

ITEM	DESCRIPTION	PAGE
1.	Evans Street at Everett Avenue	4.
2.	Cleveland's Addition North line of; 9th Street east to National Avenue.	5-8.
3.	Mannasse & Schiller's Add. National Avenue east to west of 24th Street. North line of M. & S. Add.	8-12.
4.	Land & Town Co.'s Add. North line of; 24th Street to 28th Street.	13-17.
5.	Commercial Avenue at Hensley Street	17.
6.	28th Street at Marcy Avenue Irving Avenue Harrison Street Sicard Street Ocean View Blvd.	18-21.

ITEM	DESCRIPTION	PAGE
6.	continued Grant Avenue Franklin Avenue Sampson Avenue Everett Avenue Webster Avenue Commercial Avenue	18-21.
7.	Marcey Avenue at 26th Street Kearney Avenue Sicard Street 27th Street Julian Avenue 28th Street	21-22.
8.	Franklin Avenue Sampson Street to Evans Street	23.
9.	Ocean View Blvd. at Sampson Street Evans Street Dewey Street	23.

ITEM	T. P. BOOK #14 DESCRIPTION	PAGE
10.	Harrison Avenue at Sicard Street Sampson Street Evans Street Dewey Street Crosby Street	24.
11.	Irving Avenue at Sicard Street Sampson Street Evans Street Dewey Street Crosby Street	25.
12.	Julian Avenue at Sicard Street SAMPson Street Evans Street Dewey Street Crosby Street Beardsley Street	26.
13.	Kearney Avenue at Sampson Street Evans Street Dewey Street	27.

T. P. BOOK #14

ITEM	DESCRIPTION	PAGE
13.	continued Crosby Street Beardsley Street Sigsbee Street	27.
14.	Logan Avenue at Sampson Street Evans Street Dewey Street Crosby Street Beardsley Street Sigsbee Street	28.
15.	National Avenue at Sicard Street Sampson Street Evans Street Dewey Street Crosby Street Beardsley Street Sigsbee Street 16th Street	29-30.
16.	Newton Avenue at Sicard Street Sampson Street	30-31.

continued

ITEM	DESCRIPTION	PAGE
16.	<p>T. P. BOOK #14 continued Evans Street Dewey Street Crosby Street Beardsley Street Sigsbee Street 16th Street</p>	30-31.
17.	<p>Main Street at Schley Street 26th Street Sicard Street Sampson Street Evans Street Dewey Street Crosby Street Beardsley Street Sigsbee Street 16th street</p>	32-33.
18.	<p>Colton Avenue at Schley Street Sicard Street Sampson Street Evans Street Dewey Street</p>	34-35.

continued

T. P. BOOK #14		
ITEM	DESCRIPTION	PAGE
18.	continued Crosby Street Beardsley Street Sigsbee Street 16th Street	34-35
19.	Railroad Avenue Sicard Street to Sampson Street	35.
20.	Reed & Daly's Add. 29th Street at Woolman Avenue Franklin Avenue Clay Avenue Webster Avenue	39.
	30th Street at Woolman Avenue Franklin Avenue Clay Avenue Webster Avenue	40.
21.	Ties between intersections 41. Colton Avenue & Dewey Street and Newton Avenue Evans Street	

ITEM	T. P. BOOK #14 DESCRIPTION	PAGE
22.	Tie Points 30th Street east to 33rd Street and Ocean View Blvd. south to Logan Avenue	42.
23.	Main Street 26th Street to 31st Street	44-45.
24.	28th Street 29th Street 30th Street 31st Street Colton Avenue to Main Street	44. 45. 45. 45.
25.	Newton Avenue 26th Street to 31st Street	46-47.
26.	26th Street 27th Street 28th Street 29th Street	46-47

ITEM	T. P. BOOK #14 DESCRIPTION	PAGE
26.	continued 30th Street 31st Street Main Street to National Avenue	46-47
27.	Division Street Main Street to Osborn Street	48.
28.	Woden Street Vesta Street Una Street Thor Street Siva Street Rigel Street Main Street to Dalbergia Street	49-51.
29.	Rigel Street Dalbergia Street to Acacia Street	52.
30.	Main Street Rigel Street to 32nd Street	53.

T. P. BOCK #14		
ITEM	DESCRIPTION	PAGE
31.	Rigel Street at Dalbergia Street (E of Pueblo Lot 1161 ties)	55.
32.	Osborn Street Division Street to Cottonwood Street	56.
33.	Beta Street 36th Street to 37th Street	59.
34.	Birch Street Siva Street to Thor Street also 36th Street	59.
35.	Tie Points 36th Street east to 37th Street and North from south of Beta Street to south of Z Street	60-61.
36.	Commercial Avenue at 18th Street	93.

14

TIE
POINTS

SOUTH of 'N'

14

TIE POINTS

SOUTH OF "N"

T.P. 14

1 of 9

T. P. BOOK #14

PAGE

Beard Street
Ocean view Blvd.

Continued

8 of 9

T. P. BOOK #14


Page

Streets

4 Evens, Everett
 5-7 North line of
 Cleveland's Add.
 7-12 Manasse & Schiller
 Add. Newton Ave.
 National - Logan Ave.
 Kearny Ave., Julian Ave.
 Irving Ave.
 13-17 Land & Town Co's Add.
~~20th~~, Franklin Ave.
 Grant Ave. Harrison Ave.
 Dewey St., Everett Ave.
 18-21 Twenty-Eighth St
 21-22 Union Ave.
 23 Franklin & Grant Ave
 24 Harrison Ave.
 25 Irving Ave.
 26 Julian Ave.
 27 Kearny Ave
 28 Logan Ave
 29 National Ave
 30-31 Newton Ave
 32-33 ^{Main} St
 34-35 Pierce Ave
 35 Rail Road Ave

Description

29th St.
 30th St.
 Pierce - Newton -
 Evans
 Ocean View Blvd; Valle,
 Martin; Greely; Logan
 Main St; Colton Ave.;
 27th & 28th
 Main St - Colton Ave
 29th - 30th & 31st
 Newton Ave; Boston;
 26th, 27th, 28th.
 Newton Ave; Boston
 29th, 30th, 31st
 32-53 Main St; Division;
 35 Osborn St; Dalbergia
 Anthony Dr.
 39 Beta St.



2
INDEXED

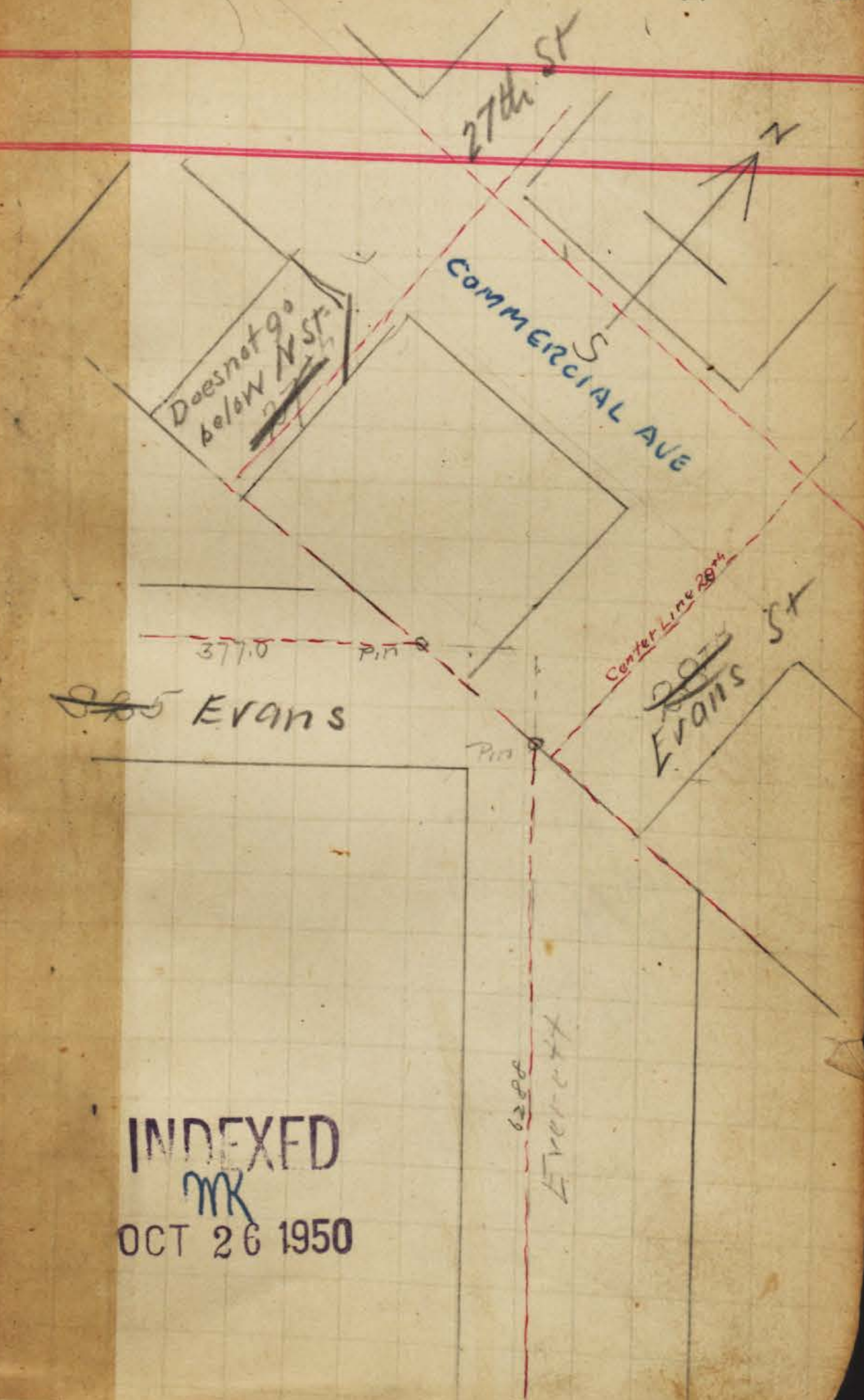
OCT 27 1950

except pages

3, 36, 37, 43, 54, 56, 58,
60 to 92,

Everett Ave
W. Line L & T Co

4



INDEXED
MK
OCT 26 1950

NORTH LINE
CLEVELAND'S ADDITION

5

10th ST

N Street

9th ST

COMMERCIAL AVE

INDEXED
MK
OCT 26 1950

COMMERCIAL AVE

NORTH LINE
CLEVELAND'S ADD

6

12th St

N Street

11th St

COMMERCIAL AVE

INDEXED
mk
OCT 26 1950

mk

NORTHLINE
CLEVELAND'S ADD.
MANNASSE & SCHILLER'S ADD

14TH ST

N Street

S 22'

Newton Ave

13TH ST

COMMERCIAL AVE

924 lot
12/2/50
10
CT in alley pole
CT in alley pole

INDEXED

WTK
OCT 26 1950

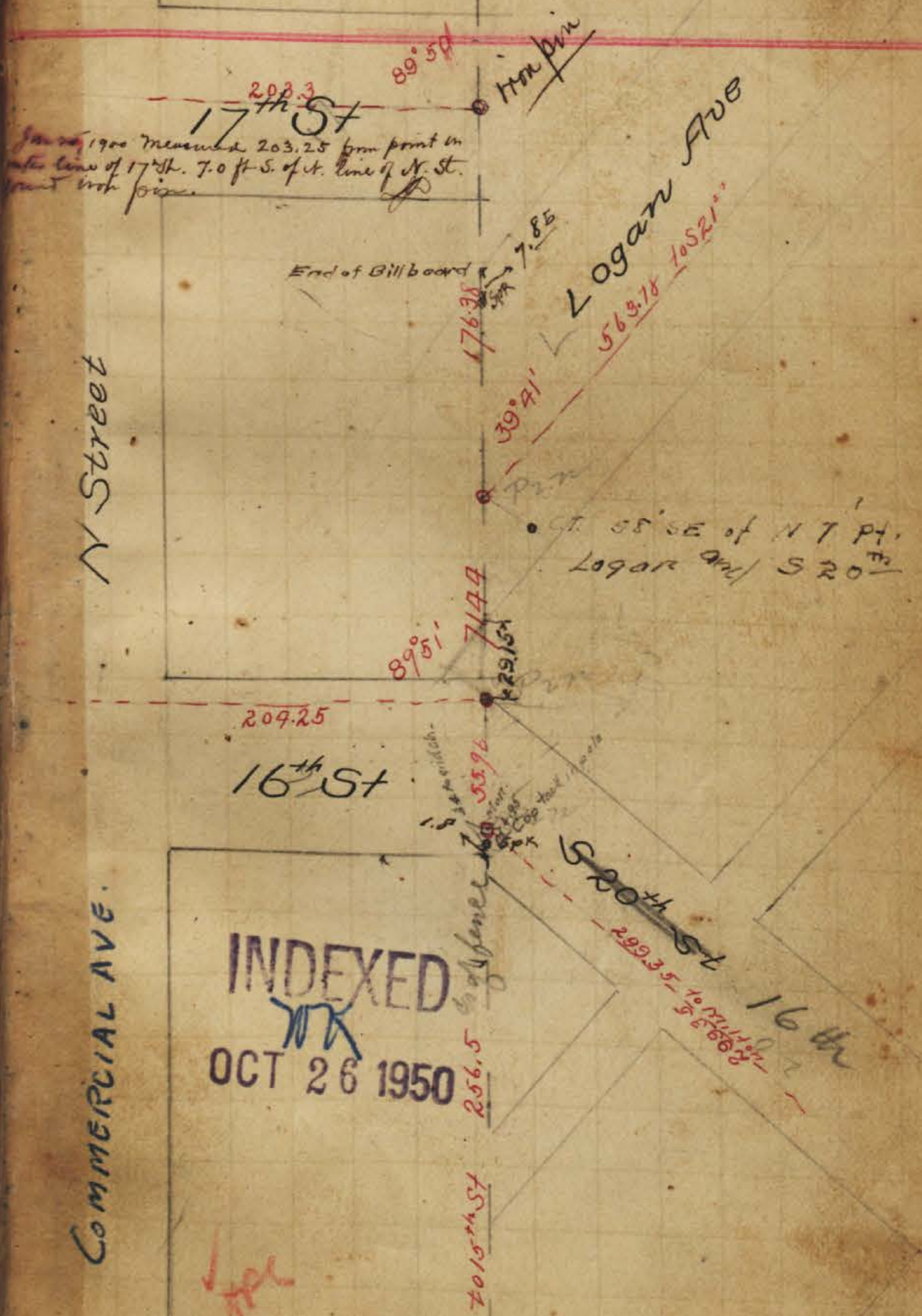
NORTH LINE

MANNASSE & SCHILLER'S ADD

9

203.3
202.18
1.12
201.06

5.2
1.5
5.7
2.4
1.0
5.1
2.4



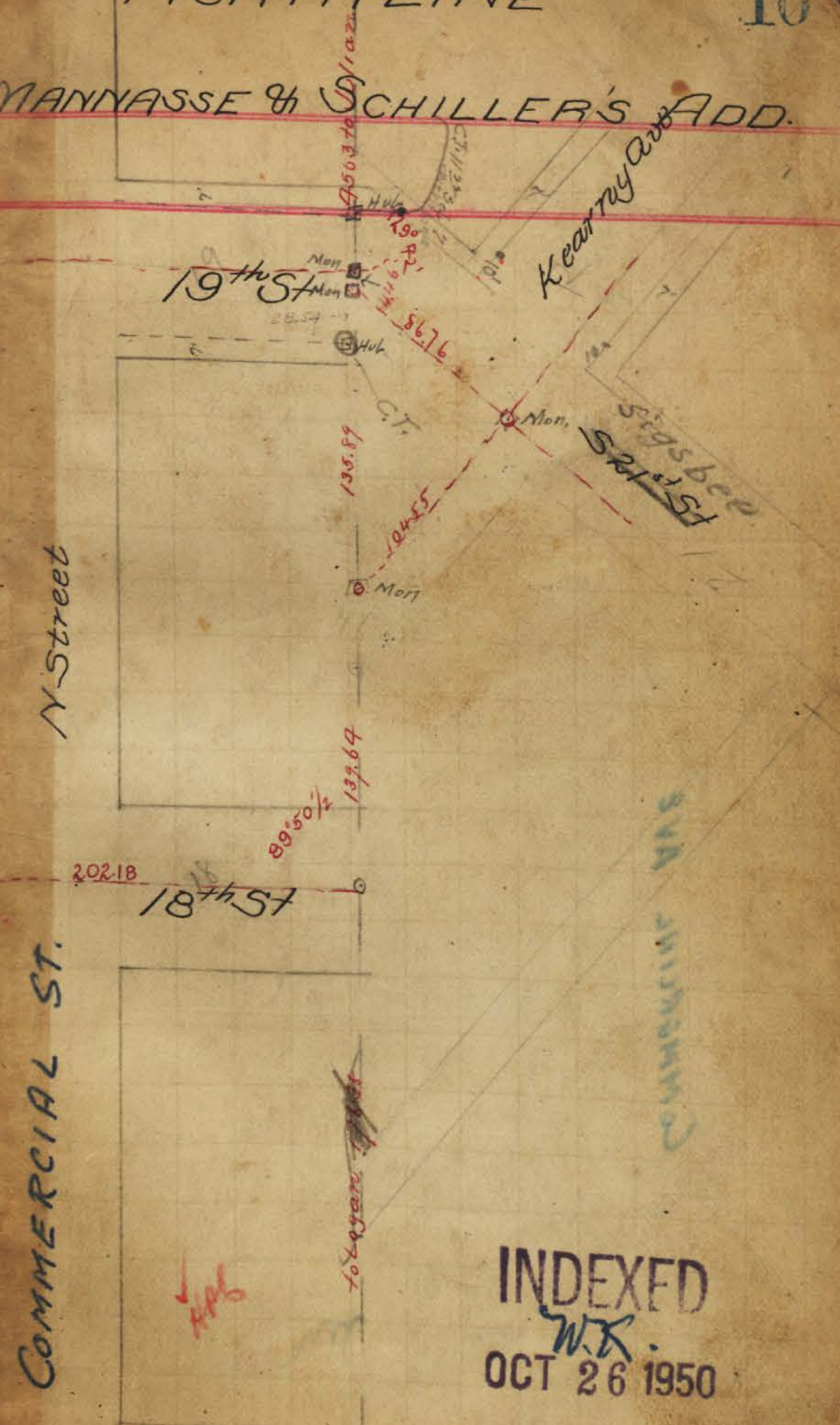
Jan 1900 measured 203.25 from point on
center line of 17th St. 7.0 ft. S. of N. line of N. St.
point with pins.

132
69
202

NORTH LINE

10

MANNASSE & SCHILLER'S ADD.



N Street

COMMERCIAL ST.

Kearny Ave

Sigsbee St

Commercial Ave

19th St

18th St


INDEXED

W.R.
OCT 26 1950

HAB

To Logans

N COMMERCIAL AVE

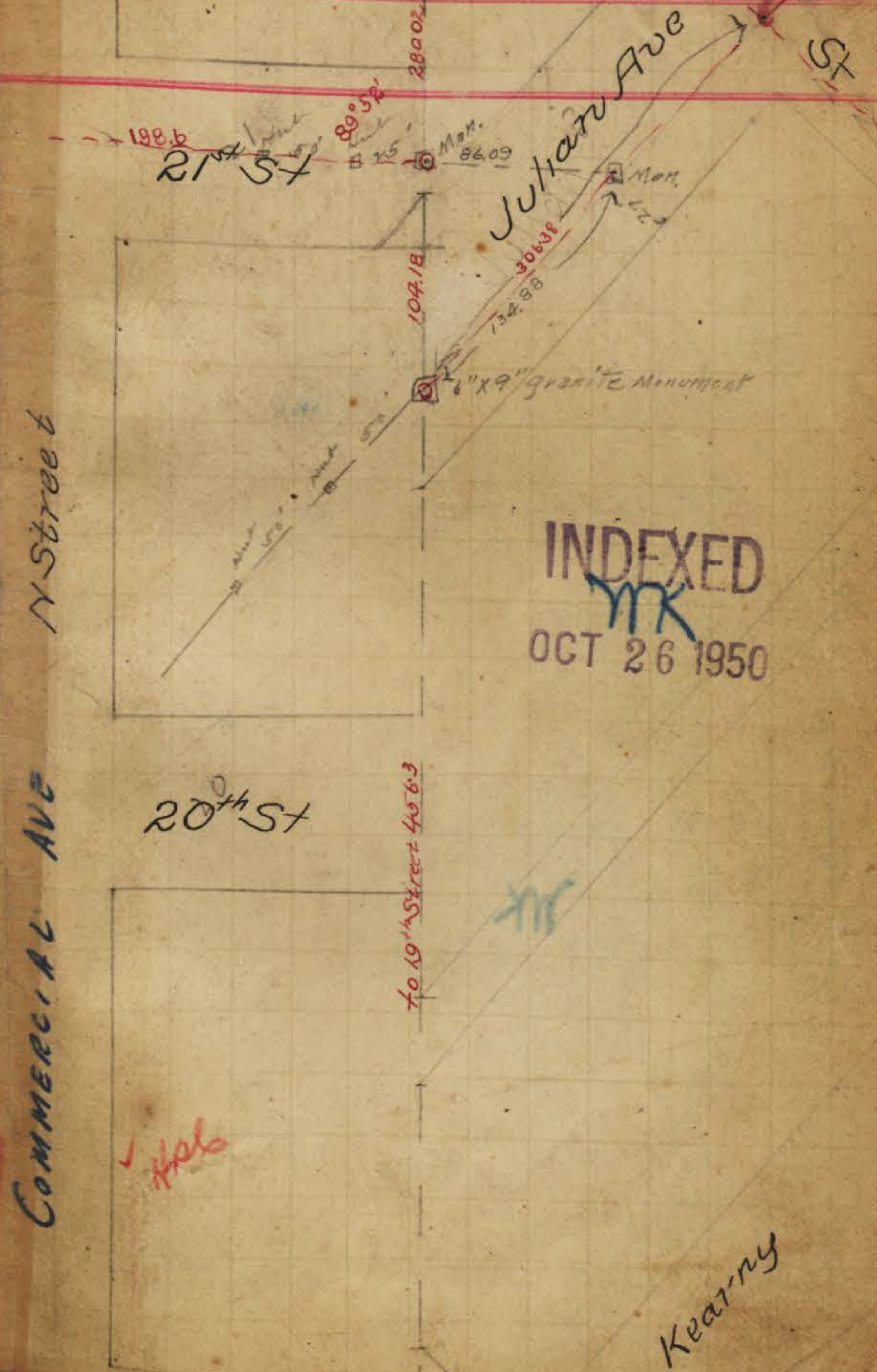


INDEXED
MK
OCT 26 1950

NORTH LINE

MANNASSE & SCHILLER'S ADD.

Beardsley 11



INDEXED
MK
OCT 26 1950

11/26

Kearny

MANNASSE & SCHILLER'S ADD.

N Street Commercial Ave

center of 24th St
119.40

Pueblo Lot
190.0

IRVING AVE.
Intersecting Ave
3907
522.00 To 7.25
Cross by

INDEXED
OCT 26 1950

COMMERCIAL AVE
N Street

INDEXED
OCT 26 1950



NORTH LINE

14

LAND & TOWN CO'S ADD.

17 Street Commercial Ave

424.14' to 7' line of 26 to

CT. in Curb.

Grant Ave
OCEAN VIEW BLVD.

CT. in Curb

INDEXED

OCT 26 1950

516.60

277

312.05

278

252.21

172.43

Cap tack

Cap tack mark
3/19/08

103.42

17.17

39.65

282.41

Cap tack

in 50' mark
hub set 3/19/08

560.39
143.31
133.4
170.0
210.0
310.0
410.0
510.0

108

446

LAND & TOWN CO.'S ADD

HENSLEY ST

COMMERCIAL AVE

INDEXED
YR
OCT 27 1950

Everett Ave

EVANS

N Street

S 25th St EVANS

27th St

27th St does
not go below
N. St. Cor
cut off on line
of Everett.

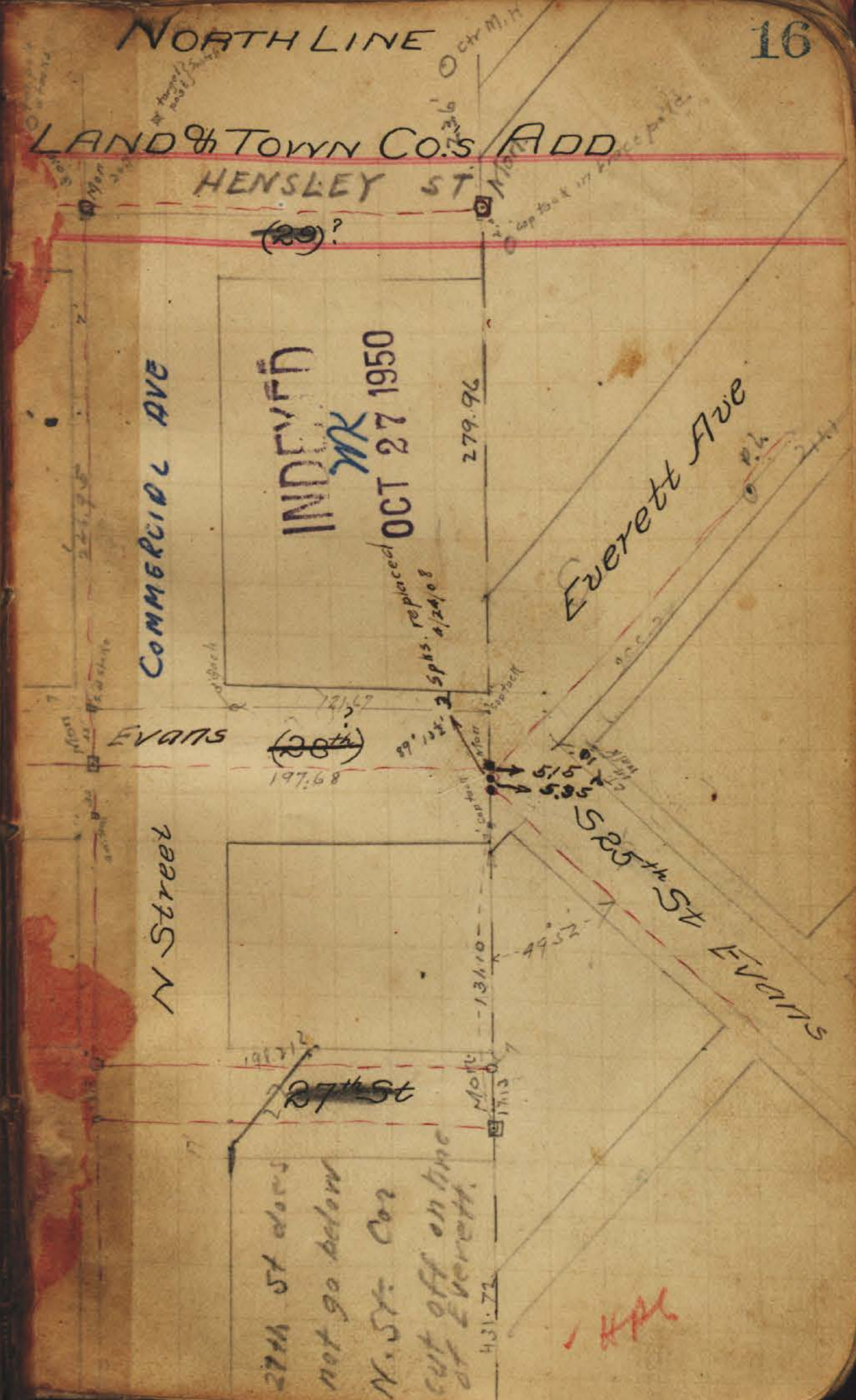
HAL

1920
1025
1720

YR

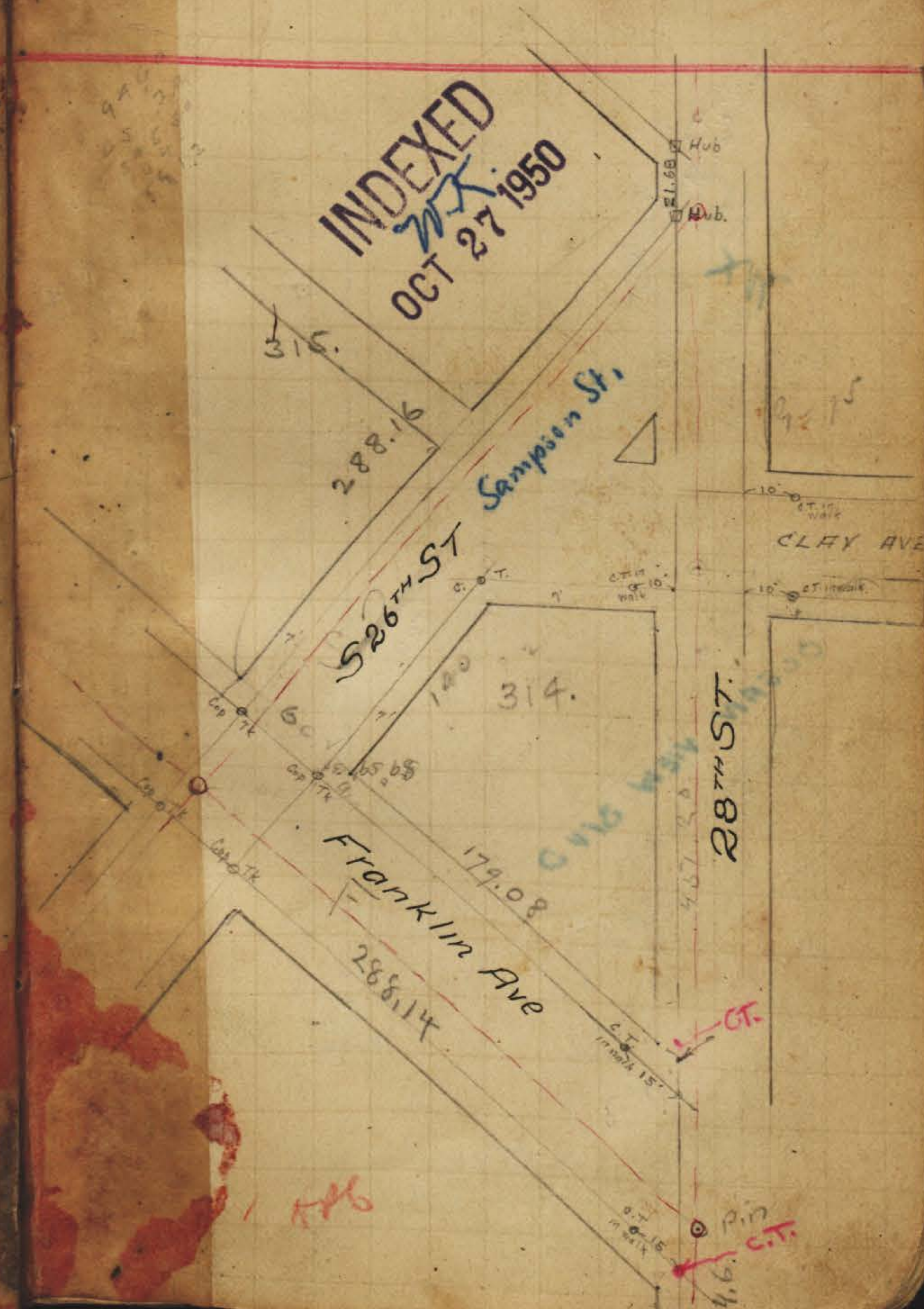

5536
283
16608
11073805
1123
20315.28

72004
4756



28TH STREET

TWENTY EIGHTH ST



TWENTY EIGHTH ST

INDEXED
OCT 27 1950



45 H 82
28 54
408.92

James
Robert O'Connell

112

1150

TWENTY EIGHTH ST

Irving Ave
Water Ocean

INDEXED
OCT 27 1950

408.92
85.75
218.76
28TH ST

298.25

Union Ave
Marcey

155.25
147.00
46.46

UNION MARLEY 21
UNION AVE

Scord
27TH ST

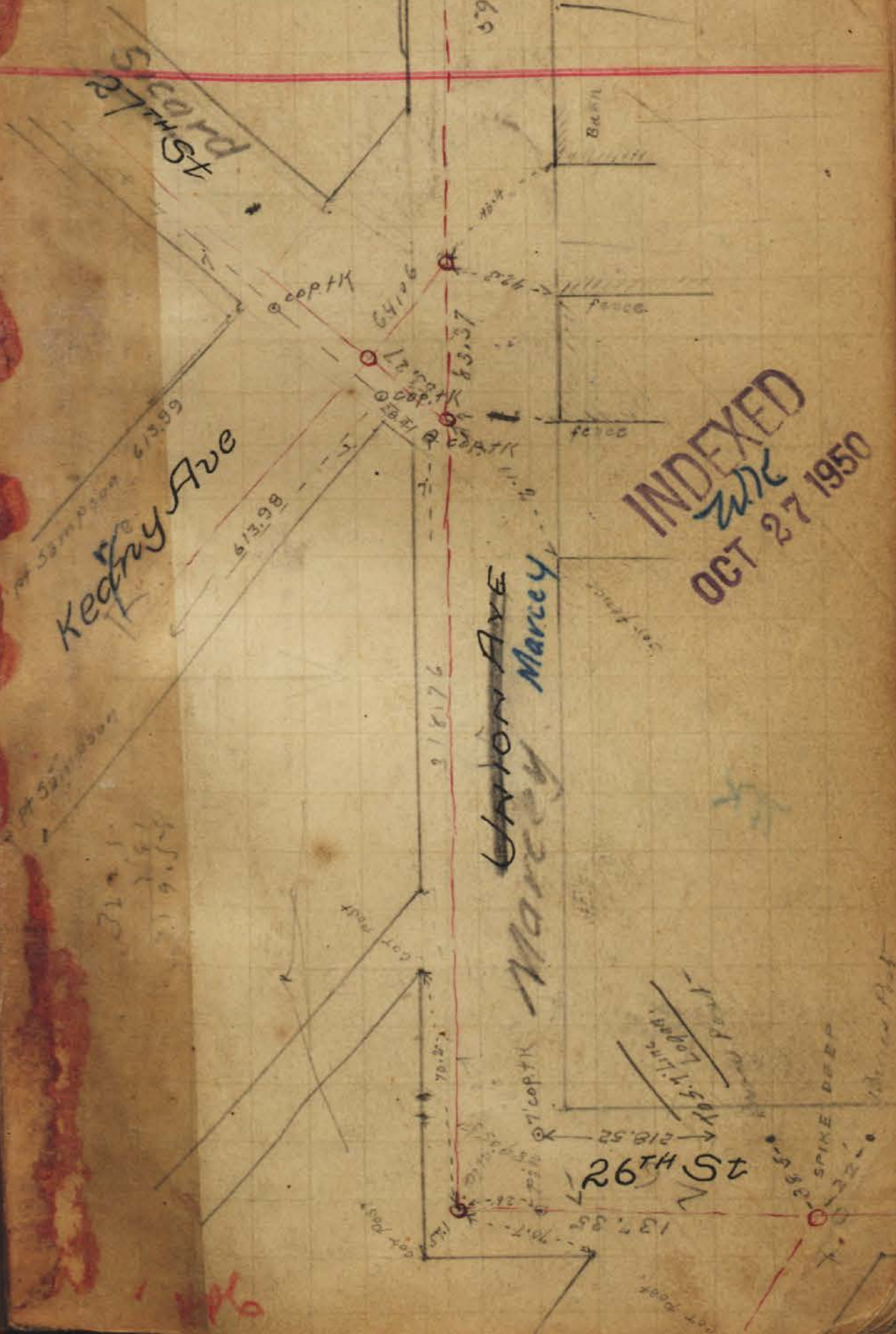
Kegny Ave

Union Ave
Marcey

INDEXED
OCT 27 1950

25TH ST
26TH ST

137.85
218.52
75.71
Spike Deep



UNION AVE

28TH ST

INDEXED
WK
OCT 27 1950

Julian Ave
521.04

Union Ave
Marcey 613.92

LOBAN AVE

HPG

UNION AVE

Julian Ave

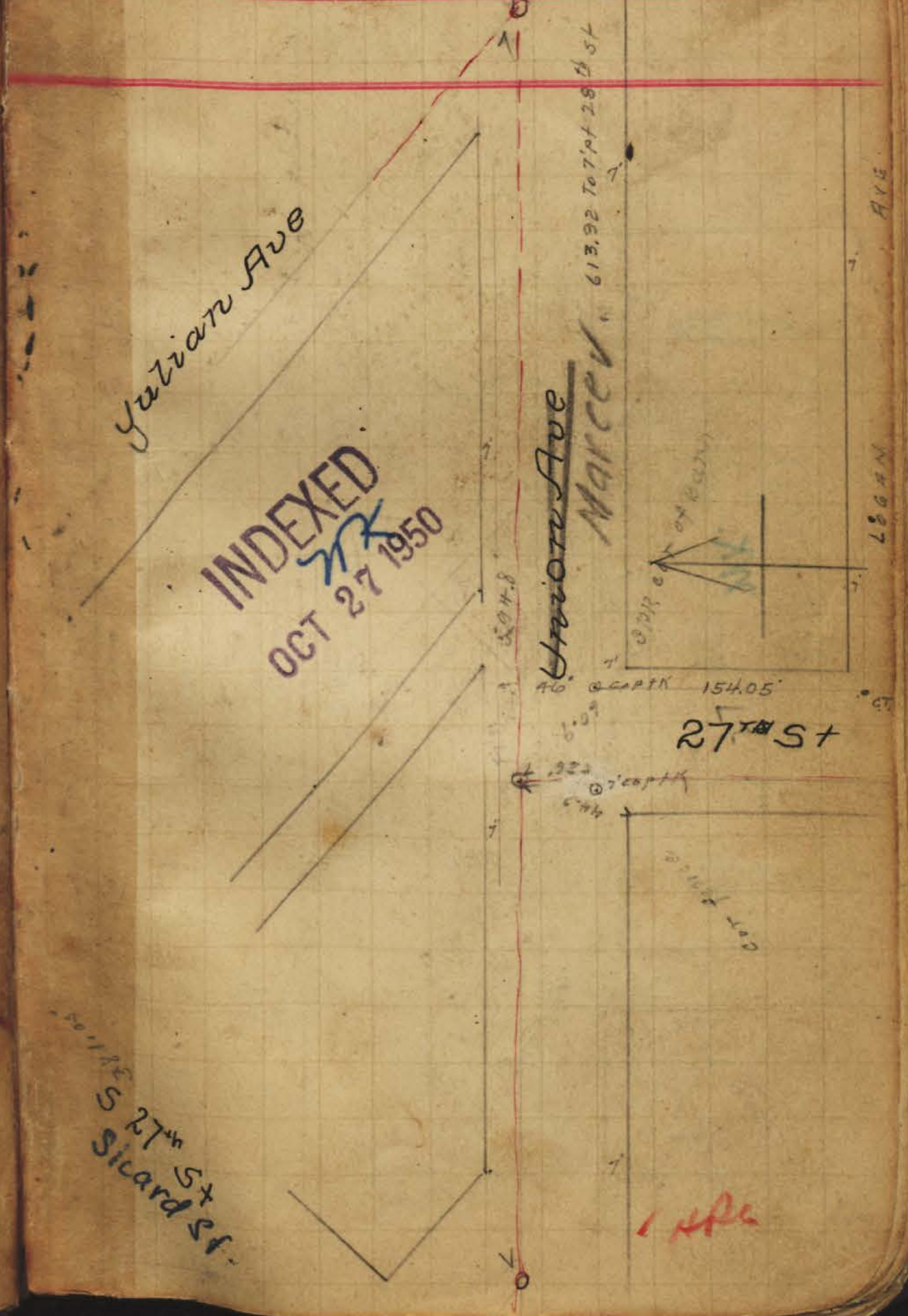
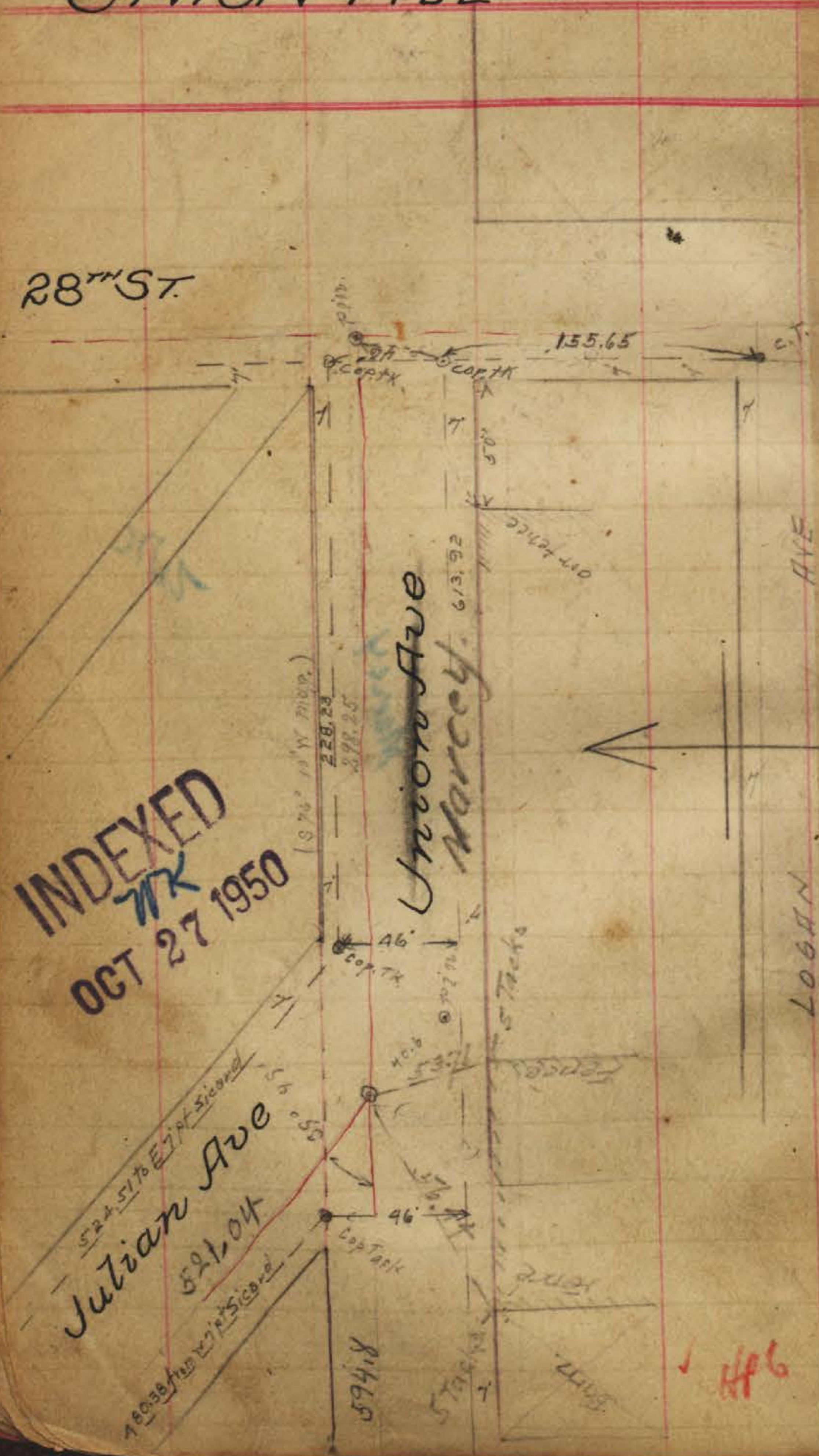
INDEXED
WK
OCT 27 1950

Union Ave
Marcey 613.92 to 7th pt 28th St

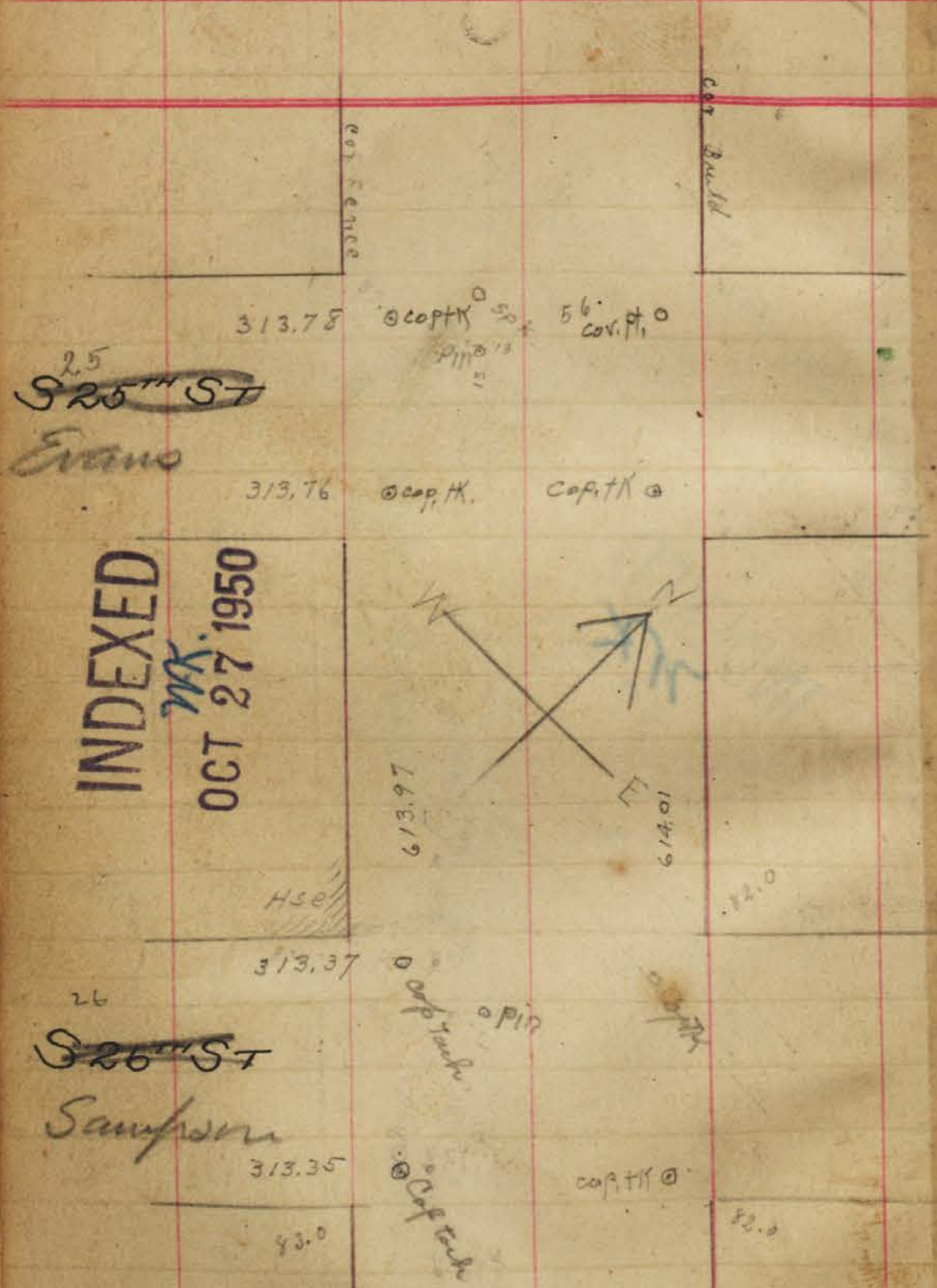
27TH ST

5TH ST
27TH ST
Sicard St

HPG

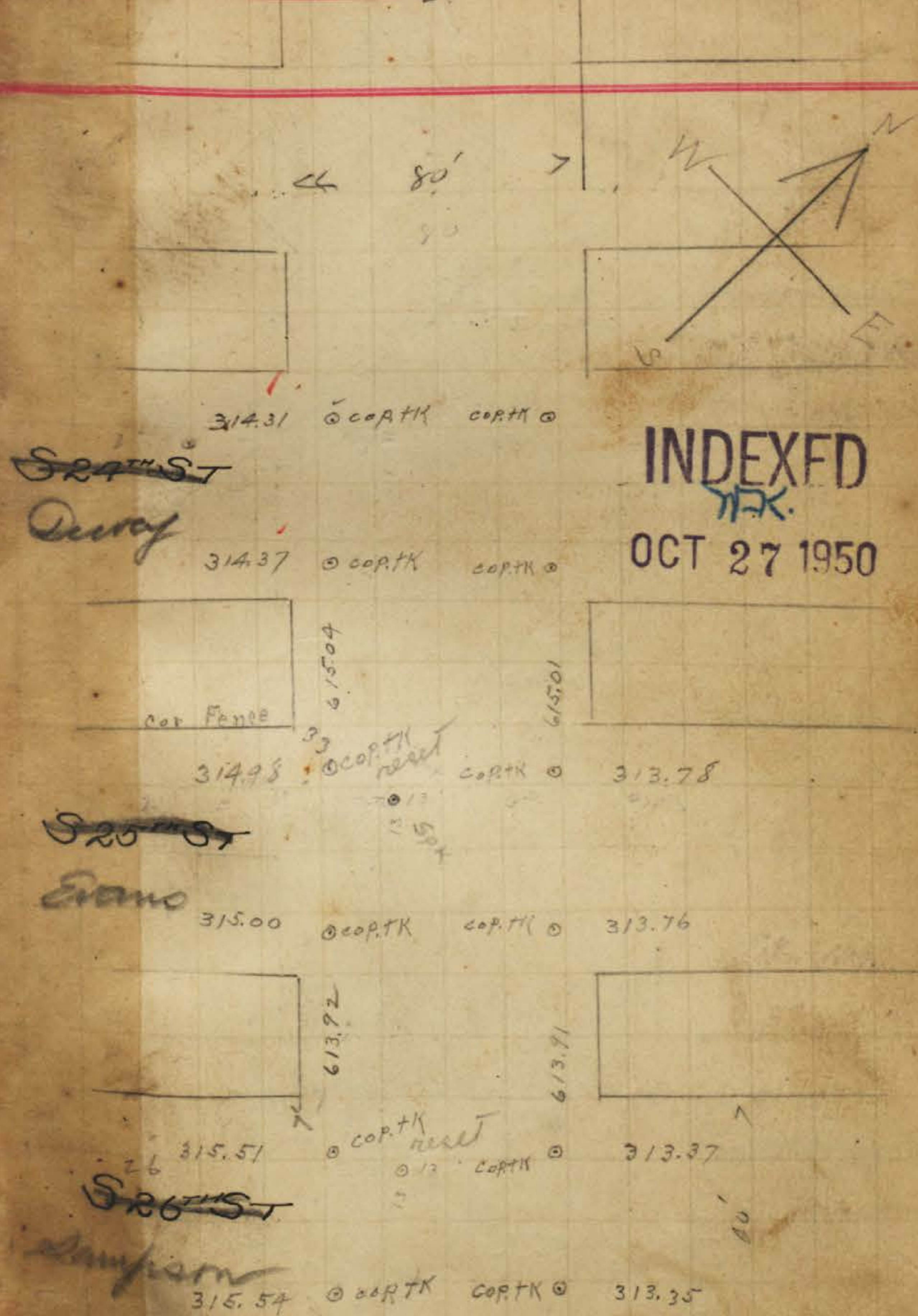


FRANKLIN AVE



INDEXED
M.K.
OCT 27 1950

GRANT AVE



INDEXED
M.K.
OCT 27 1950

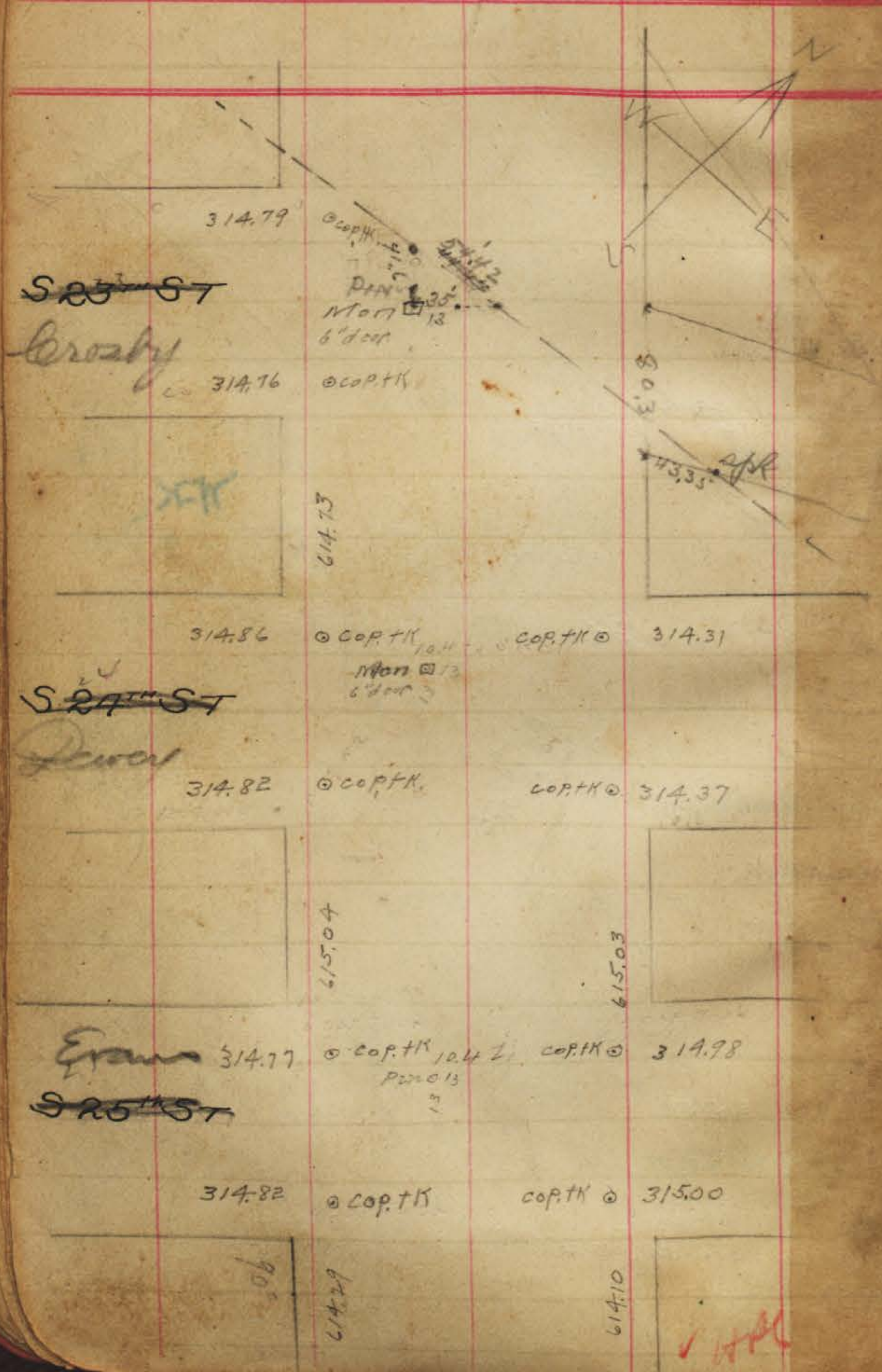
Center grade on W is 92.0
Center grade on E is 91.0

H

INDEXED

^{TK}
OCT 27 1950

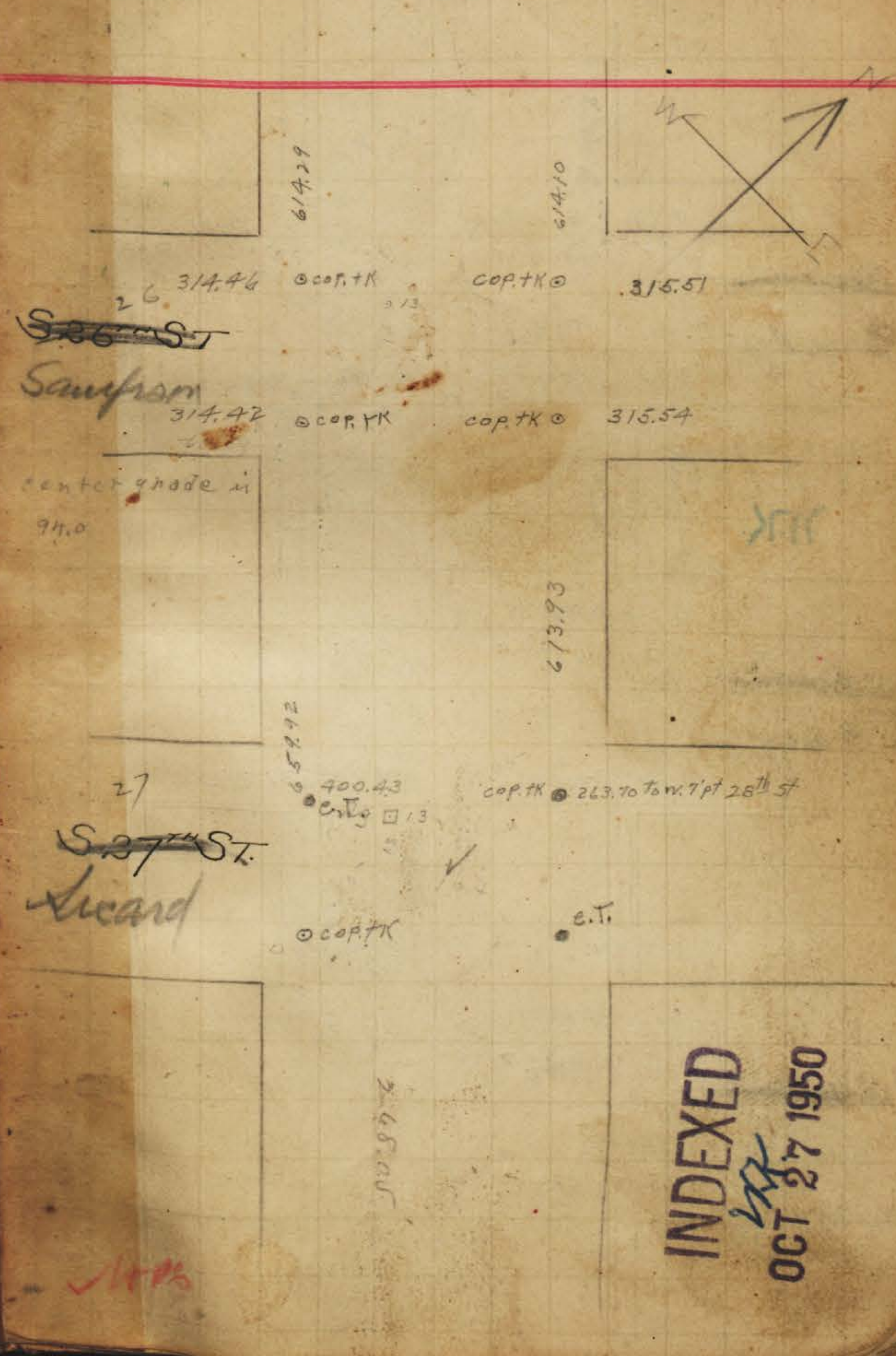
HARRISON AVE



H

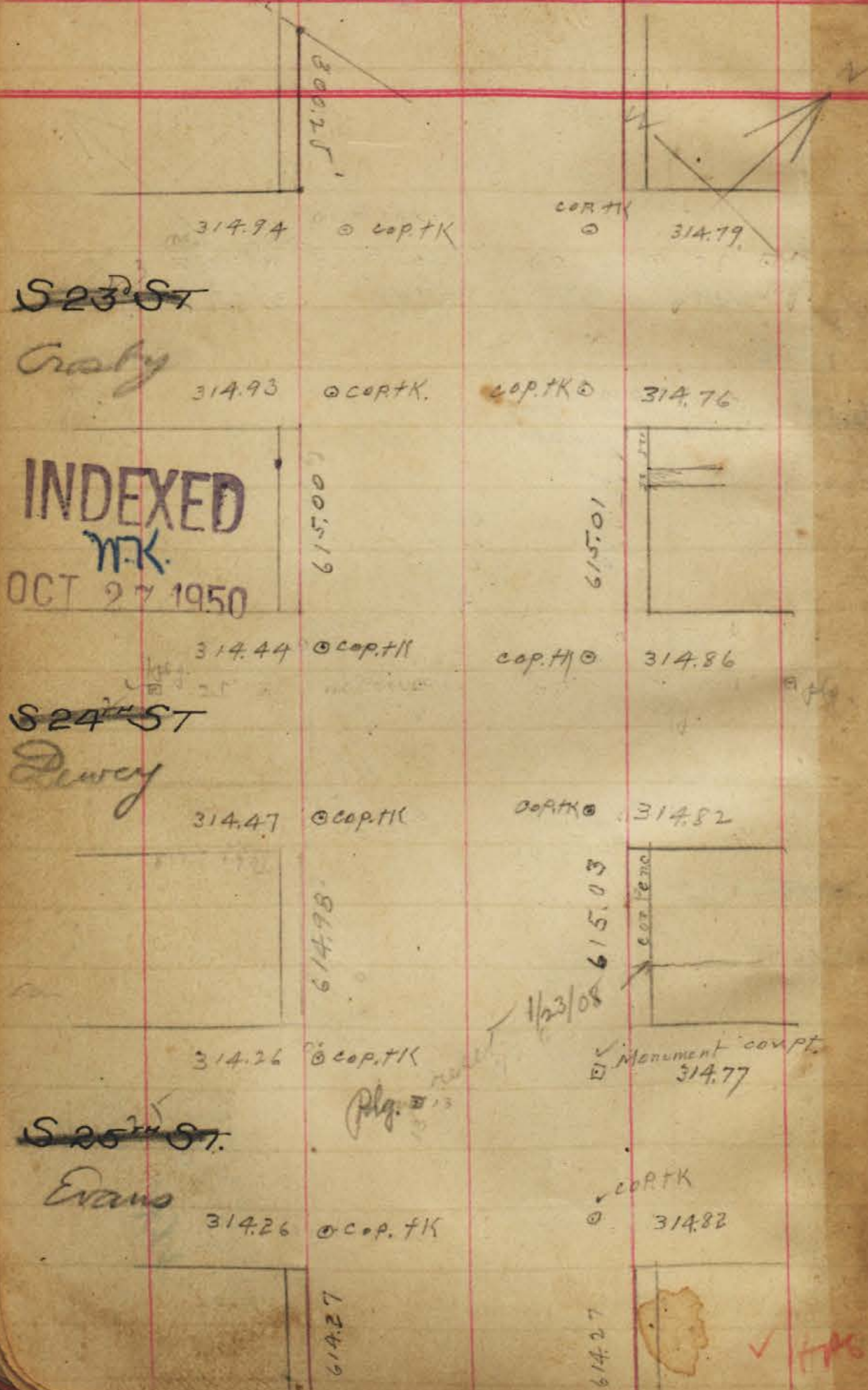
24

HARRISON AVE



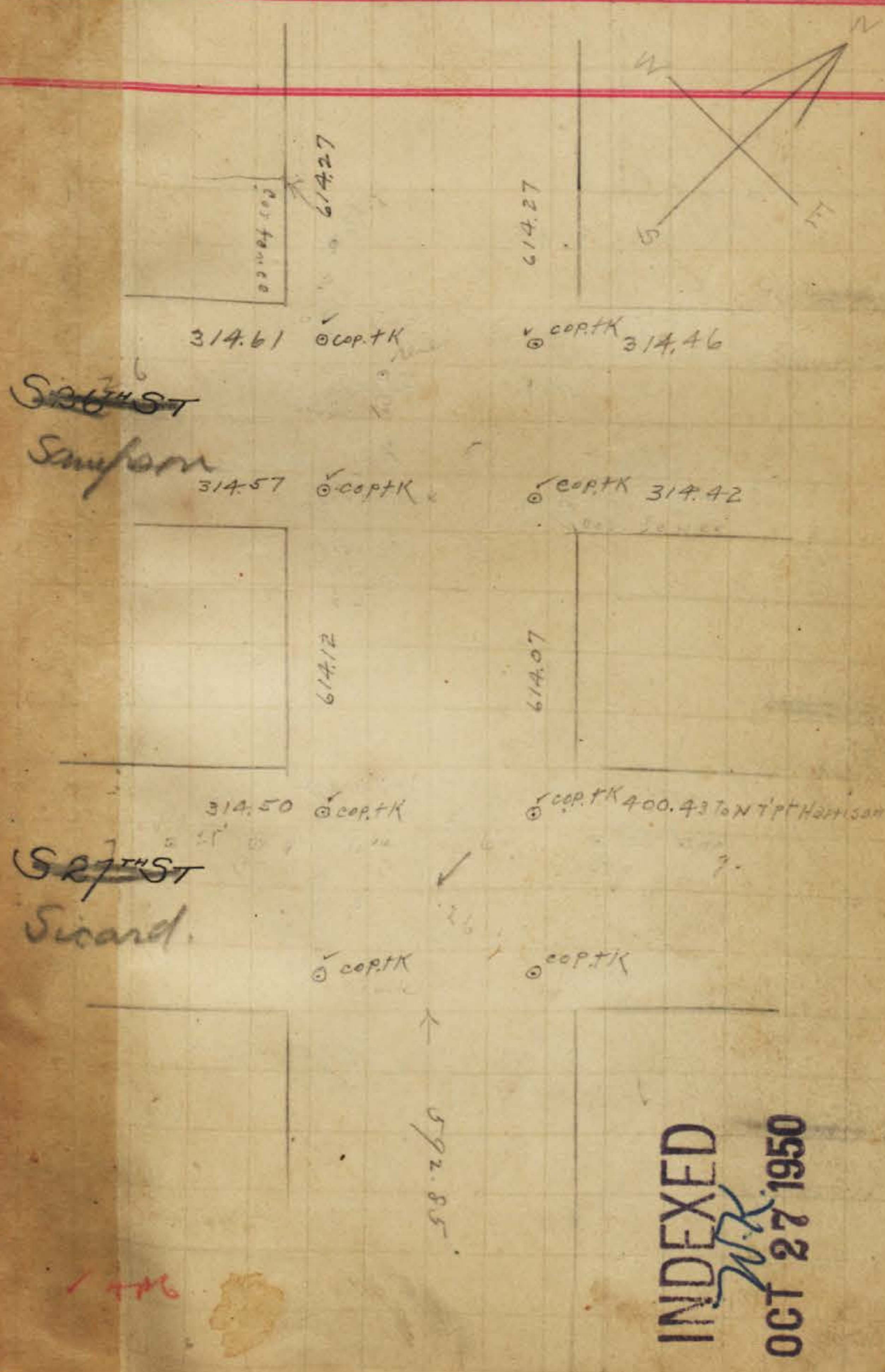
INDEXED
^{TK}
OCT 27 1950

Irving
~~INTER OCEAN AVE~~



INDEXED
M.K.
OCT 27 1950

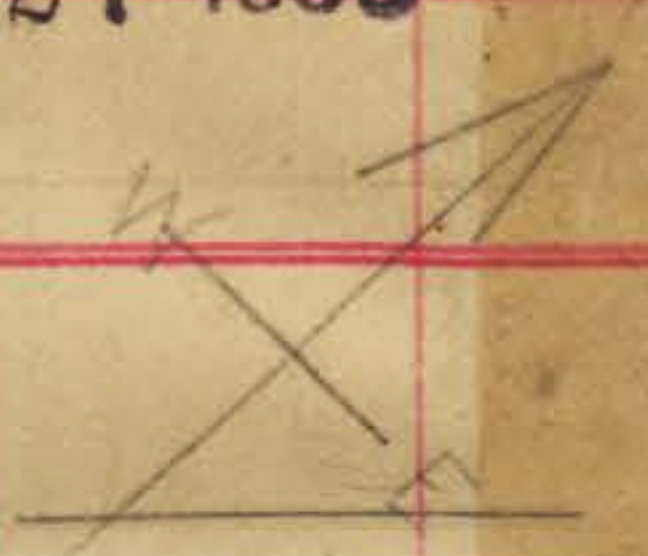
Ave.
~~INTER OCEAN AVE~~



INDEXED
M.K.
OCT 27 1950

INDEXED

JULIAN AVE OCT 27 1950



314.82 @ cop.tK cop.tK @

S 22

Bendley

314.82 @ cop.tK cop.tK @

614.53

614.56

314.71 @ cop.tK PLG @ cop.tK @ 314.94

S 23

Crosby

314.71 @ cop.tK cop.tK @ 314.93

614.95

614.97

315.06 @ cop.tK cop.tK @ 314.44

S 24

Dewey

315.05 @ cop.tK cop.tK @ 314.49

614.85

614.97

cop fence

JULIAN AVE



614.85

614.97

315.02 @ cop.tK cop.tK @ 314.26

S 25

Evans

315.00 @ cop.tK cop.tK @ 314.26

614.49

614.37

INDEXED
OCT 27 1950

314.99 @ P109 @ C.T. 314.61

S 26

Sampson

314.96 @ C.T. @ P109 COVERED 314.57

614.14

614.08

314.78 @ cop.tack @ cop.tack 314.50

S 27

Seward

614.46

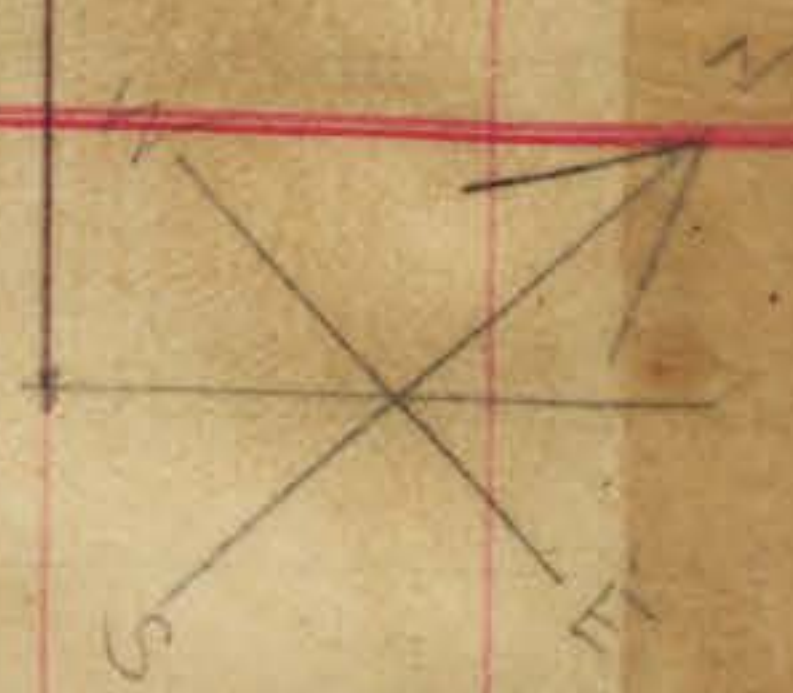
66

@ cop.tack

K

KEARNY AVE

21 314.48
 Hub
 Hub
 314.52
 Hub



INDEXED
 MK
 OCT 27 1950

314.80
 SRR
 Beardley
 314.82
 Hub
 Hub

315.03
 SRS
 315.05
 Hub
 Hub

Fence

314.71

314.71

Fence

614.85
 614.85

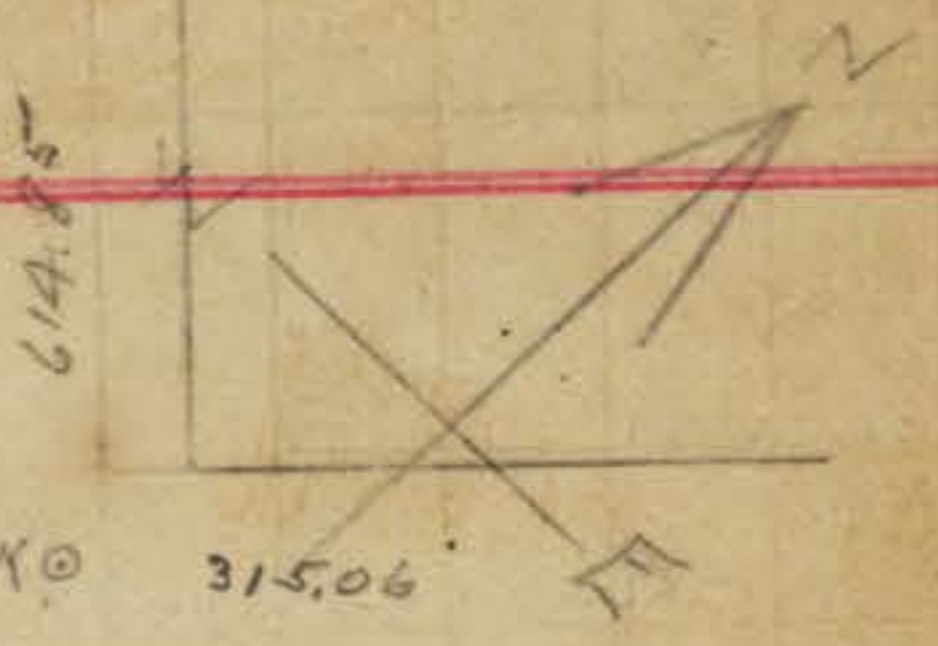
602

27

K

KEARNY AVE

315.10
 S27th
 381.07
 Hub
 Hub
 315.06
 Hub
 Hub



INDEXED
 MK
 OCT 27 1950

315.38
 S25th
 Evans
 315.34
 Hub
 Hub
 315.02
 Hub
 Hub

315.64
 S26th
 315.67
 Hub
 Hub
 314.96
 Hub
 Hub

614.59

614.46

S27th
 314.96
 Hub
 Hub

1st

LOGAN AVE

~~S21~~
314.52 • C.T.

Sigbee
314.46 • C.T.

INDEXED
MK
OCT 27 1950

314.31 • C.T.

~~S22~~
Beardsley
314.19 • C.O.P.T.K.

314.23 • C.T.

~~S23~~
Crosby
314.20 • C.T.

Hub cor pt 314.48

• C.T. 314.52

614.58

• C.T. 314.80


• C.O.P.T.K. 314.82

614.44

• C.T. 315.03

• C.T. 315.05

615.13



LOGAN AVE

~~S24~~
Dewey

313.97 • Pincorpt.

313.93 • Pincorpt.

~~S25~~
Erans

313.81 • C.O.P.T.K.

313.65 • C.O.P.T.K.

~~S26~~
Sampson

313.65 • C.O.P.T.K.

• C.O.P.T.K. 315.10

• C.O.P.T.K. 315.07

INDEXED
MK
OCT 27 1950

• C.O.P.T.K. 315.38

• C.O.P.T.K. 315.34

• C.O.P.T.K. 315.64

• Pincorpt. 315.67

614.91

614.70

614.48

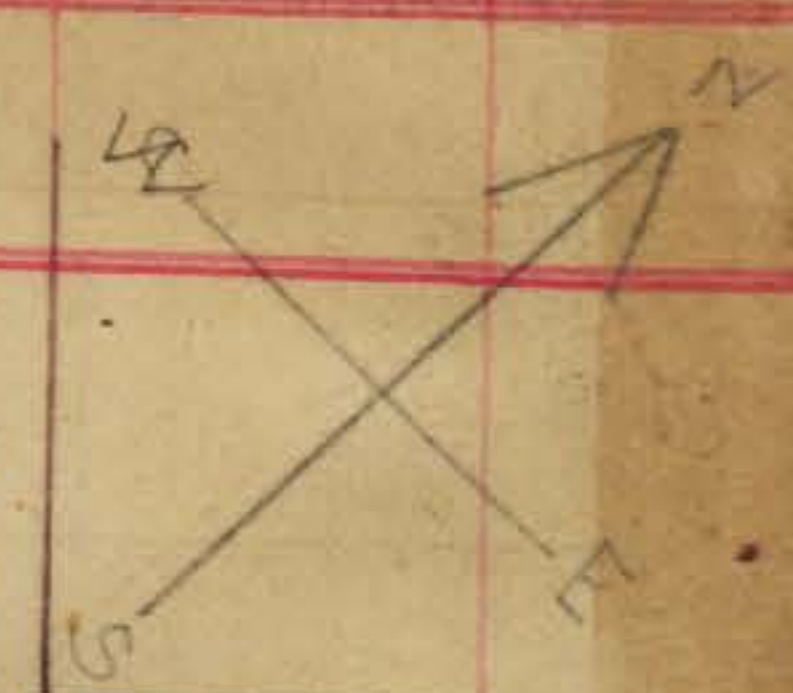
615.13

614.60

614.43



National
MILTON AVE



Tarshman New 97
S 20th 35998
16th 35998
61479
61480

INDEXED
MK
OCT 27 1950

380.23
S 21st
Sigbee 314.24
61499
61497

314.49
S 22nd
Beasley 314.47
61497
61454

61454
61454
61454

National
MILTON AVE



314.87
Crosby 314.90
61447
61454
61497
61497

INDEXED
MK
OCT 27 1950

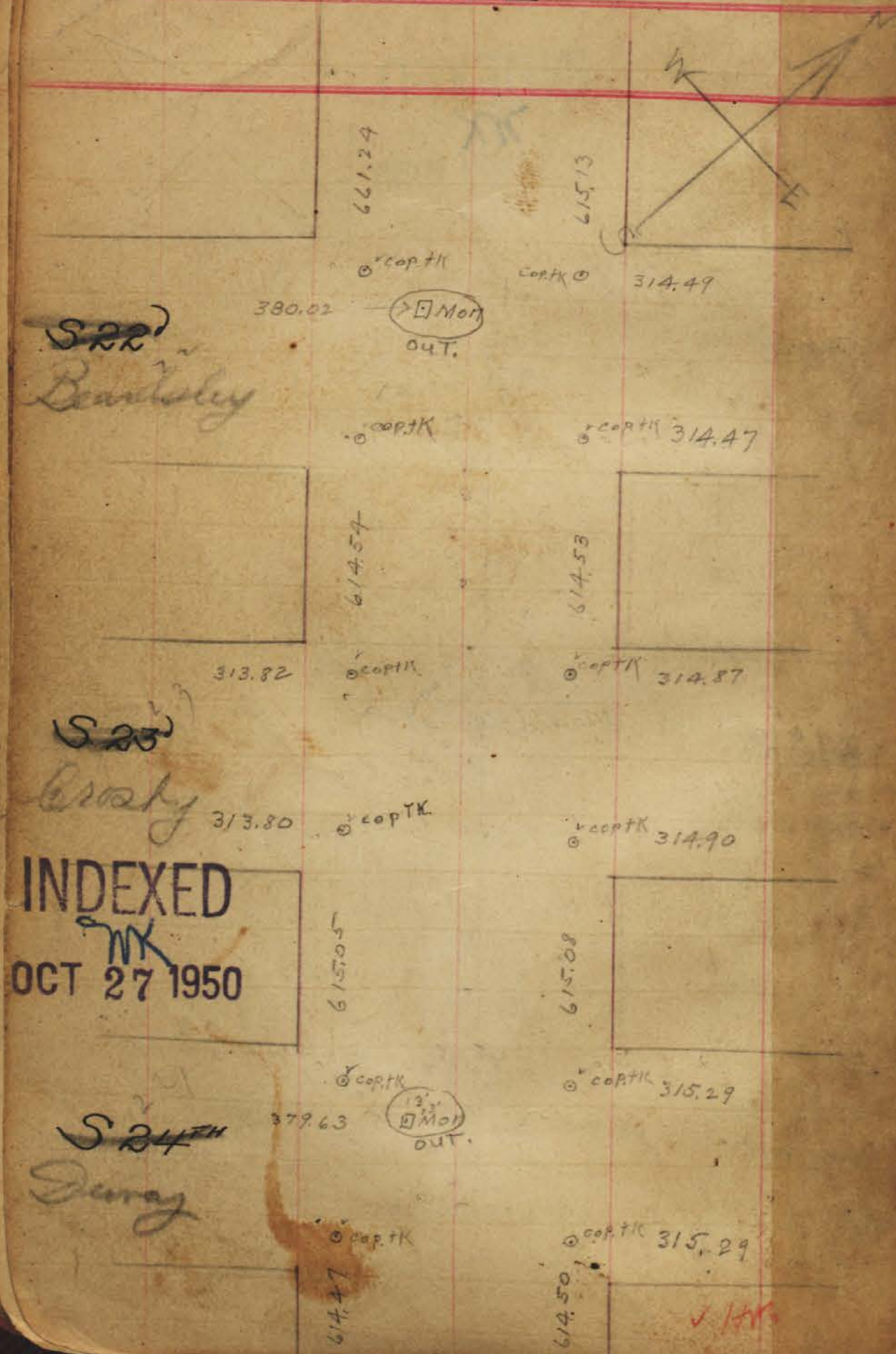
315.29
S 24th
Dewey 315.29
61461
61460

315.20
S 25th
Evans 315.15
61452
61452

61452
61452
61452

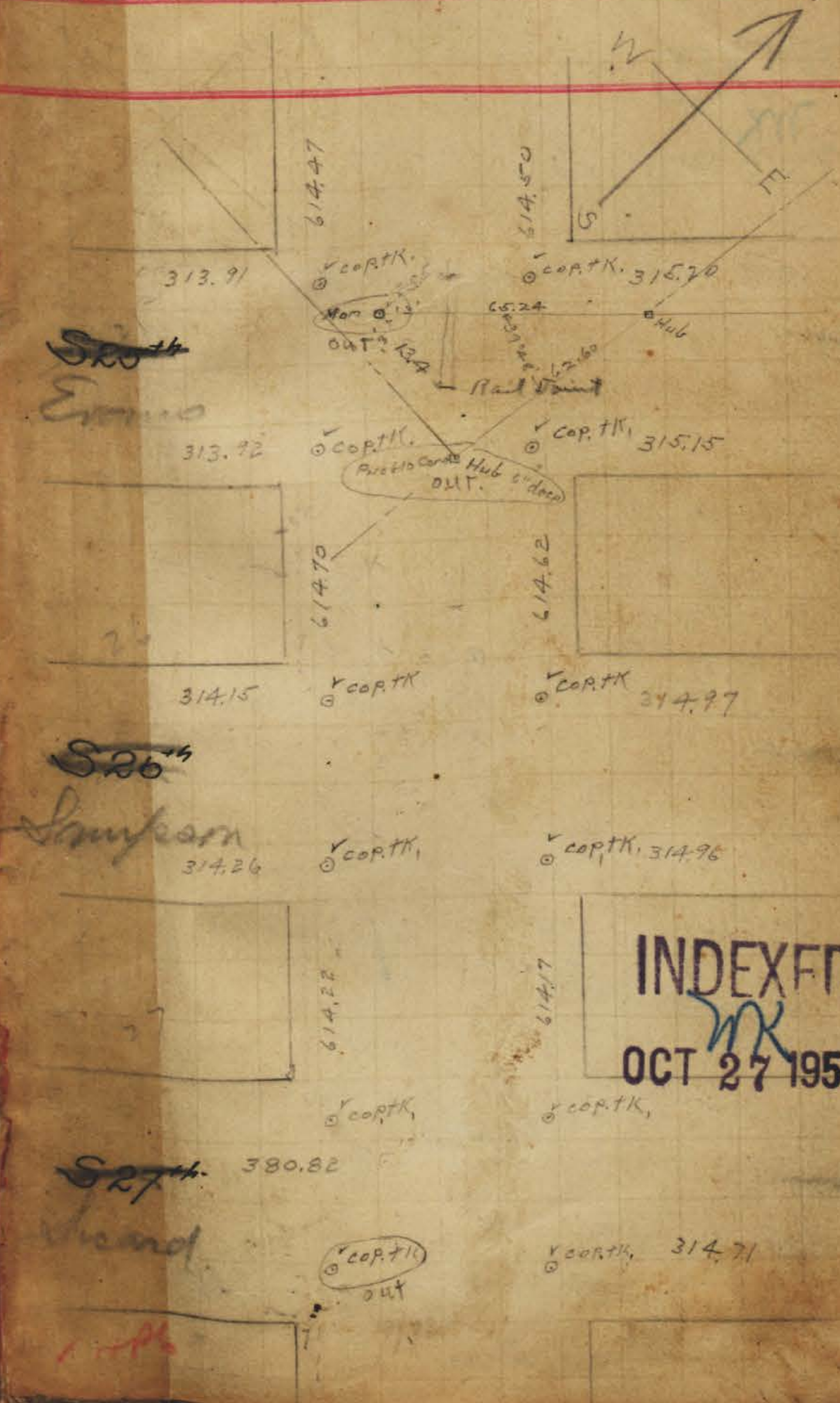
NEWTON AVE

N



INDEXED
OCT 27 1950

NEWTON AVE



INDEXED
OCT 27 1950

Main St
~~OLIVER AVE~~

INDEXED

WK
OCT 27 1950

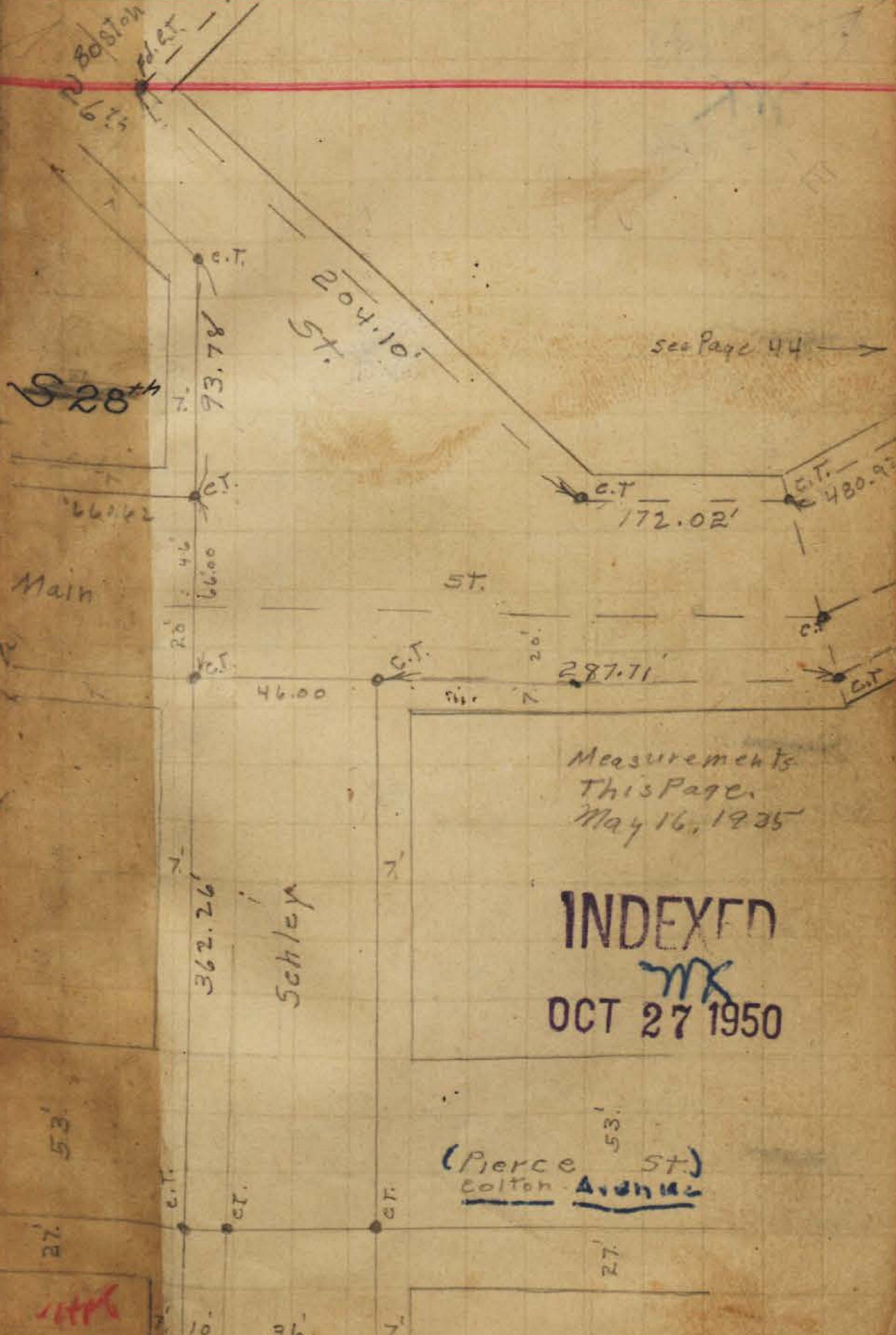
S 25th
Evans

S 26th
Simpson

S 27th
Seward



Main St
~~OLIVER AVE~~



INDEXED
WK
OCT 27 1950

Measurements
This Page
May 16, 1935

see Page 44

Colton Ave. ^{all points found and checked 1/25 P.C.H.}
 HARBOUR DR
 (PIERCE AVE)

INDEXED

^{WK}
 OCT 27 1950



²⁰
~~S 20th~~
 16th

ps 20 13

²¹
~~S 21th~~
 Sigbee




68.0

N 40

Fence

Co. Bldg

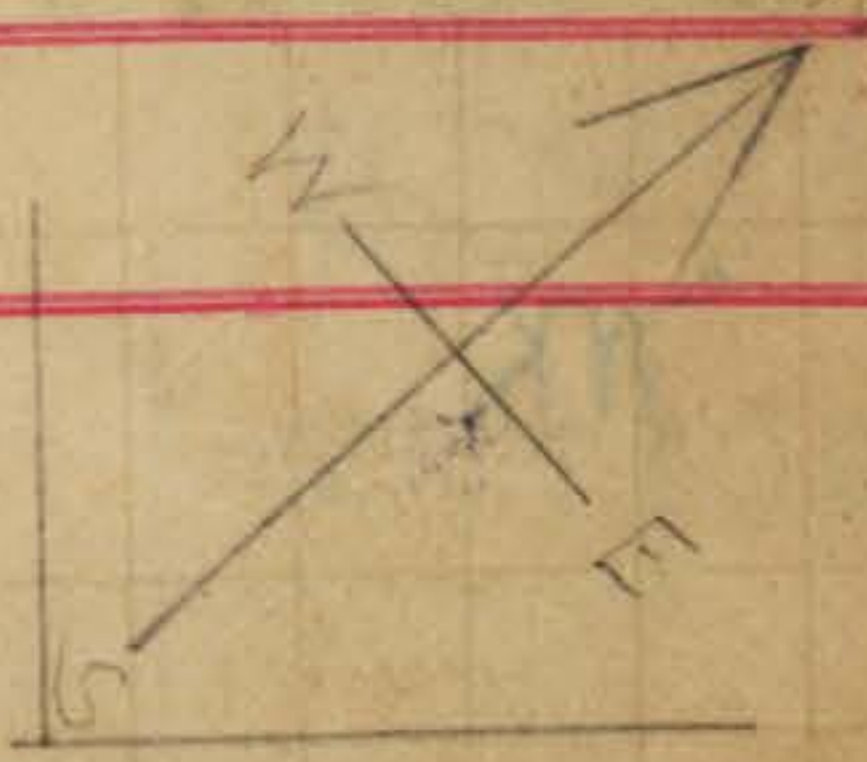


128.5
 Rail track

65.088

²²
~~S 22th~~
 Beardsley

Colton Ave 34
 HARBOUR DR
 (PIERCE AVE)



²³
~~S 23th~~
 Crosby

Track in black paint

380.95

380.93



²⁴
~~S 24th~~
 Durey

480.571
 63.07

Top fire hydrant

INDEXED

^{WK}
 OCT 27 1950

²⁵
~~S 25th~~
 Evans

55.25

53.25

OT.P Fire Hydrant

P
Colton Ave
(PIERCE AVE)

INDEXED

~~WK~~
OCT 27 1950

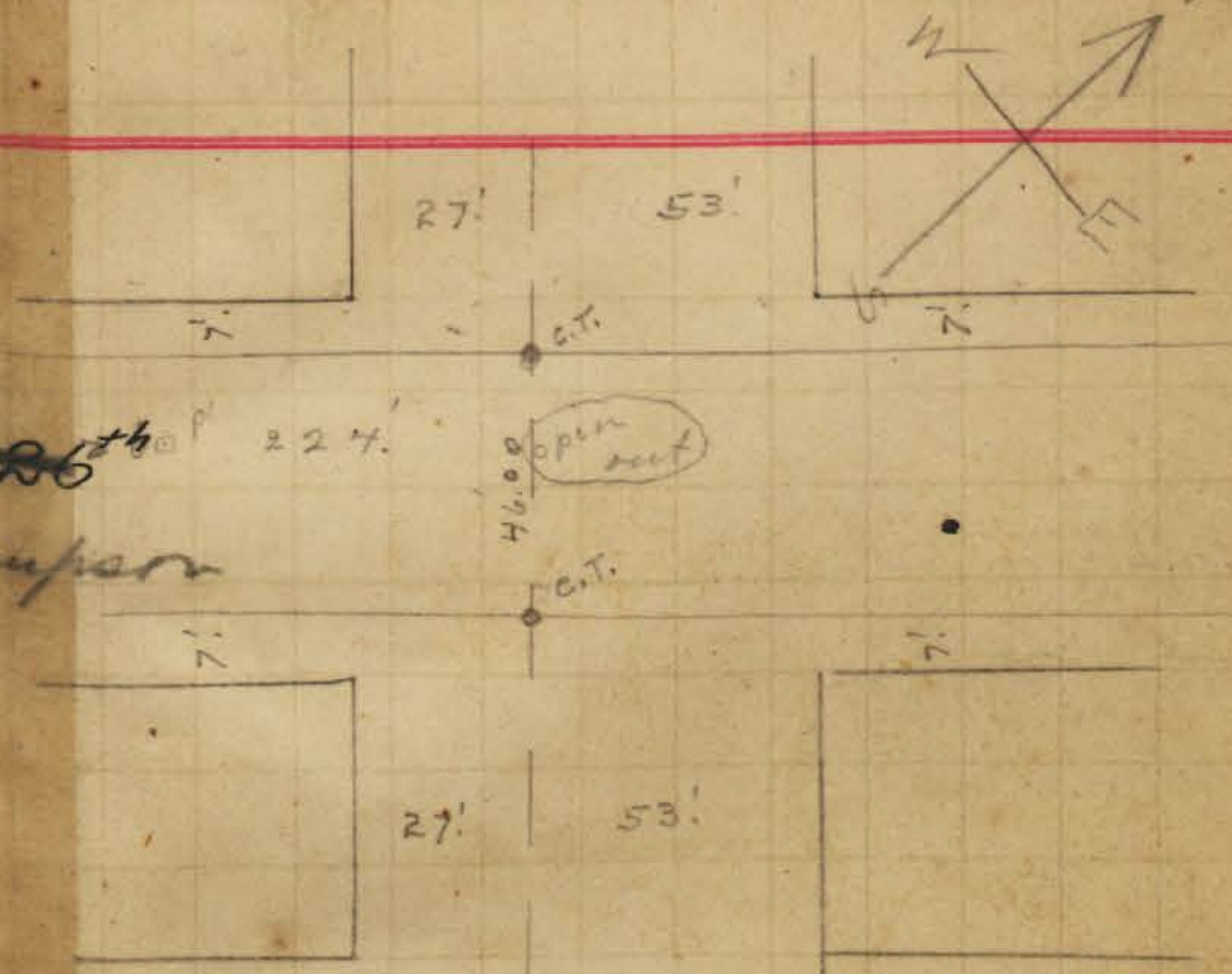


~~SR6~~
Sampson

381.95
~~SR7~~
Seward

~~SR8~~
Shley

RAILROAD AVE



~~SR6~~
Sampson

~~SR7~~
Seward
found
1/30/06
PC4

INDEXED
~~WK~~
OCT 27 1950

1.17
575
117
1785

0+750
0+58.4
16.6

8 | 95.4
11725
75400

0+55.4
80
384

1.925
166
11550
1550
1925
19550

1.1925
166
71550
71550
11725
1979550

1.17
25
575
238
2975

Reed and Daly's Add

TWENTY NINTH ST

centers 13' S & W of true center

INDEXED

MK

OCT 27 1950

WEBSTER AV

CLAY AVE

✓ MK

Reed and Daly's Ave

39

TWENTY NINTH ST

~~SARGENT AV~~

Franklin St

AVE.

WOOLMAN AV

INDEXED

MK

OCT 27 1950

✓ MK

Reed and Daly's Add

THIRTIETH ST

centers 13' S + 13' N of true center

80'

WEBSTER AV

ok

CLAY AV

ok

INDEXED

OK
OCT 27 1950

Reed and Daly's Add. 40

THIRTIETH ST

80'

Franklin St.

AVE.

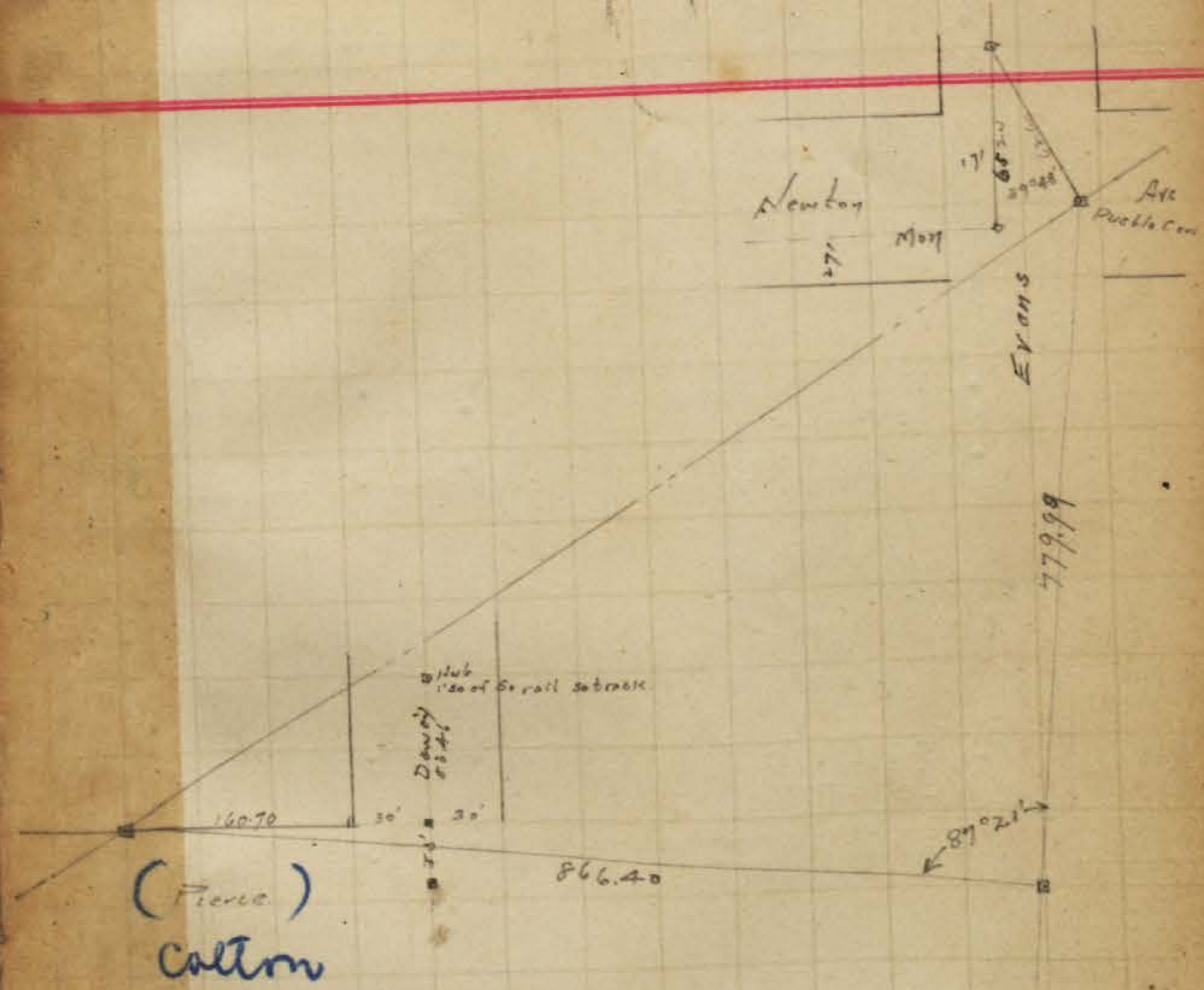
~~SARGENT AV~~

ok

WOOLMAN AV

INDEXED


OK
OCT 27 1950



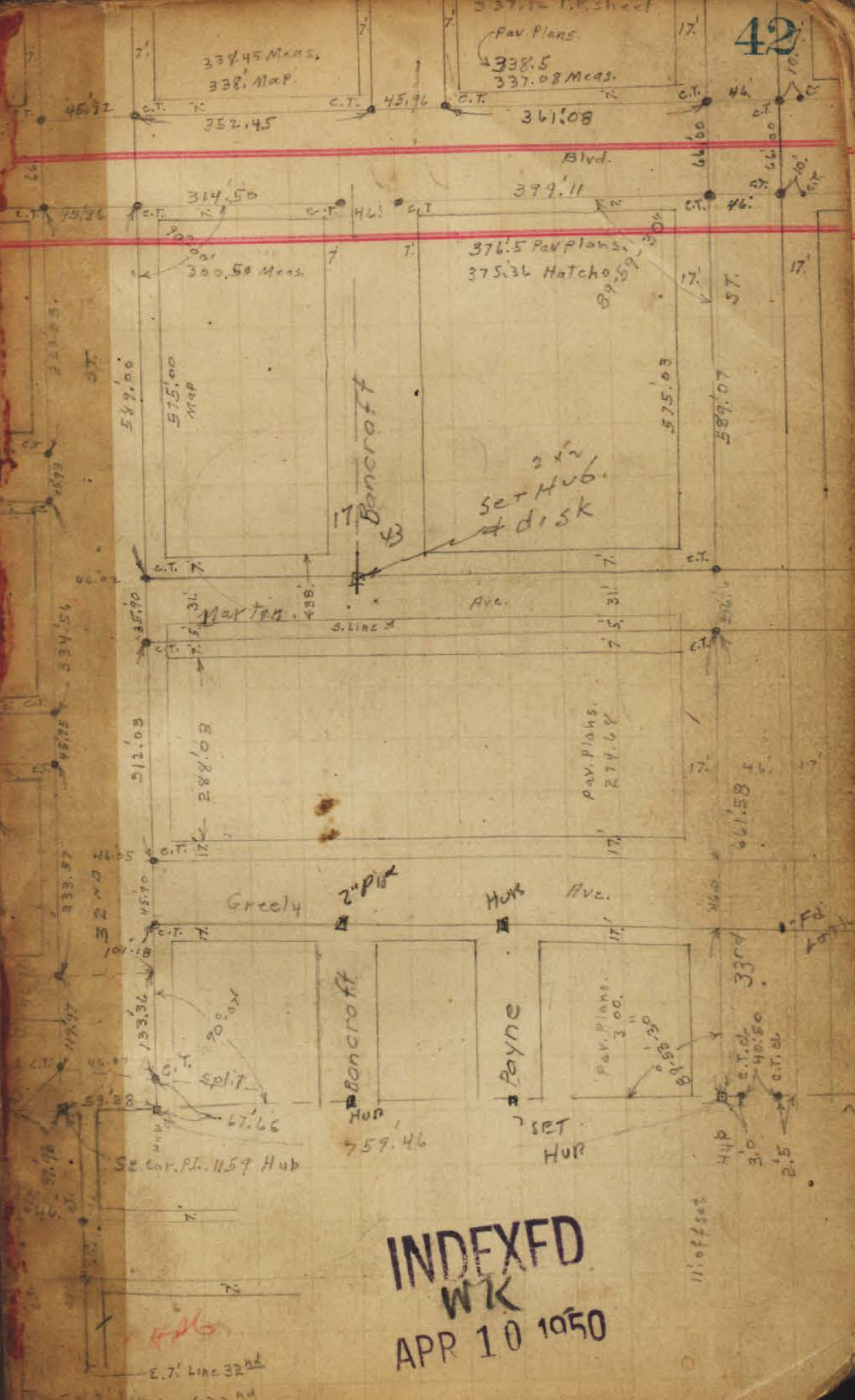
INDEXED
 WJK
 OCT 27 1950

1476

Pasted on tie point sheets
C181N1



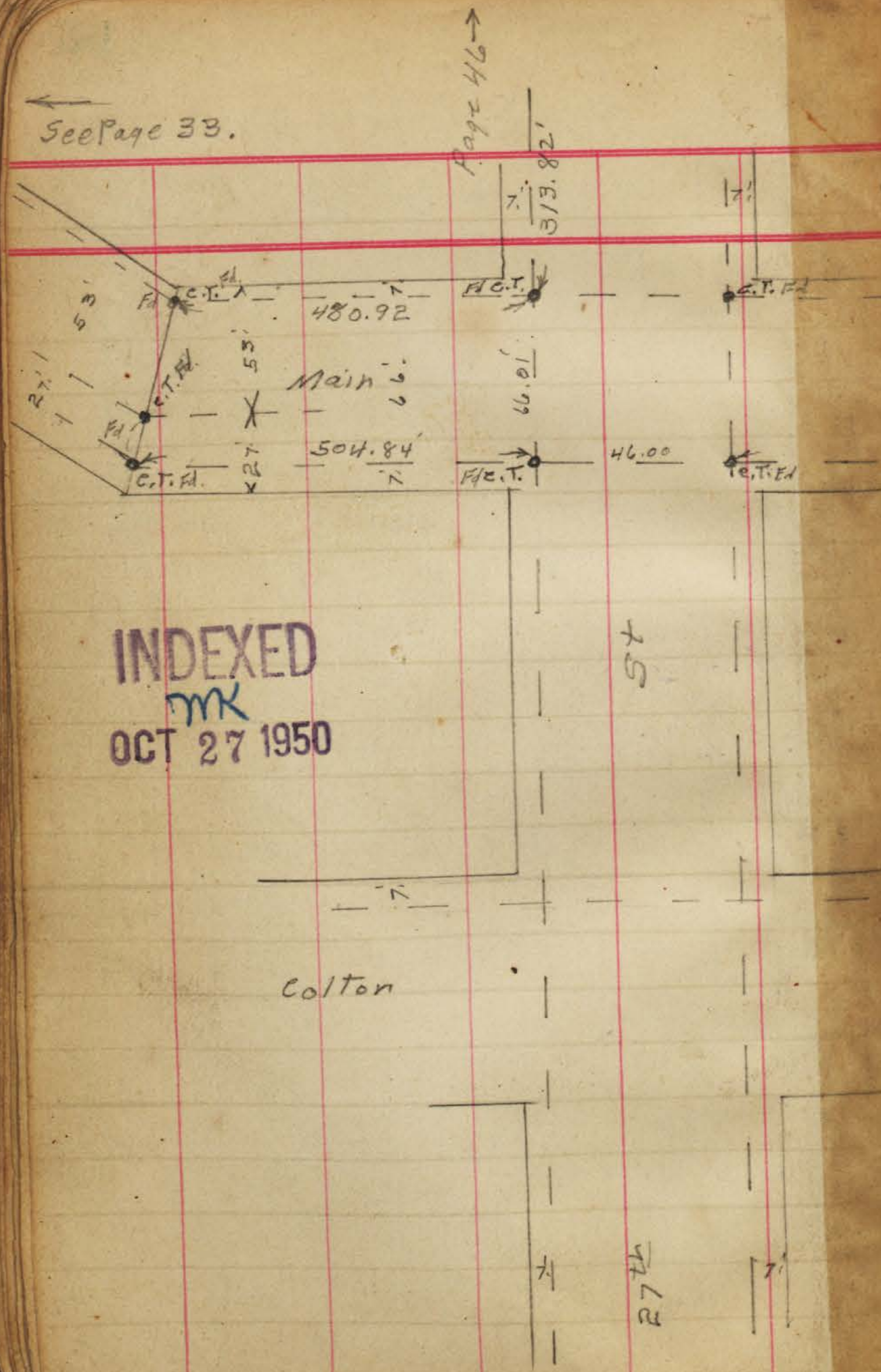
T.P. Book 10



INDEXED
WK
APR 10 1950

E. 7' line 32nd

See Page 33.



INDEXED

OCT 27 1950

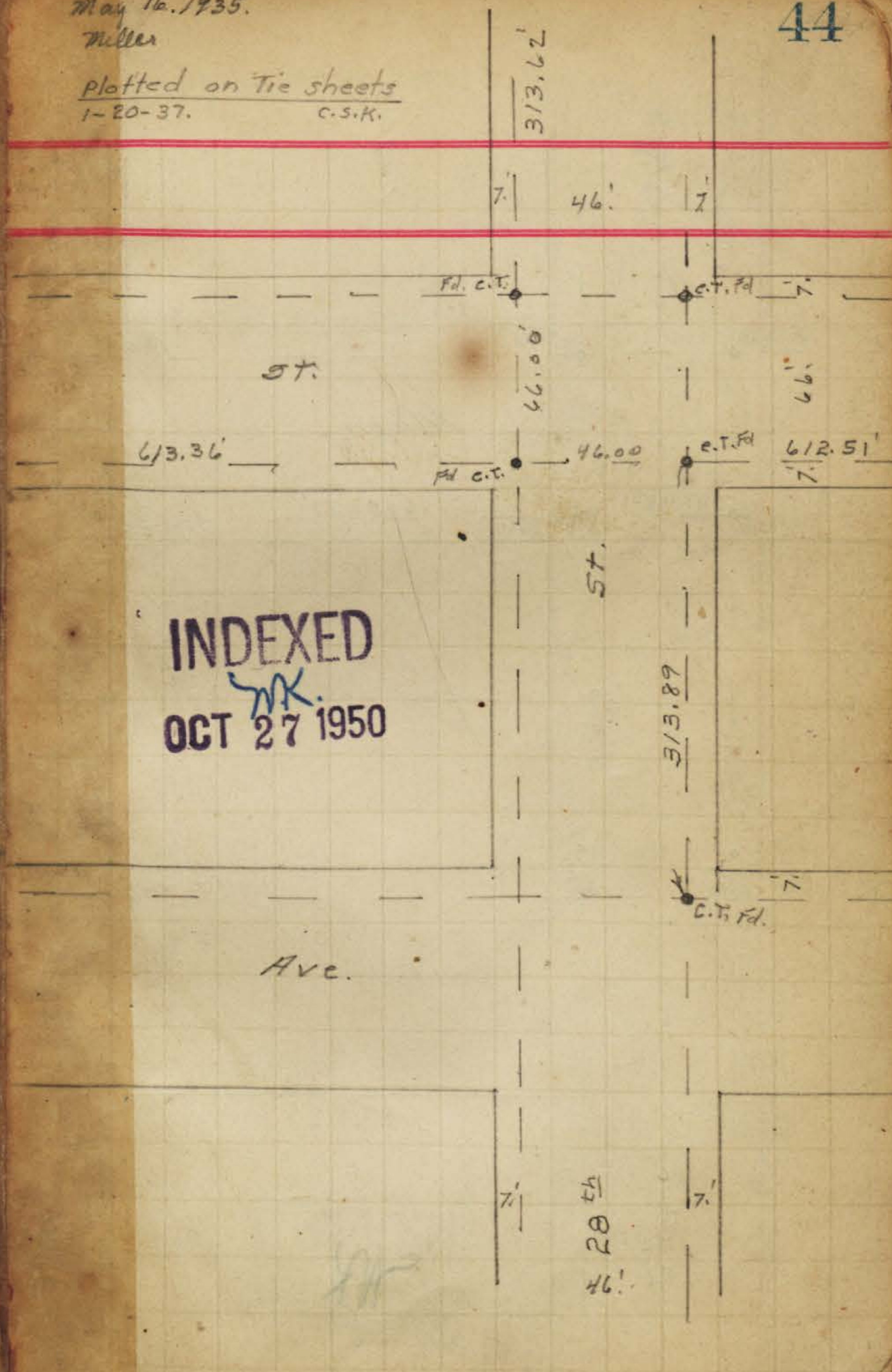
May 16, 1935.

Miller

Plotted on Tie sheets

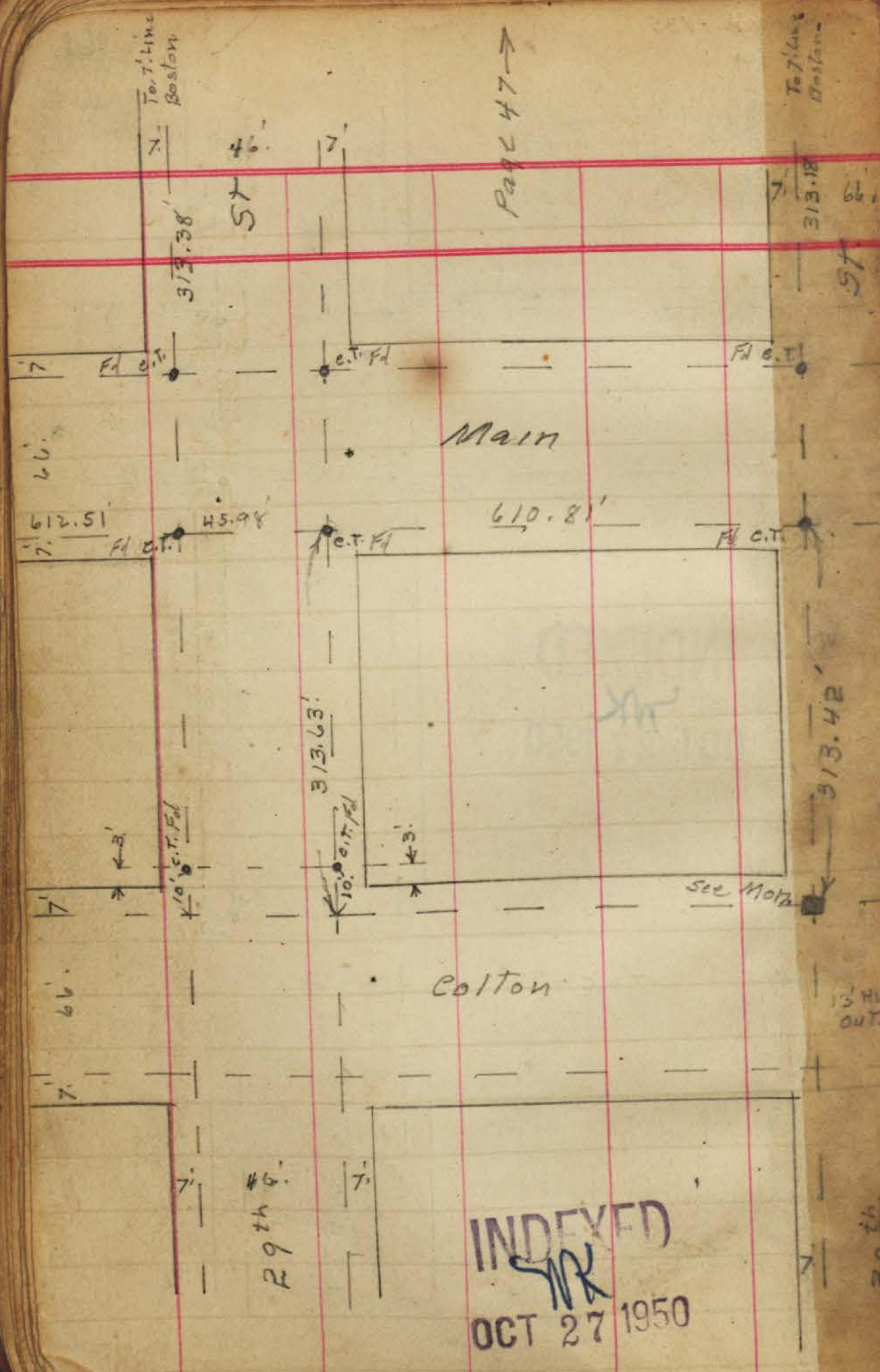
1-20-37.

C.S.K.



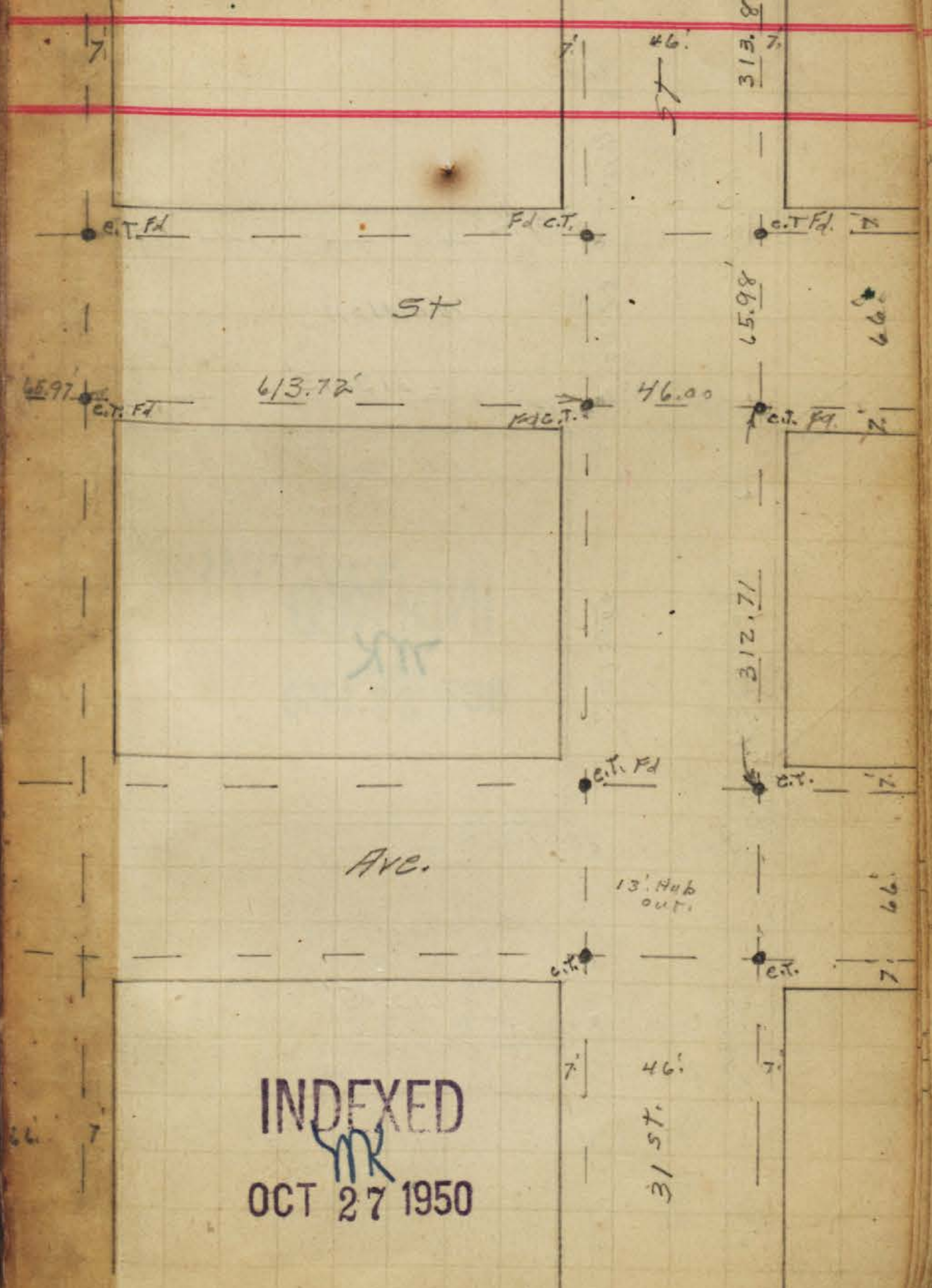
INDEXED

OCT 27 1950



INDEXED
 MR
 OCT 27 1950

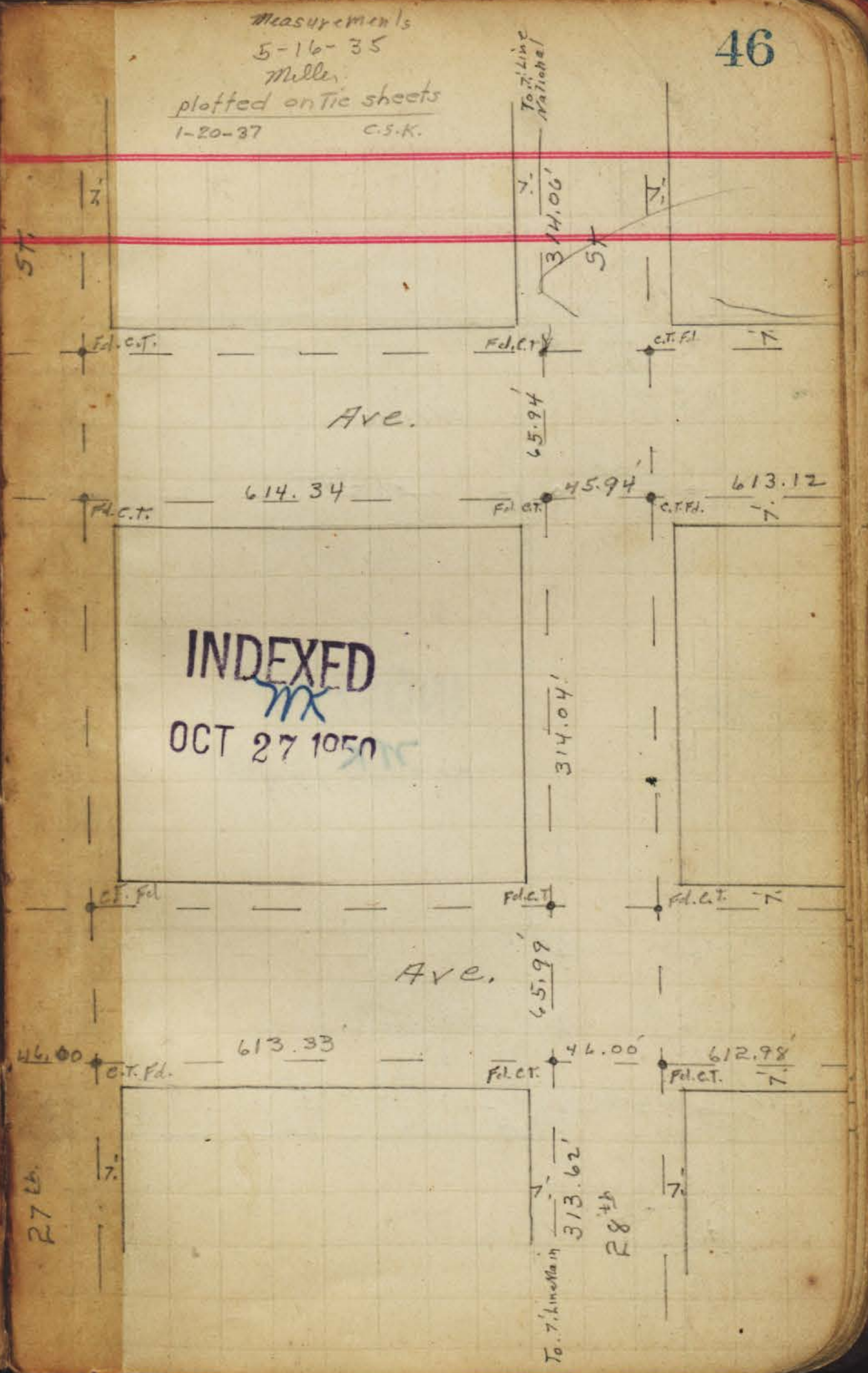
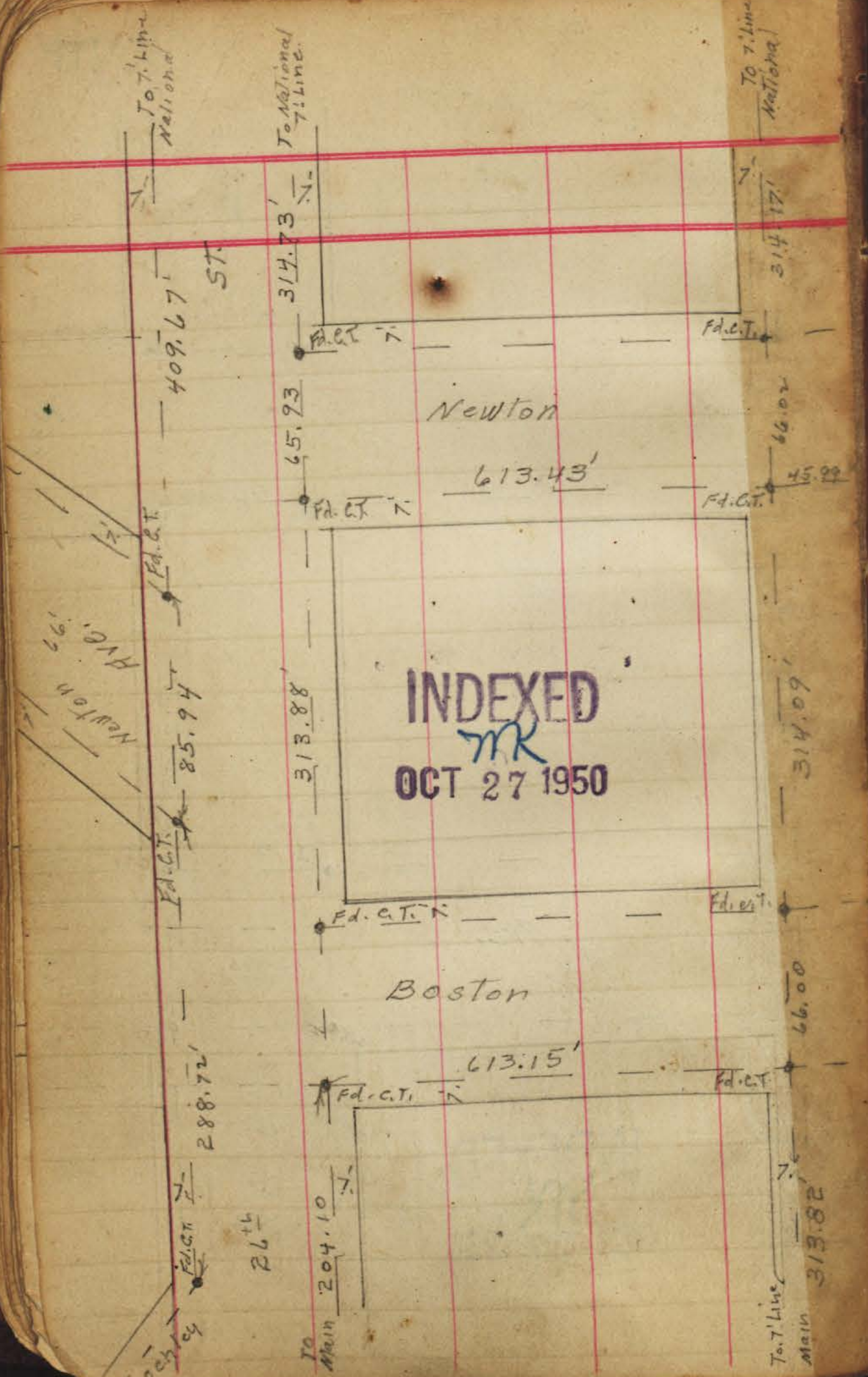
May 16, 1935
 Plotted on Tie sheets
 1-20-37. C.S.K.



INDEXED
 MR
 OCT 27 1950

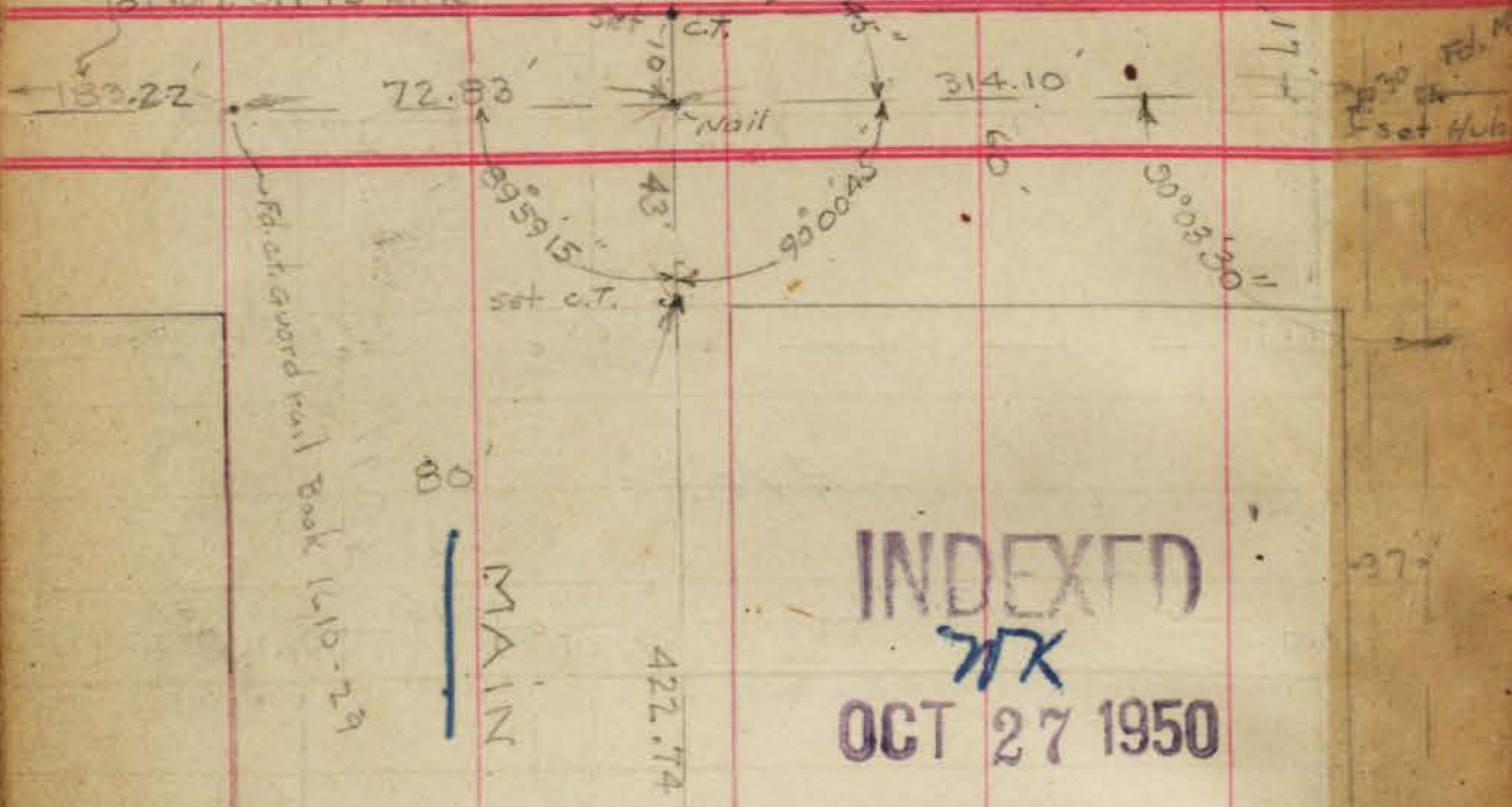
13' Hub out.

31st. 46'



Plotted on sheet
#434-12-31-43
C.E.B.

of Buckeye
To Mon. on 13 line



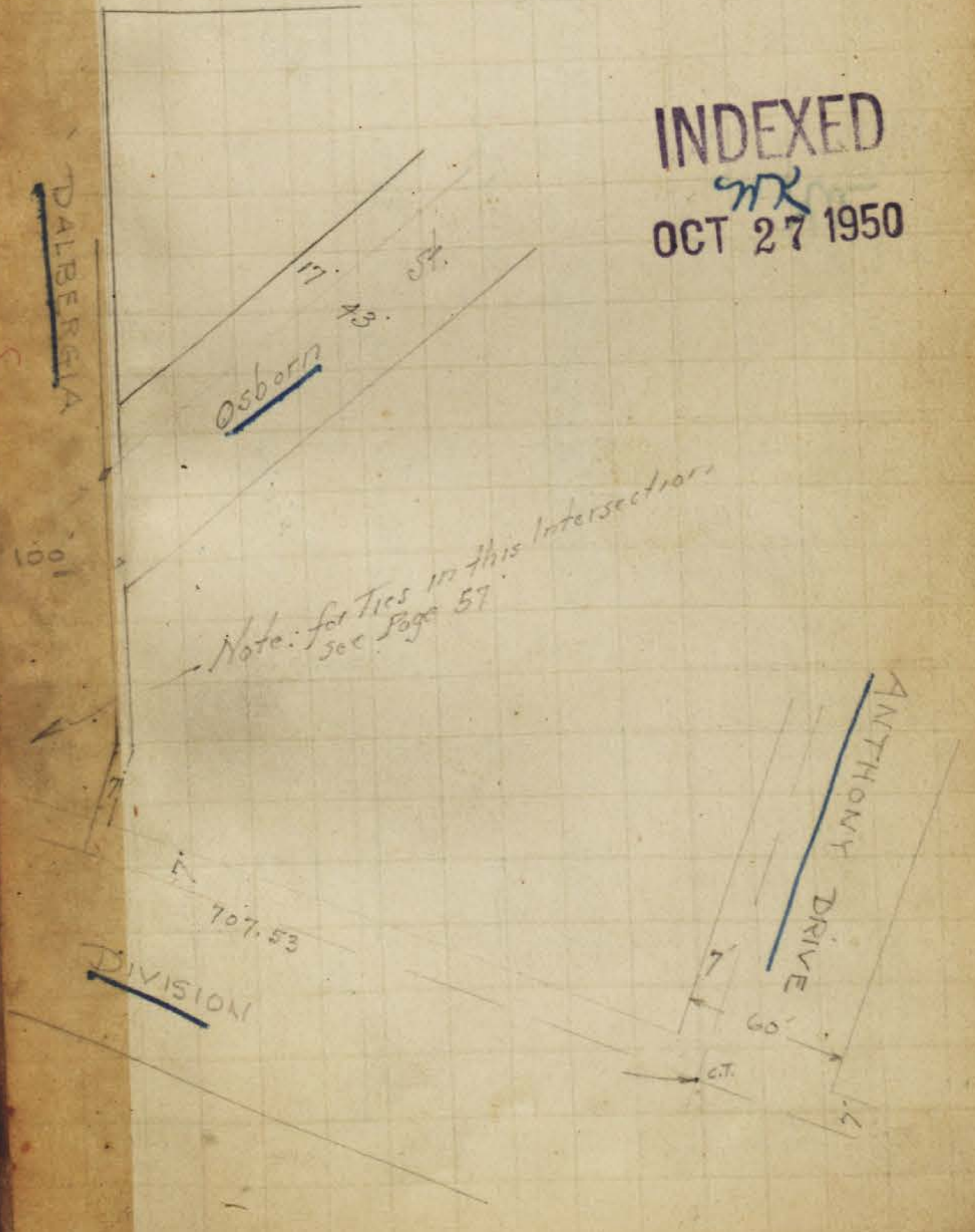
INDEXED
WJK
OCT 27 1950



MAIN ST. TIE POINTS 48

Walker - chief
Osborne - notes
Hazzard - chain
Beqq - chain (2 days)

YAMA (Note: Walker on another job for 2 days)



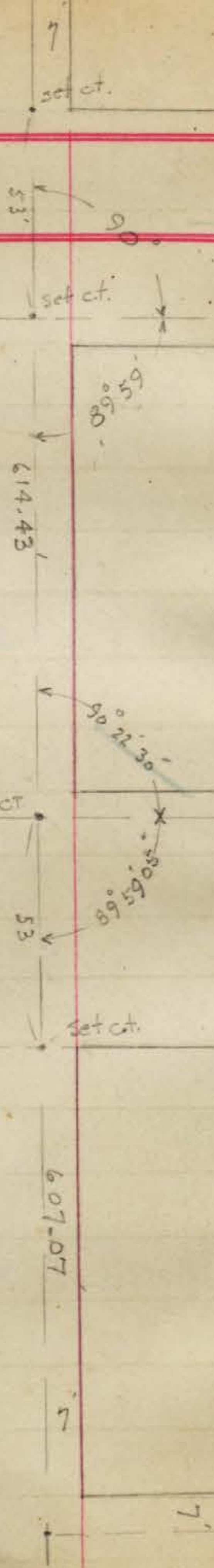
INDEXED
WJK
OCT 27 1950

DIVISION

INDEXED
MR
OCT 27 1950

MAIN

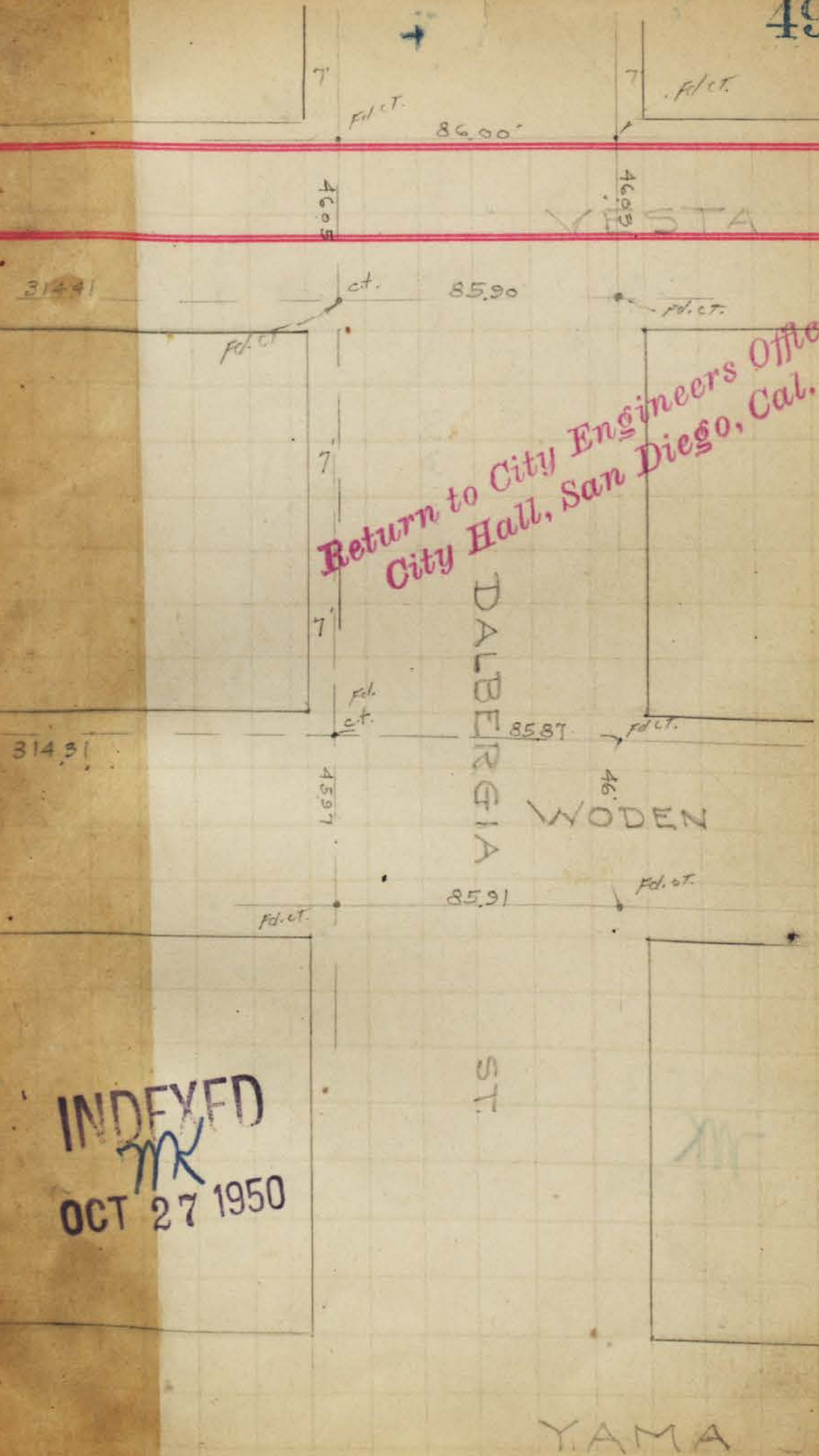
ST.

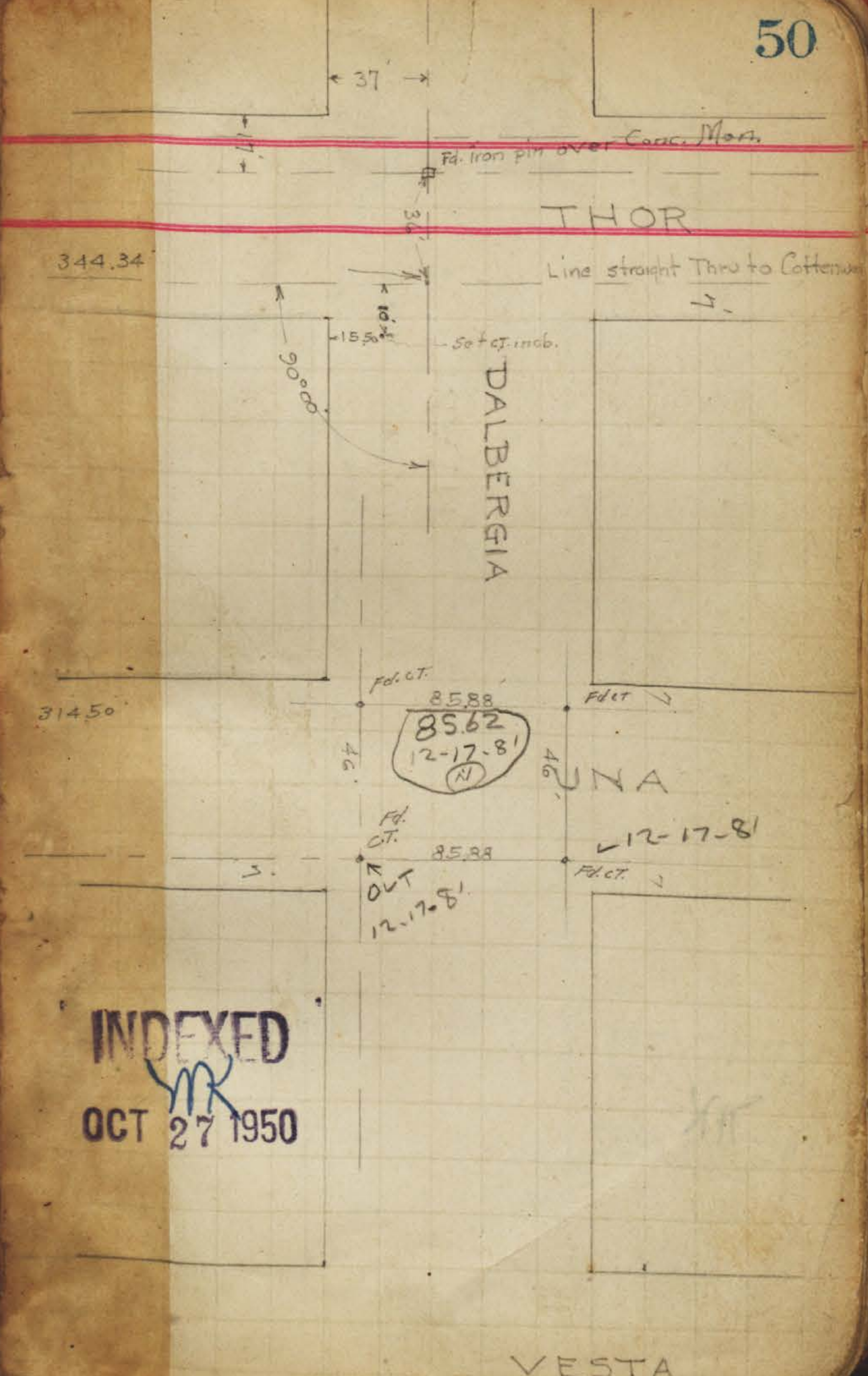
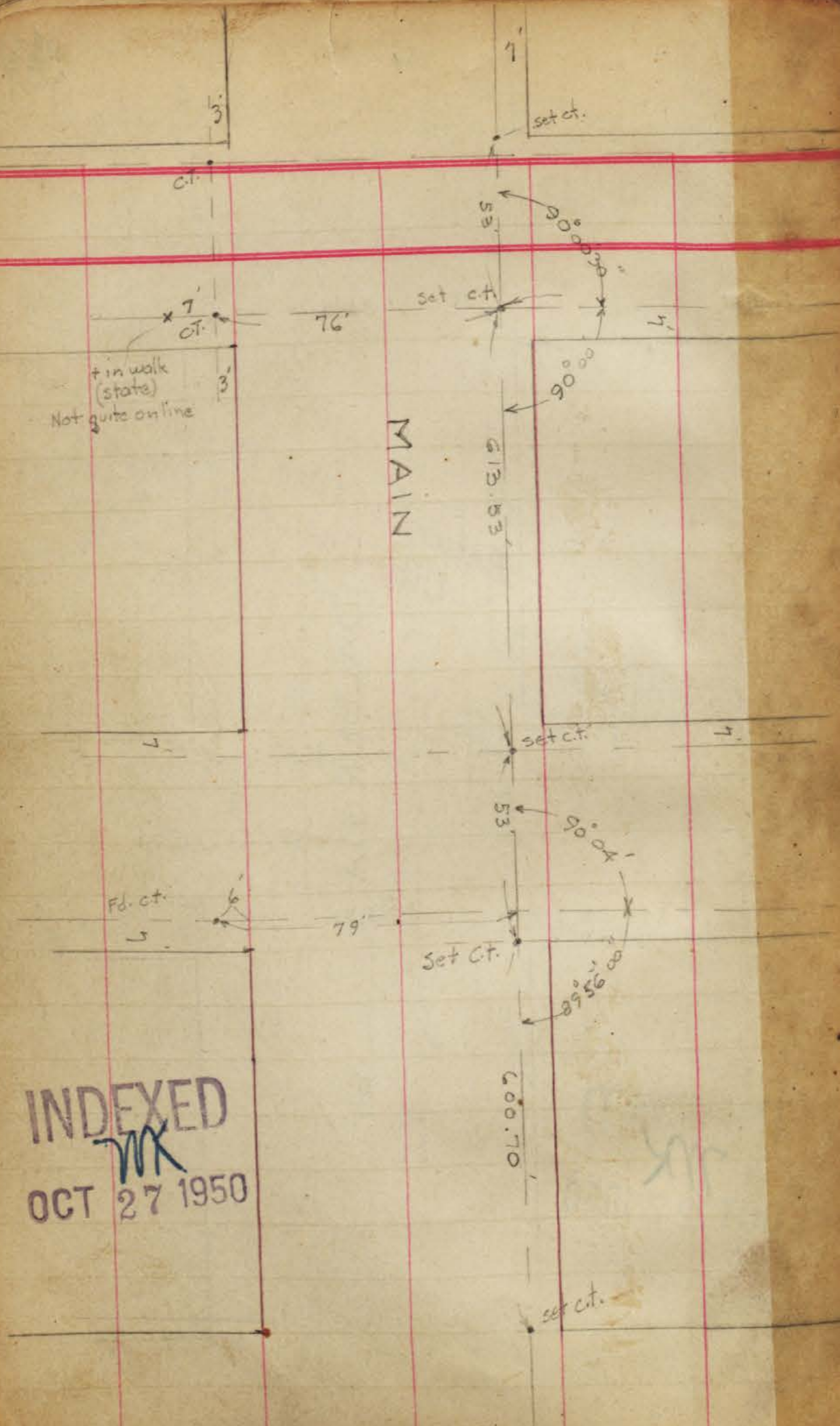



Return to City Engineers Office
City Hall, San Diego, Cal.

INDEXED
MR
OCT 27 1950

ST.

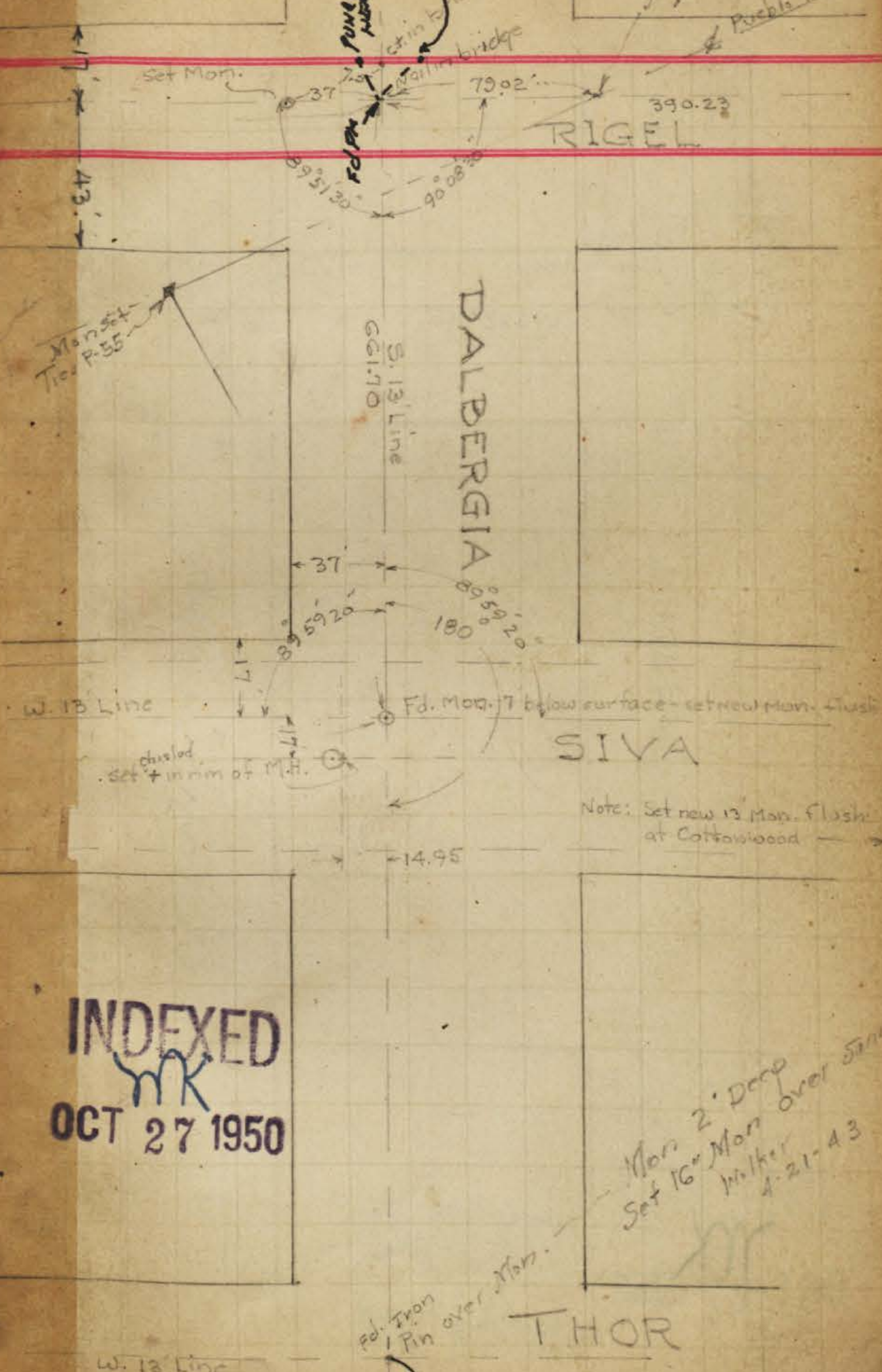






MAIN

INDEXED
MK
OCT 27 1950



DALBERGIA

SIVA


Note: Set new 13 Mon. flush at Cottonwood

THOR

INDEXED
MK
OCT 27 1950

Fd. Nail in Pav.
3-29-61 Walker

Mon 2' Deep
Set 16" Mon over SIVA
Walker
4-21-43

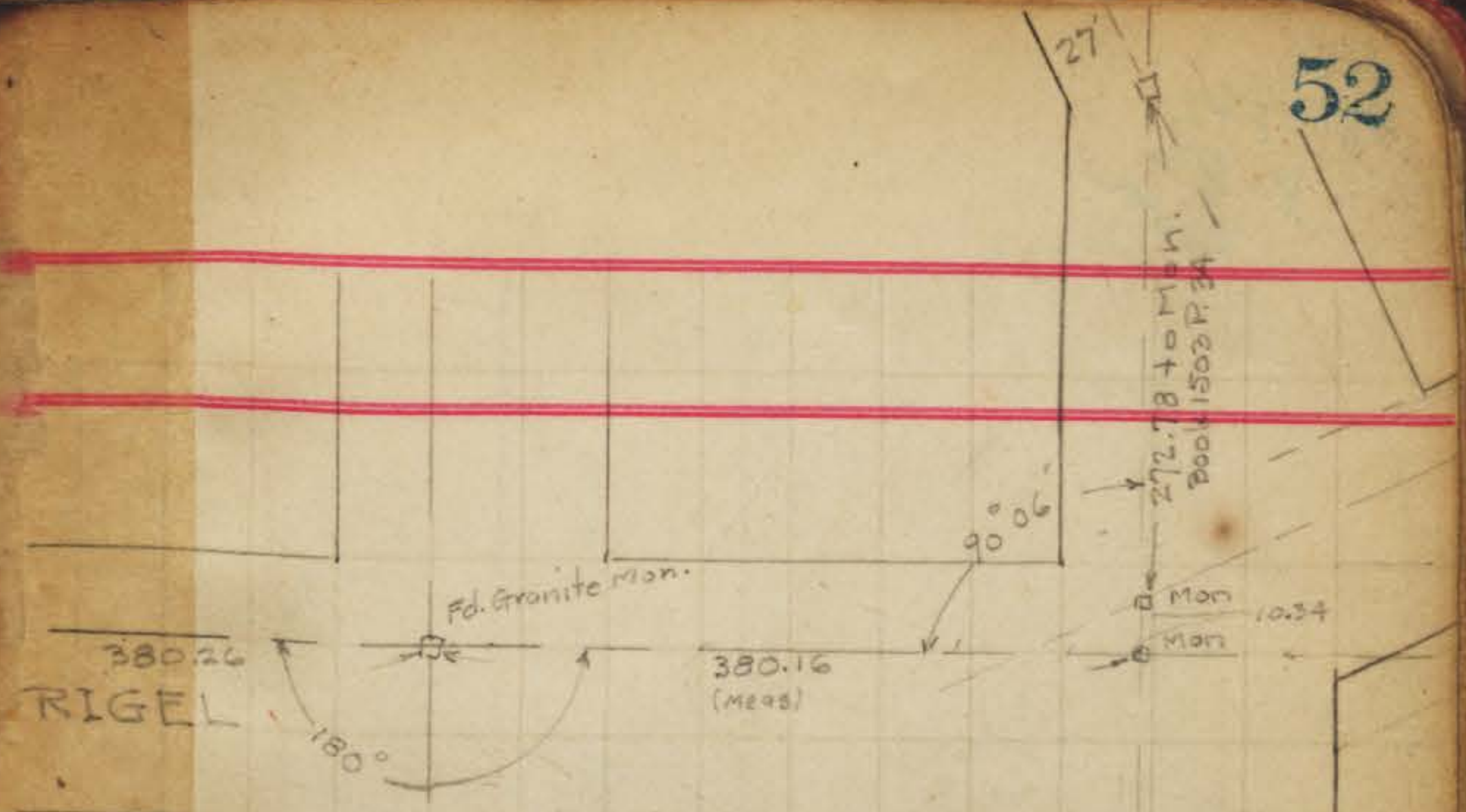


DALBERGIA

COTTONWOOD

Pd. Mon 5' deep
Set new Mon. flush

INDEXED
MK
OCT 27 1950



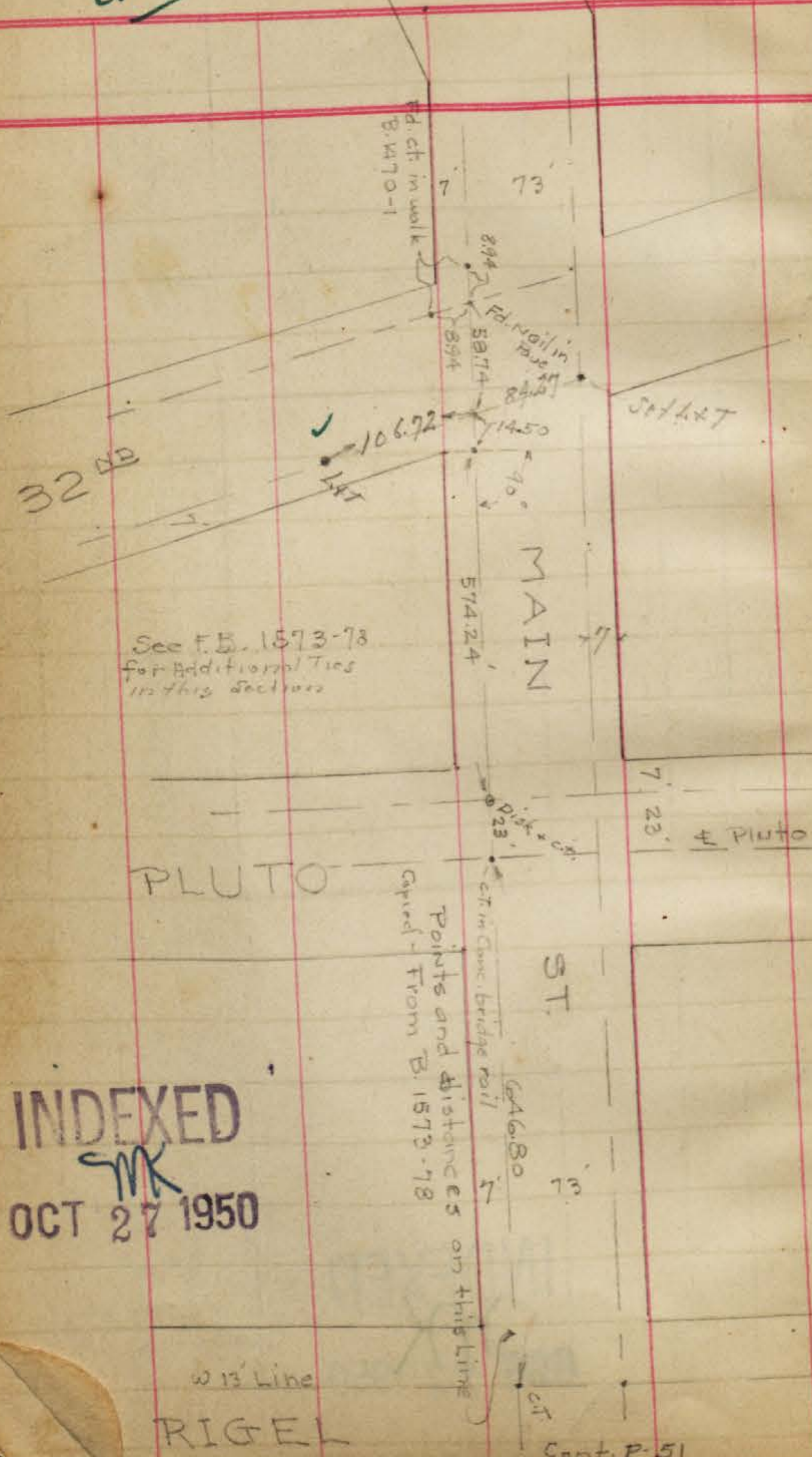
BIRCH

ACACIA

SIVA

INDEXED
MK
OCT 27 1950

V=FO.
3-82
6P.



INDEXED
MK
OCT 27 1950

Cont. P. 51

DALBERGIA

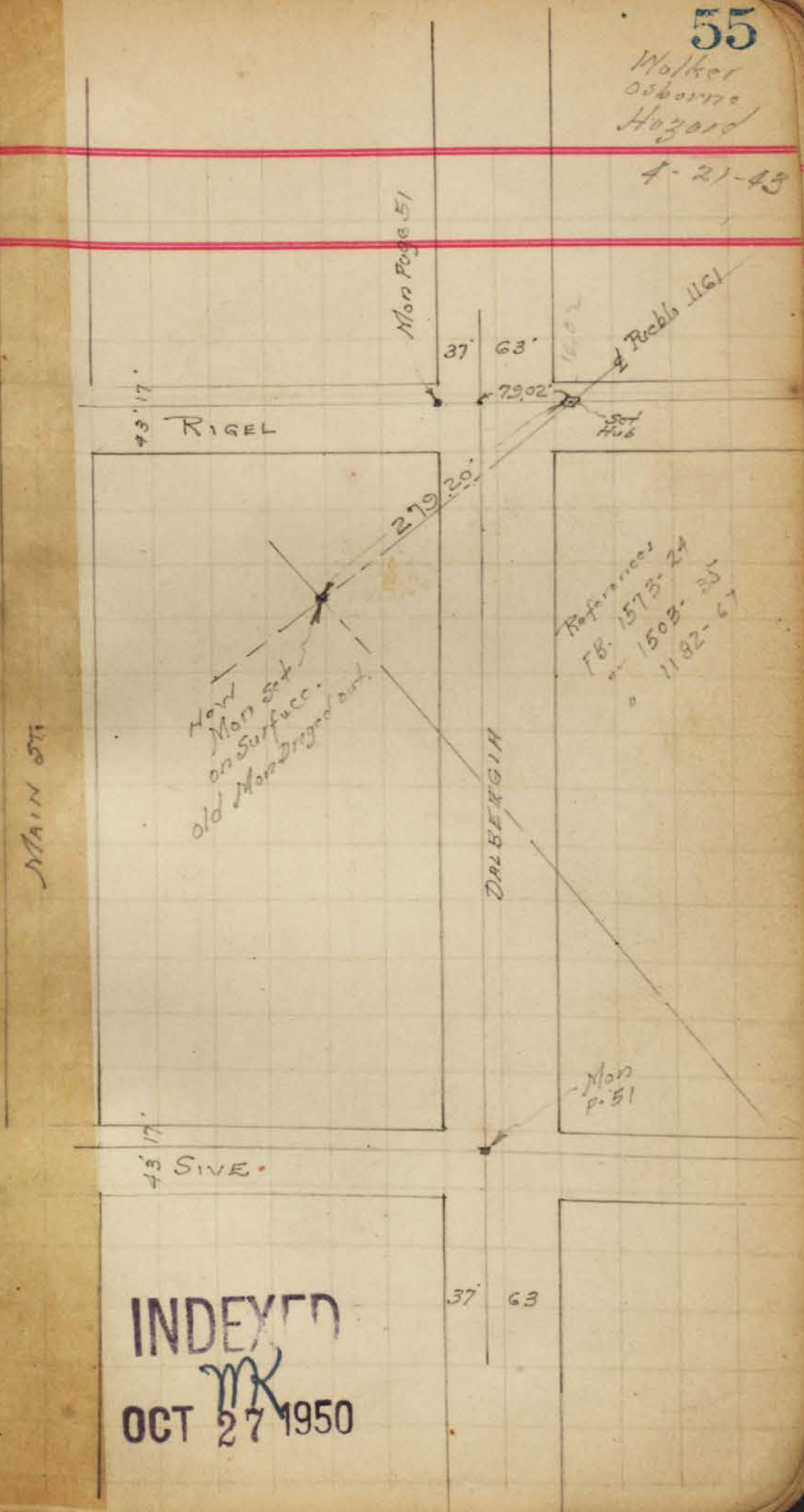
INDEXED
MK
OCT 27 1950

Cont. P. 51





Walker
Osborne
Hazard

4-21-43



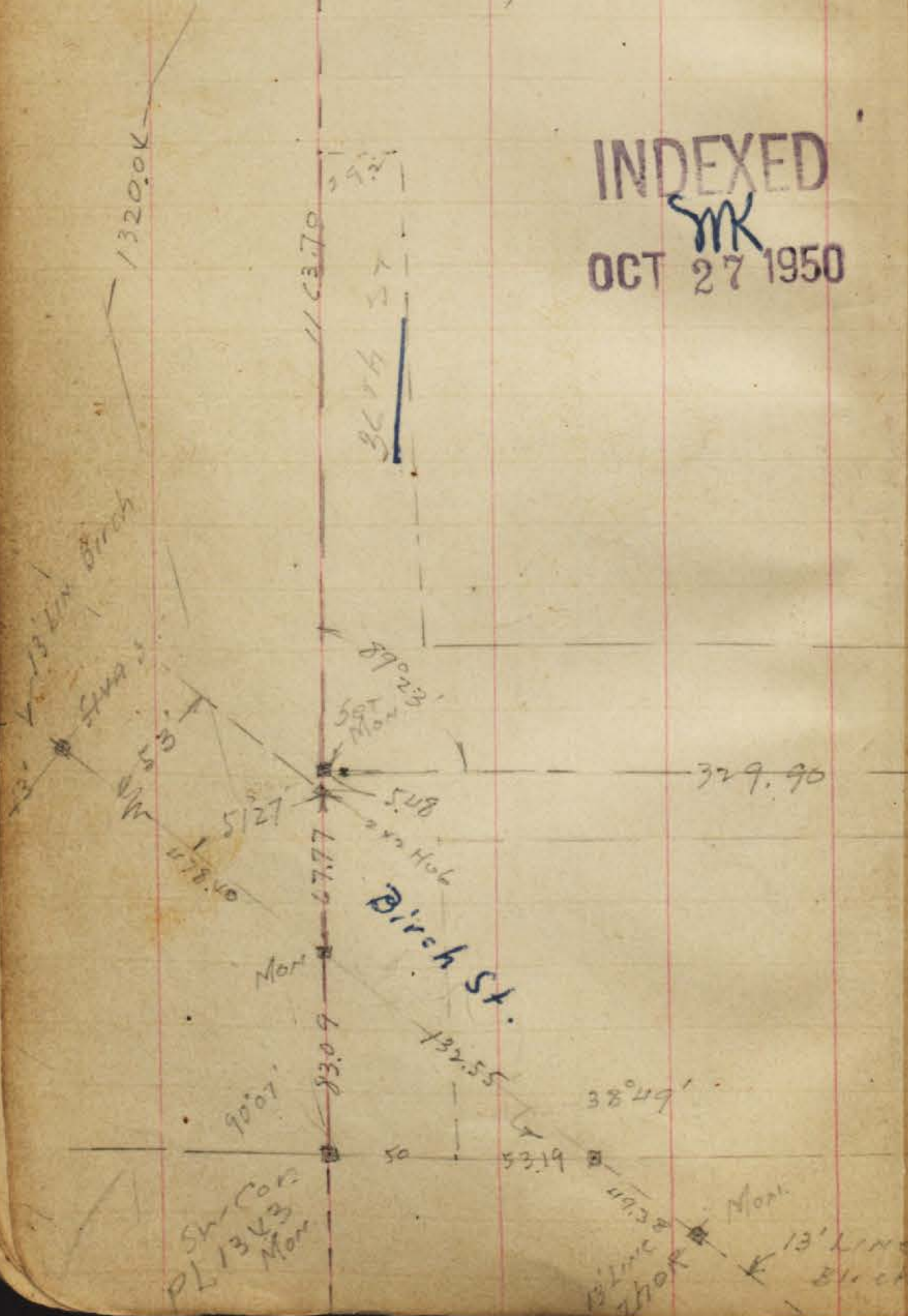
INDEXED
MK
OCT 27 1950





Rd. Con. Mon.
1/4 Con
on Pueblo line

INDEXED
MK
OCT 27 1950



Correction on Tie PTS 411
Shown in F.B. 1177 p. 33
on Beta St 3676 to 3776

C. Moore
9-20-43
Satisfied
with

3776 ST.

89° 23'

27 53

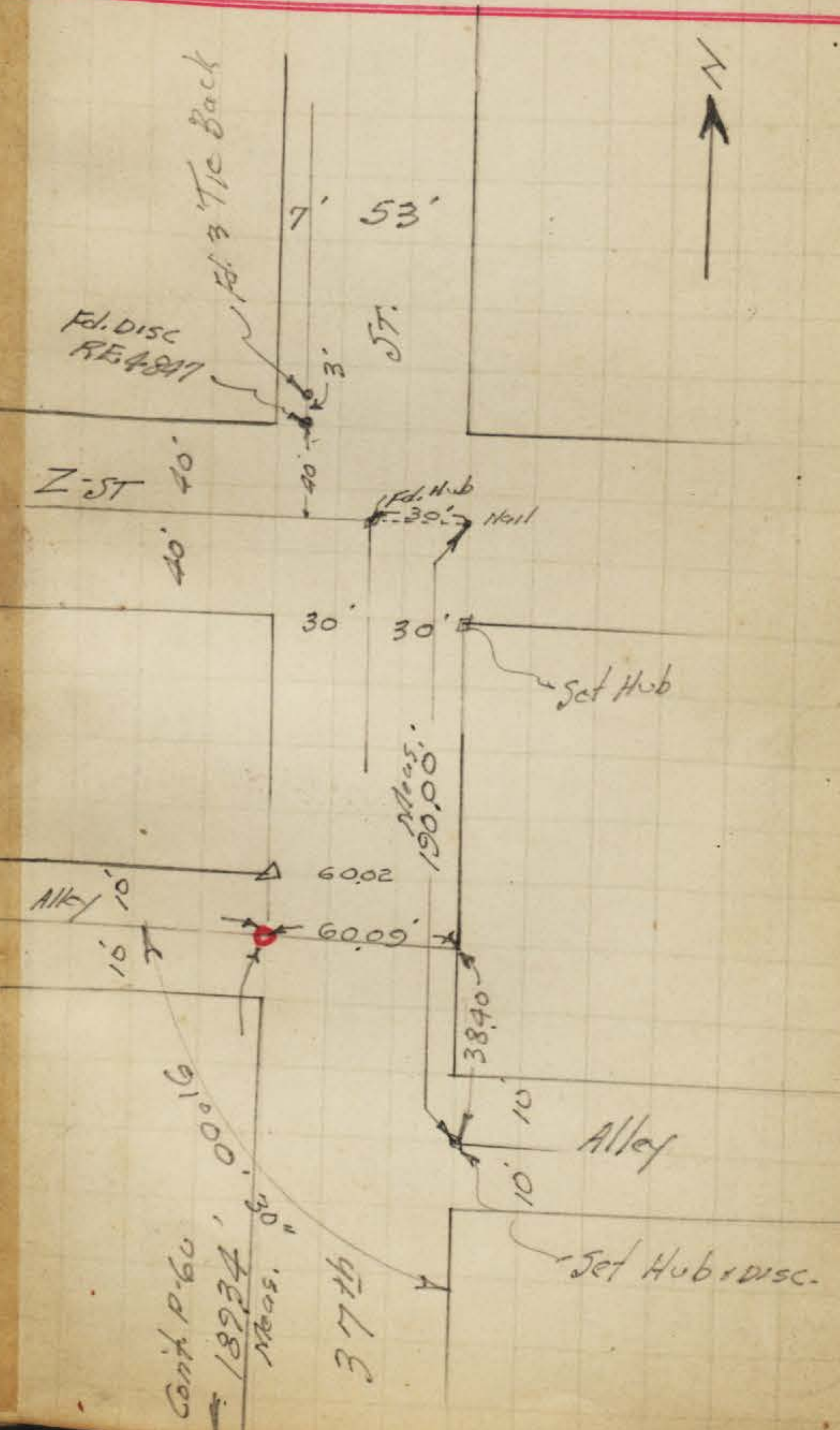

Beta St.

393.10

139° 27' 30"

85.37
Rd. Mon.

INDEXED
MK
OCT 27 1950



Fd. Disc
R.E. 4897

Fd. 3 Tie Back

Z-ST 40'

Fd. Hub
30' Nail

30' 30'

Set Hub

Meas.
190.00

60.02

Alley 10'

60.09

38.40

Alley 10'


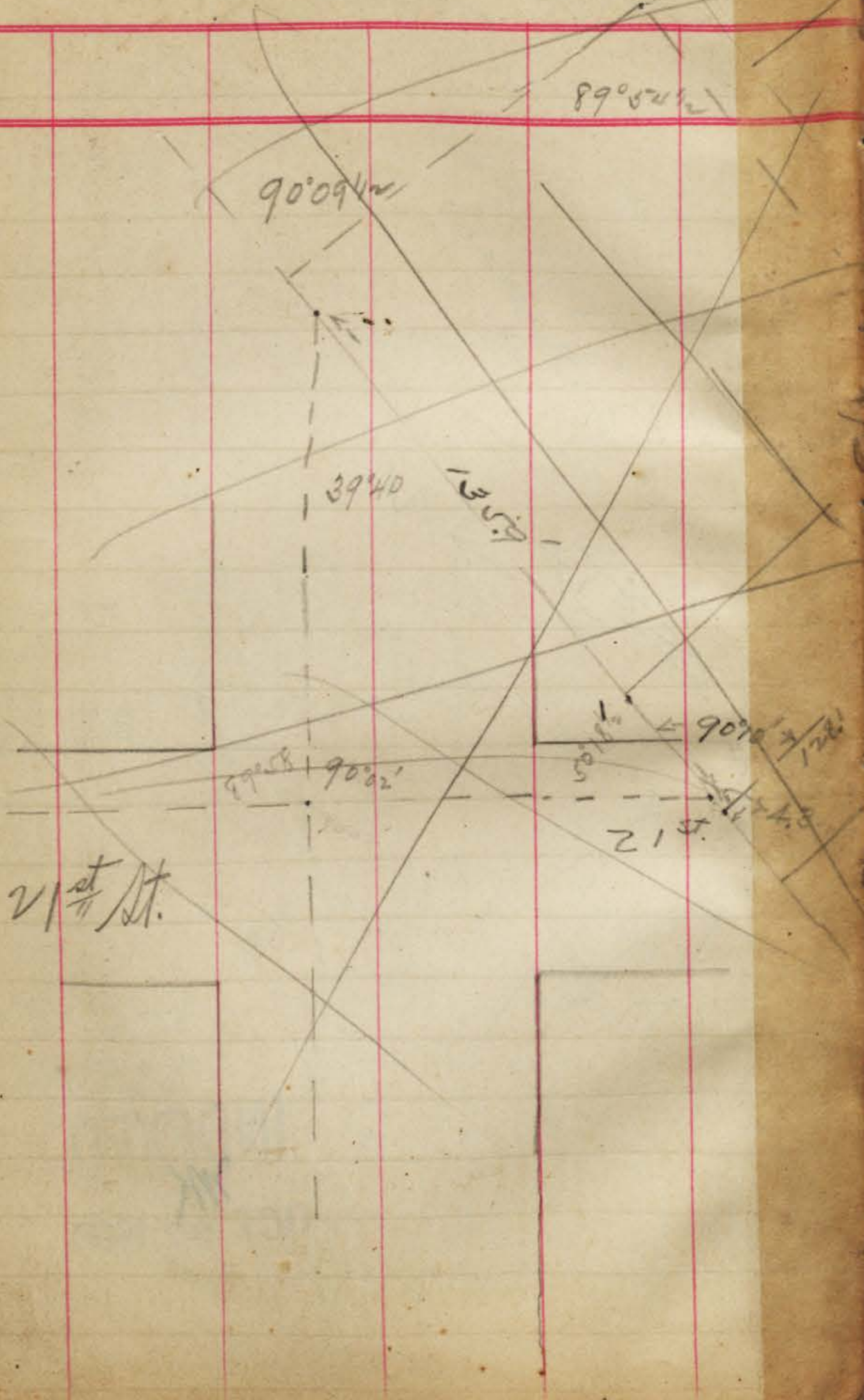
Set Hub & Disc.

Cont. P. 60
18934, 00016
Meas. 00

37th

5018
3941
8958
17958

135
128



494.40
79.84
574.24

13	17
13	119
39	289
13	
169	
289	21.4
458	
41	
41	
424	1700
	1696

SW W 21

SE N 21

NW S 22

NE E 22

Bench 24.66~

21.78
45.58
120.08
1.9245

29.63
48.87
16.38
62.12
42.60
23.69
22 3.29 M

36
14.03
50.03

43
14.03
57.03
7.00

50.03

25th Inten Ocean
20th + Milton

327
50
277.0
219.8
57.2

219.5
80.2
300.0

65.00