


TIE
POINTS
19

TIE 19 POINTS

NORTH OF LEMON
GROVE BLVD.

T.P. 19



97.63
pot. 97534
Mon
82.76
97.57
Mon. 136.98
Jul

INDEXED to page 49
MK
NOV 10 1950
except pages 16, 17, 20, 42,

ENGINEERING DEPARTMENT,
CITY OF SAN DIEGO,
CALIFORNIA.

194.43	194.43	280
92	80	274.43
286.43	274.43	3.57

70-37
4
28

2662
254
50

Alim 7.50

98.5
90.27

32
27
5911
20
2083
1136

225
85.50
9735

ENGINEERING DEPARTMENT,
CITY OF SAN DIEGO,

Our Leather Bound **CALIFORNIA** Note Books are carried in the following rulings:

No. 380 LEVEL BOOK. Left and Right Hand Page the same as Left Hand Page of this Book.

No. 382 FIELD BOOK. Left Hand Page as in this Book, Right Hand Page 4 x 4 to the inch, Center Line Red.

No. 384 MINING TRANSIT BOOK. Left Hand Page as in this Book, Right Hand Page 8x8 to the inch, Center Line Red.

No. 385 FIELD BOOK. Left Hand Page as in this Book, Right Hand Page 8 vertical and 4 horizontal lines to the inch, Center Line Red.

We also carry the Note Books listed above, bound in extra strong Fabri-Hide (otherwise the same quality of book), which can be furnished at a somewhat lower price.

In ordering Fabri-Hide covered books, add the letter "F" to catalog number.

DIETERICH-POST CO.

75 NEW MONTGOMERY ST.
SAN FRANCISCO, CALIF.

AGENTS FOR

"BERGER" TRANSITS and LEVELS

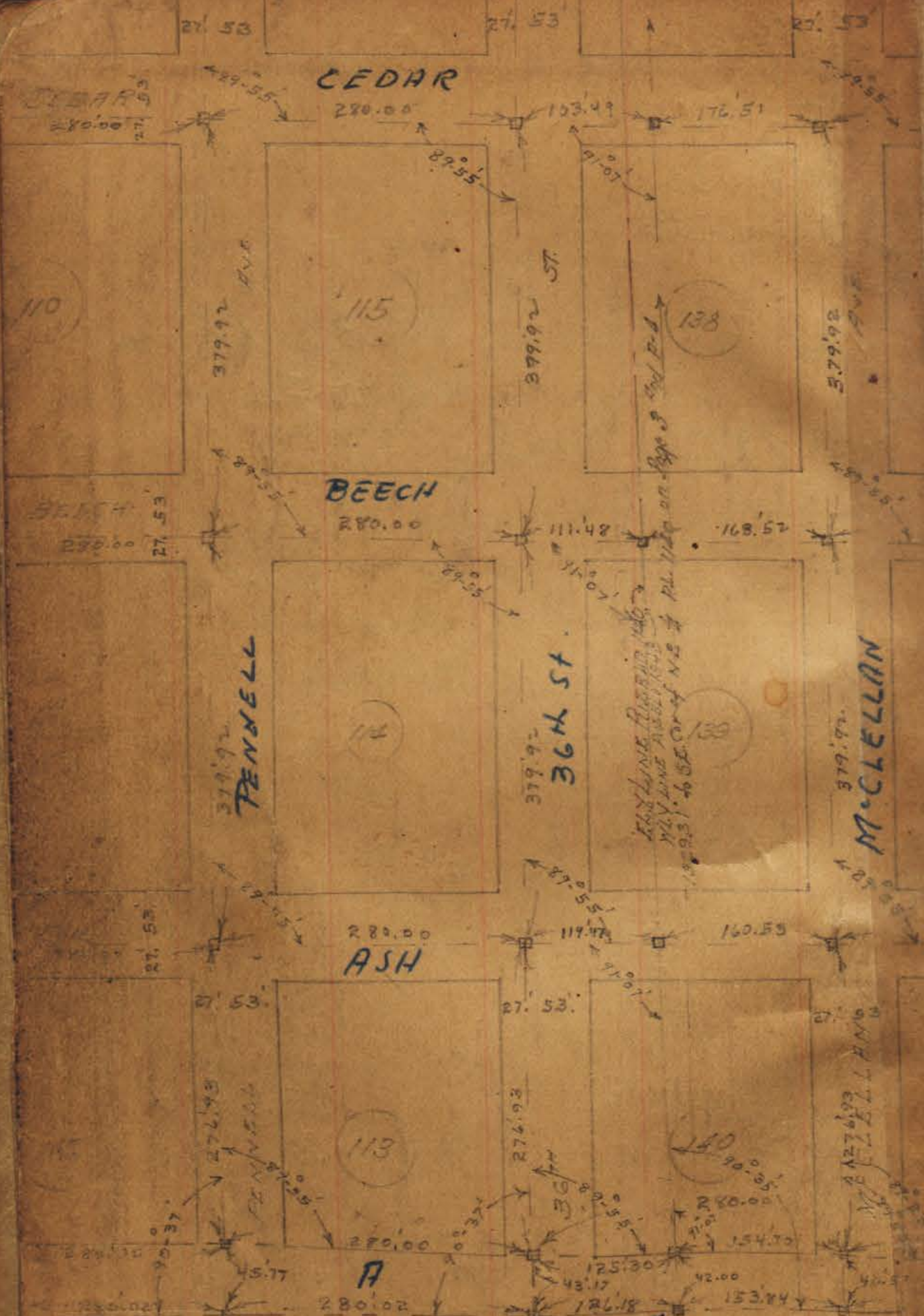
"GURLEY" SURVEYING and HYDRAULIC INSTRUMENTS

"CHICAGO" STEEL TAPES, etc.

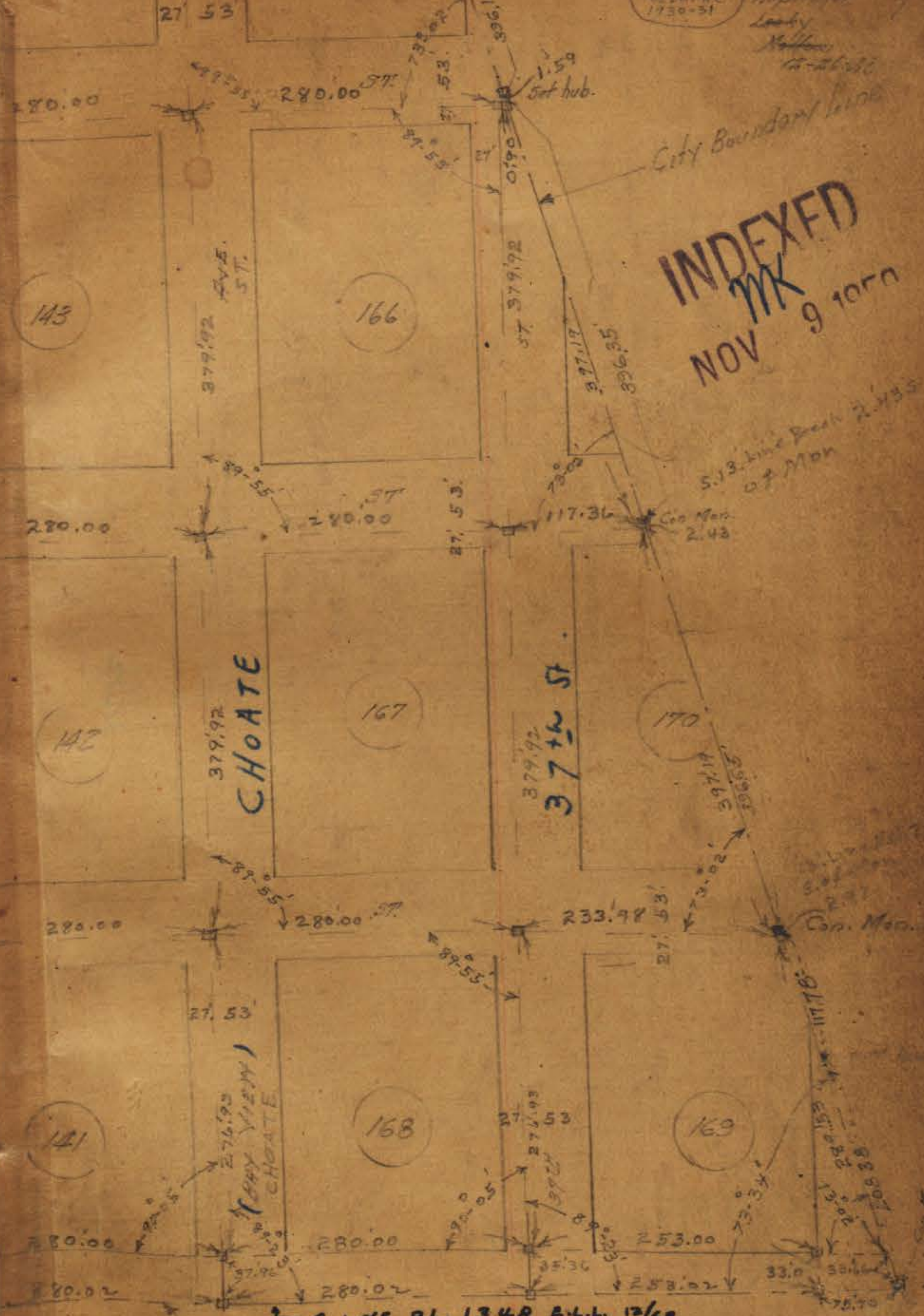
Ash - 1, 2, 13, 14, 25
Beech - 1, 2, 8, 13, 14, 25, 46
Cedar - 1-4, 13, 14, 25
Date - 3, 4, 13
Elm - 3
Fir - 3, 5
Grape - 5
Hawthorne - 5
Ivy - 5
Lot 9 - 6
Poplar St Ext - 7, 11, 12 - 18
Broadway - 9, 10, 32, 34
C - 9, 10, 32, 33
B - 9, 10, ~~11~~, 33
36th - 9; 41
34th - 10, 33, 34
35th - 10, 32, 34
7 - 18 - 24 - Poplar St. & Fed. Blvd
Imperial - 26 - 29, 31
Franklin - 26 - 31
Ocean View - 26, 31
Nagal - 28 - 30
Cereza - 28
Castana - 30
Fresa - 30
Pera - 30
334 - 33, 34
Picnik - 34
Federal - 34
Hilltop - 35
Market - 35 - 37
40; 43;

F - 35
40th - 35
Raven - 35

Federal Blvd. 38-39; 44-45;
48 - 24
49th St - 49



SW COR. PL. 1348
E. L. LAMIE PER
F. G. PETERS 12/04/08



INDEXED
MK
NOV 9 10 1917

S. LINE PL. 1348 A.L.L. 12/68

INCORRECT
E.L.L.
12/68

30th St.

Plotted on Tie sheets 2-9-45
C.S.K.

RAVENNA
PARK

Tie Pts F.B. 1402-19

INDEXED
mk
NOV 9 1950



103

109

116

135

136

137

146

145

144

165

354

362

362

362

379.92

379.92

379.92

379.92

379.92

379.92

Plotted on Tie sheets 2-9-45
C.S.K.

RAVENNA
PARK

Tie Pts F.B. 1402-19

INDEXED
mk
NOV 9 1950



103

109

116

135

136

137

146

145

144

165

354

362

362

362

379.92

379.92

379.92

379.92

379.92

379.92

Plotted on Tie sheets 2-9-45
C.S.K.

RAVENNA
PARK

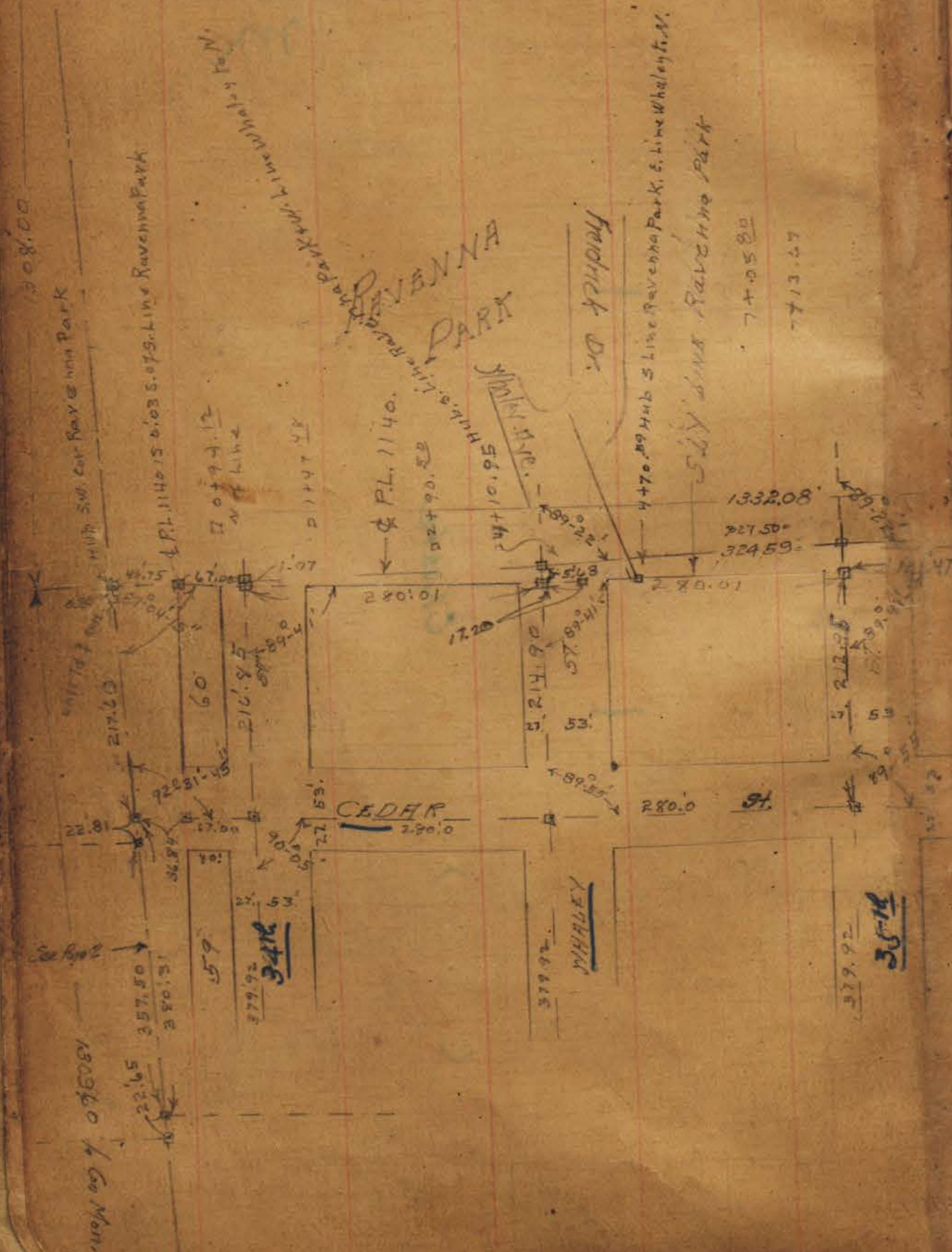
Tie Pts F.B. 1402-19

INDEXED
mk
NOV 9 1950

Con. Men.

Plotted on Tie sheets 2-9-45
C.S.K.

Note: This line is straight to SW Corner of St. # PL. 1140 on Page 2



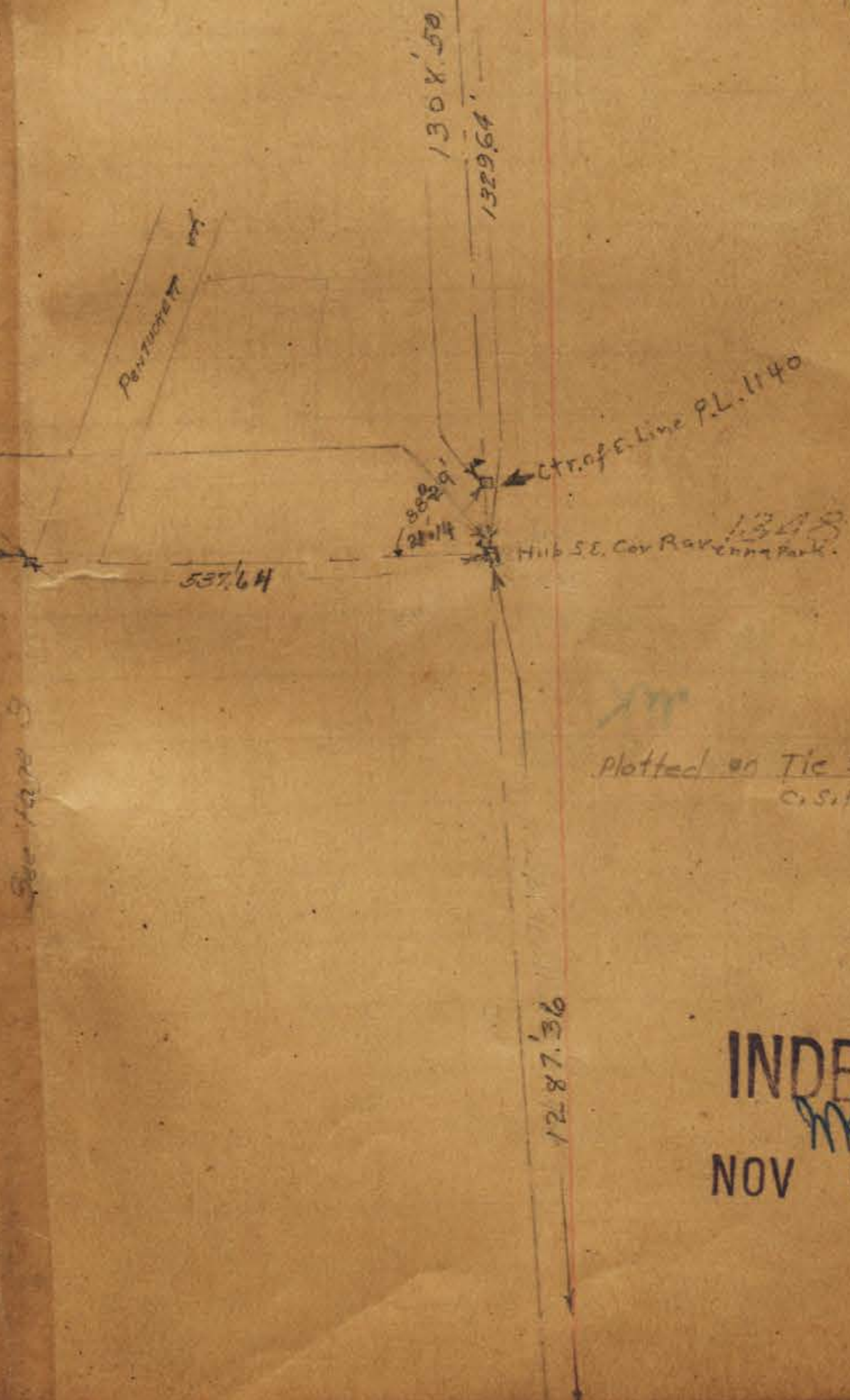
NE. Cor. Pl. 1140 set hub
On Mon.

South 13' Line Group # 2

Plotted
Revised
12-11-45

Miller 1931

OK.



Plotted on Tie sheet 2-9-45
C.S.K.

INDEXED
NOV 9 1950

Plotted on Tie Sheets 2-10-43
C.S.K.

Started

Highway
Link
No. 100
18-12-58

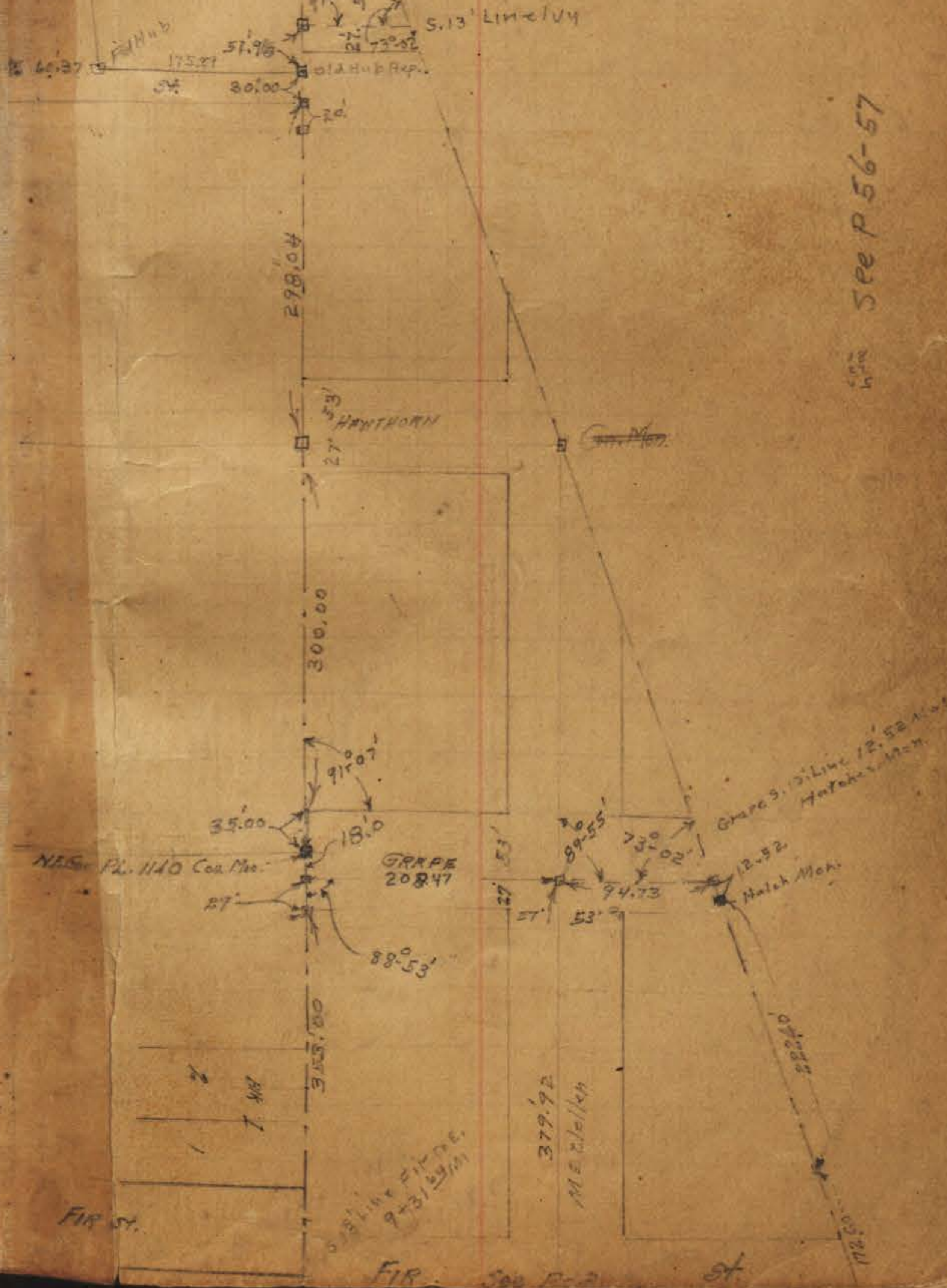
Finished
by Miller
19 31

Ivy

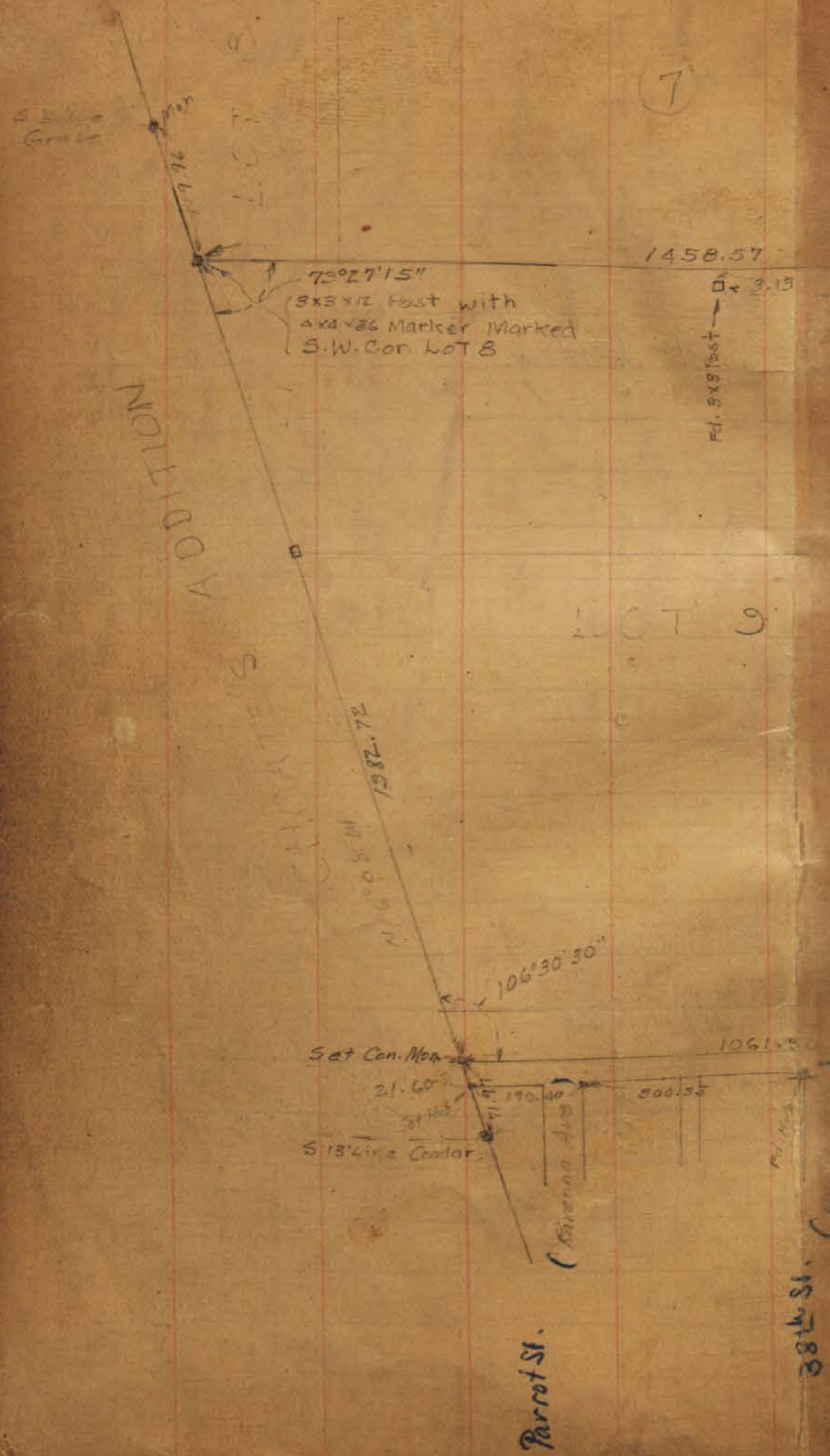
Portion of
PL. 1139

INDEXED
MK
NOV 9 1950

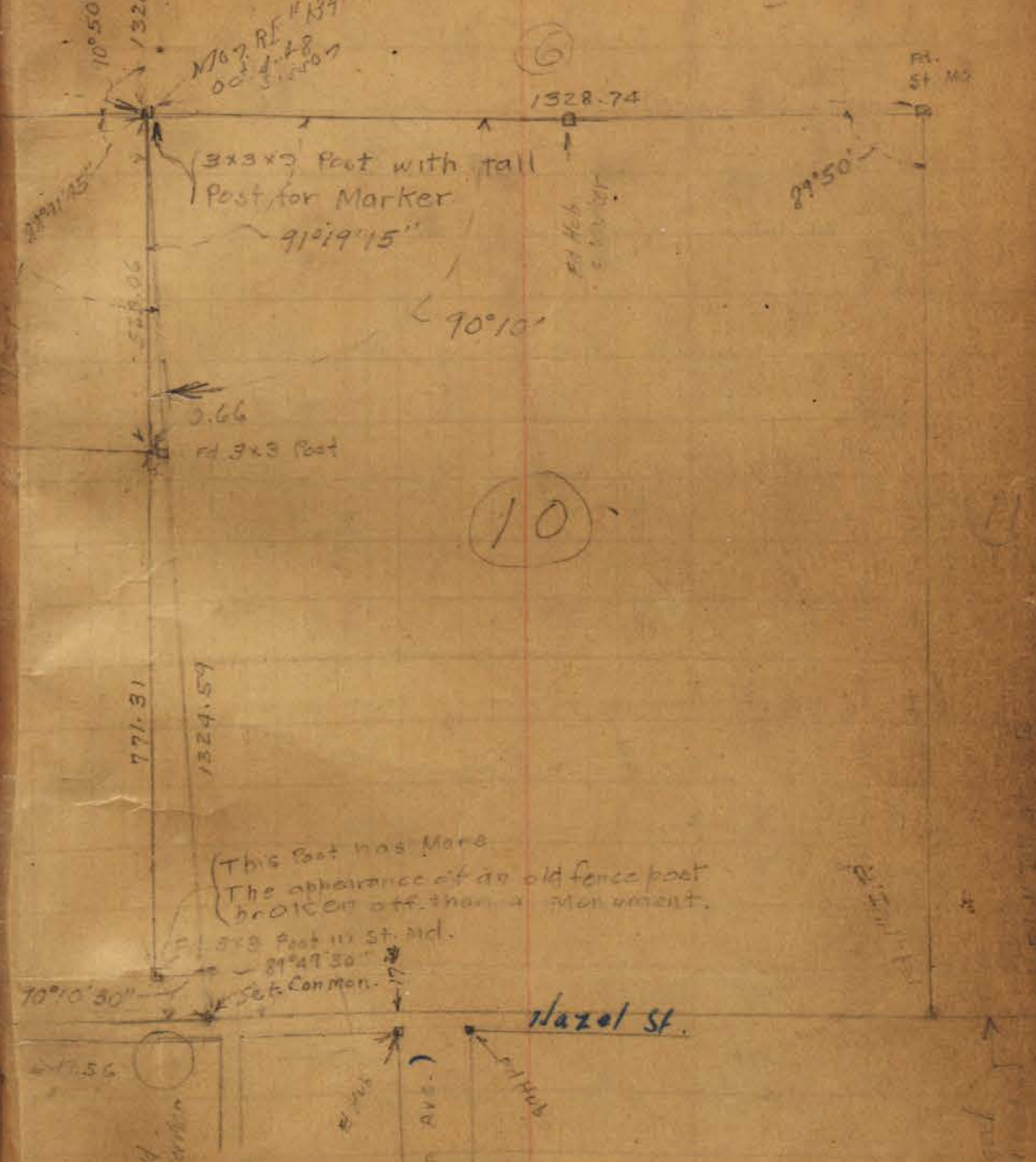
Portion of
PL. 1140



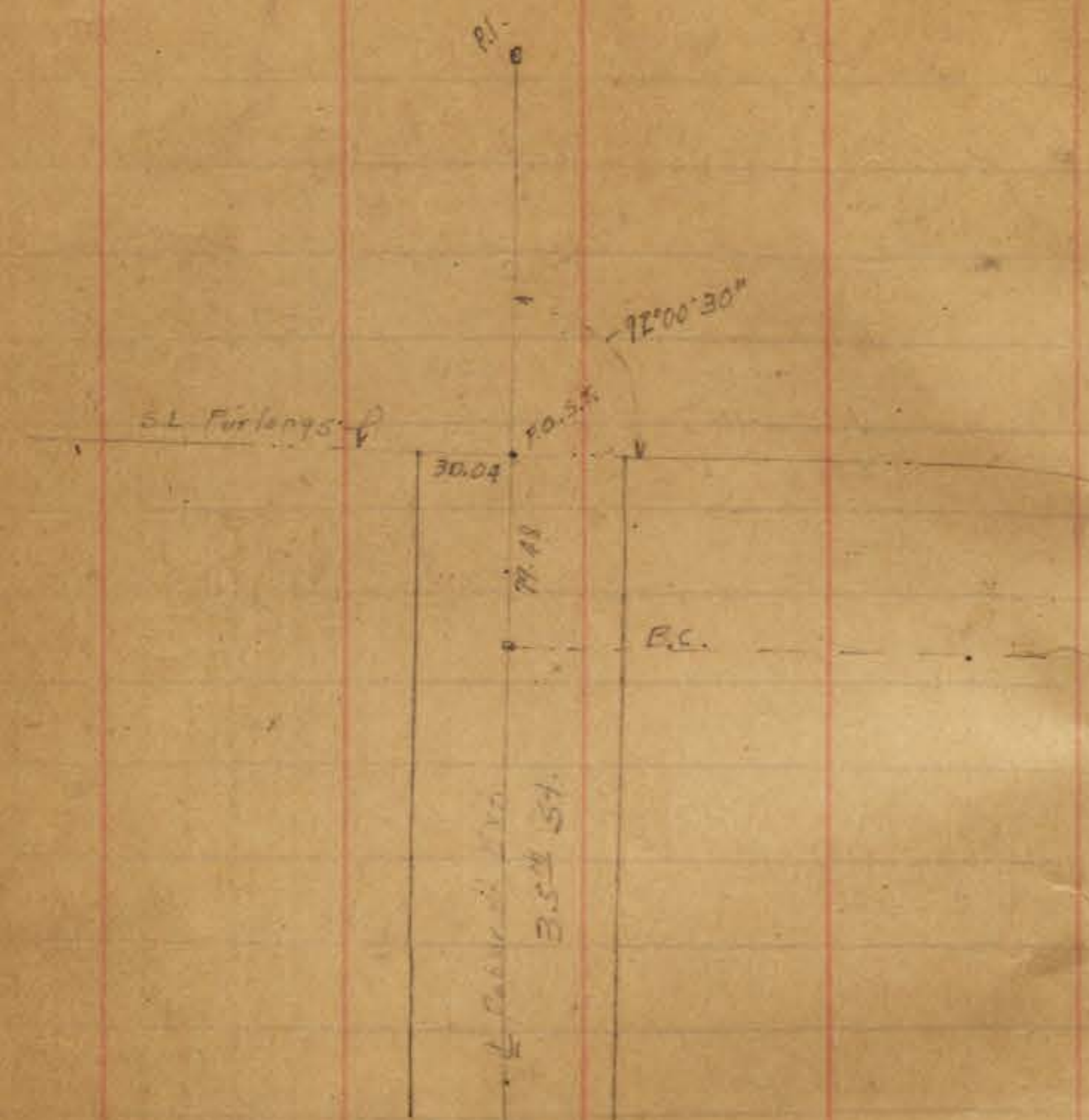
See P 56-57



1/3/50
 2000
 SURVEY OF LOTS EX-MISS. LAND
 OF SAN DIEGO




INDEXED
 MK
 NOV 9 1950
 MARILOU PARK



Tie of E of Poplar St Ext. to N.L.
Hoffenden & Hight's Add.

INDEXED
 MK
 NOV 9 1950

Ties of E of Poplar St Extension to
 Lot 9 Ex Mission lands of S.D.



INDEXED
 NOV 9 1950

see page 6



Report 02/11

Survey of Block 13
Marilou Park

Plotted on Tic sheets 2-145
C.S.R.

INDEXED

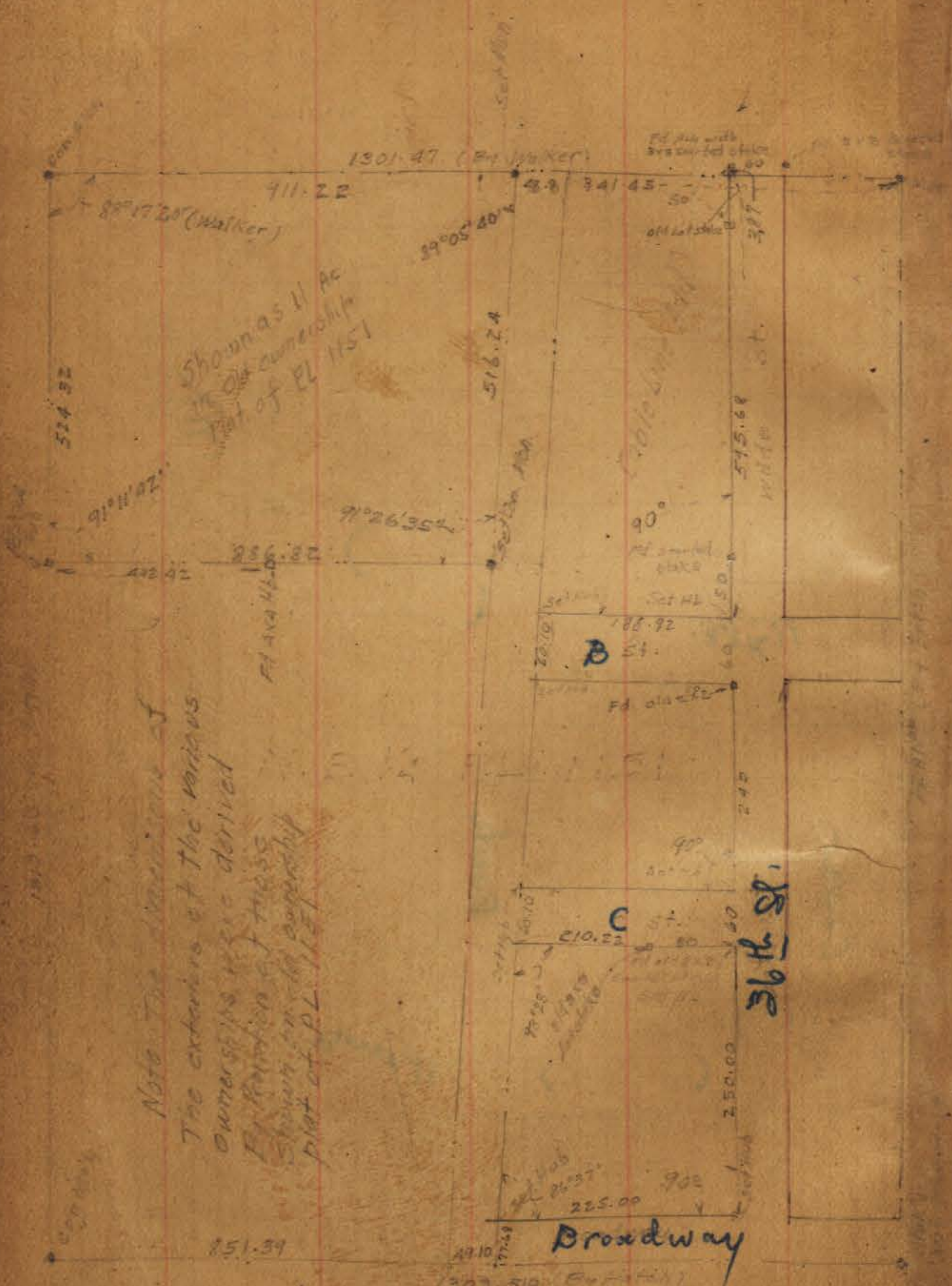
MK NOV 9 1950

see FB. 1435 -
1437 - 60

plotted on tie sheets
 May '45 C.S.K.

1/13/30
 Loudon

Survey of Portions of the NE 1/4 of PL. 1151




Shown as 11 Ac
 in old ownership
 Part of PL 1151

Note: The boundaries of
 the exterior of the various
 ownerships were derived
 by a combination of
 shown in the property
 plot of PL 1151

Broadway

36 ft. 8 in.

INDEXED
 MK
 NOV 9 1950

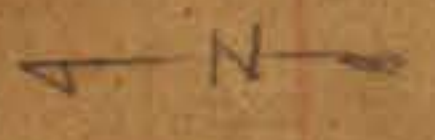
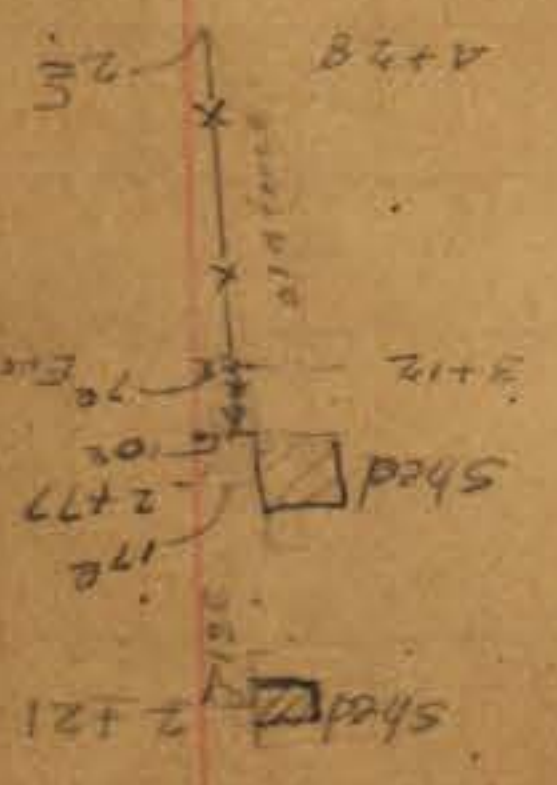
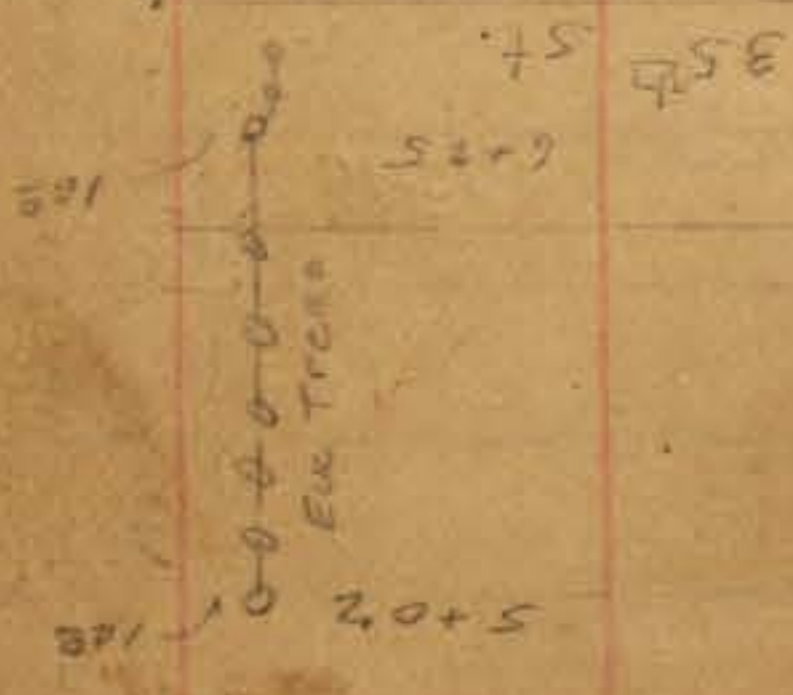



Division of N.W. 11 Ac
 into 2 Tracts as per deeds
 thereto

INDEXED
 MK
 NOV 9 1950

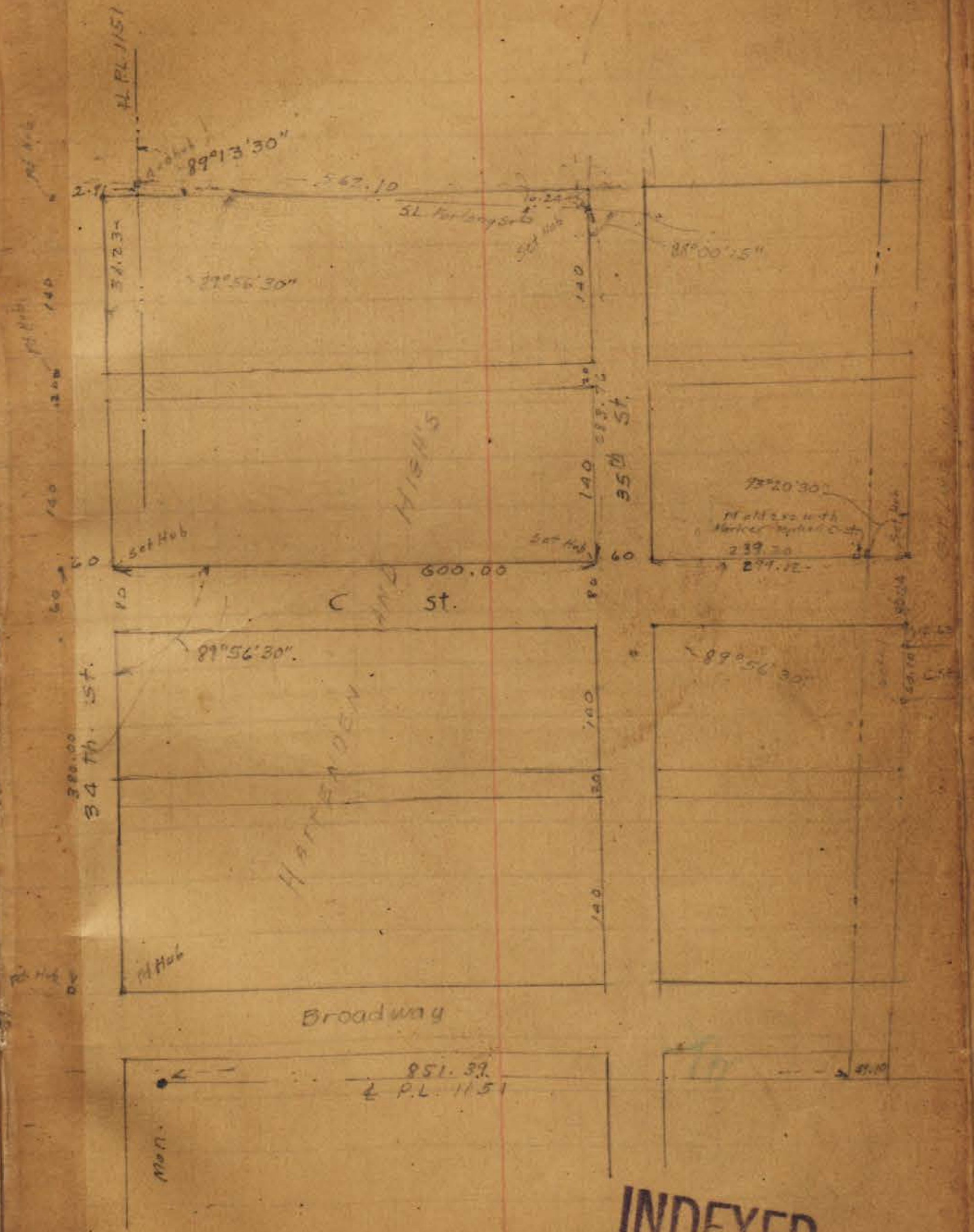
INDEXED

NOV 9 1950

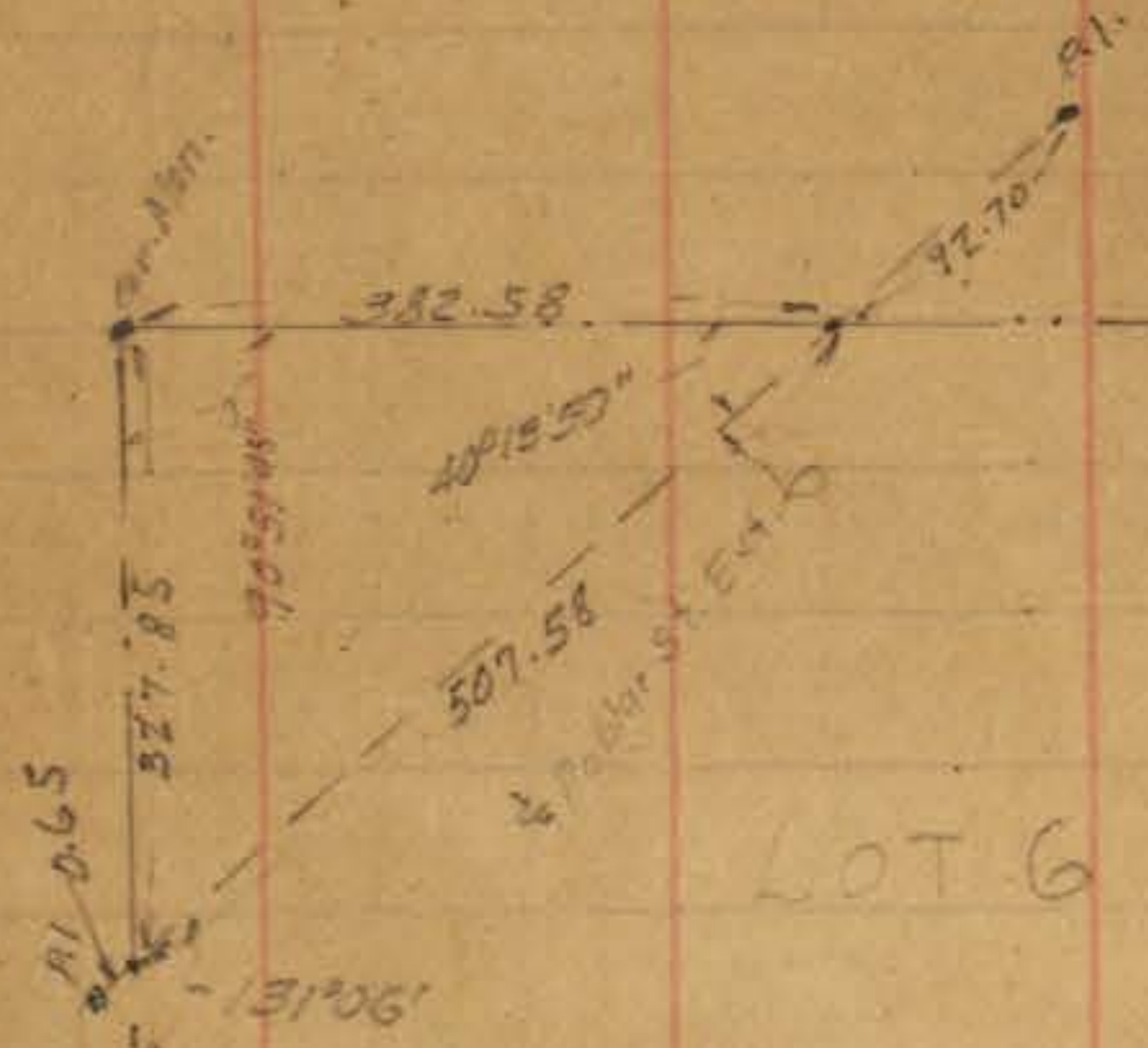


2.7 34th St

plotted on Tie sheets
May-45 C.S.K.



INDEXED
NOV 9 1950



LOT 6

INDEXED
 MK
 NOV 9 1950

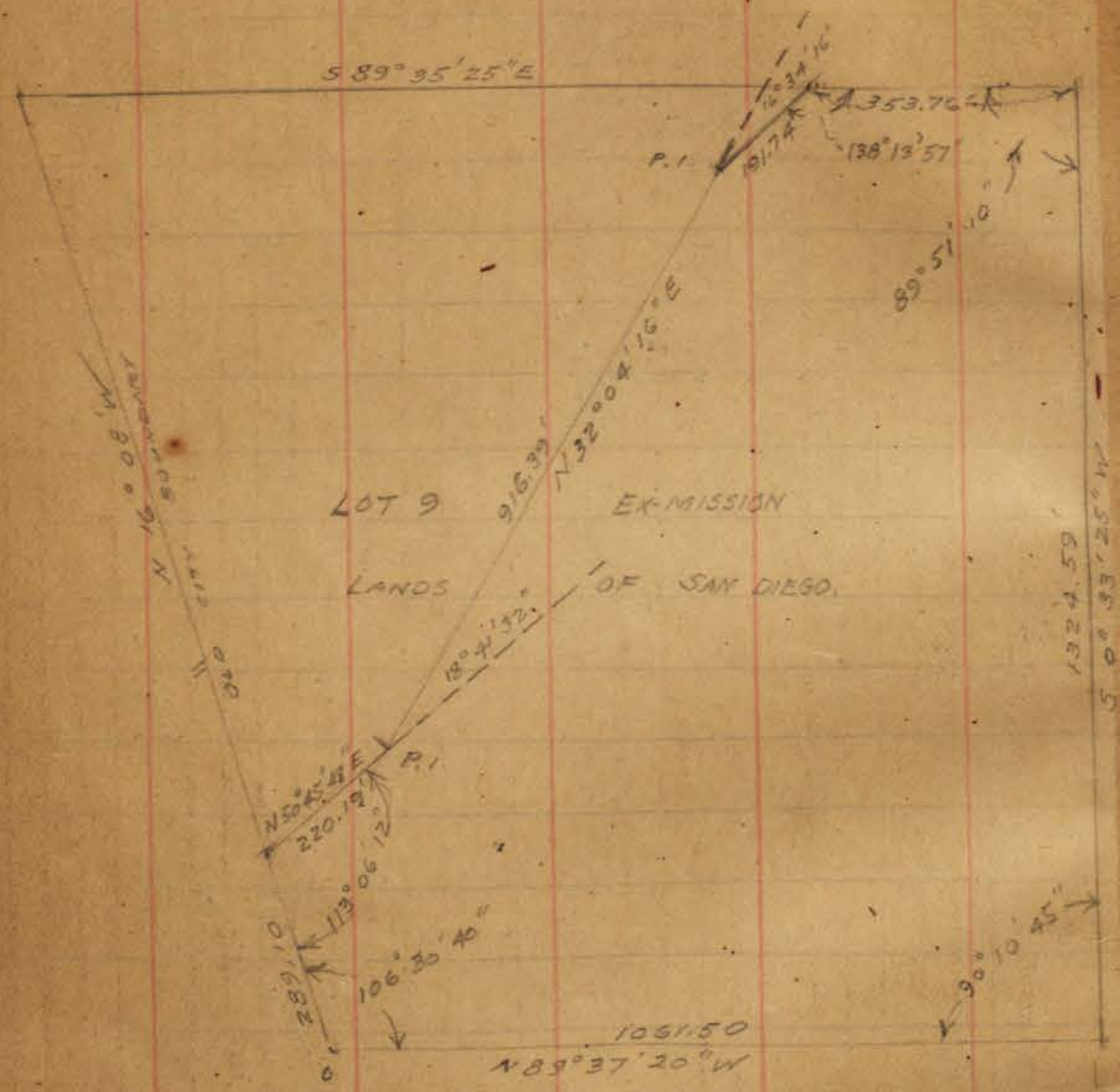
Fd. Sta. with tail 1st P.
 corner according to Map
 of Mountain



9


INDEXED
 MK
 NOV 9 1950

PROPOSED: POPLAR ST.
 Center Line Alignment.
 (Copied from London's notes - by W.M. McCarty.)



See also pages 6 & 7 this book.

INDEXED
 MK
 NOV 9 1950

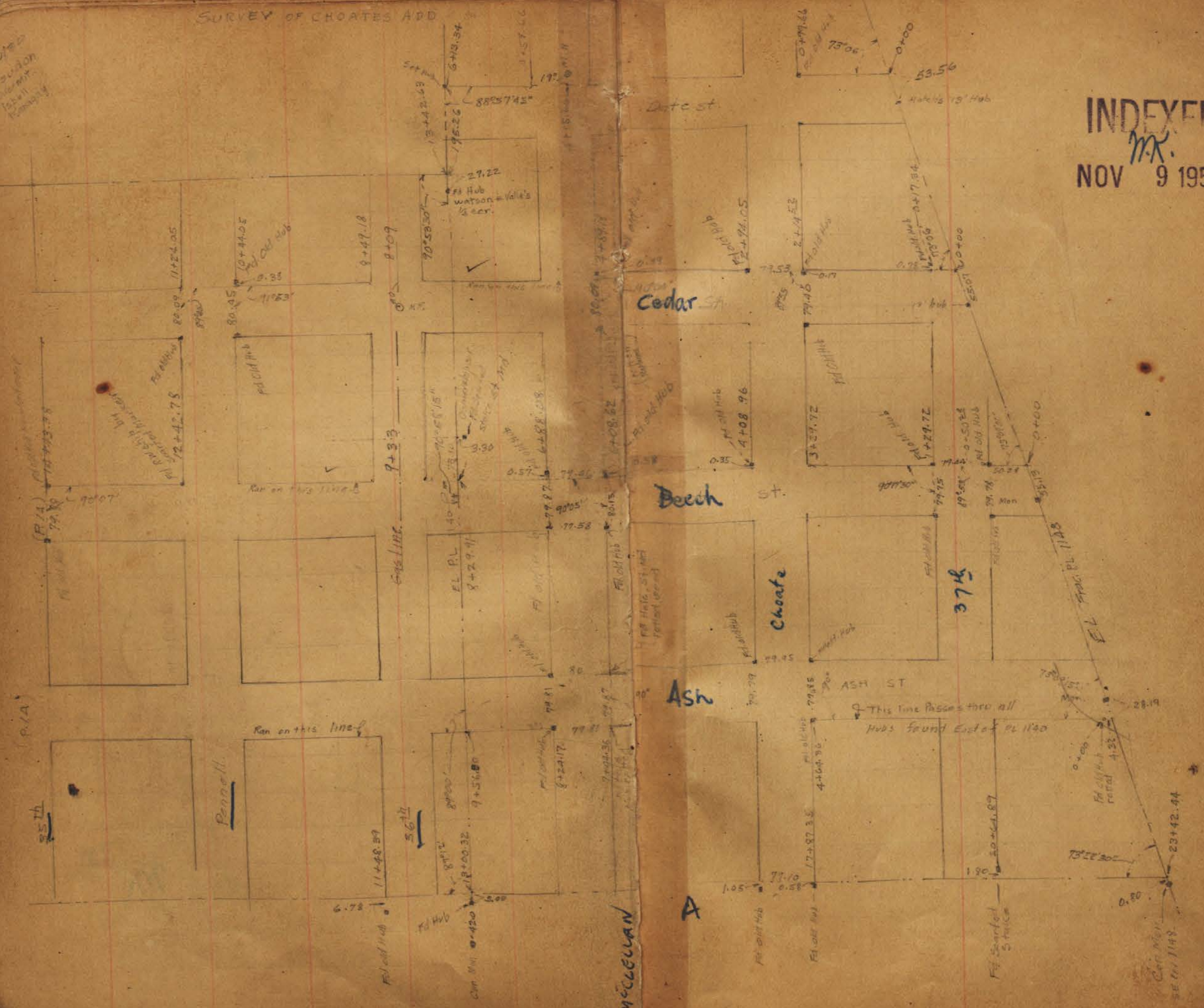


INDEXED
 MK
 NOV 9 1950

SURVEY OF CHOATES ADD

3/10/50
Landon
Cowan
Hawill
Kenny

INDEXED
M.K.
NOV 9 1950



Cedar St

Beech St

Ash

Choate

MCCLELLAN

37th

A

Run on this line
12+42.78

Run on this line
9+33


Run on this line

This line passes thru all
hubs found East of PL 1120

Cor. 1148
SE 1/4 1148

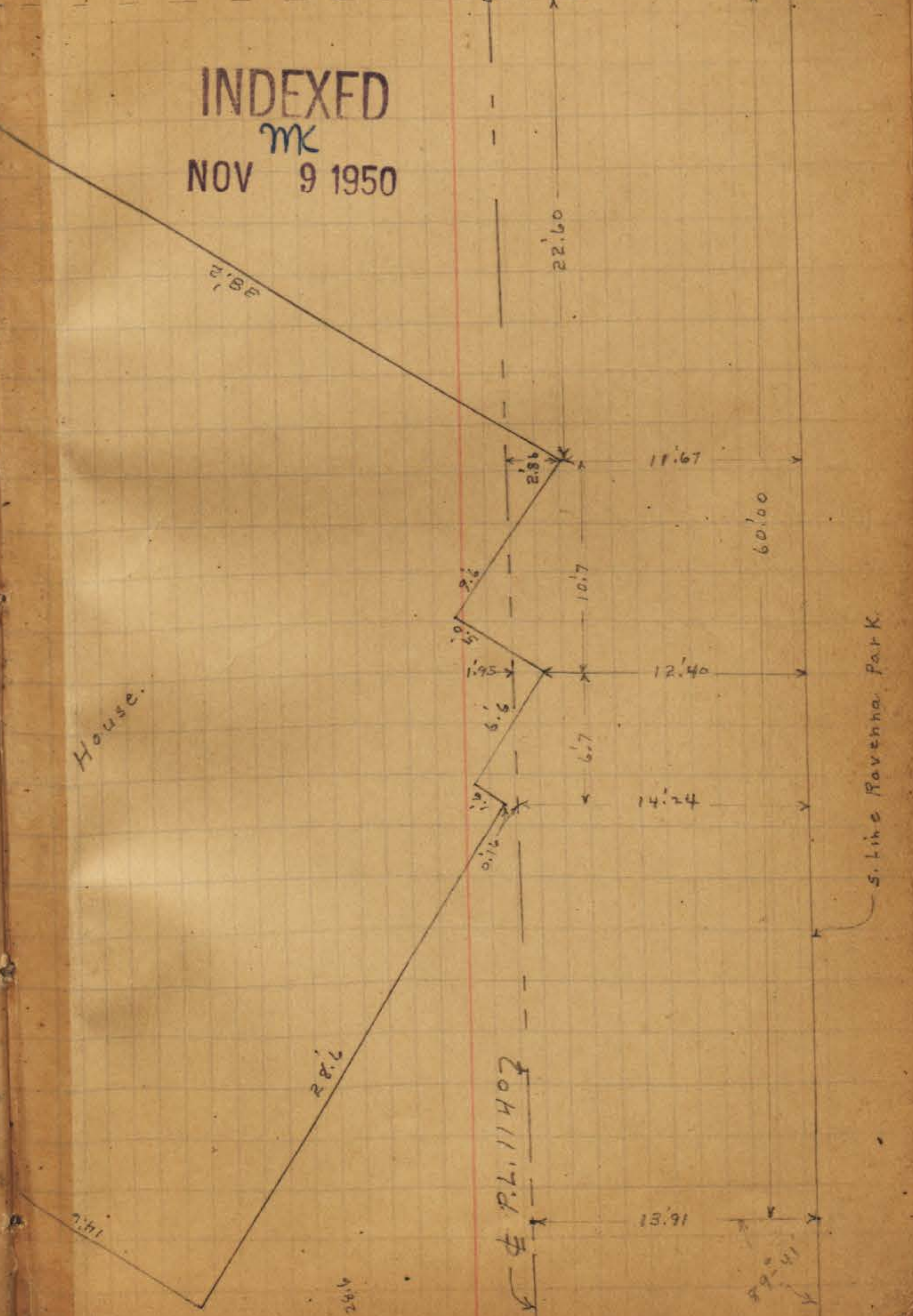
F-11-31
M.L.
S. L. Line
Ravenna Park

Location House on lot. 17. BIK. R. Ravenna Park





INDEXED
MK
NOV 9 1950

House.



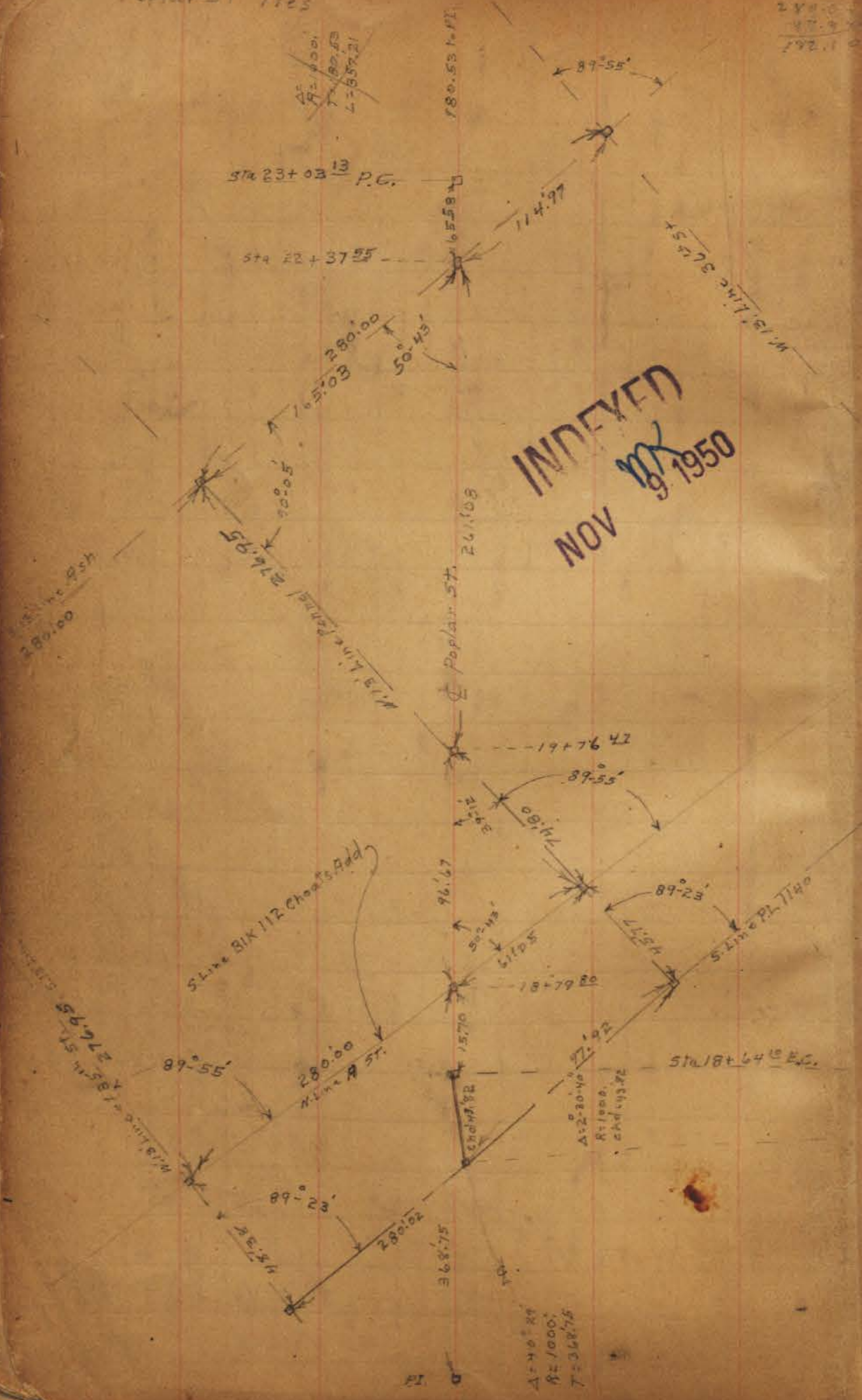
15
89-41



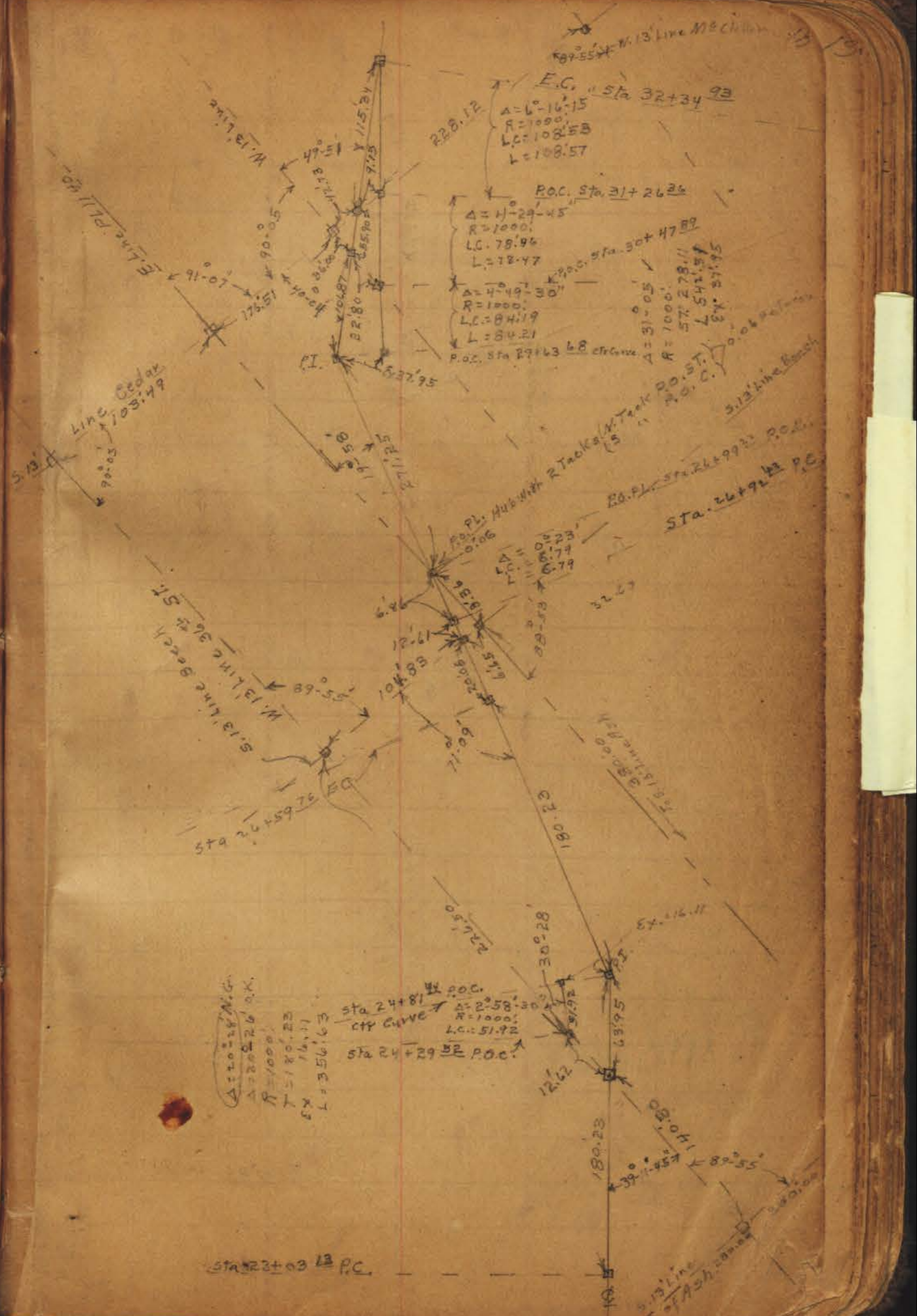


Poplar St Ties

2480
177.9
192.11



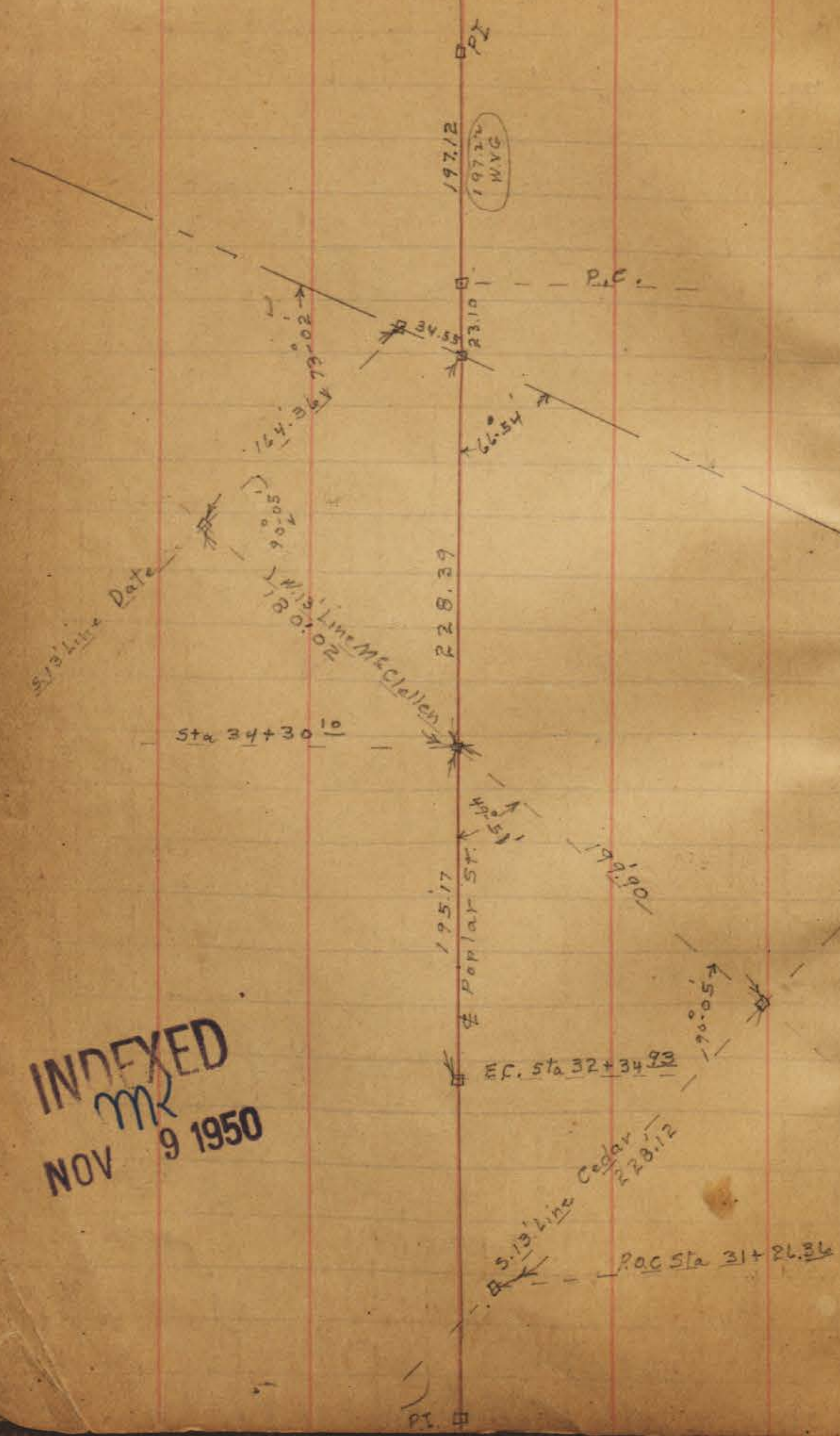
INDEXED
NOV 19 1950




$\Delta = 40^\circ 24'$
 $R = 1000'$
 $T = 368.75$

Sta 23+03.13 P.C.

INDEXED
MR
NOV 9 1950





Nail
1.20
359.76

FD 3/4 Pipe

Mon FB 1710
14

3 Horton's Purchase

2

see FB 1247-7

see FB 1710
14

INDEXED
MK
NOV 10 1950

INDEXED
MK
NOV 10 1950

180° 06'

FD 2 Pipe

13

14

15

d Pay
0° 20'
1321.90

179° 55'

LET. of Family Air

319.08

18

Page 24

17

16

Lot 11

1325.68

Set Mon

90°-01'30"

Lot 12

1326.14
Meas
4-12-51
CB14

Set Mon

Lot 13

23

fd. 1" Pipe
Ld & Tack

Lot 20
Hortons Purchase

1326.18

Lot 19

Lot 18

INDEXED
MK
NOV 10 1950

90°-01'

1325.21

Mon

INDEXED
MK
NOV 10 1950

MM



Lot 24

Lot 25

Lot 26

Lot 27

1327.11

Mon

Mon

Mon

Page 2-1

13

14

15

24



Federal Blvd

Page 18

13

17

16

INDEXED
MK
NOV 10 1950

E.T. & Fairmont

Elev. Federal Blvd. 1862.50

M 07

2" Pipe 7

1323.76

99.581
75.95
1324.79

1325.79
Found

Cross

Fd Lst T

27

28

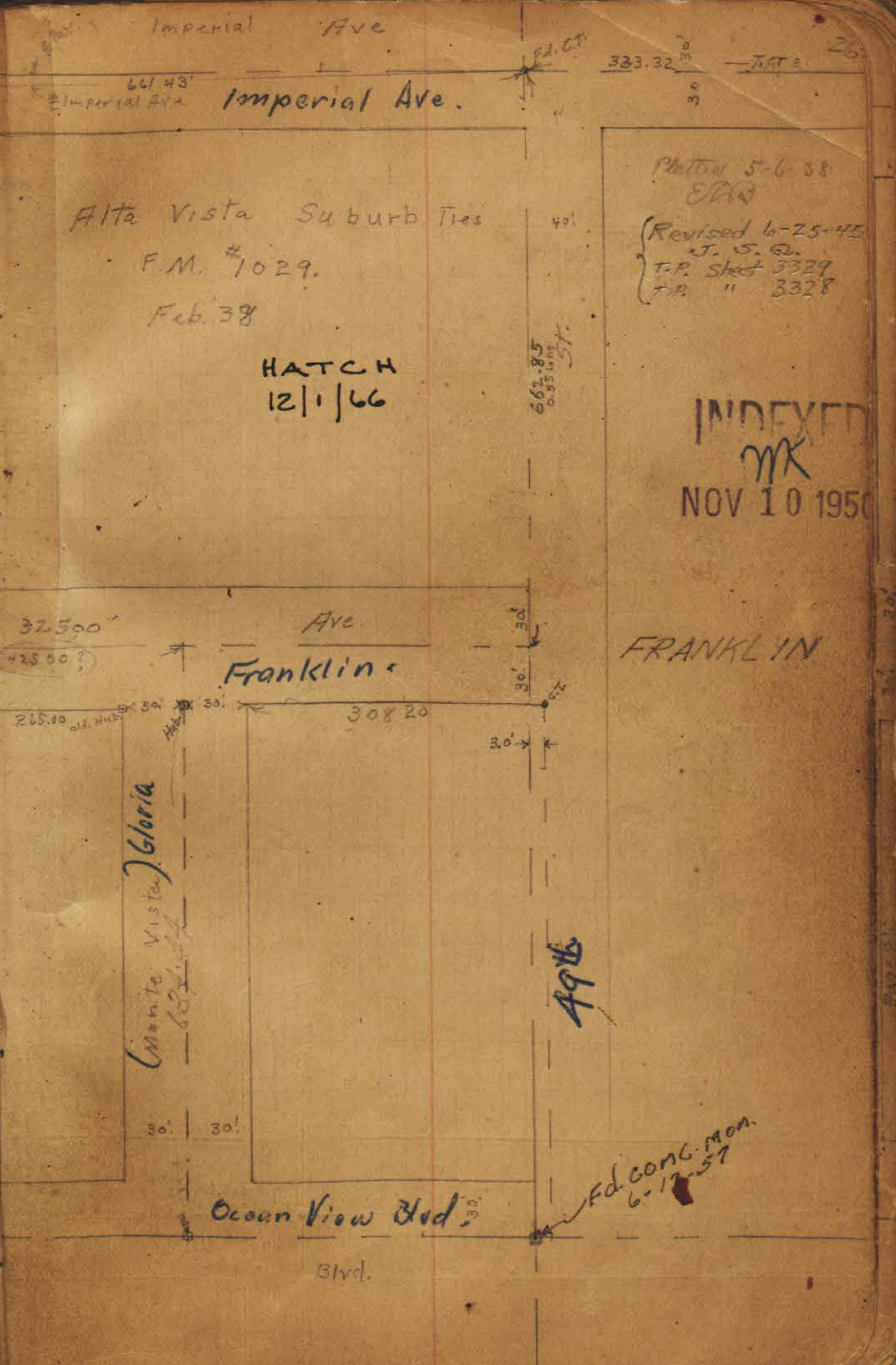
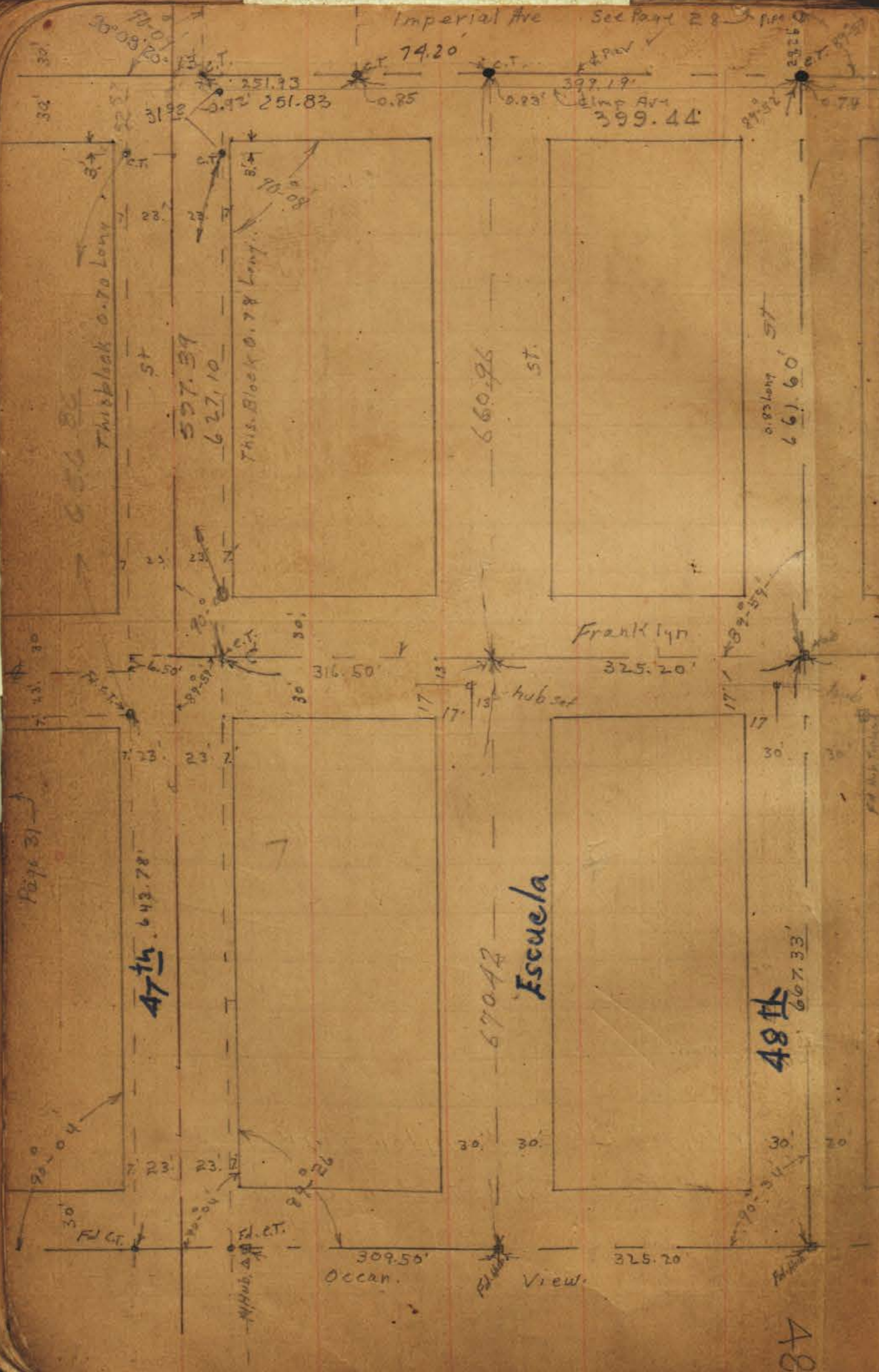
29

1326.29

INDEXED
MK
NOV 10 1950

E.T. & Fairmont

Fd Lst T
90



Alta Vista Suburb Ties
 F.M. #1029
 Feb. 38

HATCH
 12/1/66

Plat 5-6-38
 E.P.A.
 Revised 6-25-45
 J. S. Q.
 T.P. Sheet 3329
 T.P. " 3328

INDEXED
 MK
 NOV 10 1950

FRANKLIN

49th

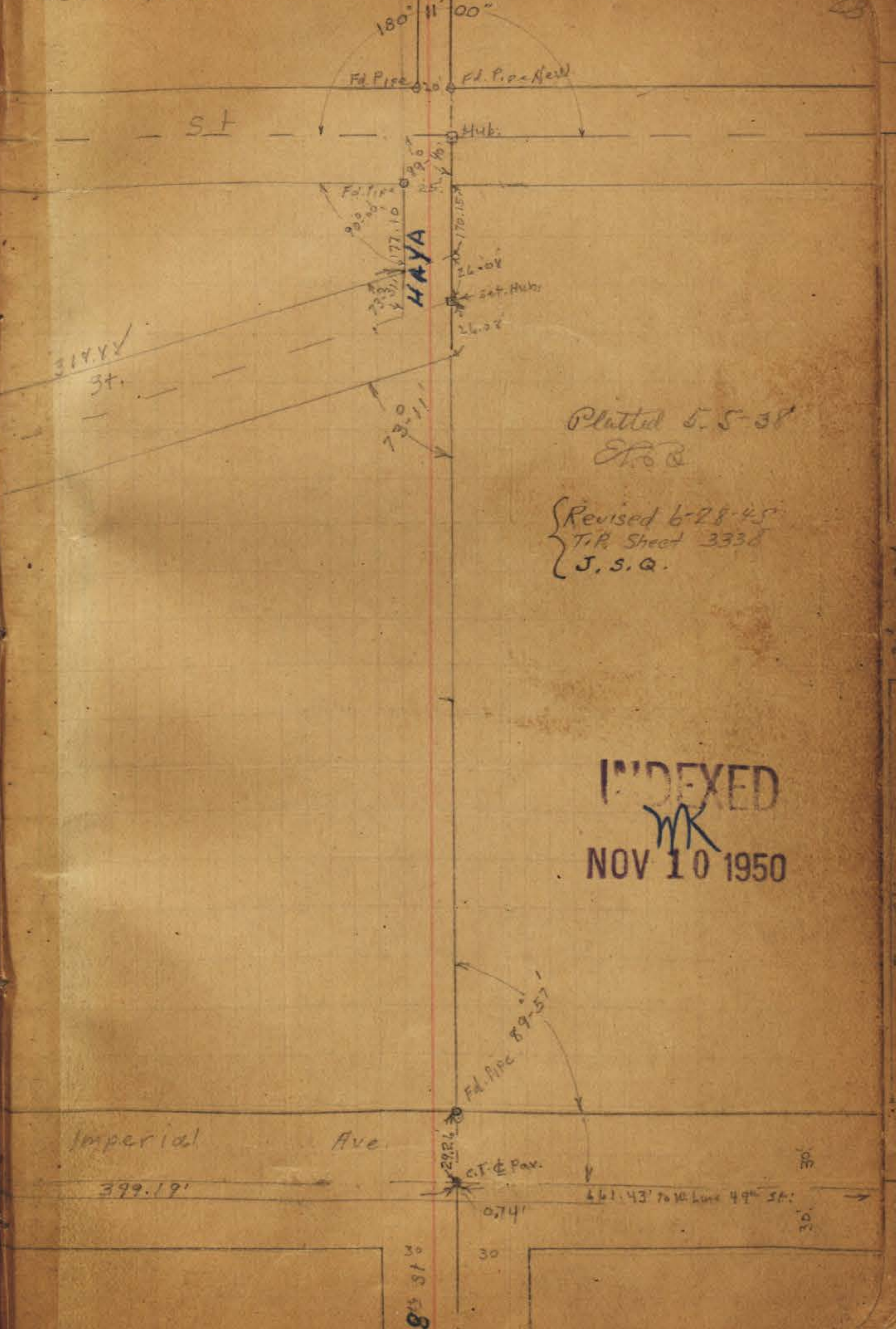
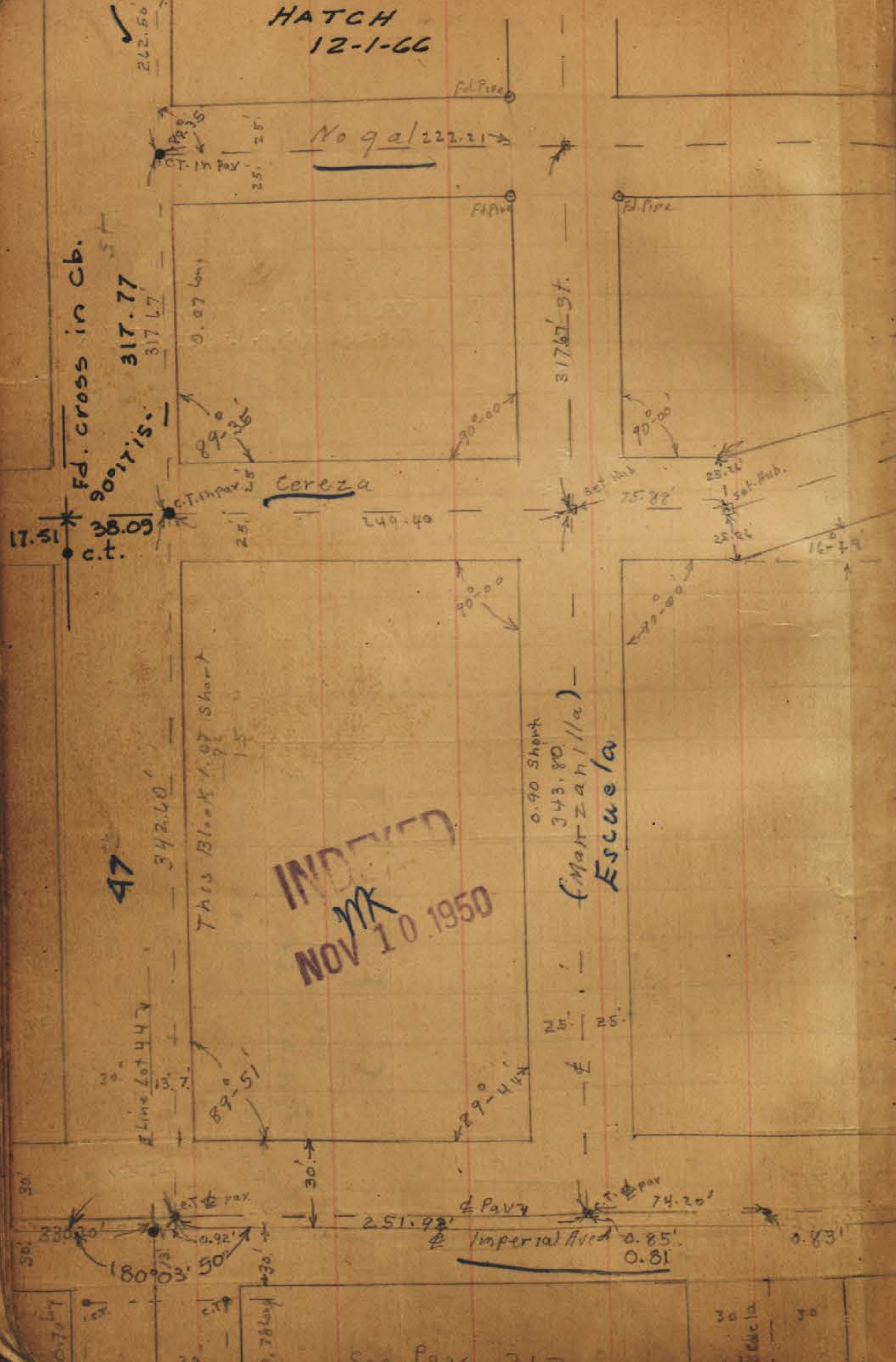
Fd. Cong. Mon.
 6-17-57

88

Tripts Sunshine Gardens, Feb 38

HATCH
12-1-66

See Page 30



Platted 5-5-38
 J.S.G.
 Revised 6-28-45
 T.R. Sheet 3338
 J.S.G.

INDEXED
 MK
 NOV 10 1950

Lot 40 H.P.

Lot 41 H.P.

Set Hub 2 out from post on & Prod. Buried.

4985

Fd. Pipe

Mon.

Nogal

Lot. 43 H.P.

Lot. 42 H.P.

435' 59"
R 40'
L 2488'

Fd Hub
Set 7 Hubs
Buried

98166-FO.

Tang. Bet. Mon.
& ct. in & Imperial

OZARK ST

Set 7 Hubs
on N.L. Alley

Fd. old Hubs

5-47
7.0.

RP.
Hubs
Buried

Replaced
Buried

Lot 43 H.P.

Lot. 42 H.P.

229.98

50'

240.00

323.25

Imperial Ave

323.32

333.52

661.43'
Imperial Ave

Lot. 52 H.P.

4951

393.25
Map
Lot 53 H.P.
Ocean view. H.P.
F.M. 1341

Feb. 31

293

Plotted on T.P. Sheets
Nos. 3336, 3337
6-29-45 J.S.Q

Ties set 5-47
F.O.

INDEXED
NOV 10 1950

Fd old Hub
Set 7 Hubs
on Map angle

Fd. old Hub & T.

Set R.P.
Hubs

90° 24' 50"

422.07

Set 7 Hubs on
N.L. Alley
Buried

90° 22' 30"

Alley line
straight thru.

89° 34' 20"

50' H

240.00

Fd. old Hub

85.00'

735.17'

661.86

330.57

Fence

1331.74

INDEXED
MK
NOV 10 1950

45th St

375.84

295.10

265.10

See G. Book 136

West St 60

331.66

FLOT & Pav

330.20

Imperial

Ave

Plat 5-6-38
873
Revised on
T.P. Sheets Nos.
3434 & 3435
6-27-45
J.S.R.

0.33
666.22

Map 1358
4

Franklyn

Ave

307.20

HATCH
11/30/66

2
Homestead

(East.) Pyncheon St.

3

INDEXED
MK
NOV 10 1950

47th St

46th

Ocean View

324.92

Bldg

271.79

264.92

264.79

Plotted on T.P. Sheet
Nos: 112, 111, 113.
7-5-45 J.S.R.

Feb 16-44
Fol Conc. Man.
Near surface.
Lowest 10' below surface


Broadway

INDEXED
MK
NOV 10 1950

E.

32nd
31489

F St.
F 51

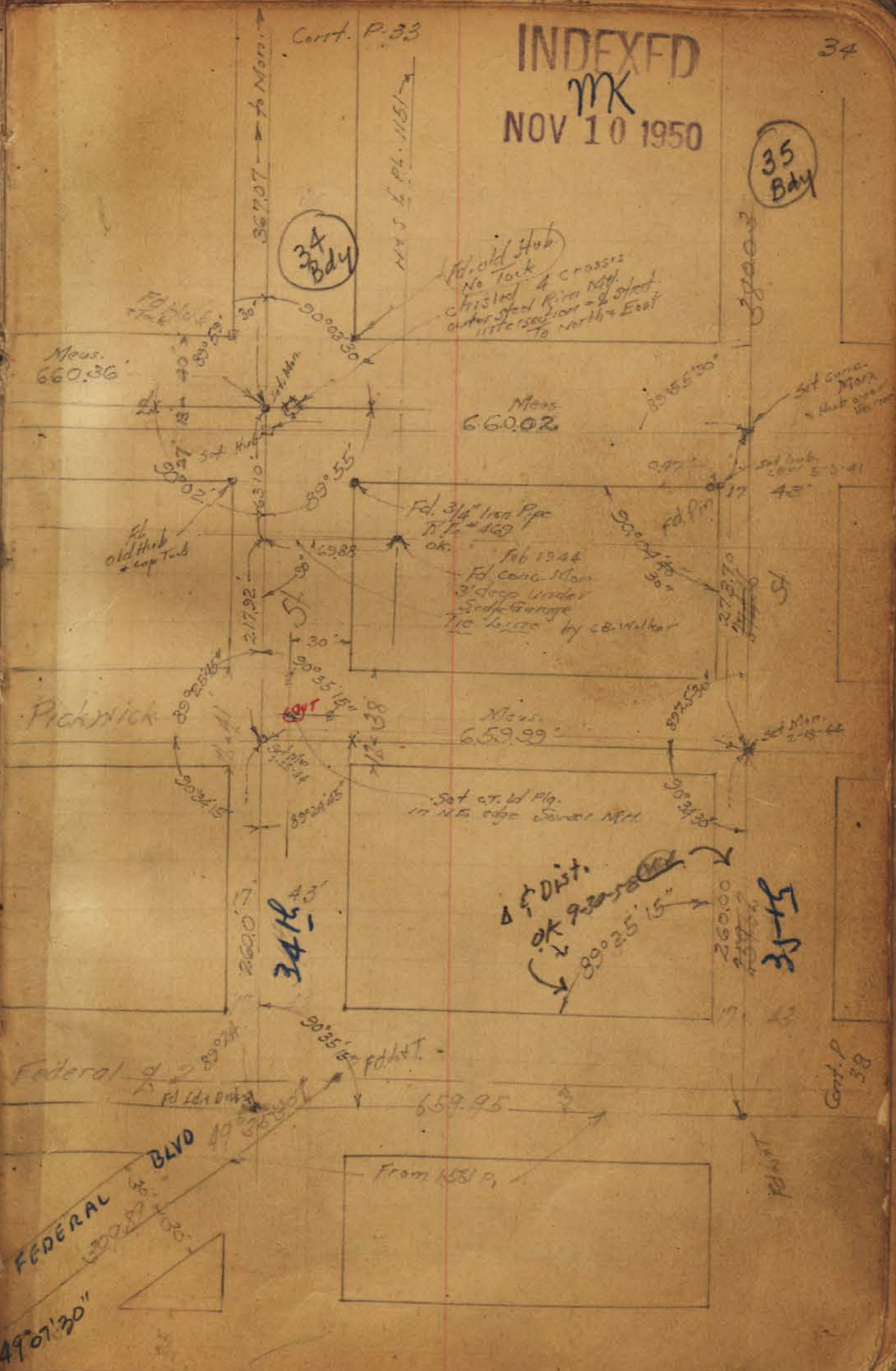


INDEXED
MK
NOV 10 1950

34

35
Bdy

34
Bdy



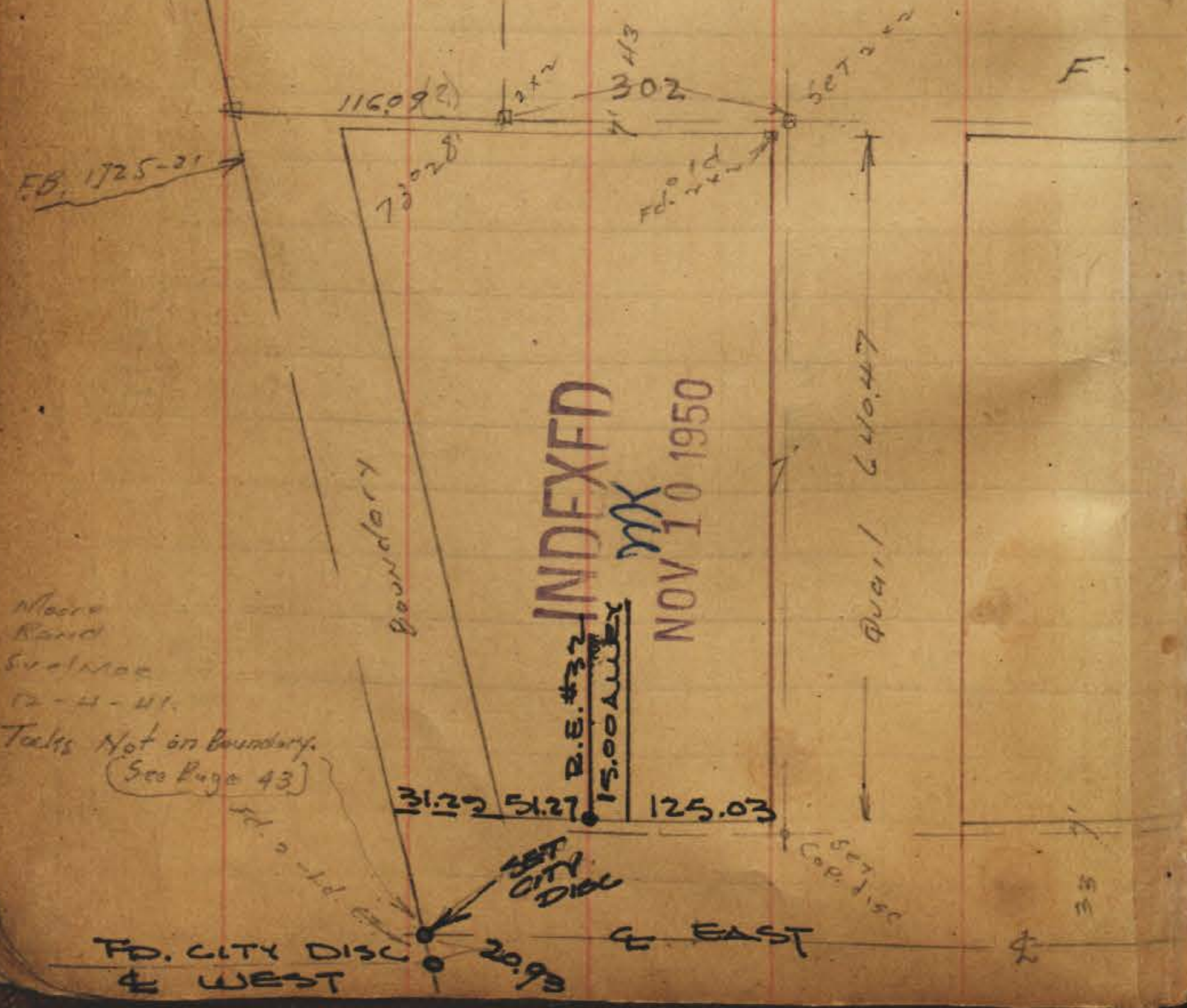

FEDERAL BLVD
49°07'30"

Dist.
OK 930-58
99°25'15"

35
Bdy

Cont. P
38

Tie Book 12
FB 1710



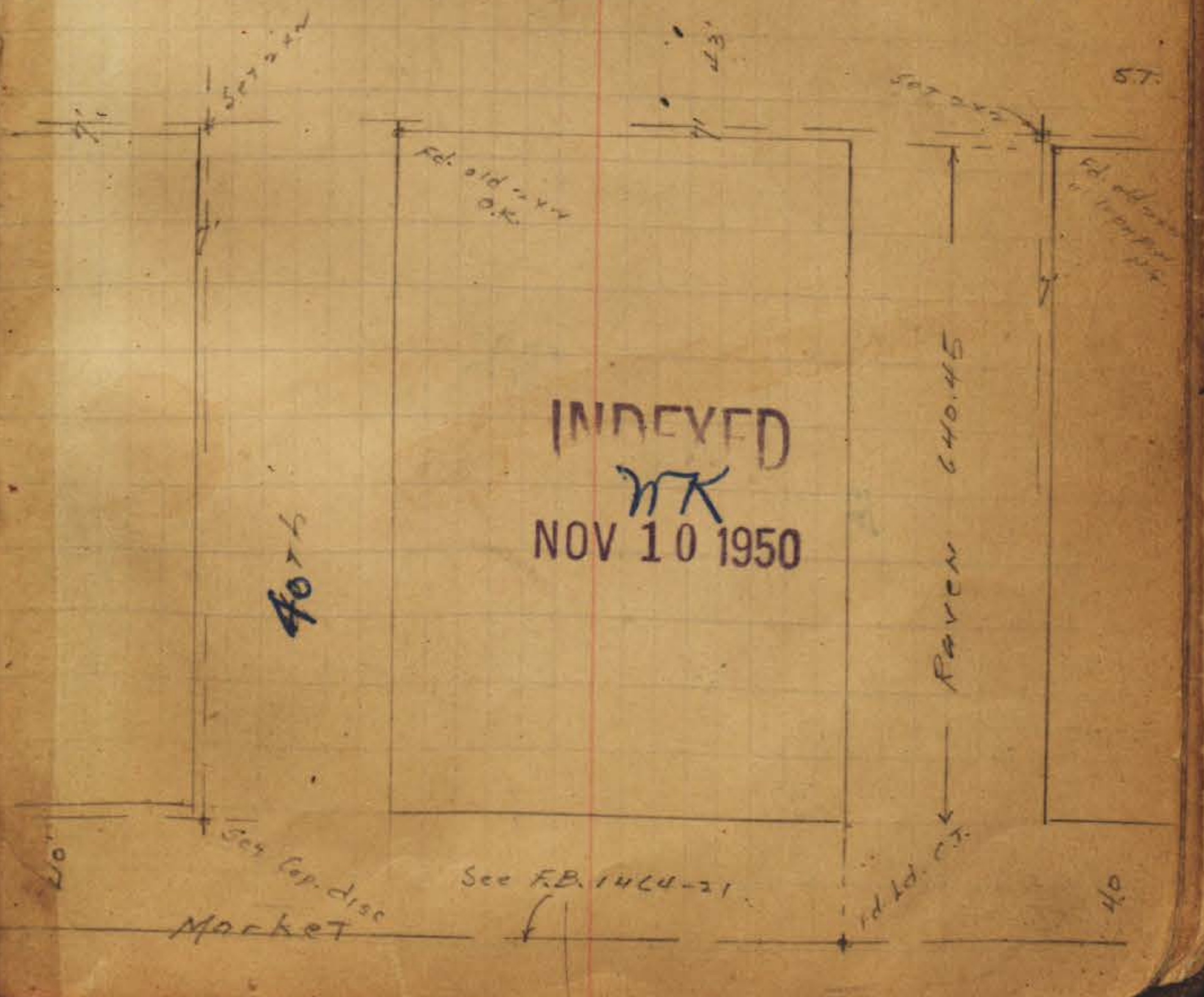
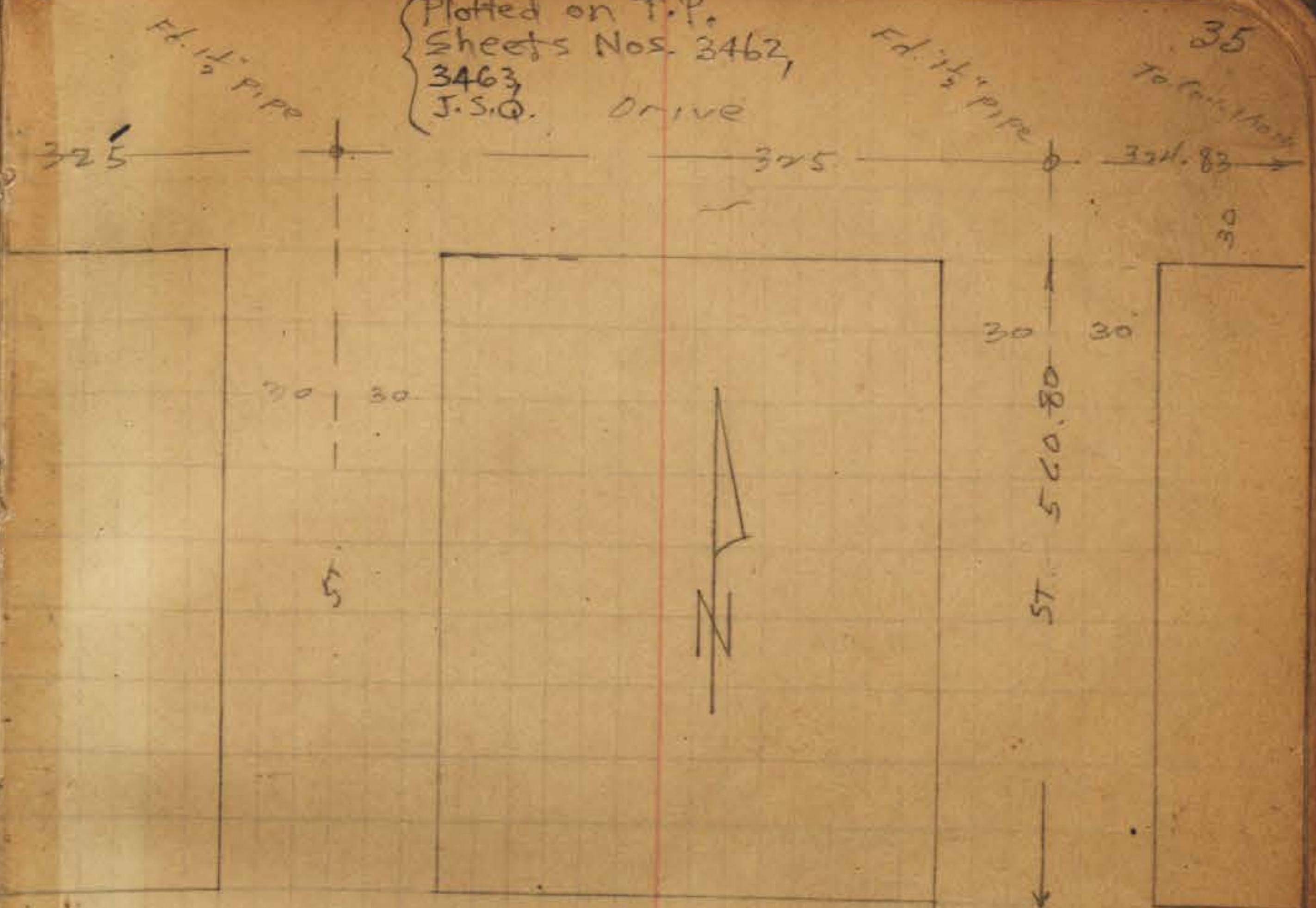
INDEXED
MK
NOV 10 1950

P.E. #32
15.00 AULEY

Moore
Banc
Swellman
12-4-41.
Tacks Not on Boundary.
(See Page 43)

FD. CITY DISC
& WEST

Plotted on T.P.
Sheets Nos. 3462,
3463
J.S.O. Drive



INDEXED
MK
NOV 10 1950

407.6

See F.B. 1464-21
Market

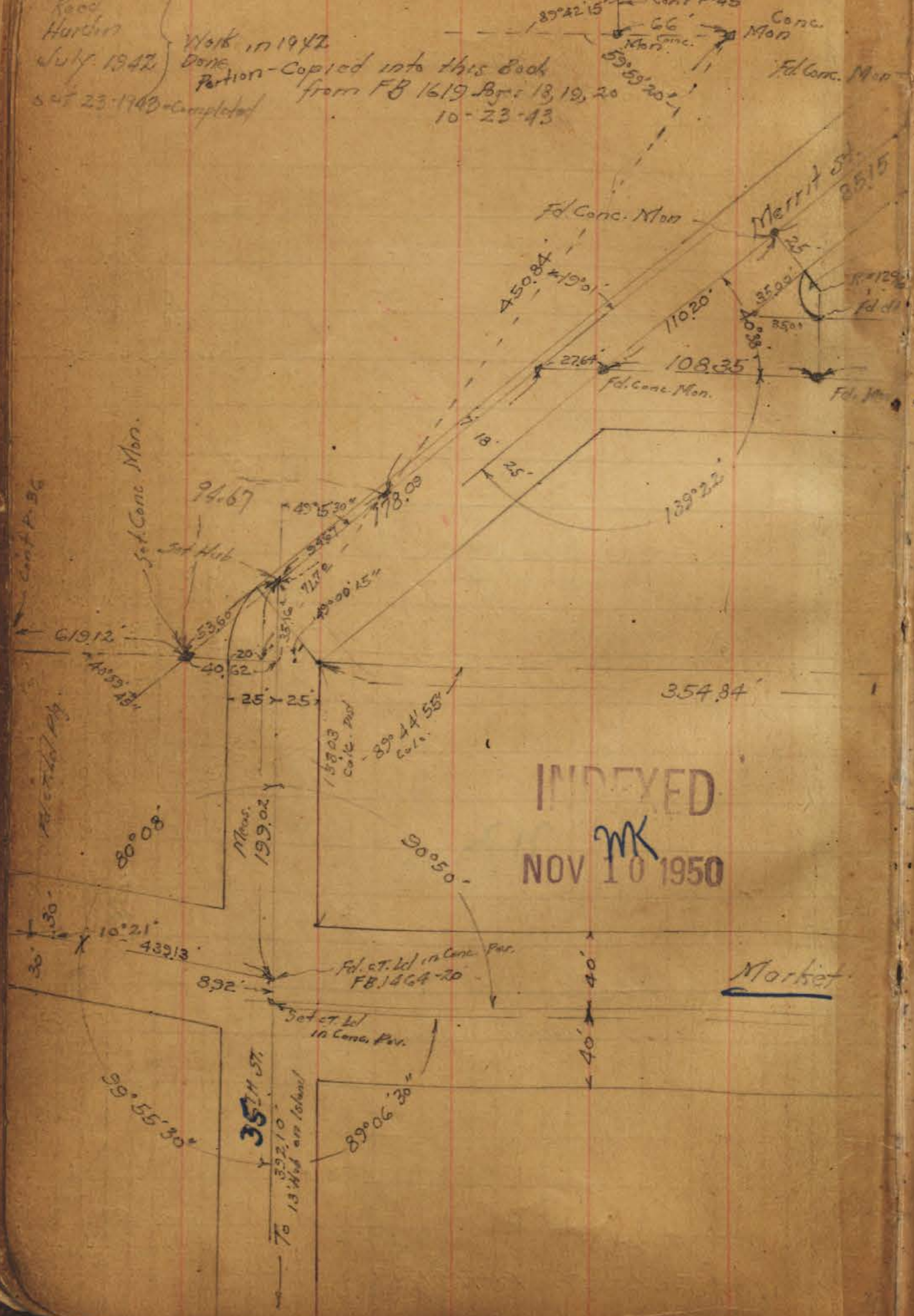
35

To Farm Road

Walker
Race
Harder
July 1942
set 23-1943 - Completed

Tie Points - Dells Park Map #1172

Work in 1942
Done
Partion - Copied into this book
from FB 1619, Bys 13, 19, 20
10-23-43

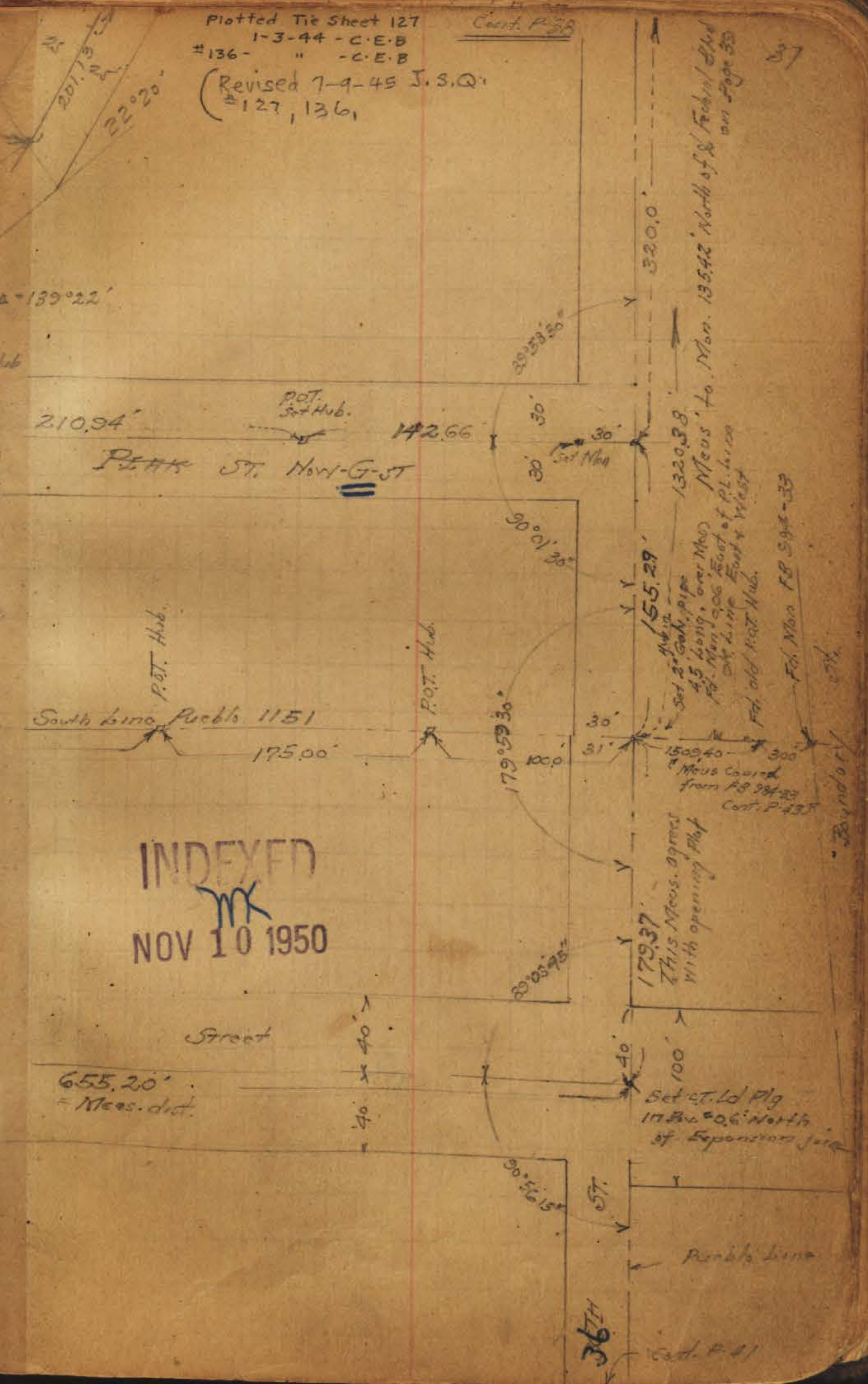


INDEXED
MK
NOV 10 1950

Market

35th St

Plotted Tie Sheet 127
1-3-44 - C.E.B
#136 - " - C.E.B
(Revised 7-9-45 J.S.Q.)
#127, 136



INDEXED
MK
NOV 10 1950


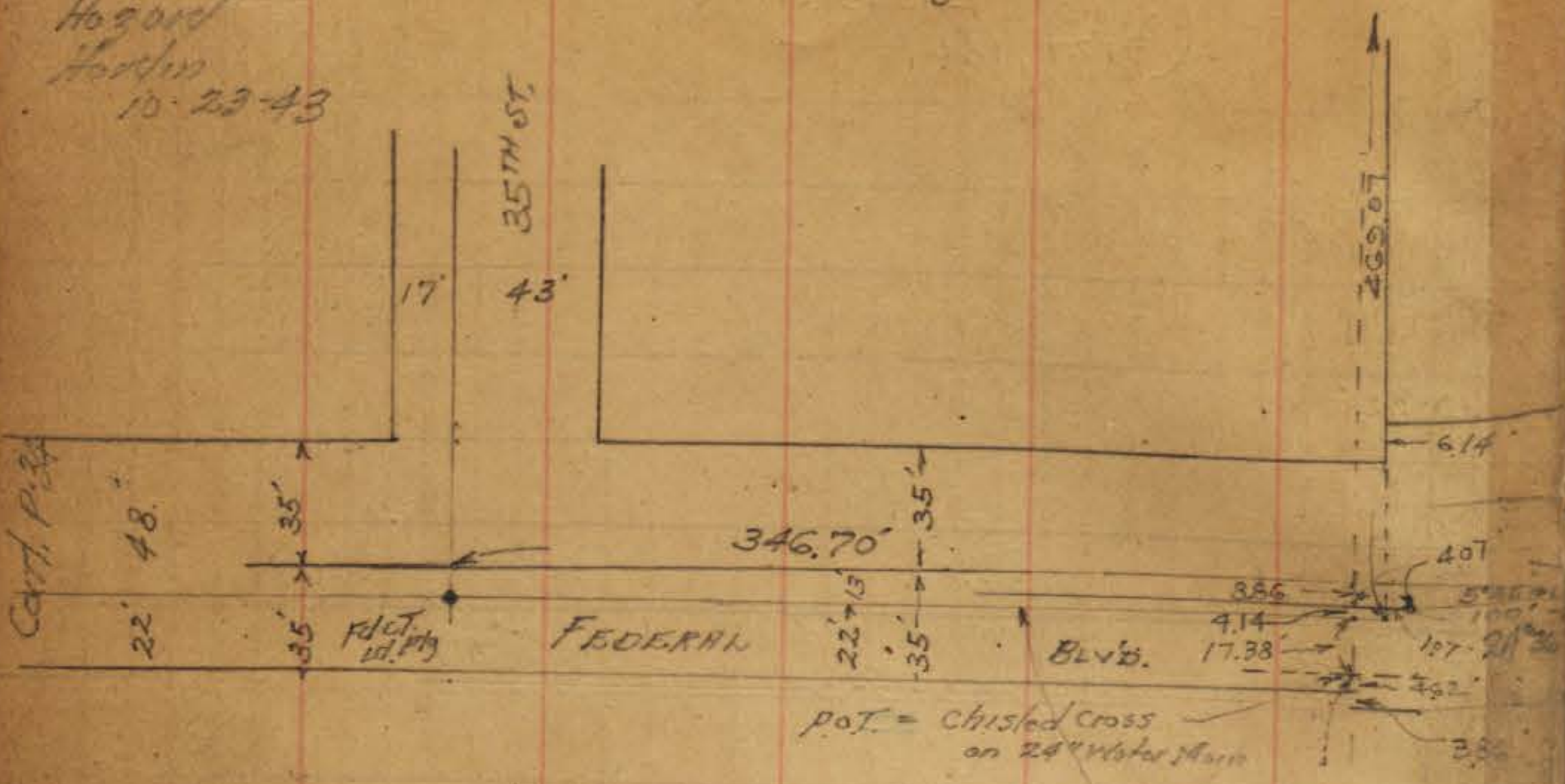
Street

36th St

Walker
Osborne
Hogard
Hodson
10-23-43

THE DELLS PARK Tie Points

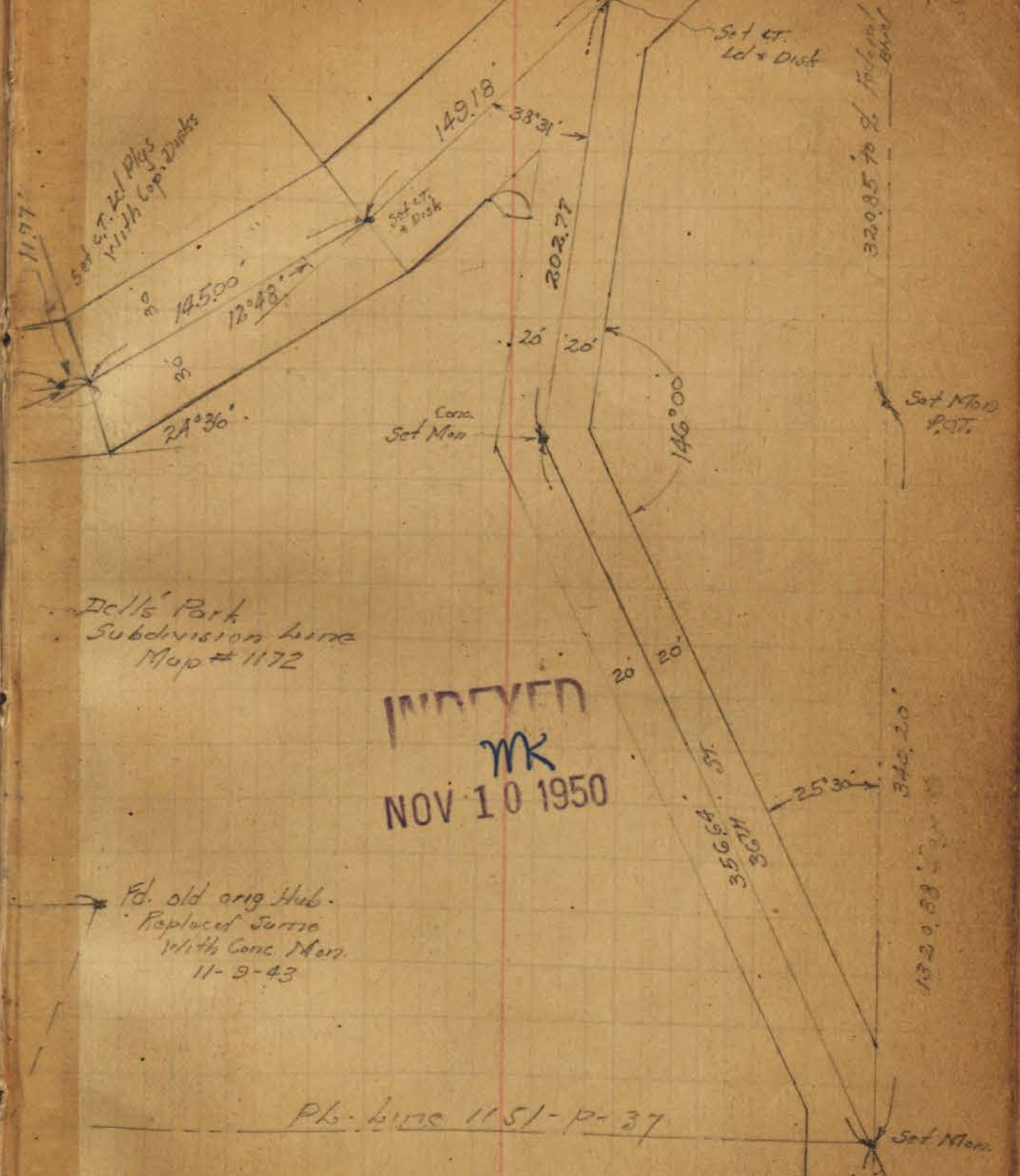
Cont. P. 45



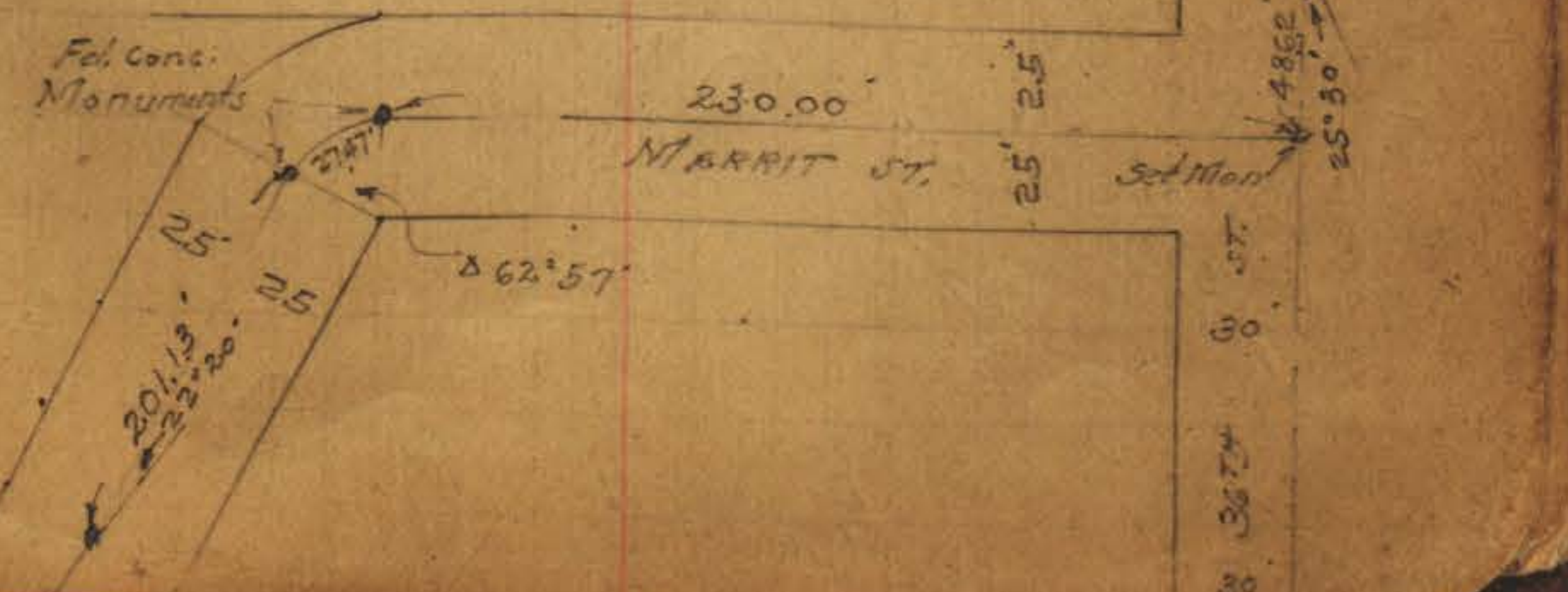
NOV 10 1950

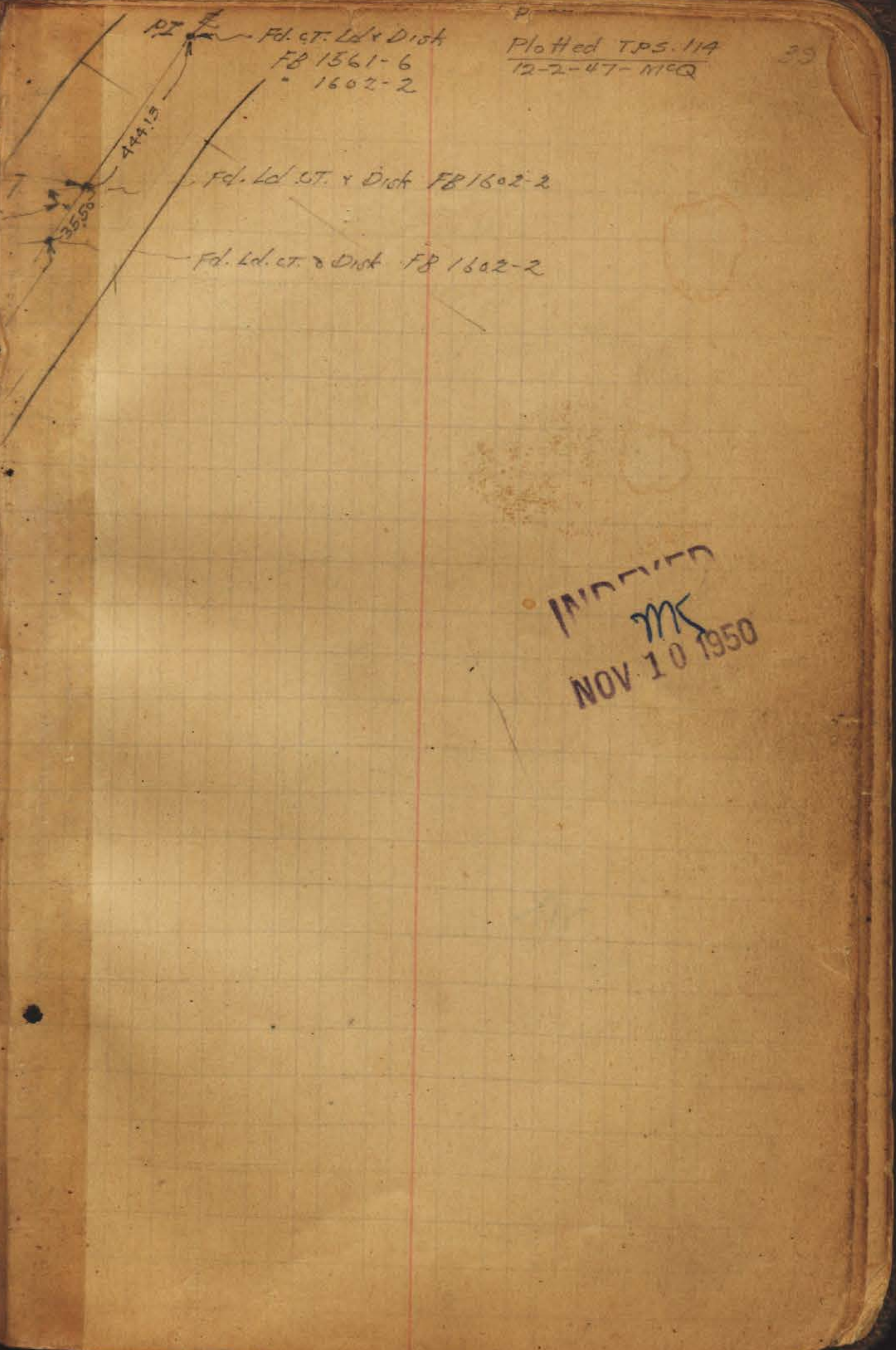
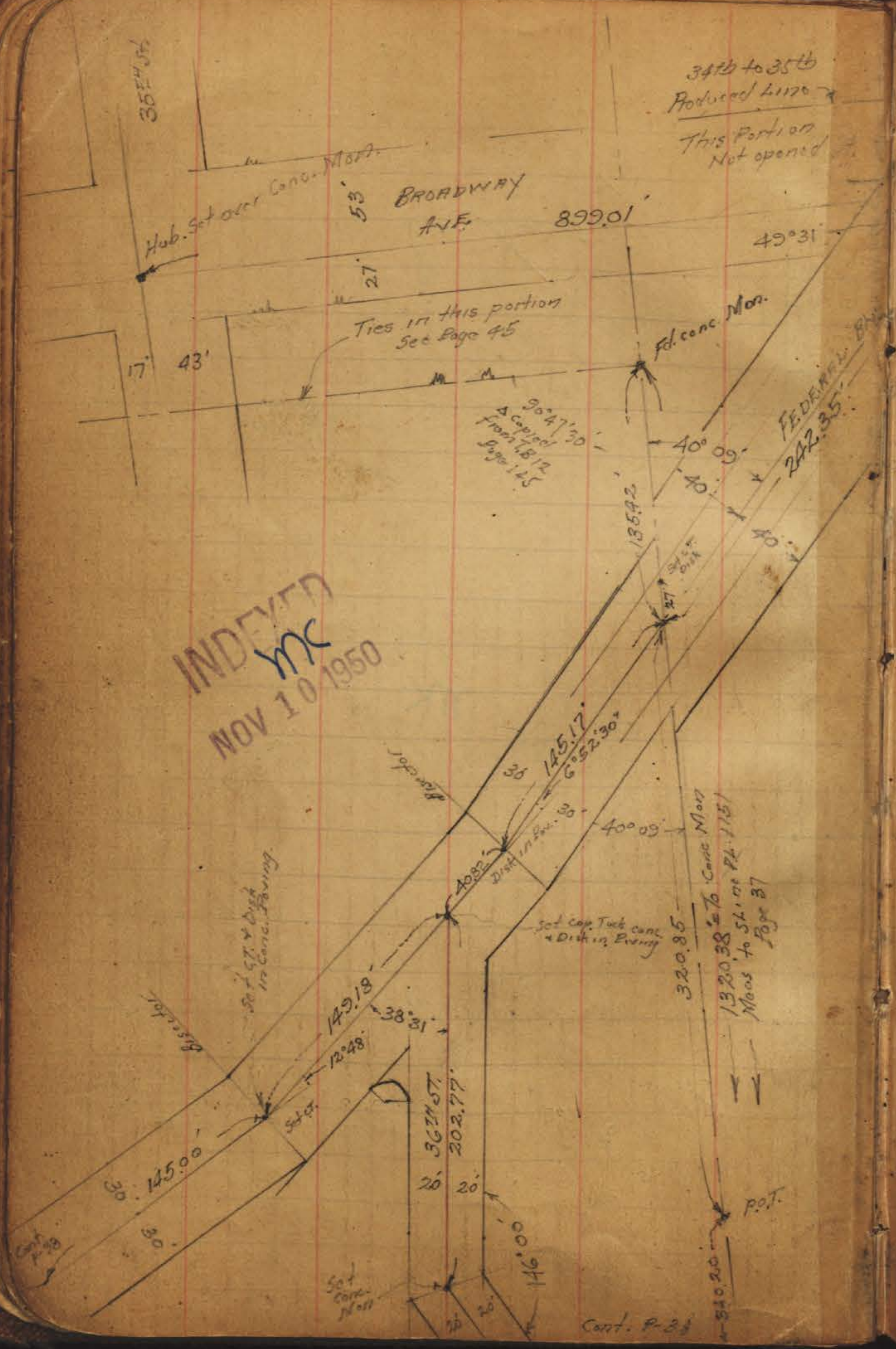
Market St.

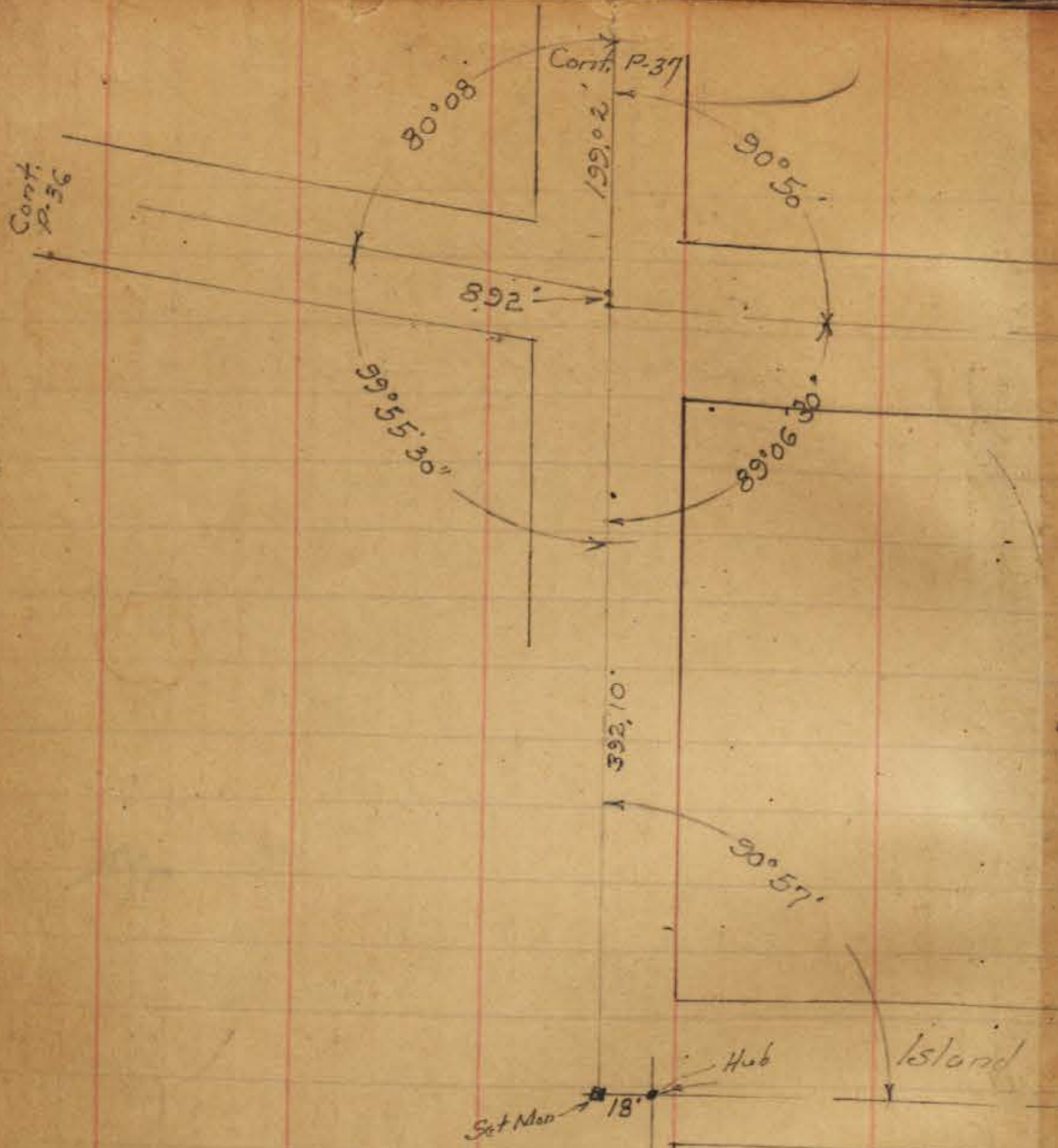
Plotted Tie Sheet 127-1-3-44 C.E.B.
" " " 136-13-44 C.E.B.



NOV 10 1950

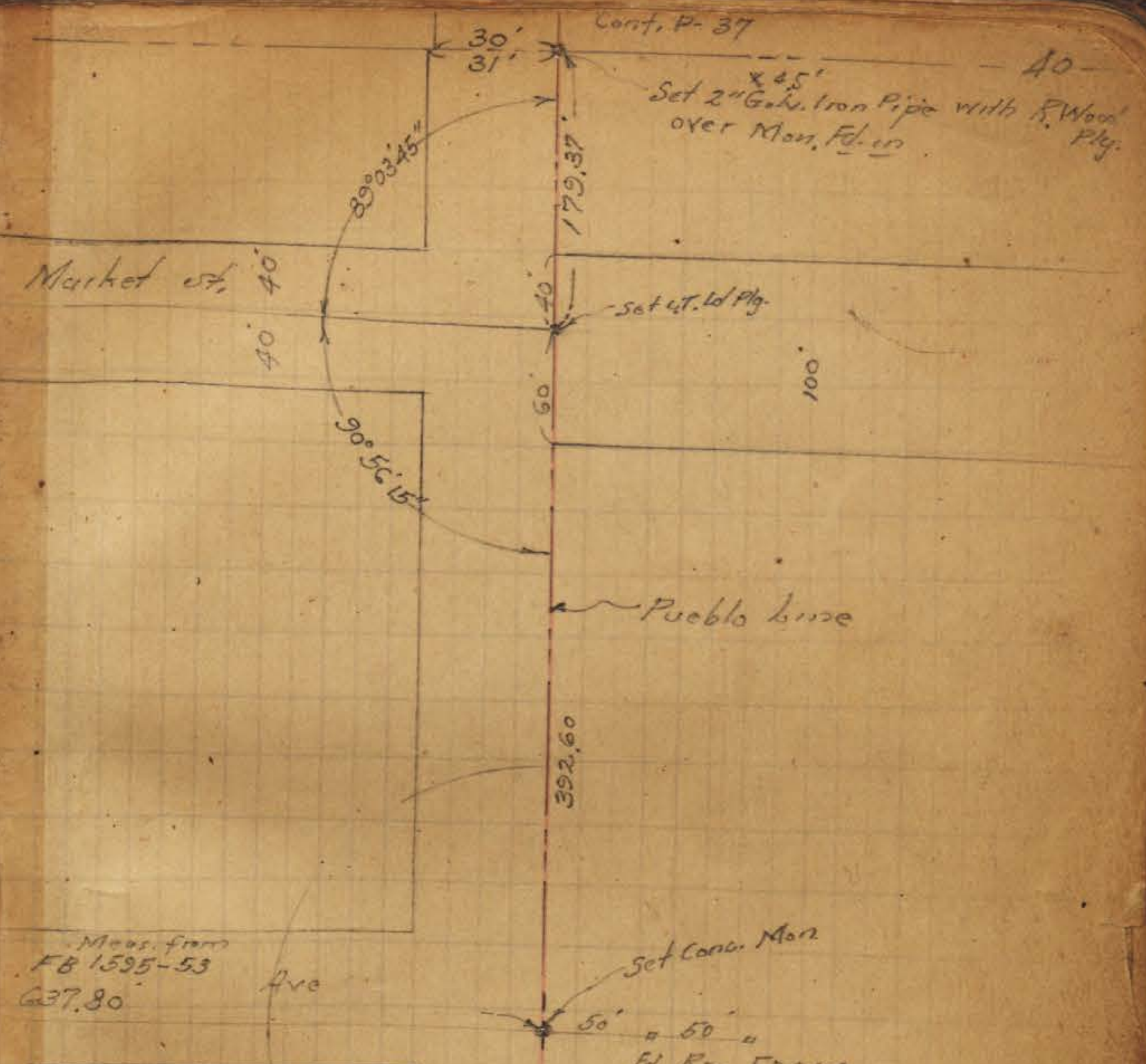






Walker
Osborne
Hazard
Harden
10-28-43

INDEXED
MK
NOV 10 1950



INDEXED
MK
NOV 10 1950

Walker
Osborne
Hazard
Harden
10-28-43

Note: Monuments as
per Orig. Book 984-32 were
graded out and were
replaced from tie out;
Noted in same book

J. St

50' " 50' "
Fd. RP Hubs
FB-984-32

Pueblo Line
FB-984-32

57'
3674

K. St

Fd. CT. Id. in b.

131.98'

50' Fd. RP Hub
FB-984-32

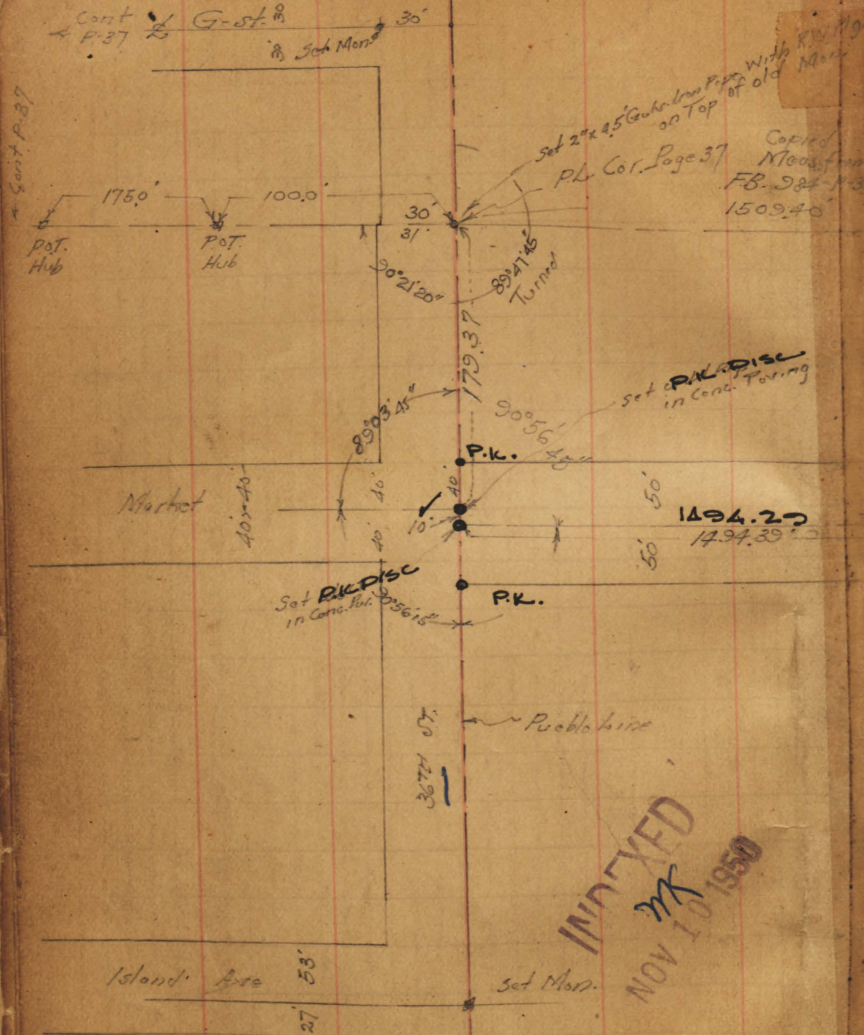
Conc
Fd. Mon Approx 3.5' deep.
Set Now Mon over same
Near Surface

27'

53'

3674 St.

INDEXED
MK
NOV 10 1950



INDEXED
 MK
 NOV 10 1950

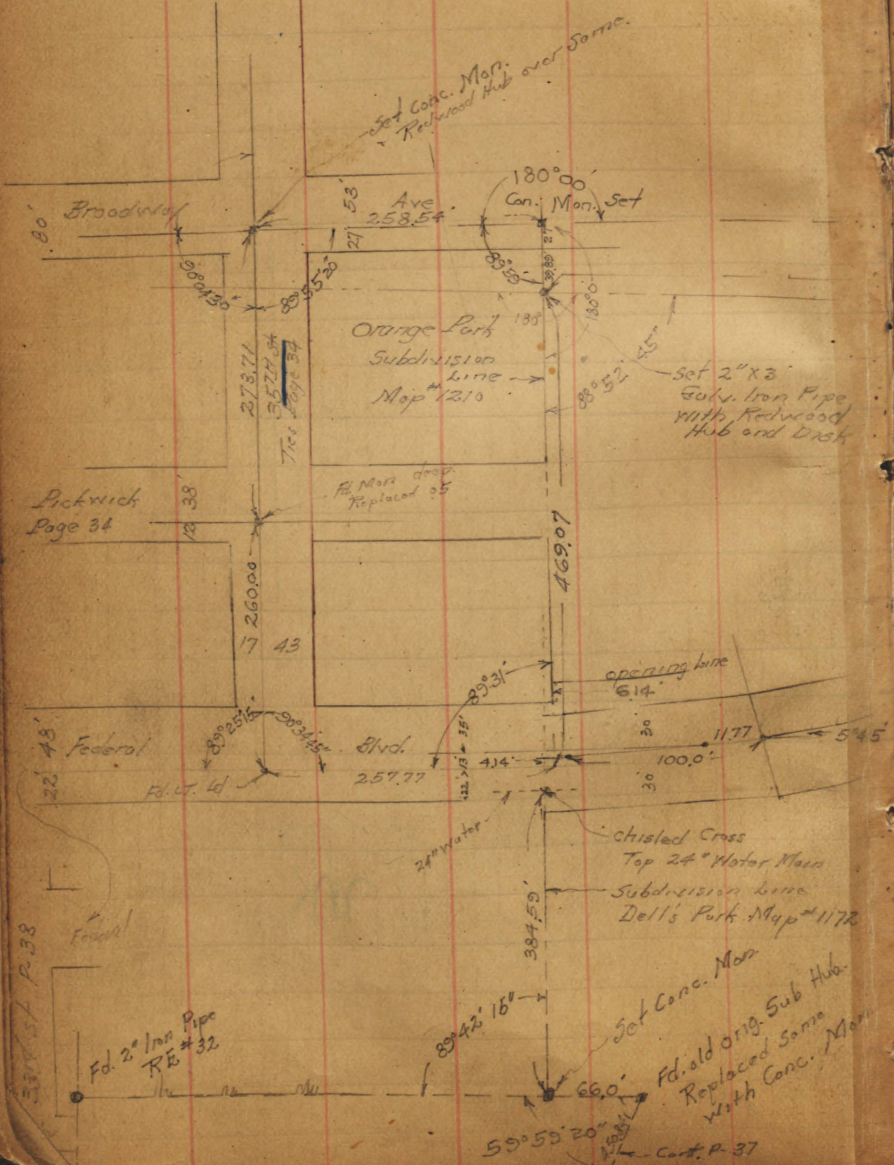


INK - HATCH
 L-L-72

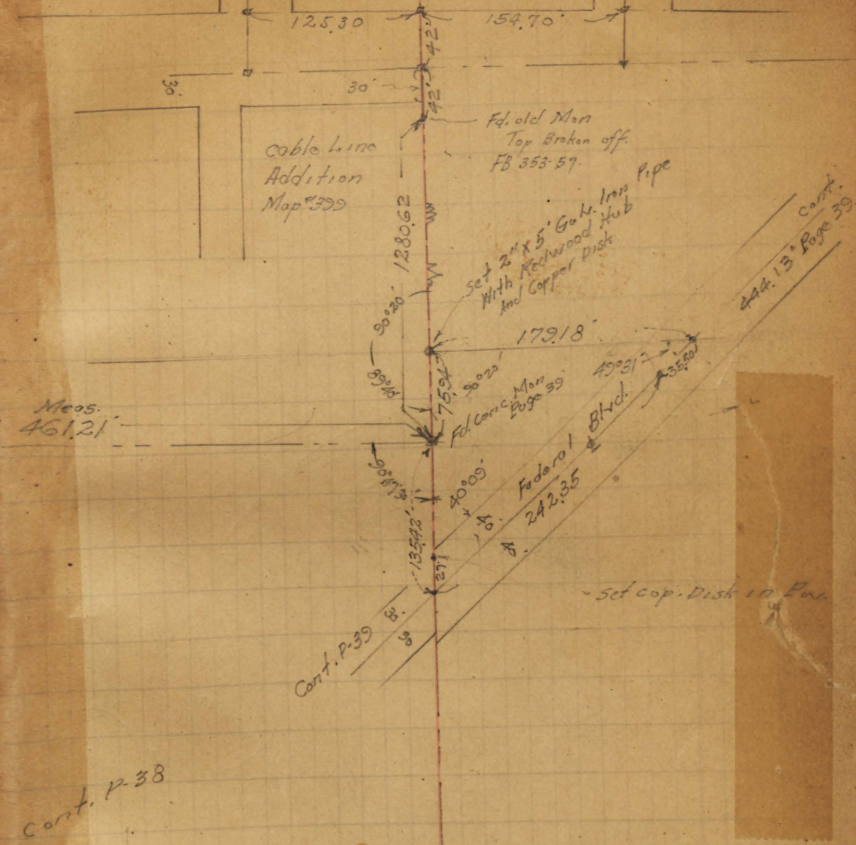
Tie Detail
 Pop large edge face
 Market at X
 50
 50
 Expansion Joint
 Not on city Boundary Line
 345.54
 Boundary Line
 Sense Point
 from cb. To Dist.
 FOUND
 Set cap. Dish. in Conc. Forming
 1055
 Cb Line
 Fd. Conc. Mon. FB. 146-21 Line
 Not on city line as noted on page 85

INDEXED
 MK
 NOV 10 1950

INDEXED
 MK
 NOV 10 1950



cont. p. 38




INDEXED
 MK
 NOV 10 1950

T.P. 3378 MSQ
6-8-50

July 1944
Sutton
Bliss
Osborne
To Lyon St 46

Lead + Tact sat



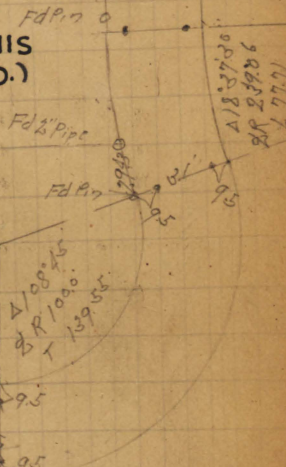
INDEXED
MK
NOV 10 1950

SEE R.O.S. THIS
AERA NO. (NO.)
AS YET
11/20/84
WENTWORTH

40' Plat
disc
139' ICE

Beech St 28244


INDEXED
MK
NOV 10 1950



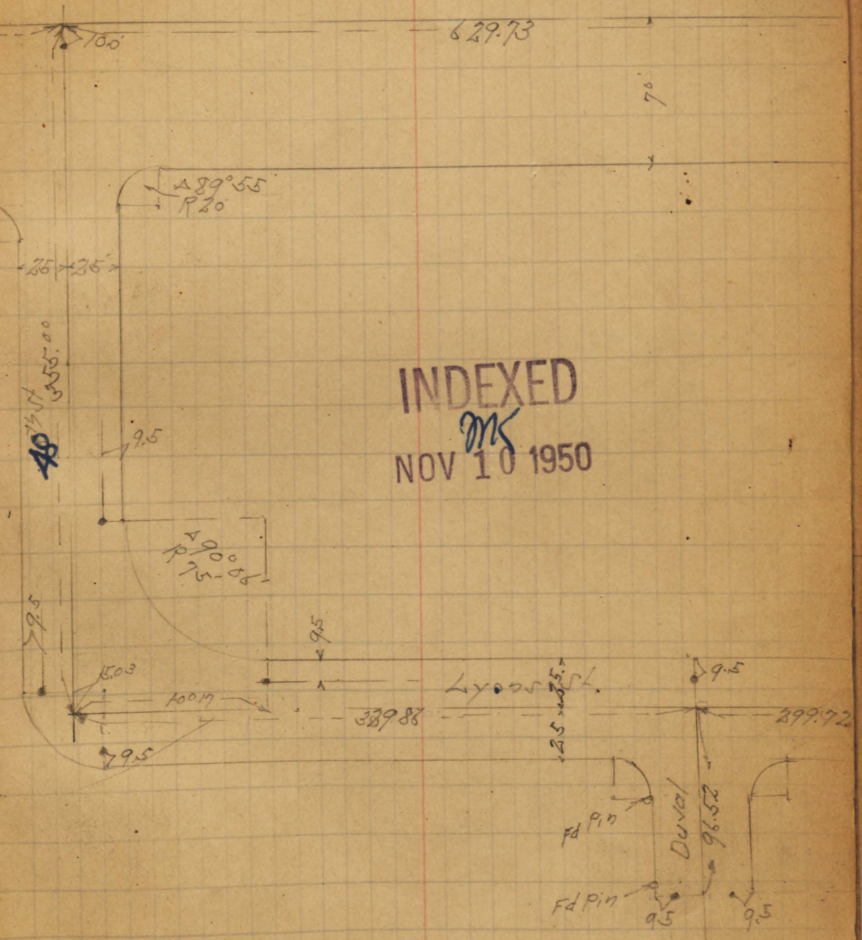
Cost 49

11.50
Fd Pipe
+ disc

Plotted on T. P. Sheets
Nos 3378 & 3379
6-27-45 J.S.Q.



INDEXED
MK
NOV 10 1950



INDEXED
MK
NOV 10 1950

INDEXED

MK

NOV 10 1950

829.73

Federal Bld.

T.A.S. - 3378
6-7-50 MCD

48

FBI
Page 25

210.20

355.00

49.16 ST

INDEXED
MK
NOV 10 1950

Lyon St

299.73

235.25

220

INDEXED
MK
NOV 10 1950

T.P. 3378.6-750
M.S.

49

INDEXED
MK
NOV 10 1950

H St

Fd 2" Pipe
+ Disc

115.5

0.225

115

260

125.5

Fd 2" Pipe
+ Disc

A 27° 30' 10"
P 40.0
T 102.87

10th St

Fd 2" Pipe

76.0

125


271.02

Fd Mon
+ Disc

25

INDEXED

JUN 21 1951



1519.83 Meas.

(From Edine Lot 3 = 2674440)

North line Lot 4

181° 09'

1931

JUNIPER 24397 = P. 21

P. 21 Fd. Conc. Mon

237.24 47

lot 4

lot 12

Wulker Pope Chubb Hoffman 4-26-51 # 1026

Ties Lots 3-4 Horton's Purchase

Gone Fd. Conc. Mon

Laurel

Fairmount Ave

POT. 22+66.95

POT. 20+77.42 Mid. Stake

185335 Meas.

Gone Fd. Conc. Mon

St. Fd. Conc. Mon.

31670 Tie Street # 3609

90° Turned

POT. 12+50.05 Set Conc. Mon

POT. 17+25.79

FAIRMOUNT AVE. Road

POT. 3772

L.T. F.B.C.

Cross in Pot. L.T. 12-19-55 = P.O.T. E. Home Ave.

FAIRMOUNT AVE. Road

P. 21 1324.48'

90° 12' 50" = 121.50' - 10' =

Hub P. 21 Lot 13

336.51

1328.53

701.53

POT. Station 13 + 22.20

400.49

(Lot 3 P. 51)

1322.20

90° 0' 40"

280' 1/2

Going West

0400

0500

0550

0600

0650

0700

0750

0800

0850

0900

0950

1000

1050

1100

1150

1200

1250

1300

1350

1400

1450

1500

1550

1600

1650

1700

1750

1800

1850

1900

1950

2000

2050

2100

2150

2200

2250

2300

2350

2400

2450

2500

2550

2600

2650

2700

2750

2800

2850

2900

2950

3000

3050

3100

3150

3200

3250

3300

3350

3400

3450

3500

3550

3600

3650

3700

3750

3800

3850

3900

3950

4000

4050

4100

4150

4200

4250

4300

4350

4400

4450

4500

4550

4600

4650

4700

4750

4800

4850

4900

4950

5000

5050

5100

5150

5200

5250

5300

5350

5400

5450

5500

5550

5600

5650

5700

5750

5800

5850

5900

5950

6000

6050

6100

6150

6200

6250

6300

6350

6400

6450

6500

6550

6600

6650

6700

6750

6800

6850

6900

6950

7000

7050

7100

7150

7200

7250

7300

7350

7400

7450

7500

7550

7600

7650

7700

7750

7800

7850

7900

7950

8000

8050

8100

8150

8200

8250

8300

8350

8400

8450

8500

8550

8600

8650

8700

8750

8800

8850

8900

8950

9000

9050

9100

9150

9200

9250

9300

9350

9400

9450

9500

9550

9600

9650

9700

9750

9800

9850

9900

9950

10000

10050

10100

10150

10200

10250

10300

10350

10400

10450

10500

10550

10600

10650

10700

10750

10800

10850

10900

10950

11000

11050

11100

11150

11200

11250

11300

11350

11400

11450

11500

11550

11600

11650

11700

11750

11800

11850

11900

11950

12000

12050

12100

12150

12200

12250

12300

12350

12400

12450

12500

12550

12600

12650

12700

12750

12800

12850

12900

12950

13000

13050

13100

13150

13200

13250


13300

INDEXED
JUN 21 1951

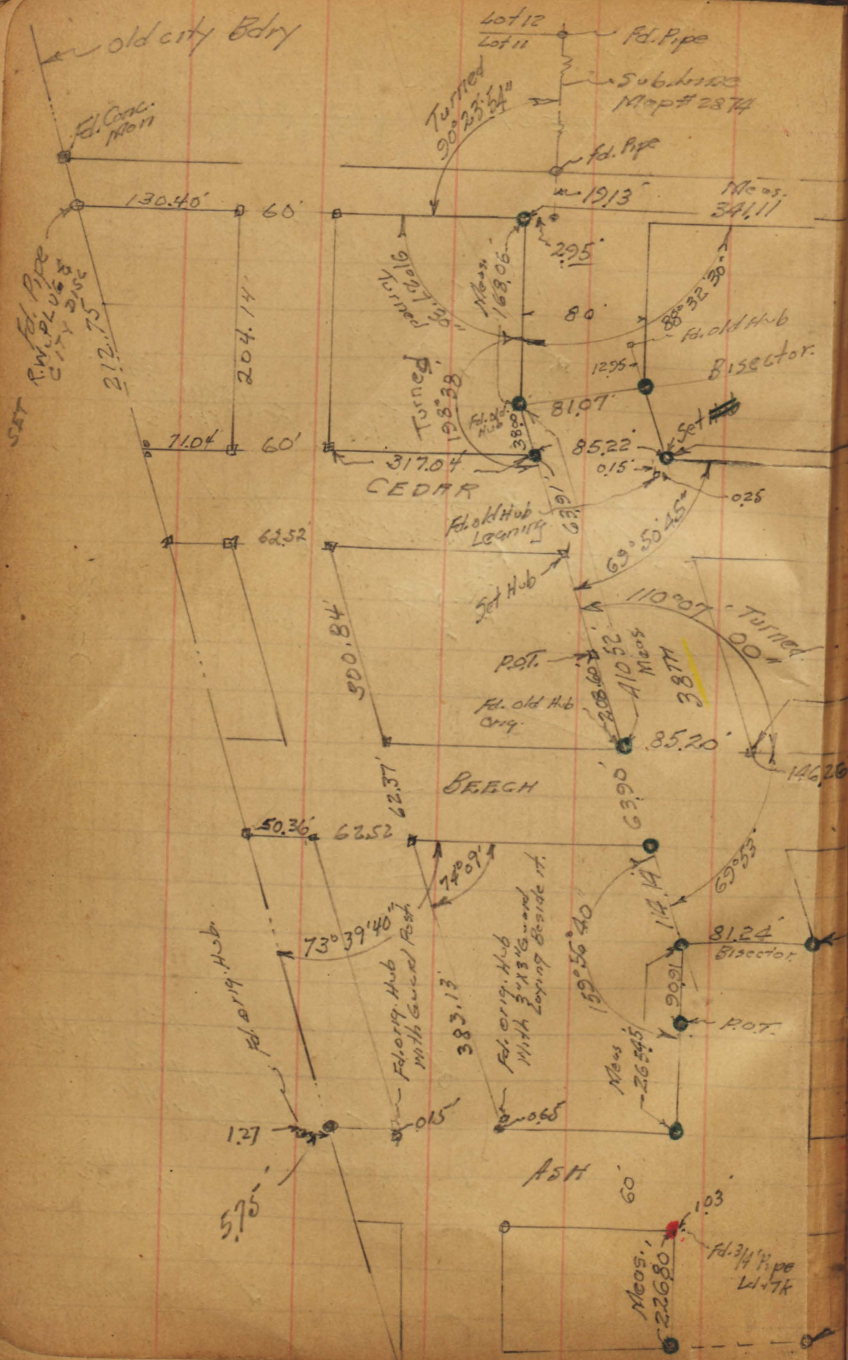


Ties at Federal Blvd.
And Old city Line

Walker
Pope
Stapton
3-6-53



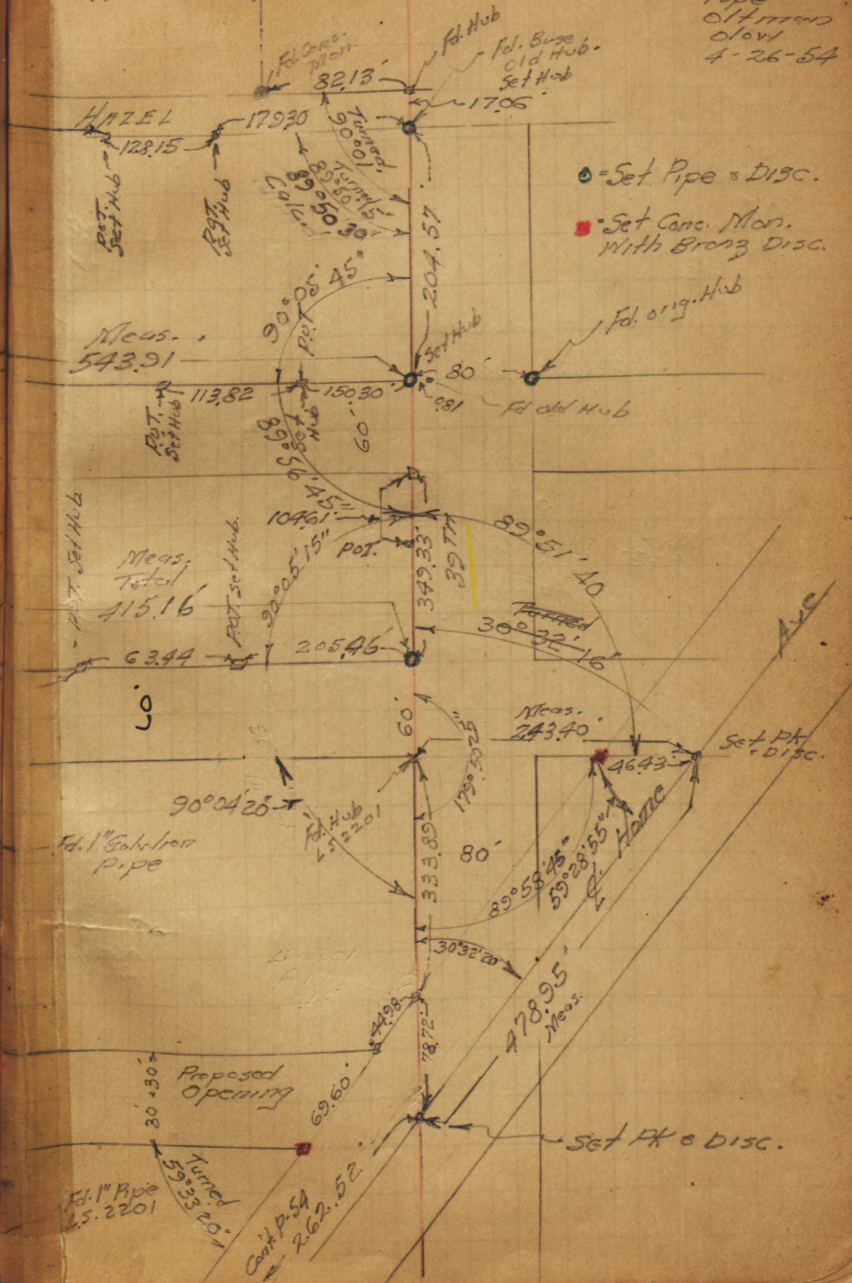
old city Bdry



Plotted.
TPS-3478-9
11-1-54 MCQ

MARILYN PARK 53
TIES

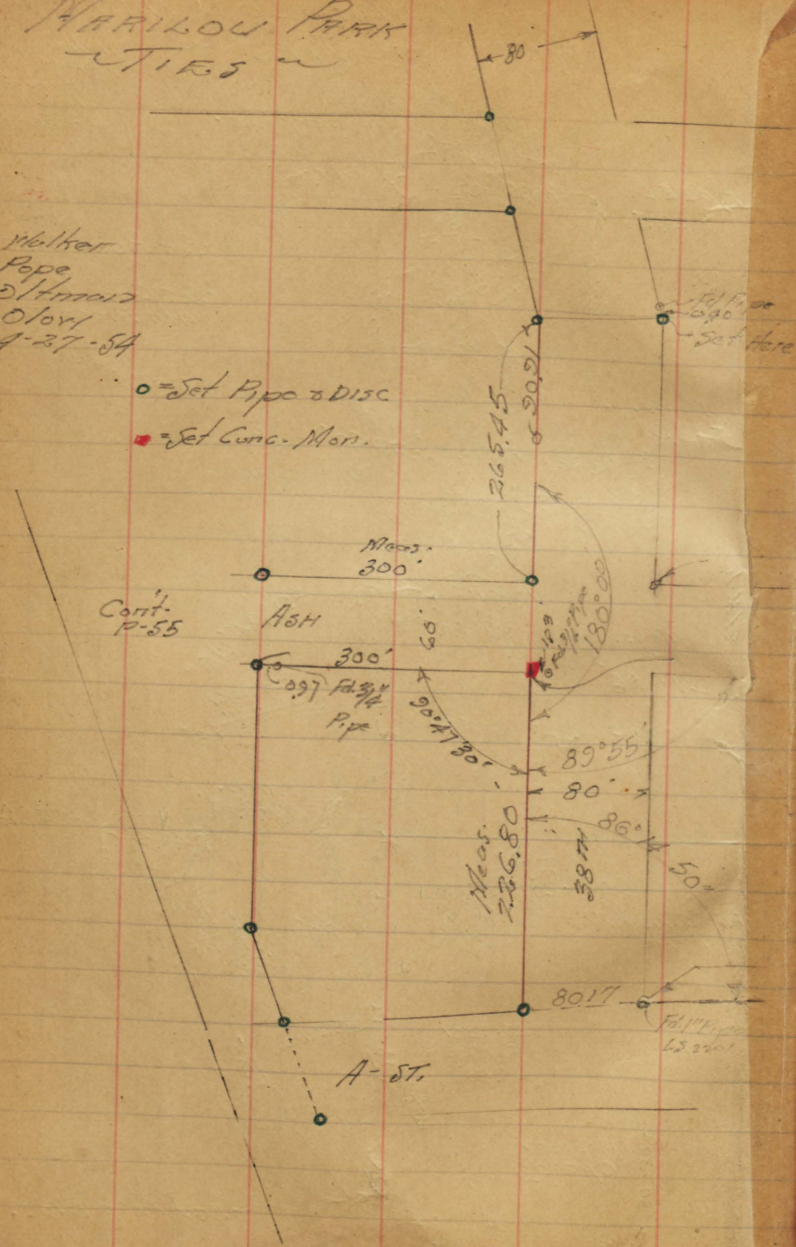
Walker
Page
Old Mon
of old
4-26-54



MARILOU PARK
TIES

Walker
Pope
O'Connor
4-27-54

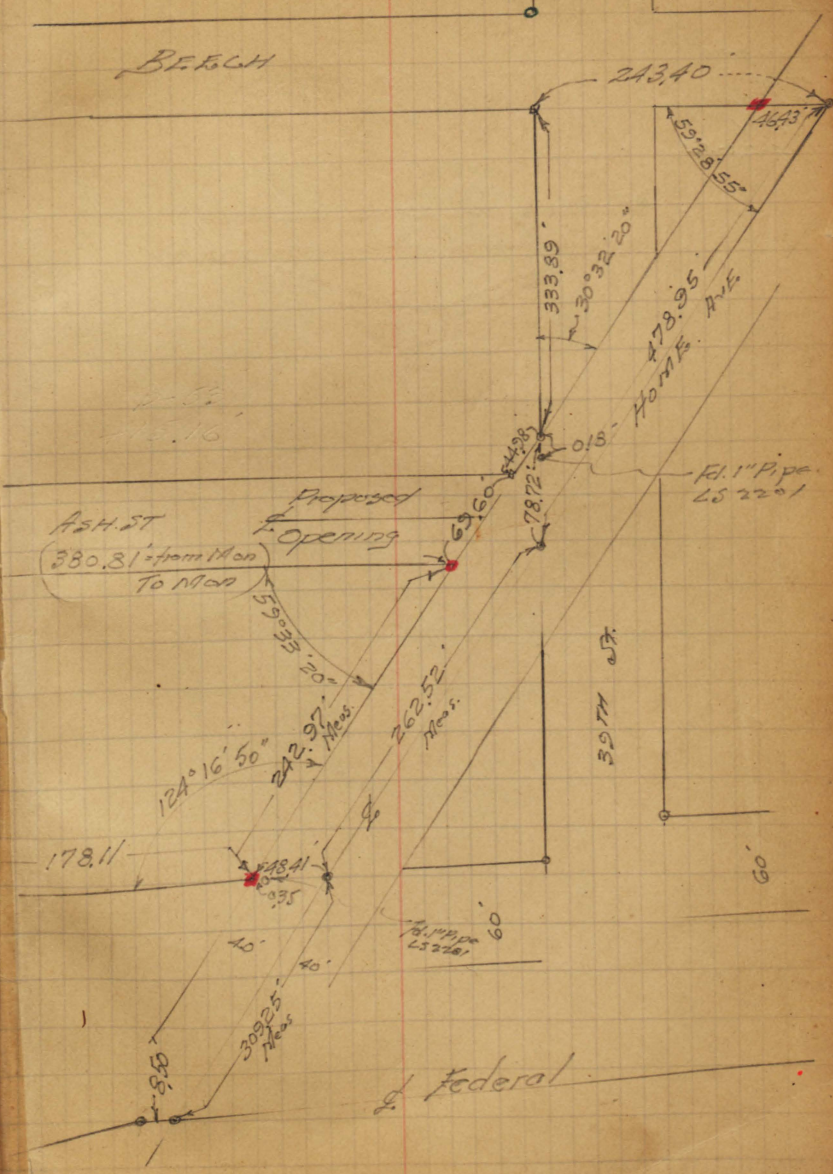
- = Set Pipe & Disc
- = Set Conc. Man.



Plotted. TPS. 3478-9
P-53
415.16'

54

BEECH



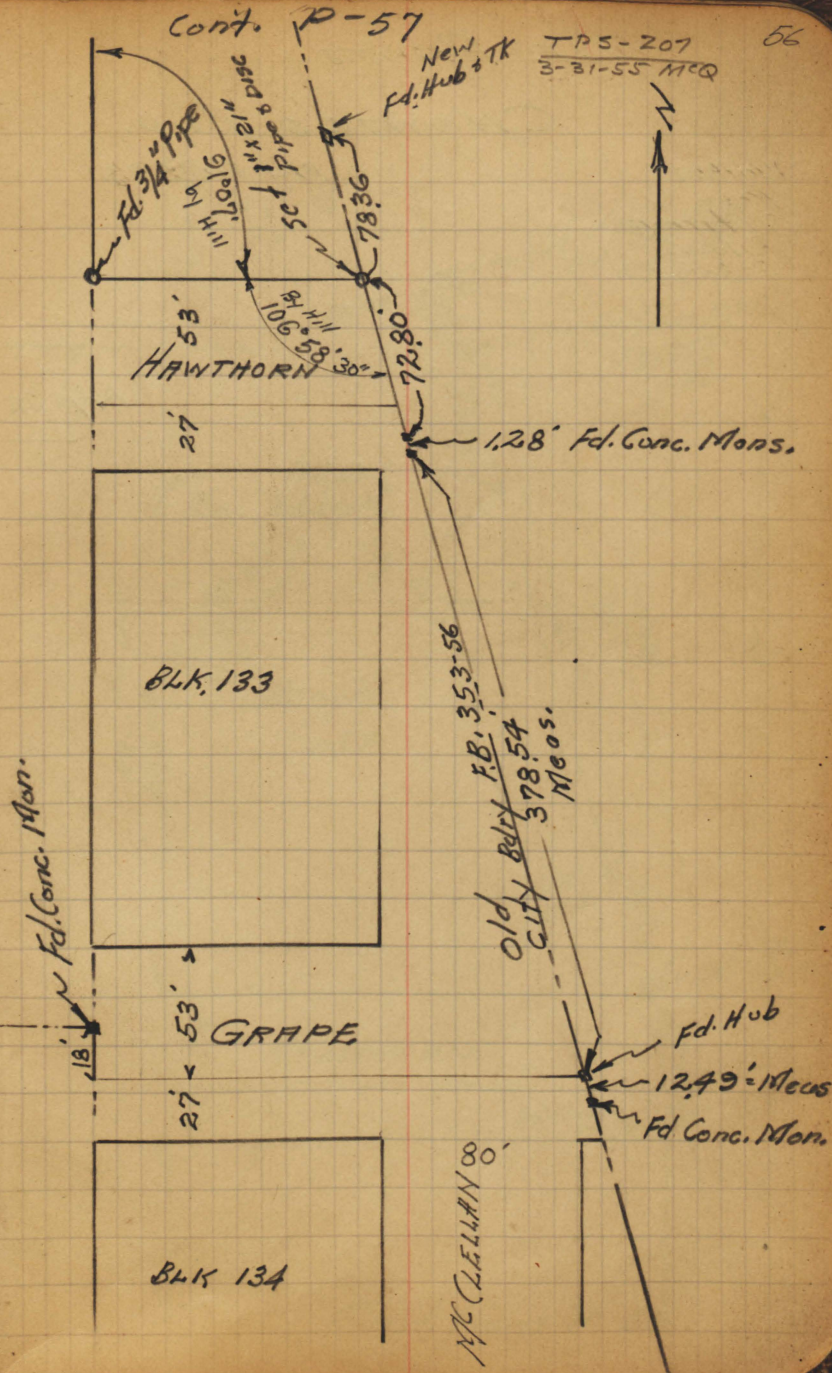
Federal

TIES in CHARTERED ADD.

Walker
Pope
Stinson
Olson
3-30-55

140 20575

INDEXED
MAR 31 1956



TIE POINTS

CHOMTES' ADD.

110 20575

Walker
Pope
Oltman
Olson
3-30-55

