TIE POINT

No. 20

PACIFIC BEACH

TIE POINT

No. 20

PACIFIC BEACH

51.36
56.88
108.24
113.71
5.47

2/113.71
56.85

...rn to City Engineers.
...ice City Hall San Diego Ca...

...Lamont
...nd N & BP 50.37
...Swan 65.49

TP 20

Published by H. S. CROCKER COMPANY, Stationers, Drawing Materials. Mathematical Instruments, etc., San Francisco.

TRAVERSE TABLE FOR TRANSIT BOOK.

From 1° to 90° for a distance of 100.

Degrees.	DEGREES.		¼ DEGREE.		½ DEGREE.		¾ DEGREE.		Degrees.
	Lat.	Dep.	Lat.	Dep.	Lat.	Dep.	Lat.	Dep.	
0			100.00	0.44	100.00	0.87	99.99	1.31	89
1	99.98	1.75	99.98	2.18	99.97	2.62	99.95	3.05	88
2	99.94	3.49	99.92	3.93	99.91	4.36	99.88	4.80	87
3	99.86	5.23	99.84	5.67	99.81	6.10	99.79	6.54	86
4	99.76	6.98	99.73	7.41	99.69	7.85	99.66	8.28	85
5	99.62	8.72	99.58	9.15	99.54	9.58	99.50	10.02	84
6	99.45	10.45	99.41	10.89	99.36	11.32	99.31	11.75	83
7	99.25	12.19	99.20	12.62	99.14	13.05	99.09	13.49	82
8	99.03	13.92	98.97	14.35	98.90	14.78	98.84	15.21	81
9	98.77	15.64	98.70	16.07	98.63	16.50	98.56	16.93	80
10	98.48	17.36	98.40	17.79	98.33	18.22	98.25	18.65	79
11	98.16	19.08	98.08	19.51	97.99	19.94	97.90	20.36	78
12	97.81	20.79	97.72	21.22	97.63	21.64	97.53	22.07	77
13	97.44	22.50	97.34	22.92	97.24	23.34	97.13	23.77	76
14	97.03	24.19	96.92	24.62	96.81	25.04	96.70	25.46	75
15	96.59	25.88	96.48	26.30	96.36	26.72	96.25	27.14	74
16	96.13	27.56	96.00	27.98	95.88	28.40	95.76	28.82	73
17	95.63	29.24	95.50	29.65	95.37	30.07	95.24	30.49	72
18	95.11	30.90	94.97	31.32	94.83	31.73	94.69	32.14	71
19	94.55	32.56	94.41	32.97	94.26	33.38	94.12	33.79	70
20	93.97	34.20	93.82	34.61	93.67	35.02	93.51	35.43	69
21	93.36	35.84	93.20	36.24	93.04	36.65	92.88	37.06	68
22	92.72	37.46	92.55	37.86	92.39	38.27	92.22	38.67	67
23	92.05	39.07	91.88	39.47	91.71	39.87	91.53	40.27	66
24	91.35	40.67	91.18	41.07	91.00	41.47	90.81	41.87	65
25	90.63	42.26	90.45	42.66	90.26	43.05	90.07	43.44	64
26	89.88	43.84	89.69	44.23	89.49	44.62	89.30	45.01	63
27	89.10	45.40	88.90	45.79	88.70	46.17	88.50	46.56	62
28	88.29	46.95	88.09	47.33	87.88	47.72	87.67	48.10	61
29	87.46	48.48	87.25	48.86	87.04	49.24	86.82	49.62	60
30	86.60	50.00	86.38	50.38	86.16	50.75	85.94	51.13	59
31	85.72	51.50	85.49	51.88	85.26	52.25	85.04	52.62	58
32	84.80	52.99	84.57	53.36	84.34	53.73	84.10	54.10	57
33	83.87	54.46	83.63	54.83	83.39	55.19	83.15	55.56	56
34	82.90	55.92	82.66	56.28	82.41	56.64	82.16	57.00	55
35	81.92	57.36	81.66	57.71	81.41	58.07	81.16	58.42	54
36	80.90	58.78	80.64	59.13	80.39	59.48	80.12	59.83	53
37	79.86	60.18	79.60	60.53	79.34	60.88	79.07	61.22	52
38	78.80	61.57	78.53	61.91	78.26	62.25	77.99	62.59	51
39	77.71	62.93	77.44	63.27	77.16	63.61	76.88	63.94	50
40	76.60	64.28	76.32	64.61	76.04	64.94	75.76	65.28	49
41	75.47	65.61	75.18	65.93	74.90	66.26	74.61	66.59	48
42	74.31	66.91	74.02	67.24	73.73	67.56	73.43	67.88	47
43	73.14	68.20	72.84	68.52	72.54	68.84	72.24	69.15	46
44	71.93	69.47	71.63	69.78	71.33	70.09	71.02	70.40	45
45	70.71	70.71							

Degrees.	DEGREES		¼ DEGREE.		½ DEGREE.		¾ DEGREE.		Degrees
	Dep.	Lat.	Dep.	Lat.	Dep.	Lat.	Dep.	Lat.	

Index.

Grand Ave	Page	1
Hornblend	"	4
Lamont	"	5
Garnet	"	7
Shasta	"	8
Emerald	"	9
Jewell	"	10
Pescadero Kendall	"	11
La Playa	"	12
Broadway	"	13
Pacific	"	14-18
Kendall	"	15
Venice Park	"	16 + 17
Ties West of Ingraham Garnet to Pacific		34-35 + 36
Ties West of Ingraham S. of Pacific		37
Lot 2 P.B. Sea View Hts.	"	70

Page 43 to 70 Incl.

Chalcedony	43	Hornblend
Lamont	43	Monmouth Dr.
Beryle	43	Malden
Olney	43	~~Cottonwood~~
Diamond	43	Calling wood
Garnet	43	Kendall
Pendelton	43	Emelene
Missouri	44	Jewell
Morell		Noyes.
Ingraham		Gladiola
Haines		Poinsetta
Gresham		Parker Place
Law		La Palma
Tourquoise		Estrella Place
Sapphire		Frontera Pl.
Tourmaline		Quiney
Opal		Lee
Loring		Pico
Cass		Figueroa Blvd.
Dawes		Magnolia
Everts		Bond
Fanuel		Dalton
Pacific Beach Drive		Ivy
Bridgfield Drive		
Van Nuys		
Archer		
Agate		
La Jolla Mesa Drive		
Wilbur Ave.		
Windsor Drive		
Grand Ave.		
Thomas		
Reed		
Oliver		
Pacific Ave		
Bayard		
Misbion Blvd.		
~~Emerald~~ Emerald		
Feldspar		

#380

Published by ... Materials, and ... R. COMPANY, Stationers, Drawing ...cal Instruments, San Francisco.

Table showing the difference of latitude and departure in running 80 chains at any course from 1 to 60 minutes.

MINUTES.	LKS.	MINUTES.	LKS.	MINUTES.	LKS.
1	2⅓	21	49	41	95⅔
2	4⅔	22	51⅓	42	98
3	7	23	53⅔	43	100⅓
4	9⅓	24	56	44	102⅔
5	11⅔	25	58⅓	45	105
6	14	26	60⅔	46	107⅓
7	16⅓	27	63	47	109⅔
8	18⅔	28	65⅓	48	112
9	21	29	67⅔	49	114⅓
10	23⅓	30	70	50	116⅔
11	25⅔	31	72⅓	51	119
12	28	32	74⅔	52	121⅓
13	30⅓	33	77	53	123⅔
14	32⅔	34	79⅓	54	126
15	35	35	81⅔	55	128⅓
16	37⅓	36	84	56	130⅓
17	39⅔	37	86⅓	57	133
18	42	38	88⅔	58	135⅓
19	44⅓	39	91	59	137⅔
20	46⅔	40	93⅓	60	140

TABLE FOR RUNNING ON SLOPES.

In the following table the first column shows the angle, the second the ... to be added to a chain on the slopes, to make one chain horizontal measurement.

ANGLE	COR. IN LINKS	ANGLE	COR. IN LINKS	ANGLE	COR. IN LINKS	ANGLE	COR. IN LINKS
°		°		°		°	
4	0.24	11	1.88	18	5.14	25	10.54
5	0.38	12	2.24	19	5.76	26	11.26
6	0.55	13	2.63	20	6.42	27	12.24
7	0.76	14	3.06	21	7.11	28	13.37
8	0.98	15	3.53	22	7.85	29	14.34
9	1.24	16	4.02	23	8.64	30	15.47
10	1.55	17	4.56	24	9.47	35	22.07

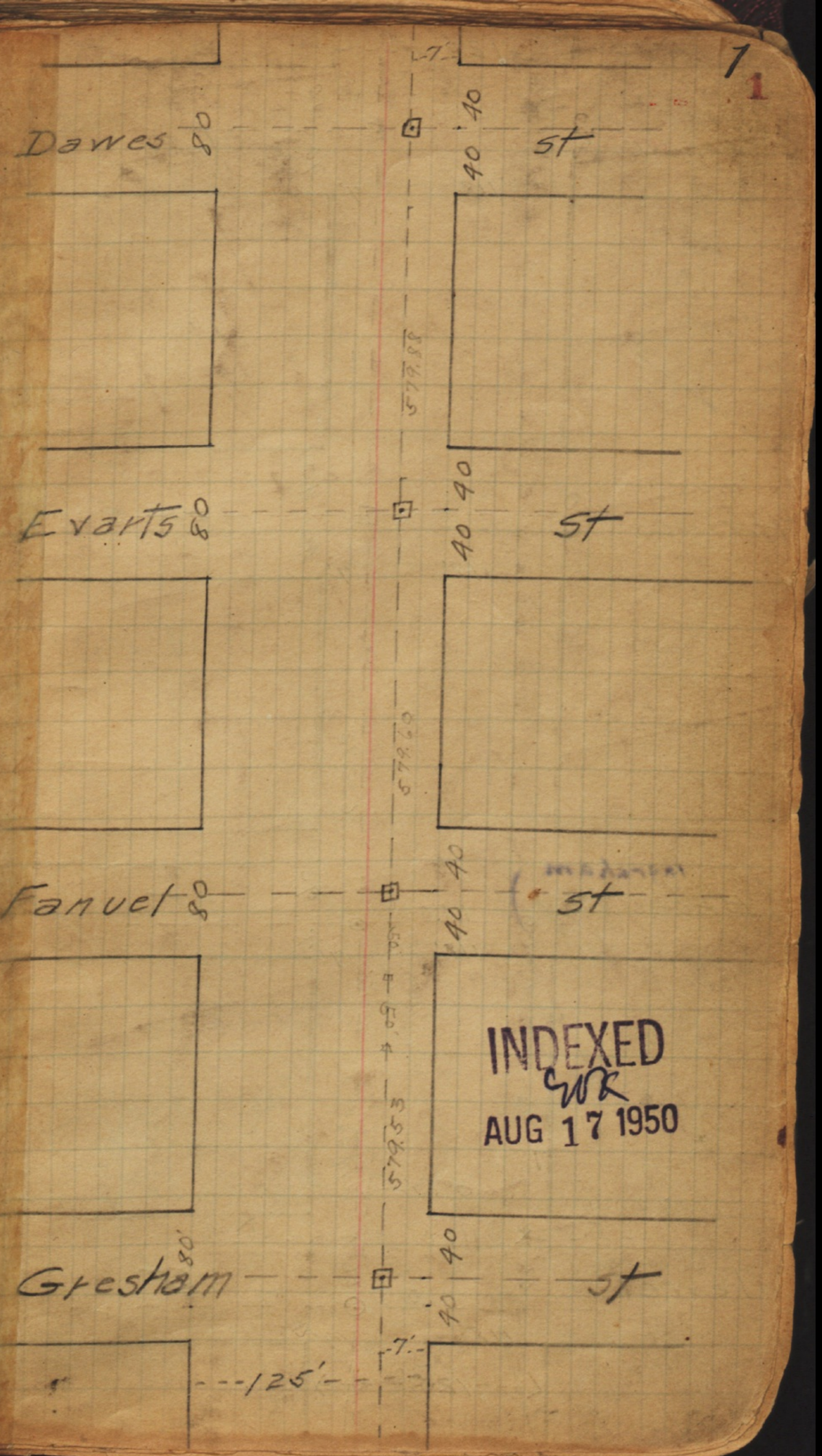
Dawes
80
40
40
St
Evarts
80
40
40
St
Fanuel
80
40
40
St
Gresham
80
40
40
St
125'
7'
INDEXED
AUG 17 1950

Gresham

125'

118'

7'

40

40

5th

579.62

Haines

118'

7'

40

40

5th

632.92

Ingraham

(Broadway)

111.0

118'

93

5th

7'

0°07'

579.46

Jewel

111.0

118'

125'

7'

99

99

5th

Jewell

125'

0.07

5th

Ave

513.62

111.0

7'

Kendall

69

111.0

66

5th

80'

7'

71

111.0 Track

118.33

133.4

67.61

Lamont

80

5th

INDEXED

AUG 17 1950

5th Ave.

145.11

102.0

125'

Ave.

Morrell

Ivy

Grand

40

40

579.82

Grand

Balboa

40

40

5th

2

2

3

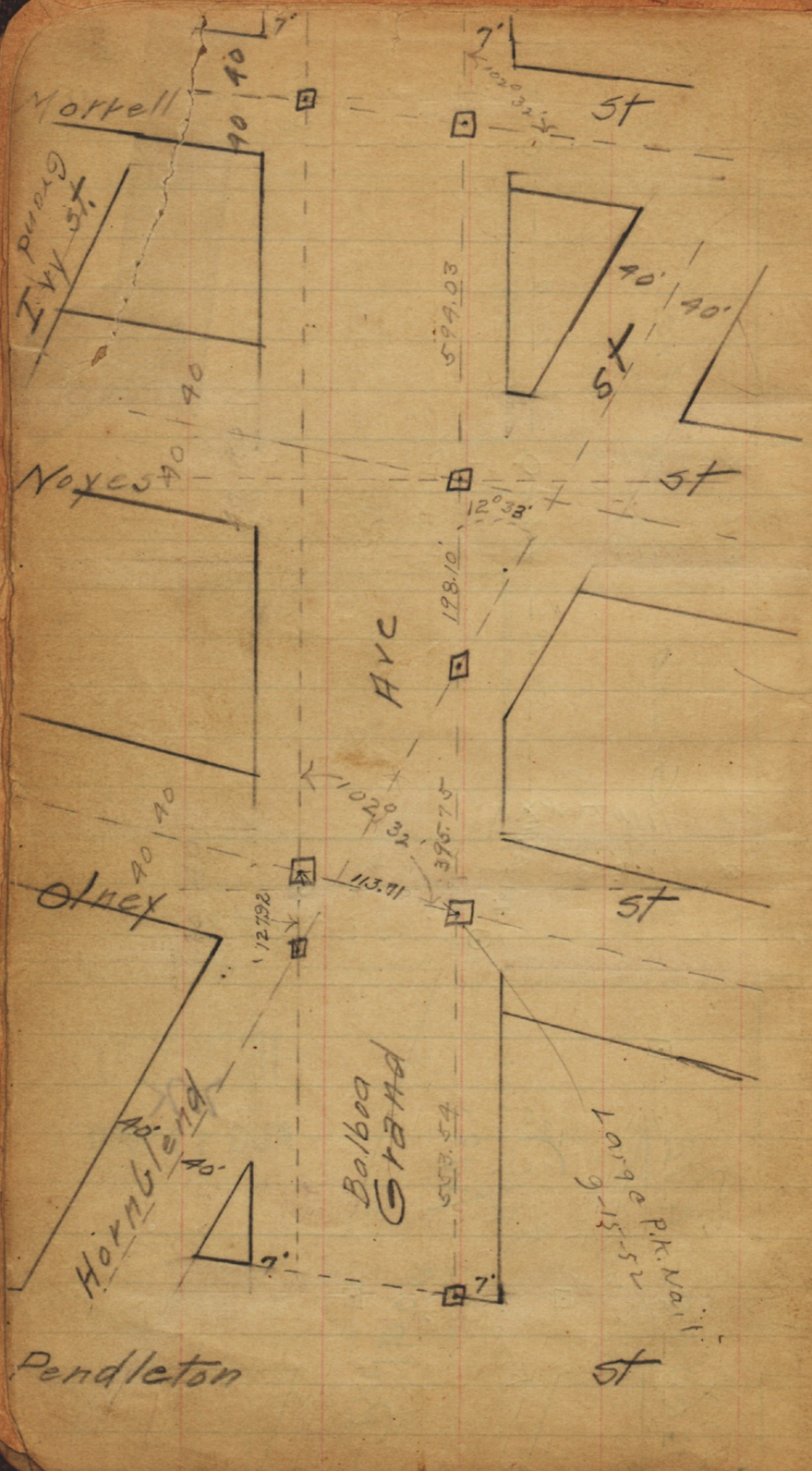

INDEXED
SMK
AUG 17 1950

INGRAHAM.

(Broadway) 100' — St

Tie pts Hornblend.
⊡ = Main
⊙ = Cover pts
T = Tacks in sdwk.
Note — Cover pts are all Id pts.

80' 7' 50 50

1104

622.5

St

Jewell — St

7.80

519.80

Kendall — 80 — St

INDEXED
AUG 17 1950

Lamont — 80' — St

580.2

513.63

Hornblend St

285.8C

Morrell — 80 — St

Grand Ave

80'

Noyes St

285.2C

Garnett

2-1-11 Dunkle
Shaw
Tichenor

C = Pts Lamont St
I = Monuments
O = Cover pts
T = Tack stwk
Note- Cover points are
old points

80

Loring Ave

40 — 40 — C.T. — C.T. ON NL MALDEN

MALDEN ST

302.72

Wilber Ave

133 — 133 — 40 — 7

283.73

Beryl Ave

66 — 66

Law Ave

338.46

Law Ave

258.93

Chalcedony Ave

316.73

LAMONT

INDEXED
AUG 17 1950

80

Pts Lamont st

Pacific
Ocean
Tie Pts. Grand Ave
= Monuments
= Cover points
= Tack in Sdwk
Cover points are old points
125'
1-30-11
Dunkle
Shaw
Tichenor
(Allison)
Mission
Blvd.
St.
Ave
Bayard
St
Grand
Cass
St
Dawes
St.
Hornblend Ave
Chalcedony
Ave
Missouri
Ave
Diamond
Ave
Emerald
Ave
Feldspar Ave
Lamont
St.
Garnet
St
80
349.70
349.76
350.05
283.85
283.72
INDEXED
WK
AUG 17 1950

G 6

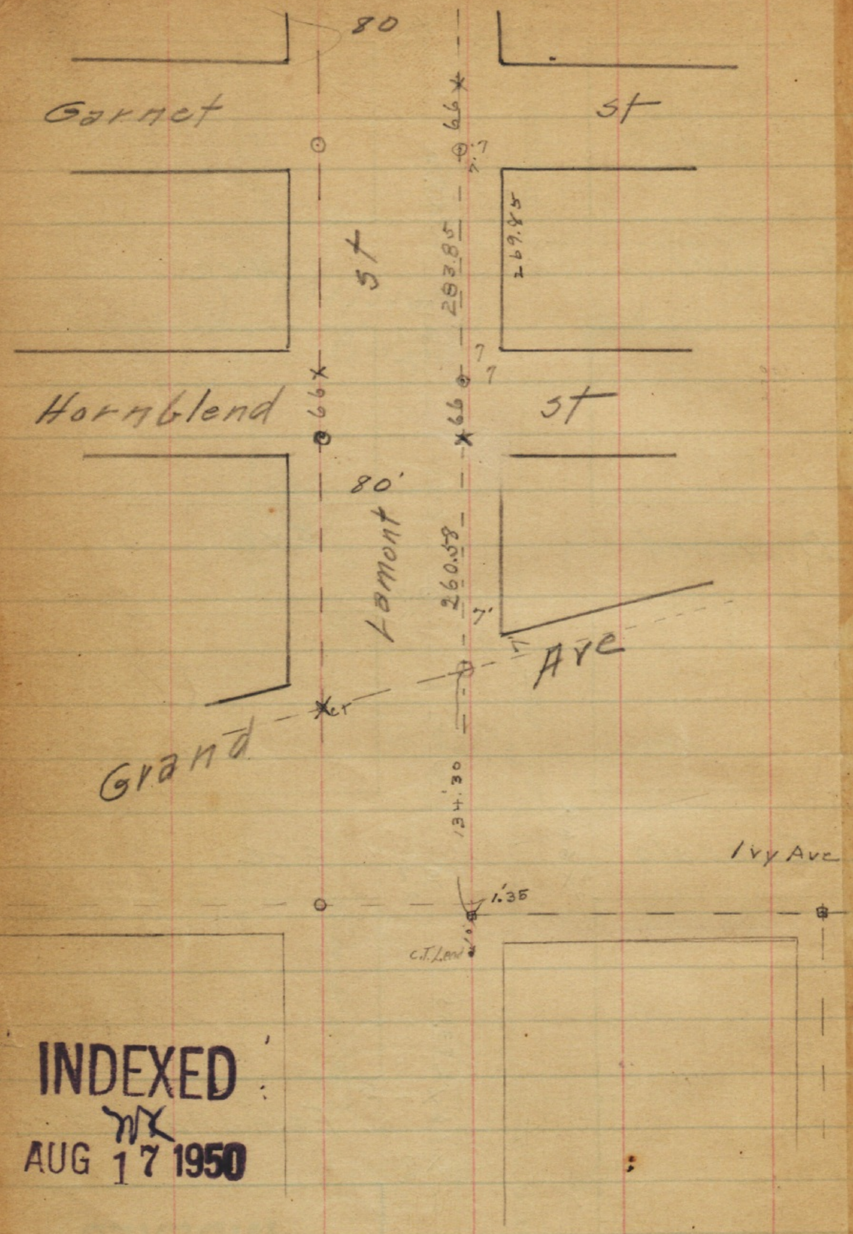

INDEXED
AUG 17 1950



INDEXED
WK
AUG 17 1950



INDEXED
WK
AUG 17 1950



INDEXED
AUG 17 1950

INDEXED
VK.
AUG 17 1950

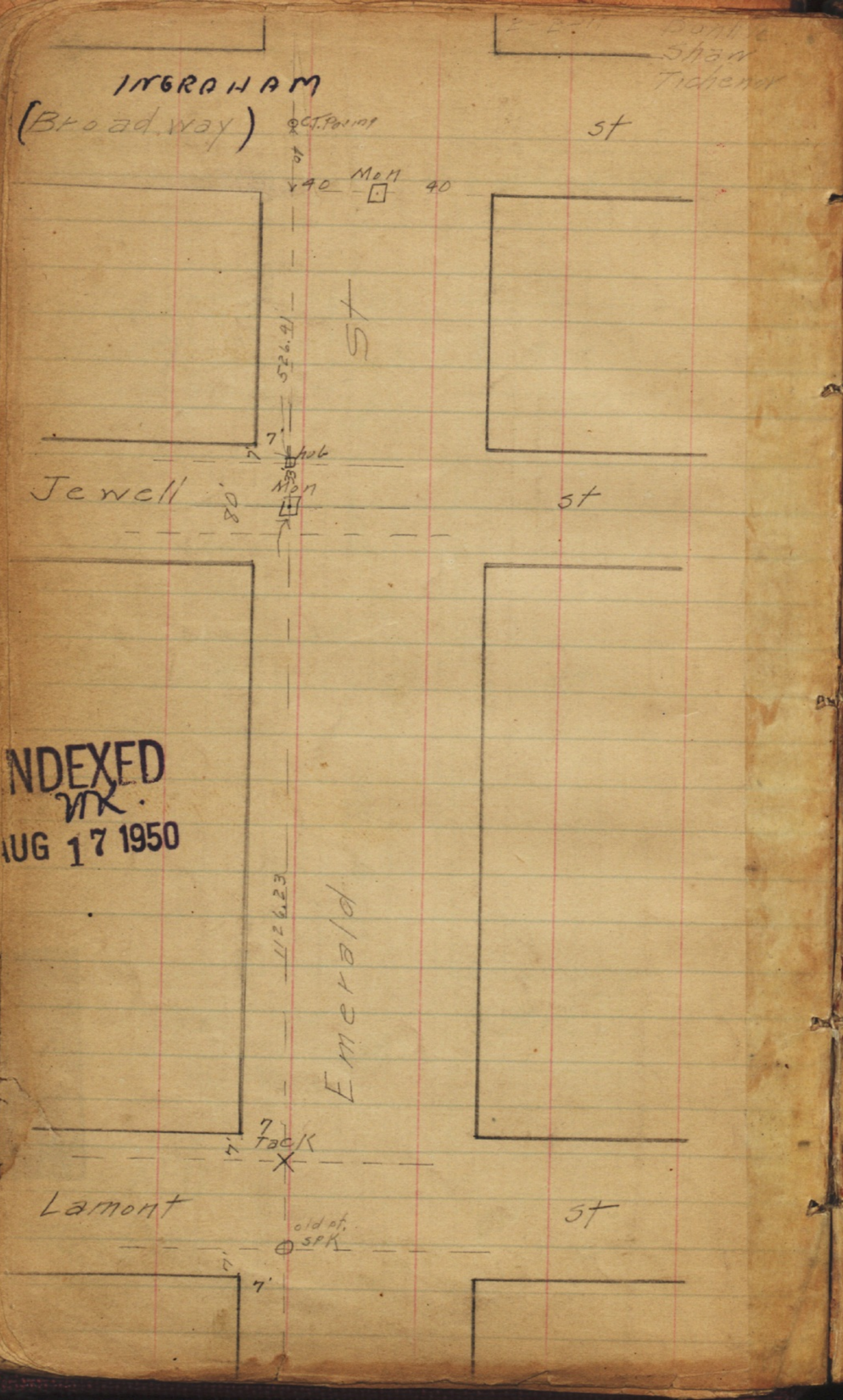

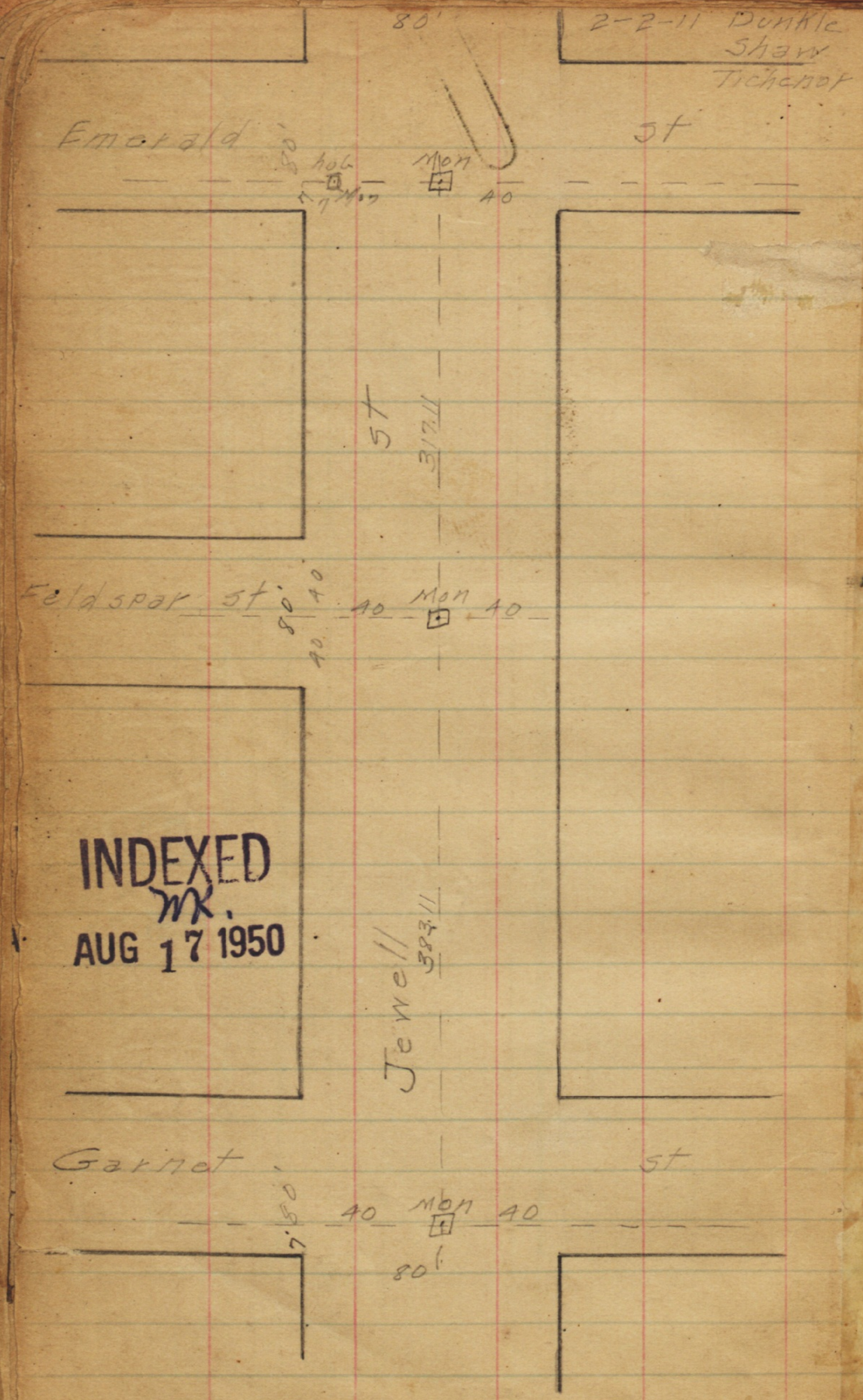

INDEXED
MK.
AUG 17 1950

Pescadero St

= Mon

N.L.R.L. 1500

Kenwil St.

7'

87.38

Pacific St

Pacific ~~St~~

Beach Drive

120

7'

7' Sidewalk

C.T. 10 Conc. Walk

296.92

ST.

VAN NUYS

Chico

35

70 St

272.44

Fortuna

(Sunset)

375

75 Ave

INDEXED
WK
AUG 17 1950

474.15

KENDALL

Roosevelt

375

725' Ave

FW Hub OS down

FW Hub OS down

50

676.39

Rosecrans

375'

50

C.T.

a Plaza

Ave

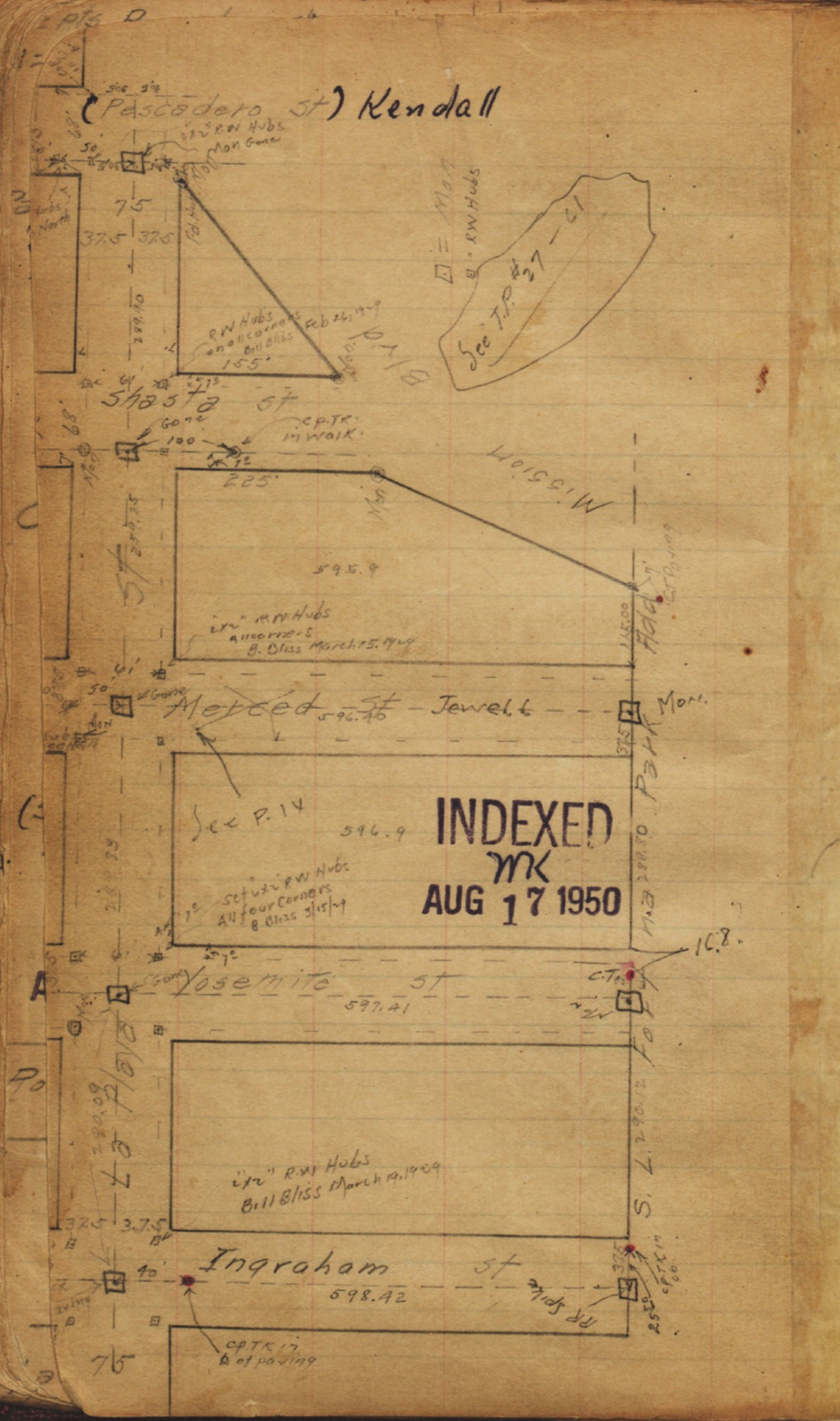
(Pescadero St) Kendall
Shasta St
Mission
Merced St
Jewel
Yosemite St
La Playa
Ingraham St
Park
Fort
See T.P. #27 - 61
INDEXED
WK
AUG 17 1950

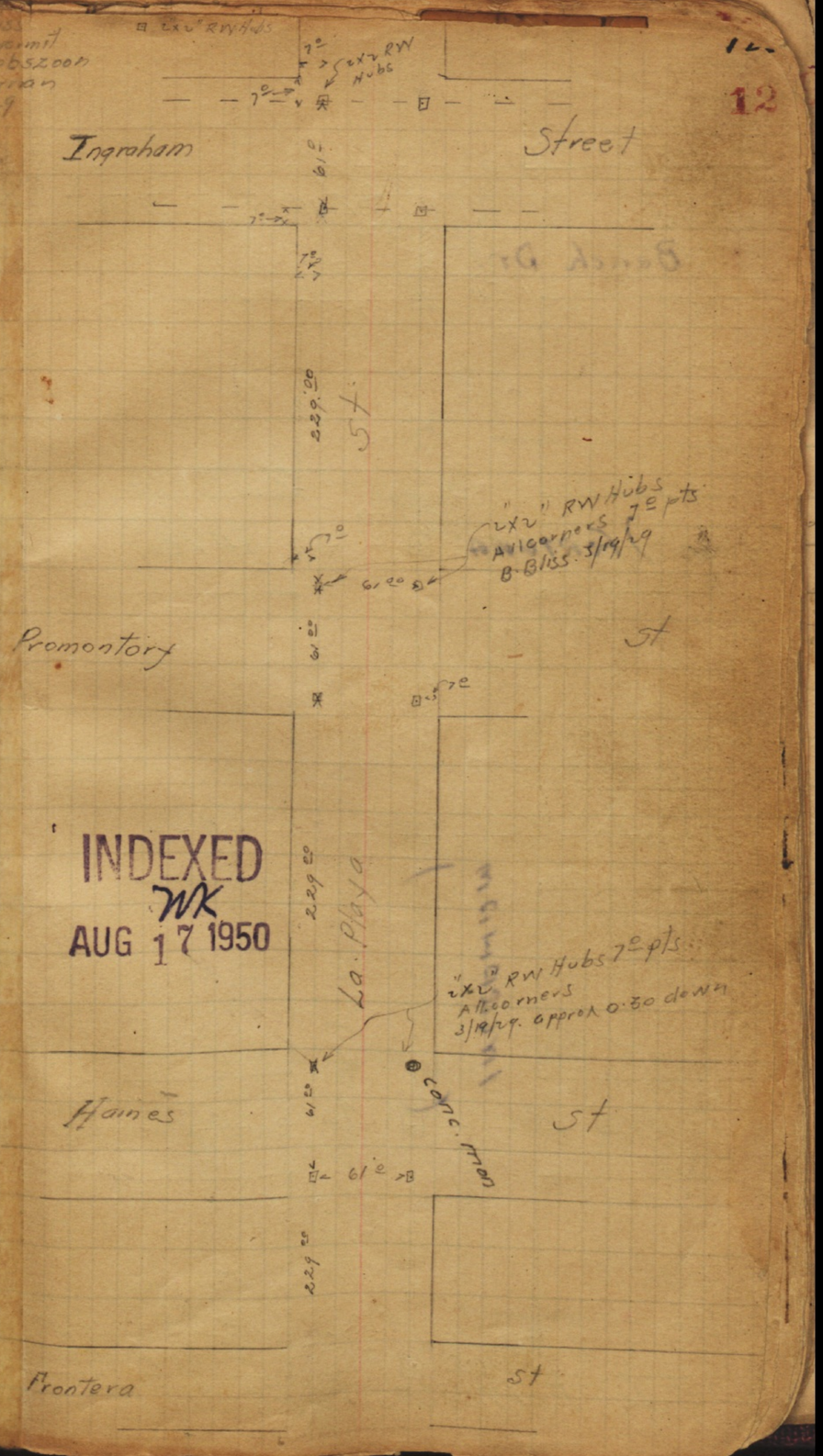
Ingraham Street
Promontory St
La Playa
Haines St
Frontera St
INDEXED
WK
AUG 17 1950

Mon 4-10-11
Lots sold here have been deeded out to P.L.
Pacific
Beach Dr.
P.L. 1800
Ave
3/4" Pipe LS.2201
FD. 1/10/68
61.12
82.75
(Sunset) FORTUNA
Ave
Roosevelt
Ave
INGRAHAM
(Broadway)
La Playa
Ave
S.L. Fortuna Park Add.
100'
Grand
Ave
Mon Cover
Thomas
Ave
Reed
Ave
Oliver St.
Pacific
Beach Drive
Ave
INDEXED
AUG 17 1950



INDEXED
WK
AUG 18 1950

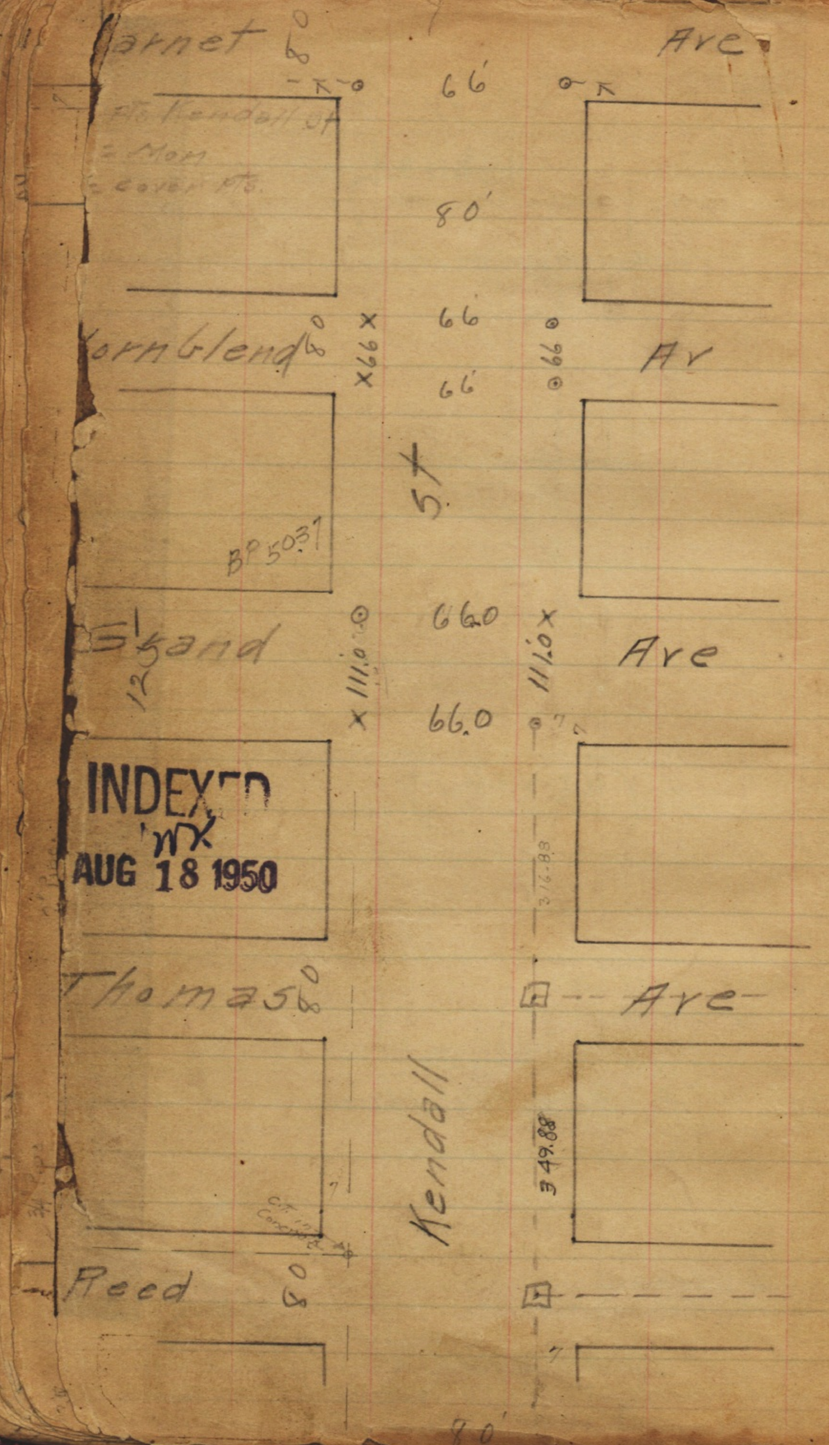

INDEXED
AUG 18 1950

Points in Venice Park

hubs

INDEXED
AUG 18 1950

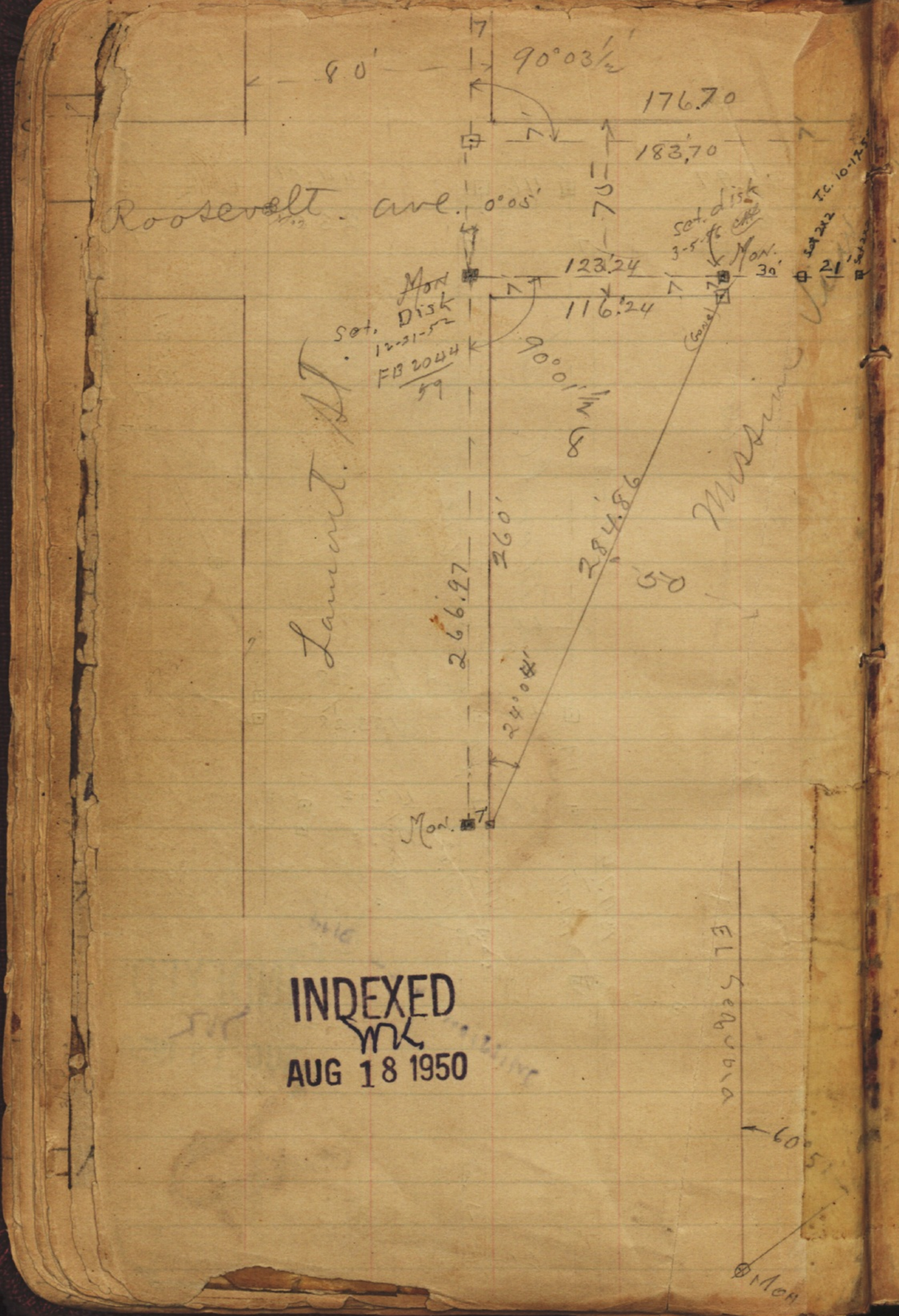

INDEXED
MK
AUG 18 1950



The Lands Pacific Beach
lubs
(Ivy) ave.
mon. covers
Grand
Ve.
May 1/15
18
513.80
514.00
513.78
Thomas ave.
514.00
Reed ave
Oliver ave.
513.68
Pacific ave.
Lamont street
Morell
Noyes
Oliver
INDEXED
AUG 18 1950



(Ivy) ave. Grand Ave.
19
Mon.
66'
514.13
304.81
60'
317.00
280'
Thomas ave.
305.00
349.70
Quincey
290'
Reed ave.
305.20
West End
349.96
Oliver
Pendleton
305.41
Oliver ave.
Fd. in Place
Conc. Mon
7-14-52
G.B. Walker
P-61
319.95
18.15
Pacific ave.
514.30
305.61
Pueblo line
INDEXED
AUG 18 1950

INDEXED
W.K.
AUG 18 1950



513.66
223.70
289.96

51
244
270

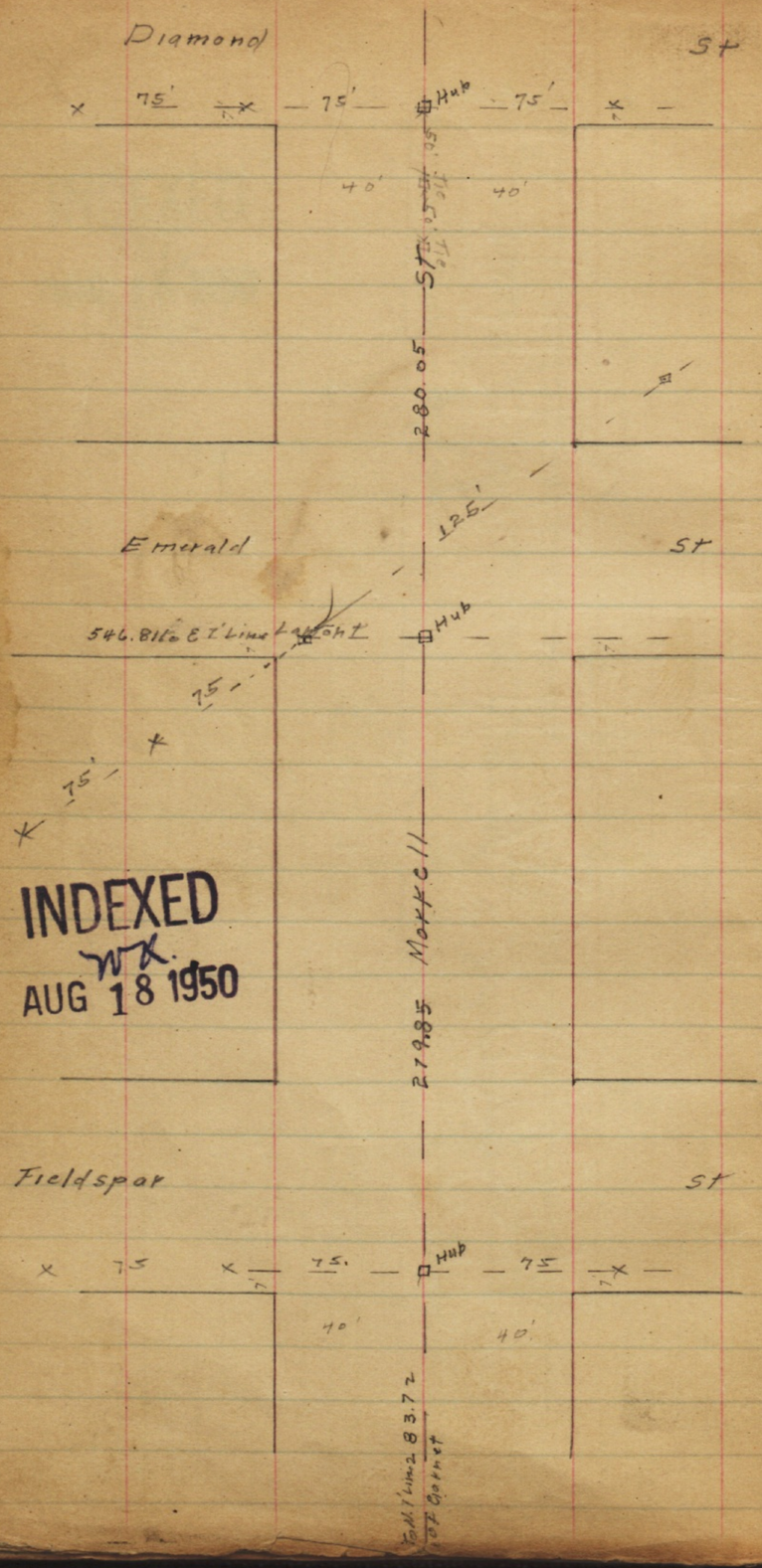

INDEXED
AUG 18 1950

Tie Points Emerald St.

Pacific Beach

IND

AUG

Field

8-30-26

22

N

Diamond

Tie Hub

50'

75'

Tie Hub

Emerald

Ever

50'

Tie Hub

50'

Tie Hub

INDEXED
AUG 18 1950



INDEXED
W.K.
AUG 18 1950

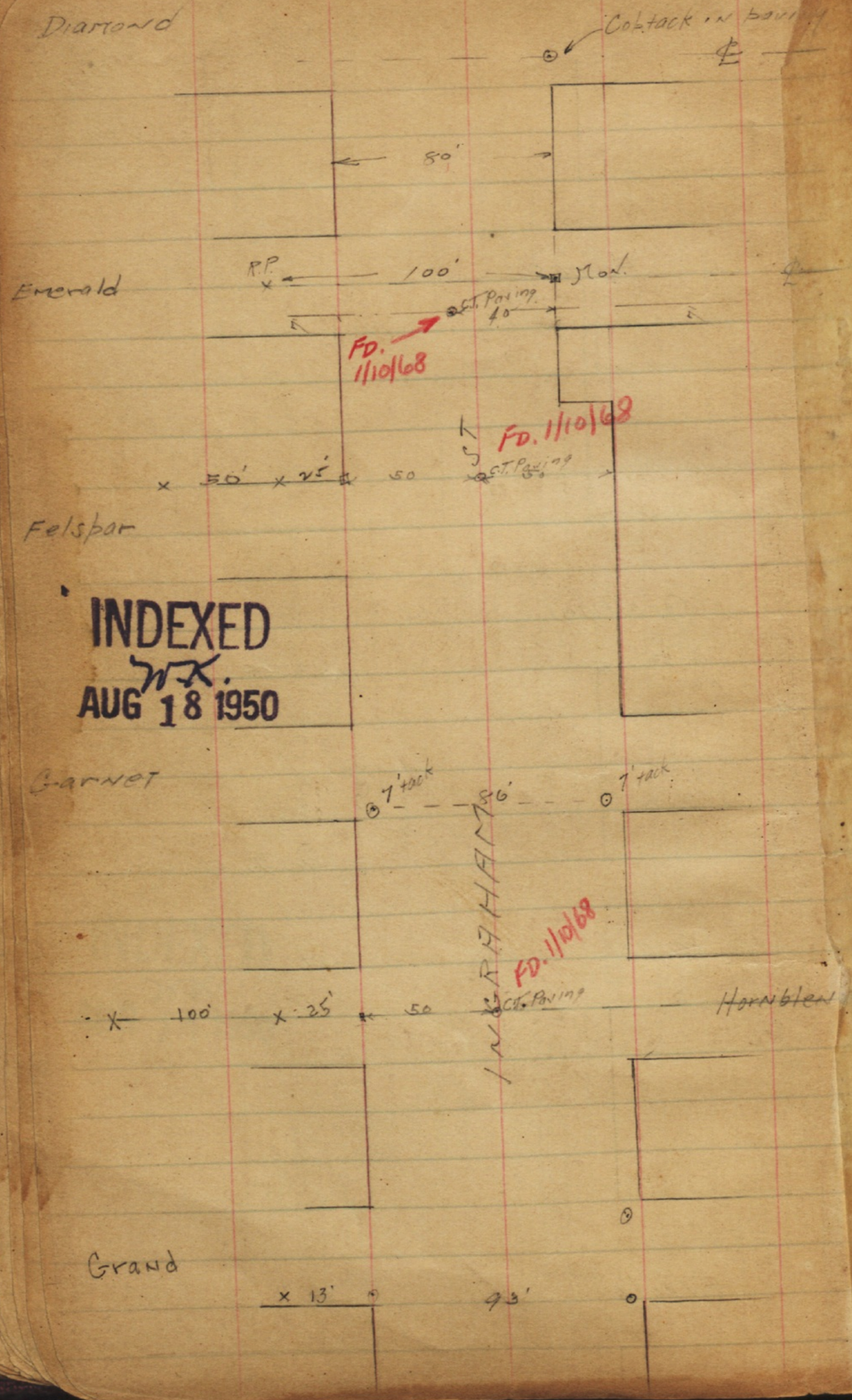

270
80
33
283

24

CHICO ST. STERLING PARK

Moore 12/18/26

Pacific Beach Dr. AVE

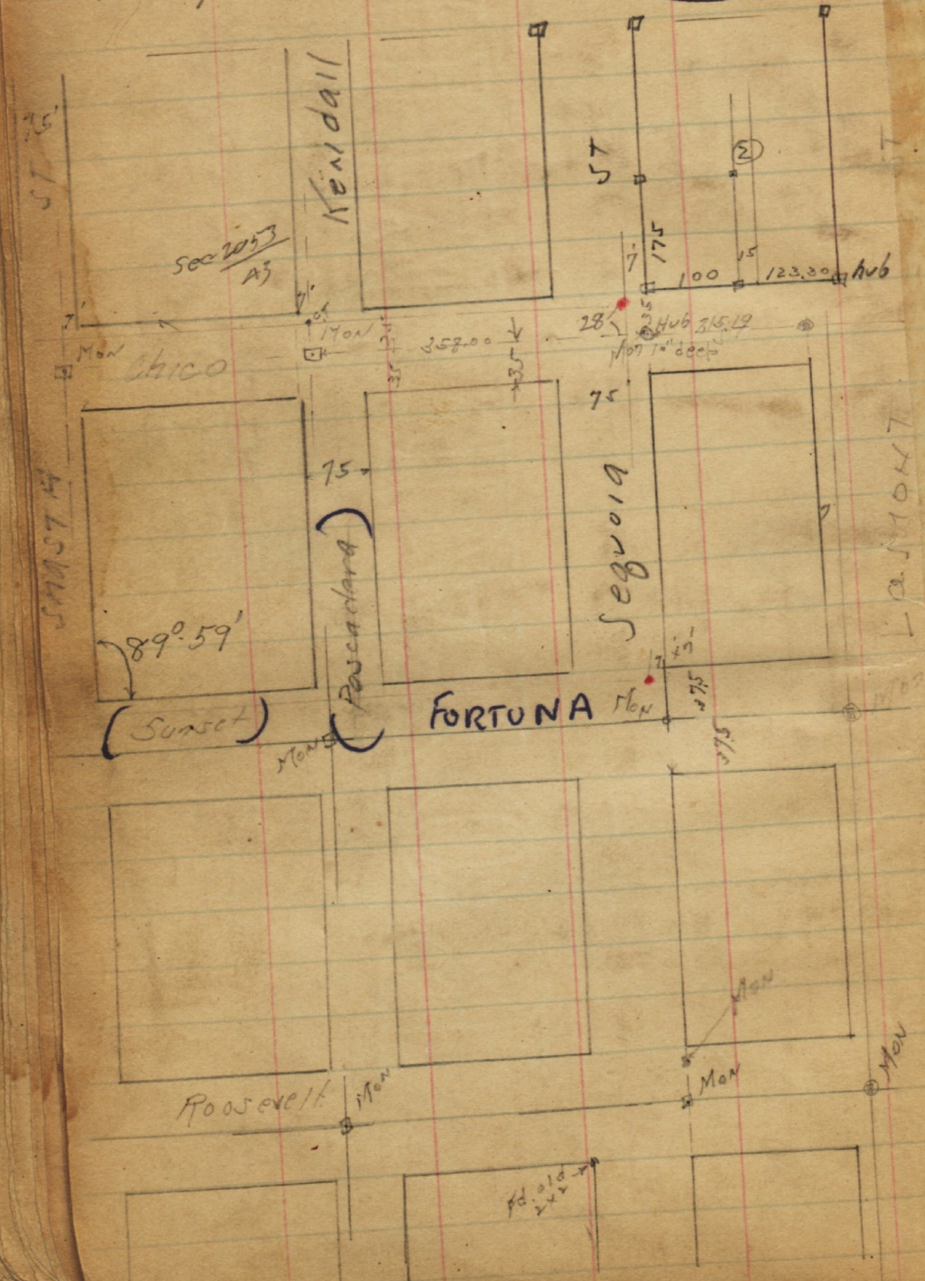

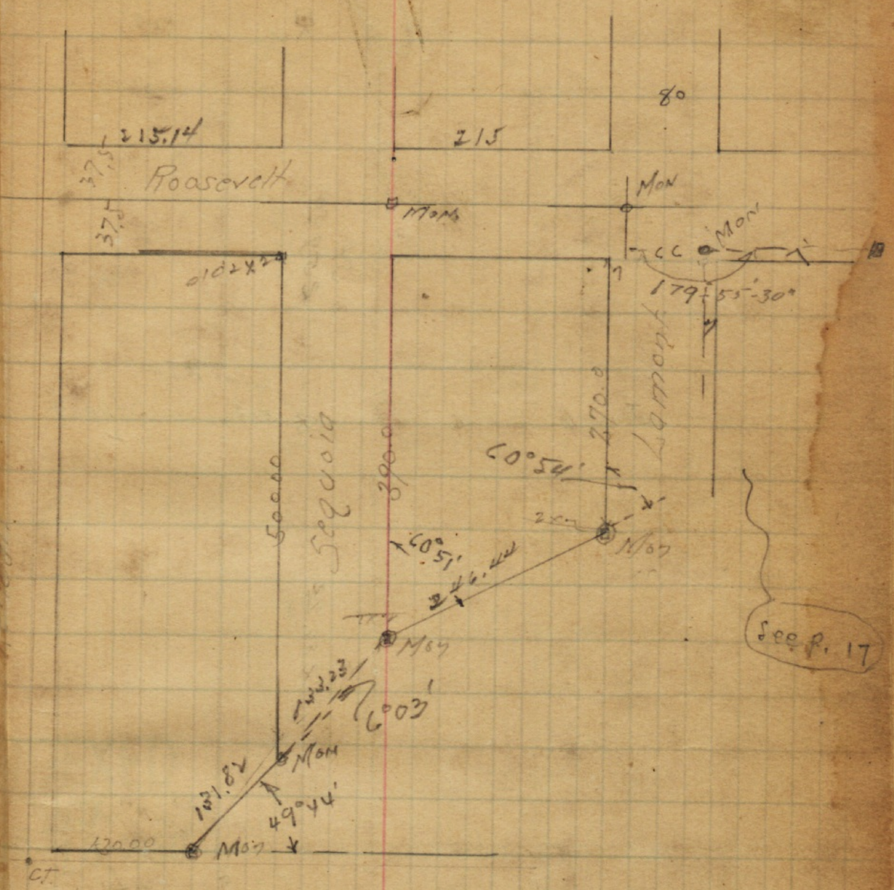

See p. 17

INDEXED
MK
AUG 18 1950

□ Mon
△ 2"x2" R.W. Hubs
⊙ CP.T.K.

Ties Roosevelt

Bill Bliss
Joe Overm[...]
Johnny Jacobs[...]
Pete Kiernan
March 19, 1929

INDEXED
WK
AUG 18 1950

Mon
R.W. Hub
Cap. Tks

Ties Sunset Street
Shasta West

Shasta

75'

Mon 1' Below Pav'g

37.5

197'

Ldg. C.T. on Circuit

St.

To La Playa

AVE

259.52

37.5

37.31

Jewell

Street

FORTUNA

280.03

37.5

37.5

Yosemite

St

1390.1'

Ingraham

St

Ingraham St

See Ties Page(38) This Book

61'

Promontory

Street

61'

61'

Haines

Street

INDEXED
WF
AUG 18 1950

Frontera

St

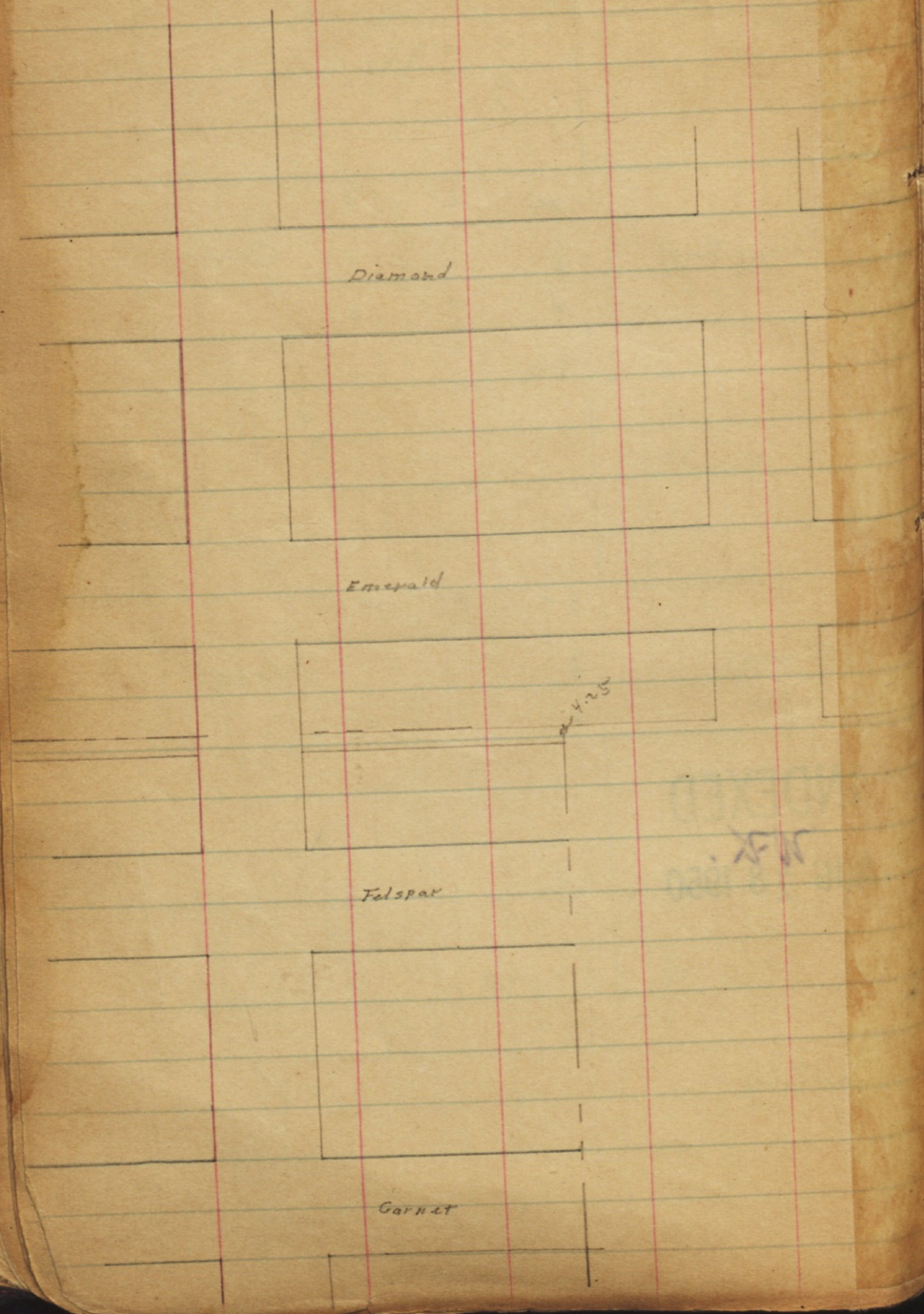
Diamond
Emerald
4.25
Felspar
Garnet


6.20

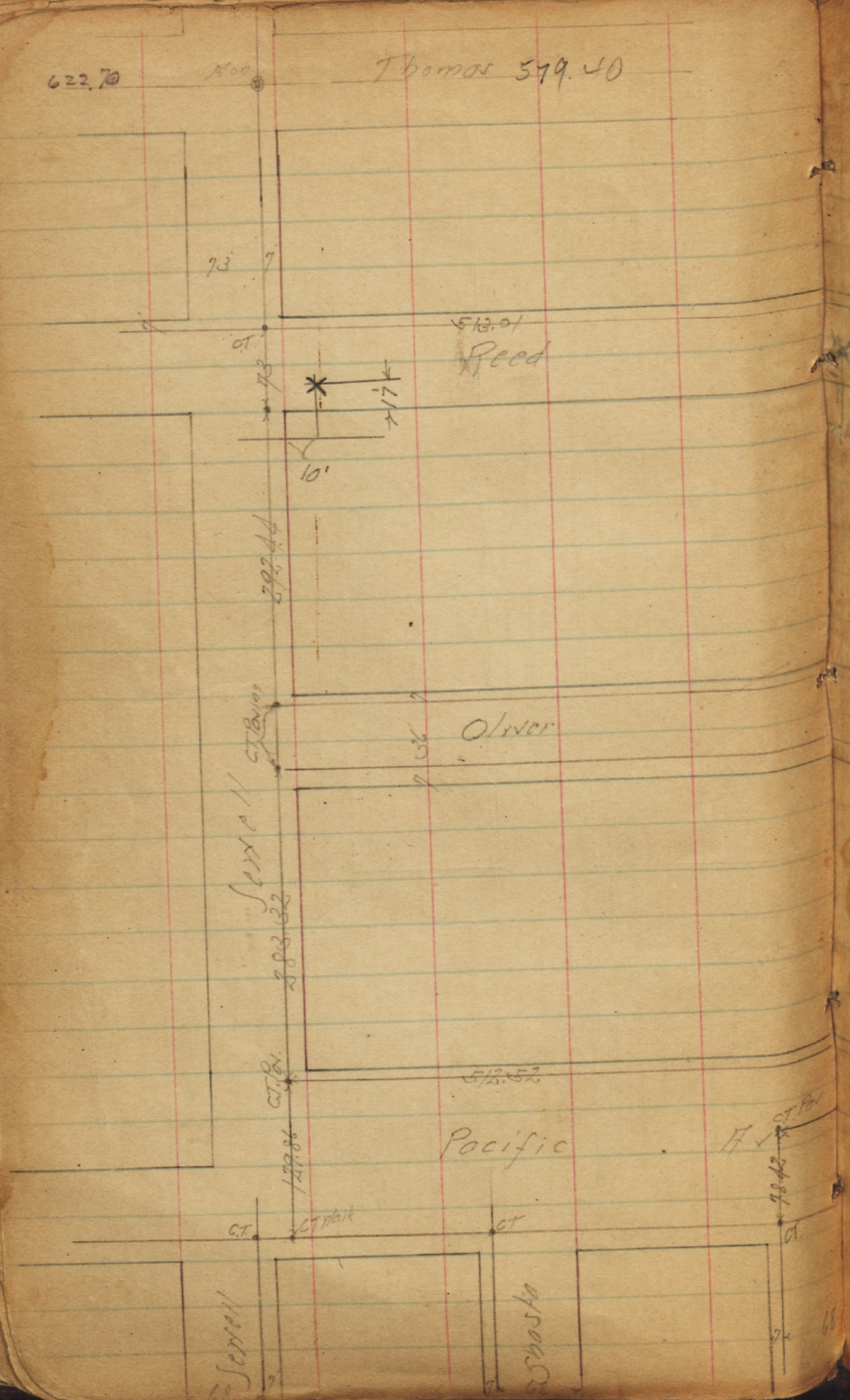

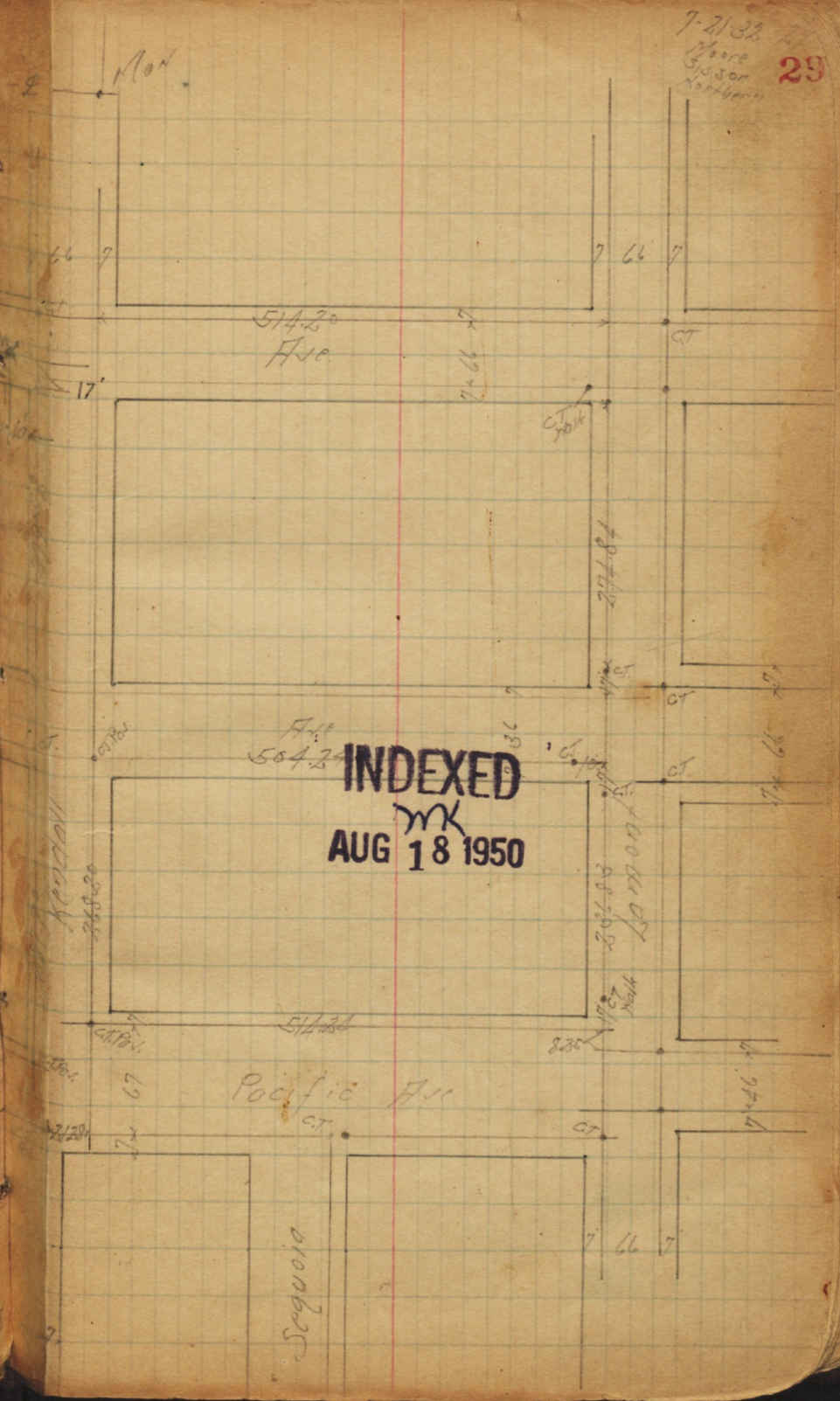

INDEXED
MK
AUG 18 1950

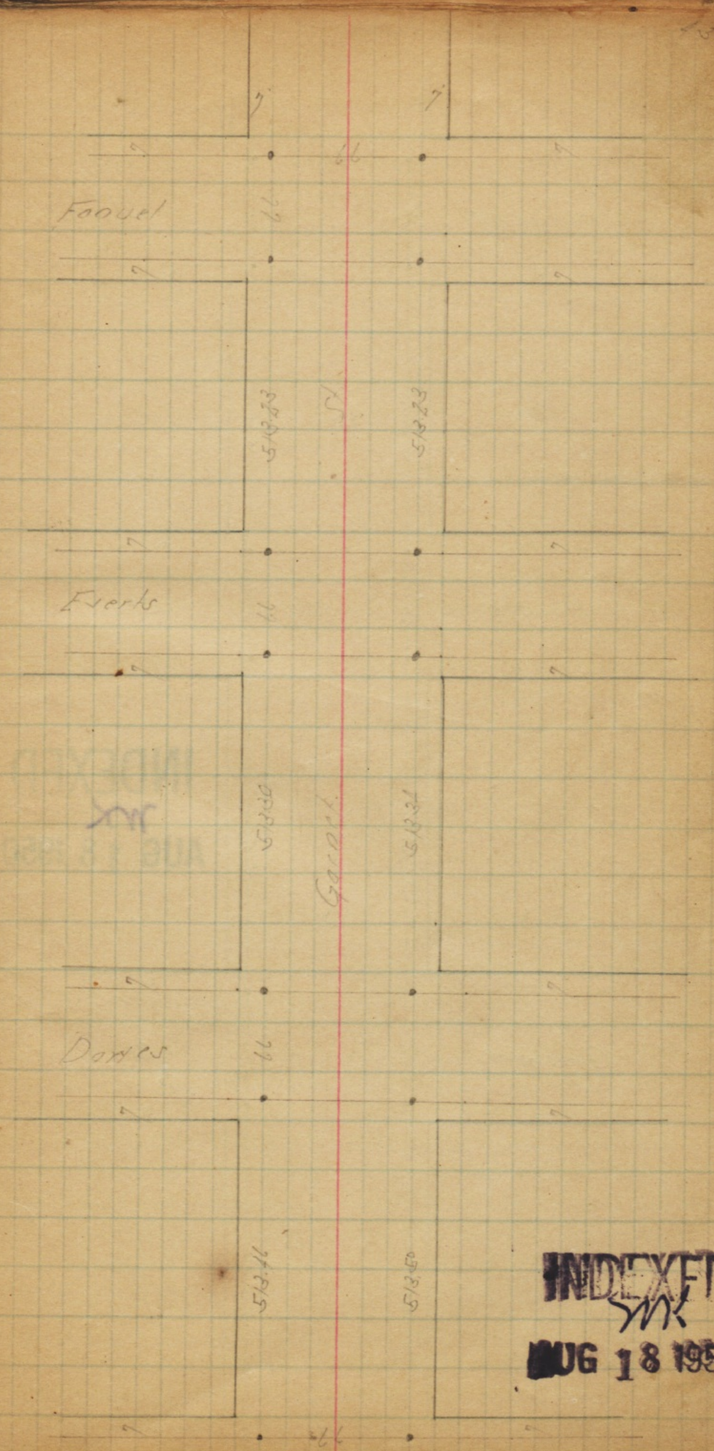

INDEXED
MK
AUG 18 1950

31 Corner of Ties

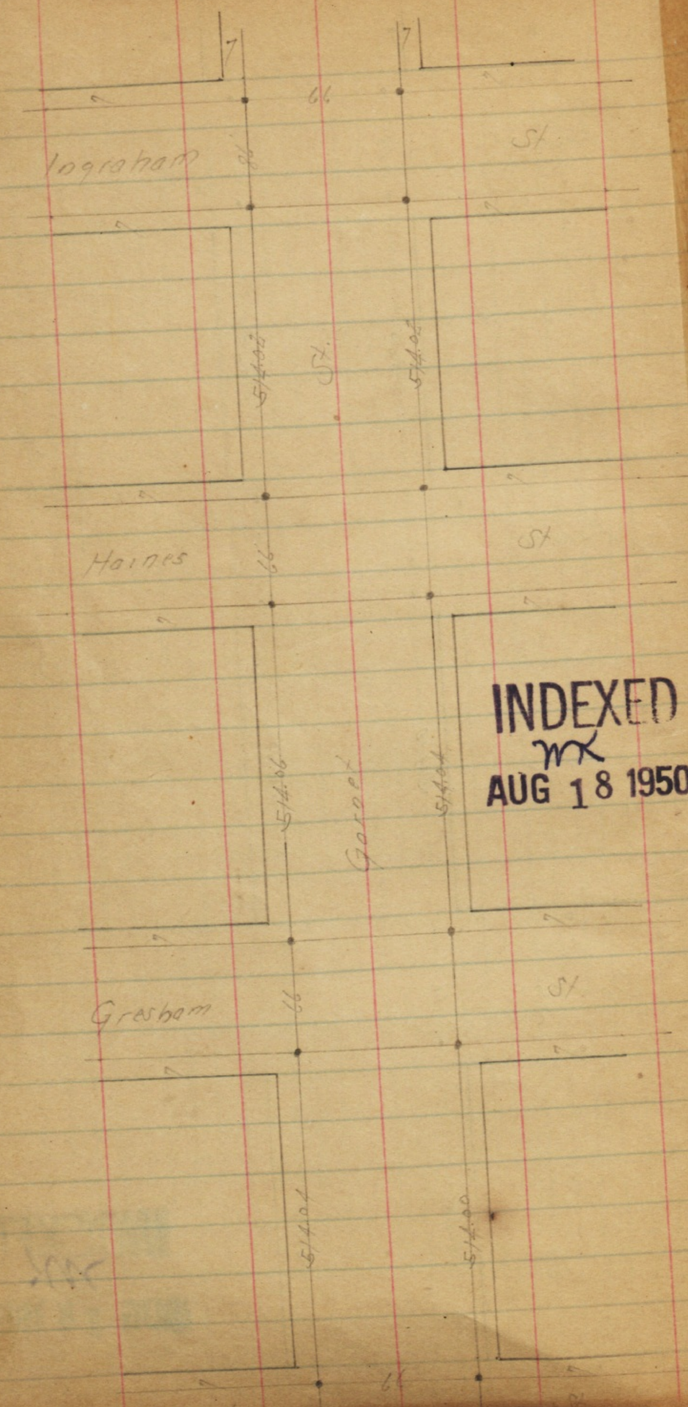

INDEXED
AUG 18 1950

FONTENNA PARK

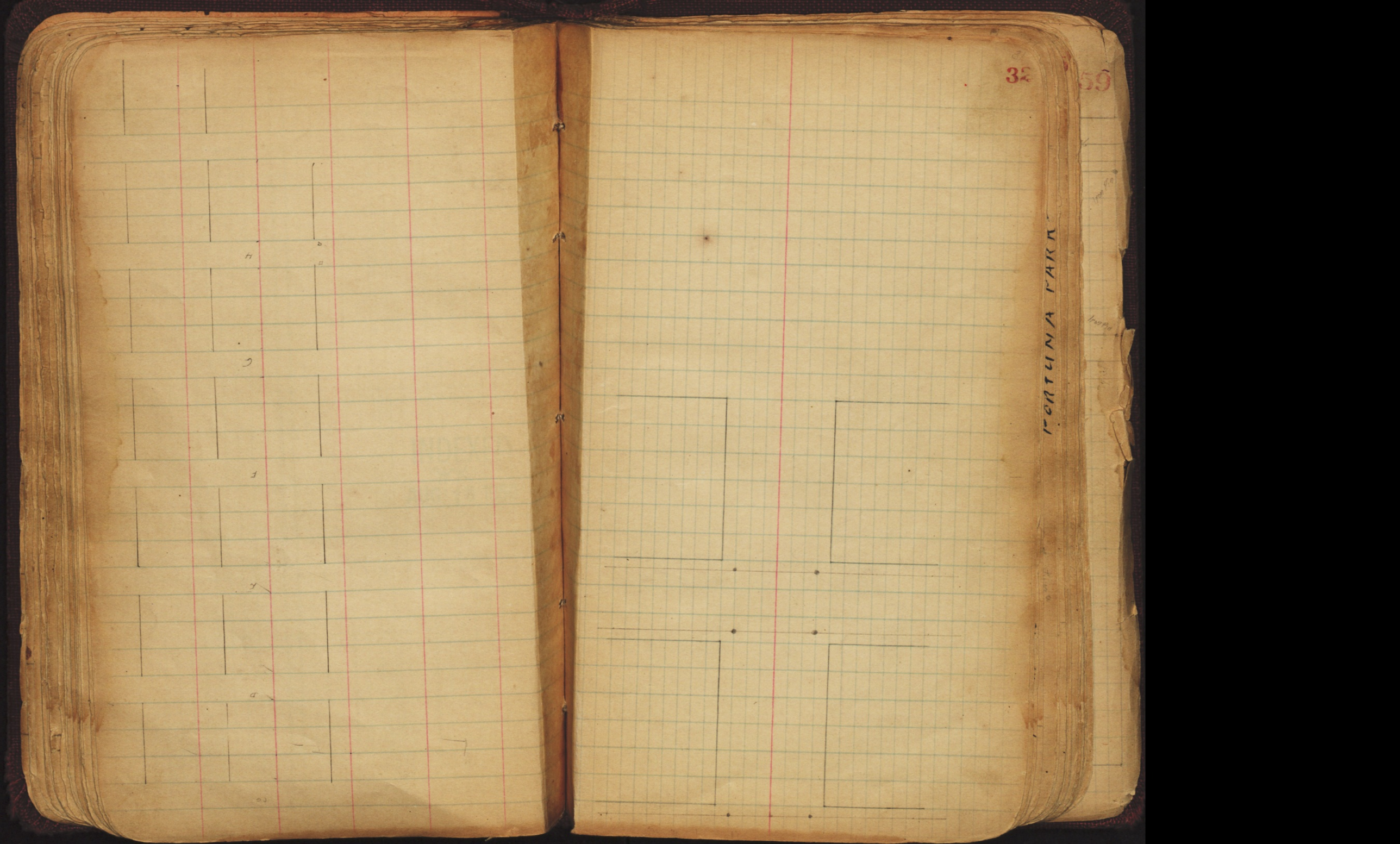
32
59
FORTUNA PARK

59

ORTUNA PARK

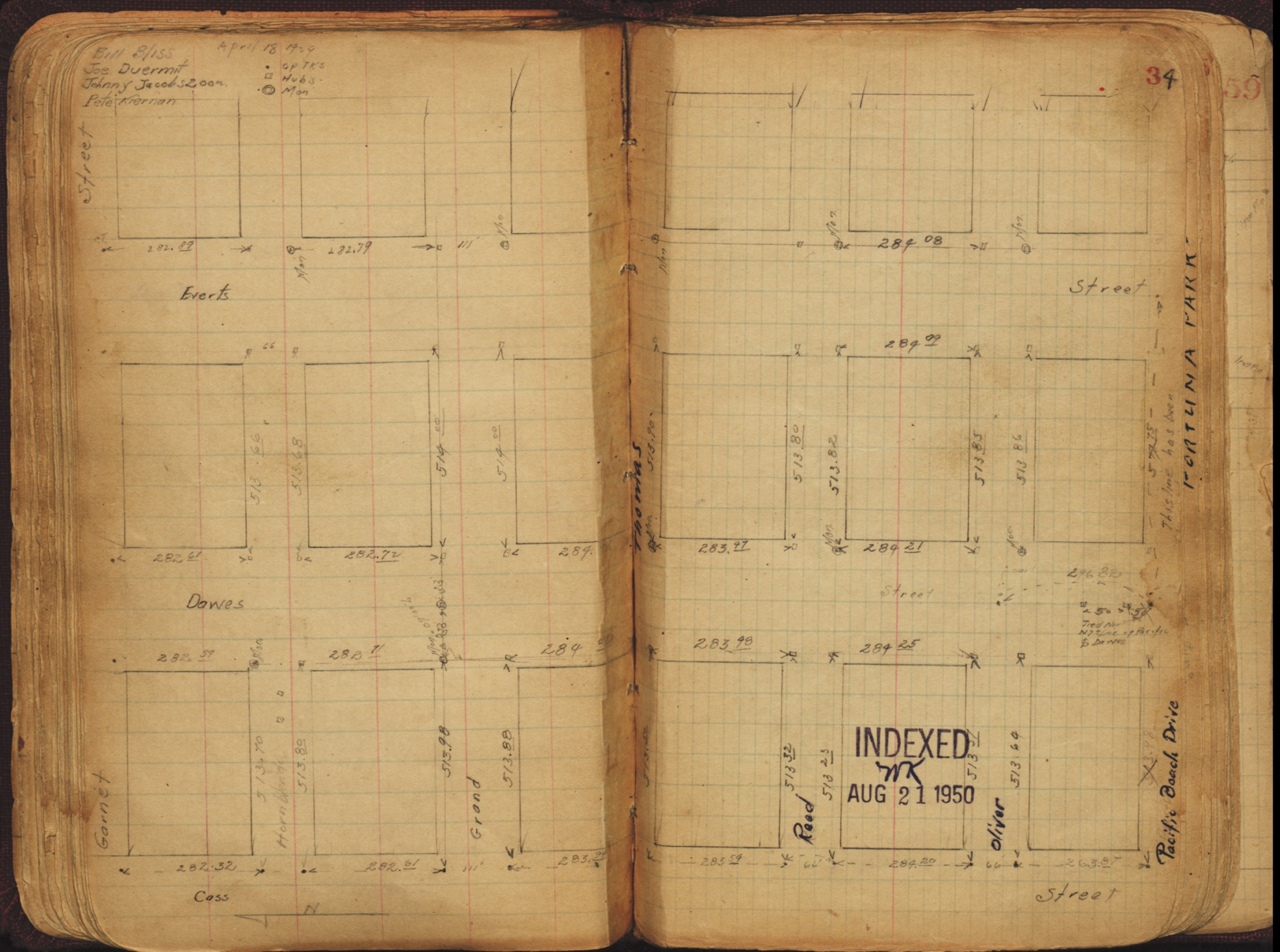
Bill Bliss
April 18 1929
Joe Duermit
Johnny Jacobs 2000.
Pete Kiernan
op TKS
Hubs
Mon
Street
282.89
282.79
111'
Everts
Street
284.08
284.09
513.66
513.68
514.00
514.00
282.61
282.72
Dawes
Thomas
513.90
513.80
513.82
513.85
513.86
283.47
284.21
Street
296.82
Tied North N7° line of Pacific & Dawes
This line has been
Garnet
282.59
282.71
284.
513.70
513.80
513.98
513.88
282.32
282.61
283.94
Cass
Grand
Horn blende
283.48
284.25
513.32
513.23
513.64
283.54
284.20
263.87
Reed
Oliver
Pacific Beach Drive
Street
INDEXED
WK
AUG 21 1950

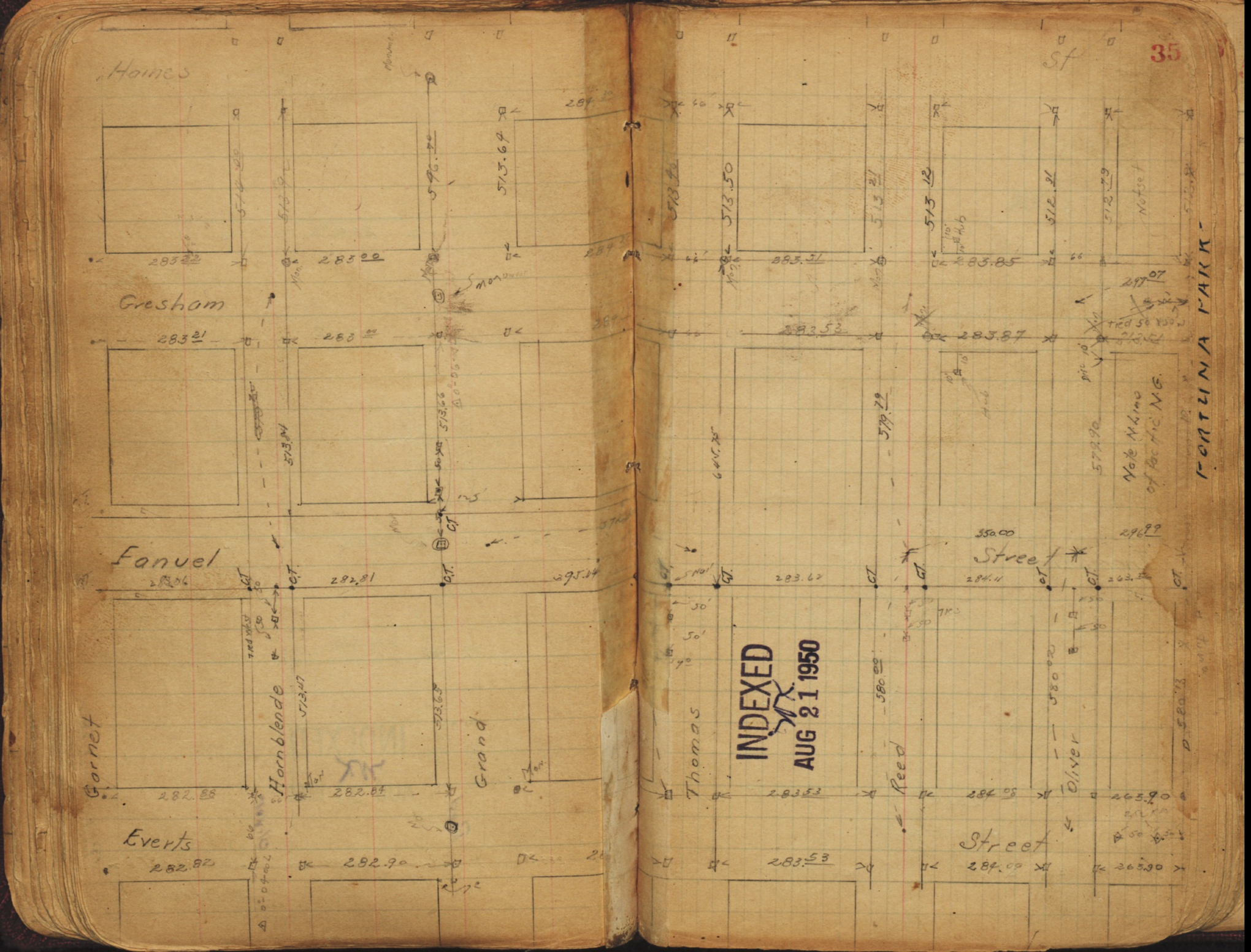
Haines
Gresham
Fanuel
Garnet
Hornblende
Grand
Everts
Thomas
Reed
Oliver
Street
Street
Note N.Line of Pacific N.G.
FORTUNA PARK
INDEXED
AUG 21 1950

INDEXED
AUG 21 1950

FONTANA PARK

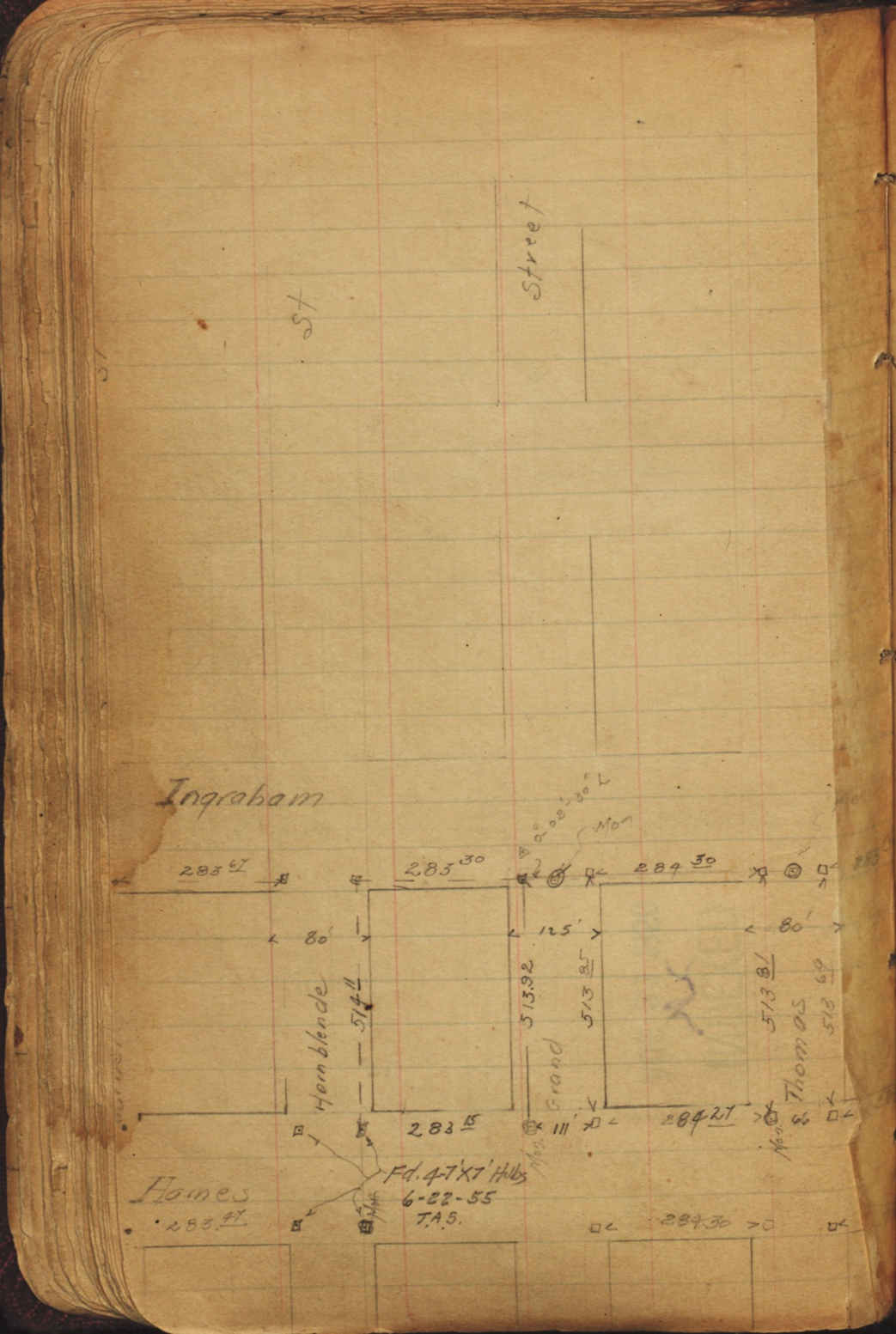

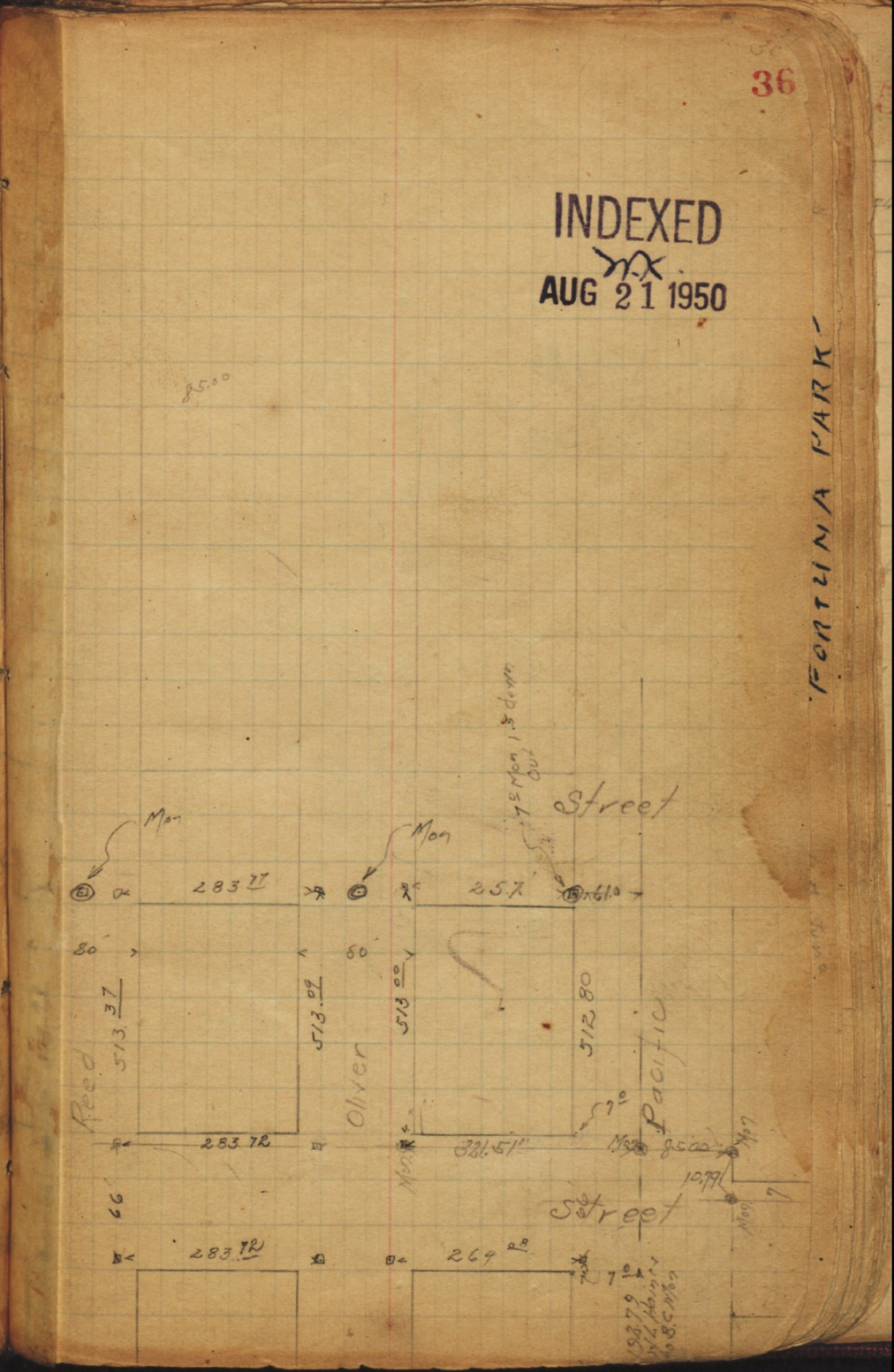


Ingraham
Ave.
Promontory
Haines
Fortuna
Frontera
PACIFIC REACH Pl.
Street
Ave.
St
St
St
La Playa
INDEXED
AUG 21 1950
Moorland Pl.
Sly line Second
Fortuna Park
5' Ld. C.T. on walk
Ld. C.T. in Curb
Ld. C.T. in Cb
Disk
R.R. Spike
613.81
613.82
613.88
613.90
613.93
613.83
614.00
228.95
228.91
229.02
229.08
532.17
532.20
563.48
Mon.

• = Copper Tack & Head
□ = 2"x2" Hubs

Posted on Tie sheets
C. S. K.
10-26-34

Fanuel
283.76
St
513.56
503.45
St
Fanuel
284.01
283.78
St
513.35
St
St
Flerts
283.78
St
Flerts
284.04
Mon.
283.78
St
Diamond
513.54
Emerald
513.38
Felspar
Garnet
Dowes
283.82
Mon.
St
Dowes
284.5
Mon.
283.81
St
512.89
512.98
513.18
Coss
Coss

INDEXED
WK.
AUG 21 1950

Posted on Tie Sheets
10-31-39
C.S.K.

FD. 1/10/68

FD. 1/10/68

FD. 1/10/68

Closed

Disk

Disk.

INDEXED
WK
AUG 21 1950


Plotted on Tie Sheets
10-31-34
C.S.K
Cover
Lamont
Diamond
Emerald
Closed
Sewell
350.00
634.31
526.81
526.67
Closed
INDEXED
AUG 21 1950

Posted on Tie sheets
11-1-34 - C.S.K.

41

Olney

Hayes

Morrell

Diamond St

Emerald

Felspar

Garnet

INDEXED
AUG 22 1950

Page 60

Randall

Quincy

Pendleton

For South of this see page 61
See Page 64

Posted on Tie sheets
11-2-34. C.S.K.

INDEXED
AUG 22 1950

See page 61

C.B. Walker. Mod Party
April 3, 1930.
Copied in Book
from Loose sheet by H.P. Chase

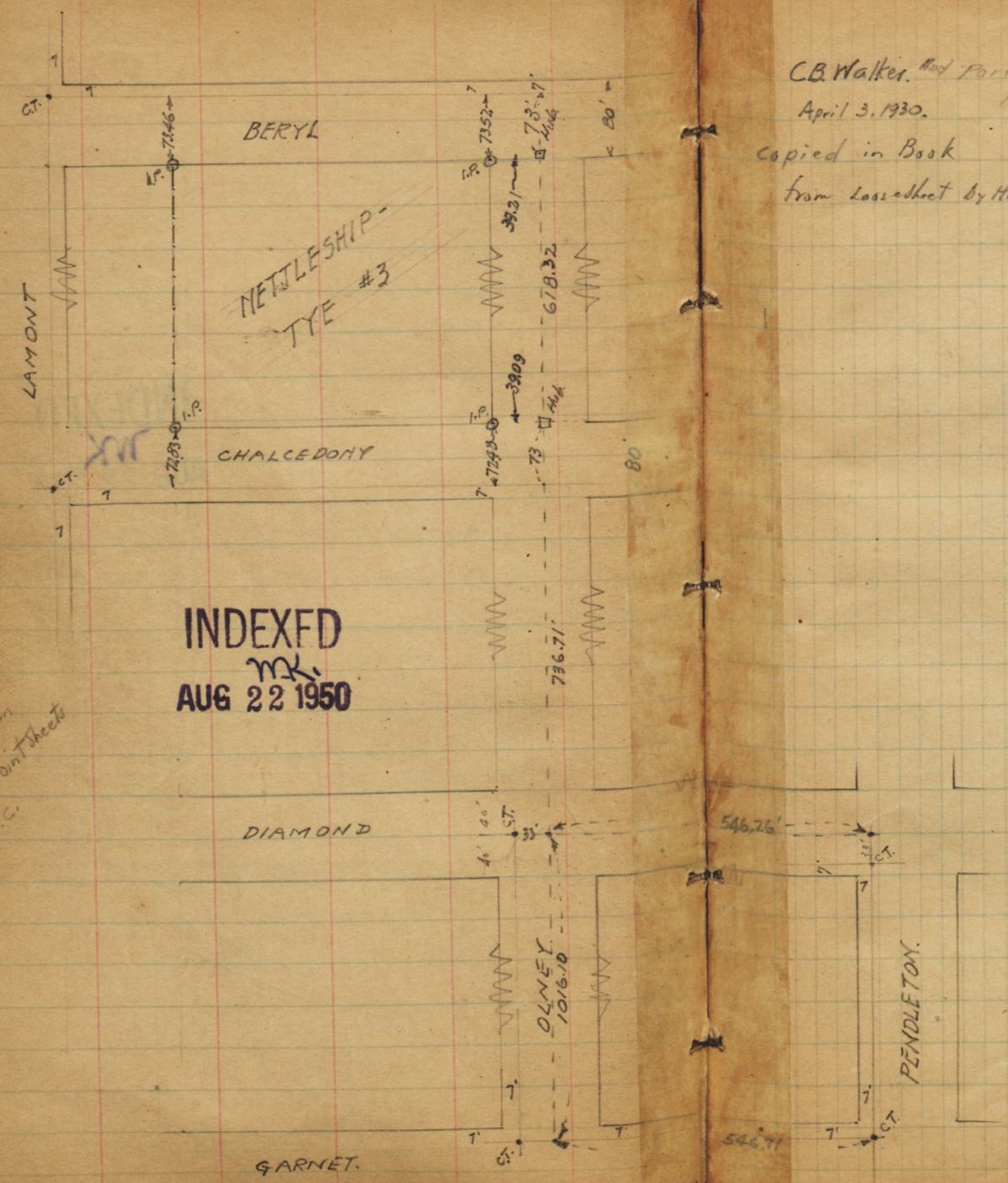

INDEXED
MK.
AUG 22 1950

Plotted on
Tie Point Sheets
H.P.C.

Walker
Wm Ellis
Drebert
McHenry
4-24-30

44 59

INDEXED
MK
AUG 22 1950

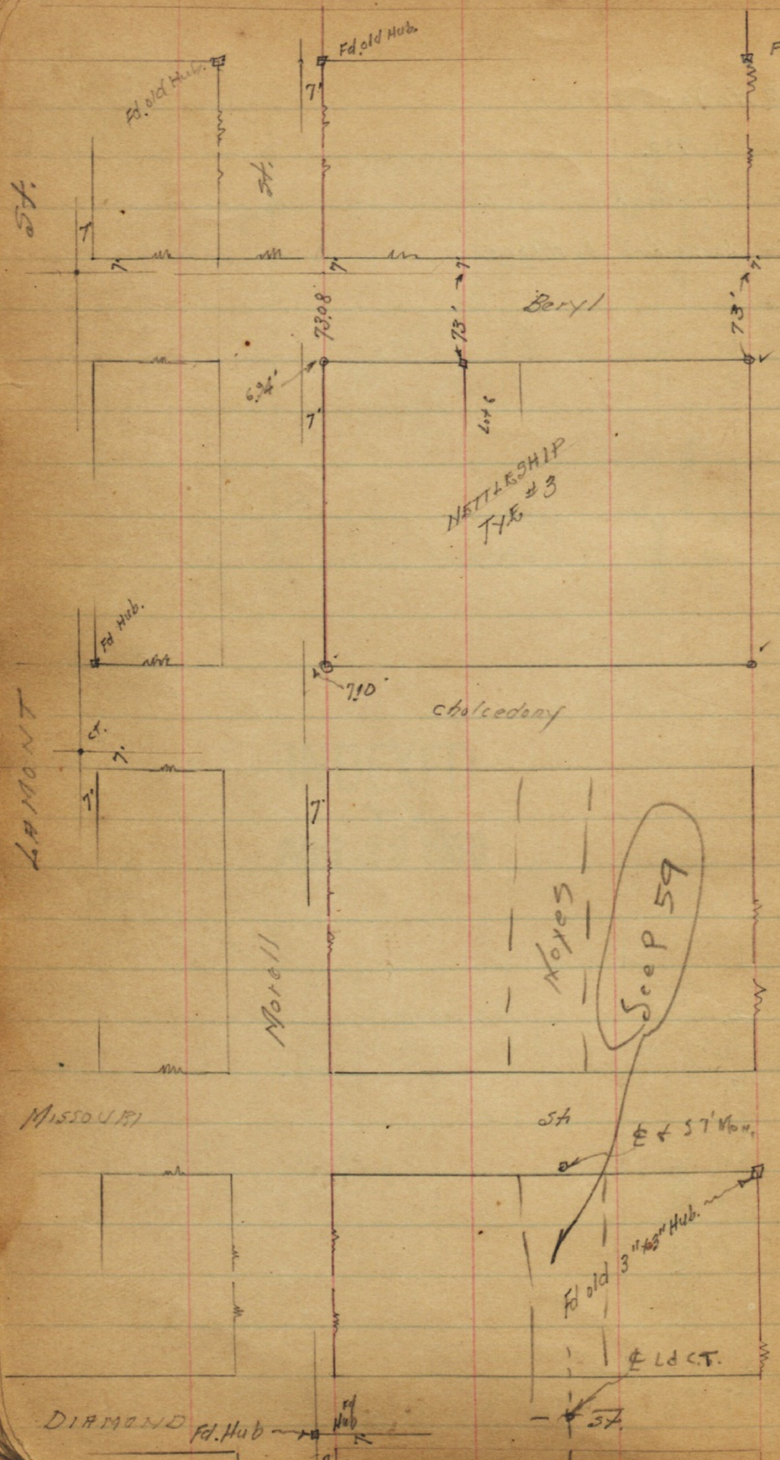

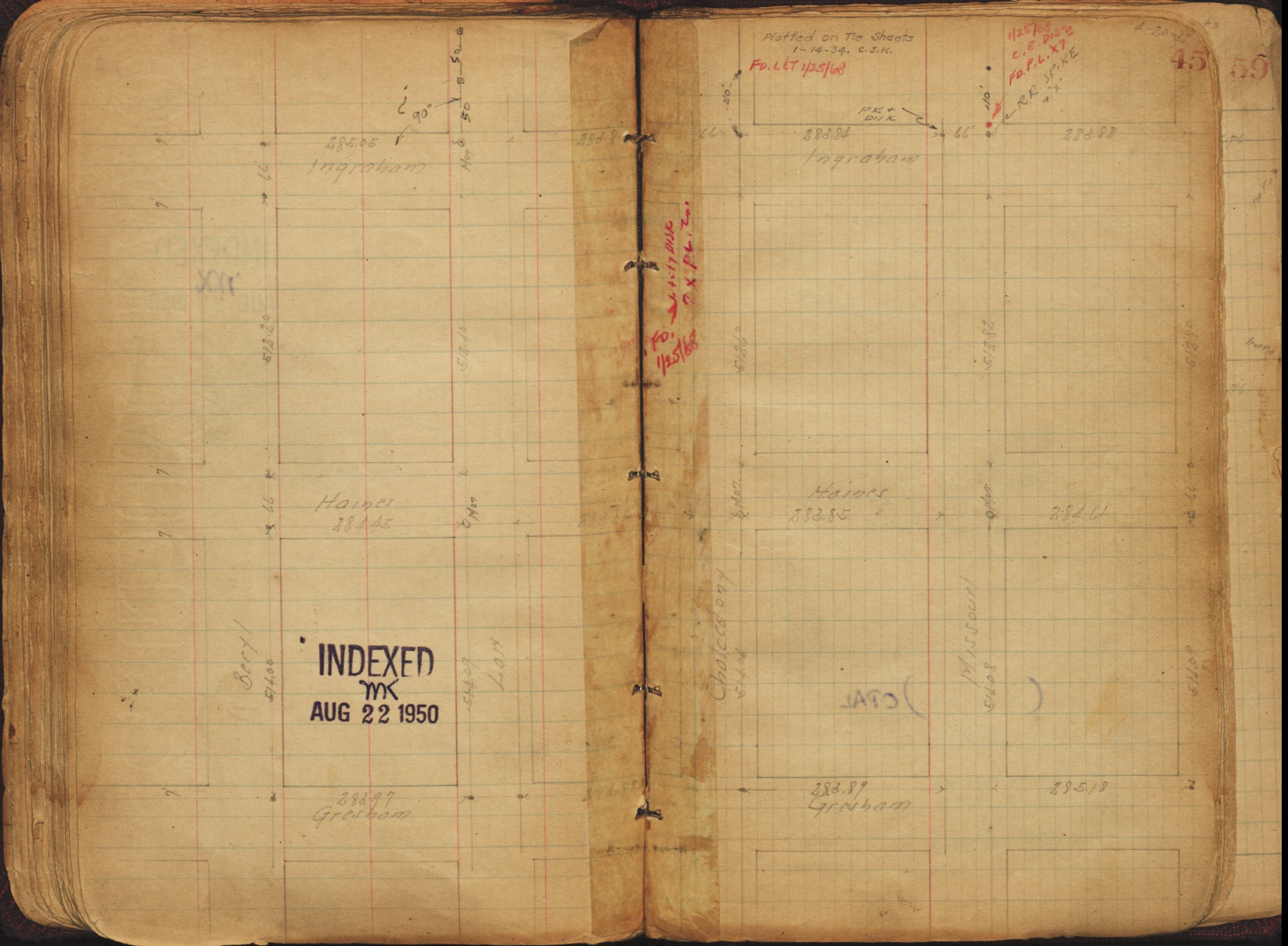
Plotted on Tie Sheets
1-14-34. C.S.K.
FD. L&T 1/25/68
1/25/68
C.E. DISC
FD. P.L. X7
R.R. SPIKE
PK + DISK
45
59
285.05
Ingraham
283.84
Ingraham
283.88
Haines
284.45
Haines
283.85
284.61
Beryl
Lott
Chalcedony
Missouri
283.97
Gresham
283.89
Gresham
285.18
INDEXED
AUG 22 1950

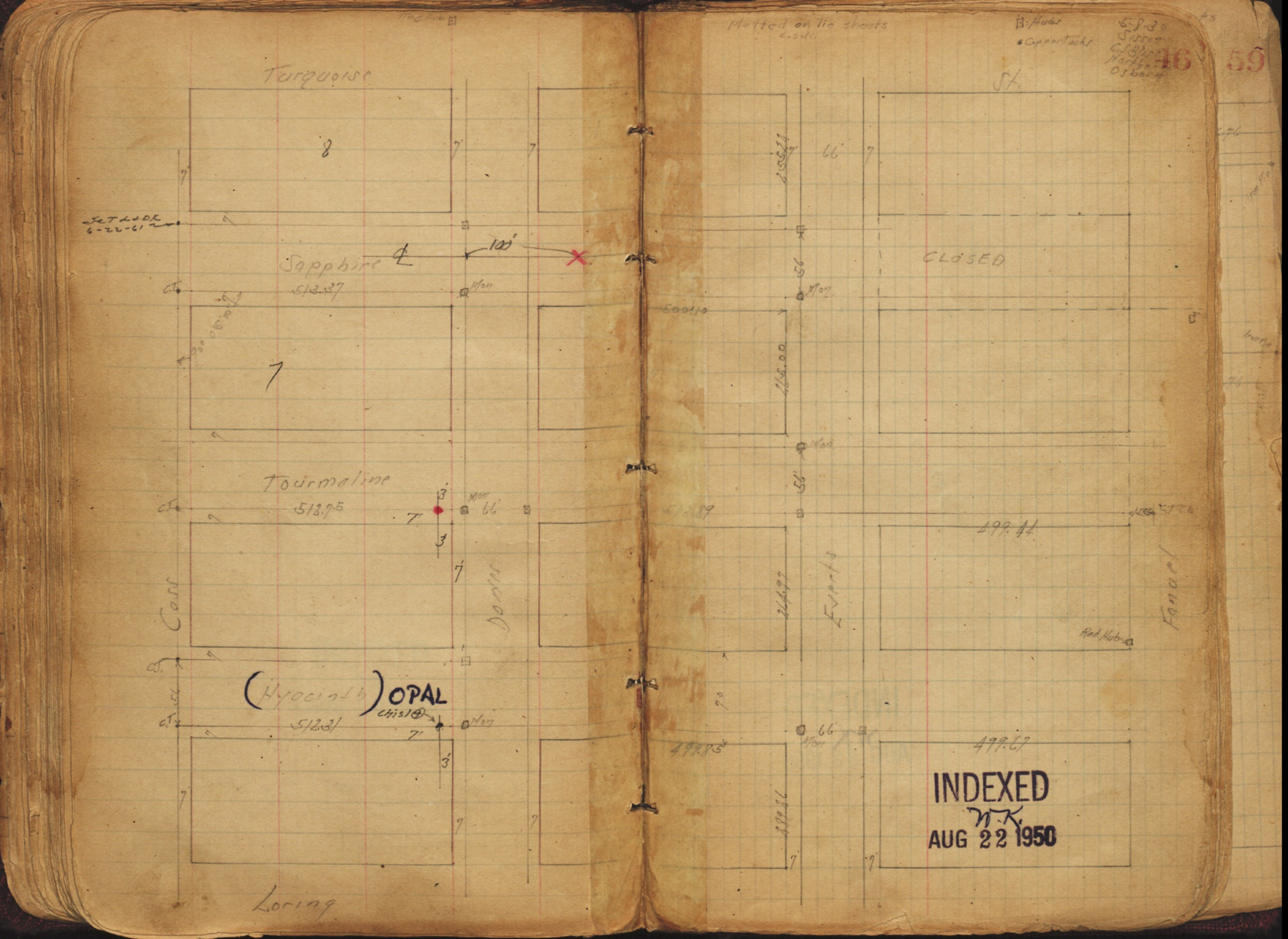

Plotted on tie sheets
C.S.K.
Hubs
Copper tacks
5-8-30
Sisson
C.S.Bliss
Northern
Osborn
46
59
Turquoise
8
7
Sapphire
513.37
100'
Mon
7
Tourmaline
512.75
Cass
Dawes
(Hyacinth) OPAL
chisl
512.31
Loring
St.
CLOSED
499.44
Everts
Fanuel
Rad. Hub
499.85
499.67
INDEXED
W.K.
AUG 22 1950

Moore
Summer Meyer
W. F.M.

9-28-45. Tie from N.W. Cor. Pacific Beach Drive and Dawes to USED. "Circle"

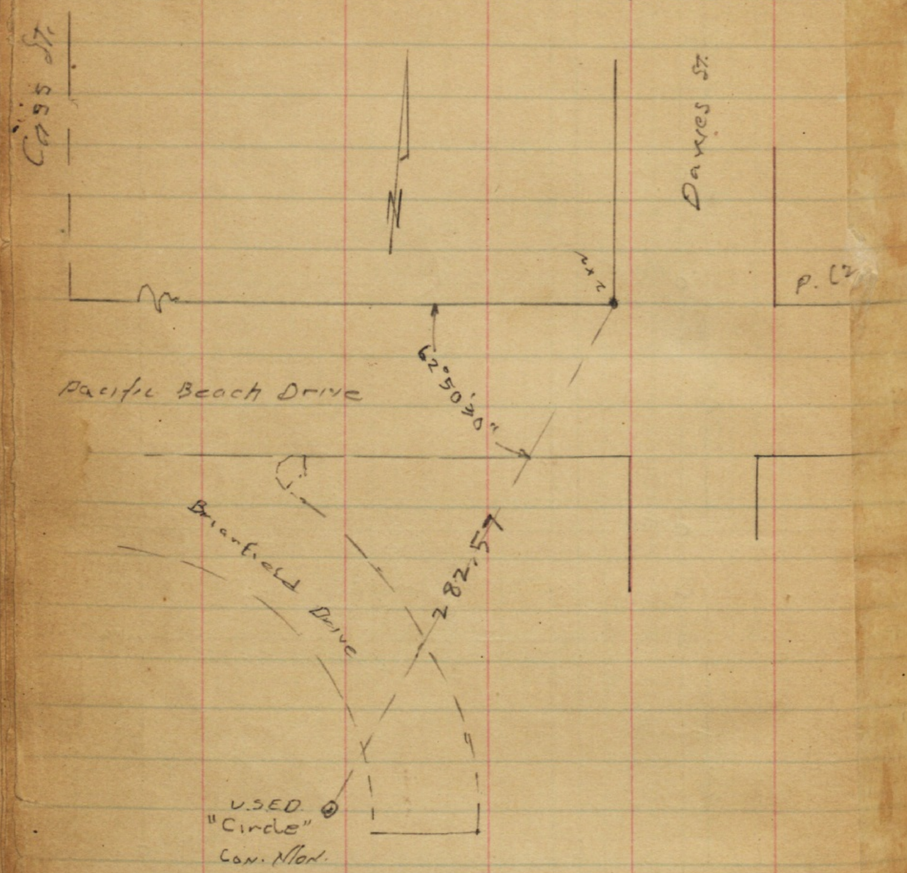

INDEXED
WK
AUG 22 1950

See TRBK. #30 P. 13

1 Lot 12437

Pueblo Lot

3/1/50

Tied 1/2 50+50' N'ly 180° to S'ly Tang.

F.B. 3082 54

Mon

Van Nuys

Mon Mon Mon Mon

477.80 60 396.0± 396.10 326.9 disk 300.0

Mon

Archilles

Mon

479.90

Mon

60'

Chisel X

Tolla Mission Blvd.

480.0 60

Mon

326.7

Mon

9° 01' 45"

Mon

Agate

90° 12'

Conc

Mon EC

48010 95

CT. in curb

Mon

Turquoise

6'

31.78 CT.

CT.

Cap Nail

CT.

Mon.

66.0

St

Mon.

100.00

P.K. Nail

℄ Agate

Mon.

St

90 01 00

33.50

Chiseled X in walk 0.05' to S'ly

Set PK in A.C. 6-22-61

Set 7'x7' 6-21-61

255.17

580.20

INDEXED

AUG 22 1950

Graham
326.30
283.71
Graham
282.38
283.36
plotted on the sheet 1-12-35. C.S.K.

Fennel
324.65
288.68
Fennel
284.14
284.07
St.

Everts
324.90
282.84
Everts
284.3
284.16

Loring
Wilbur
Beryl
Law
Chalcedony
Mirrors

Note: Tie set in North Side Highland Boulevard Reckoning from Original Tie at Granite Bench Mk

Set N.G. Point Survey 5' S of S.C.
Set Disk Flat 7-11-46

Reset -

N.+ W. 7" L.+ Disk 5-17-49 C.H.S.

INDEXED
W.R.
AUG 22 1950

Rd. 90°04'

S. Ferguson

Set P.K.
6-08-55
T.A.S.

See F.B. 1609-59

Sapphire

Foothill Blvd.

Tourmaline

(Hyacinth)

Opal

Laurel

Loring

Plotted on Tie Sheets
1-11-35 C.O.K.

Note:- Points Established by
Ties From Ray O Keyes Eng Org Inc
Book No. 45

= Crossed Paving

= Copper Tacks set Lead

Note:- Curve Pt
out of Place
see Plat

Foothill Blvd.
(Highland)

Graham

INDEXED
AUG 22 1950

Plotted on Tie sheet
1-9-35. C.S.K.

Nov. 1-32
Moore



Plotted on Tie sheet
3-9-46 C.S.K.

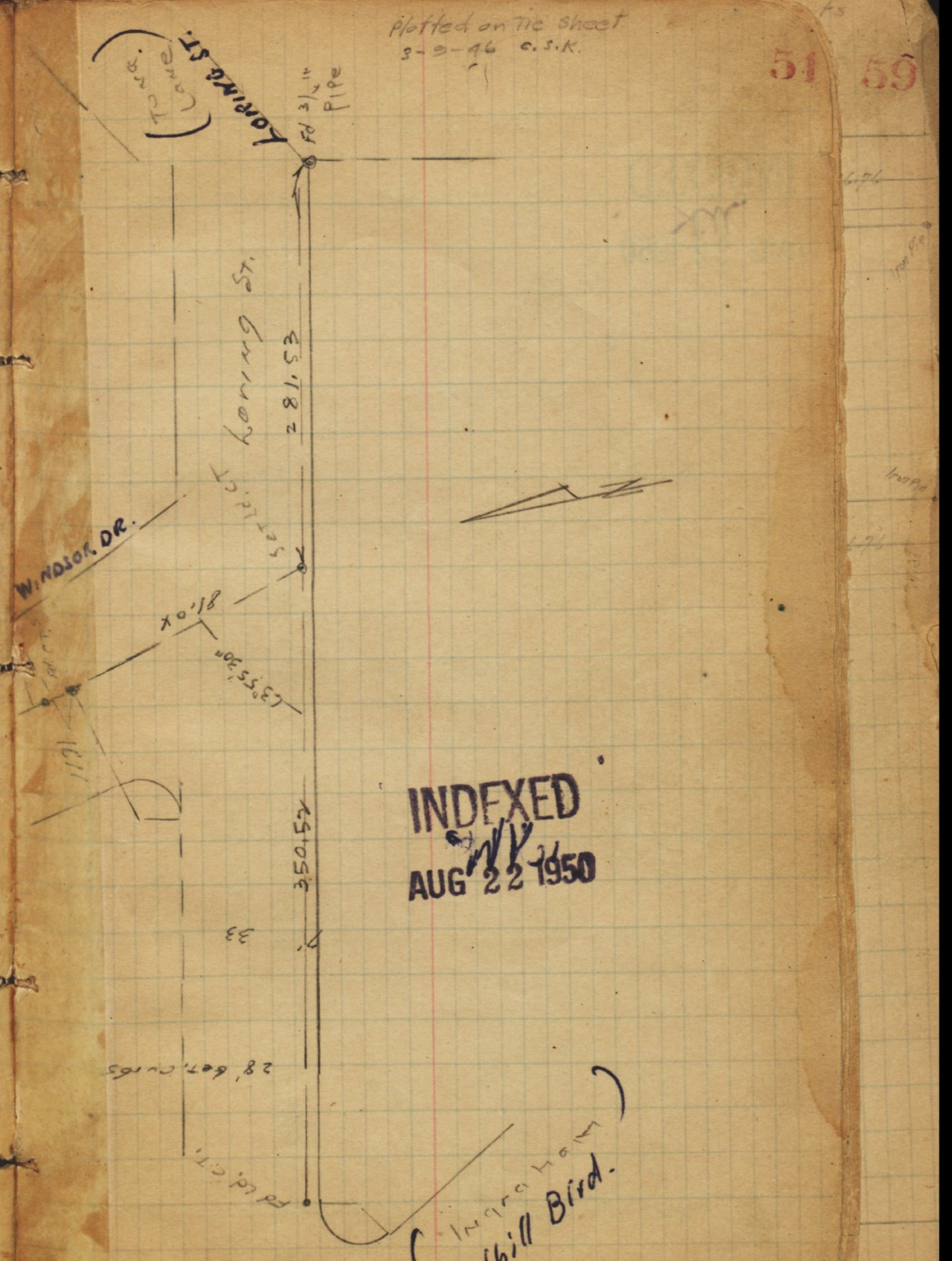

INDEXED
AUG 22 1950

51 59

INDEXED
MK
AUG 22 1950

Plotted on Tie Sheets
C-34, C.S.K.

280.22
286.83
Grand Ave
395.93
66
284.19
288.98
89°51'
317.61
Thomas Ave
90°06'
90°00'
Blvd
284.28
283.82
90°01'
344.25
Reed Ave
66
Ocean
284.04
283.96
Monroe
377.51
Oliver Ave
1029.96
90°00'
Fd. Con. Mon.
90°55'
A87
227.21
669.99
167.90
Pacific Ave
See T.P. # 35 52
T.P. # 35
P. M. 52

514.26
66
514.30
280.83
512.88
284.24
Bryant
284.24
Cass
513.43
518.59
Fd. 3x3 # deep
Set Mon.
1-35 CSM
278.74
P.L.
10
513.69
66
C.T.
C.T.

Plotted on Tie sheets
11-10-34. C.S.K.

INDEXED
MK
AUG 22 1950

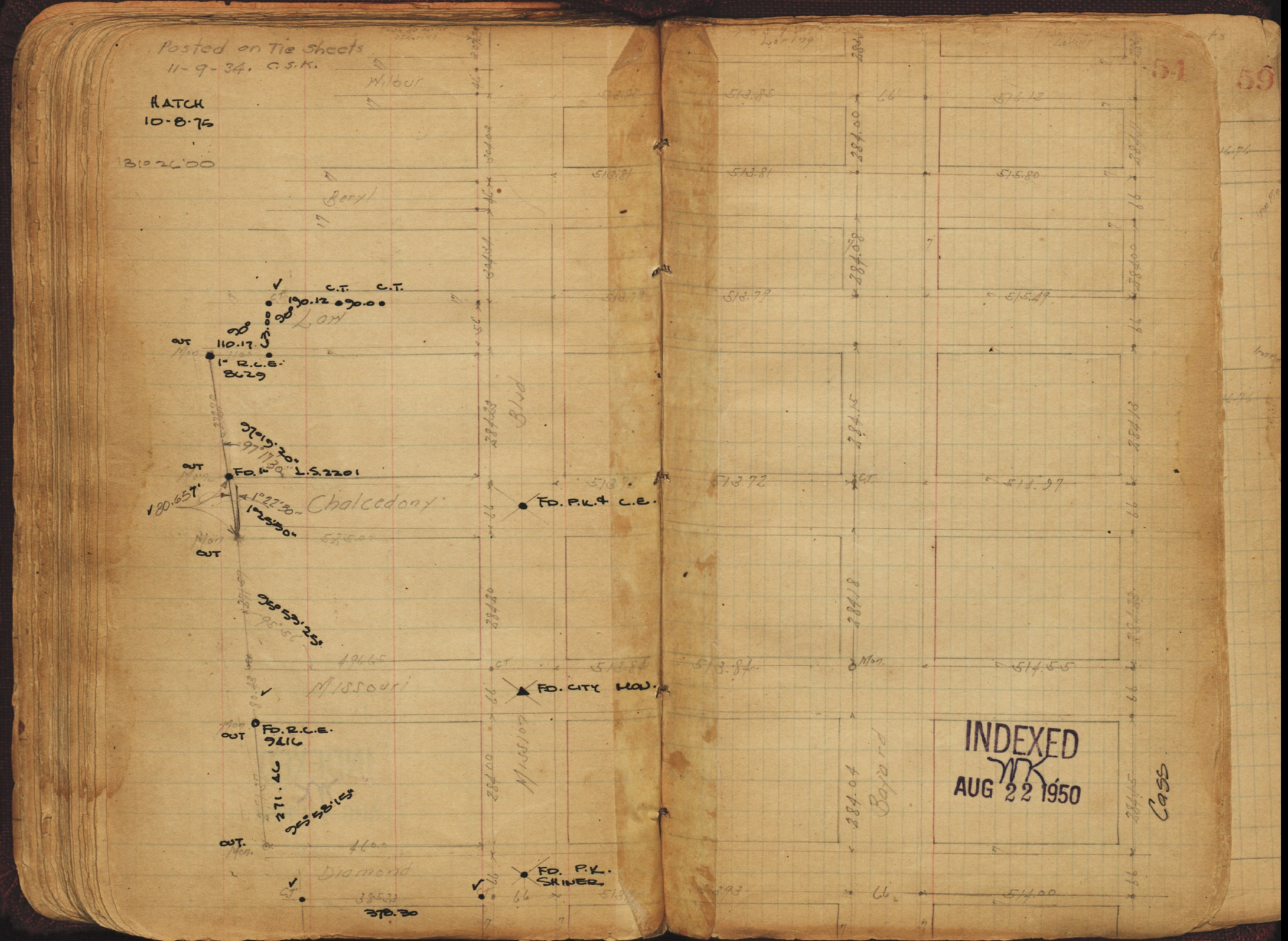
Posted on Tie Sheets
11-9-34. C.S.K.
HATCH
10-8-75
Wilbur
Beryl
Low
Chalcedony
Missouri
Diamond
Bayard
Cass
C.T.
C.T.
190.12
90.00
110.17
1" R.C.E.
8629
OUT
FD. 1" L.S. 2201
FD. P.K. & C.E.
FD. CITY MON.
FD. R.C.E.
9416
FD. P.K.
SHINER
378.30
INDEXED
AUG 22 1950



Plotted on tie sheets
11-5-34. G.S.K.
55
59
Turquoise
737.72
671.77
Sapphire
See T.B. #30
672.12
Tourmaline
Mission
Bayard
672.43
opal
Hyacinth
665.69
Loring
420.10
421.28
422.50
Cass
St
INDEXED
AUG 22 1950

56

59

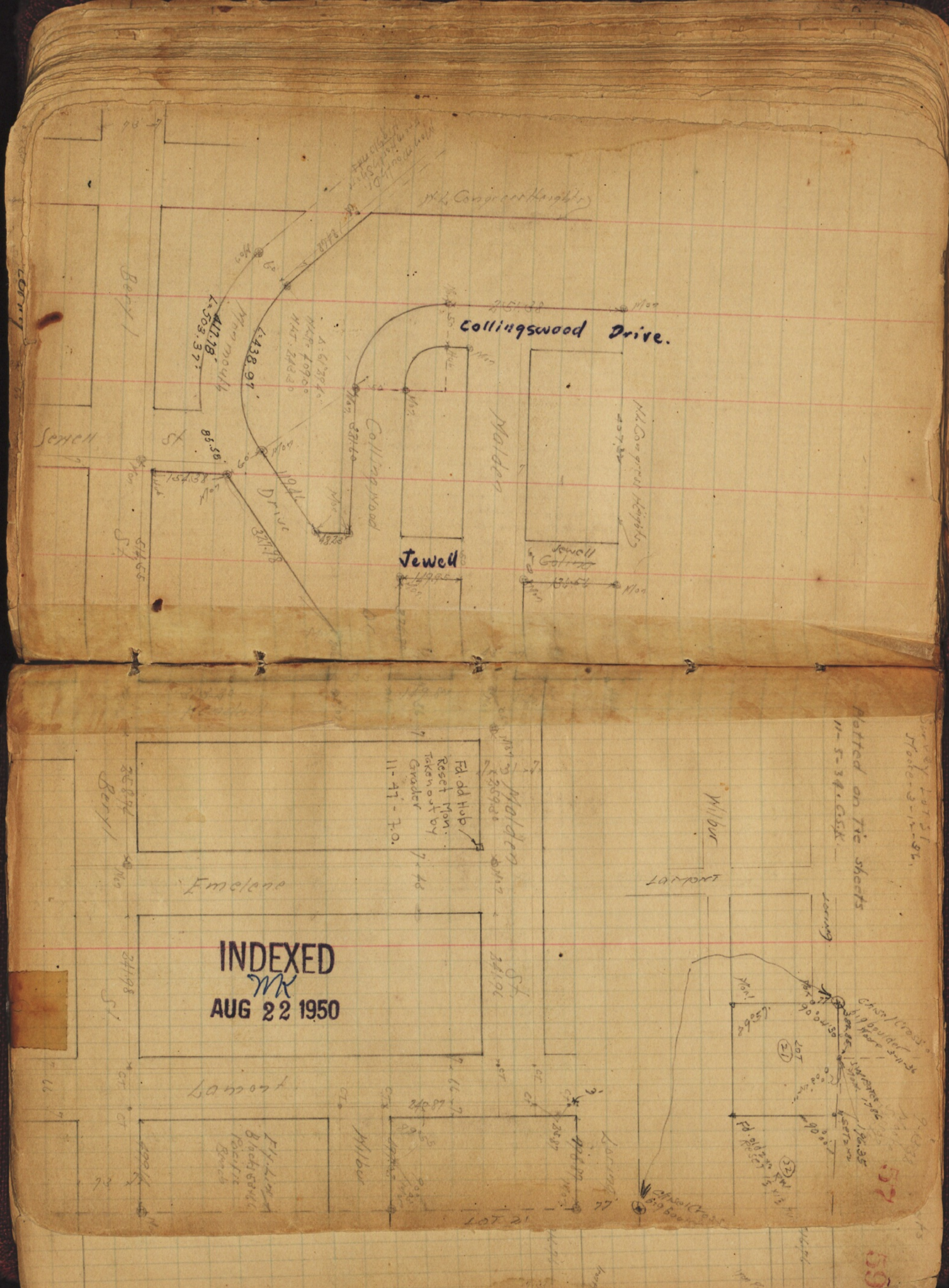

INDEXED
WK
AUG 22 1950

Plotted on Tie sheets
11-3-34. C.S.K.

58

59

Lamont

Kendall

Sorrell

Ingraham

INDEXED
W.K.
AUG 22 1950

plotted on Tie sheets
11-2-34. C.S.K.

59

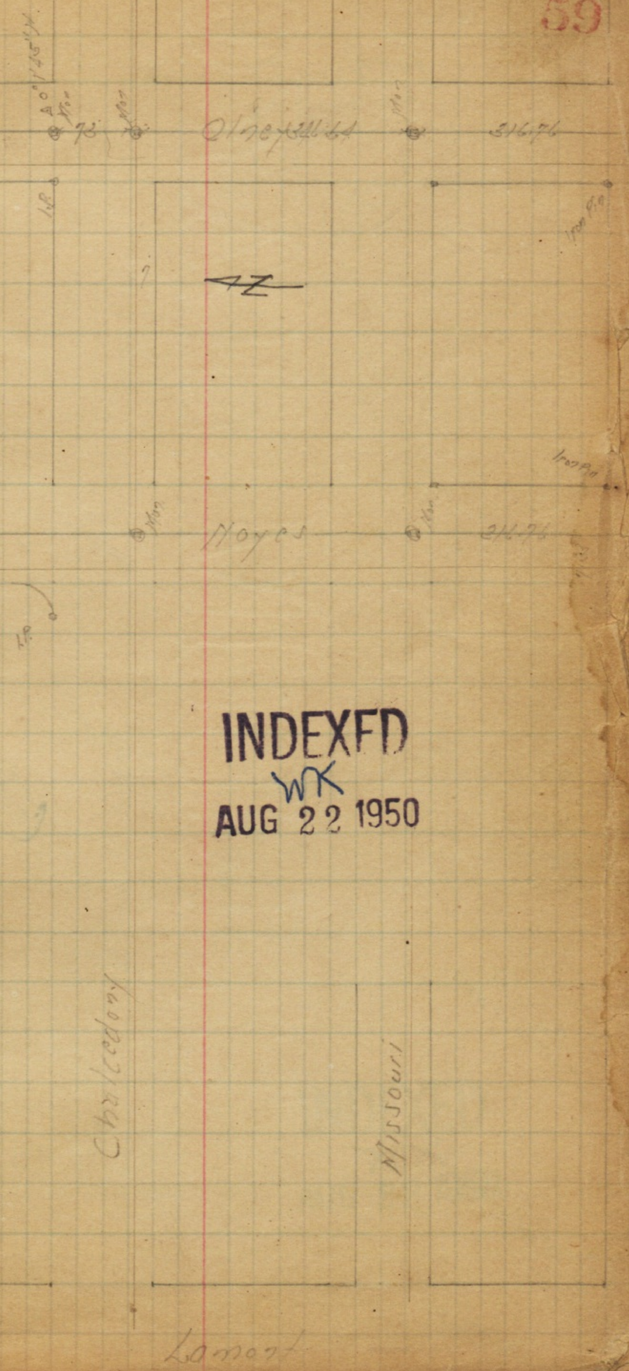

INDEXED
WK
AUG 22 1950

plotted on Tie sheets
11-2-34. C.S.K.



INDEXED
AUG 22 1950

Emerald
Olney
Pendleton
Felspar
Garnet
Balboa Ave
(Grand Ave.)
Grand Ave.
Quincy St.
Hornblend
Randall St.
See page 42
See Page 63
fd. Coverts 2x2
Set Mon. CSM
See FB 2235'-37 & 42
ties Grand Ave
chisel X Sewer M.H. Rim
Thomas
Reed
See page 19
Oliver
Pacific
Mission Bay Park
Puello Line
Fd. Conc. Mon. in place 7-14-52
Conc. Mon. Fd. in 7-14-52
Fd. old hub Mon Set
INDEXED
AUG 23 1950


Pacific Beach Drive.
Mon.
Dawes
Parker Place
Mission Bay
Pacific
Gresham
La Palma St.
Graham St. (Estrella Place)
Mission Bay
Frontera
Fortuna
INDEXED
WK
AUG 23 1950

INDEXED
MK.
AUG 23 1950

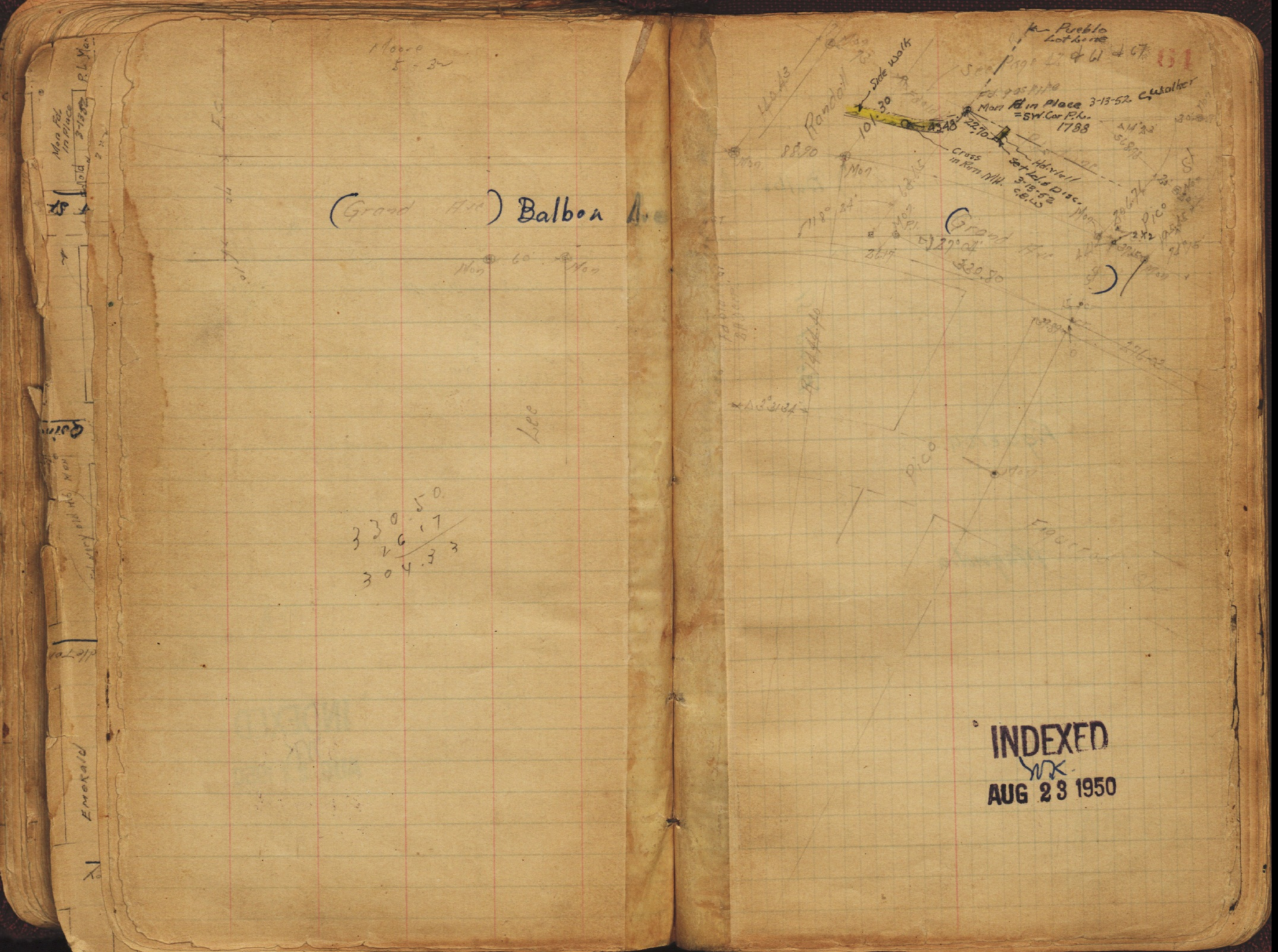

INDEXED
AUG 23 1950

(Grand Ave.) Balboa Ave.

274.02 — 384.80 — 481.98

Mon's Fd. in Place 3-13-52 C.B.W.

Bond St.

Figueroa

Magnolia

Hornblend Sch

Emerald

Pacific Hiway

Balboa Ave

See page 67 This Book

See F.B. 1052

393.82

Mon

Mon Spot

Δ 87° 28' 36"

1590 Mon Bow 10.51

N-E'ly Pl. 1797 See Pg 67

See G.B. 237-22

Edw Place 3-13-52 C.B.W.

Blvd

Magnolia

Ellendale Pl

See F.B. 1214 " 1052 " 1013

INDEXED AUG 23 1950

INDEXED
AUG 23 1950

See page 65 This Book

Moore
6-35

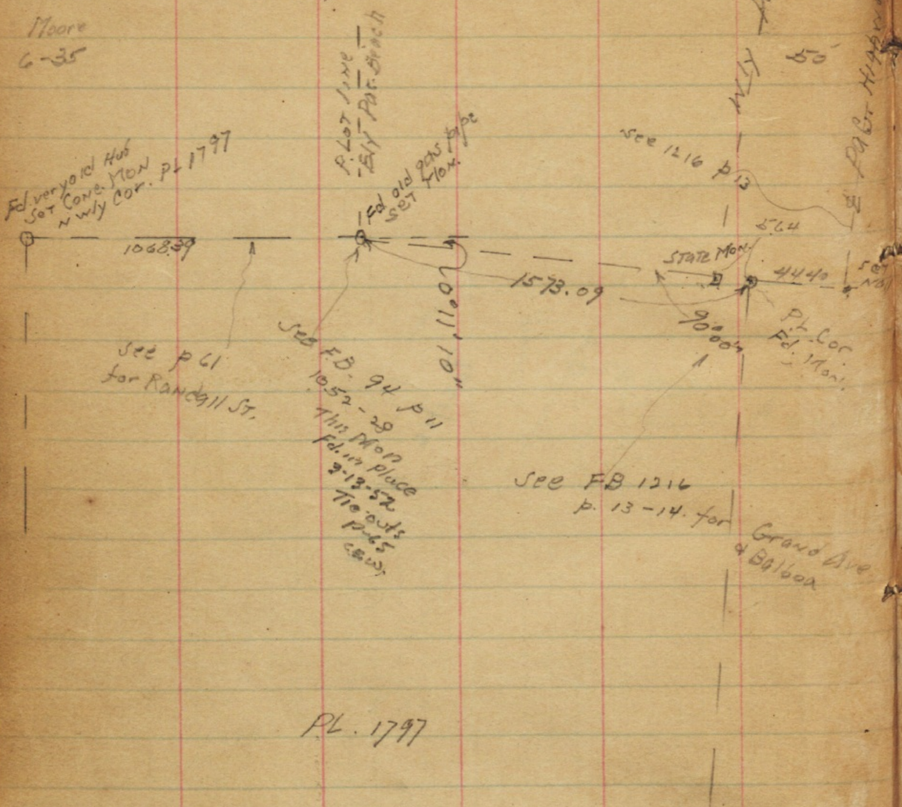

4443
157309
1617.52

INDEXED
AUG 23 1950

Pacific Beach Tie pt
Lot 2 Pac. Beach
Sea. View Hts.

Survey
C. Moore
Jas. Mermeyer
W. Moore
Jan. 1944.

E.L. Lot 1 and
W.L. Lot 2 according
to My findings

See P.71
" P.7N

Fd 1" Pipe
R.S. 2312

Fd 3/4" Pipe
R.S. 526

Set 2x2 Hub

1.1 C

0.5 E

Fd 2x2 Hub
Reset Hub
Scarred Stake
Point White

Old Hub Fd. reference
Old Hub Fd. & Witness
Reset Hub

Van Nuys

Set 2x2

Archer St.

180'

Fd 3/4" Pipe
R.S. 526

Fd 3/4" Pipe
Sea View

Fd 3/4" Pipe
Sea View

P.48

278.93'

20' C.B.R.
Fd. Hub & City Disk

Fd. 2" Pipe
Sub line

90°03'20"

265.90'

Fd. P.K.

Conc. Nail P.K.

Algotc

100'

6-98-55
Ties. Fd. P.K. Nail
to Cass

Fd. Hub & City Disk
20' C.B.R.

Owner

Fd. 89°56'30"

TURQUOISE ST.

Deed - 572.2'

Note! Sw. Cor Sea View
Very old Hub & 1½ x 1½
IS I think the
only original -

Scarred Stake

old Hubs fd. on E.L. Sea View
IS I think a re-stake job. Are not as old

(P.L. 1781)

1 ft. old Rock
1 Set 2x2 Mound
1.0 W. of CTR of Mound

Fd. old Hub
Replaced

Nail

250.04

Set 2x2

Reset Hub
Scr 6x 1609

89°43'30"

319.00

319.32

89°44'00"

INK - HATCH
7/30/62

See Sub Map
4835

5.17

Fd. old Hub
Replaced

9+31.38

5+60

Old Cor Lot 2

Old Cor Lot 1

Fd 2x2 Hub

3x3 Witness

30781

See R.S. 526

See 1609-59

15.00 alley

Pipe L.S. 2201

NL & W R/W

Lot 2

Proposed Res. Site
F.B. 1609-59-60

NOTE

560.72

560.13

New Sub

1455.17'

Out

Set 2x2

P.L. 1784

Fd 3/4" Pipe
R.S. Spike in Post

Set Hub & tack

Fd. 2" Pipe
172.48

89°45'40"

319.83

Castle Hills Dr.

80.02

90°

Fd. P.K.

P.K.

P.K. Disc

CASTLE HILLS TERR.
UNIT NO. 2
MAP 3952

Prod. from
South
P.50
Sapphire
Turquoise

Old St.

Graham St.

INDEXED
W.K.
AUG 23 1950

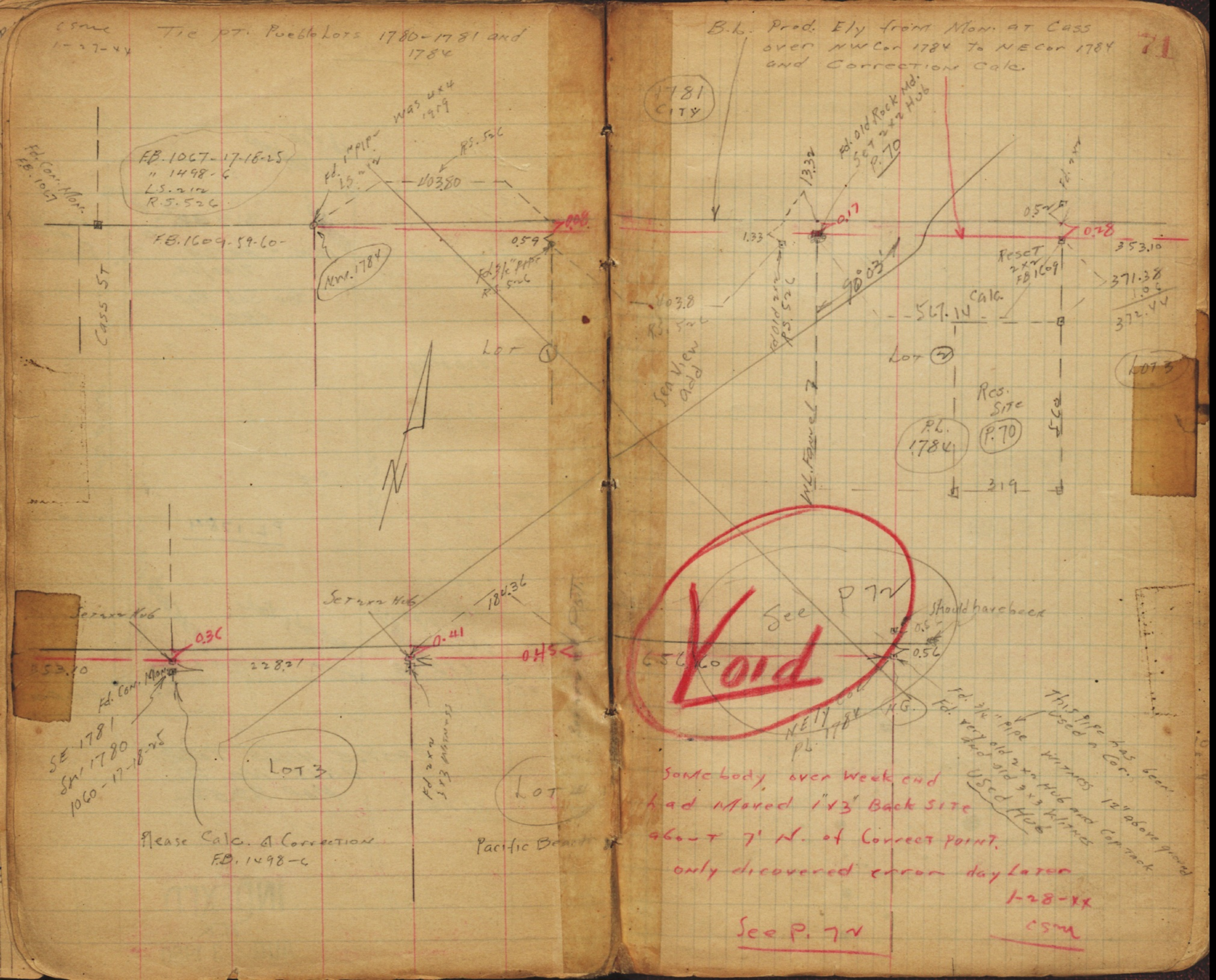

CSM 1-27-44
Tie pt. Pueblo Lots 1780-1781 and 1784
B.L. Prod. Ely from Mon. at Cass over NW Cor 1784 to NE Cor 1784 and Correction Calc.
71
1781 City
F.B. 1067-17-18-25
" 1498-6
L.S. 212
R.S. 526
F.B. 1609-59-60
Fd. Cor. Mon. F.B. 1067
Cass St
N.W. 1784
Lot 1
Lot 2
Lot 3
Sea View add
Res. Site
P.L. 1784
P.70
Reset 2x2 FB 1609
Calc.
567.14
353.10
371.38
372.44
319
Set 2x2 Hub
0.36
0.41
0.45
0.28
0.17
0.59
0.08
0.56
228.21
184.36
Fd. Cor. Mon.
SE 1781
SW 1780
1060-17-18-25
Please Calc. & Correction F.B. 1498-6
Pacific Beach
See P 72
Should have been
Void
Somebody over week end had moved 1"x3" Back site about 7' N. of Correct point. only discovered error day later
1-28-44
CSM
See P. 72

Tie pt. Survey 1780-1781-1784

1-28-44.
CSW

Baseline Prod. Ely
from Mon. at Cass over
NW 1784

SW 1781 City
F.B. 1067-17-18-05
" 1498-C
L.S. 2 in
R.S. 5 in

Cass St.

NW 1784
1" Pipe
403.8
Set 2 x 2
3/4" Pipe
0.37
0.30
L.S. 2 in
R.S. 5 in
403.8

Correction

5671.4
Set 2 x 2
13.34
0.75
0.74
0.75
1.27
1.59
228.21
353.10
1.06
Set 2 x 2
0.80
Fd. 2 x 2
Set 2 x 2 in
Fd. Old rock Md
89°59'20"
Removed Hub
FB 1609
372.44
2.27
Con. Mon.
SE Cor 1781
1780
F.B. 1067
257.40
35
35
Set 2 x 2
Res. Site
560
319

View Add.

INDEXED
AUG 23 1950

1781

1780

Now 2" Pipe RE 4847
6-23-48
Set 2 x 2

1.59
2.27
Con. Mon 1067
Set 2 x 2
1.80
228.21
Fd. 2 x 2
1.86
1.97
Set 2 x 2
1843.6
PBT

Lot 3

If this accepted
Please Correct angle
See FB 1498-C

2.40
Fd. old 2 x 2 Hub
3 x 3 Witness
with 3/4" Pipe to West
Top Pipe 12" above ground
0.10
4.72 x 2
NE Cor 1784
6-23-48
Fd. 2" Pipe RE 4847
at this pt