

22 Tyes  
CITY - HTS

PASTS

LEVEL BOOK

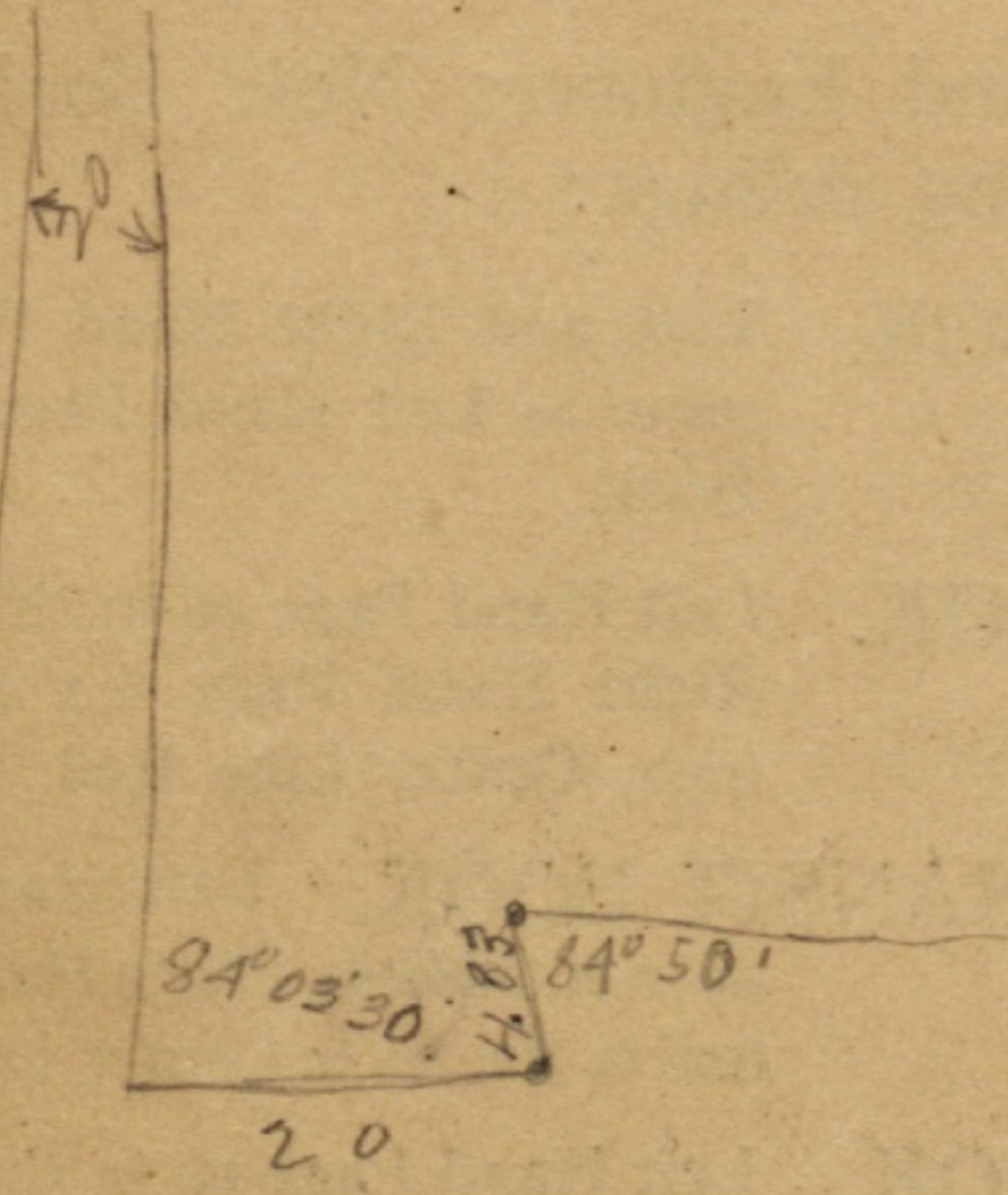
T.P. 22

No. 380

22 CITY HTS

Description	Pages
35 <sup>th</sup>	2; 8; 15;
Thorn	2; 3; 4; 6; 7; 9; 11; 17; 18;
Victoria	3; 11; 28
Myrtle	4; 6; 7; 9; 11; 25; 26; 27
36 <sup>th</sup>	4; 8; 25; 26;
Cherokee	4; 26; 27; 28
37 <sup>th</sup>	4; 26; 27; 28
38 <sup>th</sup>	4; 9; 11; 16; 17; 18; 19; 21
39 <sup>th</sup>	4; 6; 9; 10; 11; 16; 17; 18; 19
40 <sup>th</sup>	6; 10; 16; 17; 19; 20; 21; 22
Central	6; 10; 20; 22;
41 <sup>st</sup>	6;
Moraborough	6;
Dwight	7; 8; 15; 31
Boundary	7; 19;
Wilson	8; 25 & <sup>13k</sup> 22 - <sup>13k</sup> 31
Landis	8; 14; 15;
Quince	10; 16; 19; 20; 21; 22; 28
Redwood	10; 16; 17; 18; 22; 28; 30
Spokane	11; 18; 28; 30;
Wightman	14;
University Ave.	14;
Nile (33 <sup>rd</sup> )	14; 15;
Wobash	14; 15; 26; 28; 29; 30;
Swift	14; 15;
Berington	20; 21
Holler	26; 28; 29; 30;

Description	Pages
Thorn	26; 28;
	(6 + 38)
38 <sup>th</sup>	27; 29; 30;
39 <sup>th</sup>	20; 21
Quince	29; 30;
Bellingham 5 <sup>+</sup>	26; 28
Vancouver	29;
Olive	29;
Maple	29;




INDEXED  
to page # 31  
except pages # 12, 13, 23, 24,

UNIV.


AVE

1



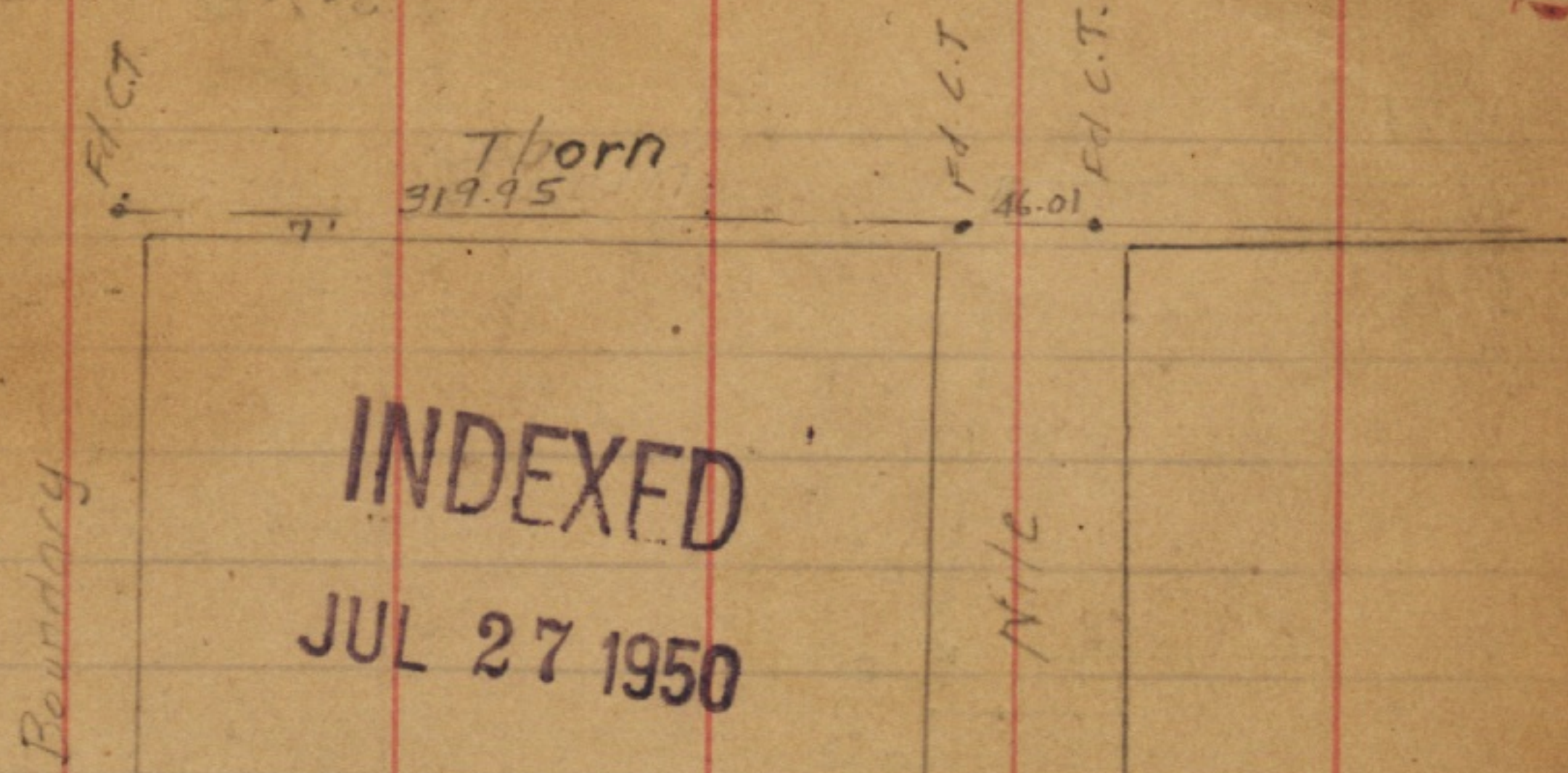
Plotted on Tie Point  
Sheets.  
5-6-48 *llp.*

LANDIS


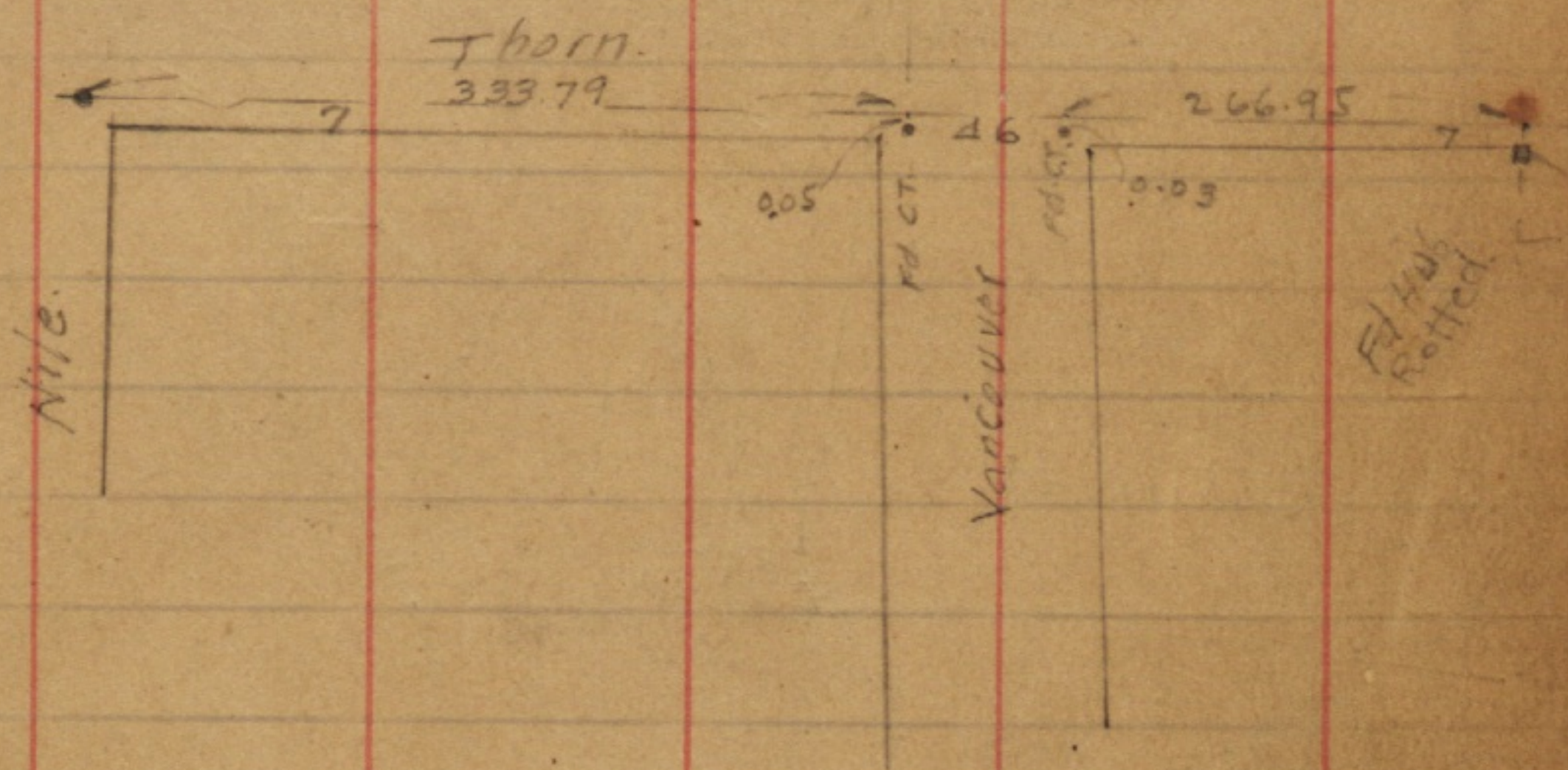


Plotted  
5-6-48

2

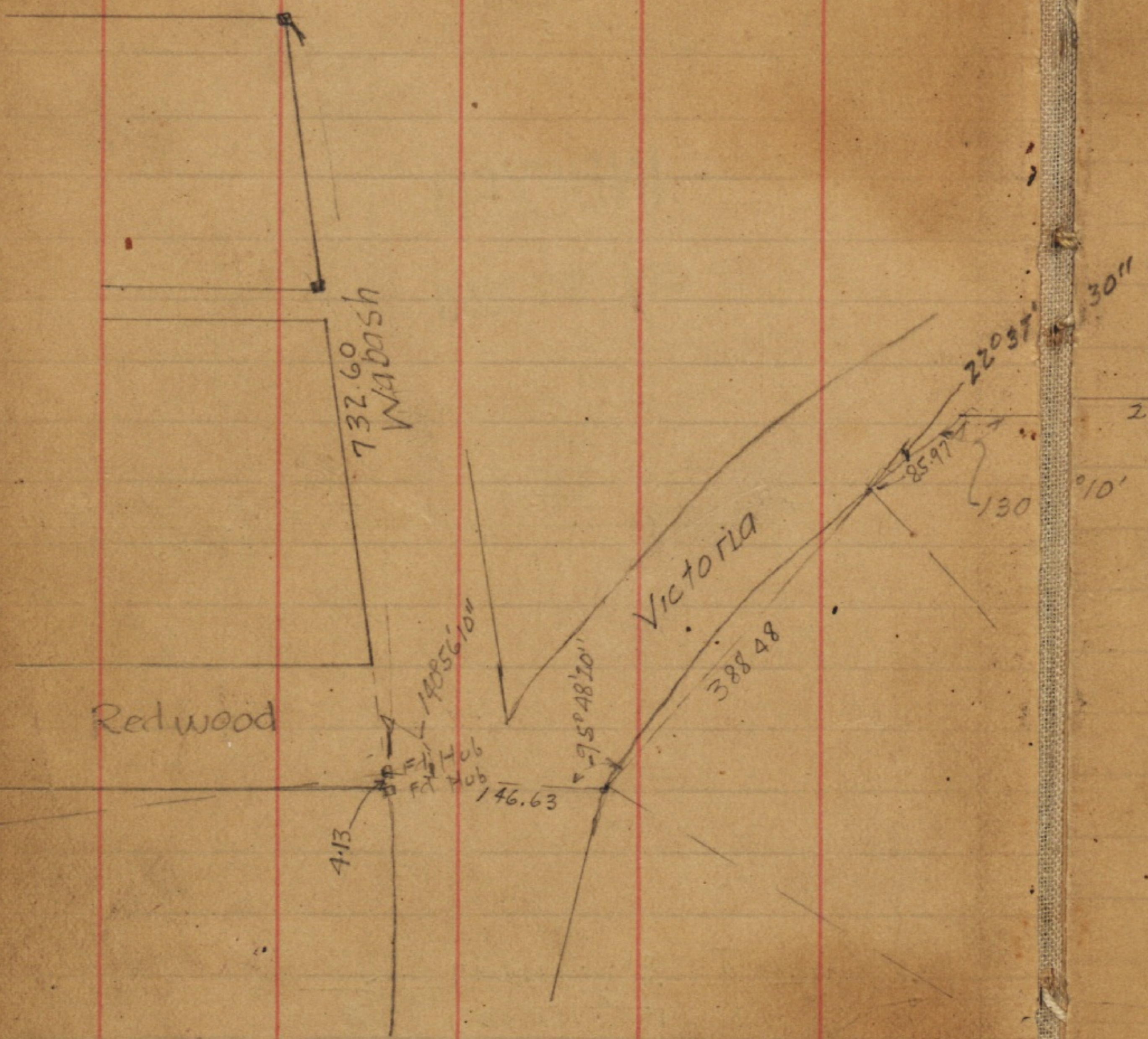


INDEXED  
JUL 27 1950



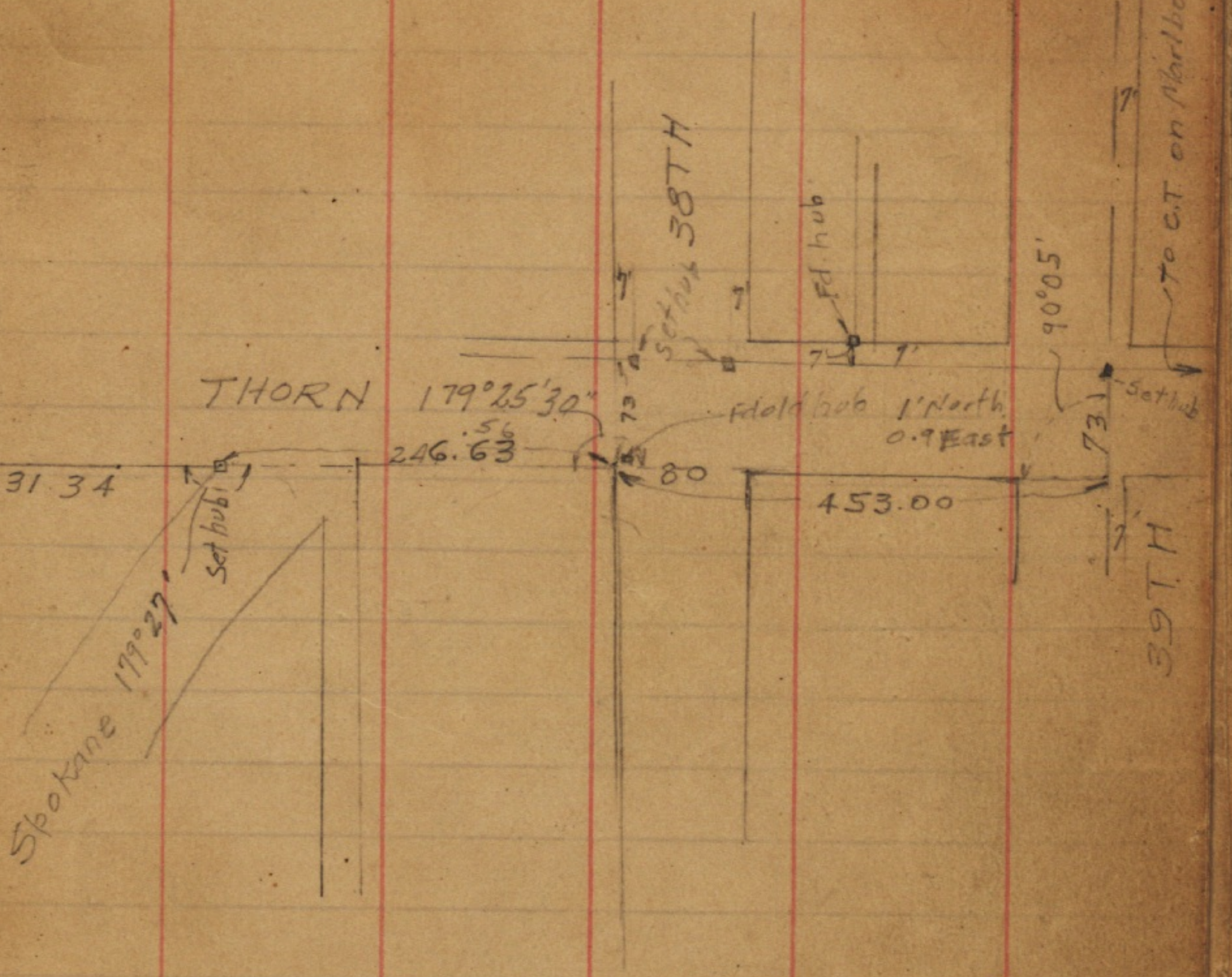
Plotted  
5-7-48  
R.R.

Thorn




Plotted  
5-7-48  
R.R.

3

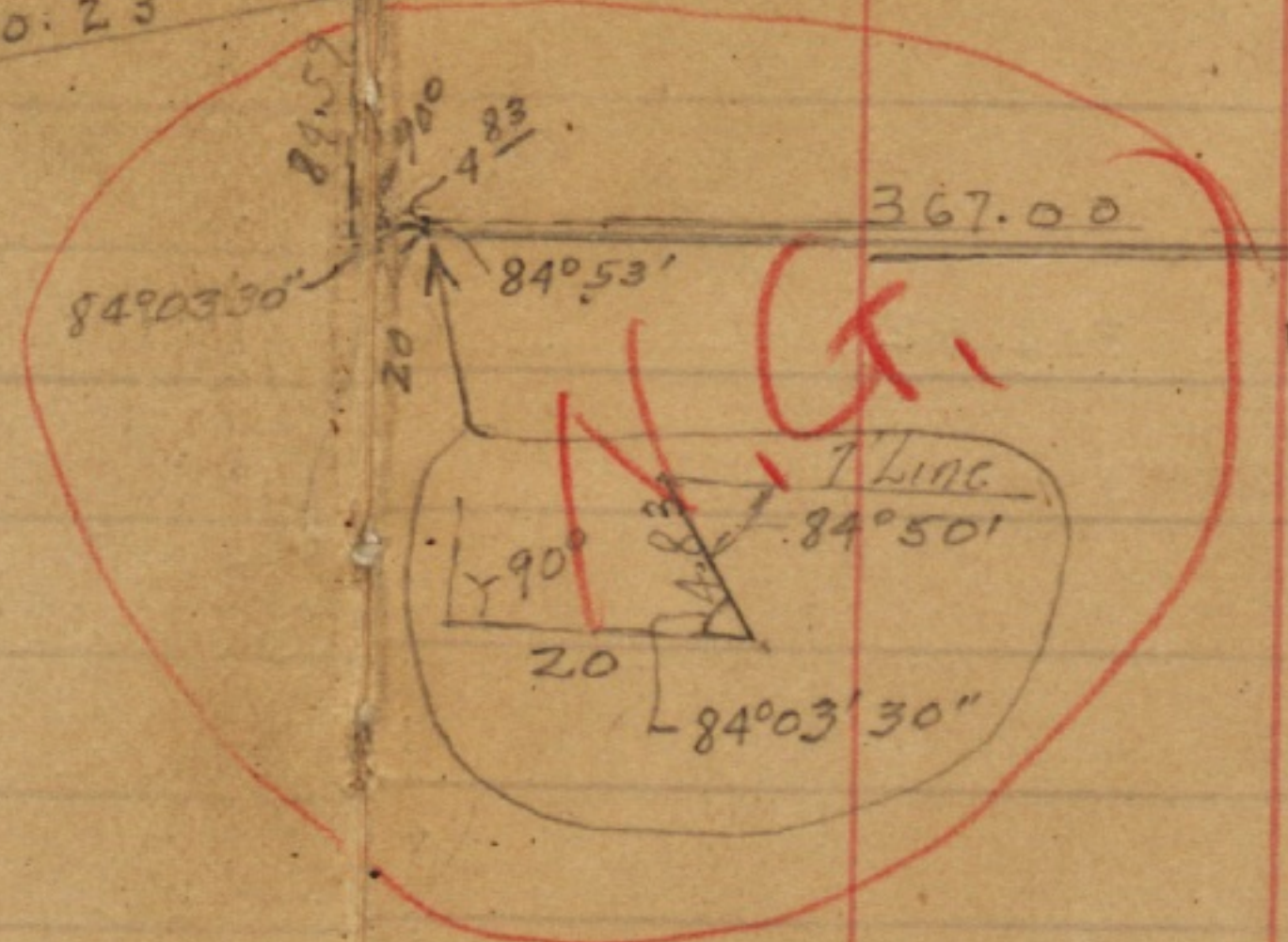
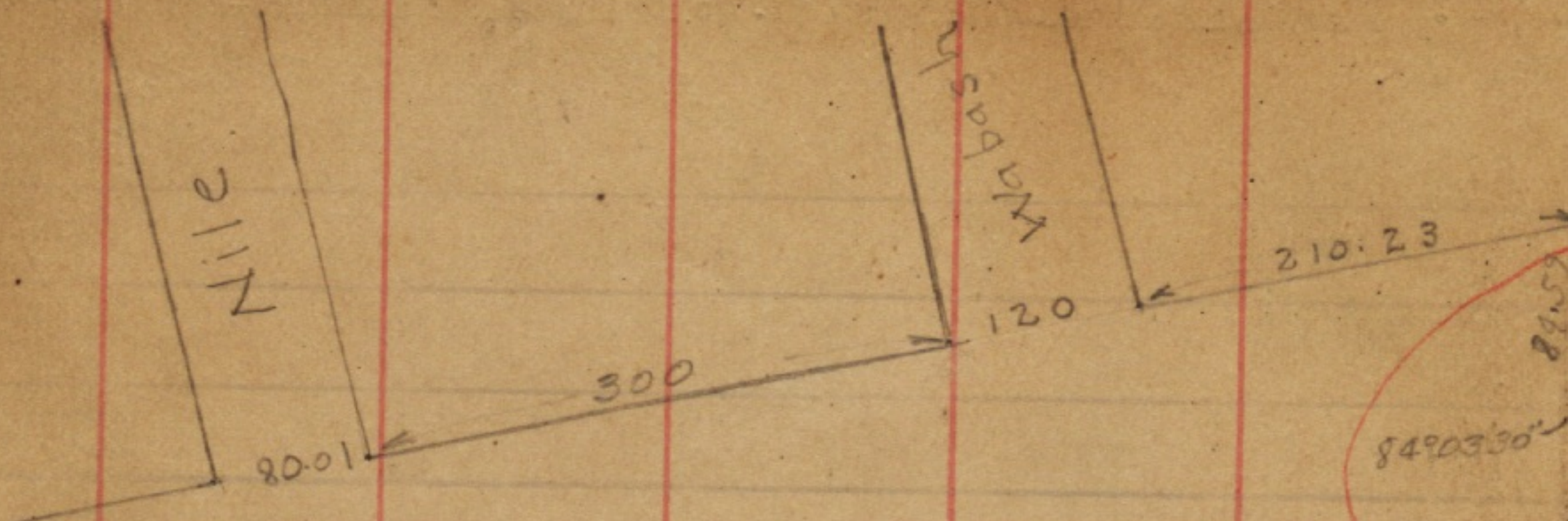


INDEXED  
JUL 27 1950



INDEXED  
JUL 27 1950

THORN 90°05'




See Book 1570-38

680  
588.41  
91.59  
71.59



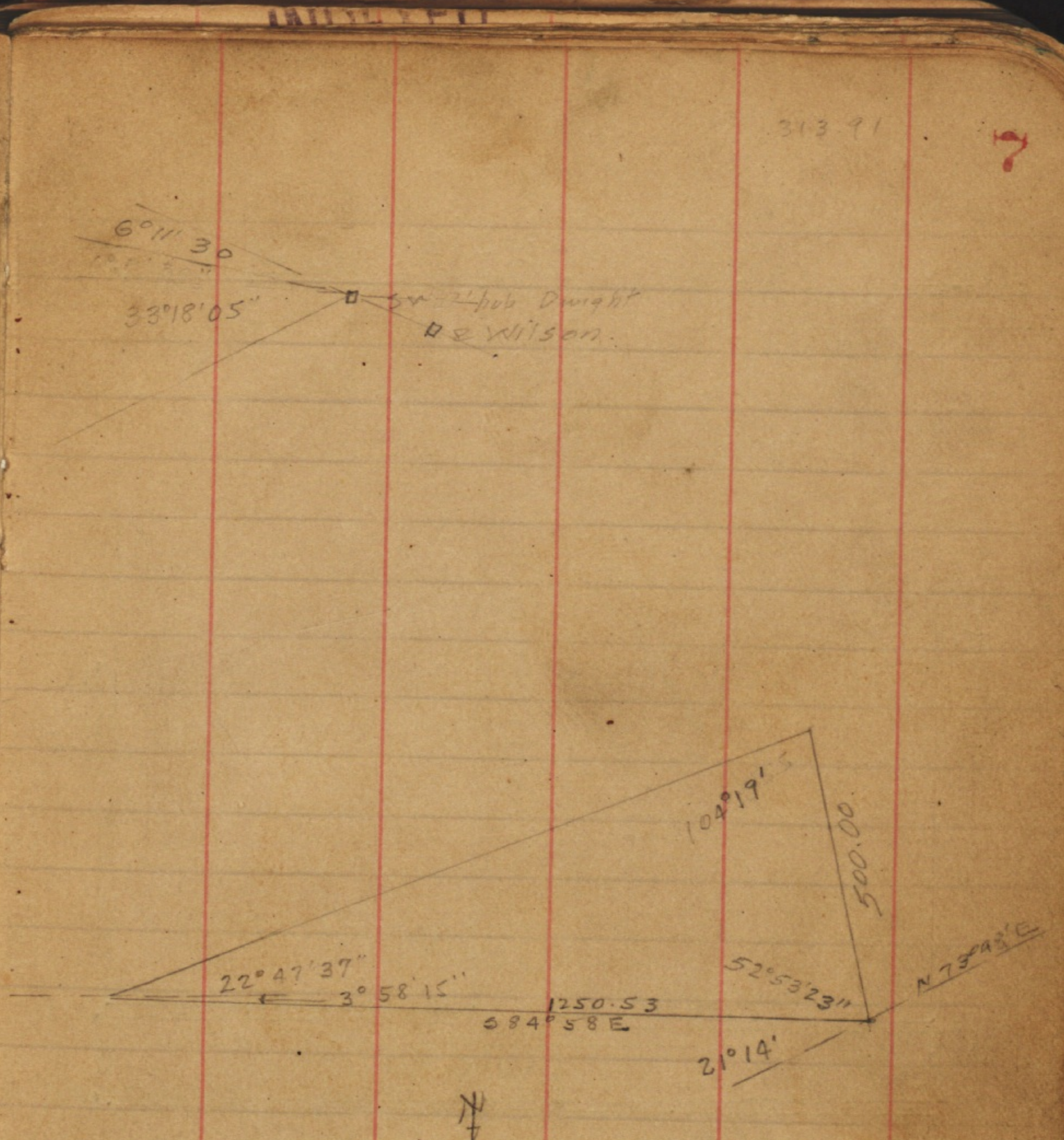
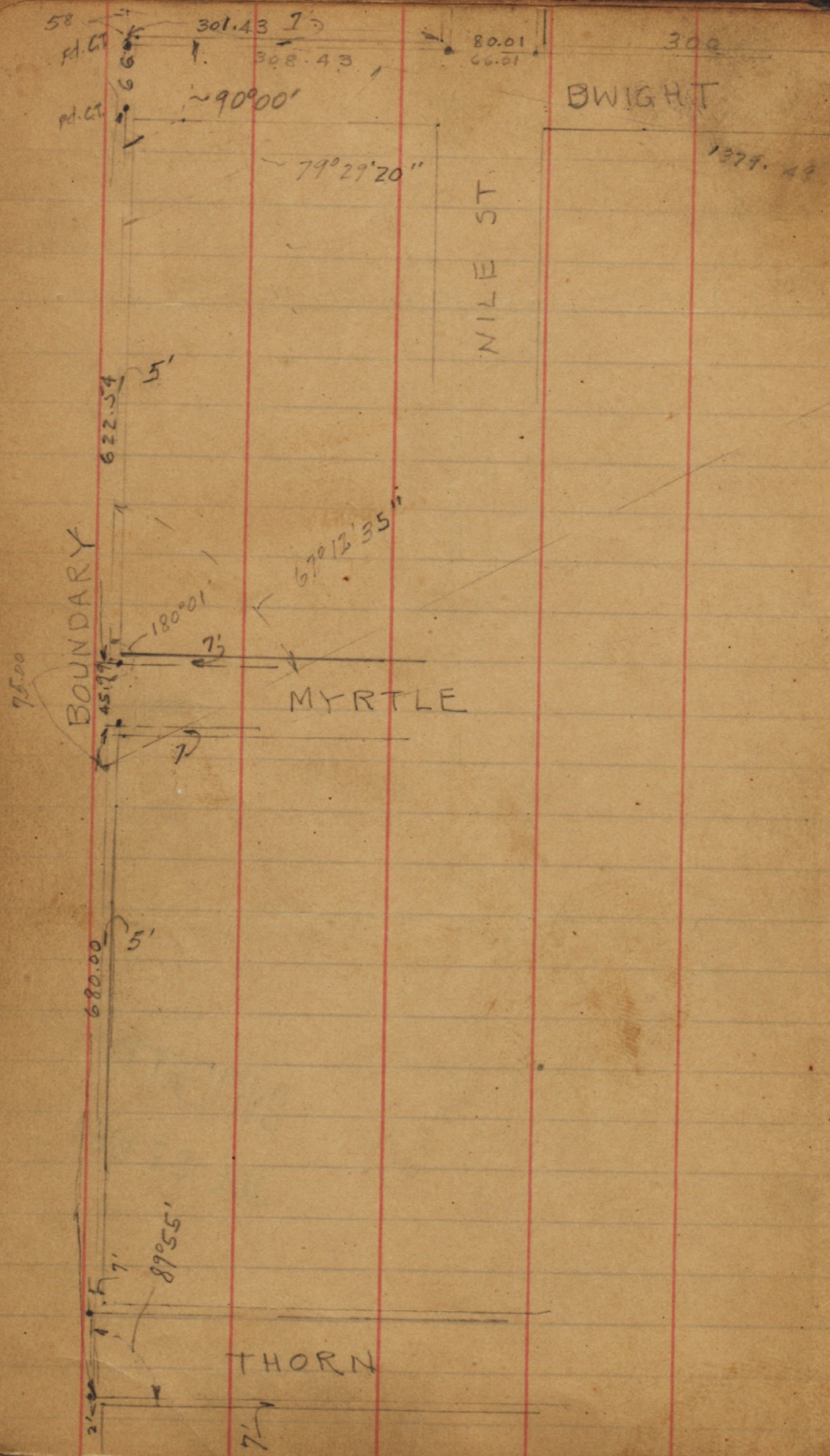
INDEXED  
JUL 27 1950



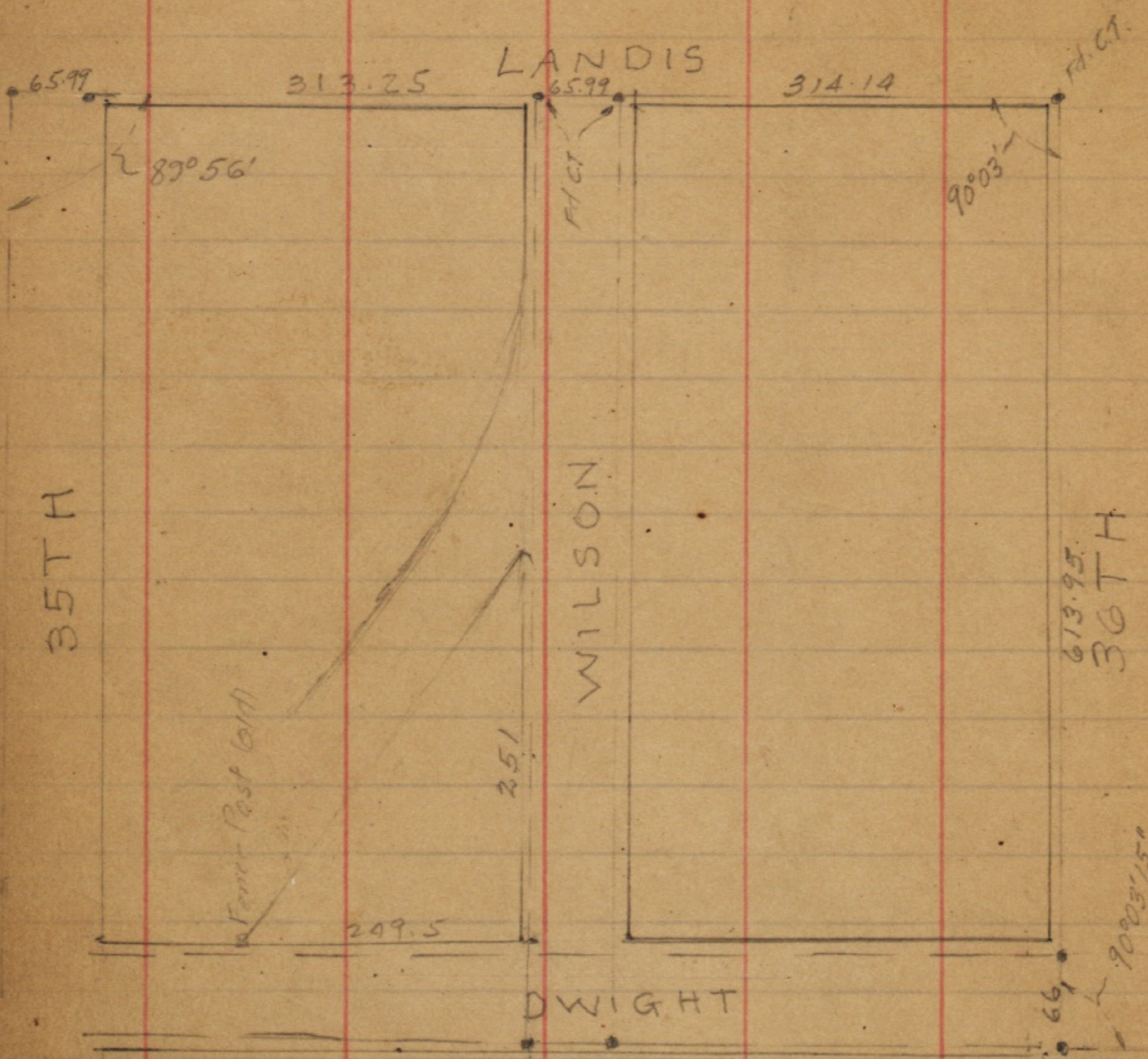


THORN


INDEXED  
JUL 27 1950



INDEXED  
JUL 27 1950

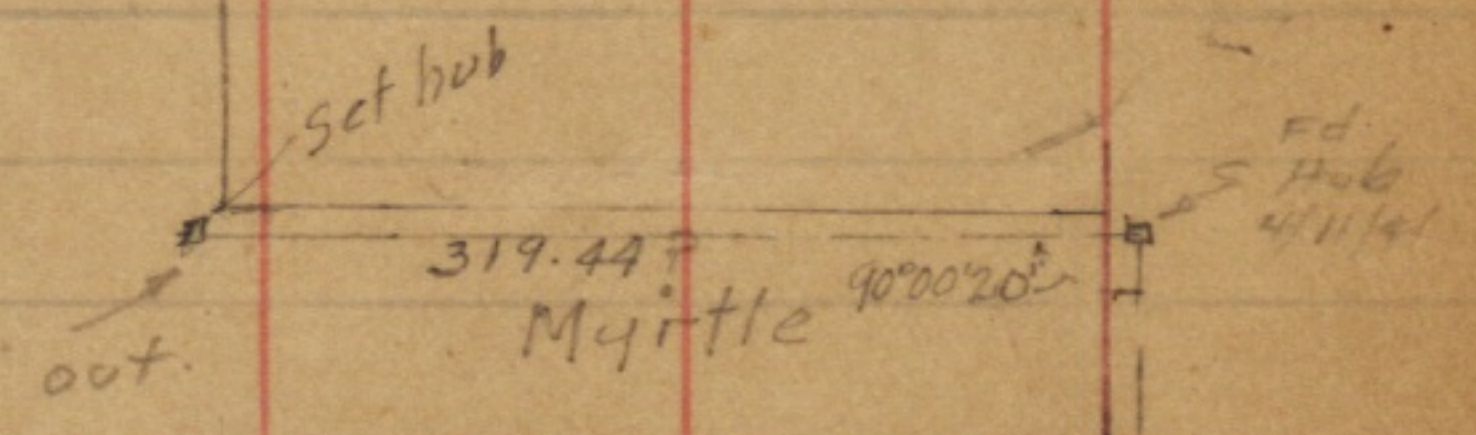


See Books 1570 - for Additional Ties




INDEXED  
JUL 27 1950

310  
163.56  
150.44

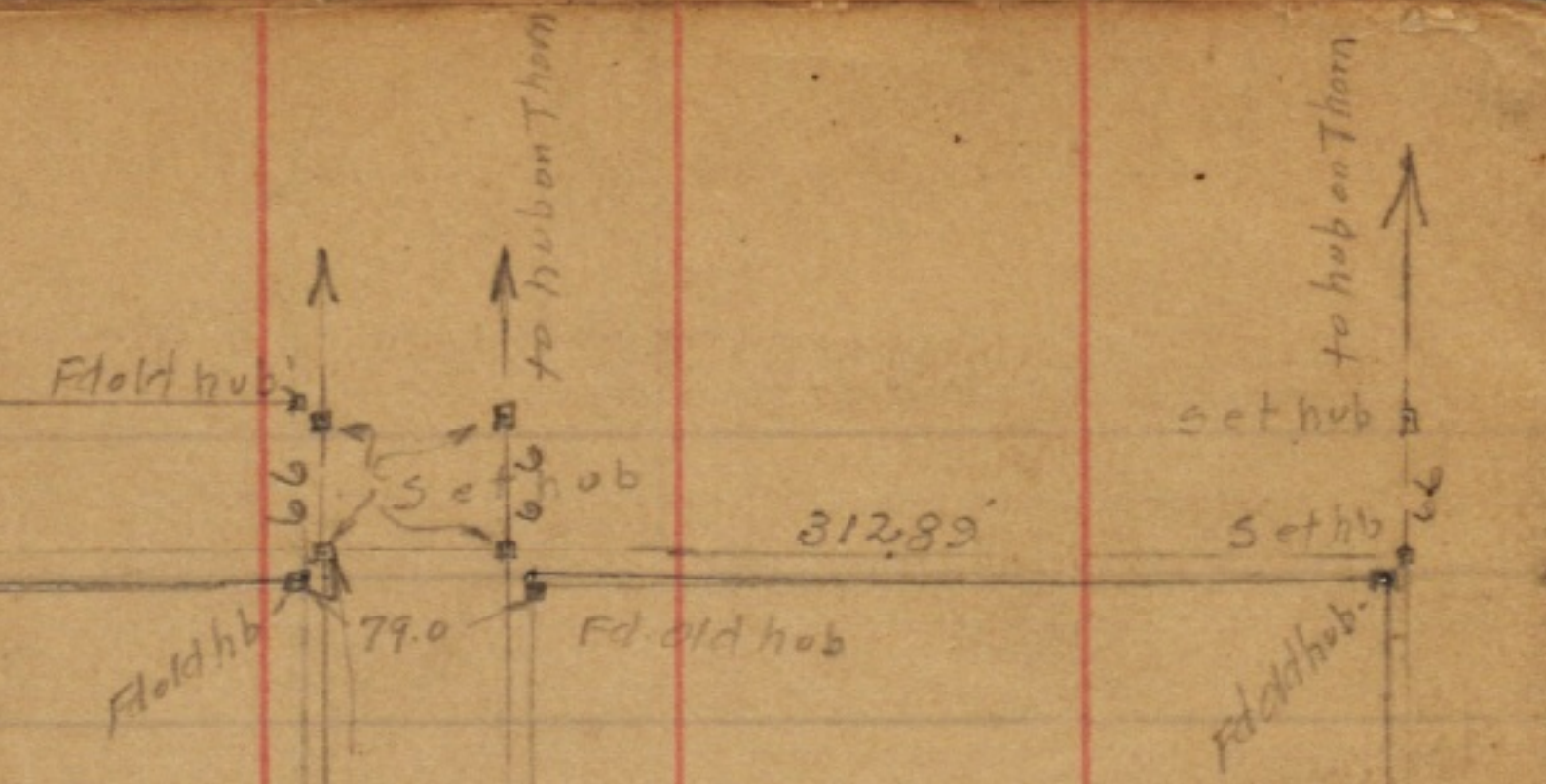


Both.

397H



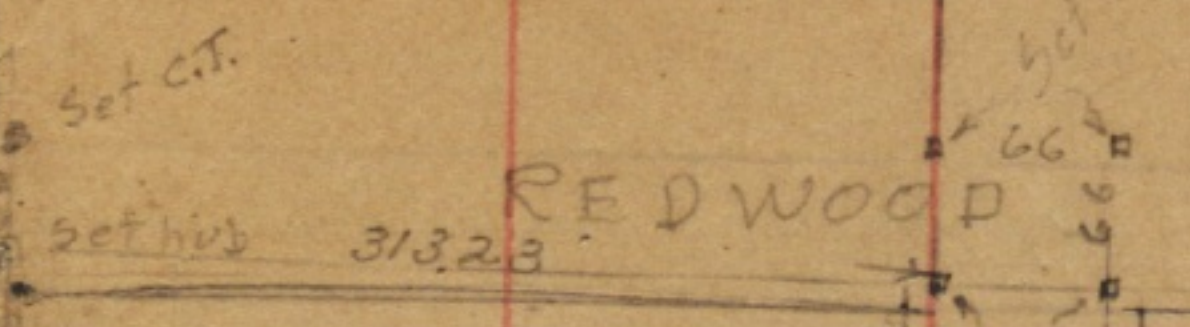
INDEXED  
JUL 27 1950



61368  
39TH

40TH

31276  
See Page 20



REDWOOD

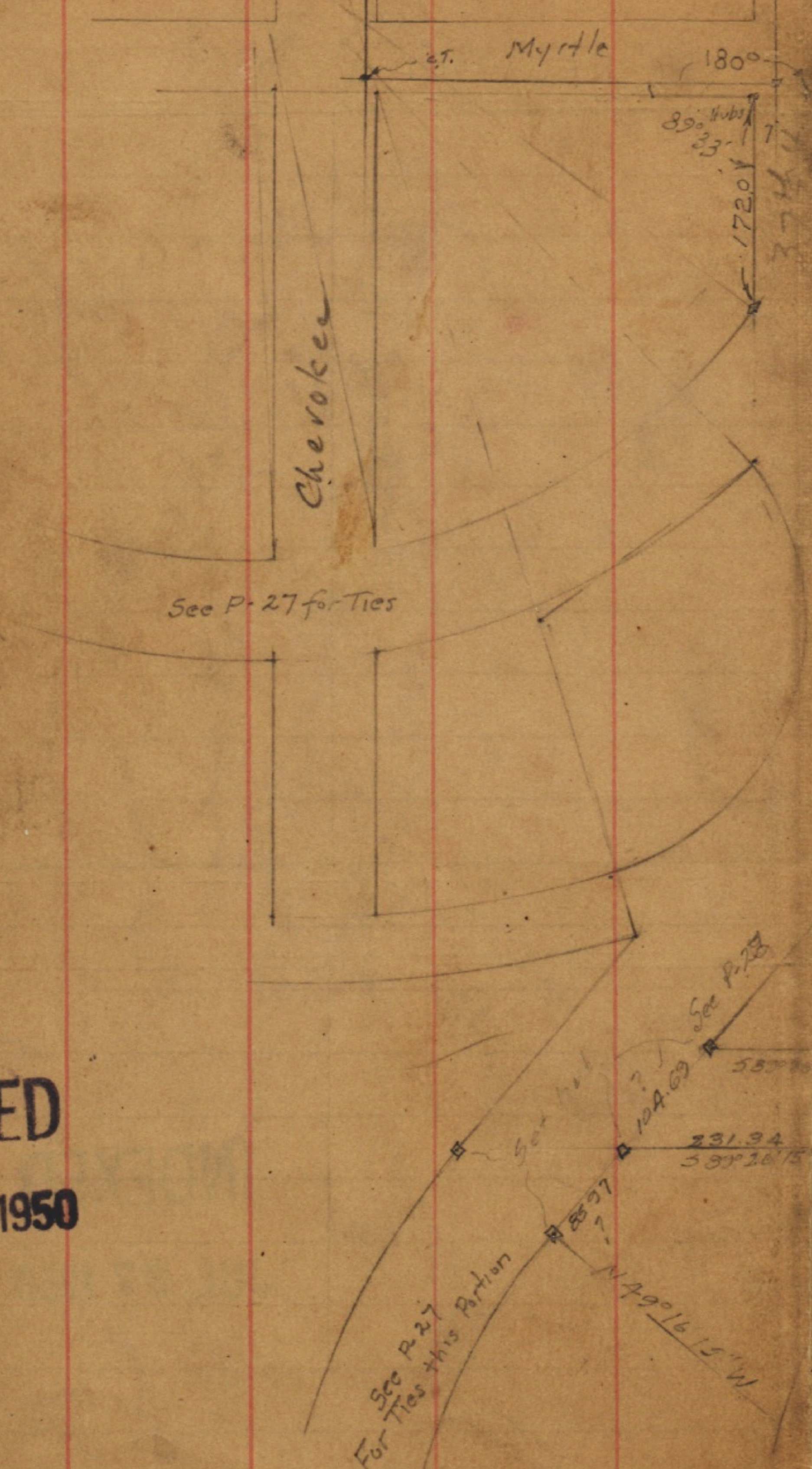
QUINCE

CENTRAL

INDEXED  
JUL 27 1950

INDEXED

JUL 27 1950

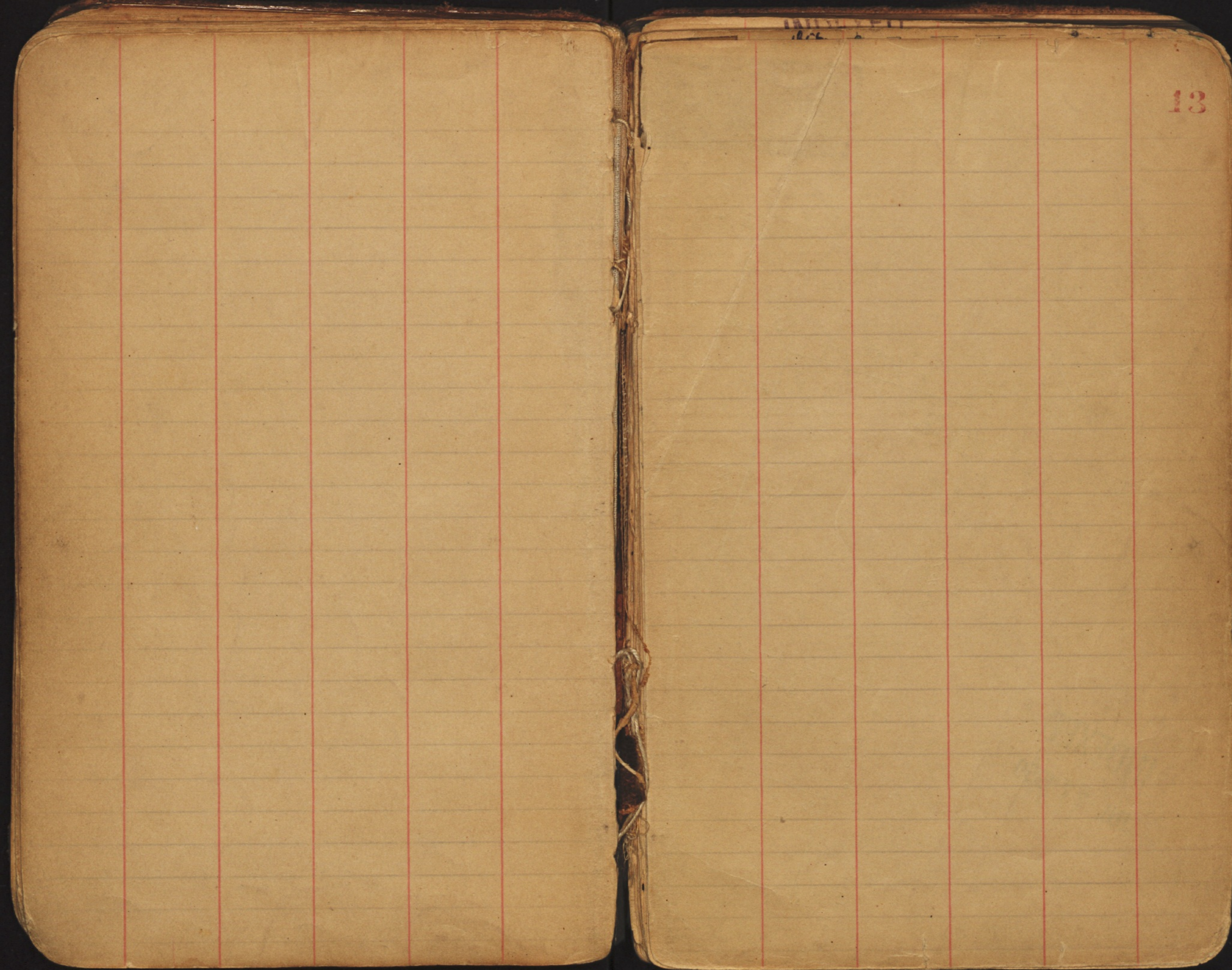


(See Map No. 106)



(see 7011 Hard Copy)

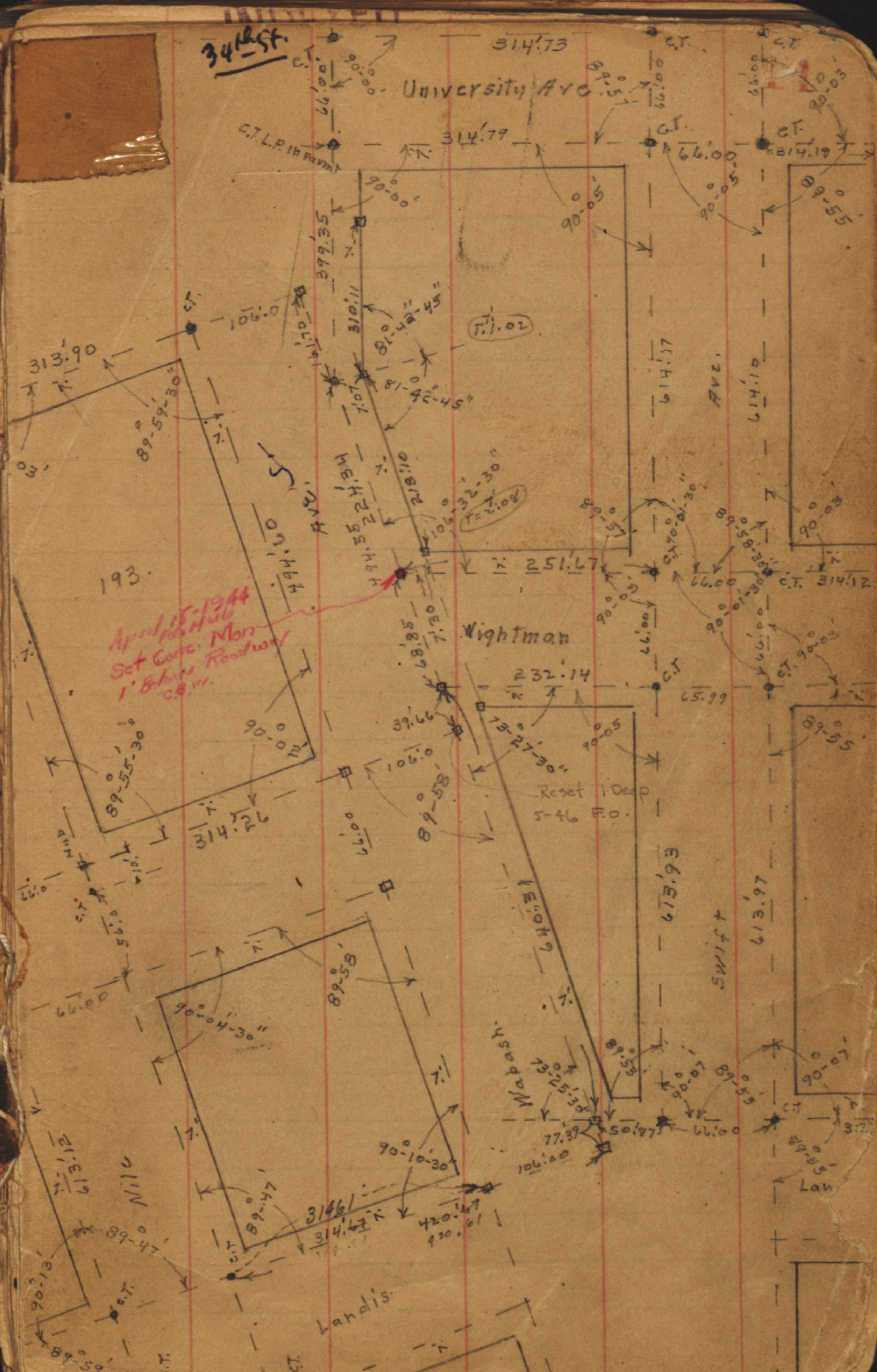



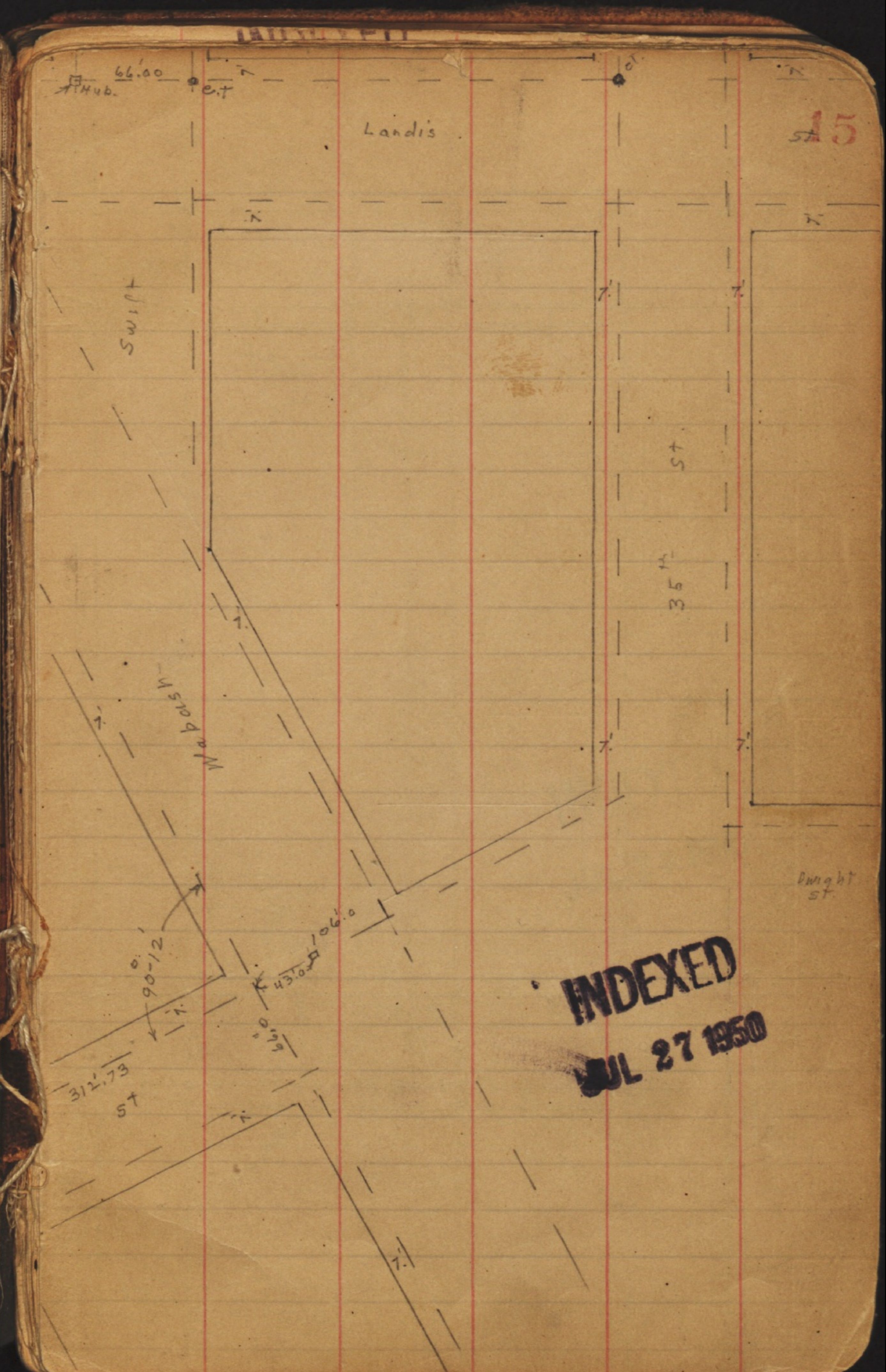



13



INDEXED  
JUL 27 1950

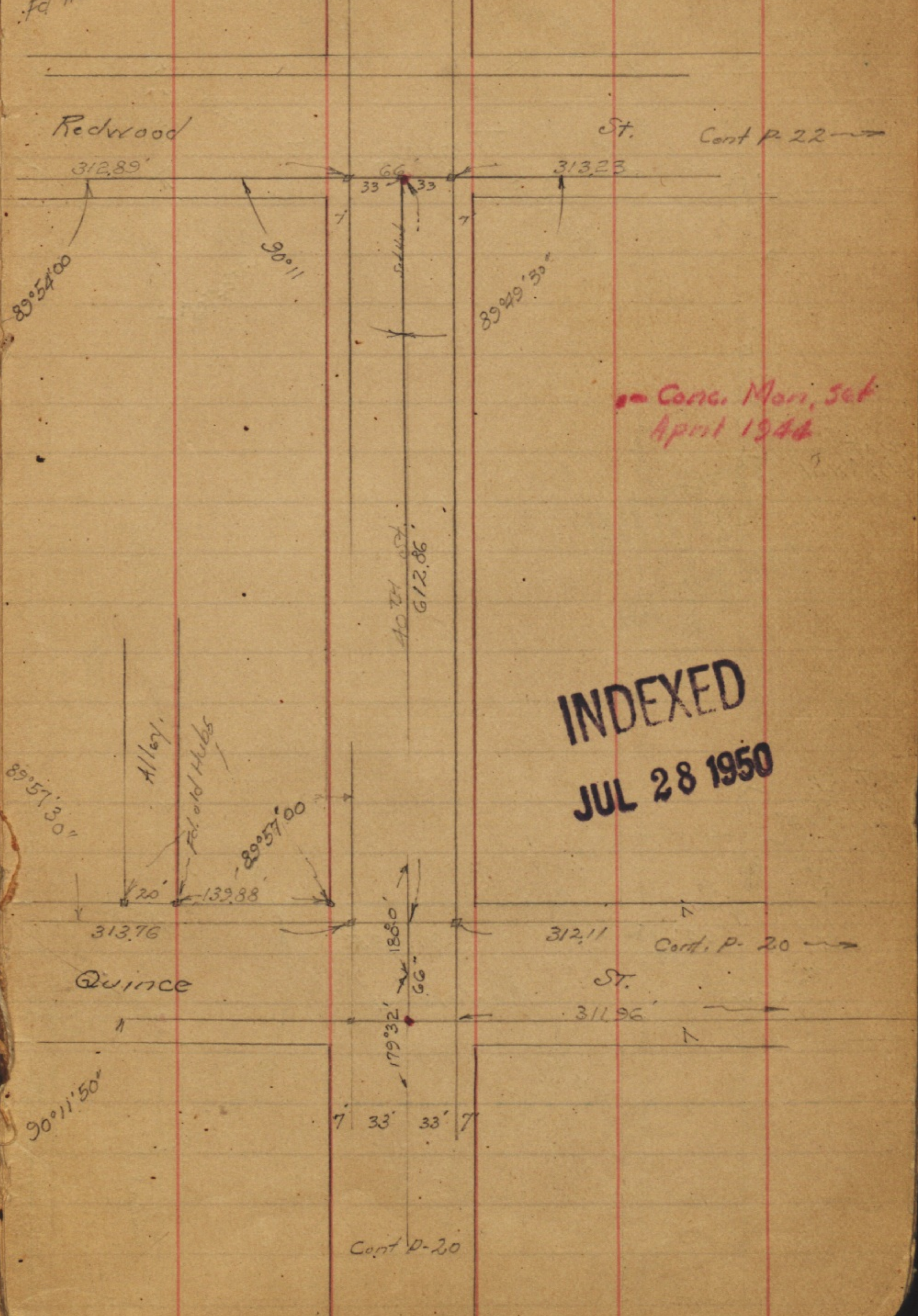





**INDEXED**  
**JUL 27 1950**

Walker  
Osborne  
Hazard  
7-7-43

# Ties - City Hts.



Cont. Mon, Set  
April 1944

INDEXED  
JUL 28 1950

Walker  
Osborne  
Hogard

Tues 7-7-43 City Hts

Fd. Hub Near Surface  
Replaced 05' deep  
7-7-43

Cont.  
P-18

PST.  
Hub & Nail

PST. RP.  
Hub 54  
1/2 18" x 2"  
Pipe

612.52  
387<sup>TH</sup> ST.

612.84  
397<sup>TH</sup>

THORN ST.  
313.87

Conc. Man.  
Set April 1944

Redwood

313.35

Cont.  
P-16

Cont.  
P-16

17

39°57' Fd. Hub.

Replaced  
05' deep

39°54'

INDEXED  
JUL 28 1950

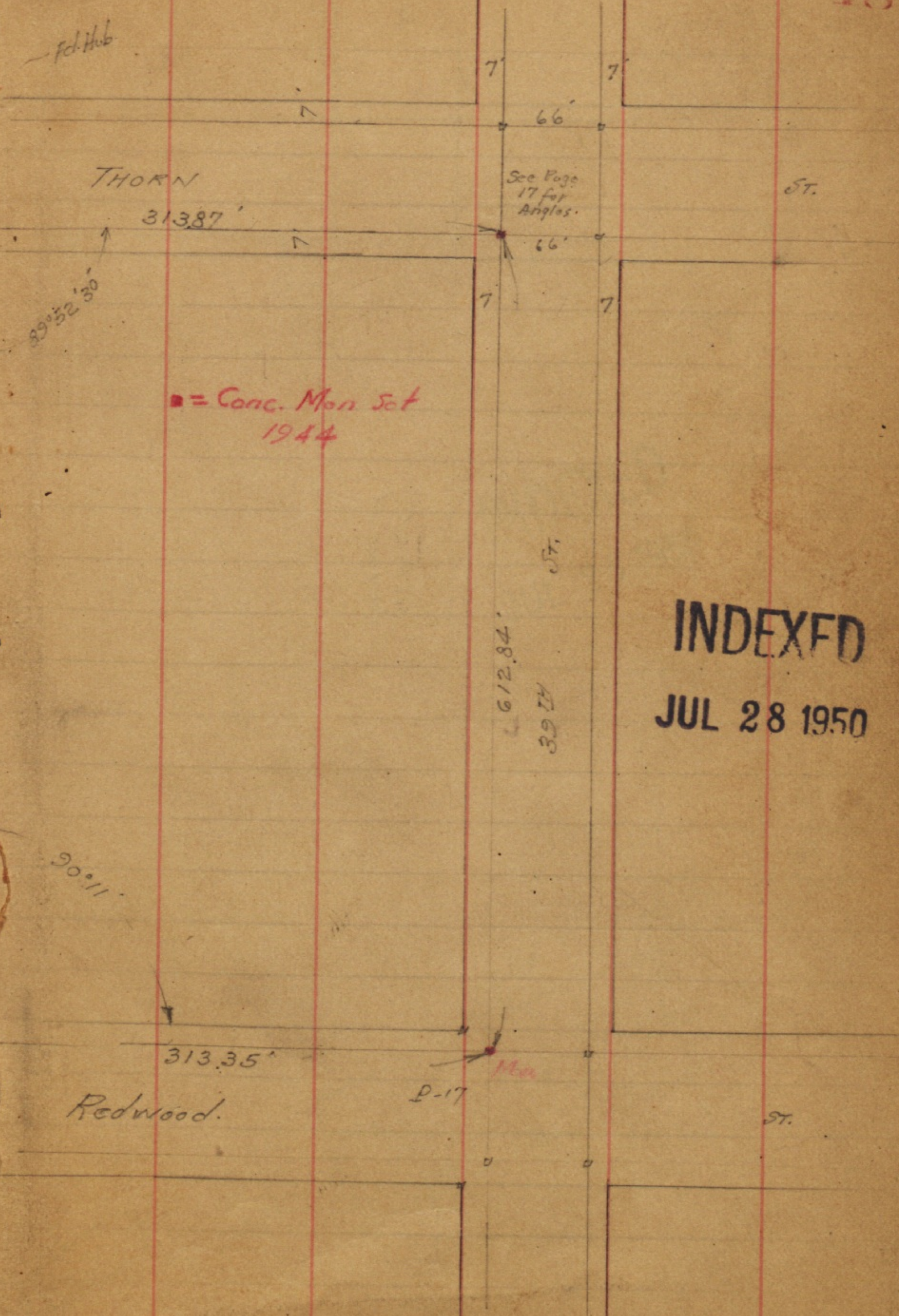
40<sup>TH</sup>

Mon.

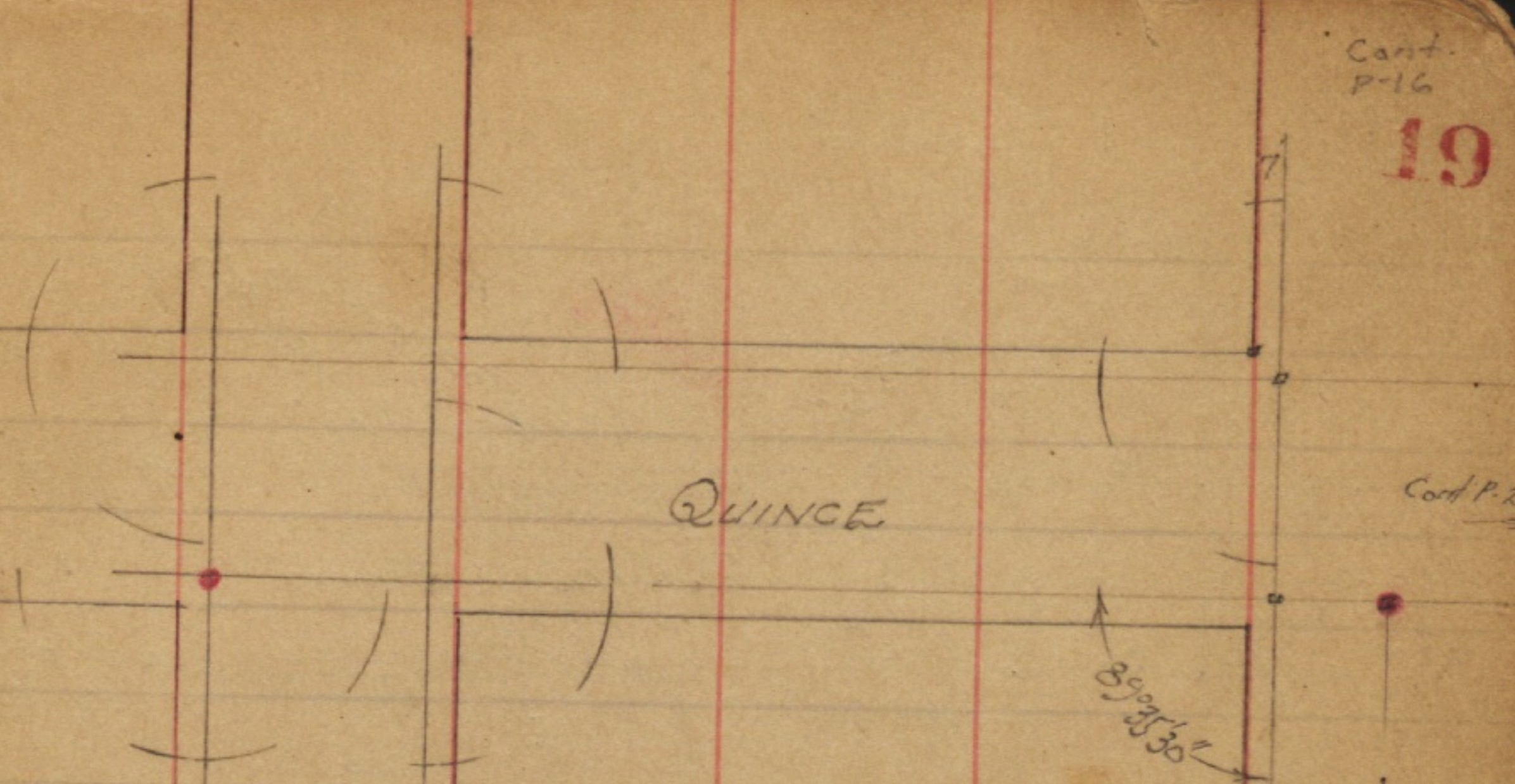
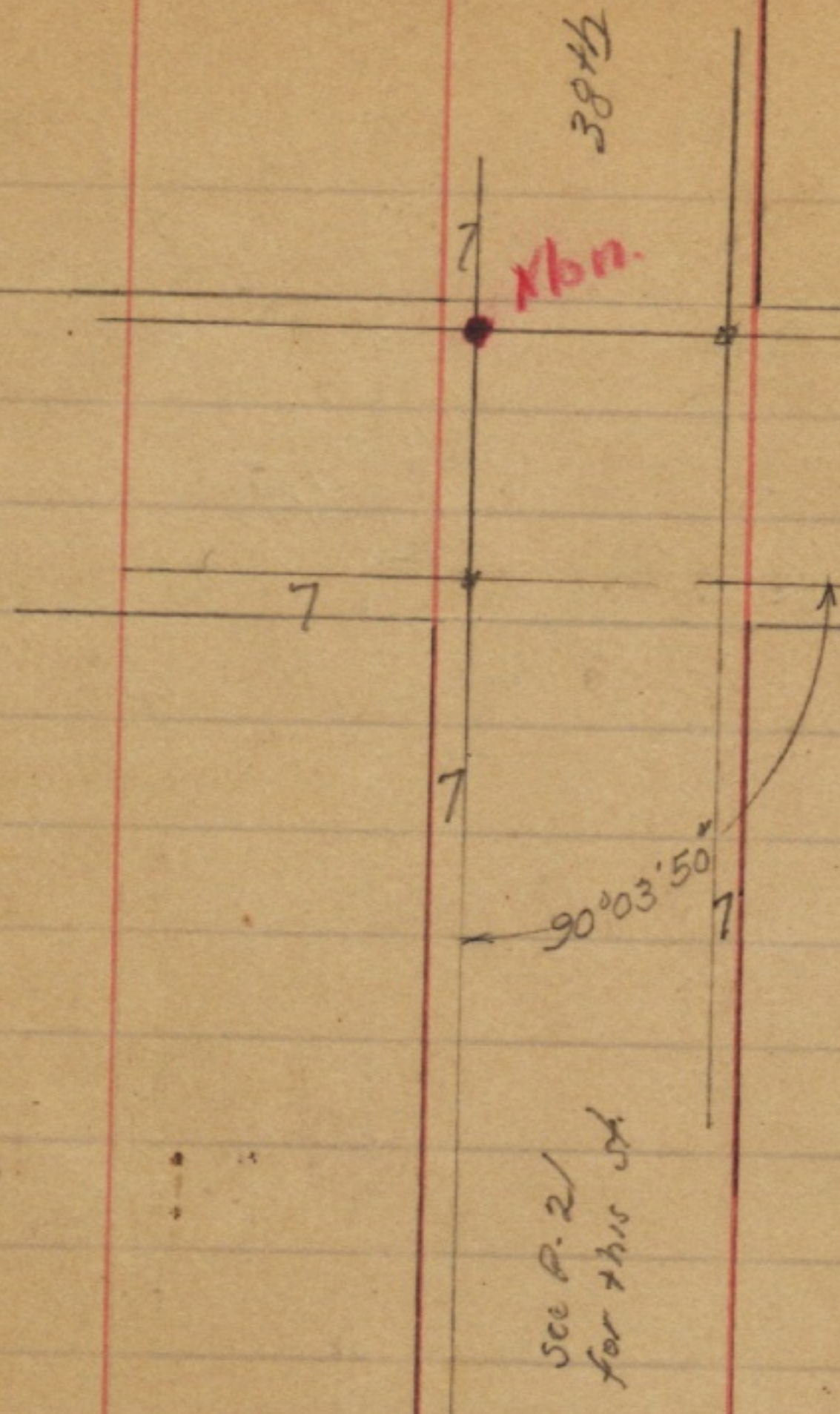
Cont. P-22 →

313.28 → To W 7  
Line Control

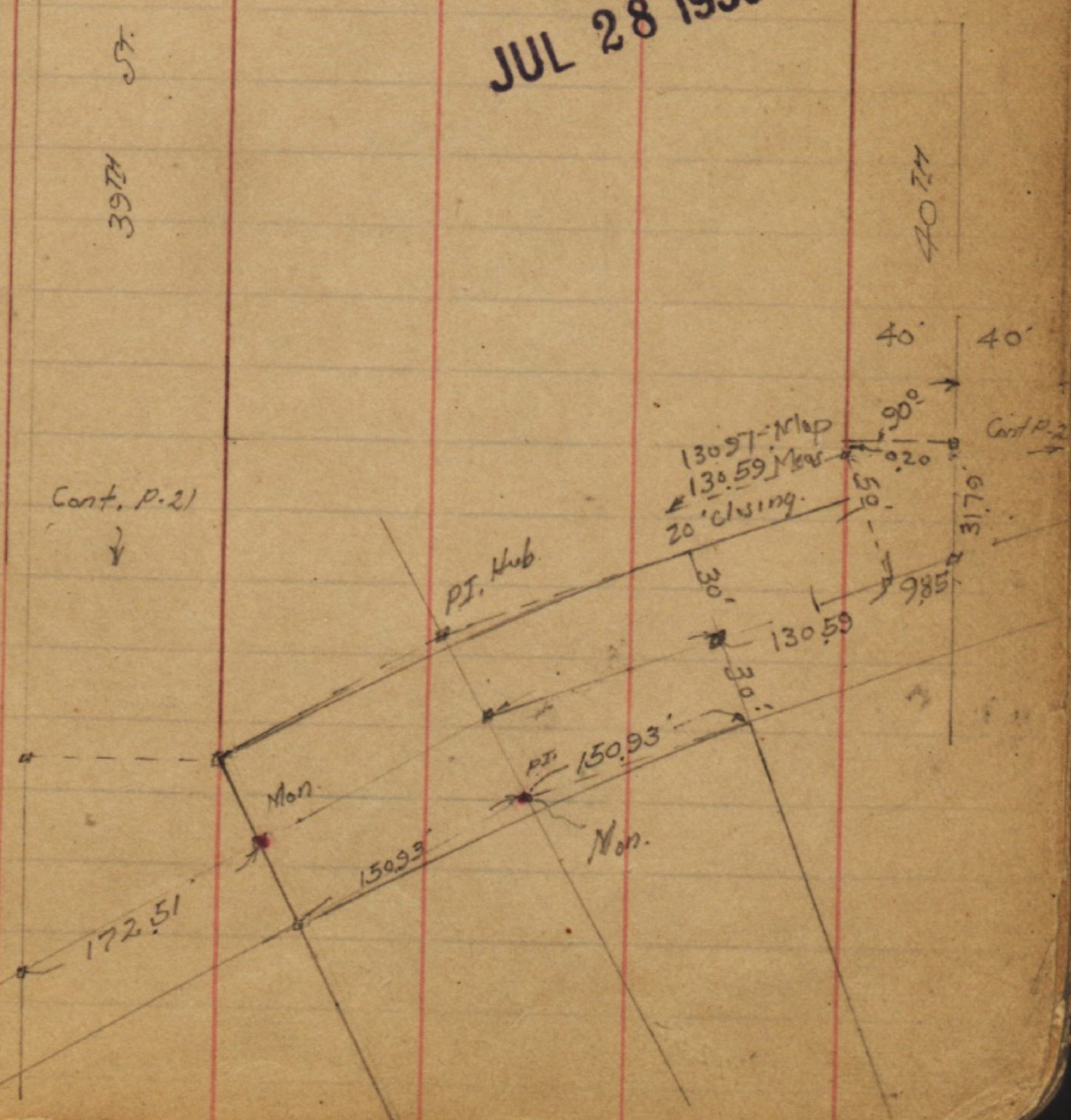
Cont P-16

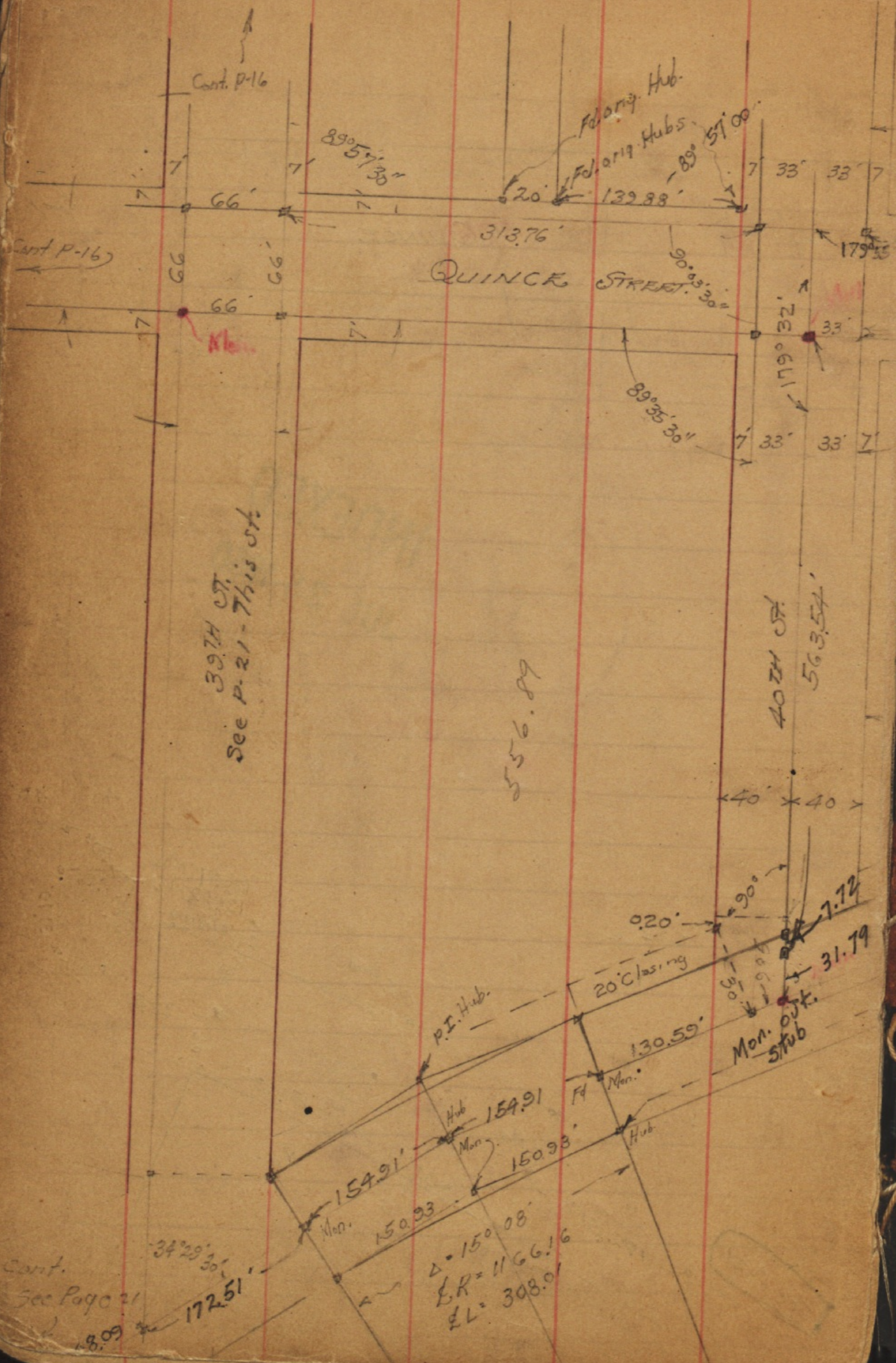


INDEXED  
JUL 28 1950



INDEXED  
JUL 28 1950



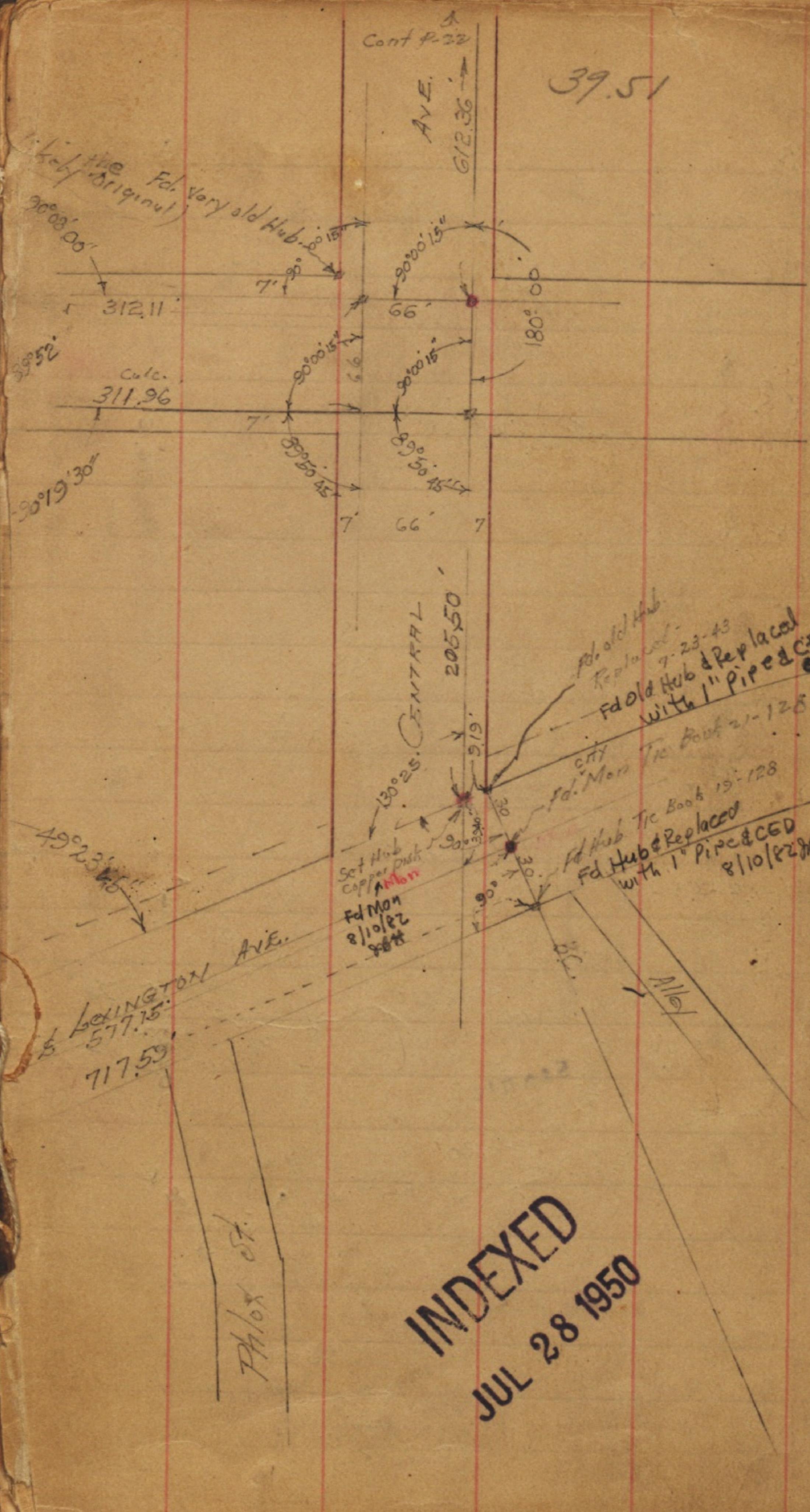


39TH ST.  
See P. 21 - This St.

556.89

cont.  
See Page 21  
172.51

$\Delta = 150.08$   
 $BR = 1166.16$   
 $EL = 308.01$



39.51

INDEXED  
JUL 28 1950

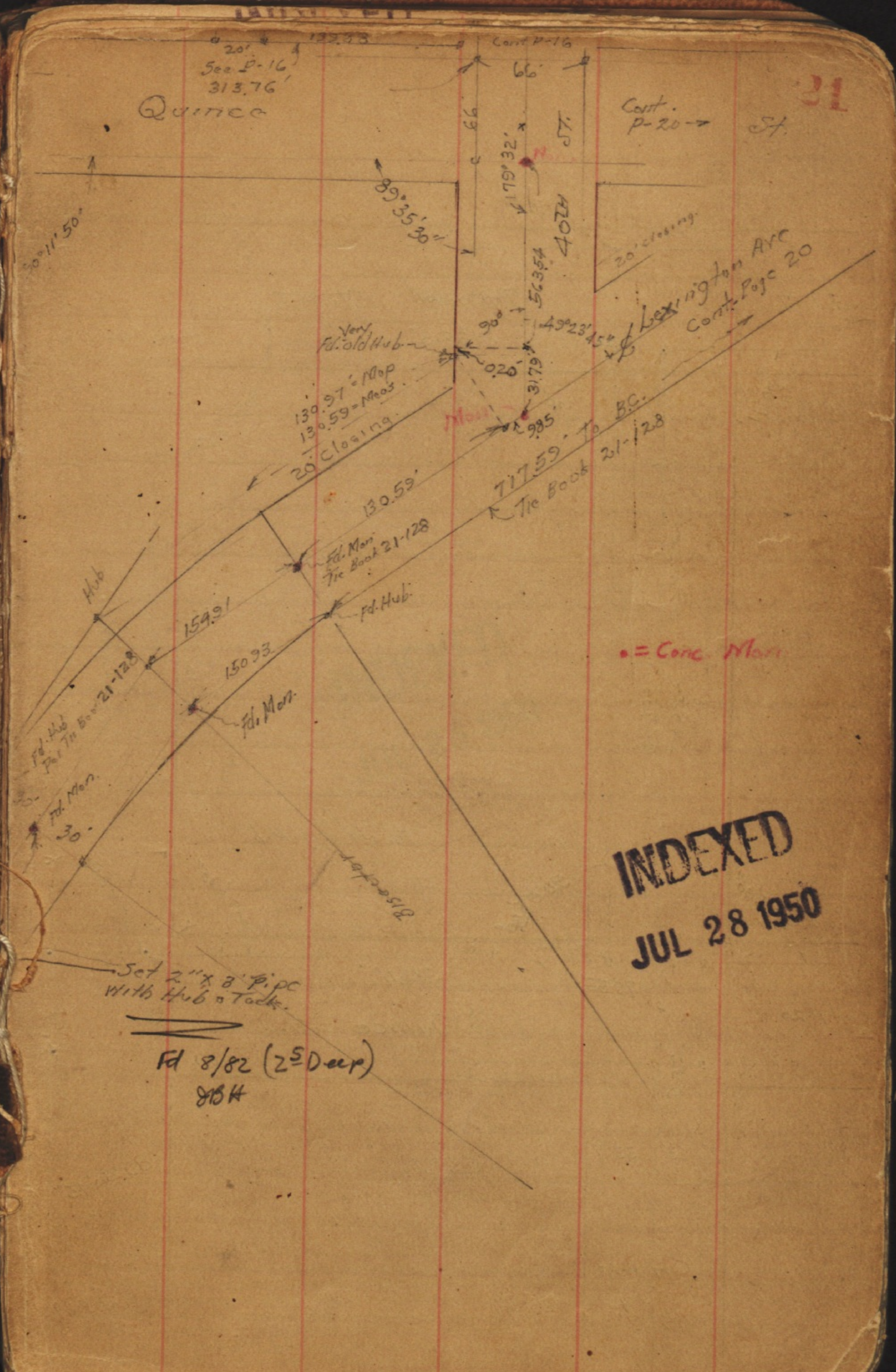
Philox St.

Set Hub  
Cap  
Fol Mon  
8/10/82  
884

Fol. old Hub  
Replaced  
7-23-43  
Fol old Hub & Replaced  
with 1" Piped CED  
6/10/82-984

Fol. Mon Tie Book 21-128

Fol Hub Tie Book 15-128  
Fol Hub & Replaced  
with 1" Piped CED  
8/10/82-984





Walter  
Cobbett  
Hogard  
Bagge 7-22-48



Cont. P-17

Cont. P-20

Cont. P-20

Cont. P-20

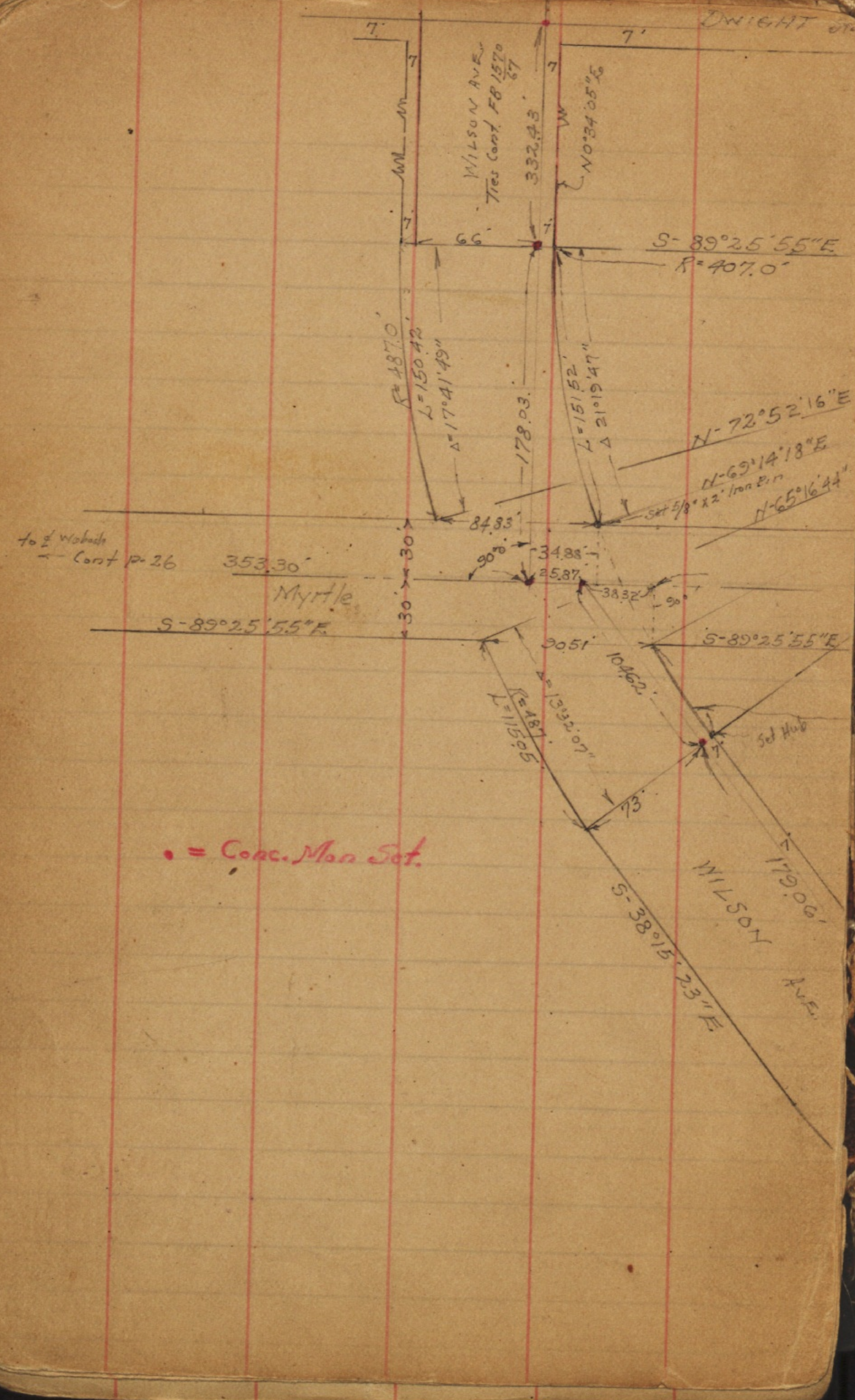
Mon.

INDEXED  
JUL 28 1950

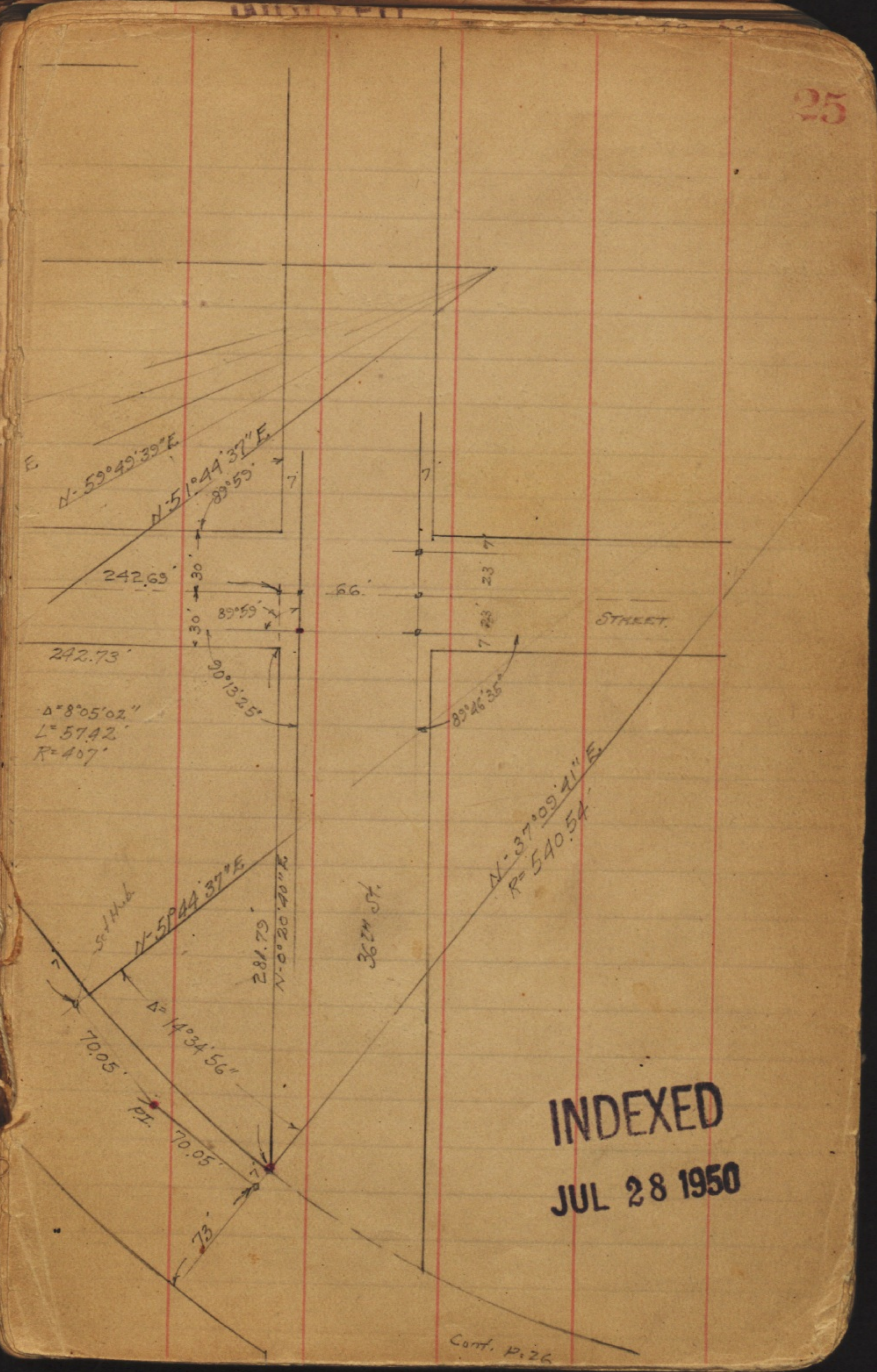
Set Hub.



24



• = Conc. Man Set.

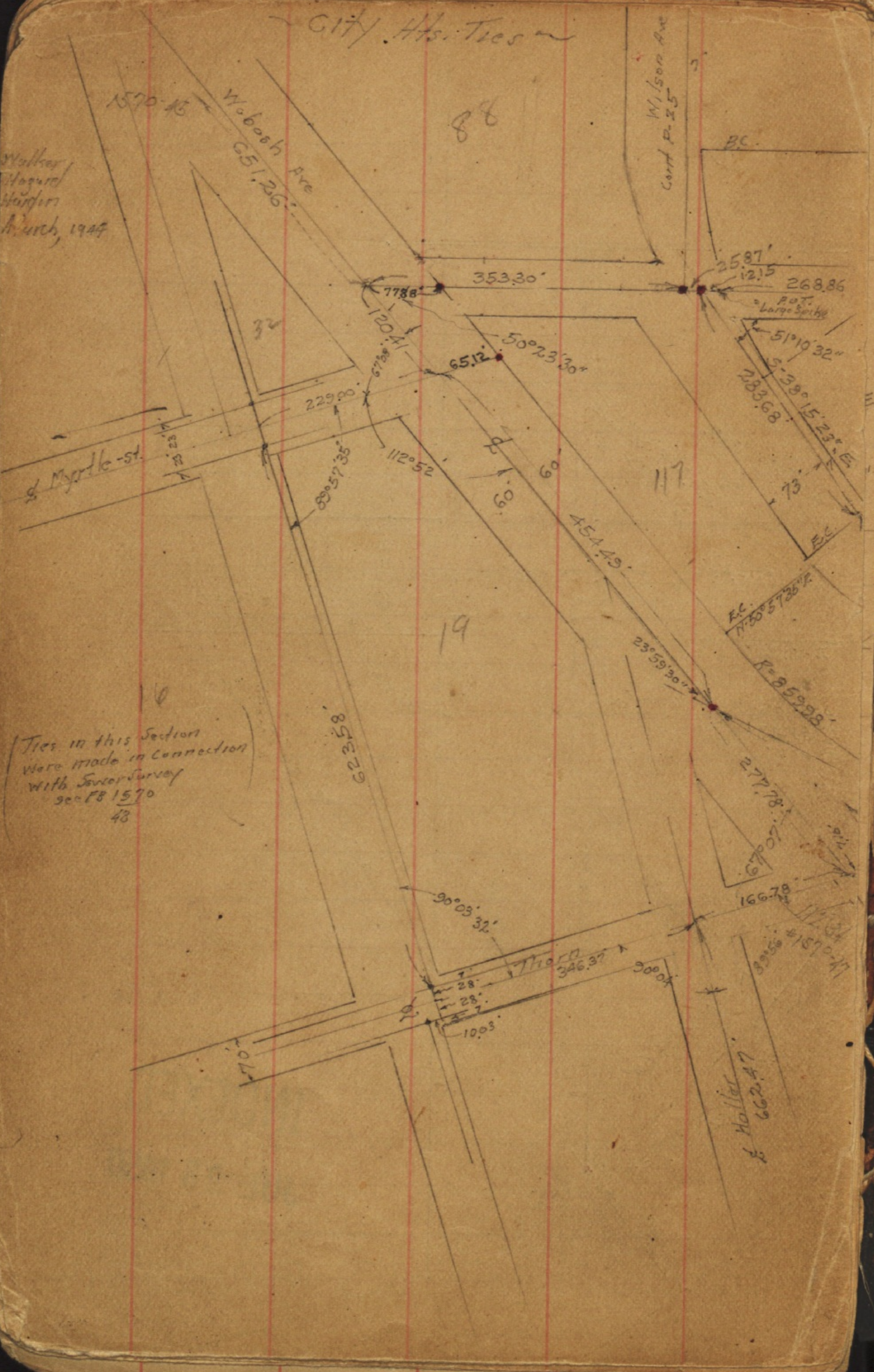


INDEXED  
JUL 28 1950

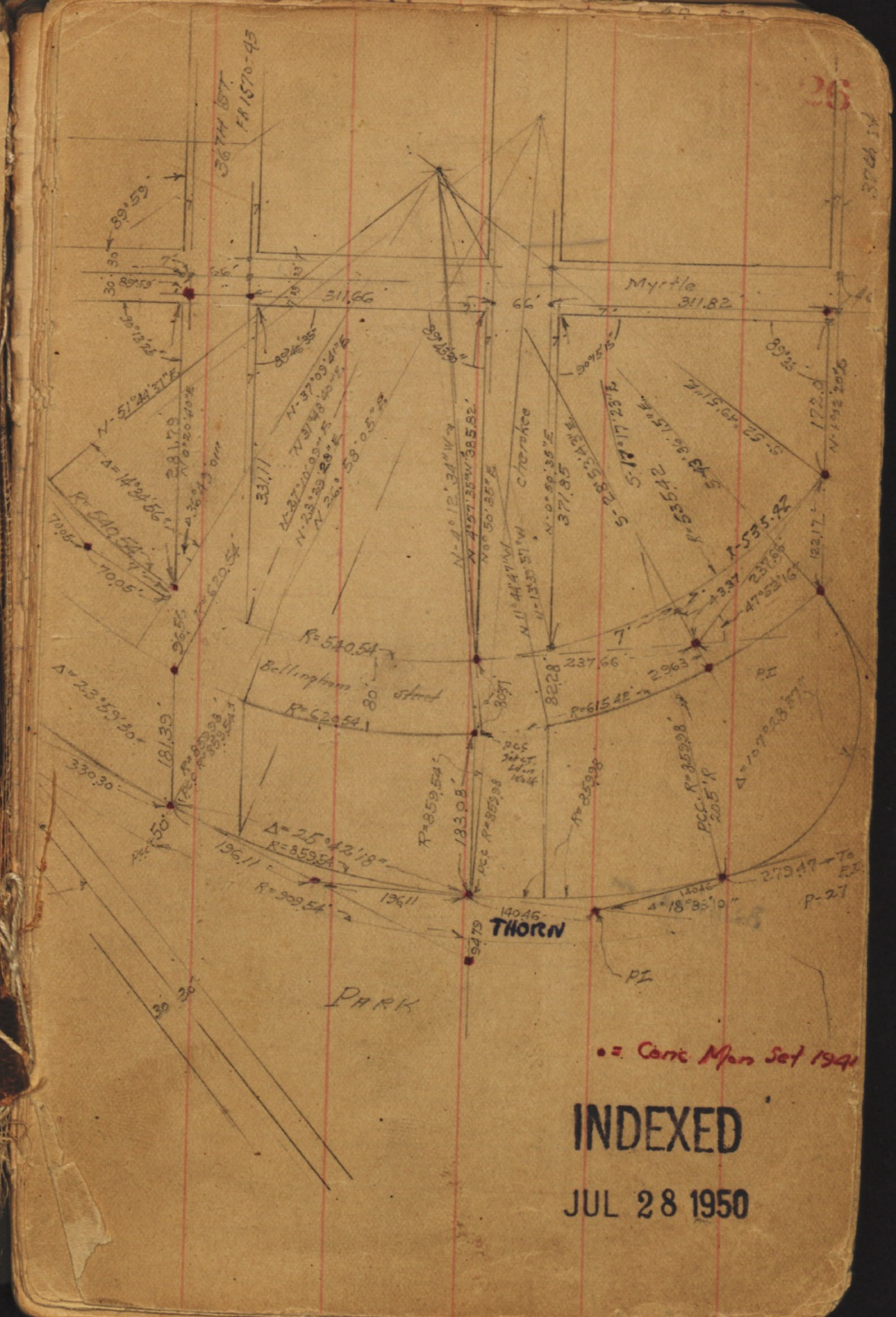
Cont. p. 26

CITY UTILITIES

Walker  
Hagard  
Hagard  
March, 1949



Ties in this section  
were made in connection  
with sewer survey  
see FB 1570  
48



• = Conc Man Set 1941

INDEXED

JUL 28 1950

38582 Cherokee

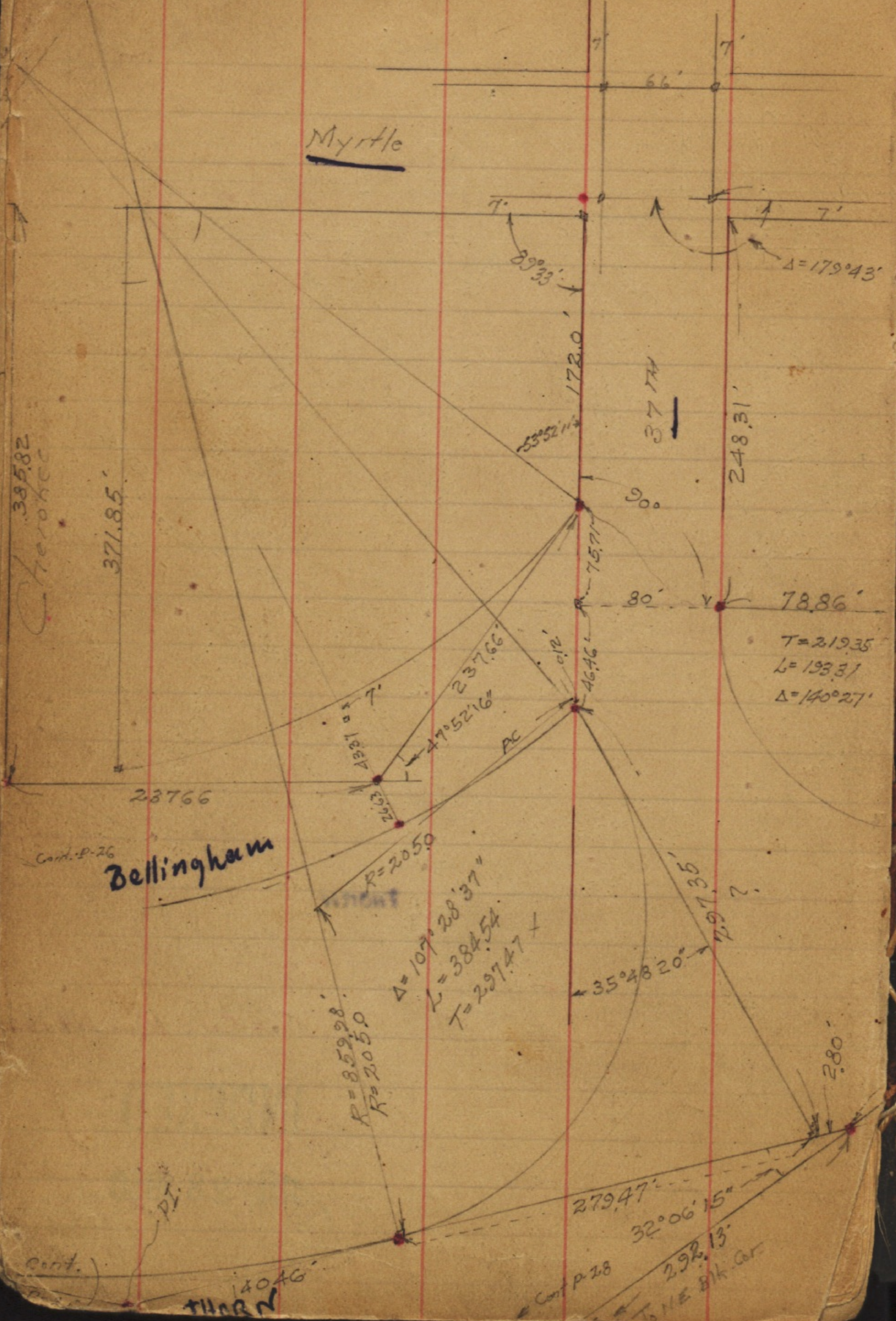
Myrtle

Bellingham

Cont. P-26

Cont.

THORNTON



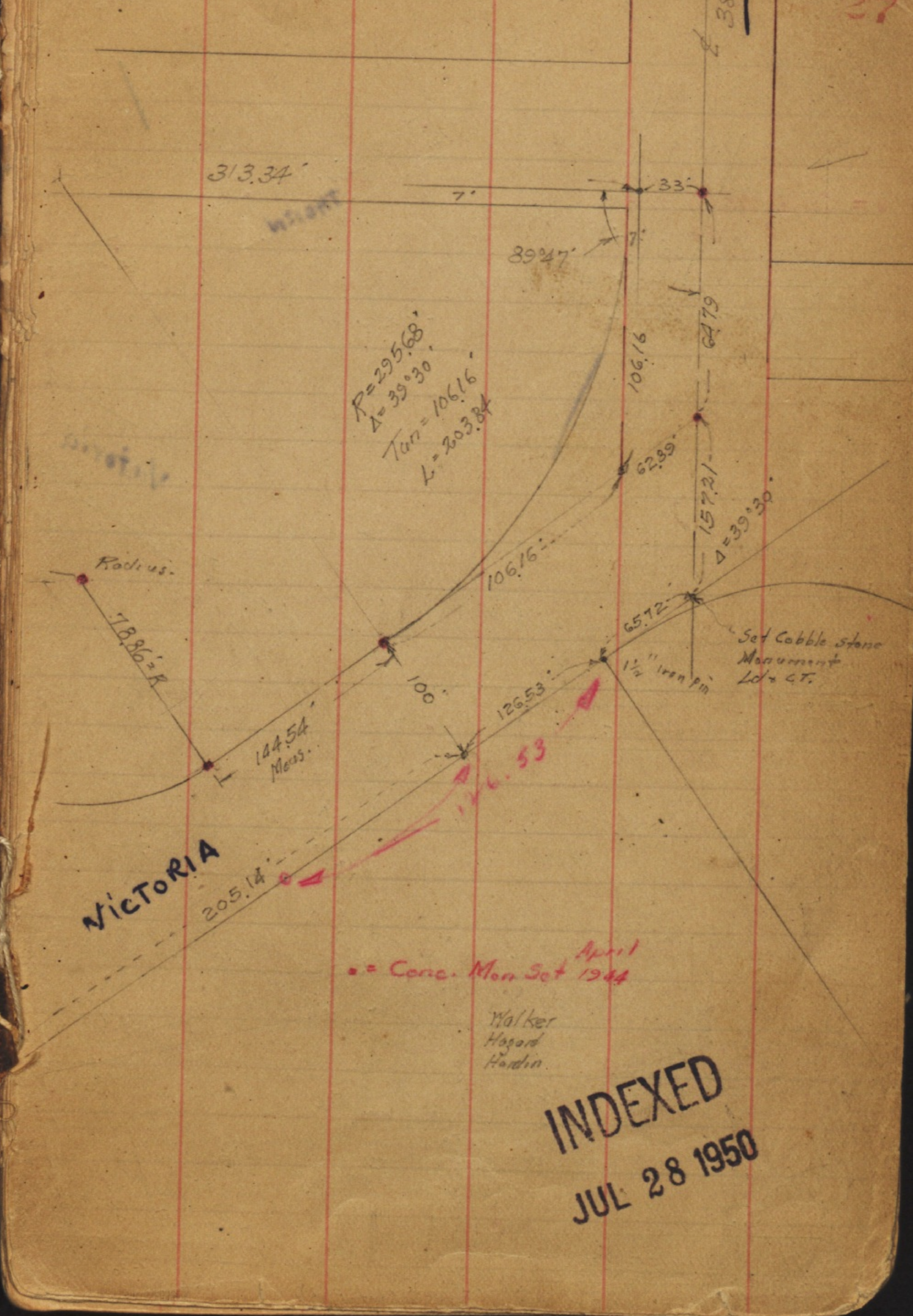
313.34'

VICTORIA

Cont. Mon Set April

Walker  
Hogard  
Hardin

INDEXED  
JUL 28 1950

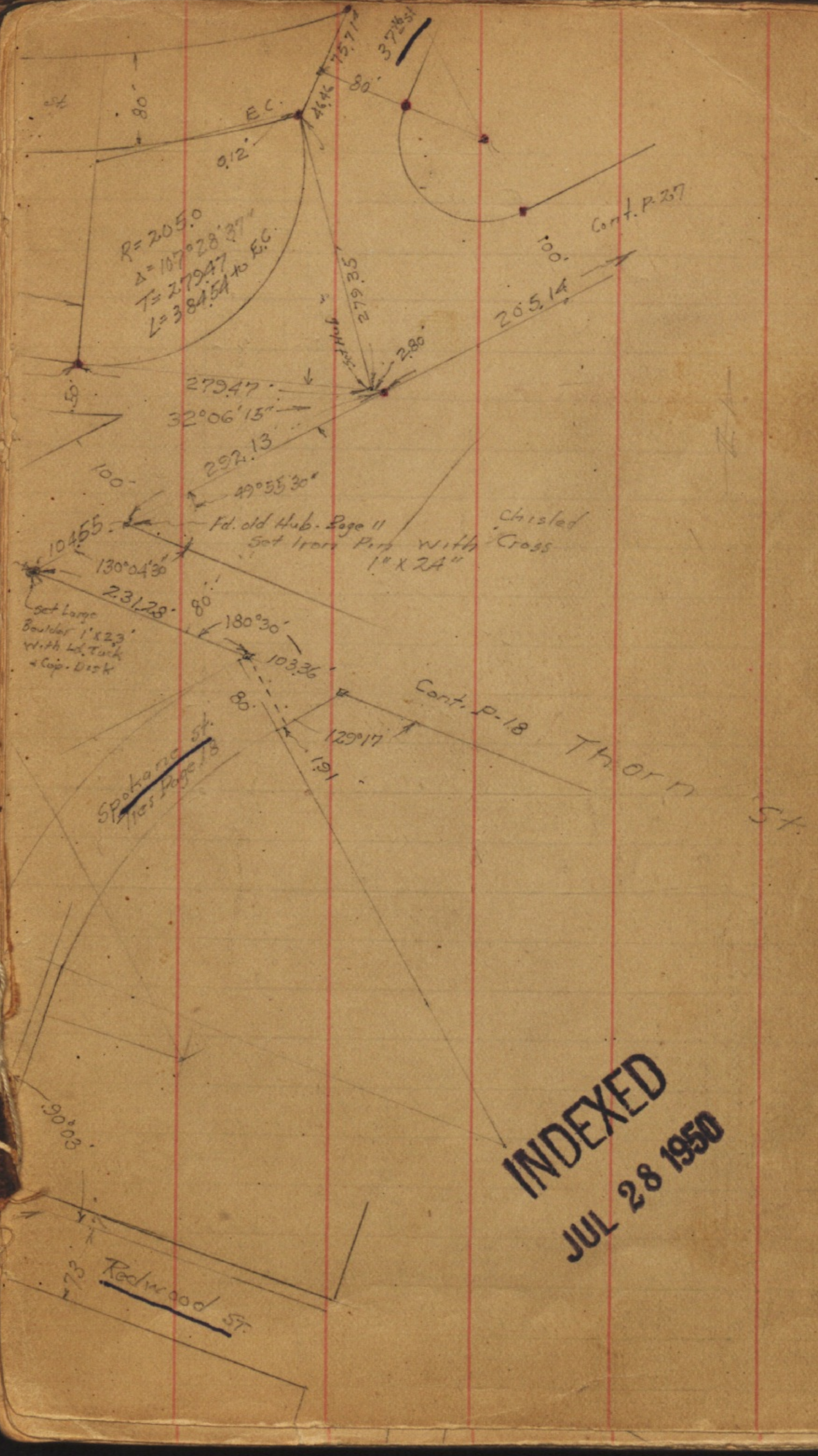


April 1944

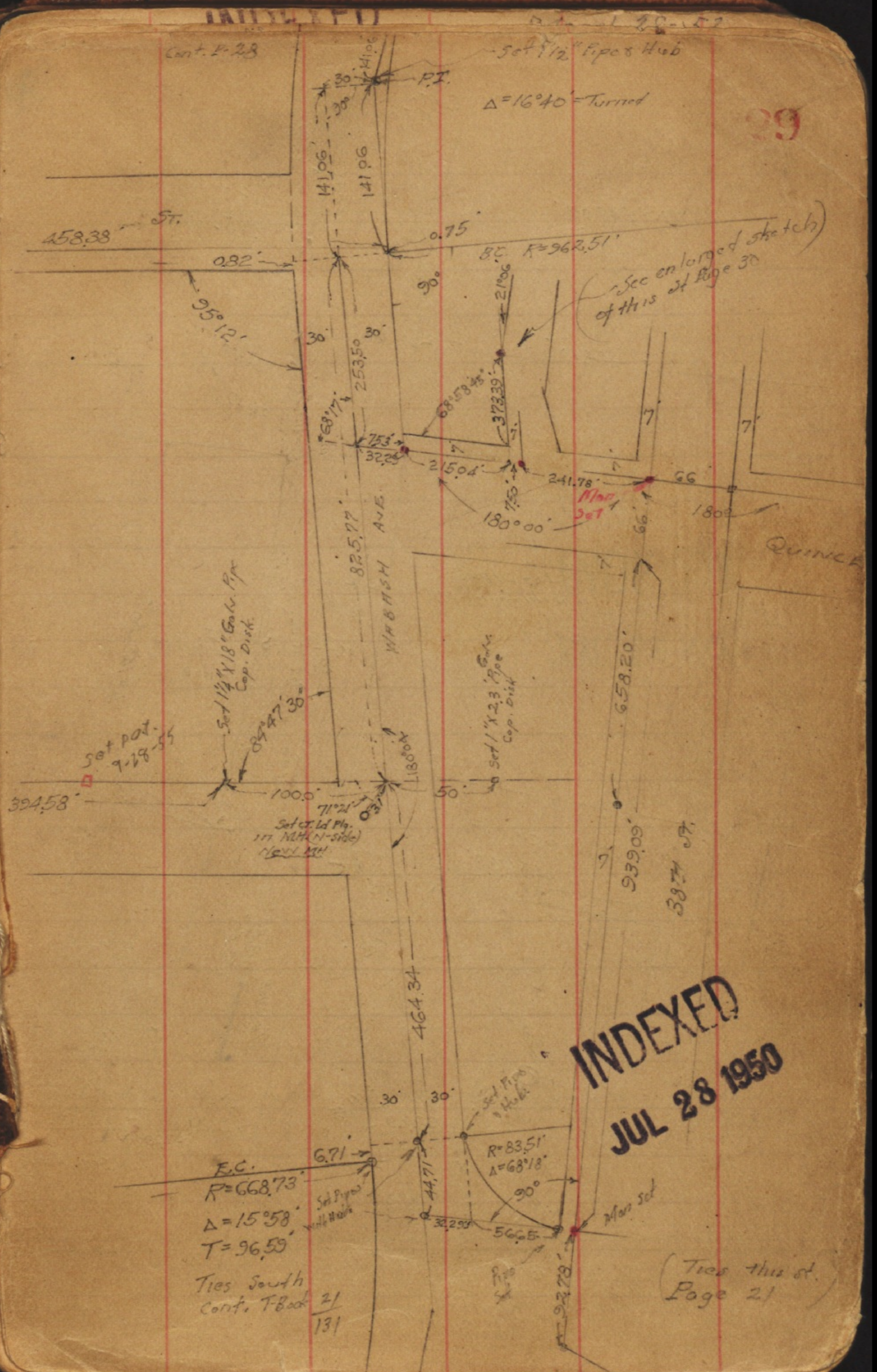
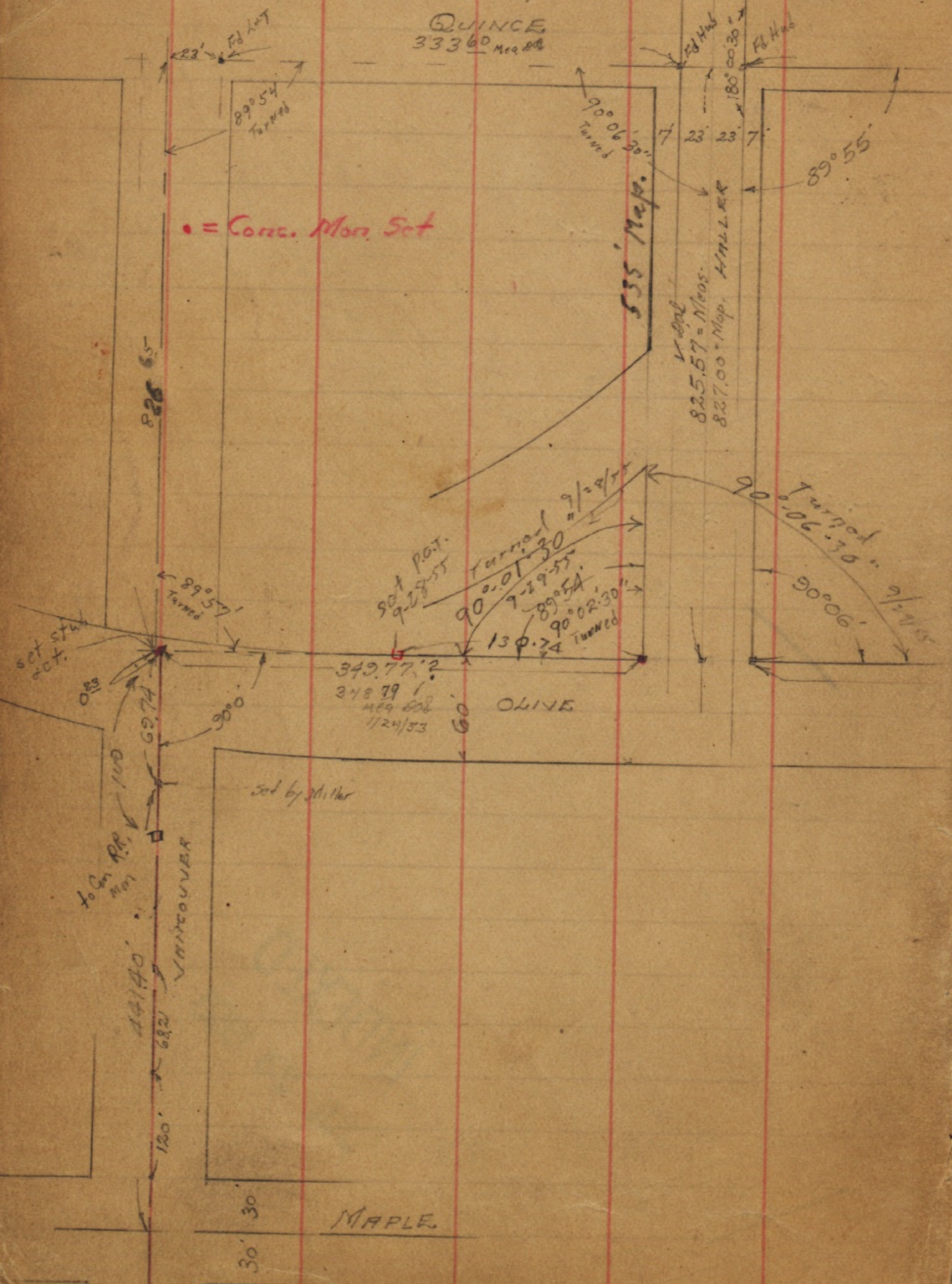
Cont. P. 26  
= Conc. Mark. Set  
April 1944



28



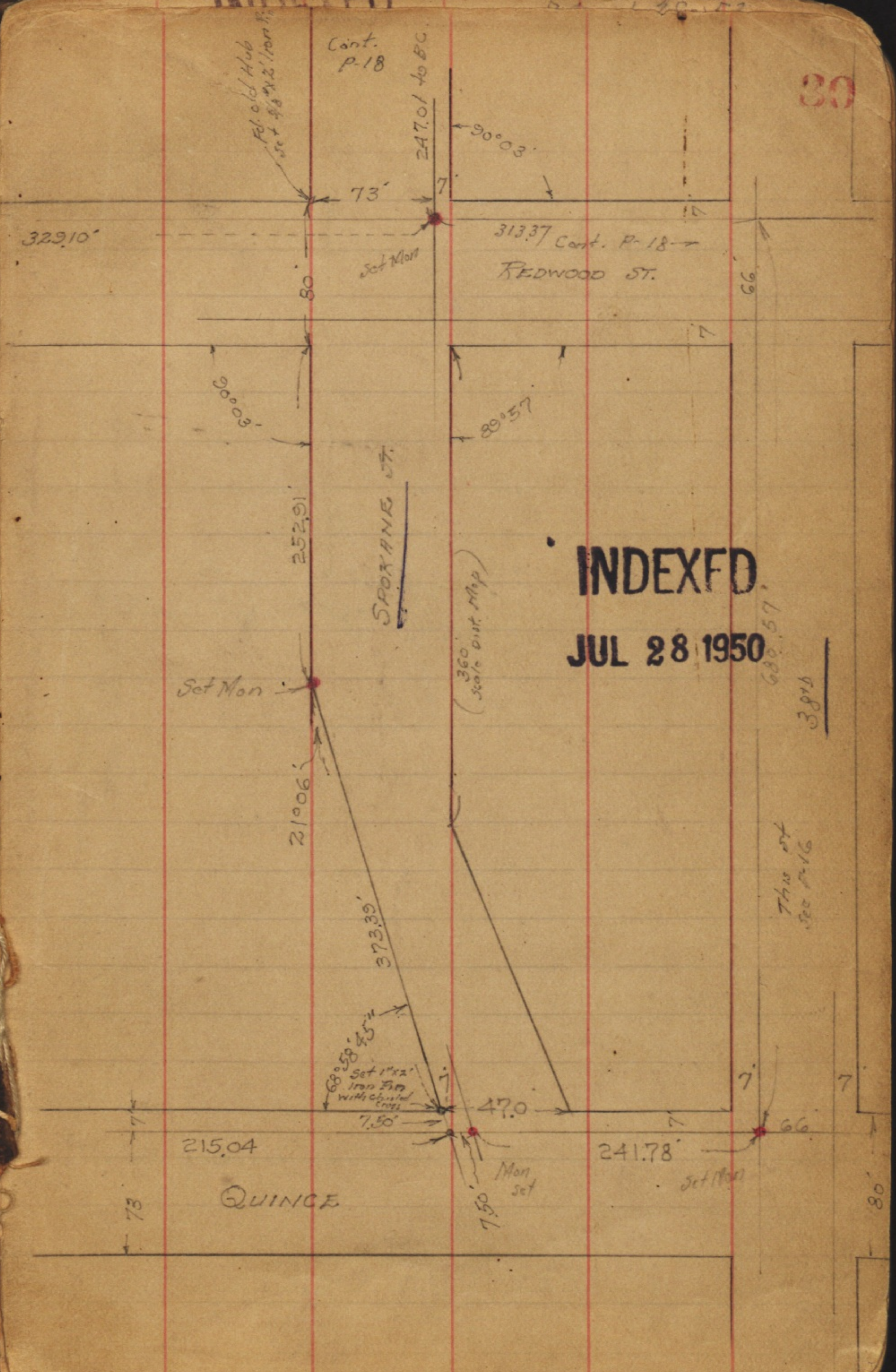
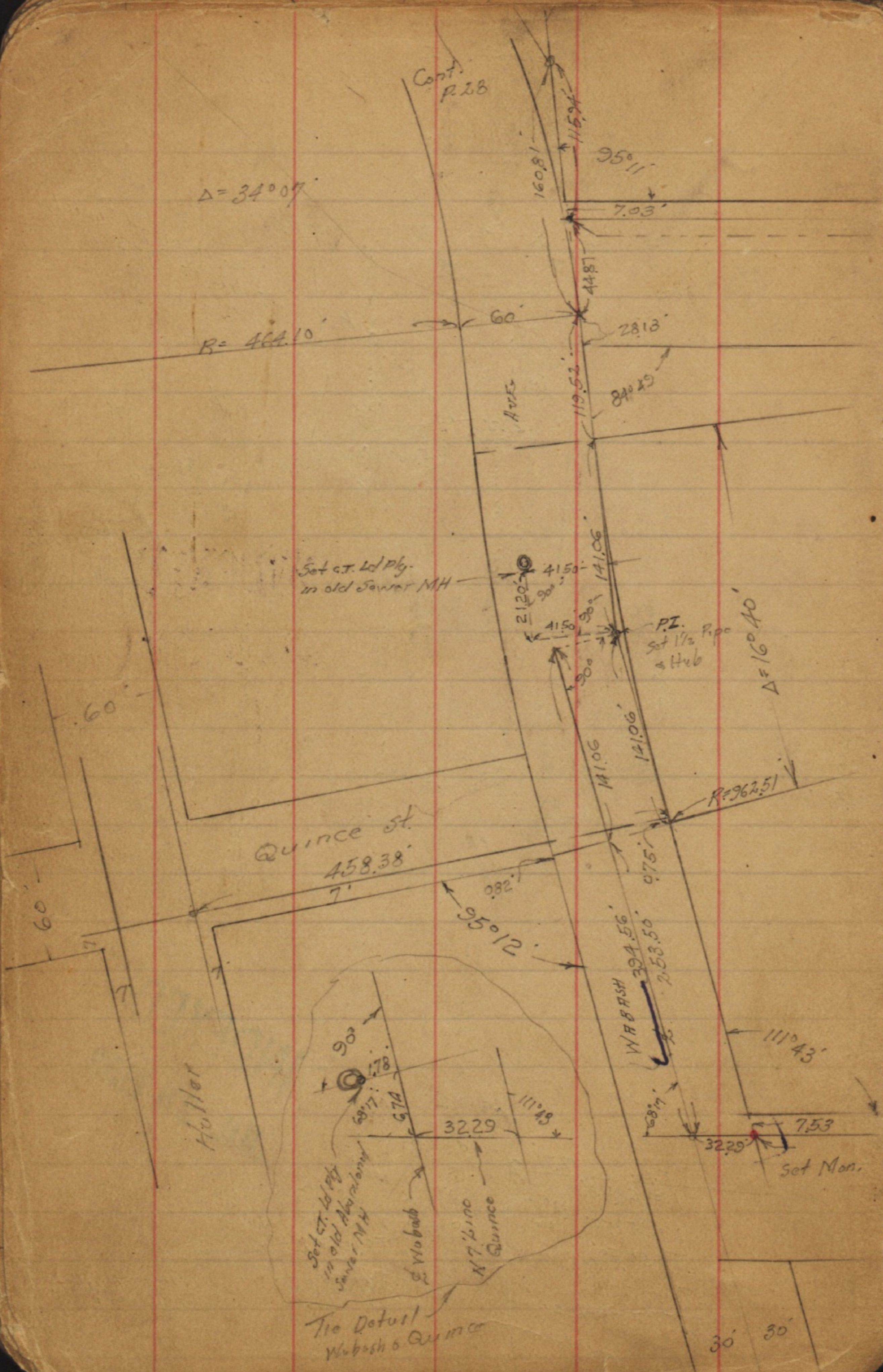
INDEXED  
JUL 28 1950



**INDEXED**  
**JUL 28 1950**

E.C.  
 $R=668.73$   
 $\Delta=15^{\circ}58'$   
 $T=96.53$   
 Ties South  
 Cont. T Book 21  
 131

(Ties this at  
 Page 21)





Replace 7' Points at Dwyight St and  
Wilson Ave.

Reference Books

# 1570

# 1780

Fd Chisel  
Cross  
Corner Wall

81356

INDEXED

APR 3 1952

March 28-52

F. J. Sisson

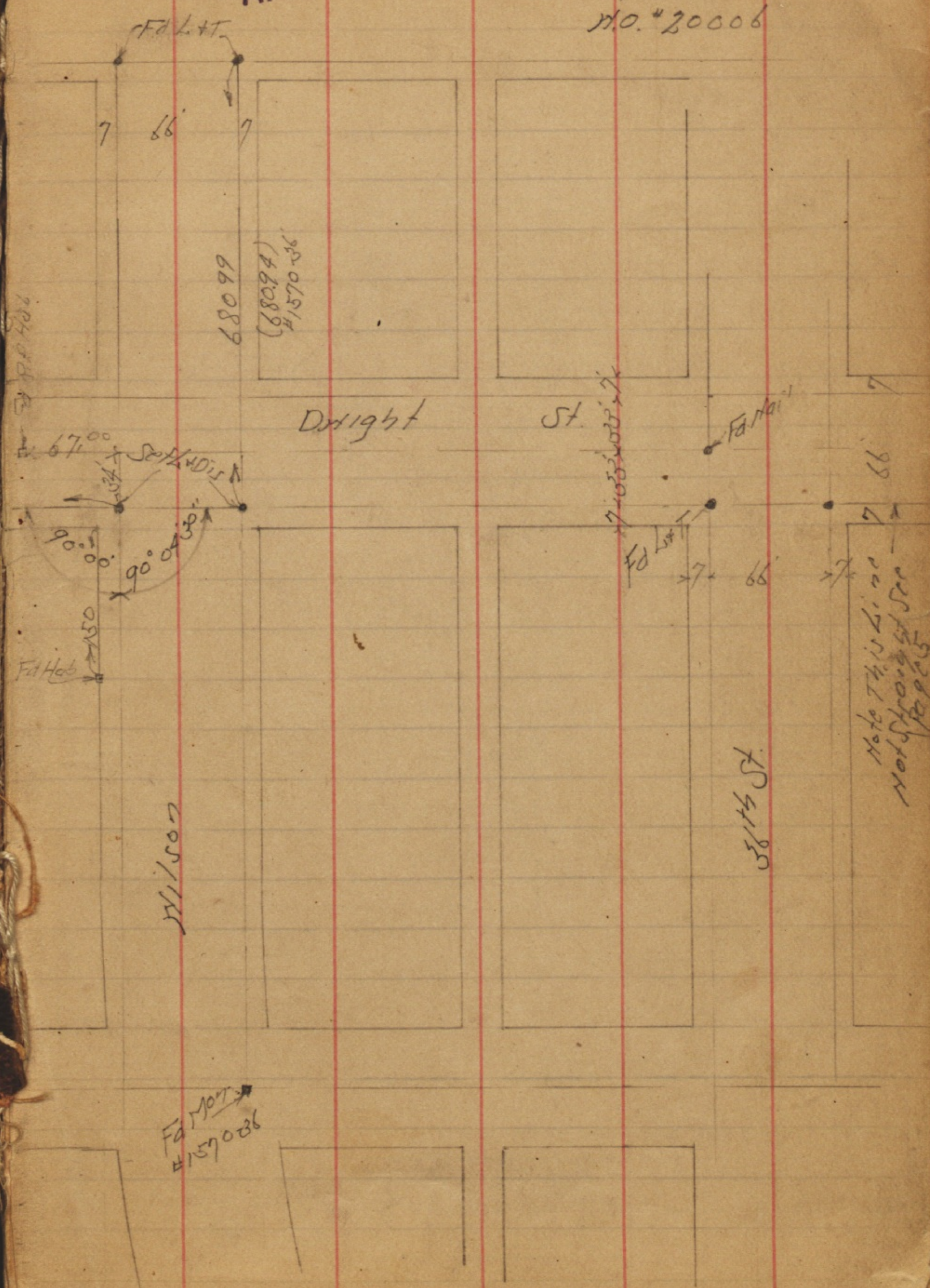
Garber

Rorer

Fritz

No. # 20006

31



Dwyight St

St

Wilson

36th St

Note This Line  
Not Strongly Sec  
to 925

Fd Lat  
#157036

68099  
(88094)  
#157036

