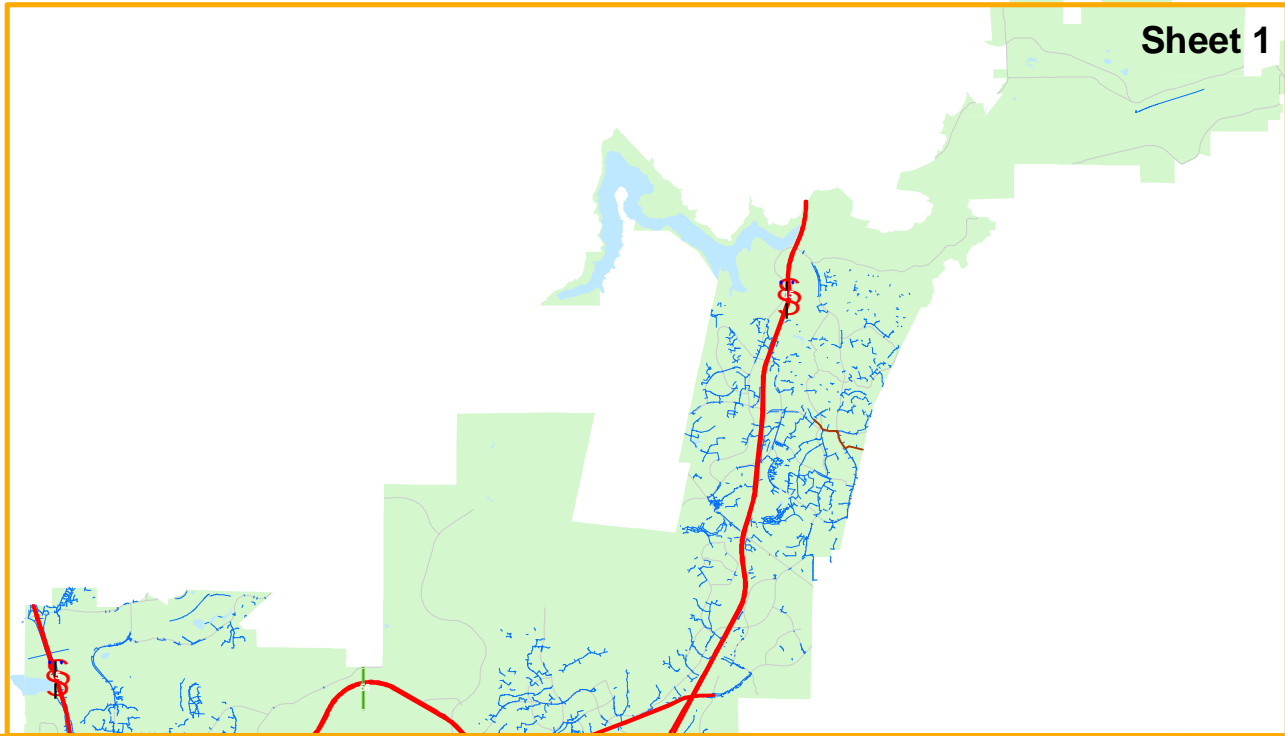
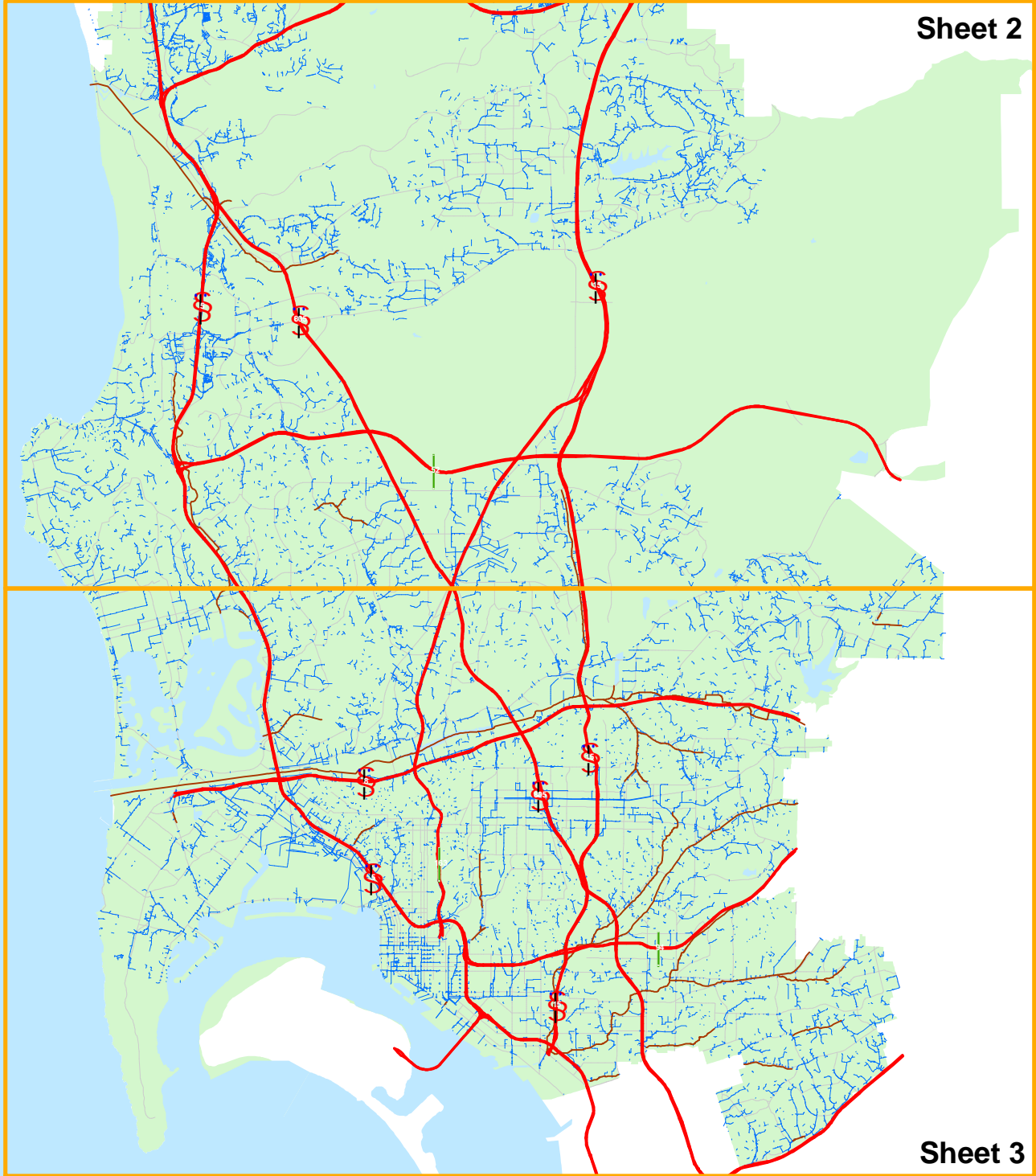


Appendix IV. Storm Drain System Map

This Page Left Intentionally Blank.

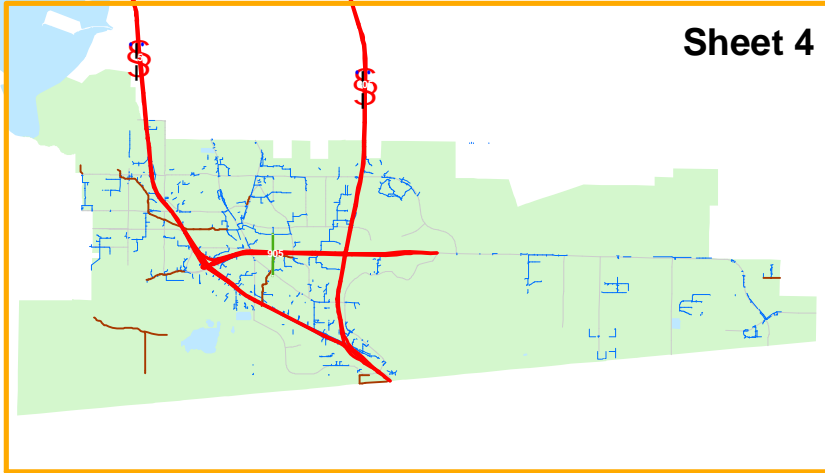


Sheet 1



Sheet 2


Sheet 3



Sheet 4



City of San Diego MS4 Inventory



Overall Map

Every reasonable effort has been made to assure the accuracy of this map. SanGIS does not assume any liability arising from its use.

THIS MAP IS PROVIDED WITHOUT WARRANTY OF ANY KIND, EITHER EXPRESS OR IMPLIED, INCLUDING, BUT NOT LIMITED TO, THE IMPLIED WARRANTIES OF MERCHANTABILITY AND FITNESS FOR A PARTICULAR PURPOSE

PROPRIETARY INFORMATION: The use of this information is pursuant to license agreement only. Any resale or relicensing of the information is prohibited, except in accordance with such licensing agreements. Copyright SanGIS

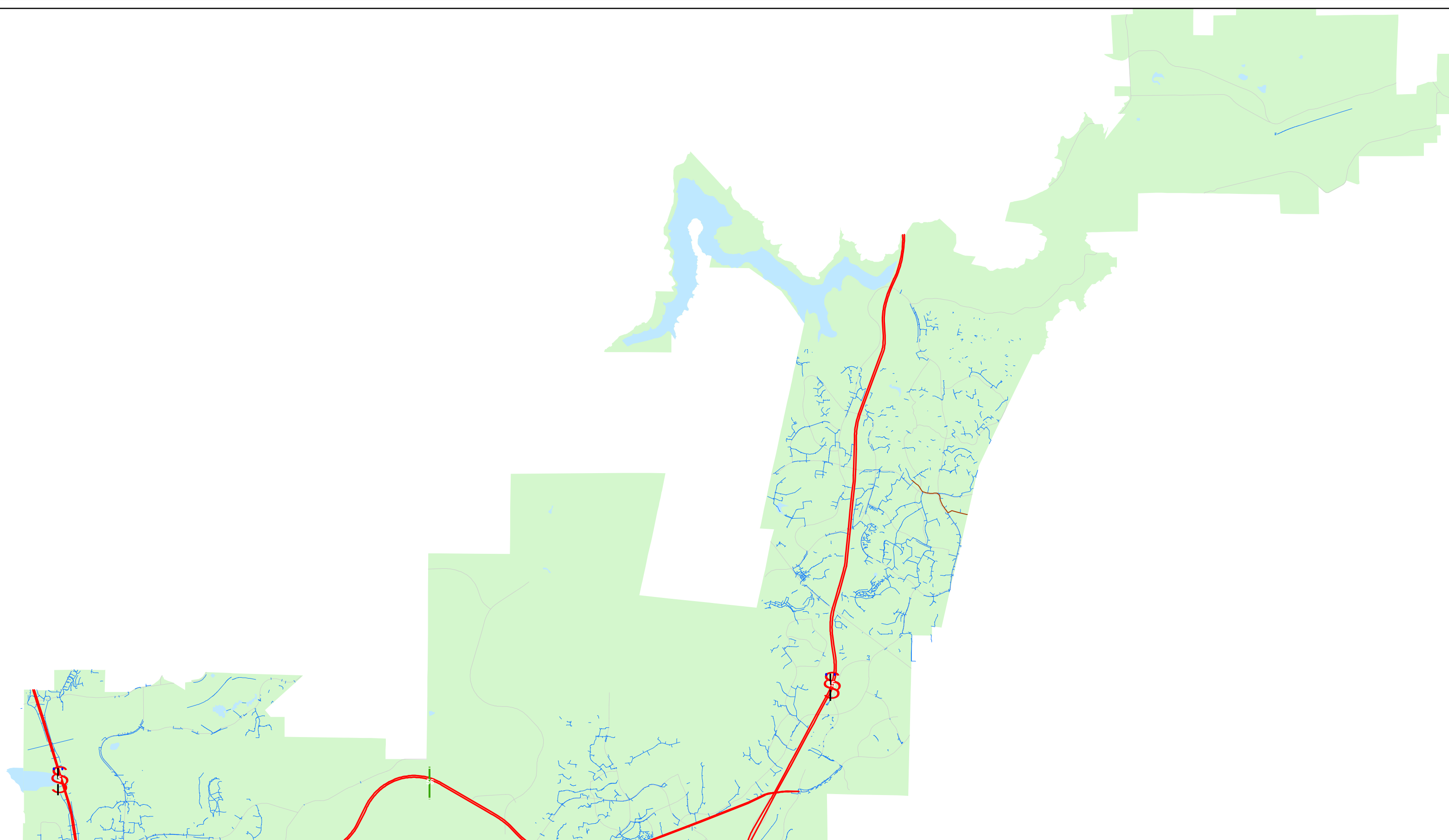
Data Source: SanGIS 2007



Legend

- Freeway
- Storm Drain Channel
- Storm Drain Pipe
- Major Road
- City of San Diego





City of San Diego MS4 Inventory

0 0.5 1 2 Miles

Sheet 1

Every reasonable effort has been made to assure the accuracy of this map. SanGIS does not assume any liability arising from its use.

THIS MAP IS PROVIDED WITHOUT WARRANTY OF ANY KIND, EITHER EXPRESS OR IMPLIED, INCLUDING, BUT NOT LIMITED TO, THE IMPLIED WARRANTIES OF MERCHANTABILITY AND FITNESS FOR A PARTICULAR PURPOSE

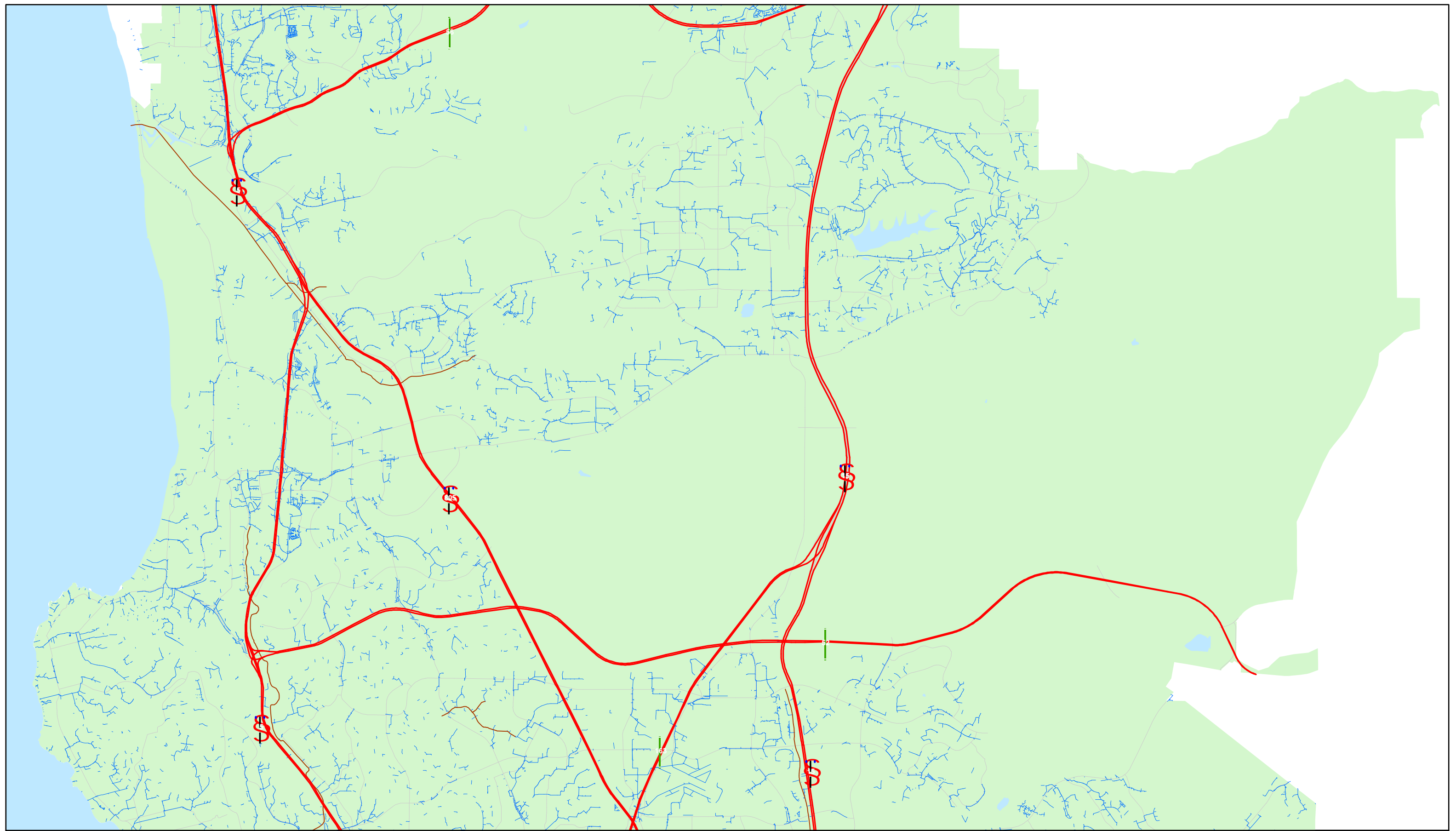
PROPRIETARY INFORMATION: The use of this information is pursuant to license agreement only. Any resale or relicensing of the information is prohibited, except in accordance with such licensing agreements. Copyright SanGIS




Legend

- Freeway
- Storm Drain Channel
- Storm Drain Pipe
- Major Road
- City of San Diego

Data Source: SanGIS 2007



City of San Diego MS4 Inventory



Sheet 2

Every reasonable effort has been made to assure the accuracy of this map. SanGIS does not assume any liability arising from its use.

THIS MAP IS PROVIDED WITHOUT WARRANTY OF ANY KIND, EITHER EXPRESS OR IMPLIED, INCLUDING, BUT NOT LIMITED TO, THE IMPLIED WARRANTIES OF MERCHANTABILITY AND FITNESS FOR A PARTICULAR PURPOSE

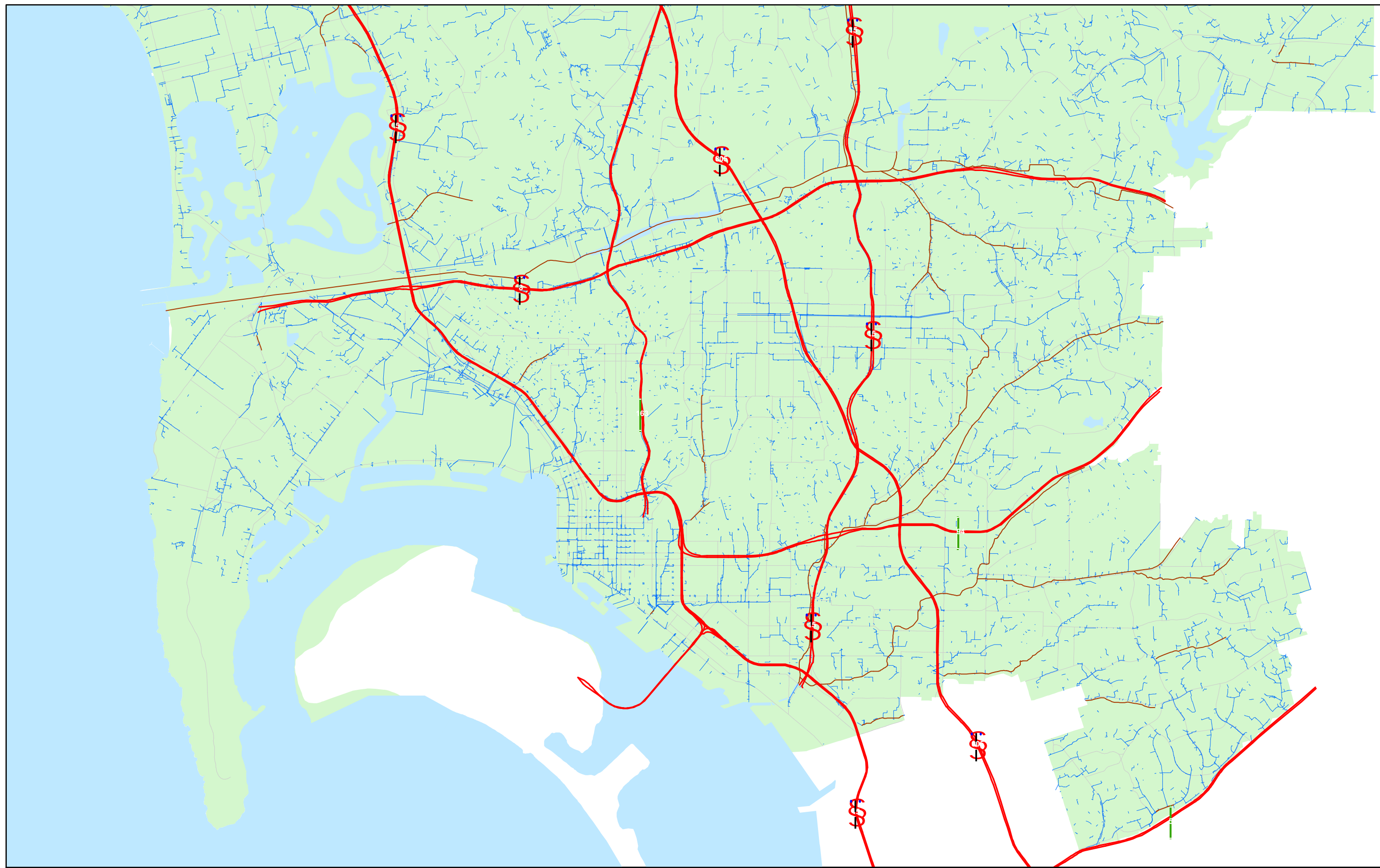
PROPRIETARY INFORMATION: The use of this information is pursuant to license agreement only. Any resale or relicensing of the information is prohibited, except in accordance with such licensing agreements. Copyright SanGIS




Legend

- Freeway
- Storm Drain Channel
- Storm Drain Pipe
- Major Road
- City of San Diego

Data Source: SanGIS 2007



City of San Diego MS4 Inventory



Sheet 3

Every reasonable effort has been made to assure the accuracy of this map. SanGIS does not assume any liability arising from its use.

THIS MAP IS PROVIDED WITHOUT WARRANTY OF ANY KIND, EITHER EXPRESS OR IMPLIED, INCLUDING, BUT NOT LIMITED TO, THE IMPLIED WARRANTIES OF MERCHANTABILITY AND FITNESS FOR A PARTICULAR PURPOSE

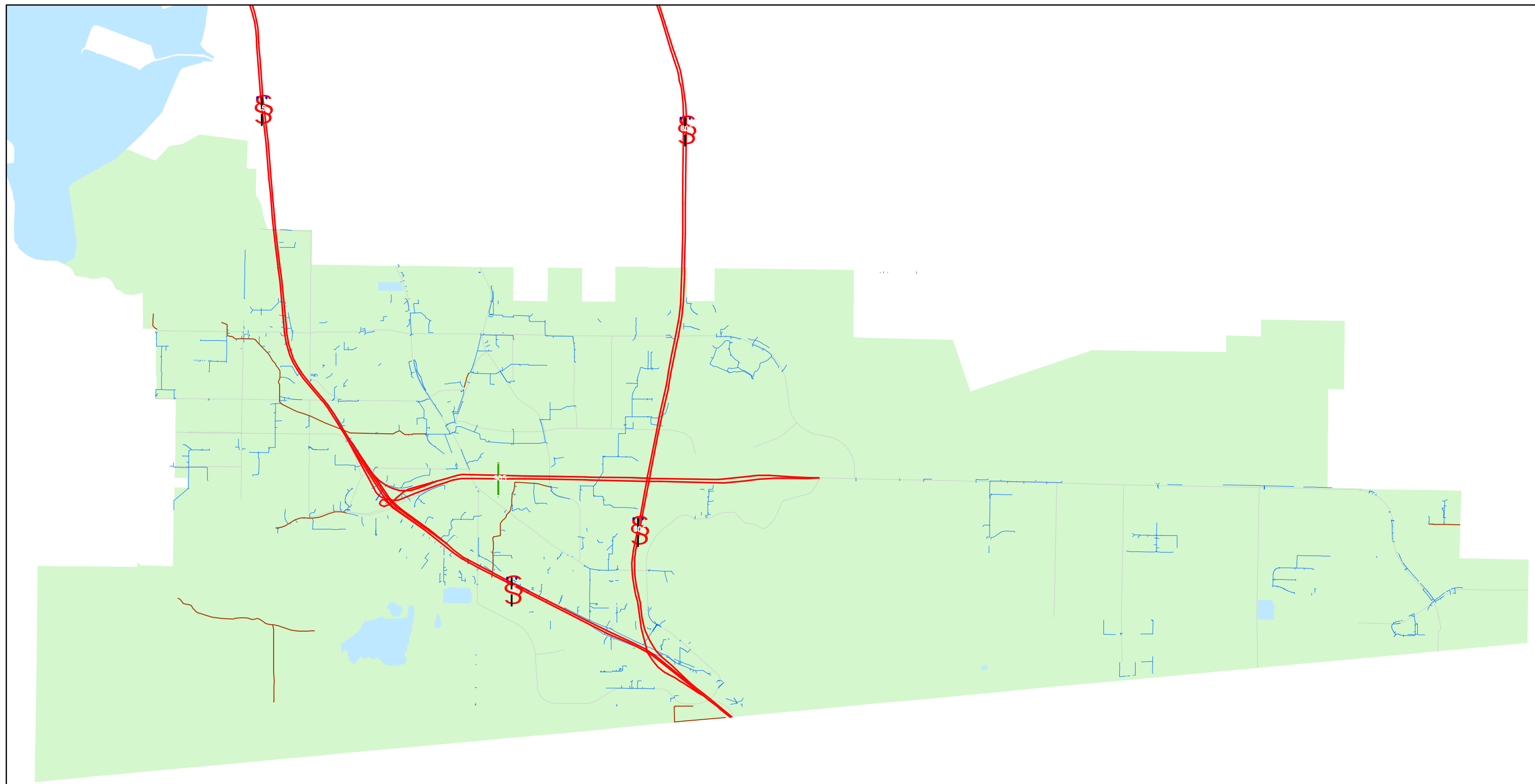
PROPRIETARY INFORMATION: The use of this information is pursuant to license agreement only. Any resale or relicensing of the information is prohibited, except in accordance with such licensing agreements. Copyright SanGIS




Legend

- Freeway
- Storm Drain Channel
- Storm Drain Pipe
- Major Road
- City of San Diego

Data Source: SanGIS 2007



City of San Diego MS4 Inventory



Sheet 4

Every reasonable effort has been made to assure the accuracy of this map. SanGIS does not assume any liability arising from its use.

THIS MAP IS PROVIDED WITHOUT WARRANTY OF ANY KIND, EITHER EXPRESS OR IMPLIED, INCLUDING, BUT NOT LIMITED TO, THE IMPLIED WARRANTIES OF MERCHANTABILITY AND FITNESS FOR A PARTICULAR PURPOSE

PROPRIETARY INFORMATION: The use of this information is pursuant to license agreement only. Any resale or relicensing of the information is prohibited, except in accordance with such licensing agreements. Copyright SanGIS



Legend

- Freeway
- Storm Drain Channel
- Storm Drain Pipe
- Major Road
- City of San Diego

Data Source: SanGIS 2007