Appendix B

STORM WATER FACILITY MAPS

I:\ArcGIS\S\SDM-01 StormDrainMaintenance\Map\ENV\MasterPlan\Map1.mxd -RK

Access and Staging Areas

CITY OF SAN DIEGO MASTER STORMWATER SYSTEM MAINTENANCE PROGRAM

Map 1

I:\ArcGIS\S\SDM-01 StormDrainMaintenance\Map\ENV\MasterPlan\Map2.mxd -RK

Access and Staging Areas

CITY OF SAN DIEGO MASTER STORMWATER SYSTEM MAINTENANCE PROGRAM

Map 2

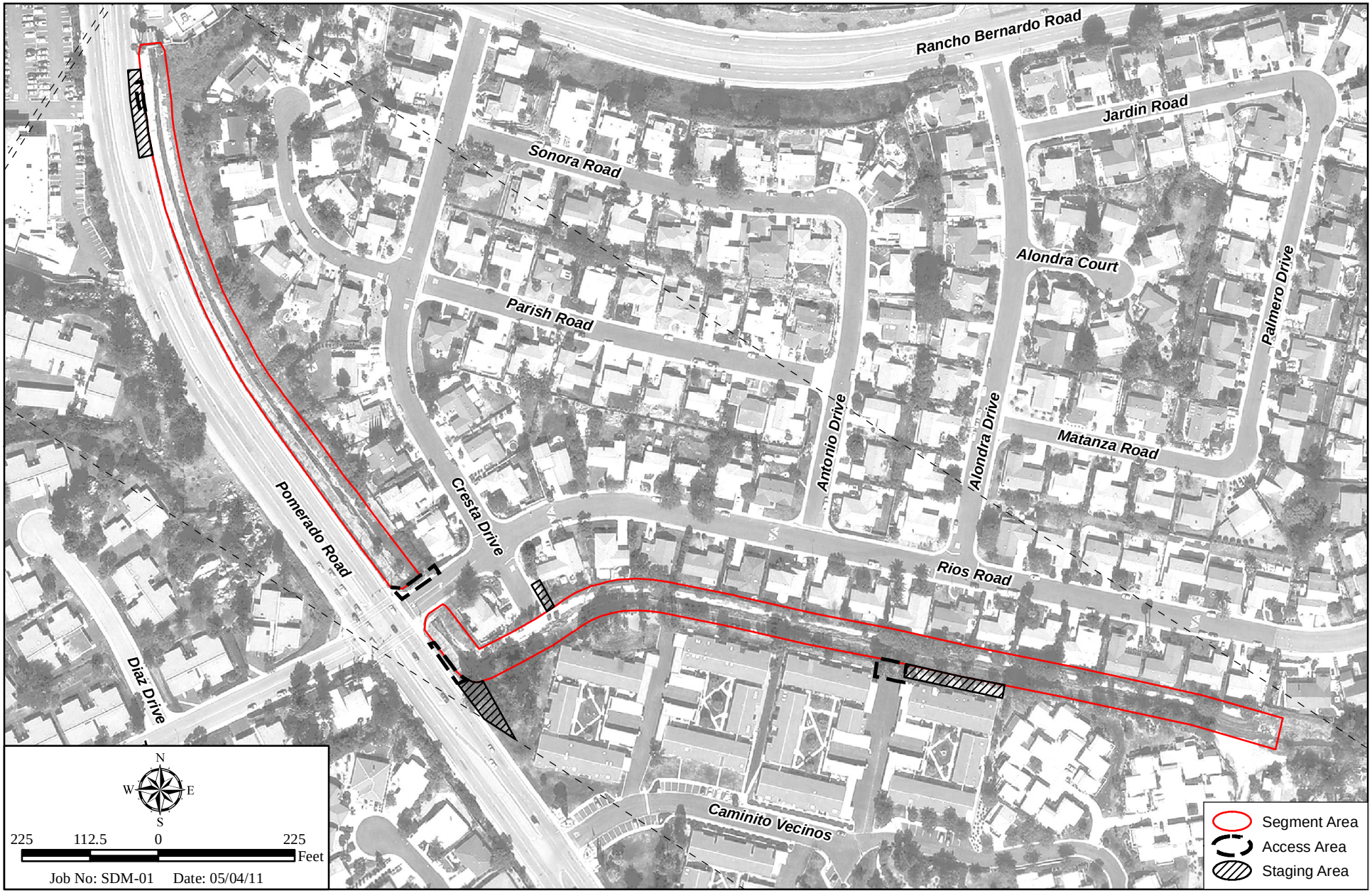

I:\ArcGIS\S\SDM-01 StormDrainMaintenance\Map\ENV\MasterPlan\Map3.mxd -RK

Access and Staging Areas

CITY OF SAN DIEGO MASTER STORMWATER SYSTEM MAINTENANCE PROGRAM

Map 3

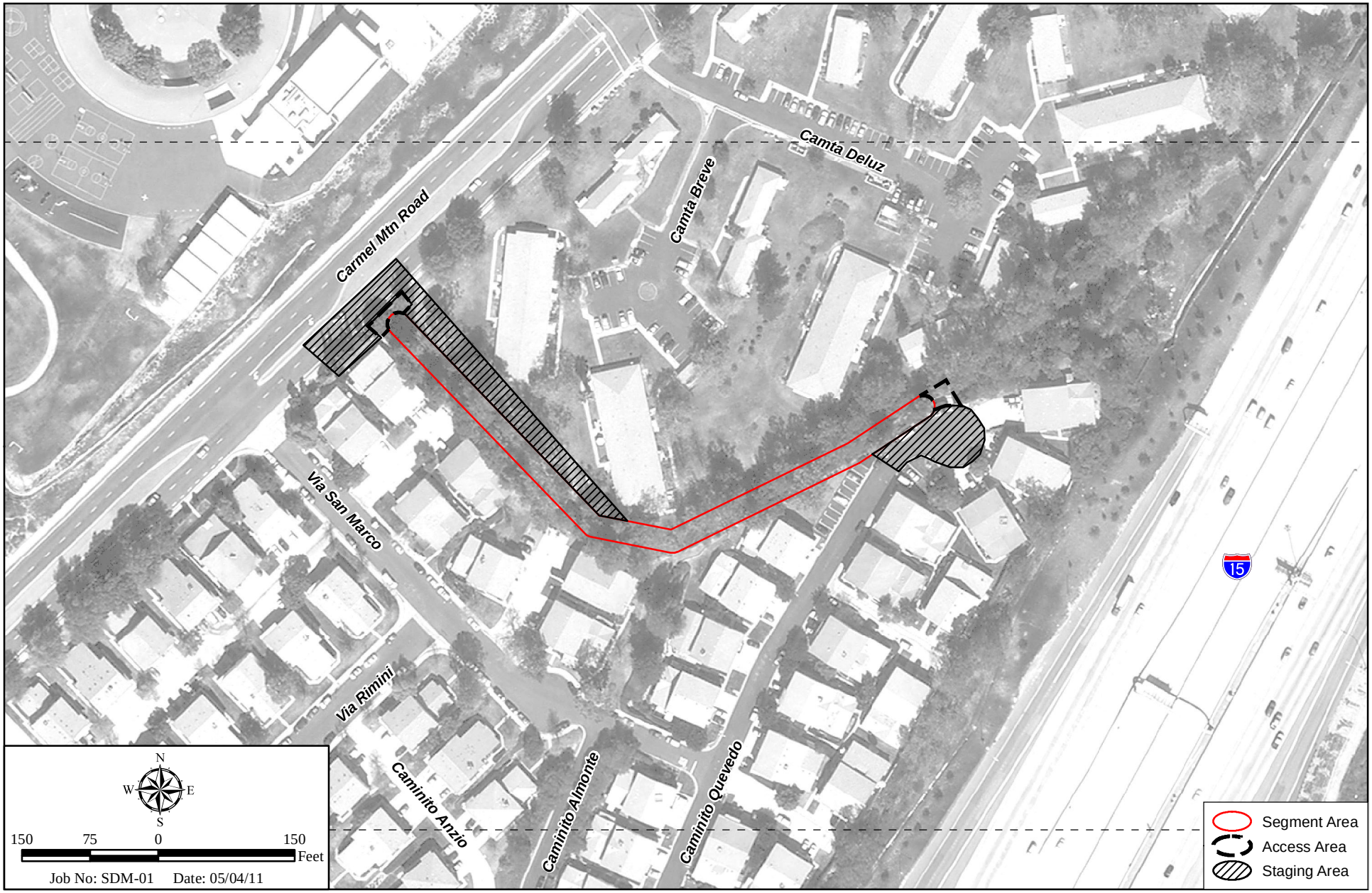

I:\ArcGIS\S\SDM-01 StormDrainMaintenance\Map\ENV\MasterPlan\Map4.mxd -RK

Access and Staging Areas

CITY OF SAN DIEGO MASTER STORMWATER SYSTEM MAINTENANCE PROGRAM

Map 4

I:\ArcGIS\S\SDM-01 StormDrainMaintenance\Map\ENV\MasterPlan\Map6.mxd -RK

Access and Staging Areas

CITY OF SAN DIEGO MASTER STORMWATER SYSTEM MAINTENANCE PROGRAM

Map 6

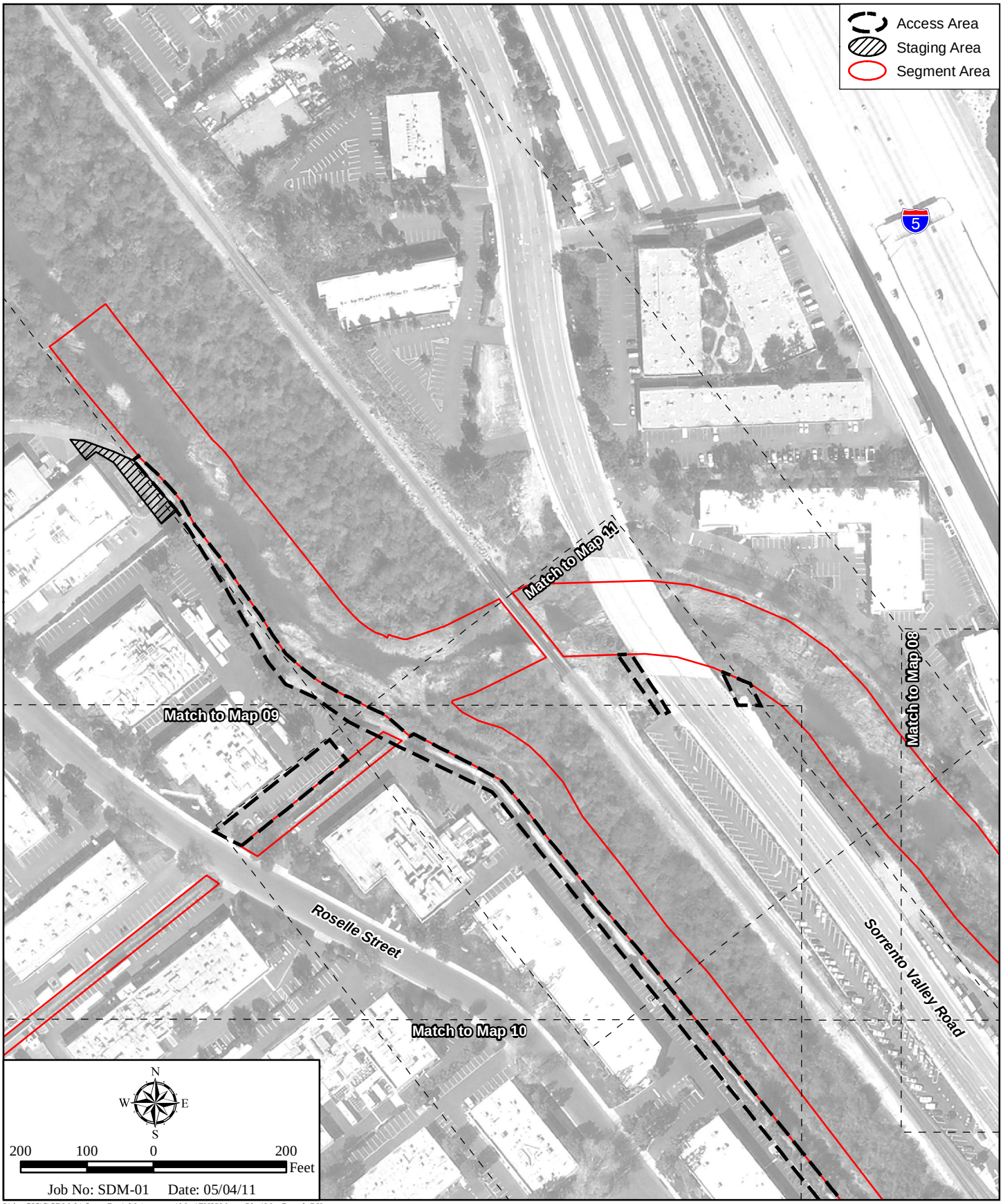

I:\ArcGIS\S\SDM-01 StormDrainMaintenance\Map\ENV\MasterPlan\Map7.mxd -RK

Access and Staging Areas

CITY OF SAN DIEGO MASTER STORMWATER SYSTEM MAINTENANCE PROGRAM

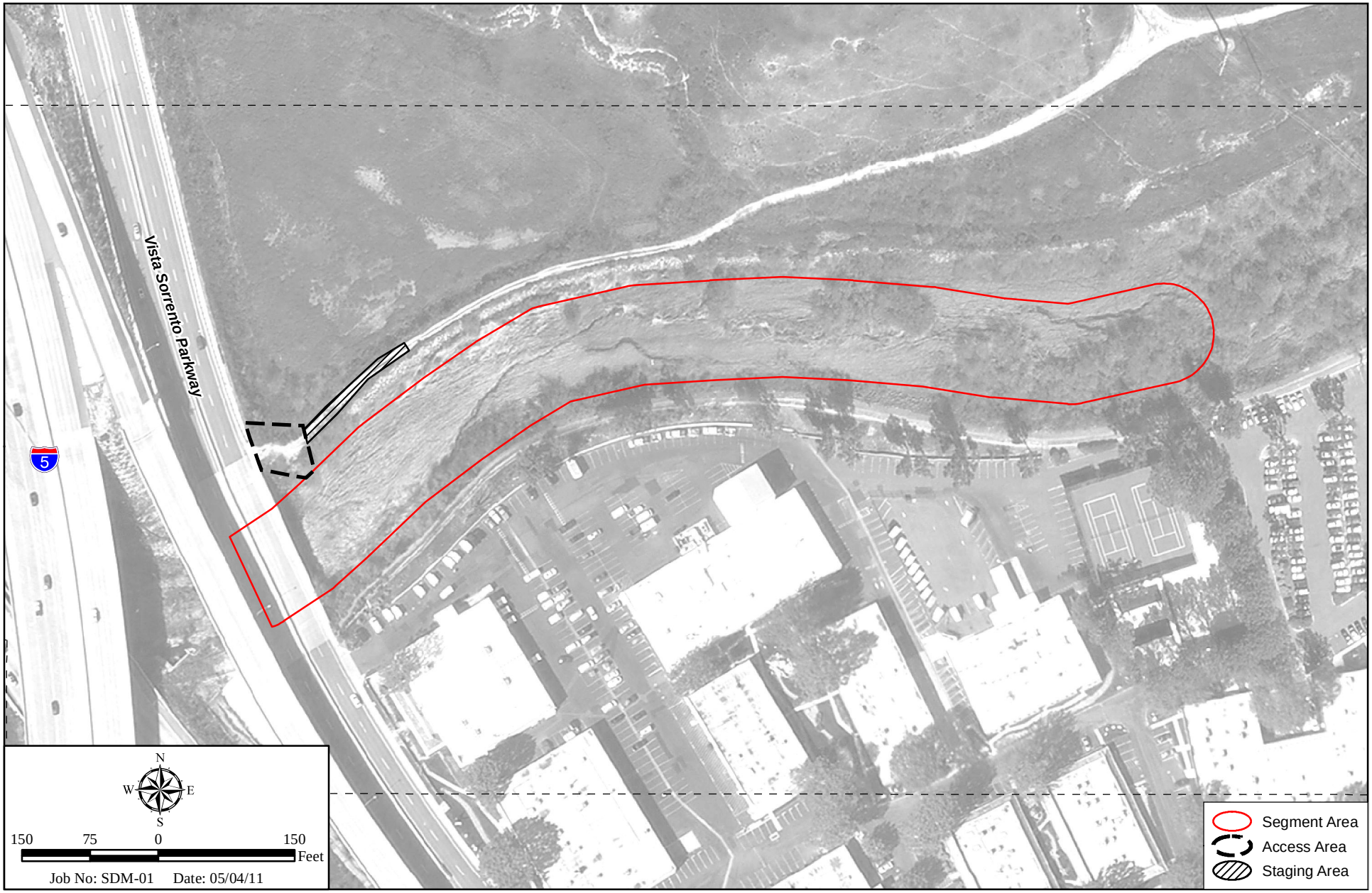

I:\ArcGIS\S\SDM-01 StormDrainMaintenance\Map\ENV\MasterPlan\Map8.mxd -RK

Access and Staging Areas

CITY OF SAN DIEGO MASTER STORMWATER SYSTEM MAINTENANCE PROGRAM

I:\ArcGIS\S\SDM-01 StormDrainMaintenance\Map\ENV\MasterPlan\Map9.mxd -RK

Access and Staging Areas

CITY OF SAN DIEGO MASTER STORMWATER SYSTEM MAINTENANCE PROGRAM

I:\ArcGIS\S\SDM-01 StormDrainMaintenance\Map\ENV\MasterPlan\Map10.mxd -RK

Access and Staging Areas

CITY OF SAN DIEGO MASTER STORMWATER SYSTEM MAINTENANCE PROGRAM

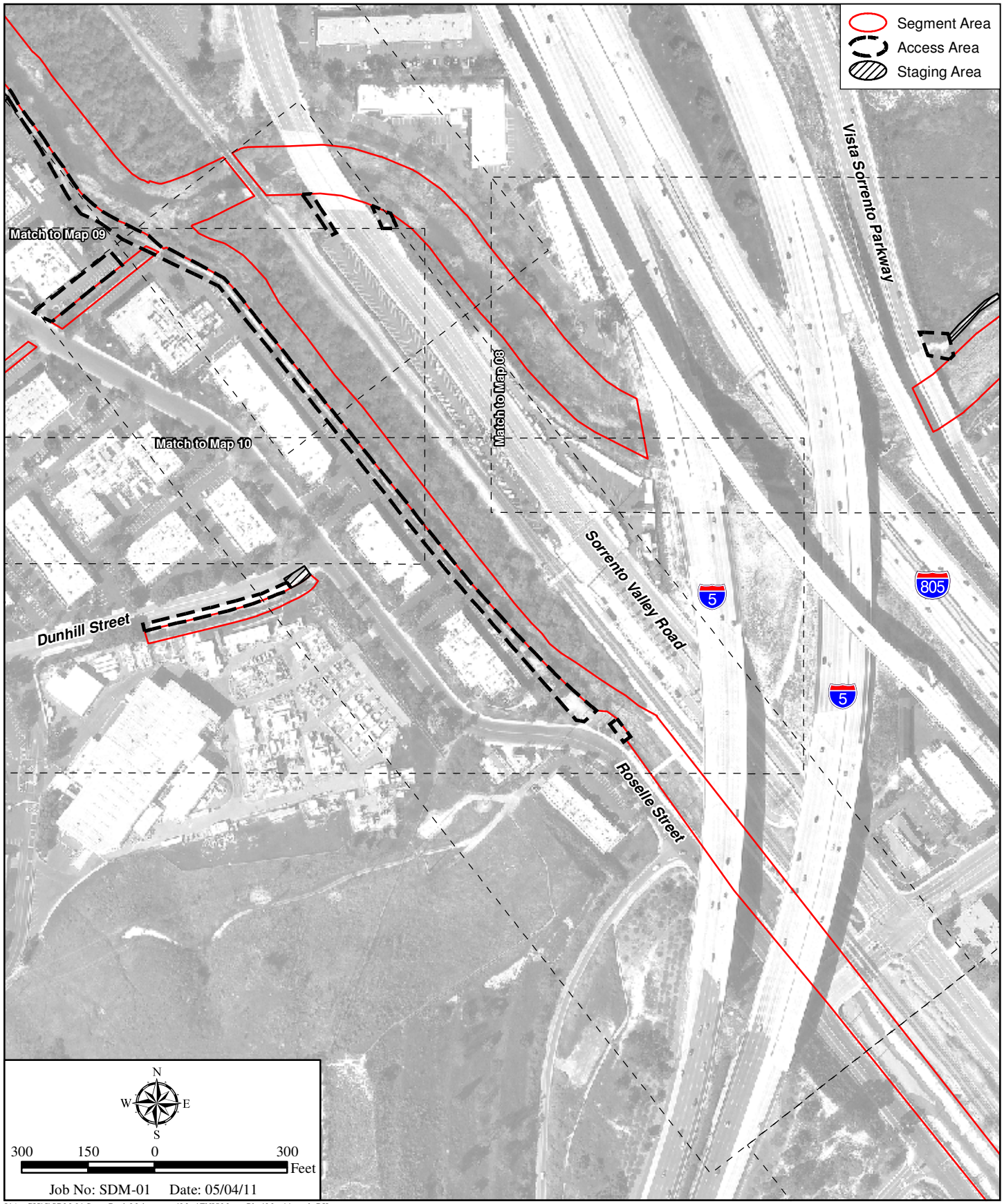

I:\ArcGIS\S\SDM-01 StormDrainMaintenance\Map\ENV\MasterPlan\Map11.mxd -RK

Access and Staging Areas

CITY OF SAN DIEGO MASTER STORMWATER SYSTEM MAINTENANCE PROGRAM

Map 11

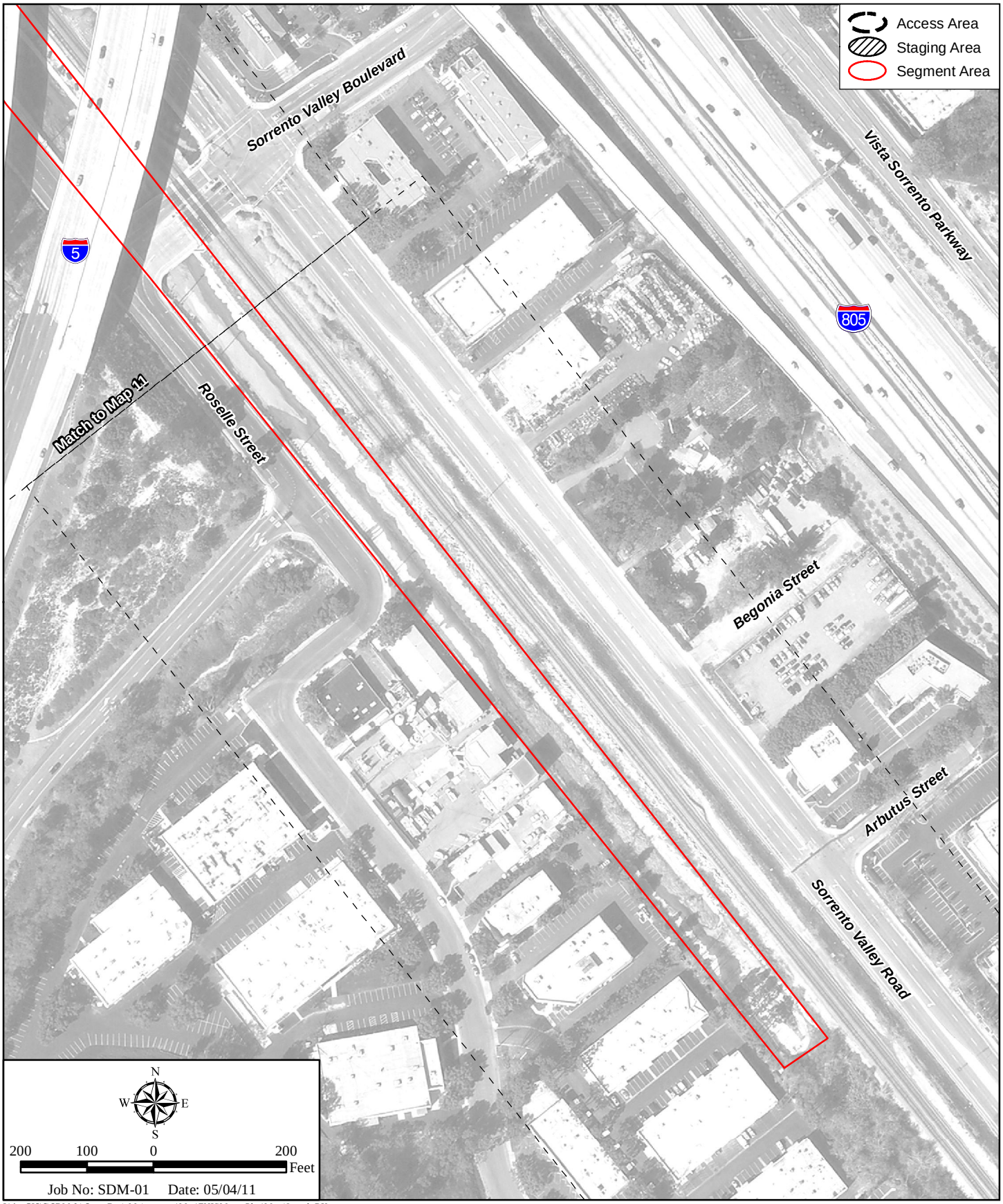

I:\ArcGIS\S\SDM-01 StormDrainMaintenance\Map\ENV\MasterPlan\Map12.mxd -RK

Access and Staging Areas

CITY OF SAN DIEGO MASTER STORMWATER SYSTEM MAINTENANCE PROGRAM

I:\ArcGIS\S\SDM-01 StormDrainMaintenance\Map\ENV\MasterPlan\Map18.mxd -RK

Access and Staging Areas

CITY OF SAN DIEGO MASTER STORMWATER SYSTEM MAINTENANCE PROGRAM

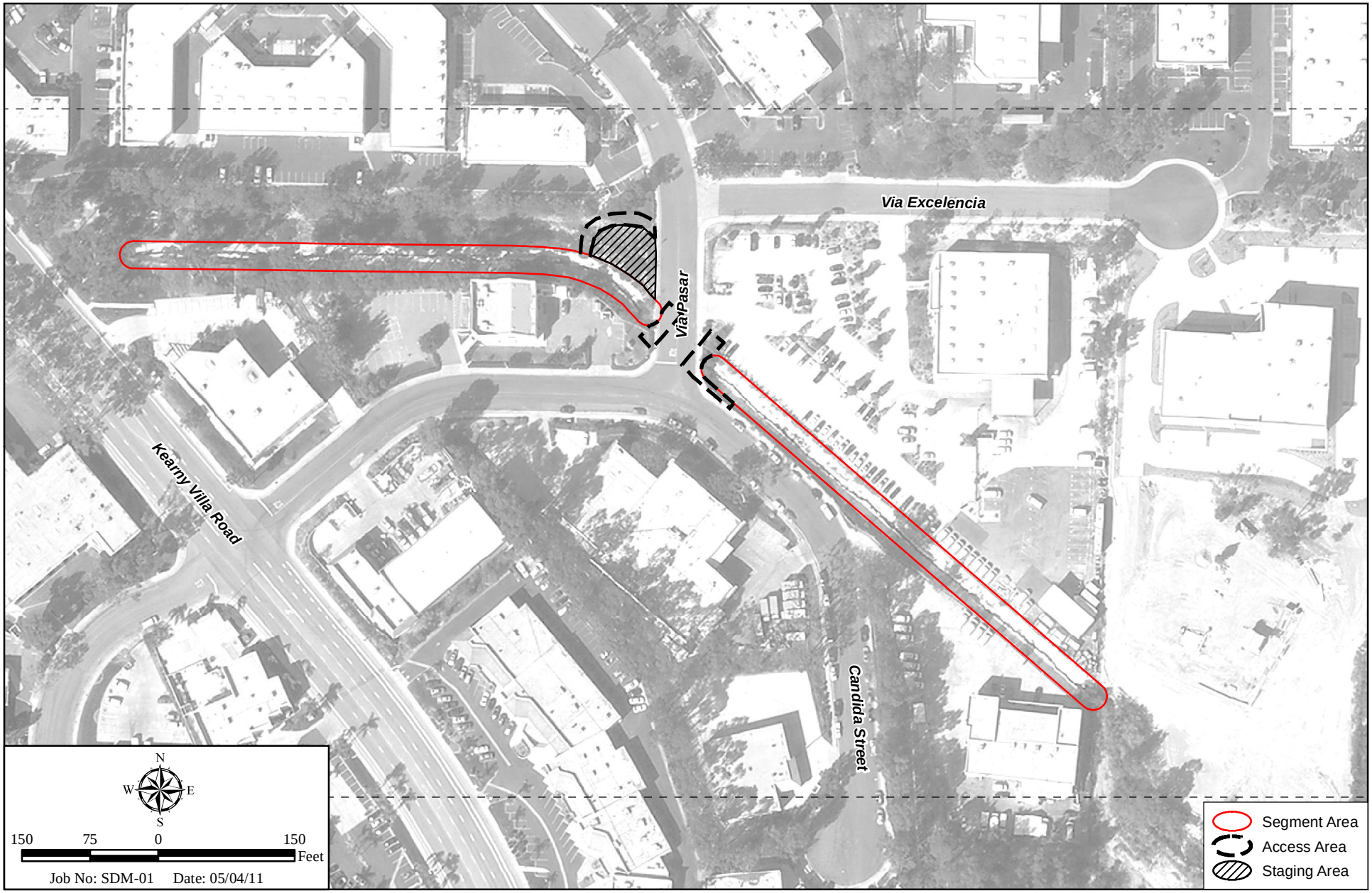

I:\ArcGIS\S\SDM-01 StormDrainMaintenance\Map\ENV\MasterPlan\Map19.mxd -RK

Access and Staging Areas

CITY OF SAN DIEGO MASTER STORMWATER SYSTEM MAINTENANCE PROGRAM

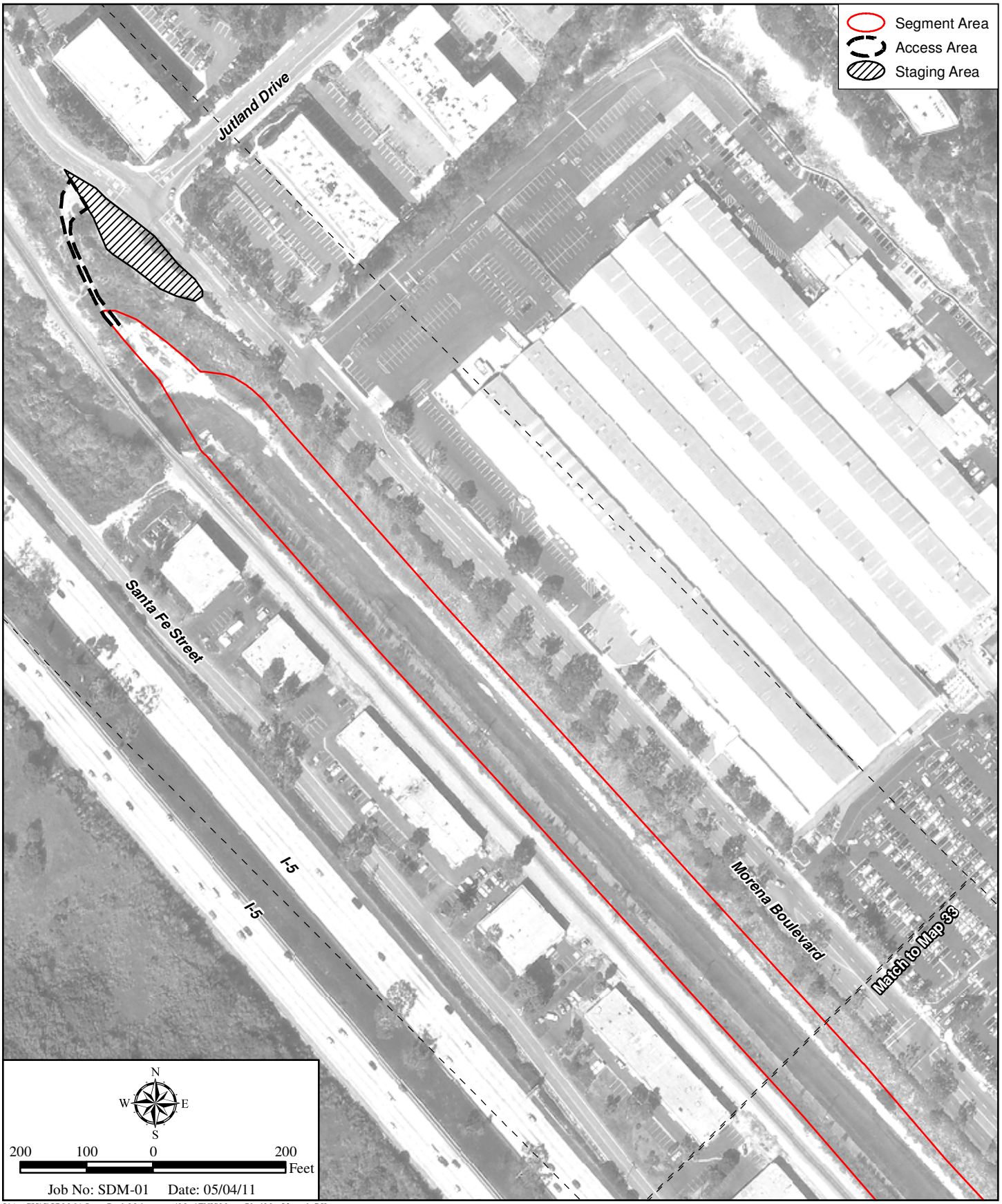

I:\ArcGIS\S\SDM-01 StormDrainMaintenance\Map\ENV\MasterPlan\Map32.mxd -RK

Access and Staging Areas

CITY OF SAN DIEGO MASTER STORMWATER SYSTEM MAINTENANCE PROGRAM

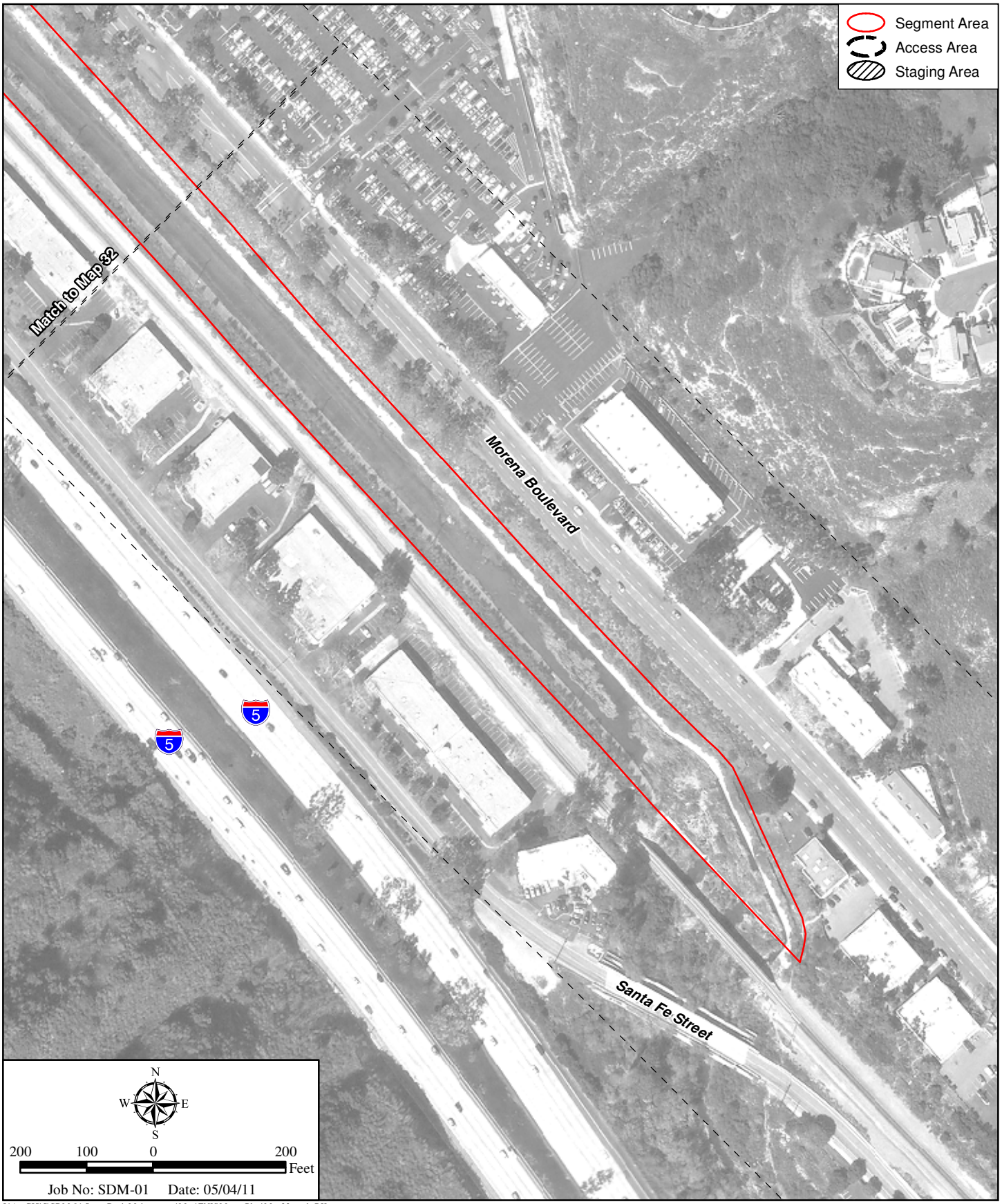

I:\ArcGIS\S\SDM-01 StormDrainMaintenance\Map\ENV\MasterPlan\Map33.mxd -RK

Access and Staging Areas

CITY OF SAN DIEGO MASTER STORMWATER SYSTEM MAINTENANCE PROGRAM

I:\ArcGIS\S\SDM-01 StormDrainMaintenance\Map\ENV\MasterPlan\Map34.mxd -RK

Access and Staging Areas

CITY OF SAN DIEGO MASTER STORMWATER SYSTEM MAINTENANCE PROGRAM

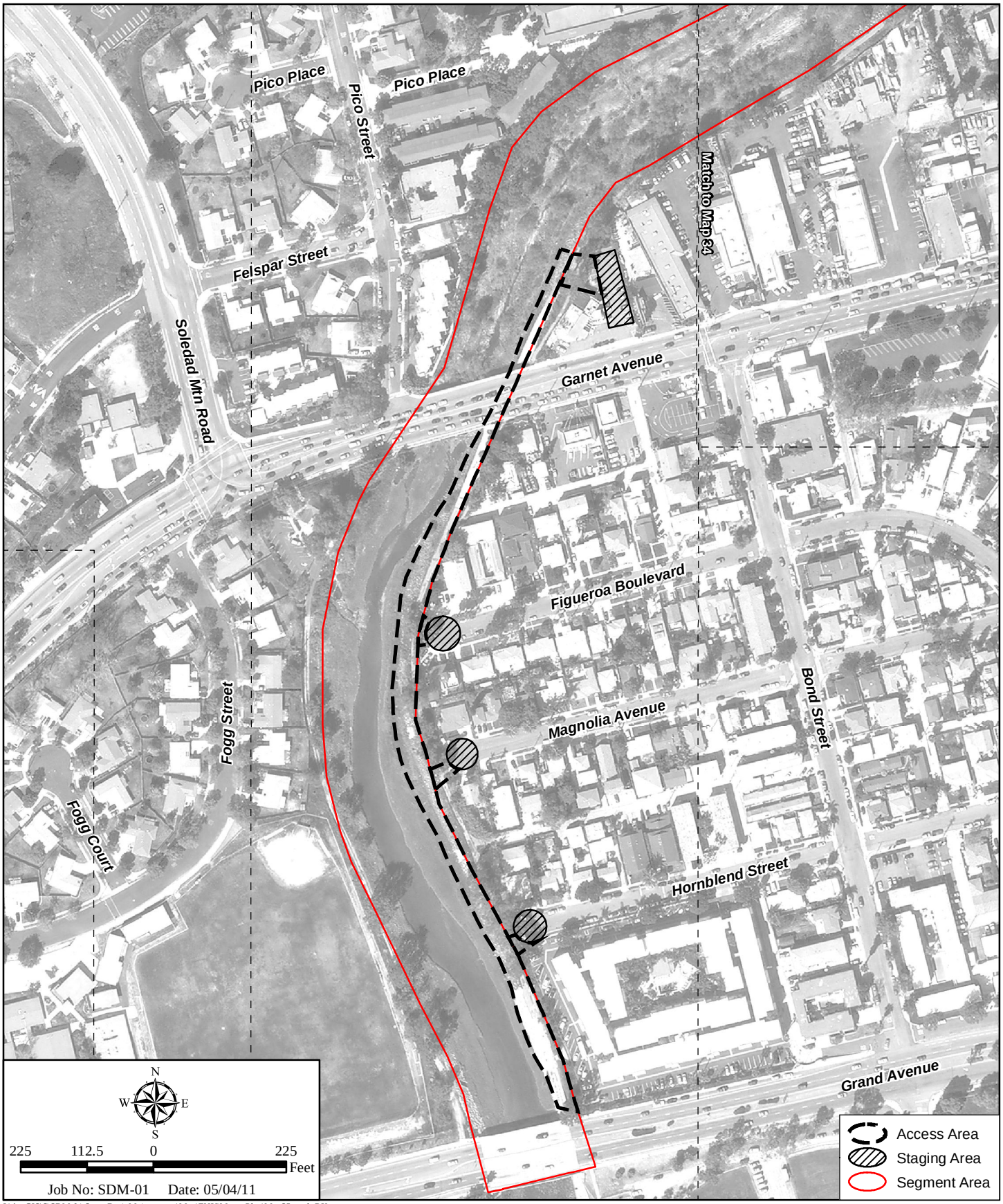

I:\ArcGIS\S\SDM-01 StormDrainMaintenance\Map\ENV\MasterPlan\Map35.mxd -RK

Access and Staging Areas

CITY OF SAN DIEGO MASTER STORMWATER SYSTEM MAINTENANCE PROGRAM

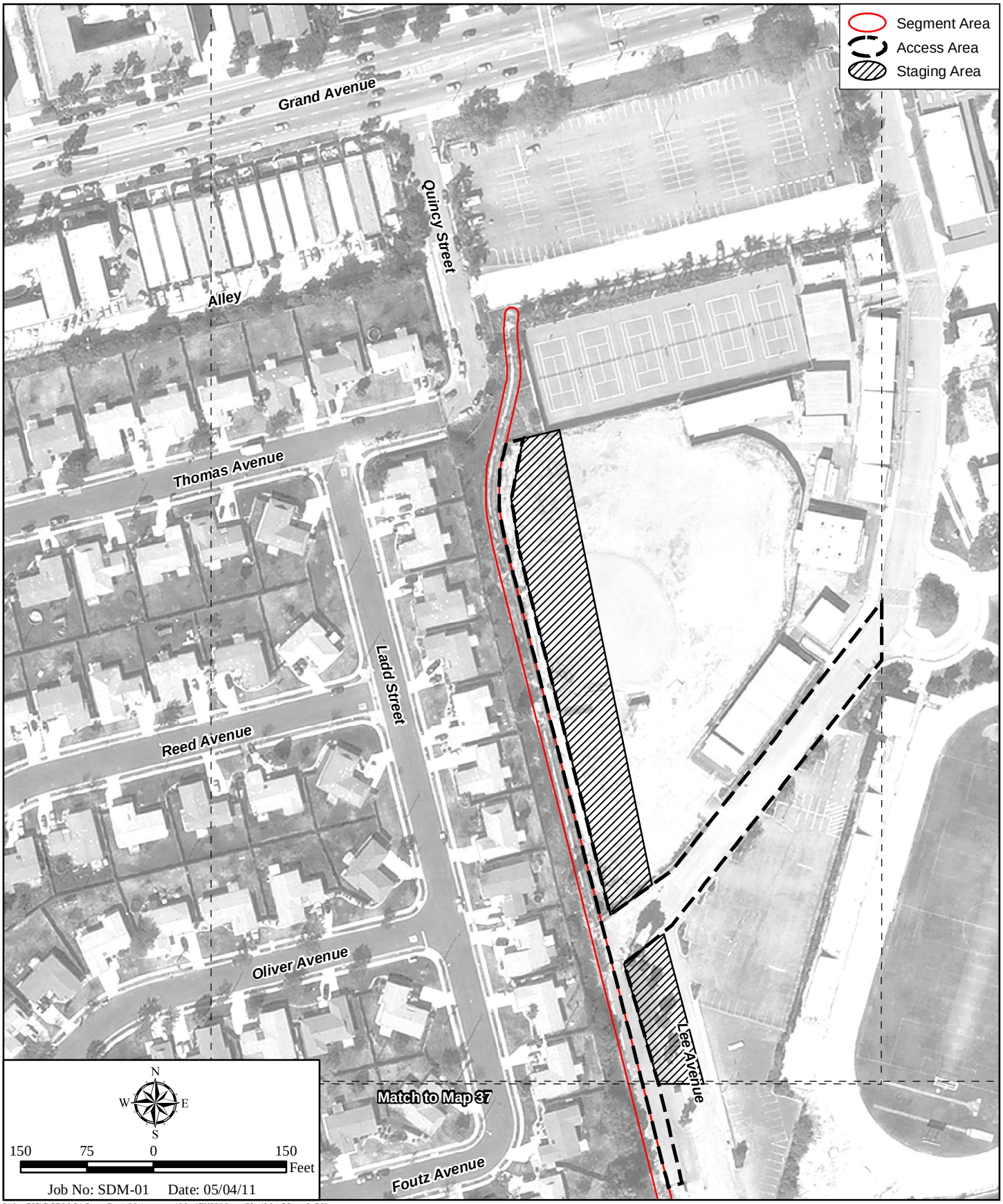

I:\ArcGIS\S\SDM-01 StormDrainMaintenance\Map\ENV\MasterPlan\Map36.mxd -RK

Access and Staging Areas

CITY OF SAN DIEGO MASTER STORMWATER SYSTEM MAINTENANCE PROGRAM

I:\ArcGIS\S\SDM-01 StormDrainMaintenance\Map\ENV\MasterPlan\Map37.mxd -RK

Access and Staging Areas

CITY OF SAN DIEGO MASTER STORMWATER SYSTEM MAINTENANCE PROGRAM