Appendix D.2

VEGETATION AND WETLAND DELINEATION MAPS

Master Legend for Vegetation/Wetland Delineation Maps 1-172

CITY OF SAN DIEGO MASTER STORMWATER SYSTEM MAINTENANCE PROGRAM

LEGEND

Wetlands*

- Southern Riparian Forest
- Southern Riparian Forest-Disturbed
- Southern Sycamore Riparian Woodland
- Southern Sycamore Riparian Woodland-Disturbed
- Southern Willow Scrub
- Southern Willow Scrub-Disturbed
- Mule Fat Scrub
- Mule Fat Scrub-Disturbed
- Riparian Scrub
- Freshwater Marsh
- Freshwater Marsh-Disturbed
- Cismontane Alkali Marsh
- Cismontane Alkali Marsh-Disturbed
- Southern Coastal Salt Marsh
- Coastal Brackish Marsh
- Disturbed Wetland
- Open Water+
- Streambed+
- Corps Non-Wetland WUS (earthen-bottom)
- Corps Non-Wetland WUS (concrete-lined)
- Corps Wetland

Uplands

Tier II

- Diegan Coastal Sage Scrub
- Diegan Coastal Sage Scrub-Disturbed

Tier IIIA

- Southern Mixed Chaparral
- Southern Mixed Chaparral - Disturbed

Tier IIIB

- Non-native Grassland

Tier IV

- Eucalyptus Woodland
- Non-native Vegetation/Ornamental
- Disturbed Habitat/Ruderal
- Developed (Includes unvegetated concrete-lined channels)

+Includes areas regulated by the City as Natural Flood Channels

Sensitive Resources

Am	Singlewhorl burrobush *(Ambrosia monogyra)*
Ih	San Diego marsh-elder *(Iva hayesiana)*
Ja	Southwestern spiny rush *(Juncus acutus* ssp *leopoldii)*
VI	San Diego sunflower *(Viguiera laciniata)*
NOHA	Northern harrier *(Circus cyaneus)*
YEWA	Yellow warbler *(Dendroica petechia)*
LBHE	Little blue heron *(Egretta caerulea)*
SWWF	Southwestern willow flycatcher *(Empidonax traillii extimus)*
CAGN	Coastal Califonia gnatcatcher *(Polioptila californica californica)*
LFCR	Light-footed clapper rail *(Rallus longirostris levipes)*
LBV	Least Bell's vireo *(Vireo bellii pusillus)*
YBCH	Yellow-breasted chat *(Icteria virens)*
SDFS	San Diego fairy shrimp *(Branchinecta sandiegonensis)*
▲	Raptor nest

Yellow text = USFWS database record
Blue text = Critical habitat USFWS

City Stormwater Facilities

- Facility Study Area
- Access Area
- Staging Area

I:\ArcGIS\S\SDM-01 StormDrainMaintenance\Map\BIO\VegMaps\BTR_020211\Legend_8X11.mxd -RK

HELIX

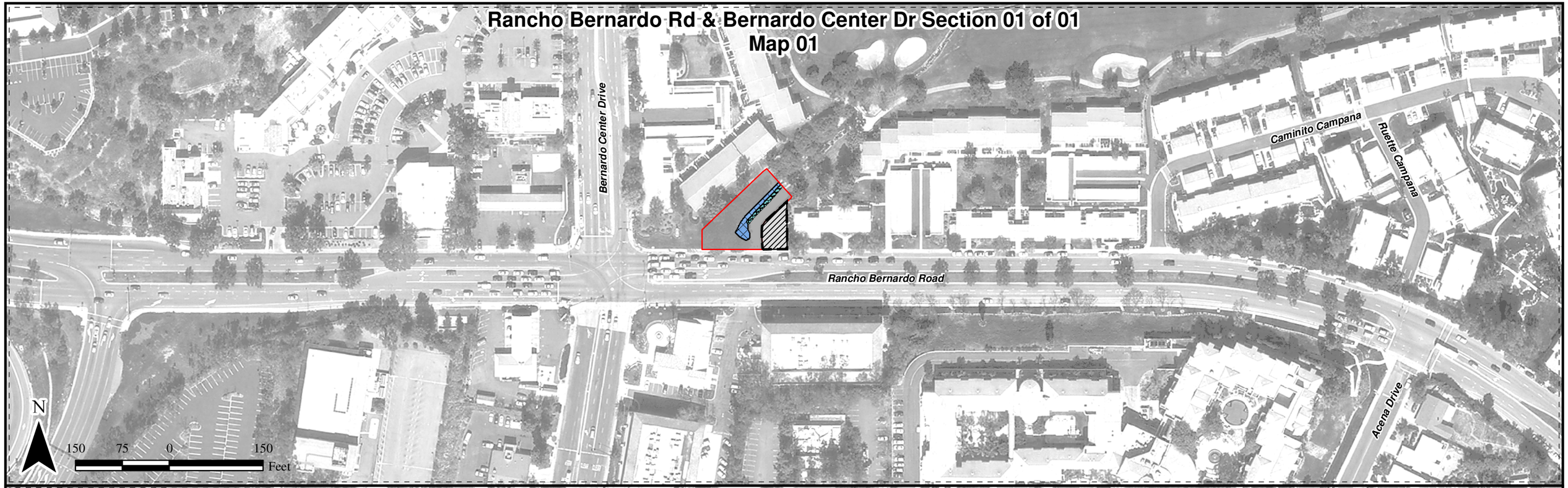

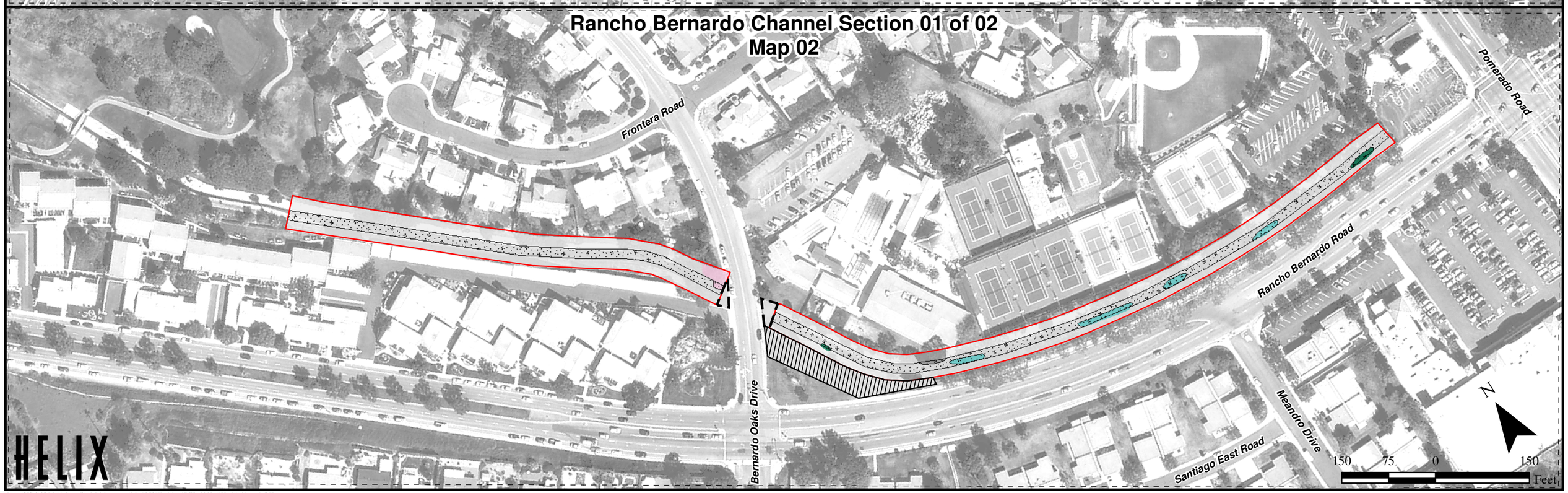

I:\ArcGIS\S\SDM-01 StormDrainMaintenance\Map\BIO\VegMaps\BTR_020211\Veg01_02.mxd -RK

Vegetation/Wetland Delineation - Maps 01 & 02

CITY OF SAN DIEGO MASTER STORMWATER SYSTEM MAINTENANCE PROGRAM

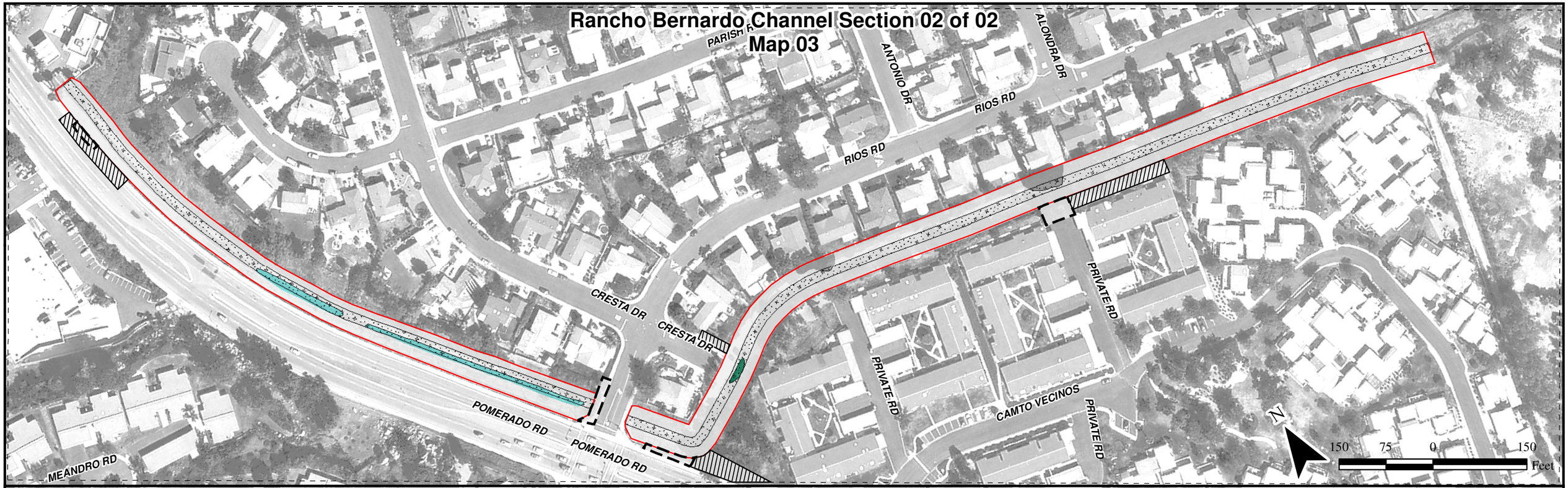

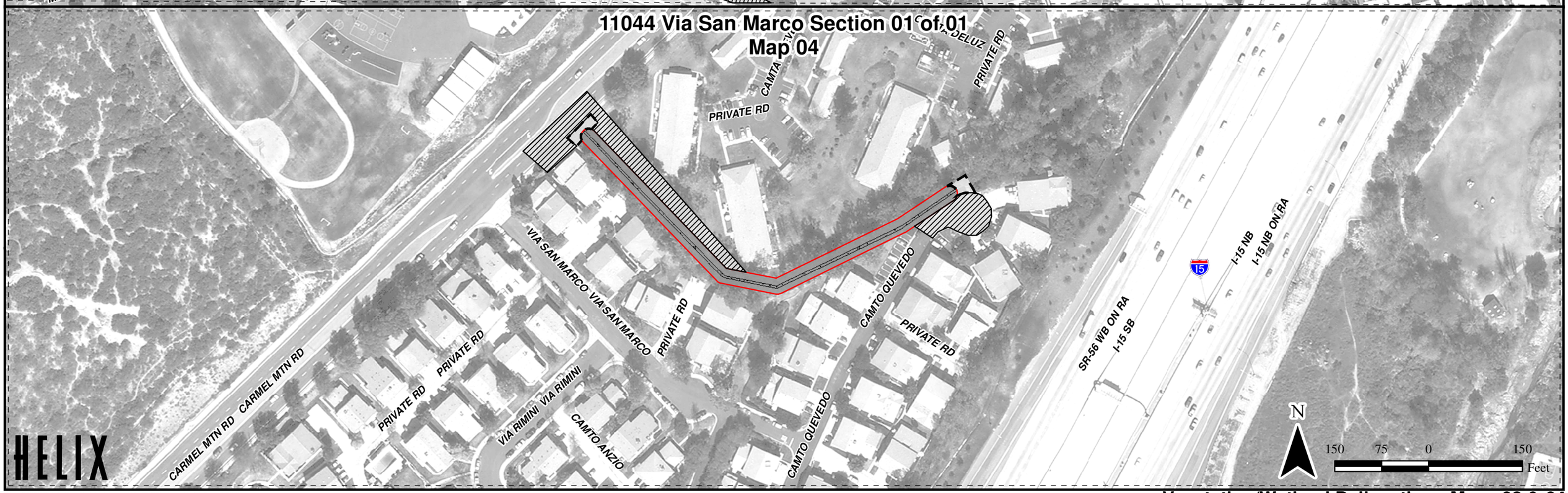

HELIX

I:\ArcGIS\S\SDM-01 StormDrainMaintenance\Map\BIO\VegMaps\Veg03_04.mxd -NM

Vegetation/Wetland Delineation - Maps 03 & 04

CITY OF SAN DIEGO MASTER STORMWATER SYSTEM MAINTENANCE PROGRAM

Tripp Ct/11689 Sorrento Valley Rd Section 01 of 01
Map 06

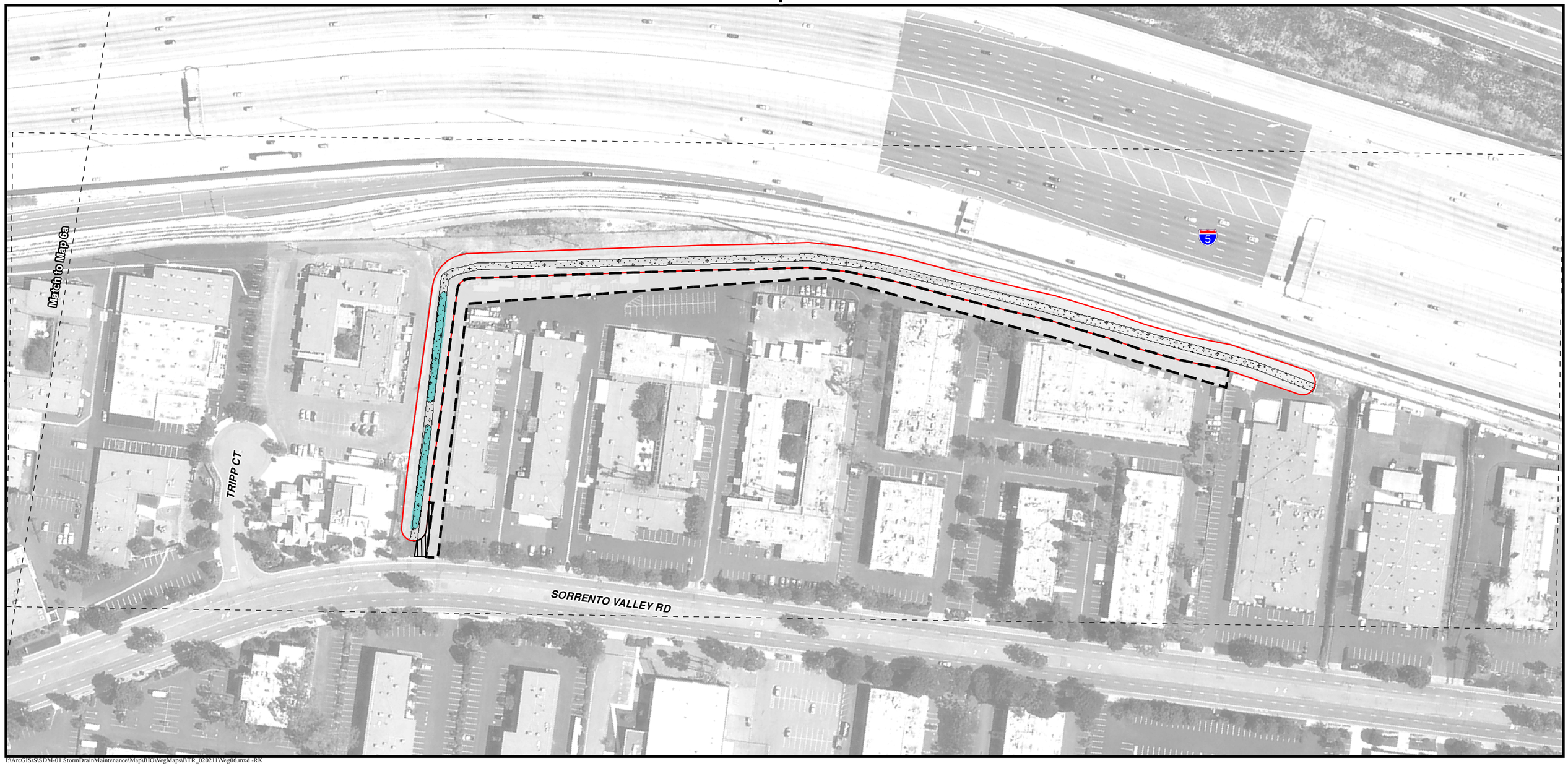

E:\ArcGIS\S\SDM-01 StormDrainMaintenance\Map\BIO\VegMaps\BTR_020211\Veg06.mxd -RK

N

150 75 0 150
Feet

HELIX

Vegetation/Wetland Delineation - Map 06

CITY OF SAN DIEGO MASTER STORMWATER SYSTEM MAINTENANCE PROGRAM

Industrial Court Channel Section 01 of 01
Map 06a

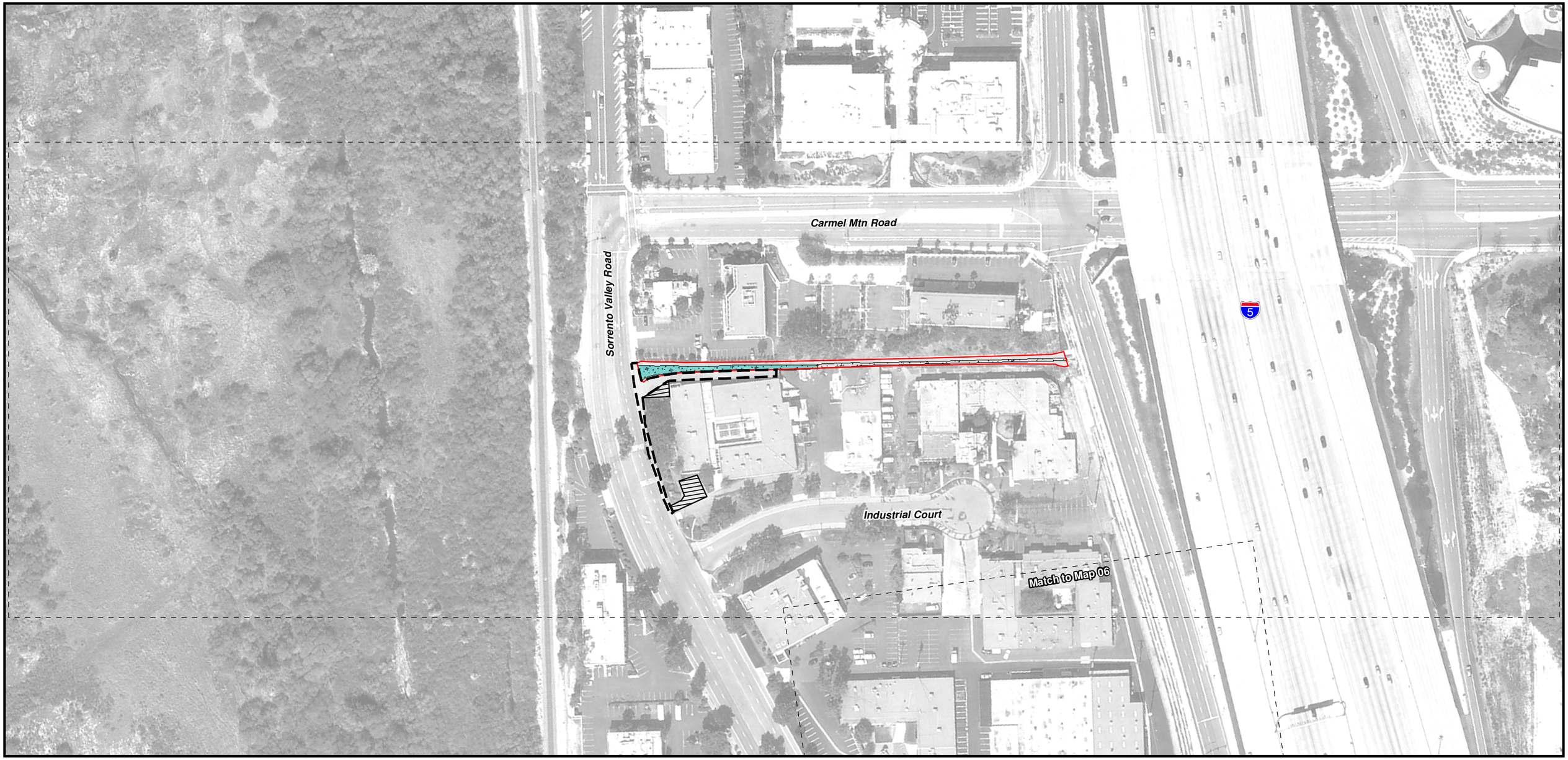

N

150 75 0 150
Feet

HELIX

Vegetation/Wetland Delineation - Map 06a

CITY OF SAN DIEGO MASTER STORMWATER SYSTEM MAINTENANCE PROGRAM

Los Penasquitos Channel Section 01 of 02
Map 07

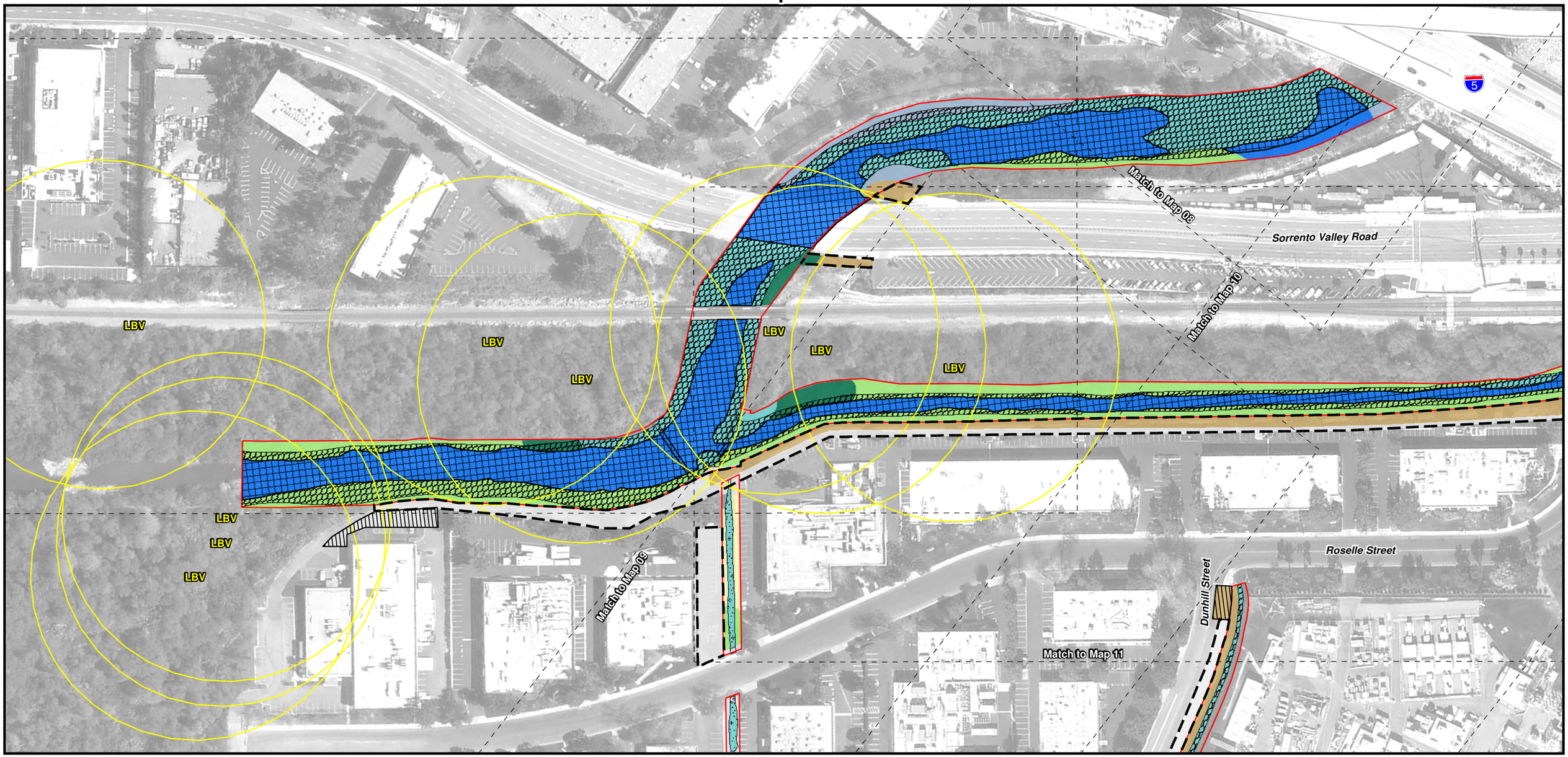

I:\ArcGIS\S\SDM-01 StormDrainMaintenance\Map\BIO\VegMaps\BTR_020211\Veg07.mxd -RK

N

150 75 0 150 Feet

HELIX

Vegetation/Wetland Delineation - Map 07

CITY OF SAN DIEGO MASTER STORMWATER SYSTEM MAINTENANCE PROGRAM

Los Penasquitos Channel Section 02 of 02
Map 08

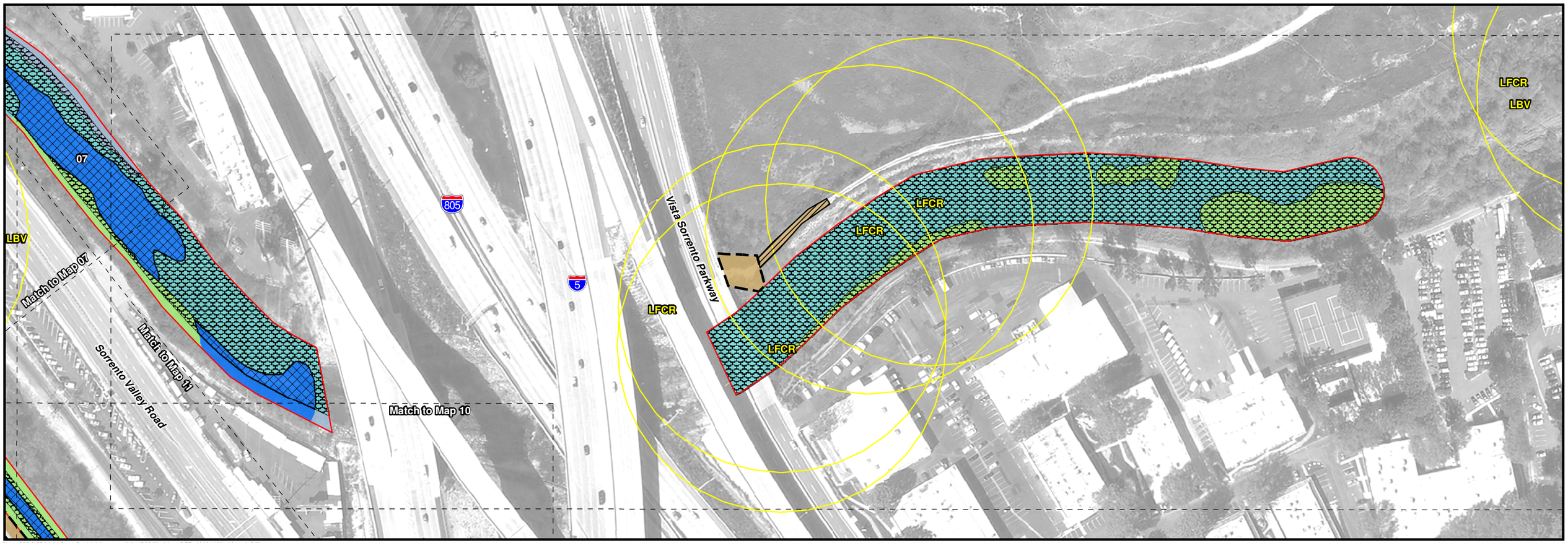

E:\ArcGIS\S\SDM-01 StormDrainMaintenance\Map\BIO\VegMaps\BTR_020211\Veg08.mxd -RK

N

150 75 0 150 Feet

HELIX

Vegetation/Wetland Delineation - Maps 08

CITY OF SAN DIEGO MASTER STORMWATER SYSTEM MAINTENANCE PROGRAM

I:\ArcGIS\S\SDM-01 StormDrainMaintenance\Map\BIO\VegMaps\BTR_020211\Veg09_10.mxd -RK

Vegetation/Wetland Delineation - Maps 09 & 10

CITY OF SAN DIEGO MASTER STORMWATER SYSTEM MAINTENANCE PROGRAM

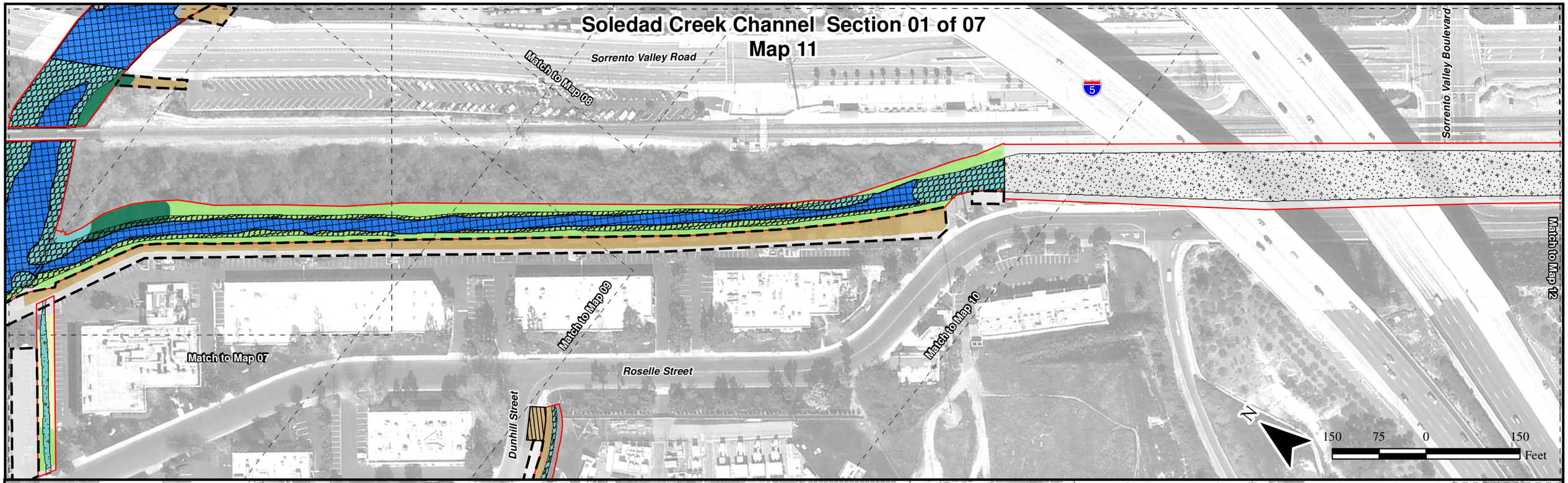

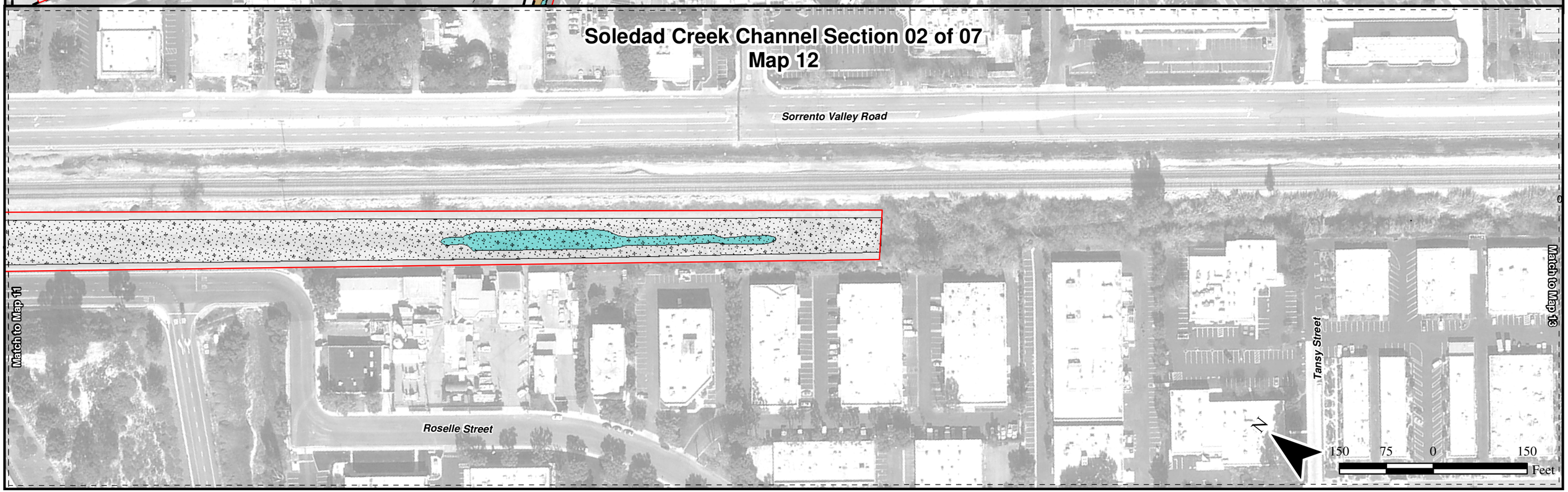

I:\ArcGIS\S\SDM-01 StormDrainMaintenance\Map\BIO\VegMaps\BTR_020211\Veg11_12.mxd -RK

Vegetation/Wetland Delineation - Maps 11 & 12

CITY OF SAN DIEGO MASTER STORMWATER SYSTEM MAINTENANCE PROGRAM

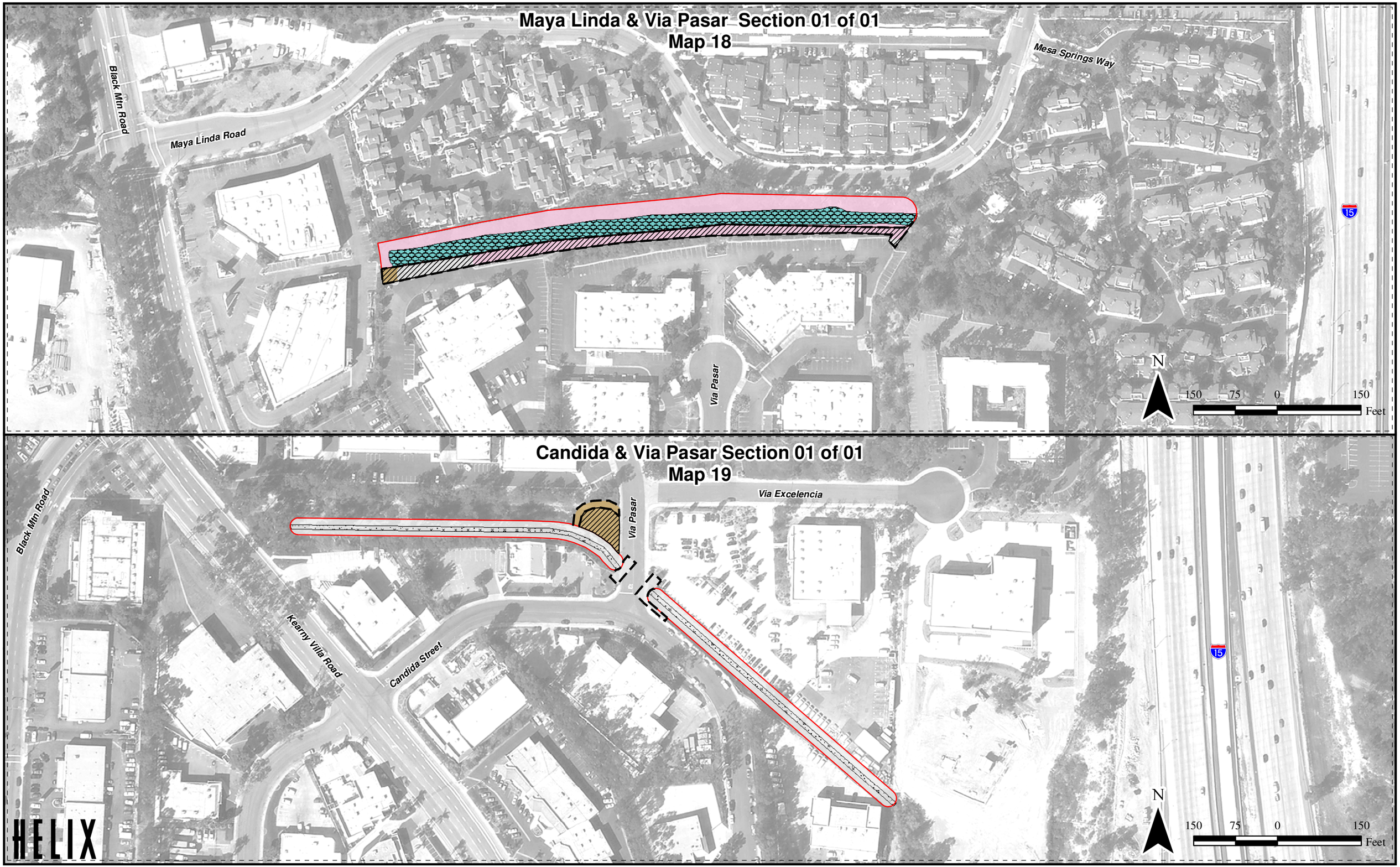

I:\ArcGIS\S\SDM-01 StormDrainMaintenance\Map\BIO\VegMaps\BTR_020211\Veg18_19.mxd -RK

Vegetation/Wetland Delineation - Maps 18 & 19

CITY OF SAN DIEGO MASTER STORMWATER SYSTEM MAINTENANCE PROGRAM

Rose Creek Channel Section 07 of 10
Map 32

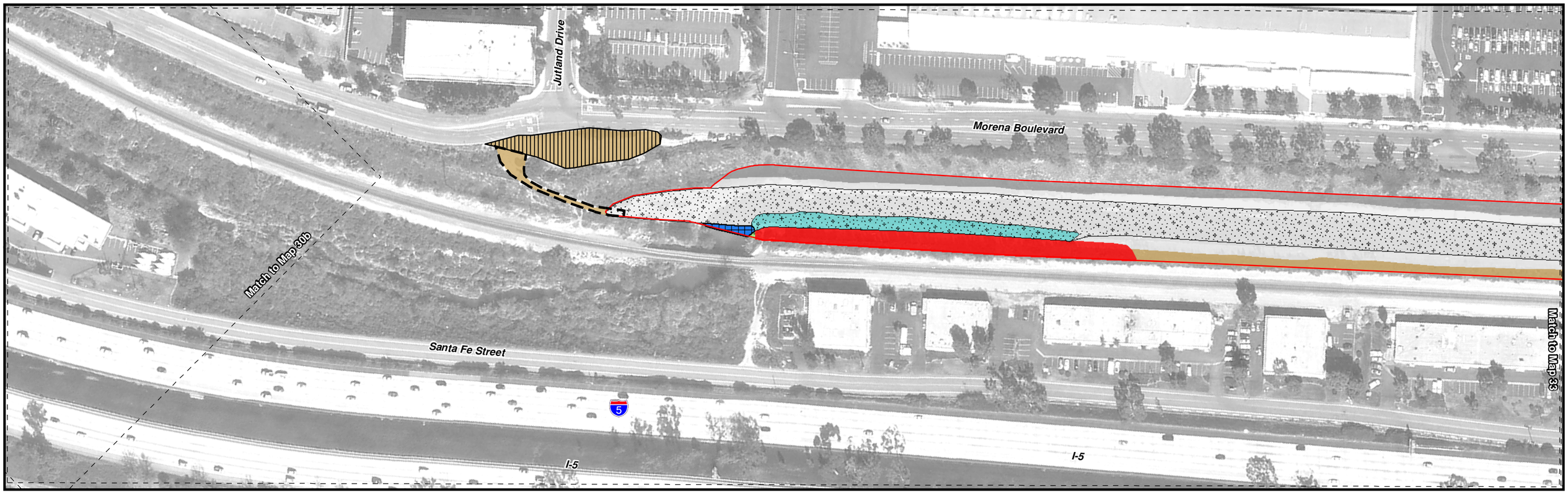

E:\ArcGIS\S\SDM-01 StormDrainMaintenance\Map\BIO\VegMaps\BTR_020211\Veg32.mxd -RK

N

150 75 0 150
Feet

HELIX

Vegetation/Wetland Delineation - Map 32

CITY OF SAN DIEGO MASTER STORMWATER SYSTEM MAINTENANCE PROGRAM

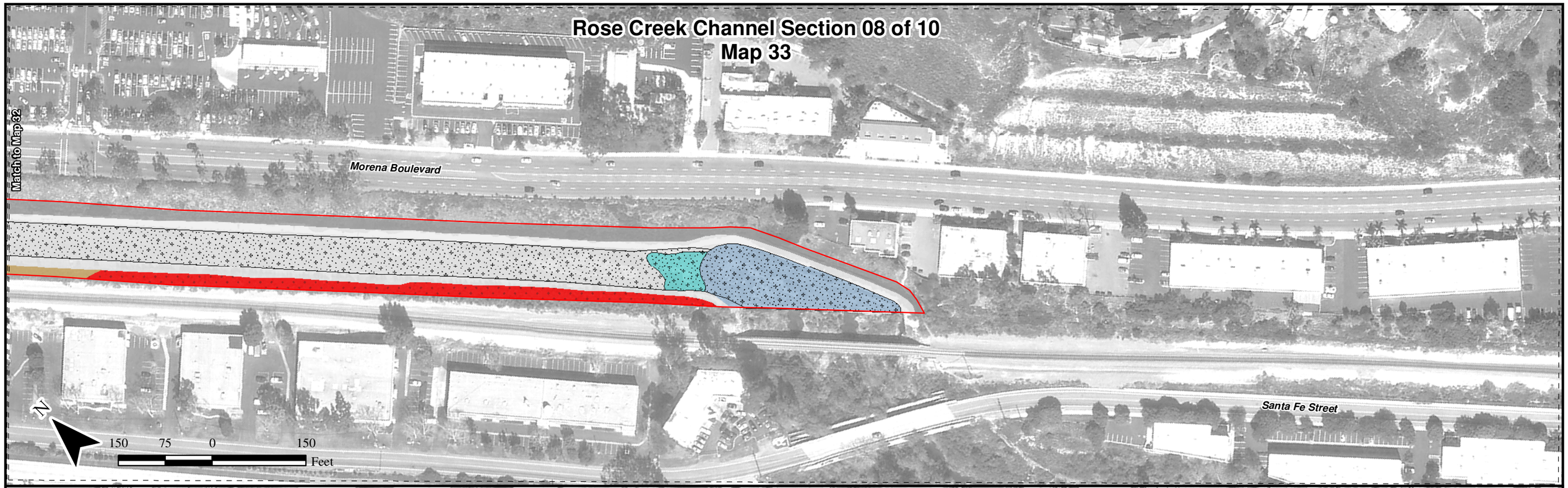

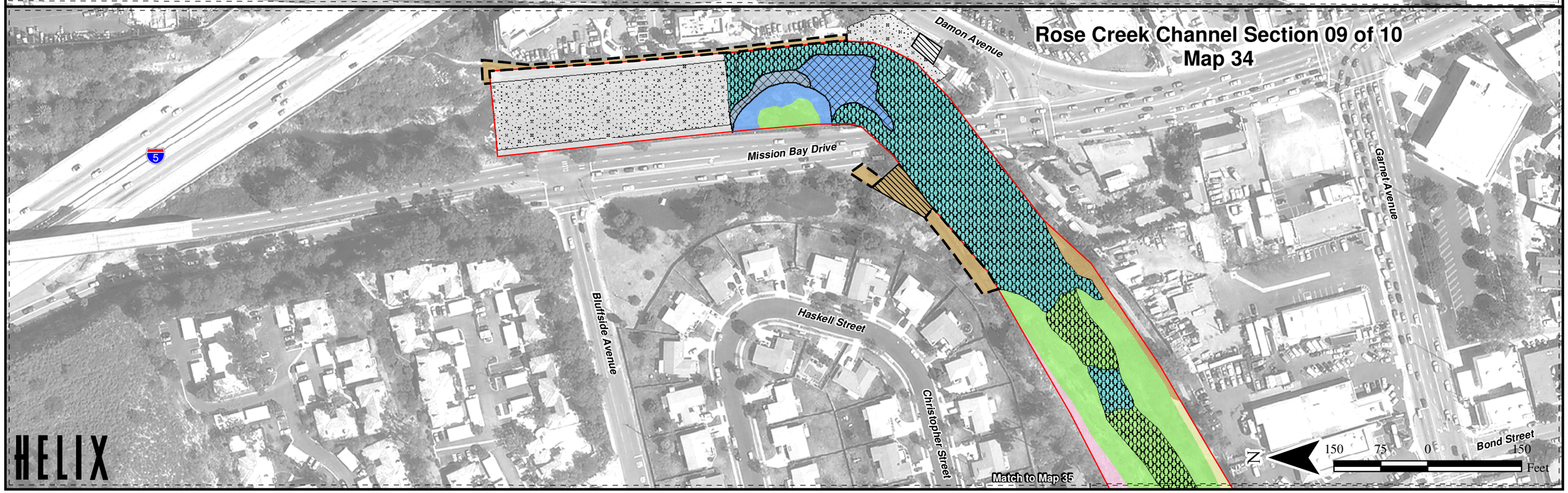

HELIX

I:\ArcGIS\S\SDM-01 StormDrainMaintenance\Map\BIO\VegMaps\Veg33_34.mxd -NM

Vegetation/Wetland Delineation - Maps 33 & 34

CITY OF SAN DIEGO MASTER STORMWATER SYSTEM MAINTENANCE PROGRAM

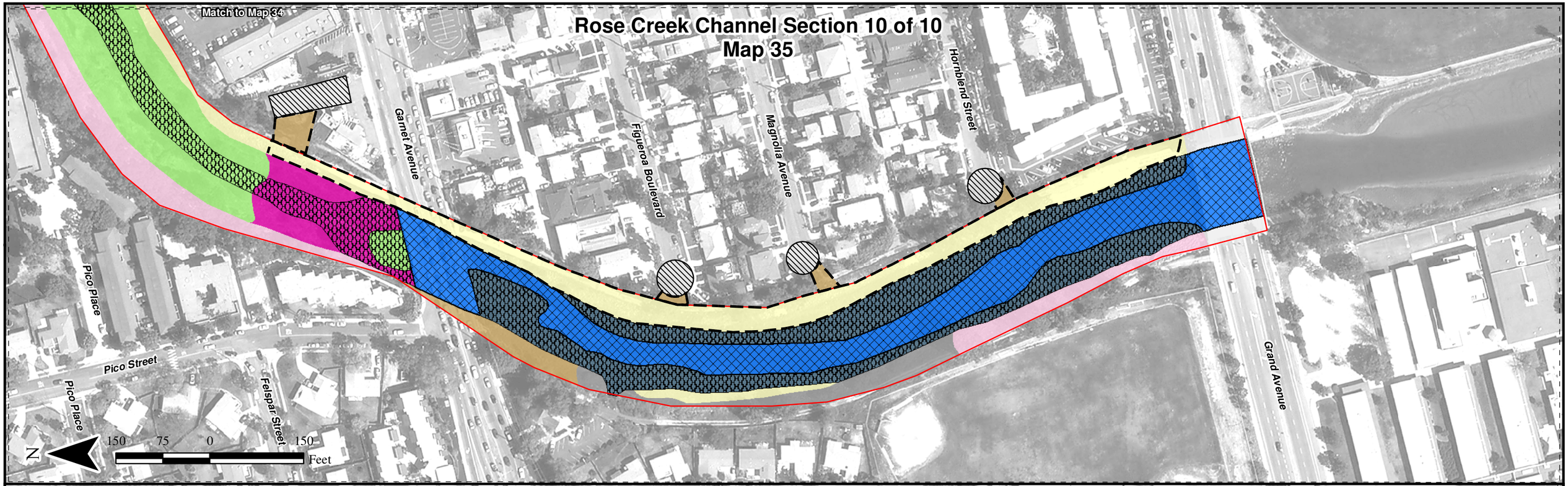

HELIX

E:\ArcGIS\S\SDM-01 StormDrainMaintenance\Map\BIO\VegMaps\BTR_020211\Veg35_36.mxd -RK

Vegetation/Wetland Delineation - Maps 35 & 36

CITY OF SAN DIEGO MASTER STORMWATER SYSTEM MAINTENANCE PROGRAM



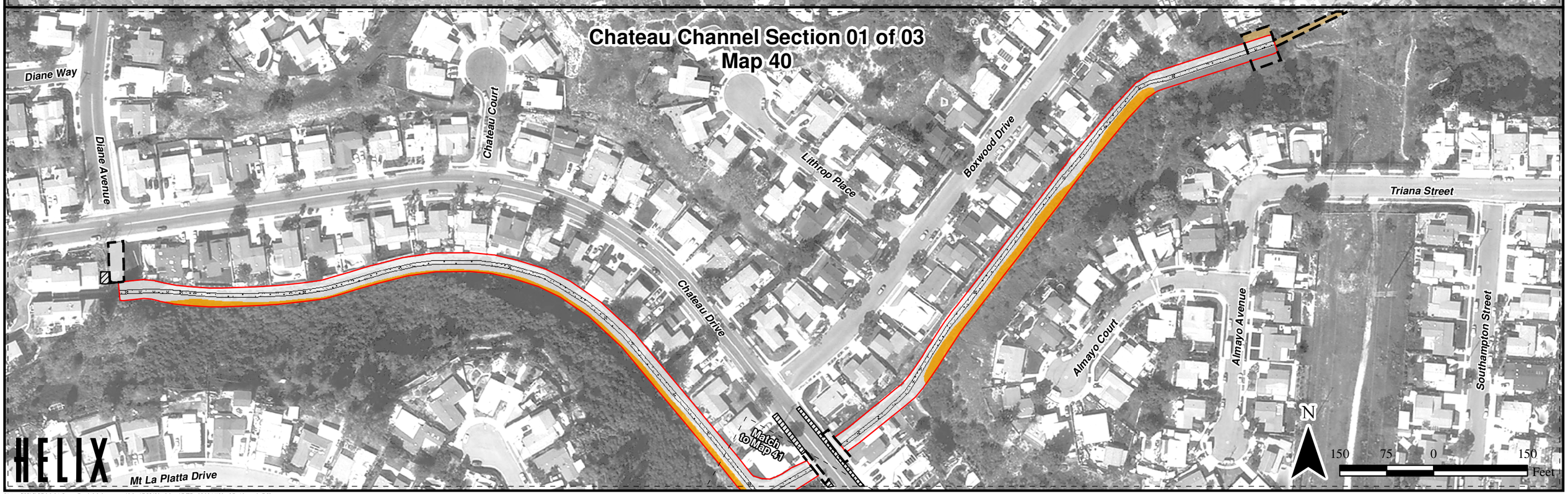

HELIX

I:\ArcGIS\S\SDM-01 StormDrainMaintenance\Map\BIO\VegMaps\BTR_020211\Veg37_40.mxd -RK

Vegetation/Wetland Delineation - Maps 37 & 40

CITY OF SAN DIEGO MASTER STORMWATER SYSTEM MAINTENANCE PROGRAM

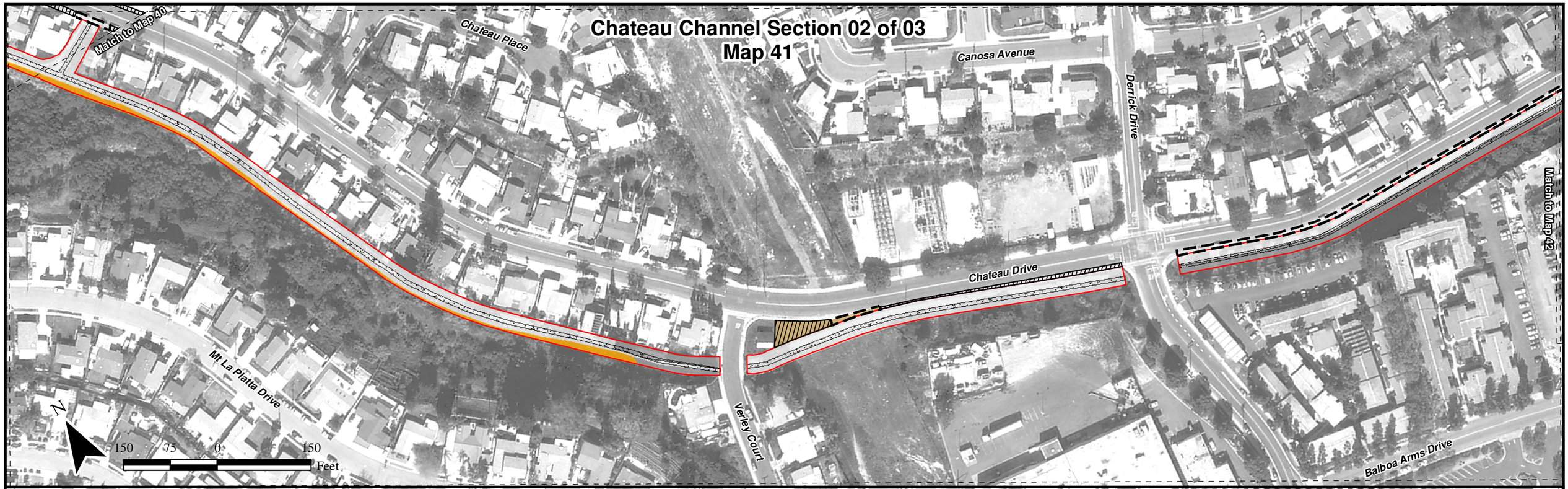

HELIX

E:\ArcGIS\S\SDM-01 StormDrainMaintenance\Map\BIO\VegMaps\BTR_020211\Veg41_42.mxd -RK

Vegetation/Wetland Delineation - Maps 41 & 42

CITY OF SAN DIEGO MASTER STORMWATER SYSTEM MAINTENANCE PROGRAM

7969 & 7971 Engineer Rd. Section 01 of 01
Map 47

E:\ArcGIS\S\SDM-01 StormDrainMaintenance\Map\BIO\VegMaps\BTR_020211\Veg47.mxd -RK

N

150 75 0 150 Feet

HELIX

Vegetation/Wetland Delineation - Map 47

CITY OF SAN DIEGO MASTER STORMWATER SYSTEM MAINTENANCE PROGRAM