Red River Drive & Conestoga Drive Section 01 of 01
Map 51

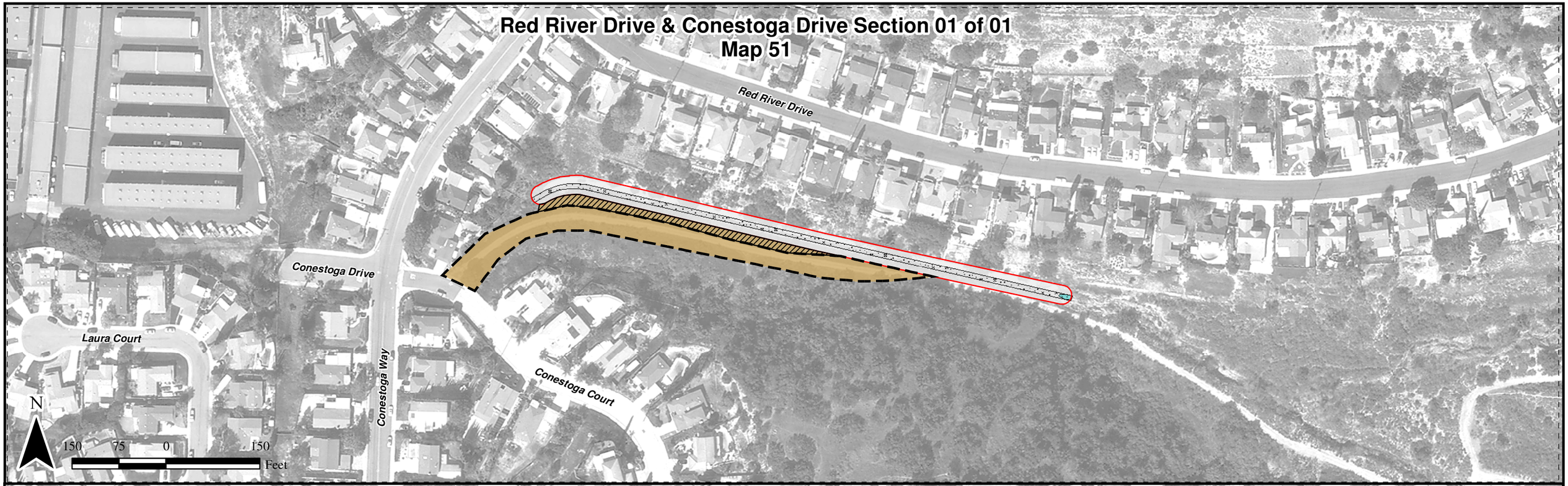

Camino Del Arroyo Section 01of 01
Map 52

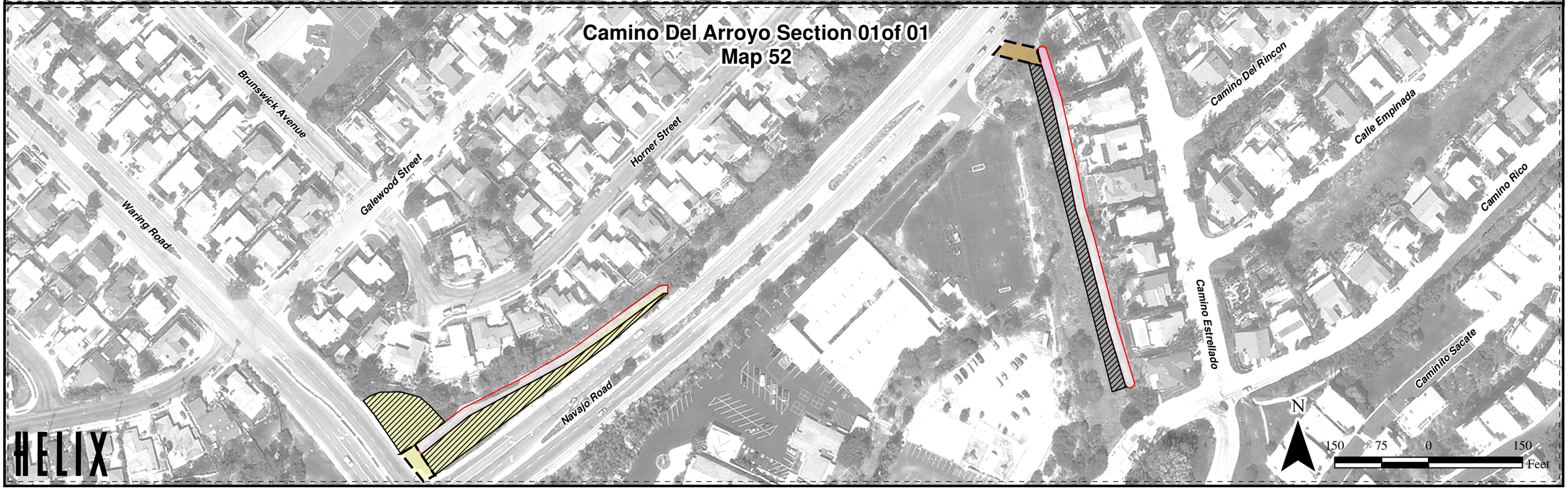

HELIX

I:\ArcGIS\S\SDM-01 StormDrainMaintenance\Map\BIO\VegMaps\BTR_020211\Veg51_52.mxd -RK

Vegetation/Wetland Delineation - Maps 51 & 52

Cowles Mtn Channel Section 01 of 01
Map 53

Navajo Road
Cowles Mtn Court
Cowles Mtn Boulevard
Bantam Lake Creek
Bantam Lake Avenue
San Carlos Drive

N
150 75 0 150
Feet

San Carlos Channel Section 01of 01
Map 54

Beaver Lake Drive
Lake Cayuga Drive
Lake Kathleen Avenue
Lake Badin Avenue
Boulder Lake Avenue

N
150 75 0 150
Feet

HELIX

I:\ArcGIS\S\SDM-01 StormDrainMaintenance\Map\BIO\VegMaps\BTR_020211\Veg53_54.mxd -RK

Vegetation/Wetland Delineation - Maps 53 & 54

CITY OF SAN DIEGO MASTER STORMWATER SYSTEM MAINTENANCE PROGRAM

Tecolote Creek Channel Section -01 of 03
Map 55

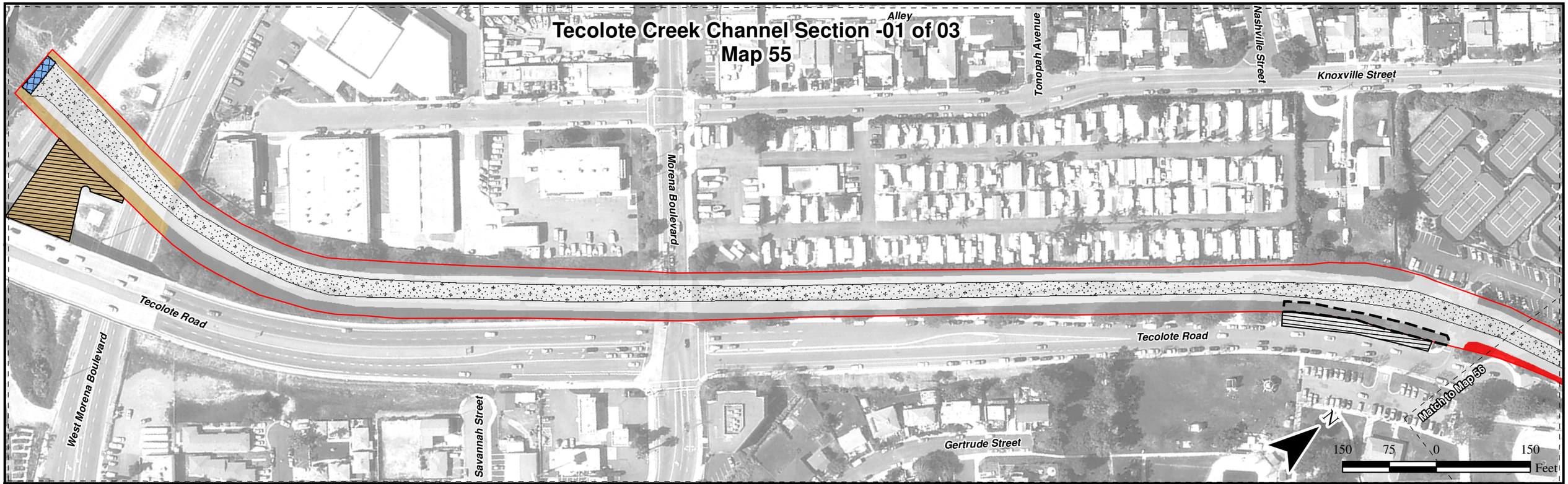

Tecolote Creek Channel -02of 03
Map 56

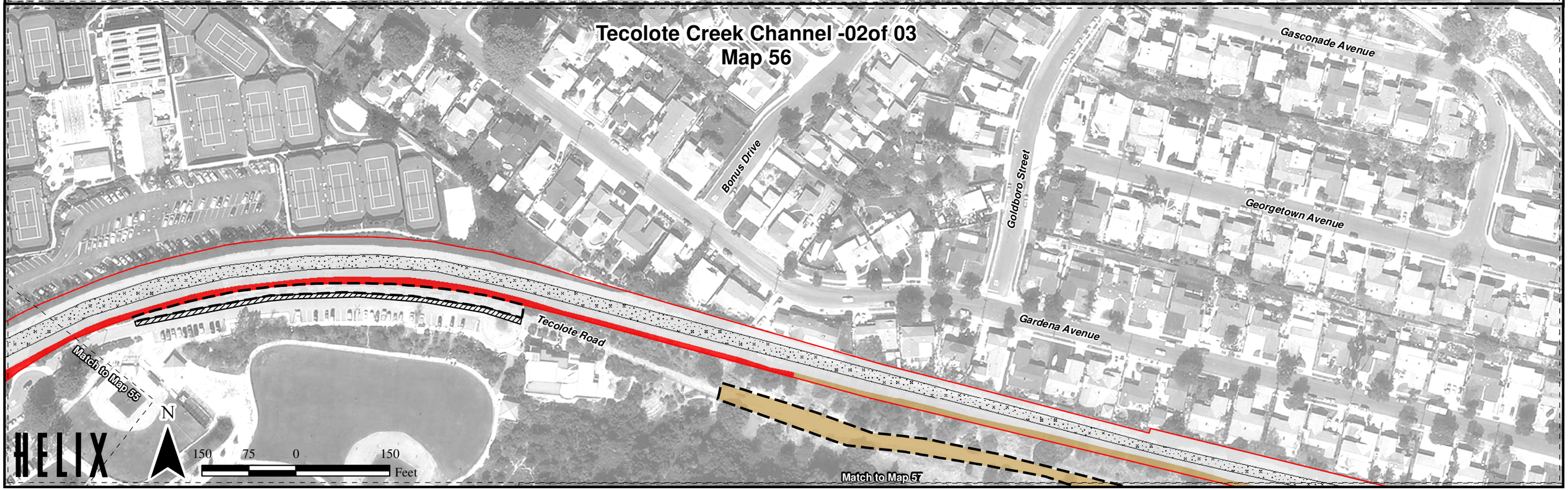

I:\ArcGIS\S\SDM-01 StormDrainMaintenance\Map\BIO\VegMaps\BTR_020211\Veg55_56.mxd -RK

Vegetation/Wetland Delineation - Maps 55 & 56

CITY OF SAN DIEGO MASTER STORMWATER SYSTEM MAINTENANCE PROGRAM

West Morena Blvd Section -01 of 01
Map 55a

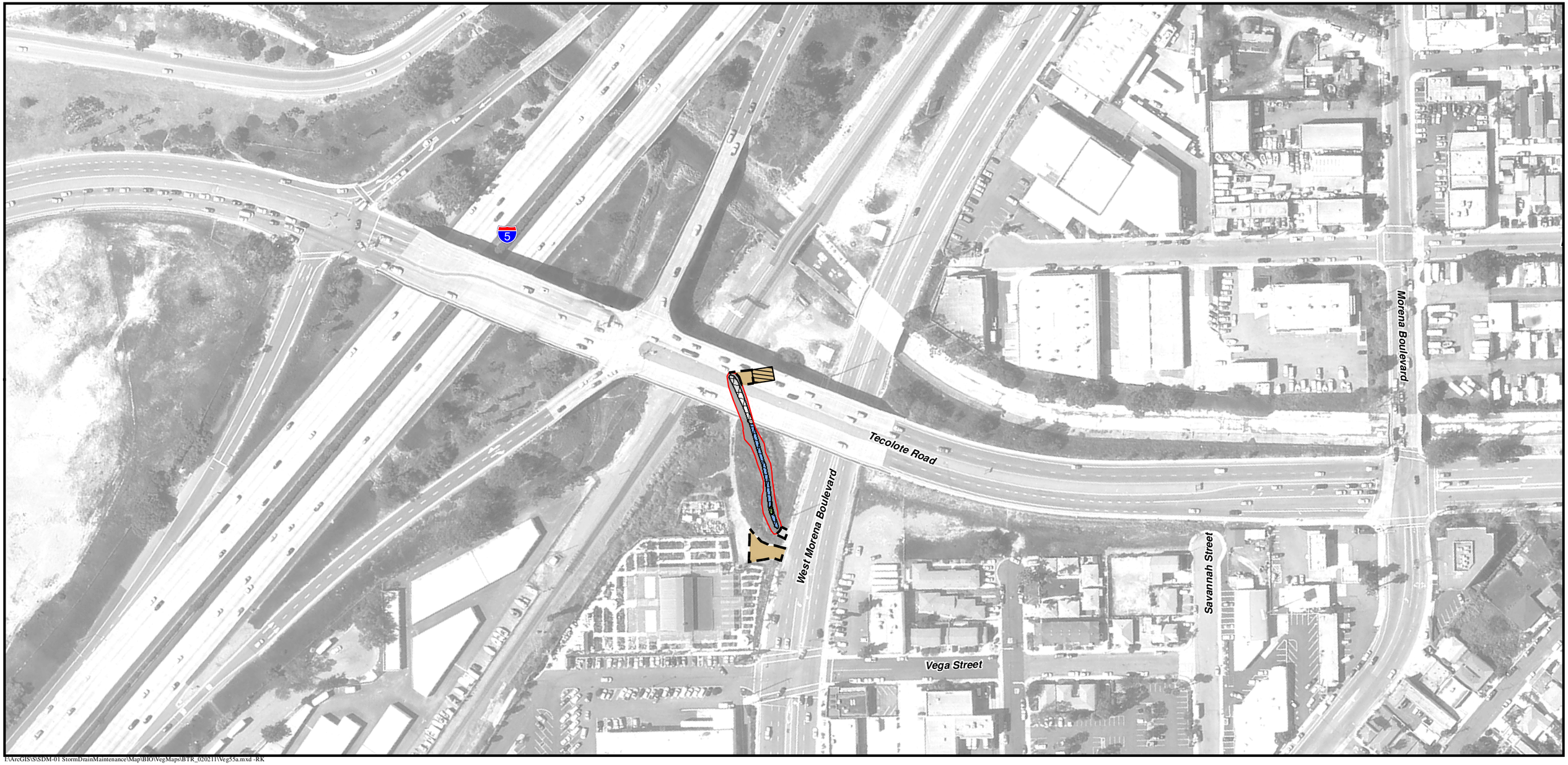

E:\ArcGIS\S\S\SDM-01 StormDrainMaintenance\Map\BIO\VegMaps\BTR_020211\Veg55a.mxd -RK

N

150 75 0 150

Feet

HELIX

Vegetation/Wetland Delineation - Map 55a

CITY OF SAN DIEGO MASTER STORMWATER SYSTEM MAINTENANCE PROGRAM

Tecolote Creek Channel Section 03 of 03
Map 57

Match to Map 56

Tecolote Road

Knox Street

Everview Road

Monitor Road

Plainview Road

Elevation Road

N

150 75 0 150

Feet

Murphy Canyon Channel Section 01 of 02
Map 58

San Diego Mission Road

15

San Diego Stadium

Friars Road

HELIX

N

150 75 0 150

Feet

I:\ArcGIS\S\SDM-01 StormDrainMaintenance\Map\BIO\VegMaps\BTR_020211\Veg57_58.mxd -RK

Vegetation/Wetland Delineation - Maps 57 & 58

CITY OF SAN DIEGO MASTER STORMWATER SYSTEM MAINTENANCE PROGRAM

Murphy Canyon Channel Section 02 of 02
Map 58a

CAGN
SDFS SDFS SDFS
SDFS
SDFS
CAGN
CAGN
15
Murphy Canyon Road
Daley Center Drive
HELIX
N
150 75 0 150
Feet

F:\ArcGIS\S\SDM-01 StormDrainMaintenance\Map\BIO\VegMaps\BTR_020211\Veg58a.mxd -RK

Vegetation/Wetland Delineation - Maps 58a

CITY OF SAN DIEGO MASTER STORMWATER SYSTEM MAINTENANCE PROGRAM

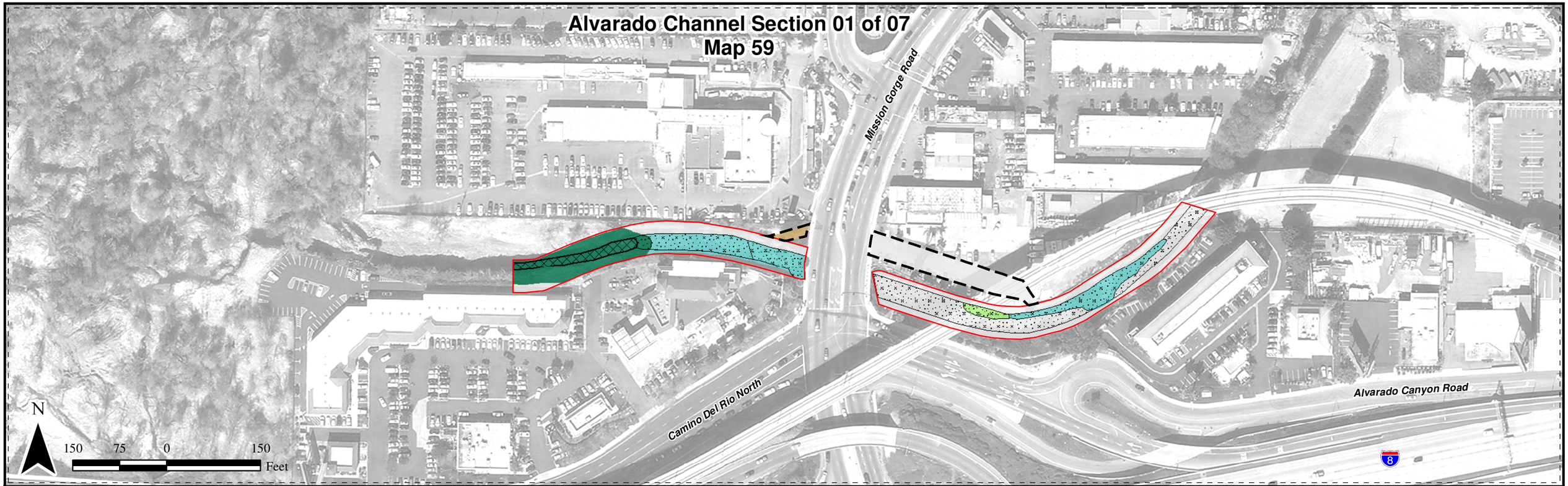

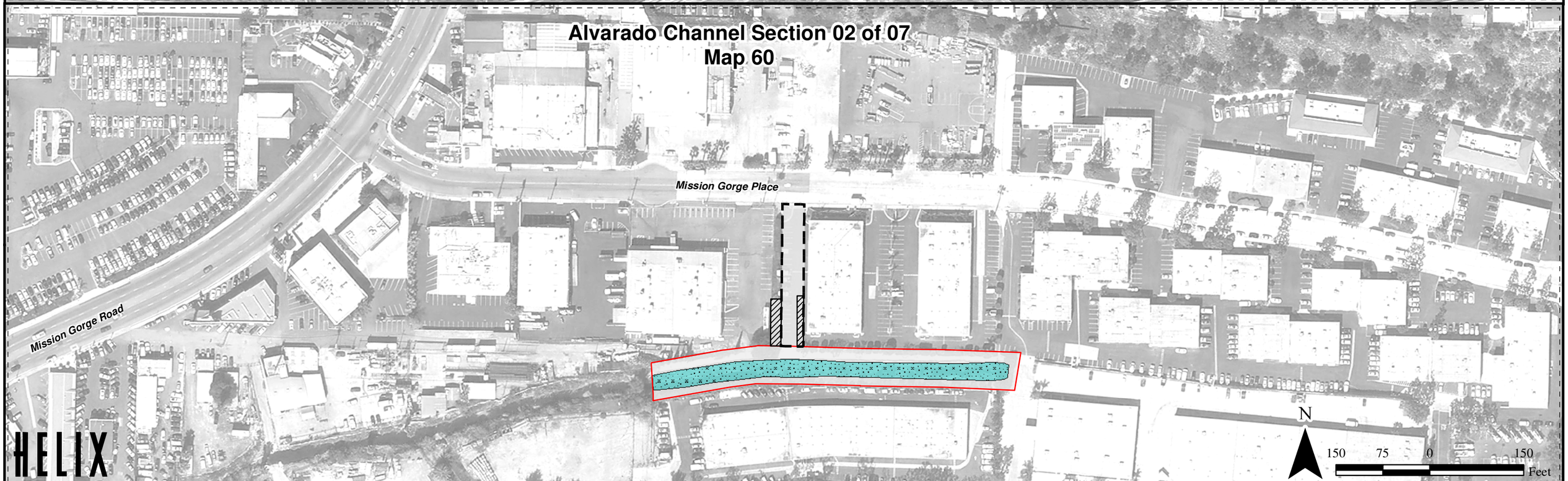

I:\ArcGIS\S\SDM-01 StormDrainMaintenance\Map\BIO\VegMaps\BTR_020211\Veg59_60.mxd -RK

Vegetation/Wetland Delineation - Maps 59 & 60

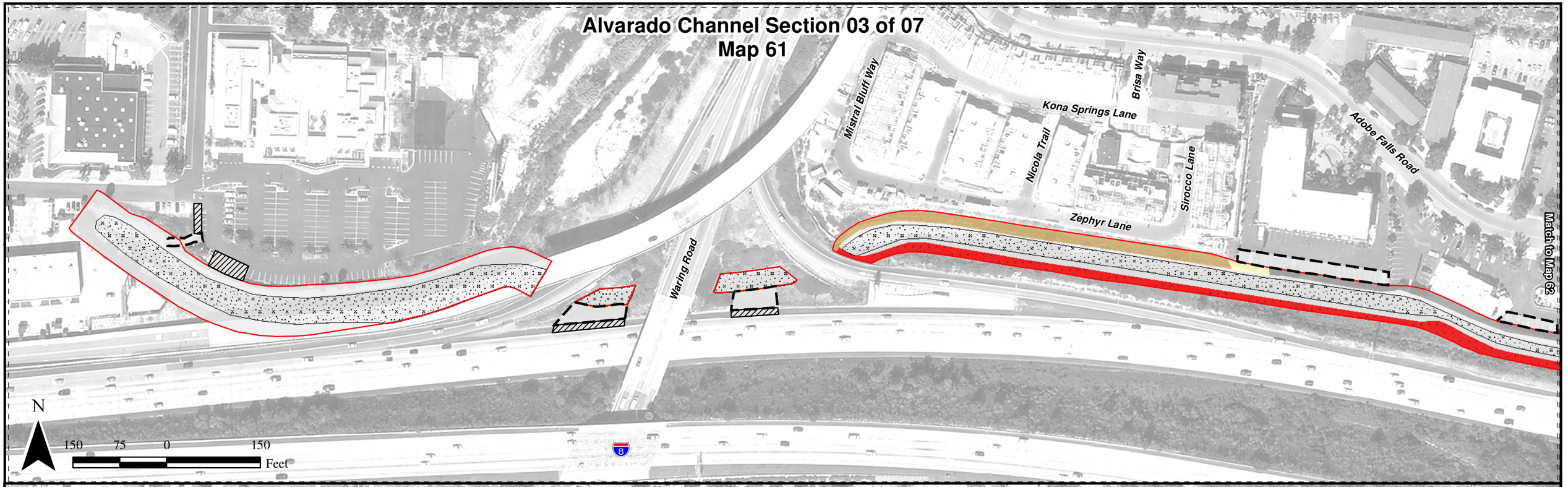

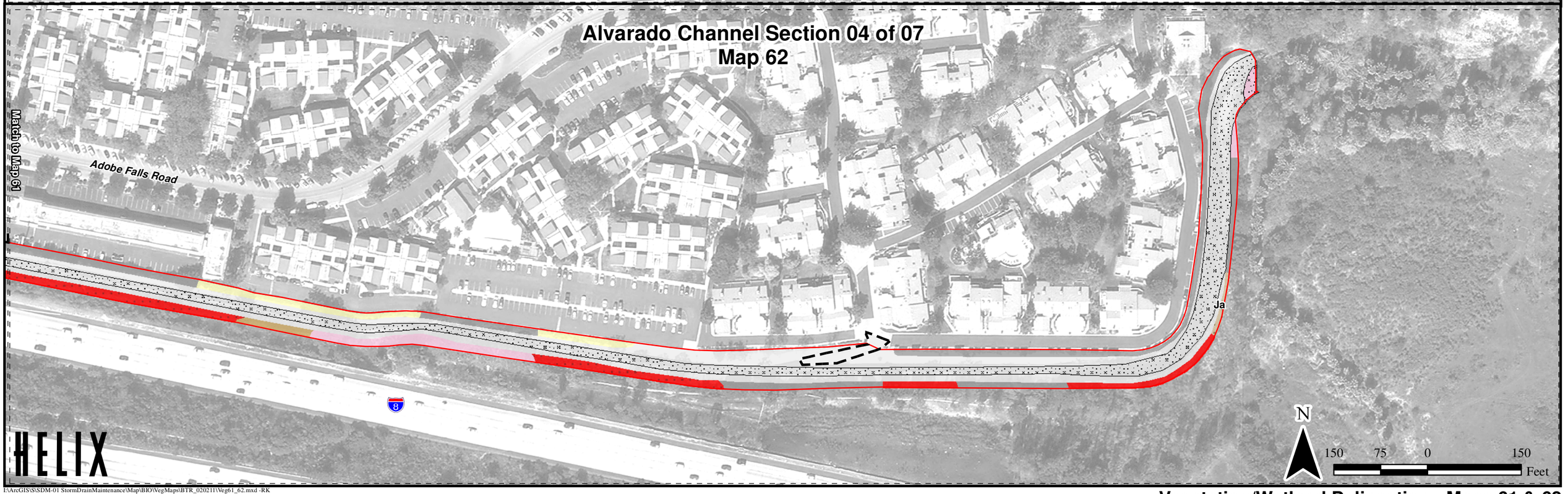

I:\ArcGIS\S\SDM-01 StormDrainMaintenance\Map\BIO\VegMaps\BTR_020211\Veg61_62.mxd -RK

Vegetation/Wetland Delineation - Maps 61 & 62

CITY OF SAN DIEGO MASTER STORMWATER SYSTEM MAINTENANCE PROGRAM

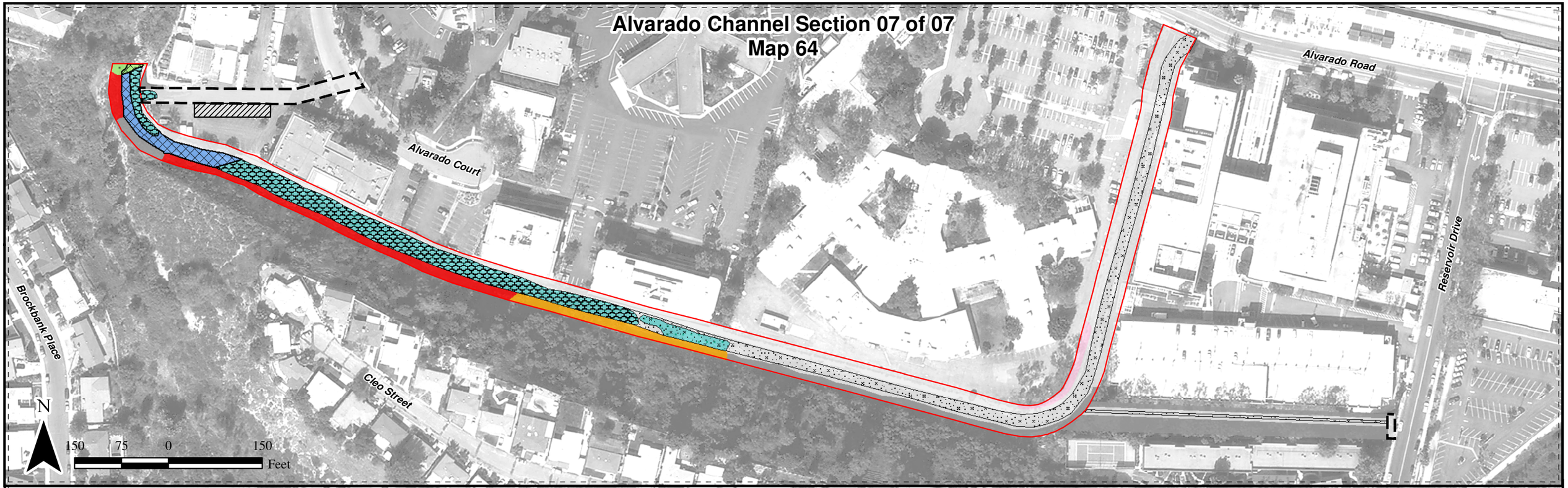

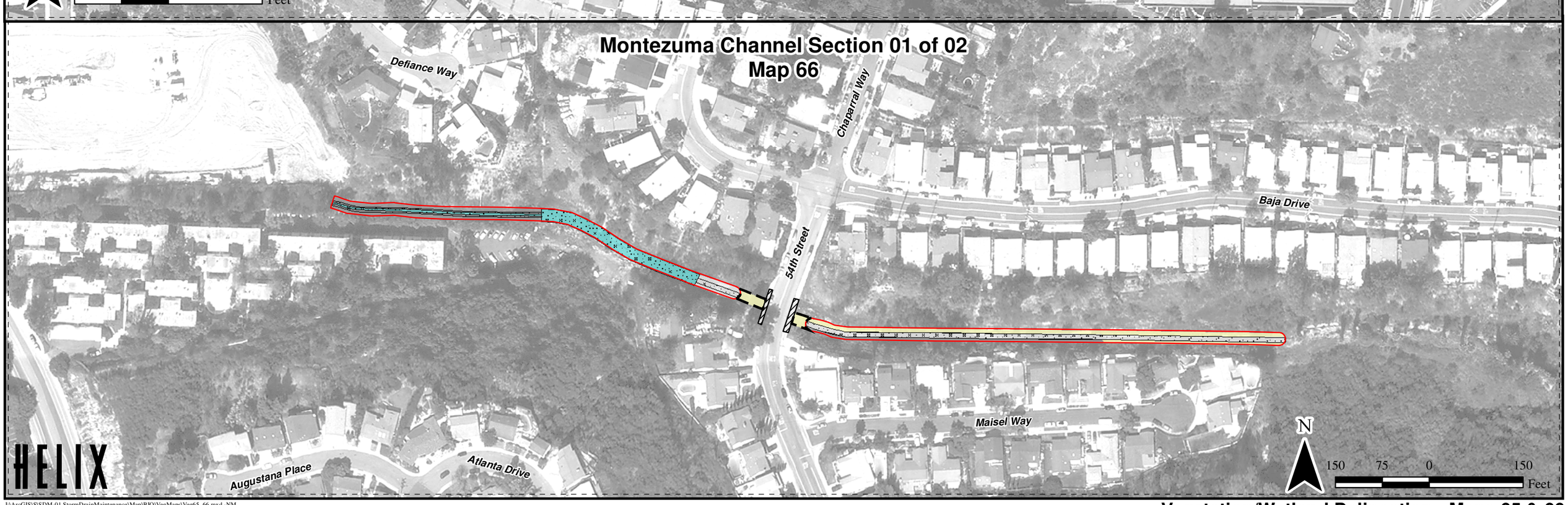

E:\ArcGIS\S\SDM-01 StormDrainMaintenance\Map\BIO\VegMaps\Veg65_66.mxd -NM

Vegetation/Wetland Delineation - Maps 65 & 66

CITY OF SAN DIEGO MASTER STORMWATER SYSTEM MAINTENANCE PROGRAM

Fairmont Channel Section 02 of 04
Map 65a

Talmadge Park Row

Montezuma Road

Fairmount Avenue

East Alder Drive

N

150 75 0 150

Feet

Fairmont Channel Section 03 of 04
Map 65b

Talmadge Park Row

Aldine Drive

Fairmount Avenue

Highland Avenue

44th Street

Match to Map 65c

N

150 75 0 150

Feet

HELIX

I:\ArcGIS\S\SDM-01 StormDrainMaintenance\Map\BIO\VegMaps\BTR_020211\Deleted\Veg65a_65b.mxd -RK

Vegetation/Wetland Delineation - Maps 65a & 65b

CITY OF SAN DIEGO MASTER STORMWATER SYSTEM MAINTENANCE PROGRAM

Fairmont Channel Section 04 of 04
Map 65c

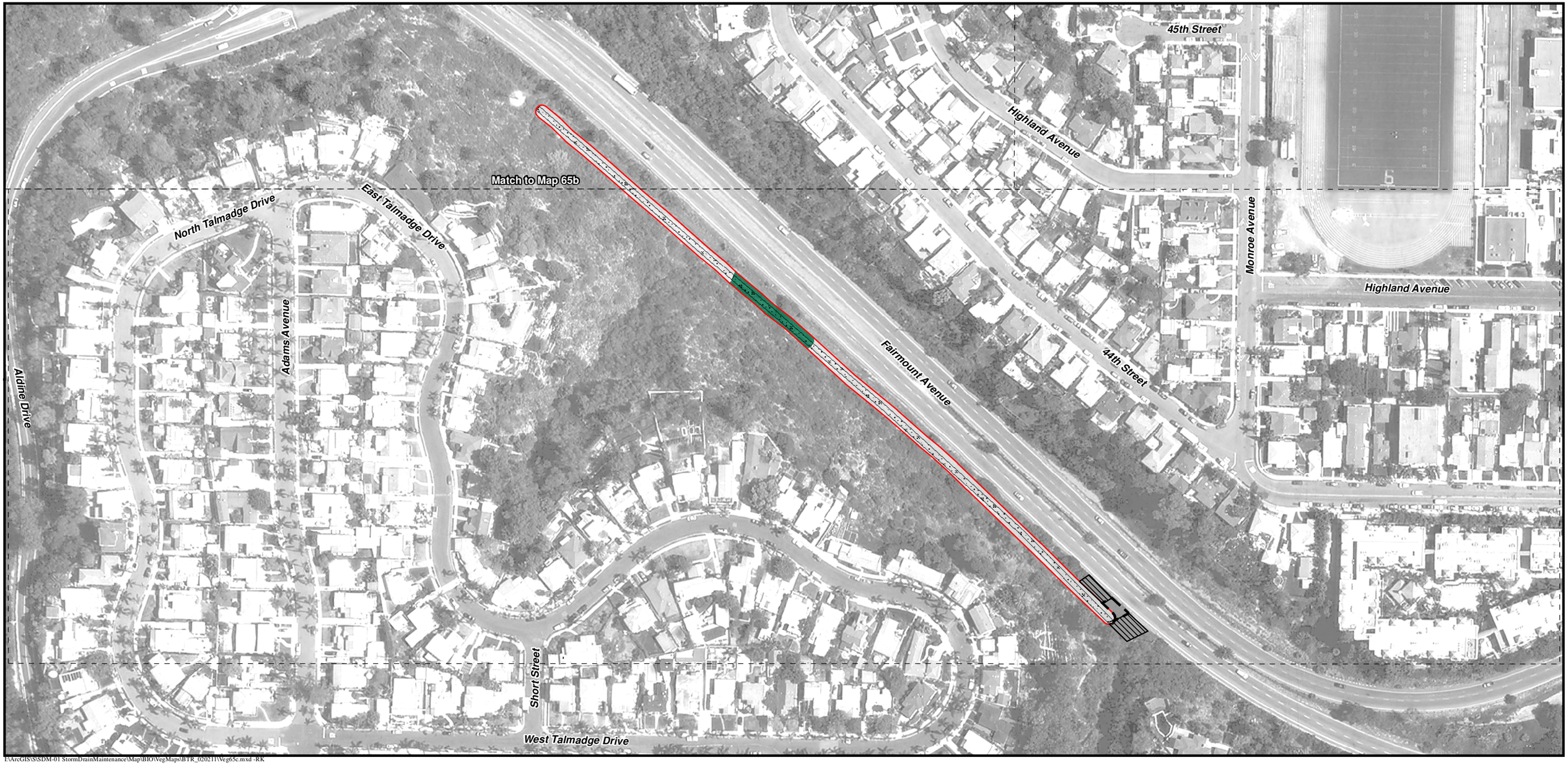

E:\ArcGIS\S\SDM-01 StormDrainMaintenance\Map\BIO\VegMaps\BTR_020211\Veg65c.mxd -RK

N

150 75 0 150

Feet

HELIX

Vegetation/Wetland Delineation - Maps 65c

CITY OF SAN DIEGO MASTER STORMWATER SYSTEM MAINTENANCE PROGRAM

Auburn Creek Channel Section 01 of 04
Map 67

51st Street
Orange Avenue
Altadena Avenue
Polk Avenue
51st Street
University Avenue
Oakcrest Drive
Match to Map 68

N
150 75 0 150
Feet

Lantana Drive
Isla Vista Drive
Auburn Drive
50th Street
Sterling Court
50th Street
Match to Map 67
Match to Map 69

HELIX

Auburn Creek Channel Section 02 of 04
Map 68

N
150 75 0 150
Feet

I:\ArcGIS\S\SDM-01 StormDrainMaintenance\Map\BIO\VegMaps\BTR_020211\Veg67_68.mxd -RK

Vegetation/Wetland Delineation - Maps 67 & 68

Auburn Creek Channel Section 03 of 04
Map 69

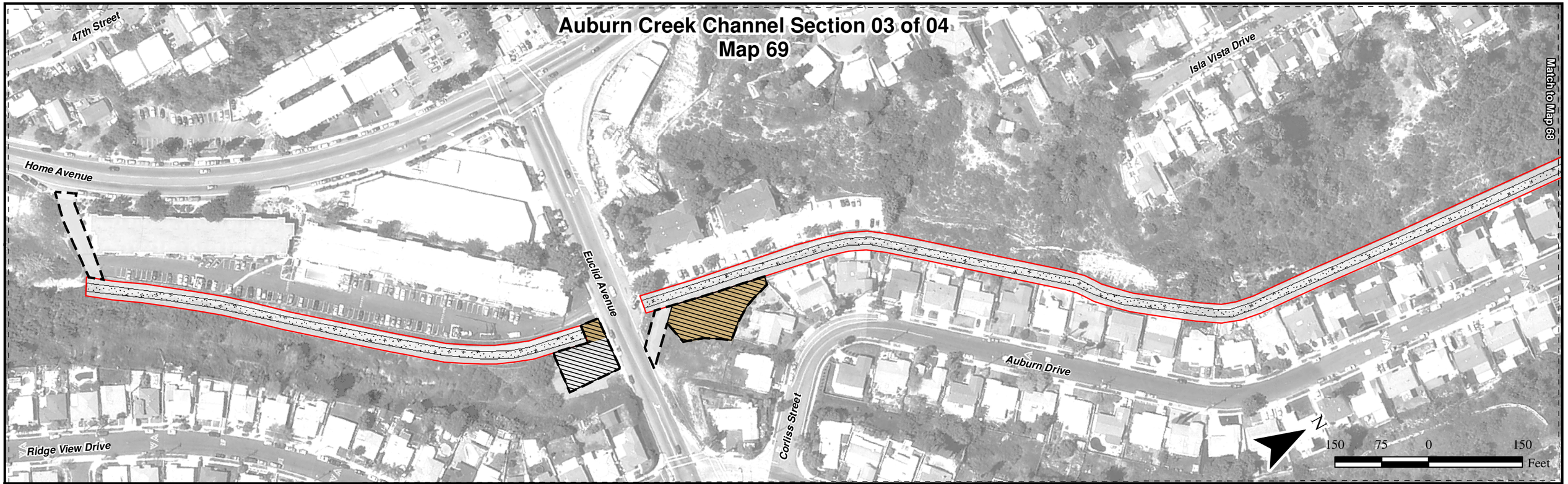

Auburn Creek Channel Section 04 of 04
Map 70

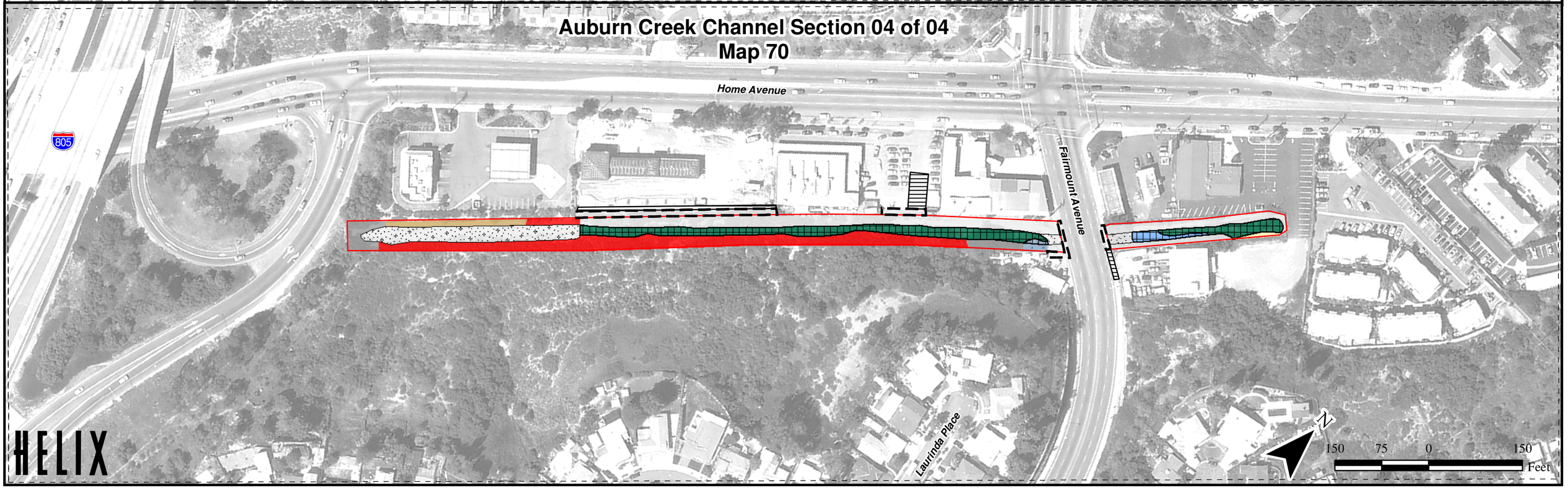

HELIX

I:\ArcGIS\S\SDM-01 StormDrainMaintenance\Map\BIO\VegMaps\BTR_020211\Veg69_70.mxd -RK

Vegetation/Wetland Delineation - Maps 69 & 70

CITY OF SAN DIEGO MASTER STORMWATER SYSTEM MAINTENANCE PROGRAM

Chollas Creek Channel Section 01 of 06
Map 71

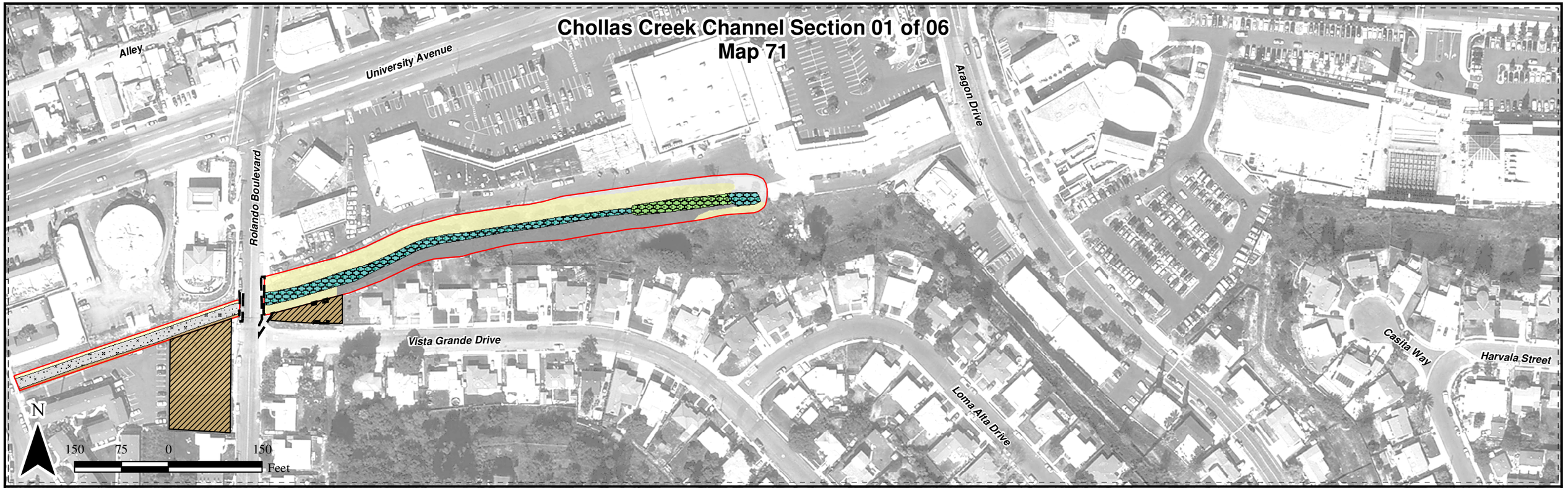

Chollas Creek Channel Section 02 of 06
Map 72

HELIX

I:\ArcGIS\SSDM-01 StormDrainMaintenance\Map\BIO\VegMaps\BTR_020211\Veg71_72.mxd -RK

Vegetation/Wetland Delineation - Maps 71 & 72

CITY OF SAN DIEGO MASTER STORMWATER SYSTEM MAINTENANCE PROGRAM

Auburn Creek Channel Section 01 of 02
Map 76

Match to Map 77

Match to Map 78

Hixson Avenue

Posey Place

Home Avenue

Spillman Drive

Stanton Road

42nd Street

805

CAGN

CAGN

CAGN

I:\ArcGIS\S\SDM-01 StormDrainMaintenance\Map\BIO\VegMaps\BTR_020211\Veg76.mxd -RK

N

150 75 0 150

Feet

HELIX

Vegetation/Wetland Delineation - Map 76

CITY OF SAN DIEGO MASTER STORMWATER SYSTEM MAINTENANCE PROGRAM

Auburn Creek Channel Section 02 of 02
Map 77

Gateway Drive
Midvale Drive
39th Street
Home Avenue
Match to Map 76
Match to Map 78
Beech Street
Federal Boulevard
Ash Street

N
150 75 0 150
Feet

Chollas Creek Channel Section 01 of 03
Map 78

Ash Street
Match to Map 77
Match to Map 76
Federal Boulevard
Home Avenue
94

N
150 75 0 150
Feet

HELIX

I:\ArcGIS\S\SDM-01 StormDrainMaintenance\Map\BIO\VegMaps\BTR_020211\Veg77_78.mxd -RK

Vegetation/Wetland Delineation - Maps 77 & 78

CITY OF SAN DIEGO MASTER STORMWATER SYSTEM MAINTENANCE PROGRAM

Chollas Creek Channel Section 02 of 03
Map 79

Ash Street

38th Street

Match to Map 78

Delevan Drive

15

Match to Map 79a

Match to Map 80

94

N

150 75 0 150

Feet

Chollas Creek Channel Section 03 of 03
Map 80

Federal Boulevard

Market Street

15

Match to Map 79

94

Match to Map 79a

Match to Map 80

HELIX

N

150 75 0 150

Feet

E:\ArcGIS\S\SDM-01 StormDrainMaintenance\Map\BIO\VegMaps\BTR_020211\Veg79_80.mxd -RK

Vegetation/Wetland Delineation - Maps 79 & 80

CITY OF SAN DIEGO MASTER DRAINAGE MAINTENANCE PROGRAM