Jamacha Channel Section 03 of 03
Map 115

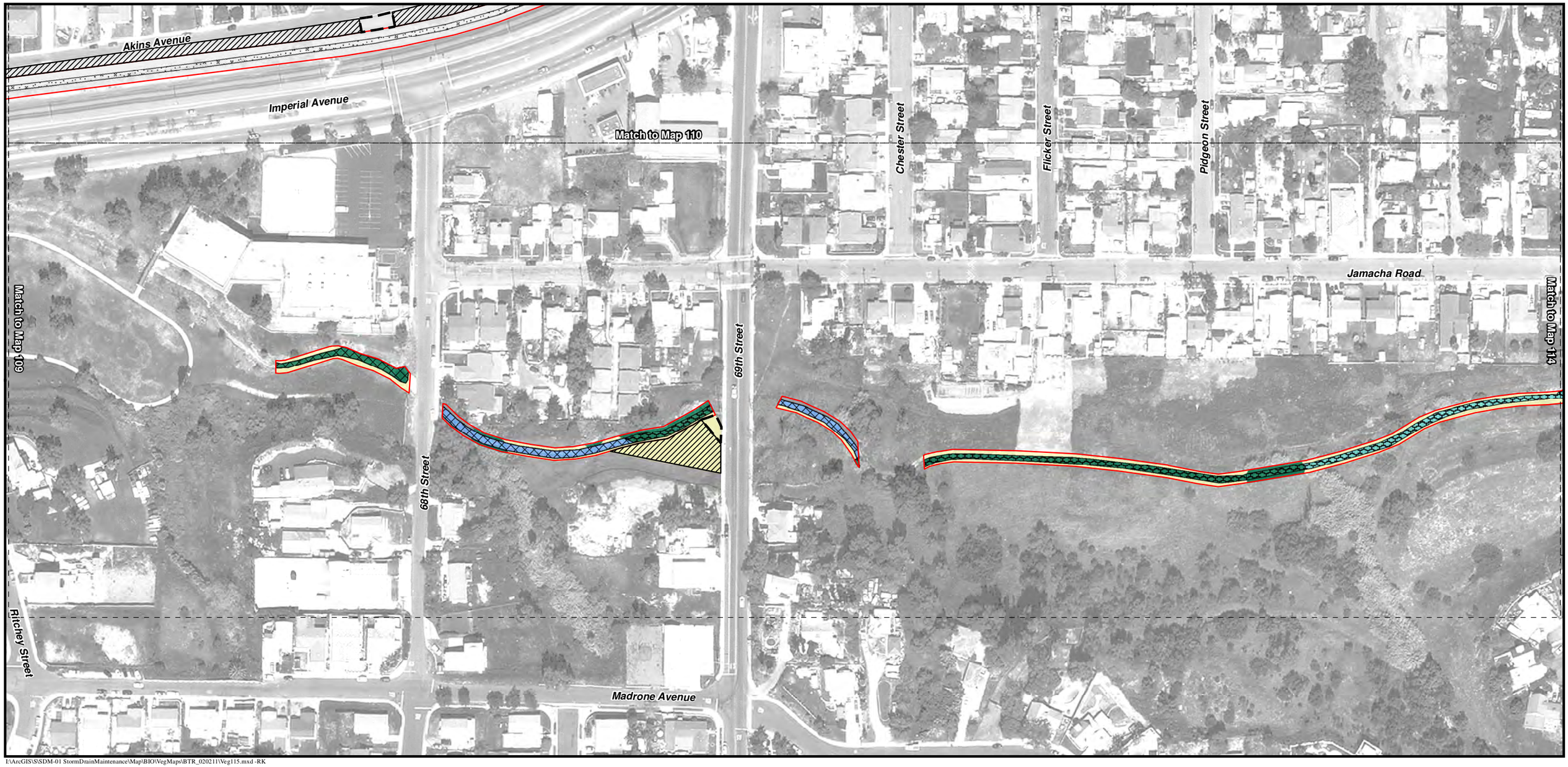

E:\ArcGIS\S\SDM-01 StormDrainMaintenance\Map\BIO\VegMaps\BTR_020211\Veg115.mxd -RK

N

150 75 0 150 Feet

HELIX

Vegetation/Wetland Delineation - Map 115

CITY OF SAN DIEGO MASTER STORMWATER SYSTEM MAINTENANCE PROGRAM

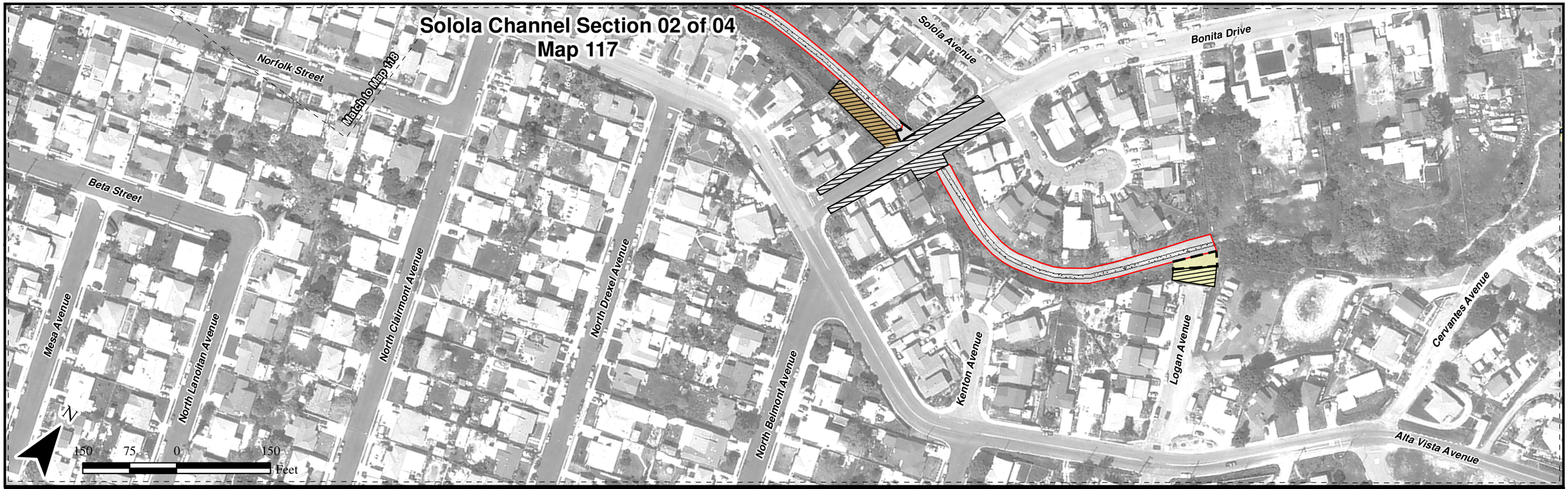

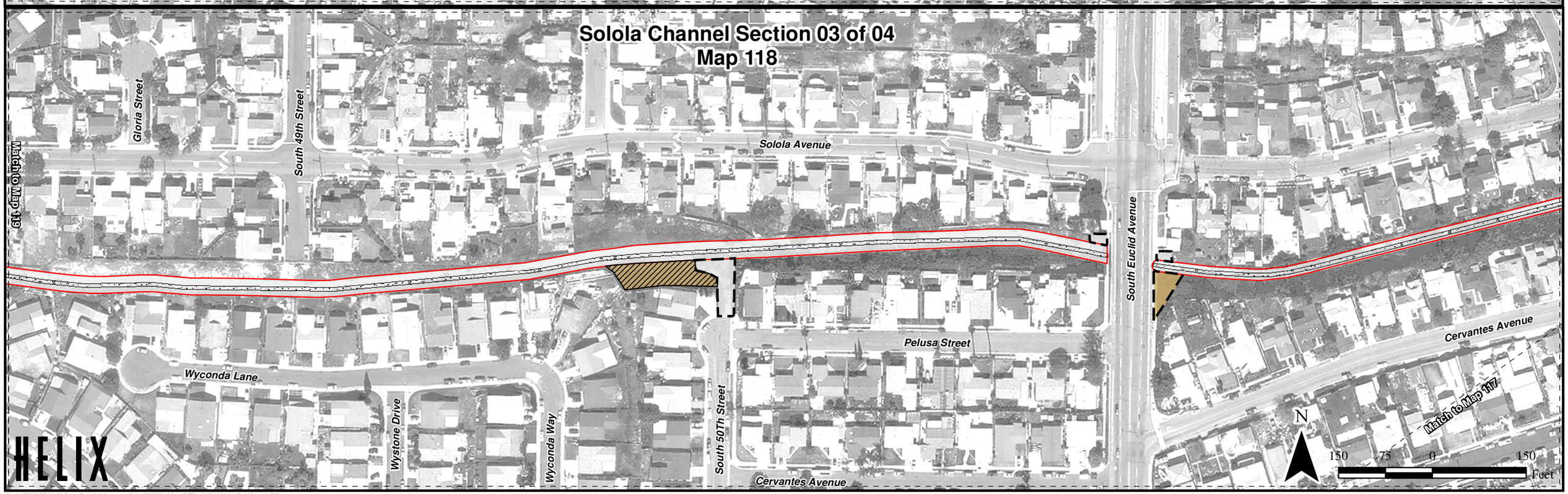

E:\ArcGIS\S\SDM-01 StormDrainMaintenance\Map\BIO\VegMaps\BTR_020211\Veg117_118.mxd -RK

Vegetation/Wetland Delineation - Maps 117 & 118

CITY OF SAN DIEGO MASTER STORMWATER SYSTEM MAINTENANCE PROGRAM

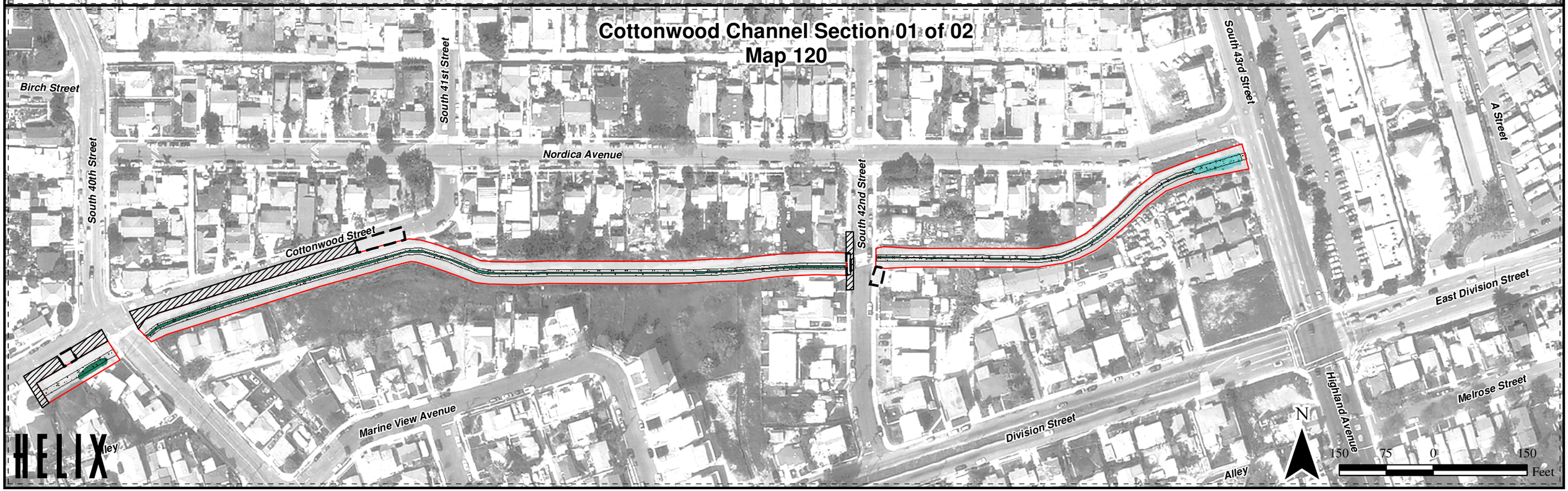

HELIX

E:\ArcGIS\S\SDM-01 StormDrainMaintenance\Map\BIO\VegMaps\BTR_020211\Veg119_120.mxd -RK

Vegetation/Wetland Delineation - Maps 119 & 120

CITY OF SAN DIEGO MASTER STORMWATER SYSTEM MAINTENANCE PROGRAM

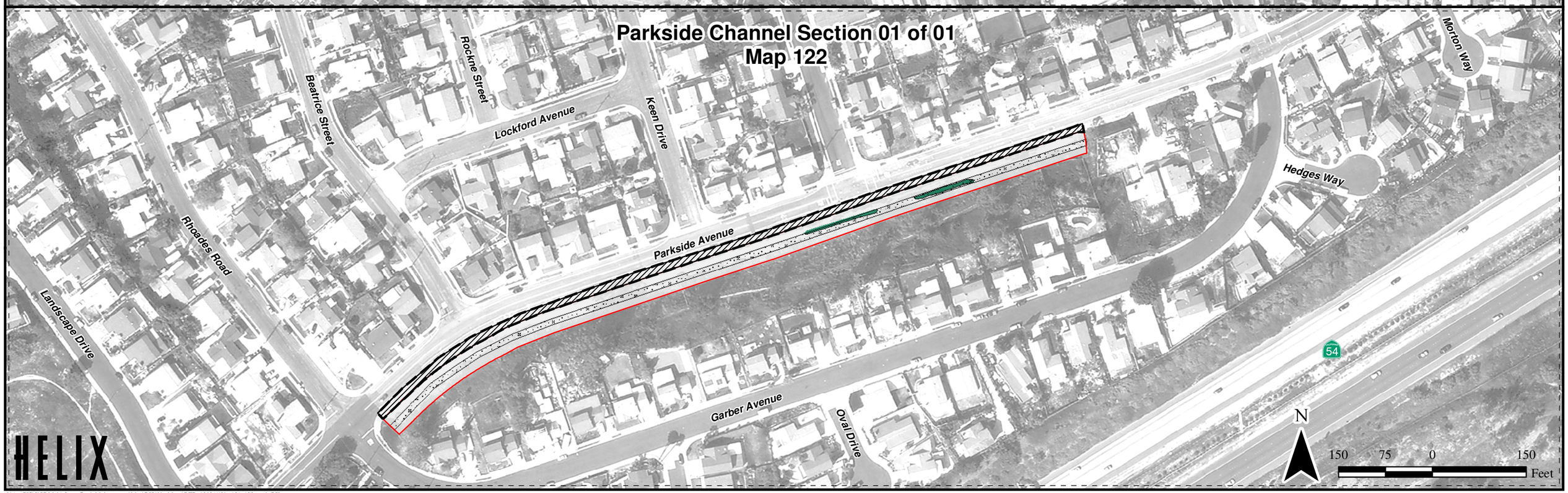

HELIX

E:\ArcGIS\S\SDM-01 StormDrainMaintenance\Map\BIO\VegMaps\BTR_020211\Veg121_122.mxd -RK

Vegetation/Wetland Delineation - Maps 121 & 122

CITY OF SAN DIEGO MASTER STORMWATER SYSTEM MAINTENANCE PROGRAM

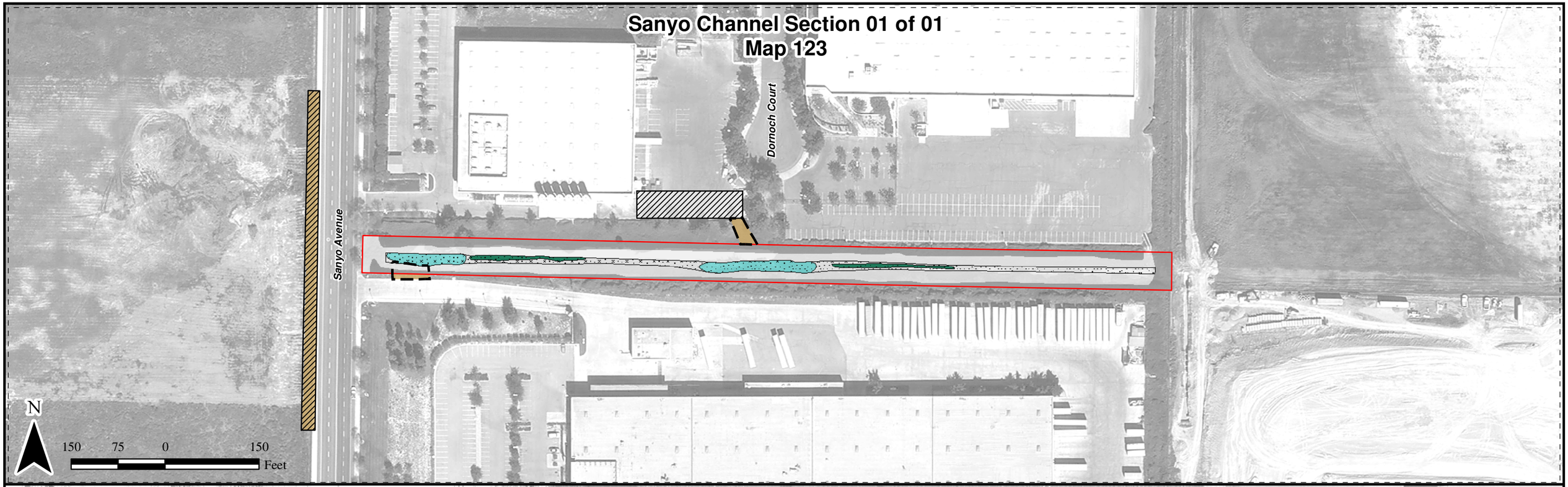

E:\ArcGIS\S\SDM-01 StormDrainMaintenance\Map\BIO\VegMaps\BTR_020211\Veg123_124.mxd -RK

Vegetation/Wetland Delineation - Maps 123 & 124

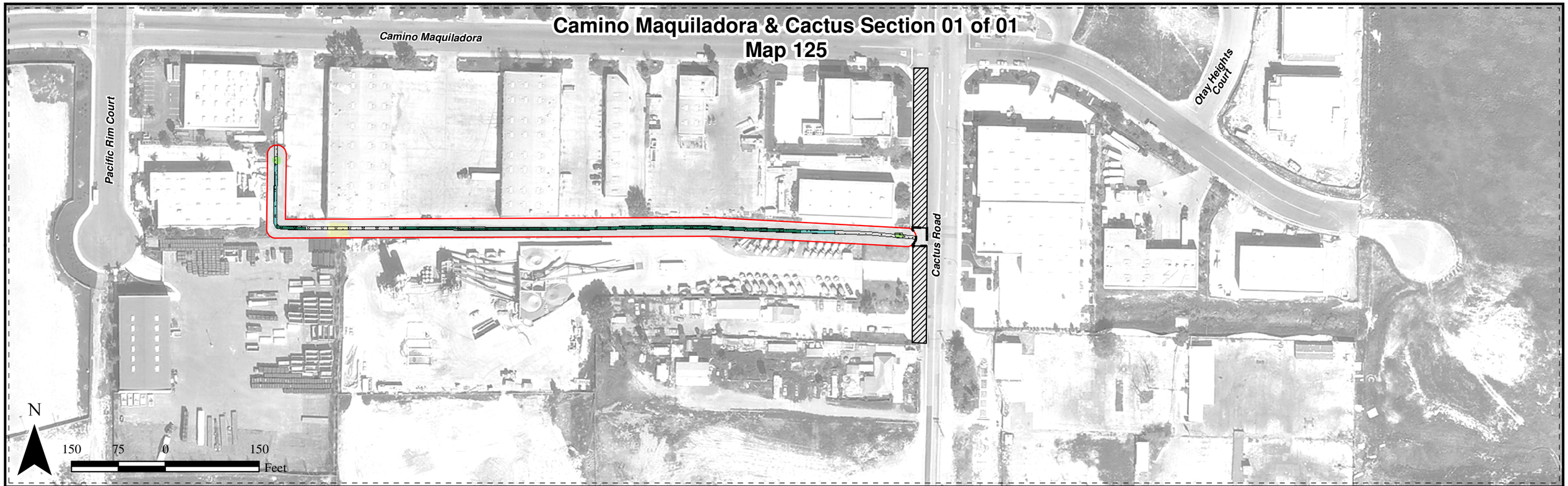

HELIX

E:\ArcGIS\S\SDM-01 StormDrainMaintenance\Map\BIO\VegMaps\BTR_020211\Veg125_126.mxd -RK

Vegetation/Wetland Delineation - Maps 125 & 126

CITY OF SAN DIEGO MASTER STORMWATER SYSTEM MAINTENANCE PROGRAM



HELIX

E:\ArcGIS\S\SDM-01 StormDrainMaintenance\Map\BIO\VegMaps\Veg127_128.mxd -NM

Vegetation/Wetland Delineation - Maps 127 & 128

CITY OF SAN DIEGO MASTER STORMWATER SYSTEM MAINTENANCE PROGRAM

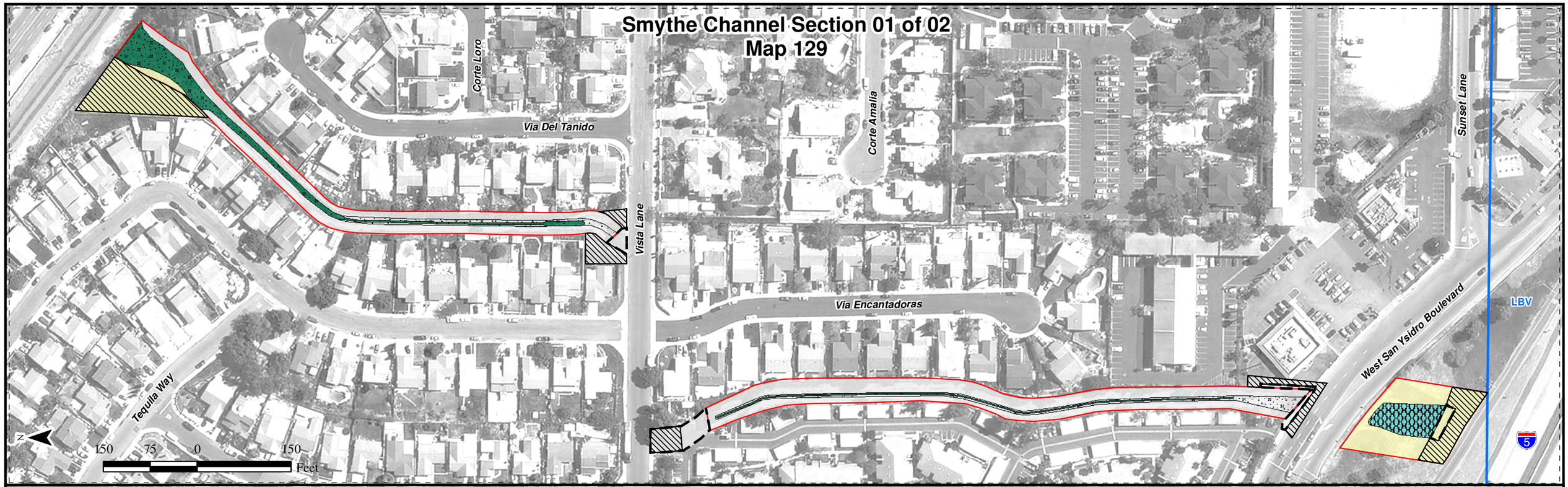

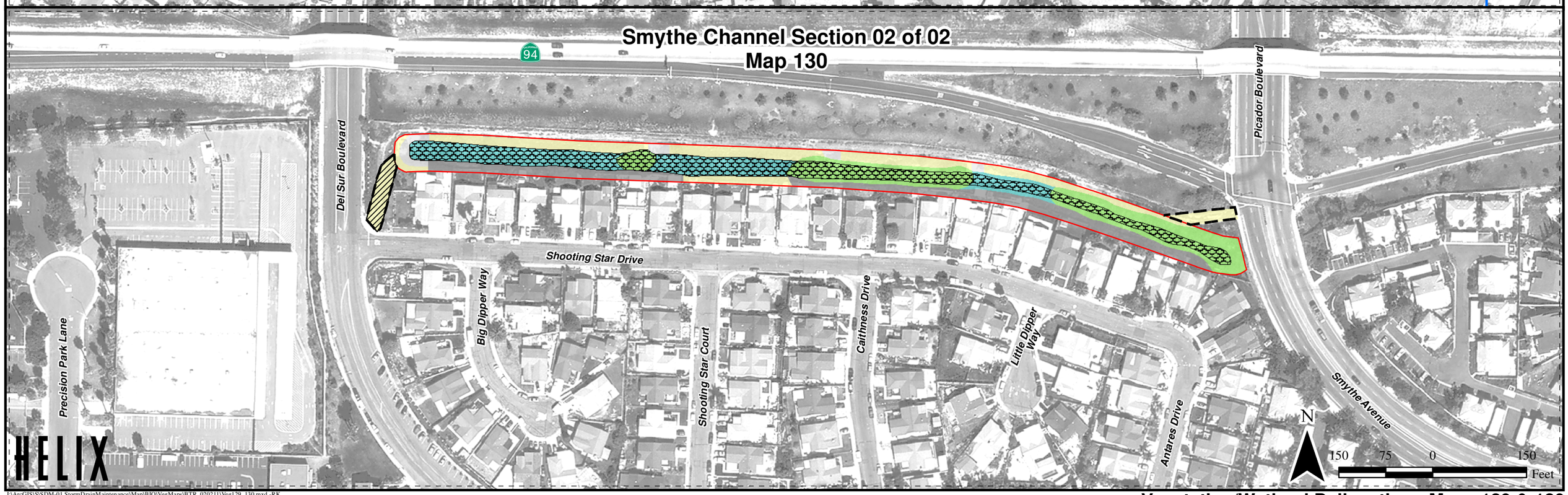

HELIX

I:\ArcGIS\S\S\SDM-01 StormDrainMaintenance\Map\BIO\VegMaps\BTR_020211\Veg129_130.mxd -RK

Vegetation/Wetland Delineation - Maps 129 & 130

CITY OF SAN DIEGO MASTER STORMWATER SYSTEM MAINTENANCE PROGRAM

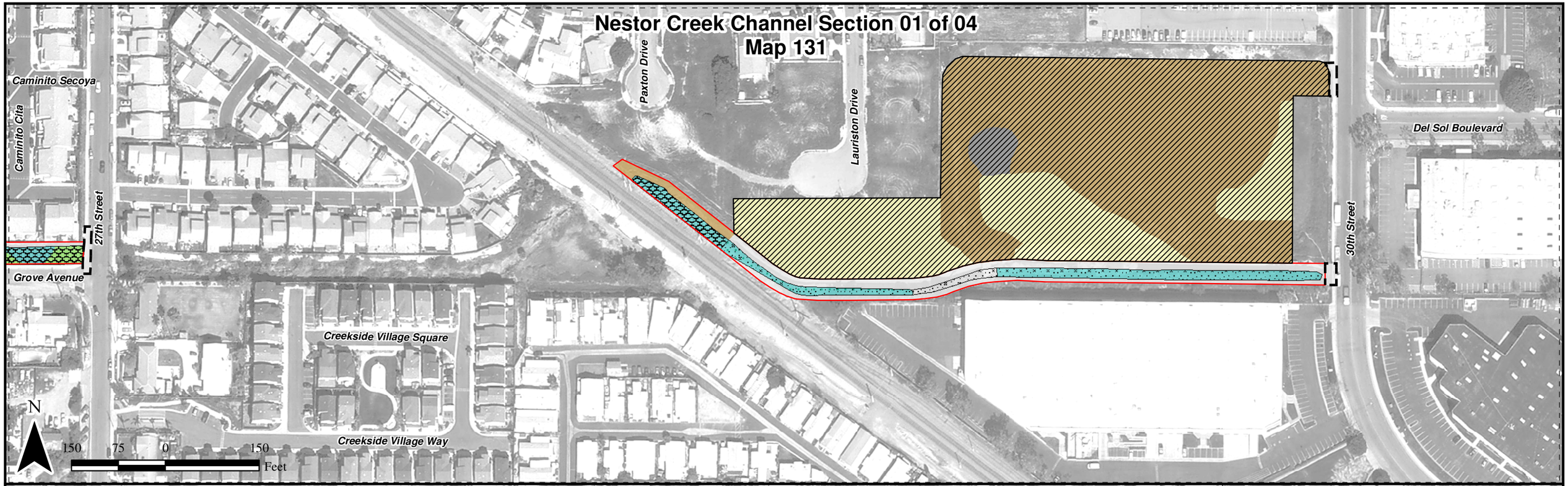

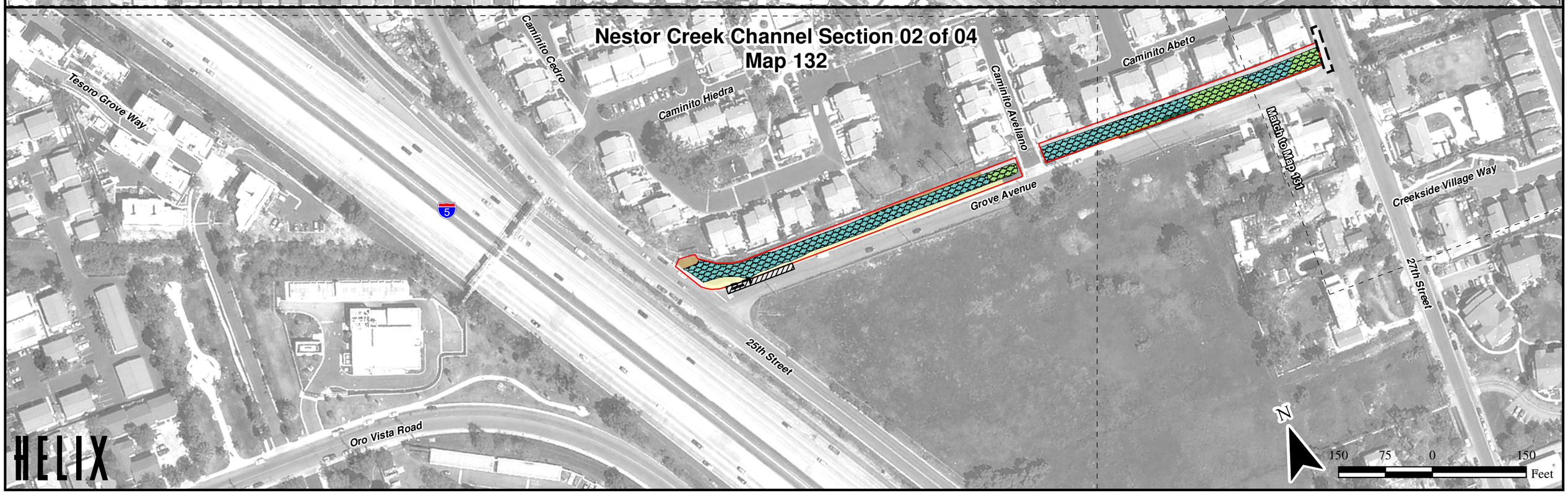

HELIX

I:\ArcGIS\S\SDM-01 StormDrainMaintenance\Map\BIO\VegMaps\Veg131_132.mxd -NM/EV

Vegetation/Wetland Delineation - Maps 131 & 132

CITY OF SAN DIEGO MASTER STORMWATER SYSTEM MAINTENANCE PROGRAM

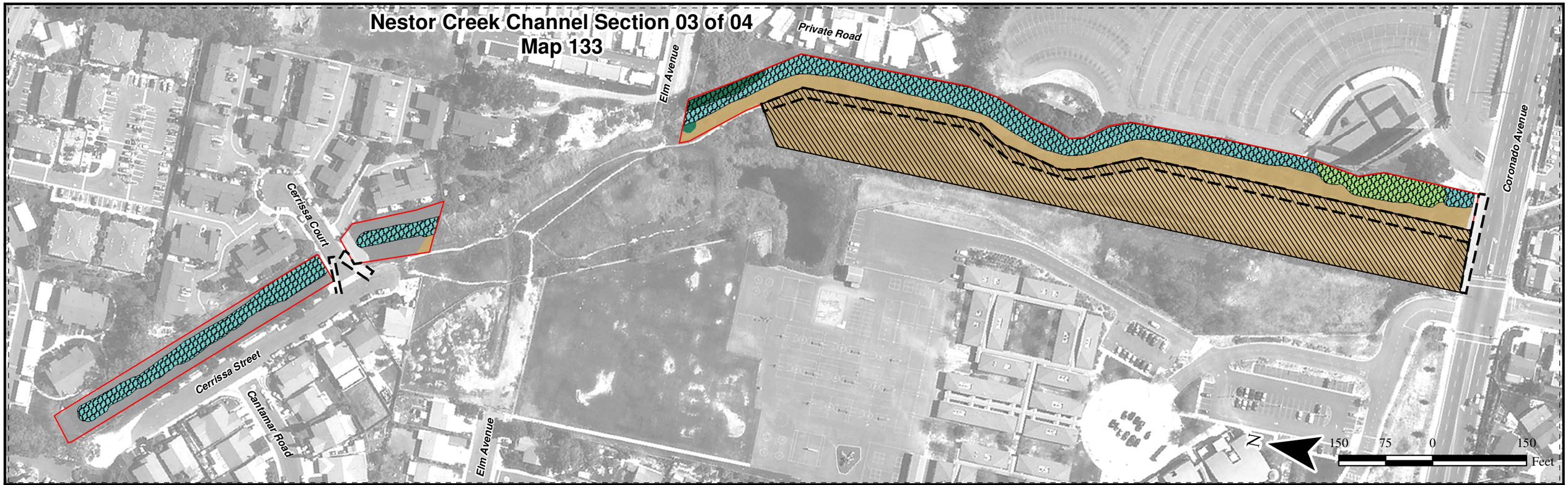

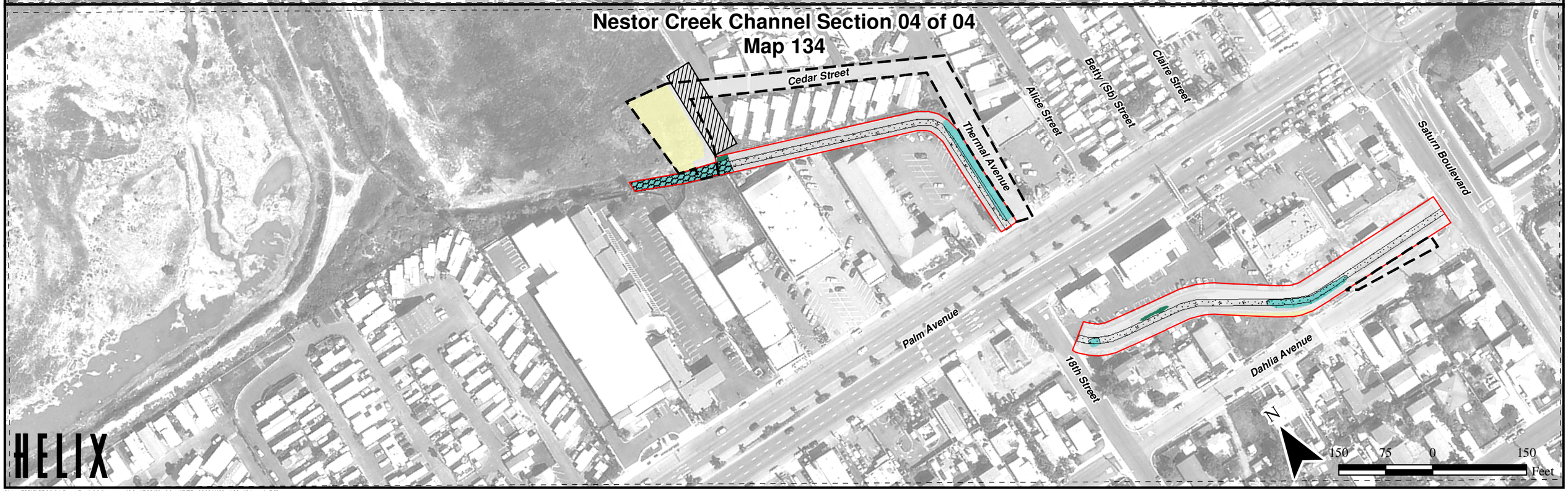

HELIX

I:\ArcGIS\S\SDM-01 StormDrainMaintenance\Map\BIO\VegMaps\BTR_020211\Veg133_134.mxd -RK

Vegetation/Wetland Delineation - Maps 133 & 134

CITY OF SAN DIEGO MASTER STORMWATER SYSTEM MAINTENANCE PROGRAM

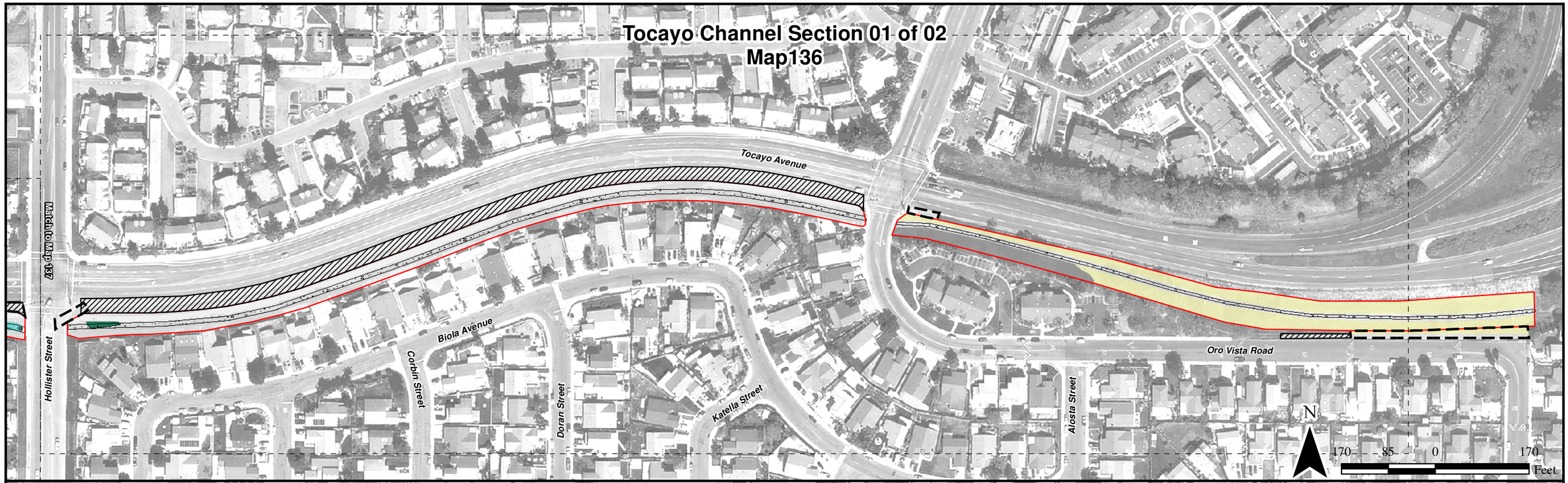

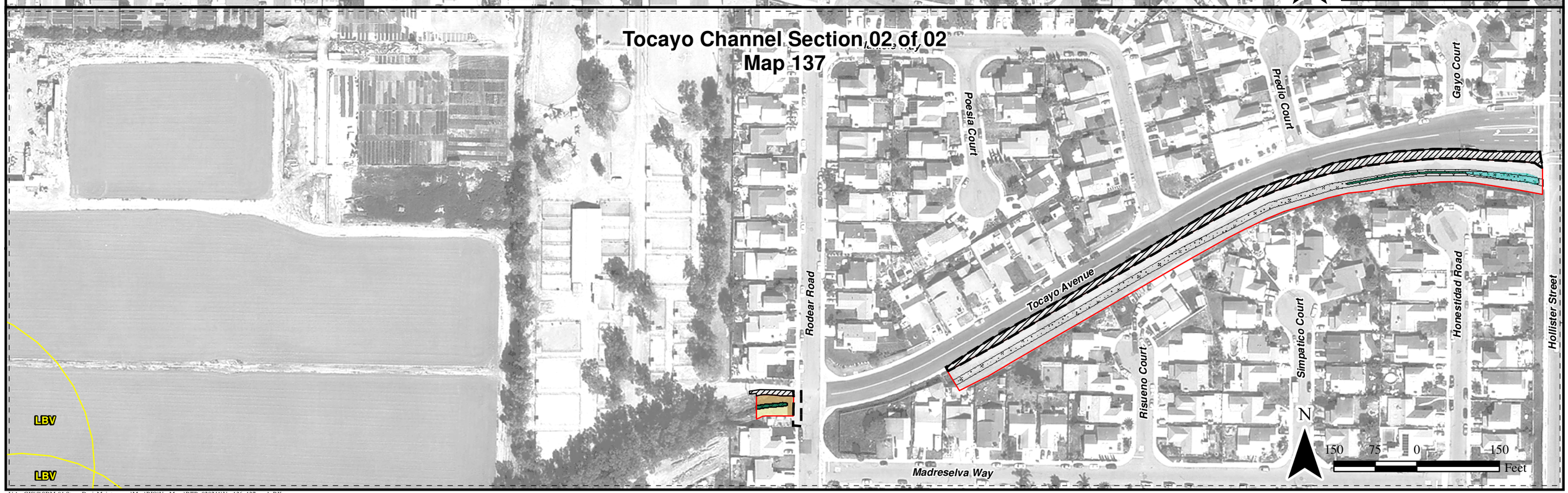

I:\ArcGIS\S\SDM-01 StormDrainMaintenance\Map\BIO\VegMaps\BTR_020211\Veg136_137.mxd -RK

Vegetation/Wetland Delineation - Maps 136 & 137

CITY OF SAN DIEGO MASTER STORMWATER SYSTEM MAINTENANCE PROGRAM

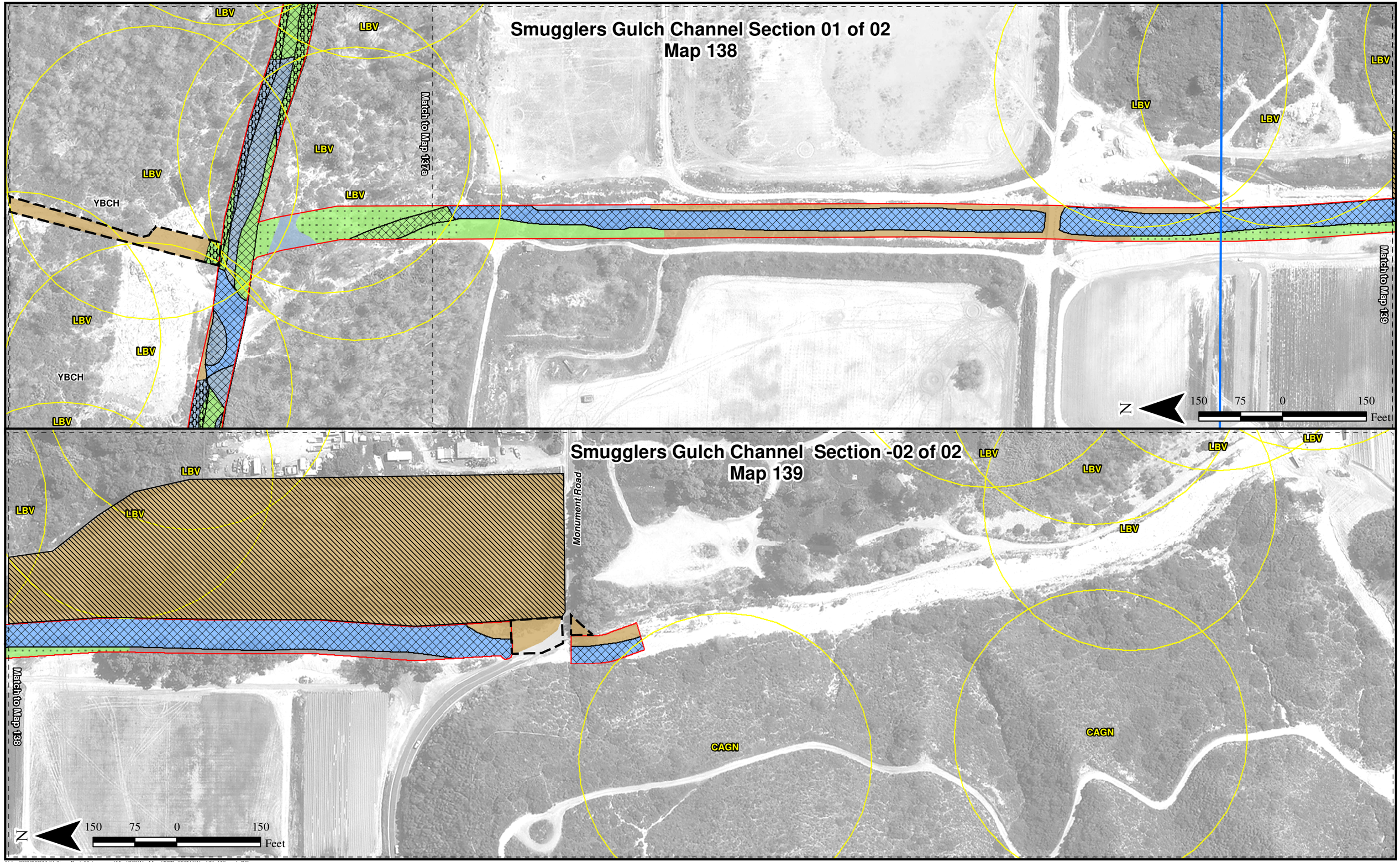

E:\ArcGIS\S\SDM-01 StormDrainMaintenance\Map\BIO\VegMaps\BTR_020211\Veg138_139.mxd -RK

Vegetation/Wetland Delineation - Maps 138 & 139

CITY OF SAN DIEGO MASTER STORMWATER SYSTEM MAINTENANCE PROGRAM

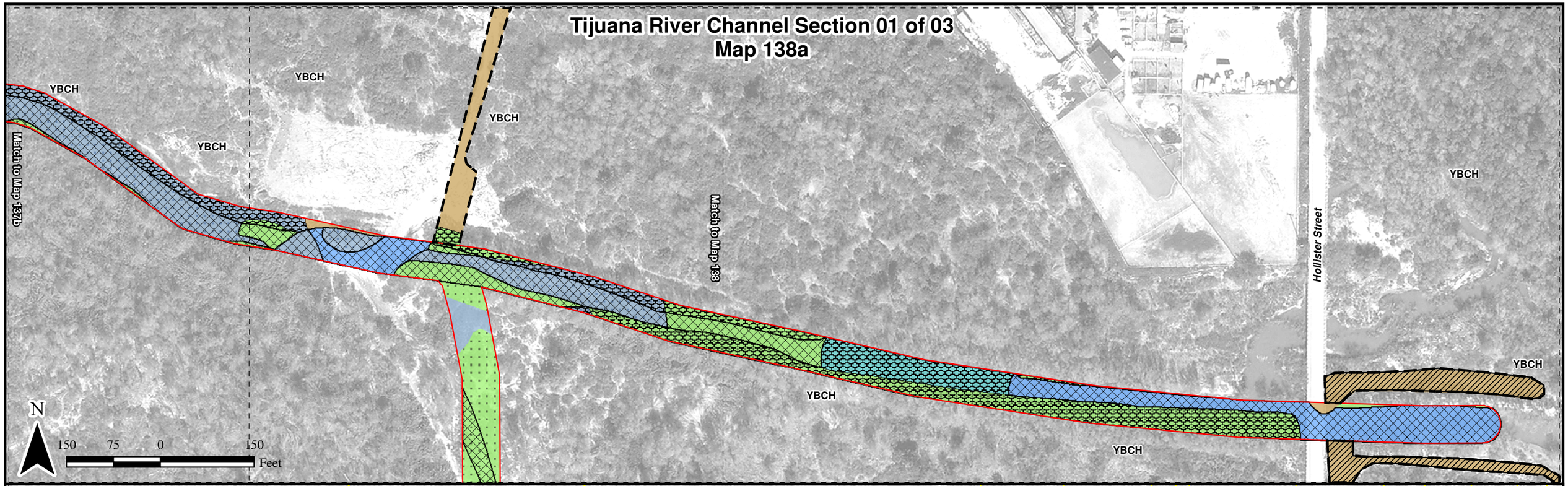

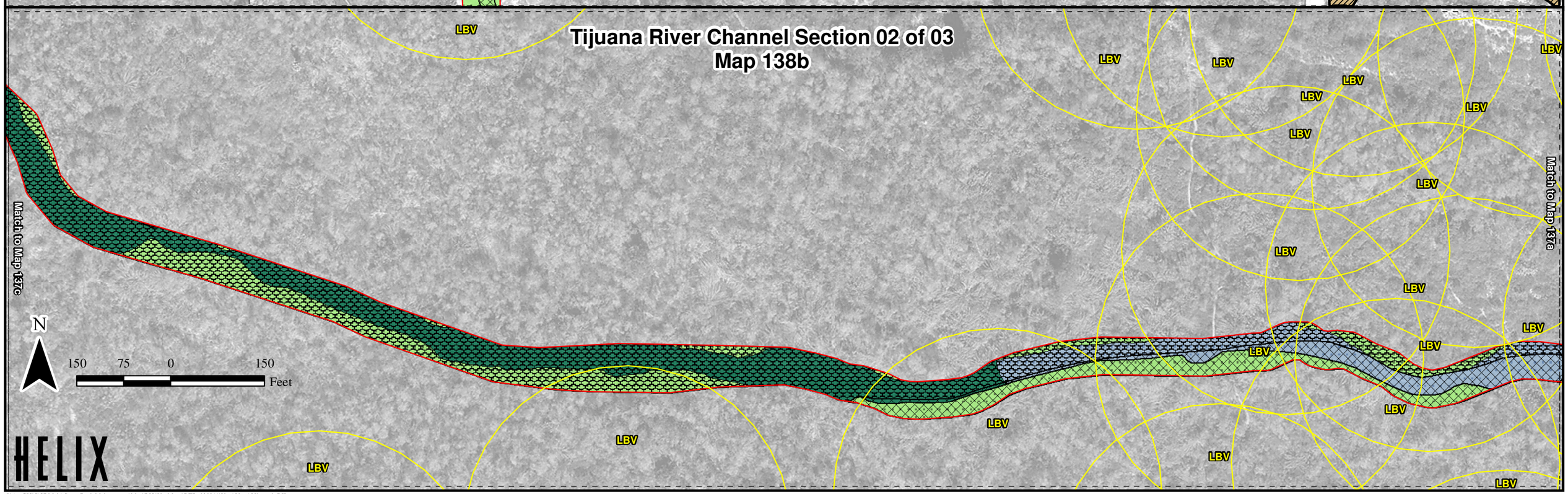

E:\ArcGIS\S\SDM-01 StormDrainMaintenance\Map\BIO\VegMaps\BTR_020211\Veg138a_138b.mxd -RK

Vegetation/Wetland Delineation - Maps 138a & 138b

CITY OF SAN DIEGO MASTER STORMWATER SYSTEM MAINTENANCE PROGRAM

Tijuana River Channel Section 03 of 03
Map 138c

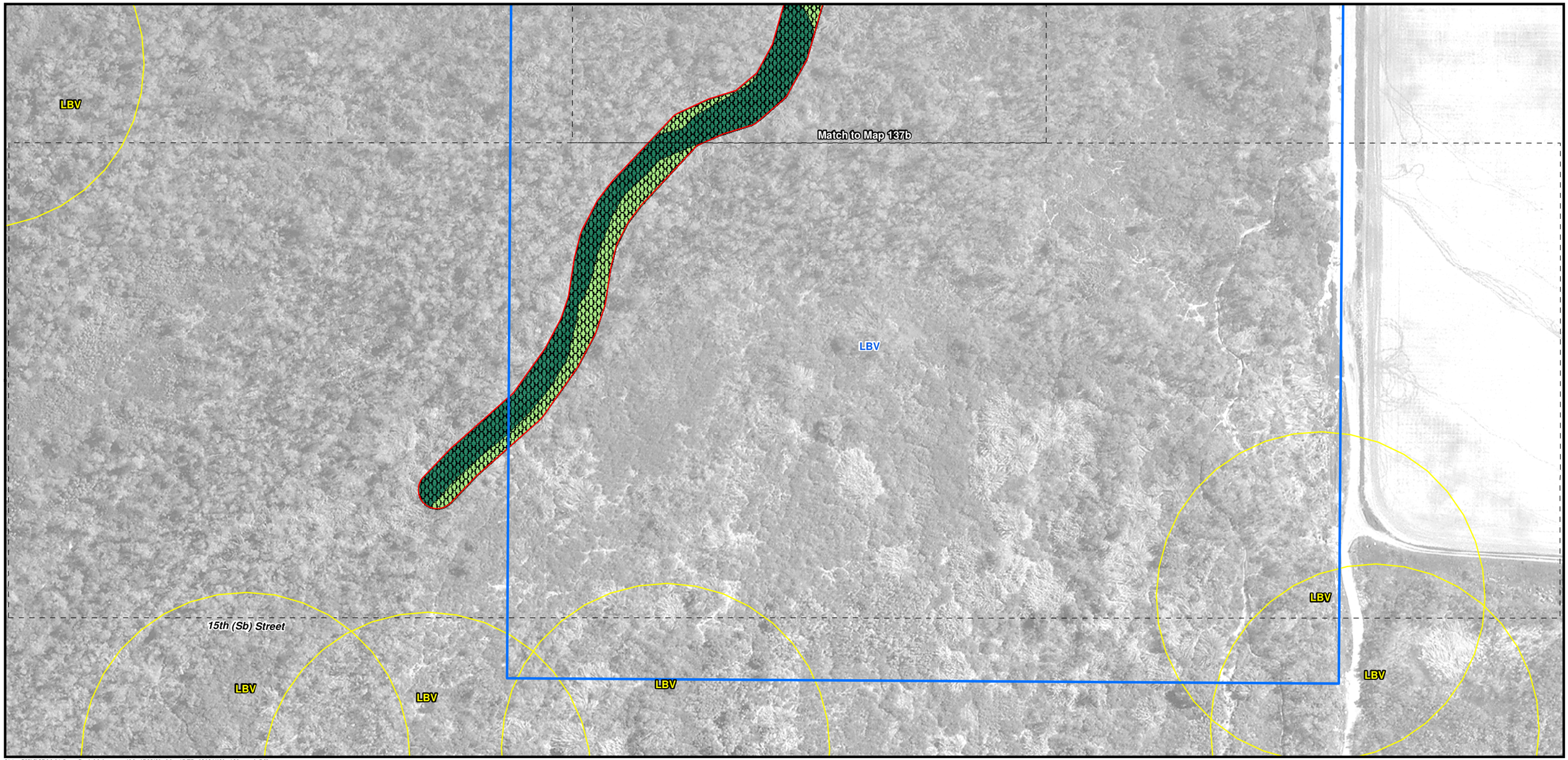

I:\ArcGIS\S\SDM-01 StormDrainMaintenance\Map\BIO\VegMaps\BTR_020211\Veg138c.mxd -RK

N

150 75 0 150
Feet

HELIX

Vegetation/Wetland Delineation - Maps 138c

CITY OF SAN DIEGO MASTER STORMWATER SYSTEM MAINTENANCE PROGRAM

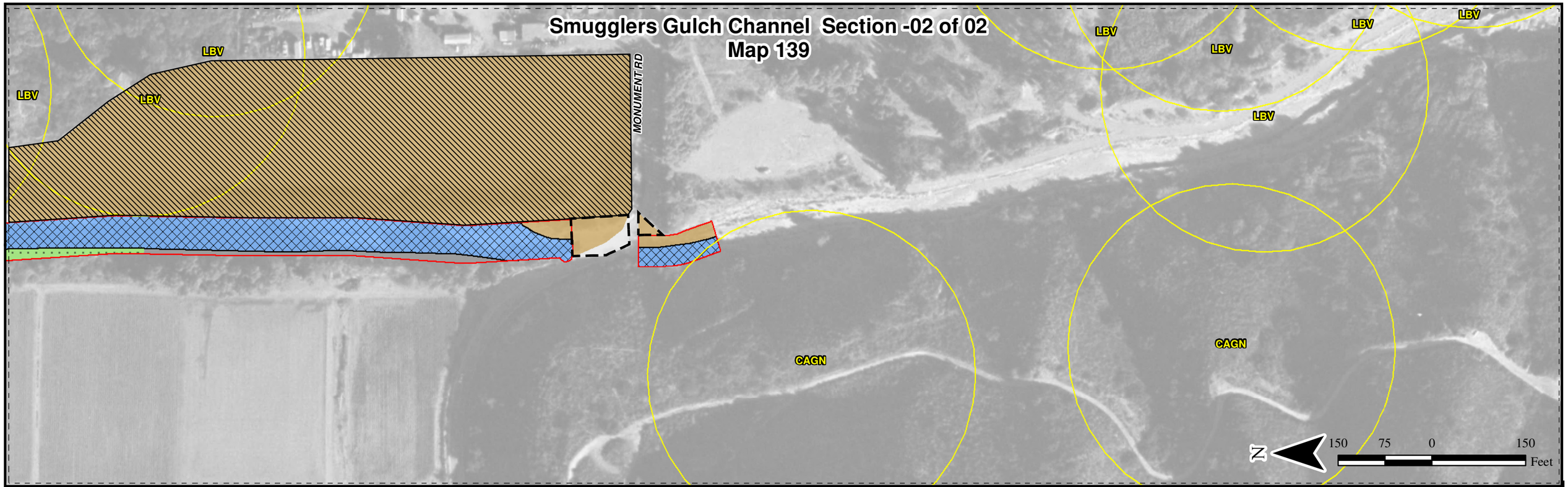

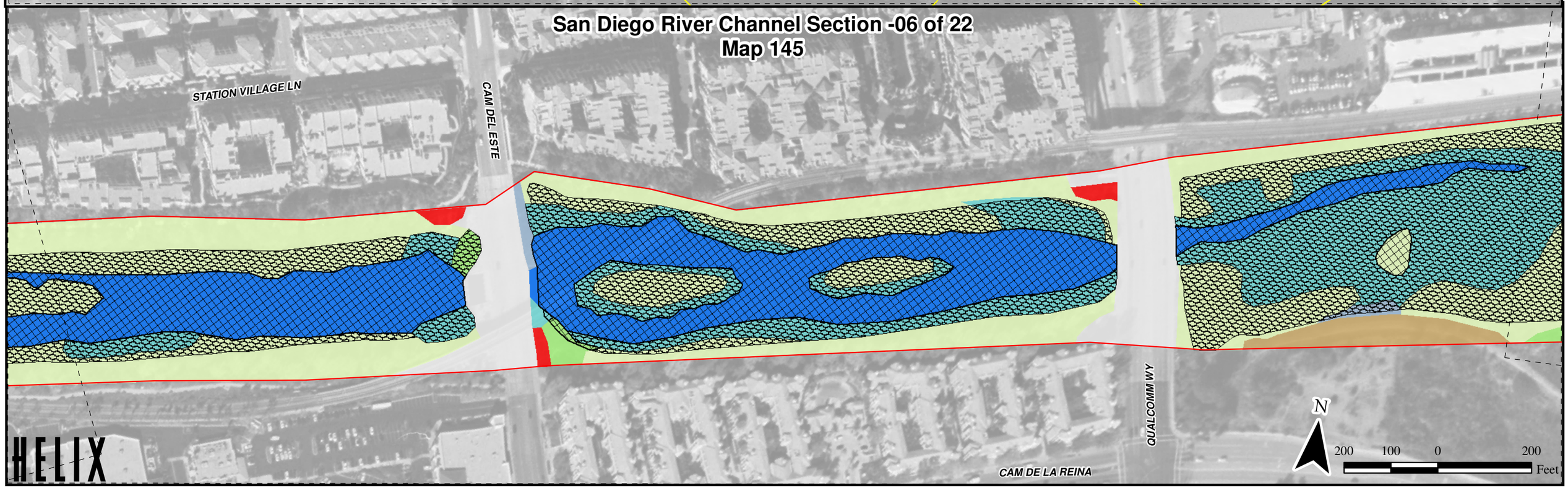

E:\ArcGIS\S\SDM-01 StormDrainMaintenance\Map\BIO\VegMaps\BTR_020211\Veg139_145.mxd -RK

Vegetation/Wetland Delineation - Maps 145 & 146

San Diego River Channel Section -06 of 22
Map 145

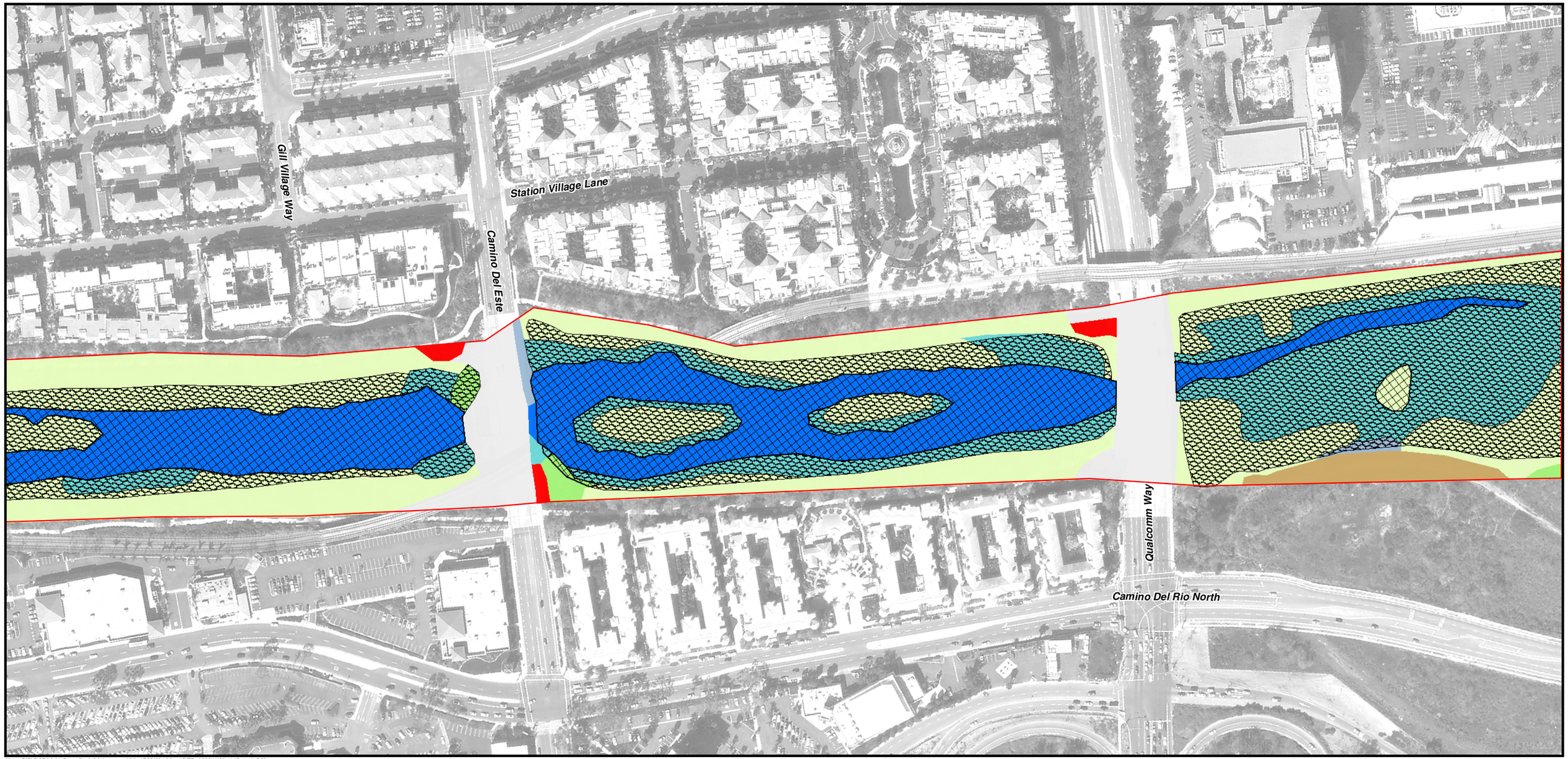

I:\ArcGIS\S\SDM-01 StormDrainMaintenance\Map\BIO\VegMaps\BTR_020211\Veg145.mxd -RK

N

200 100 0 200 Feet

HELIX

Vegetation/Wetland Delineation - Map 145

CITY OF SAN DIEGO MASTER STORMWATER SYSTEM MAINTENANCE PROGRAM

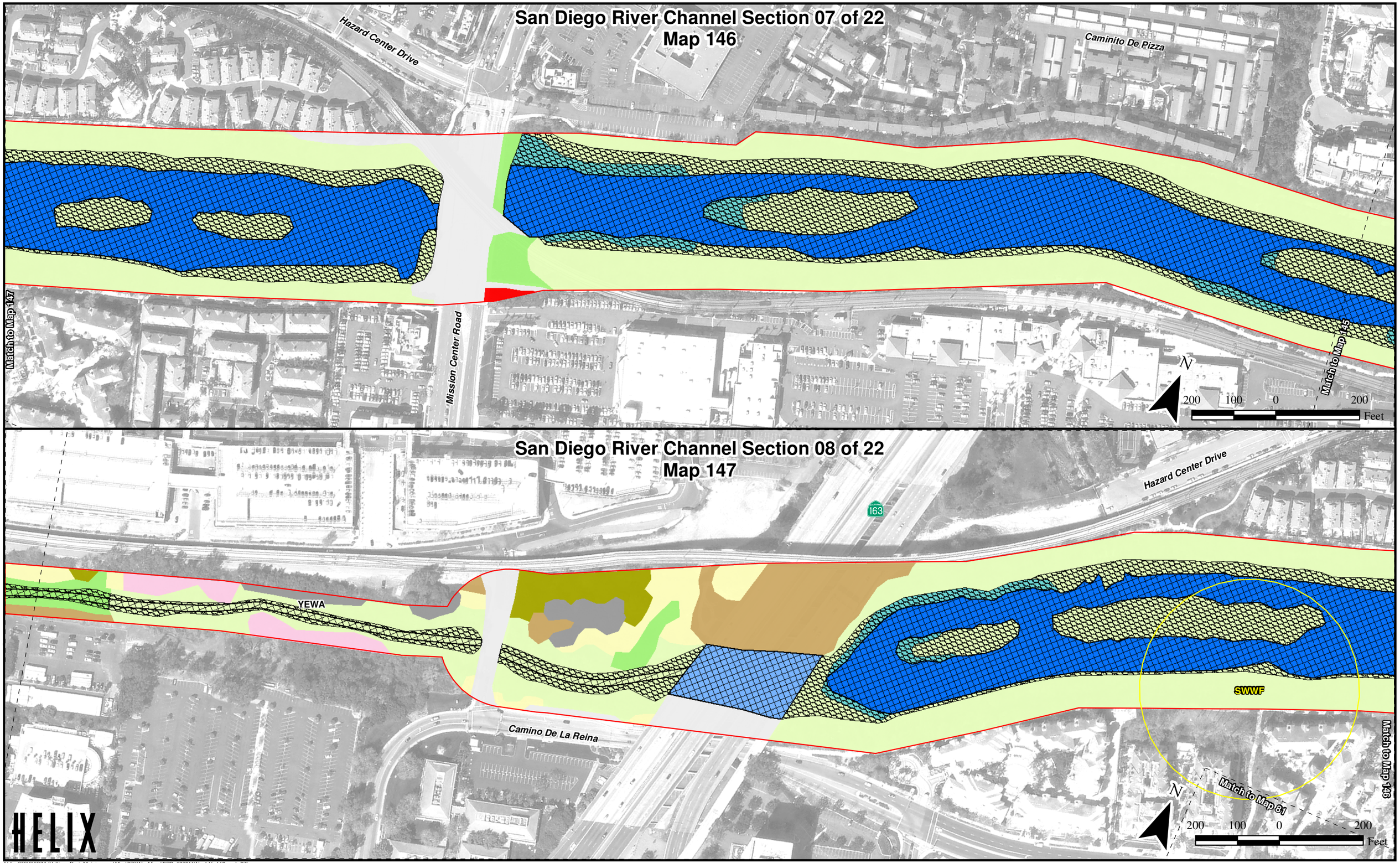

HELIX

E:\ArcGIS\S\SDM-01 StormDrainMaintenance\Map\BIO\VegMaps\BTR_020211\Veg146_147.mxd -RK

Vegetation/Wetland Delineation - Maps 146 & 147

CITY OF SAN DIEGO MASTER STORMWATER SYSTEM MAINTENANCE PROGRAM