UNIVERSITY AVENUE MOBILITY PLAN-OPTION 2

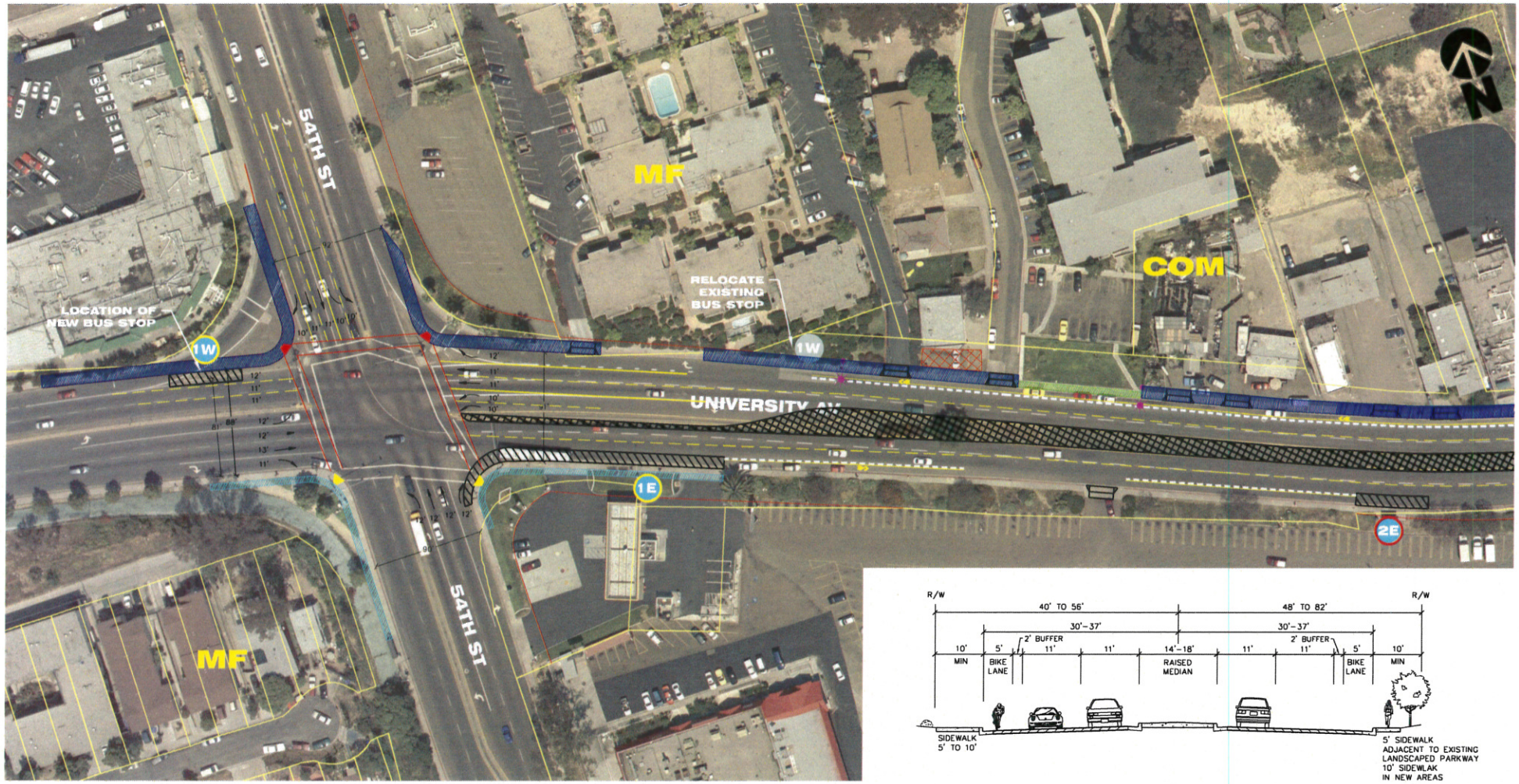

DAVID EVANS AND ASSOCIATES INC.

Darnell & ASSOCIATES, INC.
TRANSPORTATION PLANNING & TRAFFIC ENGINEERING

40 0 40 80
SCALE: 1"=80'

* BICYCLE/TRANSIT THROUGH LANE VEHICLES RIGHT TURN ONLY.
** LOCATIONS APPROXIMATE

LEGEND

- EXIST. ADA COMPLIANT CURB RAMP
- PROPOSED CURB RAMP
- REPLACE EXIST. STREET LIGHT
- REPLACE EXIST. DRIVEWAY
- REMOVE EXIST. DRIVEWAY
- DISCREPANCY IN R.O.W.
- REPLACE SIDEWALK – 10' WIDE
- REPLACE SIDEWALK – 5' WIDE
- WIDEN EXIST. SIDEWALK – 5'
- 1E BUS ROUTE 7 BUS STOP #
- 1E BUS ROUTE 10 BUS STOP #
- PROPOSED BUS PAD
- PROPOSED RAISED MEDIAN
- REMOVE/RESTRIPE PARKING
- RELOCATED EXIST. FENCE
- TRAFFIC SIGNAL – NEW/UPGRADE

UNIVERSITY AVENUE MOBILITY PLAN OPTION 2

54TH STREET

SHEET 1 OF SHEET 11

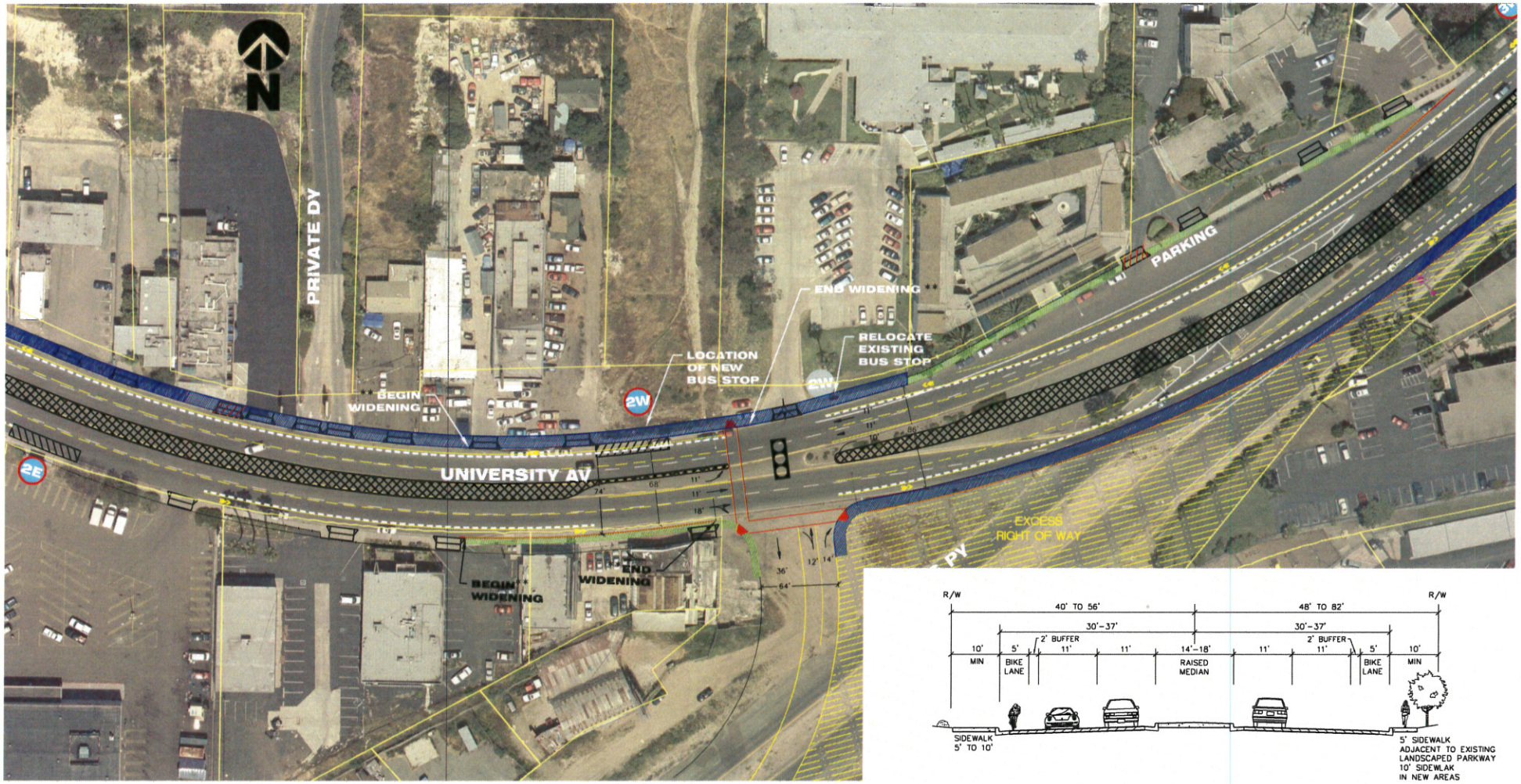

DAVID EVANS AND ASSOCIATES INC.

Darnell & ASSOCIATES, INC.
TRANSPORTATION PLANNING & TRAFFIC ENGINEERING

40 0 40 80
SCALE: 1"=80'

* BICYCLE/TRANSIT THROUGH LANE VEHICLES RIGHT TURN ONLY.
** LOCATIONS APPROXIMATE

LEGEND

- EXIST. ADA COMPLIANT CURB RAMP
- PROPOSED CURB RAMP
- REPLACE EXIST. STREET LIGHT
- REPLACE EXIST. DRIVEWAY
- REMOVE EXIST. DRIVEWAY
- DISCREPANCY IN R.O.W.
- REPLACE SIDEWALK – 10' WIDE
- REPLACE SIDEWALK – 5' WIDE
- WIDEN EXIST. SIDEWALK – 5'
- 1E BUS ROUTE 7 BUS STOP #
- 1E BUS ROUTE 10 BUS STOP #
- PROPOSED BUS PAD
- PROPOSED RAISED MEDIAN
- REMOVE/RESTRIPE PARKING
- RELOCATED EXIST. FENCE
- TRAFFIC SIGNAL – NEW/UPGRADE

UNIVERSITY AVENUE MOBILITY PLAN OPTION 2

CHOLLAS PARKWAY
SHEET 2 OF SHEET 11

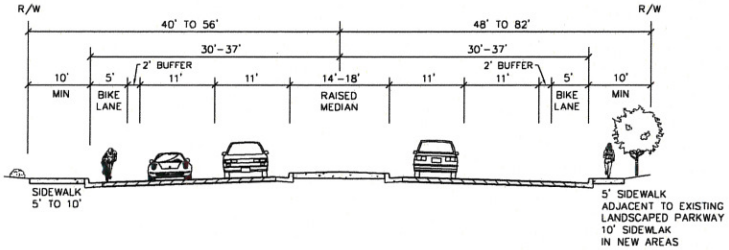

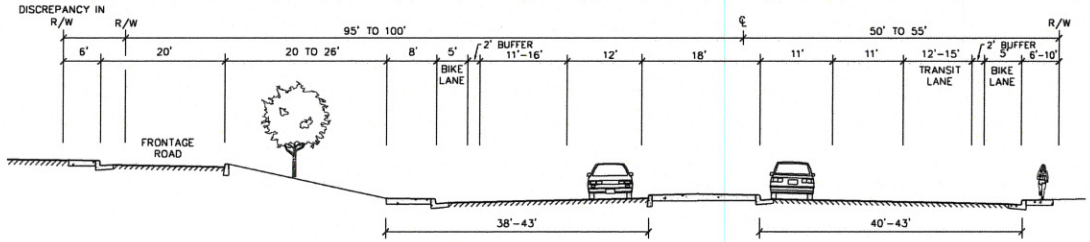

DAVID EVANS AND ASSOCIATES INC.

Darnell & ASSOCIATES, INC.
TRANSPORTATION PLANNING & TRAFFIC ENGINEERING

40 0 40 80
SCALE: 1"=80'

* BICYCLE/TRANSIT THROUGH LANE VEHICLES RIGHT TURN ONLY.

LEGEND

- EXIST. ADA COMPLIANT CURB RAMP
- PROPOSED CURB RAMP
- REPLACE EXIST. STREET LIGHT
- REPLACE EXIST. DRIVEWAY
- REMOVE EXIST. DRIVEWAY
- DISCREPANCY IN R.O.W.
- REPLACE SIDEWALK – 10' WIDE
- REPLACE SIDEWALK – 5' WIDE
- WIDEN EXIST. SIDEWALK – 5'
- 1E BUS ROUTE 7 BUS STOP #
- 1E BUS ROUTE 10 BUS STOP #
- PROPOSED BUS PAD
- PROPOSED RAISED MEDIAN
- REMOVE/RESTRIPE PARKING
- RELOCATED EXIST. FENCE
- TRAFFIC SIGNAL – NEW/UPGRADE

UNIVERSITY AVENUE MOBILITY PLAN OPTION 2

58TH STREET
SHEET 3 OF SHEET 11

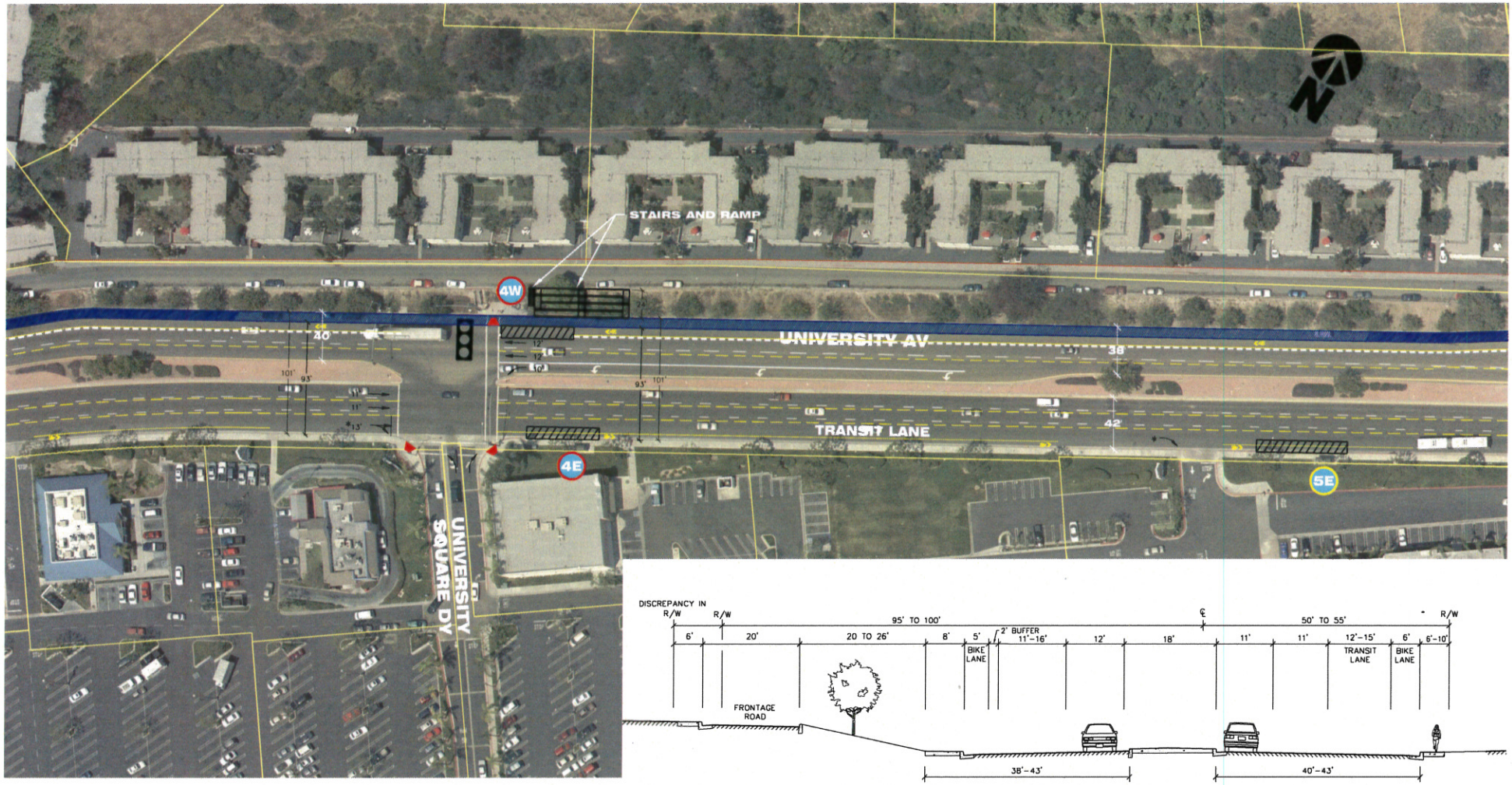

DAVID EVANS AND ASSOCIATES INC.

Darnell & ASSOCIATES, INC.
TRANSPORTATION PLANNING & TRAFFIC ENGINEERING

40 0 40 80
SCALE: 1"=80'

* BICYCLE/TRANSIT THROUGH LANE VEHICLES RIGHT TURN ONLY.

LEGEND

- EXIST. ADA COMPLIANT CURB RAMP
- PROPOSED CURB RAMP
- REPLACE EXIST. STREET LIGHT
- REPLACE EXIST. DRIVEWAY
- REMOVE EXIST. DRIVEWAY
- DISCREPANCY IN R.O.W.
- REPLACE SIDEWALK – 10' WIDE
- REPLACE SIDEWALK – 5' WIDE
- WIDEN EXIST. SIDEWALK – 5'
- 1E BUS ROUTE 7 BUS STOP #
- 1E BUS ROUTE 10 BUS STOP #
- PROPOSED BUS PAD
- PROPOSED RAISED MEDIAN
- REMOVE/RESTRIPE PARKING
- RELOCATED EXIST. FENCE
- TRAFFIC SIGNAL – NEW/UPGRADE

UNIVERSITY AVENUE MOBILITY PLAN OPTION 2

UNIVERSITY SQUARE
SHEET 4 OF SHEET 11

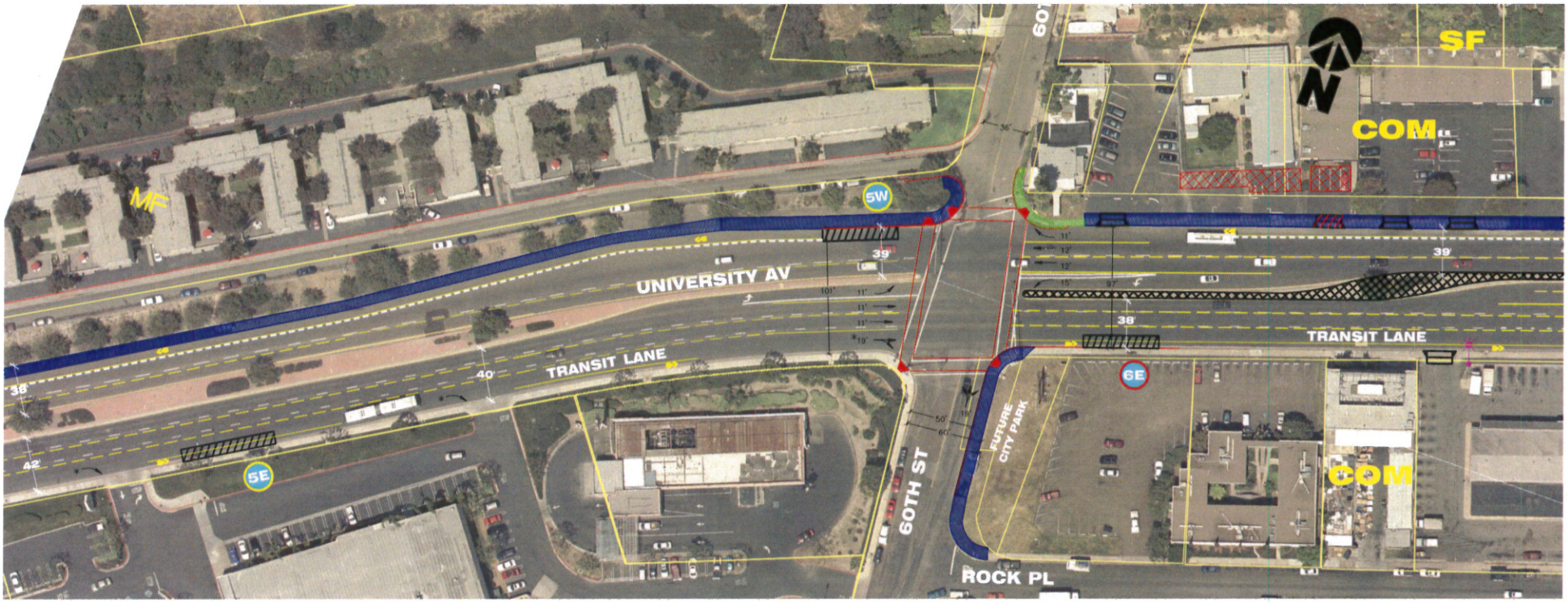

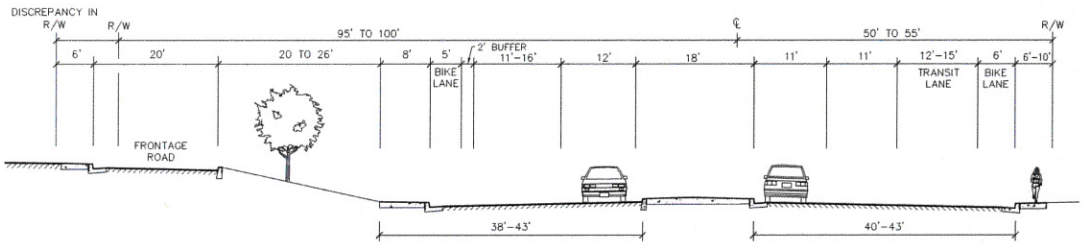

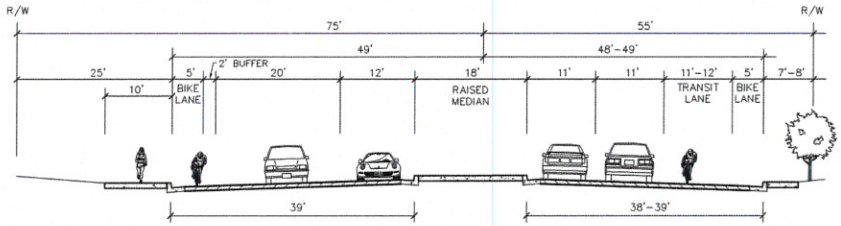

DAVID EVANS AND ASSOCIATES INC.

Darnell
& ASSOCIATES, INC.
TRANSPORTATION PLANNING
& TRAFFIC ENGINEERING

40 0 40 80
SCALE: 1"=80'

* BICYCLE/TRANSIT THROUGH LANE VEHICLES RIGHT TURN ONLY.

LEGEND

- EXIST. ADA COMPLIANT CURB RAMP
- PROPOSED CURB RAMP
- REPLACE EXIST. STREET LIGHT
- REPLACE EXIST. DRIVEWAY
- REMOVE EXIST. DRIVEWAY
- DISCREPANCY IN R.O.W.
- REPLACE SIDEWALK – 10' WIDE
- REPLACE SIDEWALK – 5' WIDE
- WIDEN EXIST. SIDEWALK – 5'
- 1E BUS ROUTE 7 BUS STOP #
- 1E BUS ROUTE 10 BUS STOP #
- PROPOSED BUS PAD
- PROPOSED RAISED MEDIAN
- REMOVE/RESTRIPE PARKING
- RELOCATED EXIST. FENCE
- TRAFFIC SIGNAL – NEW/UPGRADE

UNIVERSITY AVENUE MOBILITY PLAN OPTION 2

60TH STREET

SHEET 5 OF SHEET 11

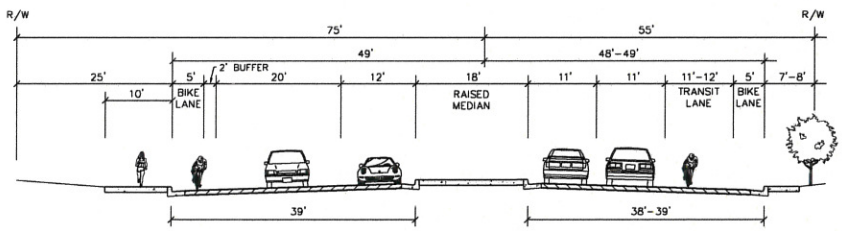

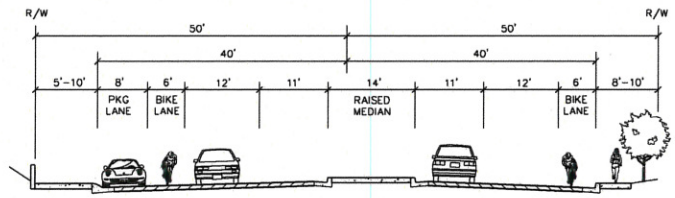

DAVID EVANS AND ASSOCIATES INC.

Darnell & ASSOCIATES, INC.
TRANSPORTATION PLANNING & TRAFFIC ENGINEERING

40 0 40 80
SCALE: 1"=80'

* BICYCLE/TRANSIT THROUGH LANE VEHICLES RIGHT TURN ONLY.

LEGEND

- EXIST. ADA COMPLIANT CURB RAMP
- PROPOSED CURB RAMP
- REPLACE EXIST. STREET LIGHT
- REPLACE EXIST. DRIVEWAY
- REMOVE EXIST. DRIVEWAY
- DISCREPANCY IN R.O.W.
- REPLACE SIDEWALK – 10' WIDE
- REPLACE SIDEWALK – 5' WIDE
- WIDEN EXIST. SIDEWALK – 5'
- 1E BUS ROUTE 7 BUS STOP #
- 1E BUS ROUTE 10 BUS STOP #
- PROPOSED BUS PAD
- PROPOSED RAISED MEDIAN
- REMOVE/RESTRIPE PARKING
- RELOCATED EXIST. FENCE
- TRAFFIC SIGNAL – NEW/UPGRADE

UNIVERSITY AVENUE MOBILITY PLAN OPTION 2

COLLEGE AVENUE
SHEET 6 OF SHEET 11

Elements of Mobility Plan

DAVID EVANS AND ASSOCIATES INC.

Darnell & ASSOCIATES, INC.
TRANSPORTATION PLANNING & TRAFFIC ENGINEERING

40 0 40 80
SCALE: 1"=80'

LEGEND

- EXIST. ADA COMPLIANT CURB RAMP
- PROPOSED CURB RAMP
- REPLACE EXIST. STREET LIGHT
- REPLACE EXIST. DRIVEWAY
- REMOVE EXIST. DRIVEWAY
- DISCREPANCY IN R.O.W.
- REPLACE SIDEWALK – 10' WIDE
- REPLACE SIDEWALK – 5' WIDE
- WIDEN EXIST. SIDEWALK – 5'
- 1E BUS ROUTE 7 BUS STOP #
- 1E BUS ROUTE 10 BUS STOP #
- PROPOSED BUS PAD
- PROPOSED RAISED MEDIAN
- REMOVE/RESTRIPE PARKING
- RELOCATED EXIST. FENCE
- TRAFFIC SIGNAL – NEW/UPGRADE

UNIVERSITY AVENUE MOBILITY PLAN OPTION 2

CARTEGENA AND BONILLO DR
SHEET 7 OF SHEET 11

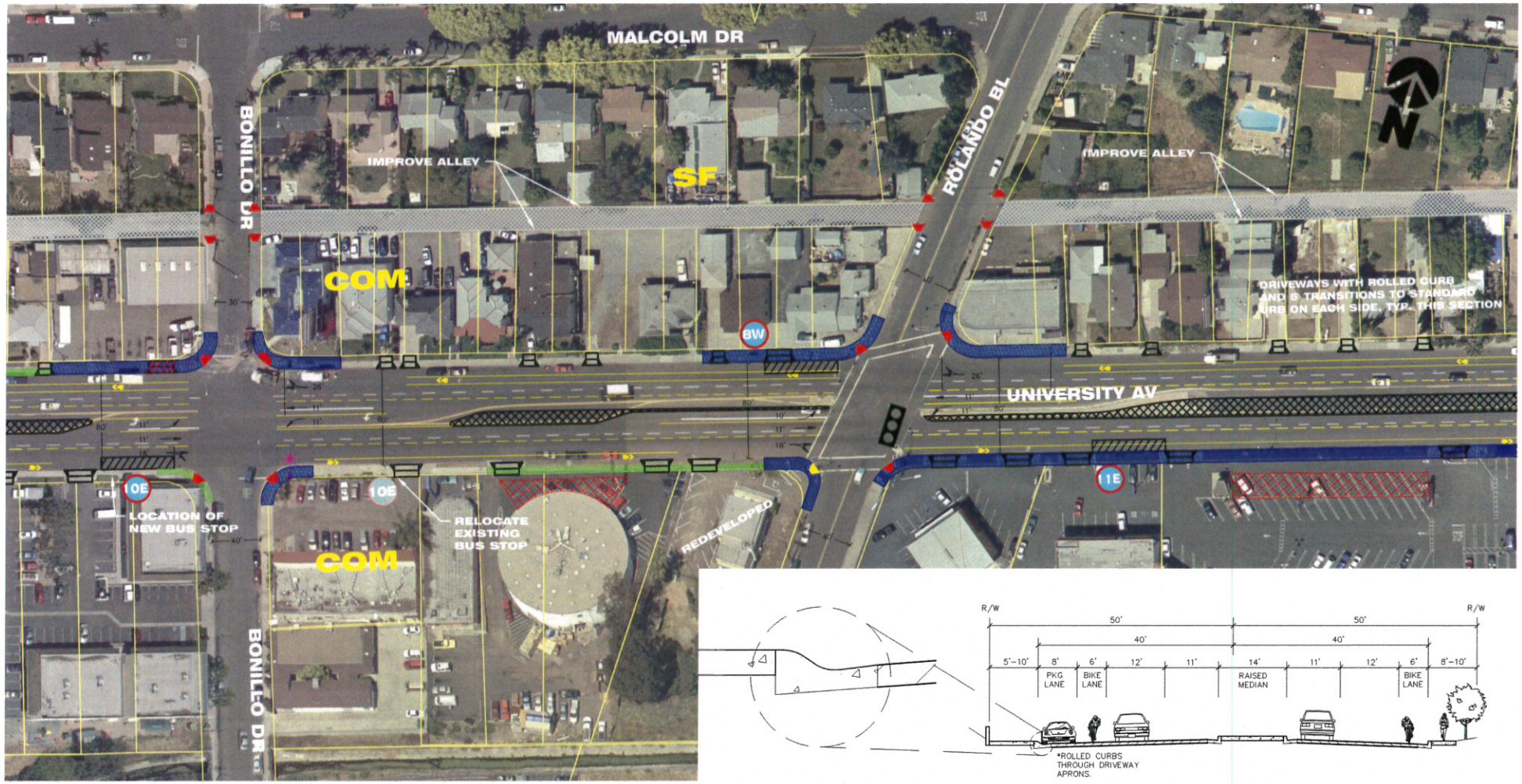

DAVID EVANS AND ASSOCIATES INC.

Darnell & ASSOCIATES, INC.
TRANSPORTATION PLANNING & TRAFFIC ENGINEERING

40 0 40 80
SCALE: 1"=80'

LEGEND

- EXIST. ADA COMPLIANT CURB RAMP
- PROPOSED CURB RAMP
- REPLACE EXIST. STREET LIGHT
- REPLACE EXIST. DRIVEWAY
- REMOVE EXIST. DRIVEWAY
- DISCREPANCY IN R.O.W.
- REPLACE SIDEWALK – 10' WIDE
- REPLACE SIDEWALK – 5' WIDE
- WIDEN EXIST. SIDEWALK – 5'
- 1E BUS ROUTE 7 BUS STOP #
- 1E BUS ROUTE 10 BUS STOP #
- PROPOSED BUS PAD
- PROPOSED RAISED MEDIAN
- REMOVE/RESTRIPE PARKING
- RELOCATED EXIST. FENCE
- TRAFFIC SIGNAL – NEW/UPGRADE

UNIVERSITY AVENUE MOBILITY PLAN OPTION 2

ROLANDO BLVD
SHEET 8 OF SHEET 11

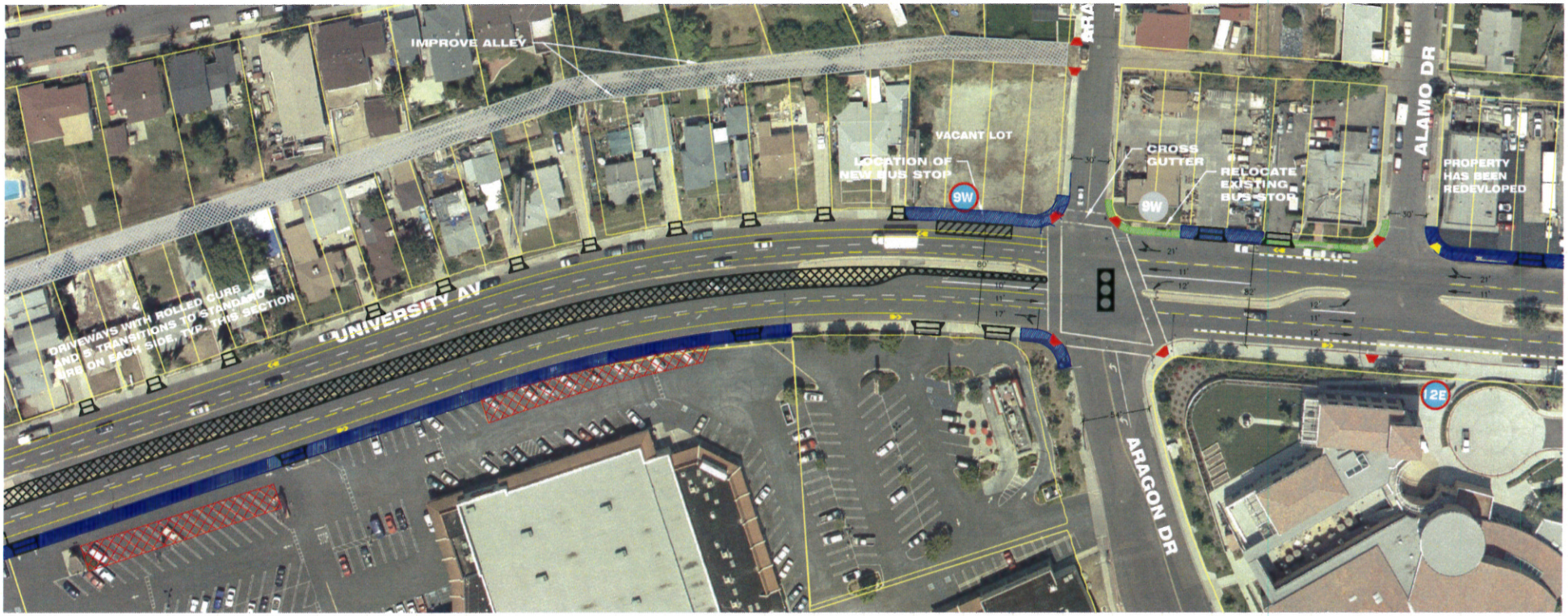

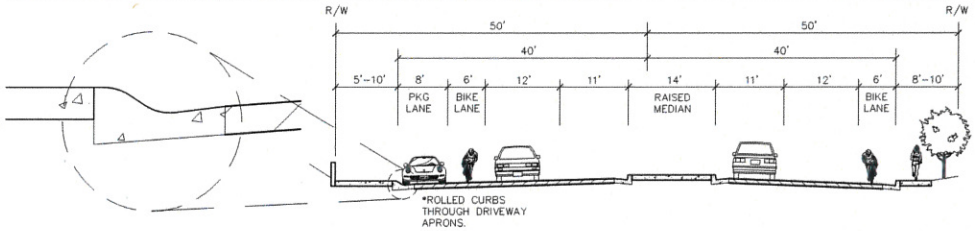

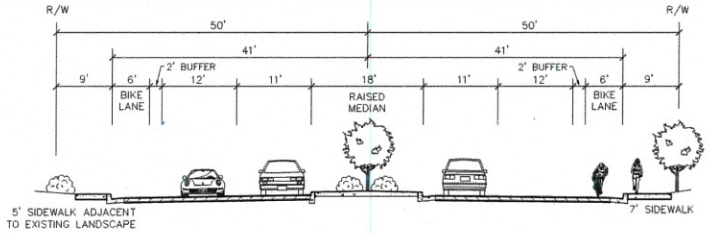

DAVID EVANS AND ASSOCIATES INC.

Darnell & ASSOCIATES, INC.
TRANSPORTATION PLANNING & TRAFFIC ENGINEERING

40 0 40 80
SCALE: 1"=80'

LEGEND

- EXIST. ADA COMPLIANT CURB RAMP
- PROPOSED CURB RAMP
- REPLACE EXIST. STREET LIGHT
- REPLACE EXIST. DRIVEWAY
- REMOVE EXIST. DRIVEWAY
- DISCREPANCY IN R.O.W.
- REPLACE SIDEWALK – 10' WIDE
- REPLACE SIDEWALK – 5' WIDE
- WIDEN EXIST. SIDEWALK – 5'
- 1E BUS ROUTE 7 BUS STOP #
- 1E BUS ROUTE 10 BUS STOP #
- PROPOSED BUS PAD
- PROPOSED RAISED MEDIAN
- REMOVE/RESTRIPE PARKING
- RELOCATED EXIST. FENCE
- TRAFFIC SIGNAL – NEW/UPGRADE

UNIVERSITY AVENUE MOBILITY PLAN OPTION 2

ARAGON DRIVE
SHEET 9 OF SHEET 11

DAVID EVANS AND ASSOCIATES INC.

Darnell & ASSOCIATES, INC.
TRANSPORTATION PLANNING & TRAFFIC ENGINEERING

40 0 40 80
SCALE: 1"=80'

LEGEND

- EXIST. ADA COMPLIANT CURB RAMP
- PROPOSED CURB RAMP
- REPLACE EXIST. STREET LIGHT
- REPLACE EXIST. DRIVEWAY
- REMOVE EXIST. DRIVEWAY
- DISCREPANCY IN R.O.W.
- REPLACE SIDEWALK – 10' WIDE
- REPLACE SIDEWALK – 5' WIDE
- WIDEN EXIST. SIDEWALK – 5'
- 1E BUS ROUTE 7 BUS STOP #
- 1E BUS ROUTE 10 BUS STOP #
- PROPOSED BUS PAD
- PROPOSED RAISED MEDIAN
- REMOVE/RESTRIPE PARKING
- RELOCATED EXIST. FENCE
- TRAFFIC SIGNAL – NEW/UPGRADE

UNIVERSITY AVENUE MOBILITY PLAN OPTION 2

JOAN KROC CENTER
SHEET 10 OF SHEET 11

DAVID EVANS AND ASSOCIATES INC.

Darnell & ASSOCIATES, INC.
TRANSPORTATION PLANNING & TRAFFIC ENGINEERING

40 0 40 80
SCALE: 1"=80'

LEGEND

- EXIST. ADA COMPLIANT CURB RAMP
- PROPOSED CURB RAMP
- REPLACE EXIST. STREET LIGHT
- REPLACE EXIST. DRIVEWAY
- REMOVE EXIST. DRIVEWAY
- DISCREPANCY IN R.O.W.
- REPLACE SIDEWALK – 10' WIDE
- REPLACE SIDEWALK – 5' WIDE
- WIDEN EXIST. SIDEWALK – 5'
- 1E BUS ROUTE 7 BUS STOP #
- 1E BUS ROUTE 10 BUS STOP #
- PROPOSED BUS PAD
- PROPOSED RAISED MEDIAN
- REMOVE/RESTRIPE PARKING
- RELOCATED EXIST. FENCE
- TRAFFIC SIGNAL – NEW/UPGRADE

UNIVERSITY AVENUE MOBILITY PLAN OPTION 2

68TH AND 69TH STREETS
SHEET 11 OF SHEET 11