

City of San Diego Utilities Undergrounding Program Master Plan 2009

Council District Four



Property owners, buyers, sellers, residents and all others with an interest in this Master Plan should be aware of following disclaimer:

Please note that although this Master Plan describes a schedule of work for defined undergrounding projects, actual residential project block boundaries may change due to design work, precise engineering, or other utility company or City obligations. The residential project block boundaries may expand or contract up to 25%.

In accordance with COUNCIL POLICY 600-08, the City of San Diego reserves the right to make future modifications to the project block boundaries or schedules described in this Master Plan.

This page intentionally left blank.

MASTER PLAN 2009
SURCHARGE FUNDED PROJECTS
Index by Allocation Year

COUNCIL DISTRICT 4

November 2009

ALLOCATION YEAR	TITLE	PROPERTIES IN PROJECT	ESTIMATED FOOTAGE	ESTIMATED NOMINAL COST	STATUS
2004	Residential Project Block 4G	449	18,300	\$8,832,186	construction
2005	Residential Project Block 4AA	460	17,313	\$8,660,766	Design
2006	Residential Project Block 4Z	341	14,273	\$6,950,651	Design
2009	Residential Project Block 4N	267	12,246	\$5,674,698	allocated
2010	Residential Project Block 4J1	319	11,942	\$5,964,825	unallocated
2011	Residential Project Block 4Y	312	11,601	\$6,012,397	unallocated
2012	Residential Project Block 4Y1	312	12,289	\$6,269,772	unallocated
2013	Residential Project Block 4X1	320	12,238	\$6,207,900	unallocated
2014	Residential Project Block 4X	284	12,098	\$5,998,405	unallocated
2015	Residential Project Block 4W	263	11,665	\$605,998	unallocated
2016	Residential Project Block 4Y2	339	12,982	\$6,569,150	unallocated
2017	Residential Project Block 4V	298	12,684	\$6,252,823	unallocated
2018	Residential Project Block 4Q	305	12,051	\$6,124,284	unallocated
2019	Residential Project Block 4D	367	14,922	\$7,442,997	unallocated
2020	Residential Project Block 4E1	328	12,358	\$6,261,804	unallocated
2021	Residential Project Block 4E2	347	12,068	\$6,313,952	unallocated
2022	Residential Project Block 4E	303	11,621	\$5,876,986	unallocated
2023	Residential Project Block 4F1	305	12,756	\$6,316,417	unallocated
2024	Residential Project Block 4F	396	15,428	\$7,732,954	unallocated
2025	Residential Project Block 4U	306	12,213	\$6,059,736	unallocated
2026	Residential Project Block 4K	585	15,278	\$8,206,027	unallocated
2027	Residential Project Block 4L	250	13,784	\$6,506,634	unallocated
2028	Residential Project Block 4M	275	12,823	\$6,204,438	unallocated
2029	Residential Project Block 4M1	311	13,001	\$6,428,149	unallocated
2030	Residential Project Block 4L1	274	12,351	\$5,971,696	unallocated
2031	Residential Project Block 4J2	340	12,830	\$6,413,040	unallocated
2032	Residential Project Block 4J	549	23,248	\$10,938,559	unallocated
2033	Residential Project Block 4I	314	14,724	\$6,751,252	unallocated
2034	Residential Project Block 4I2	263	12,606	\$6,122,692	unallocated
2035	Residential Project Block 4H	268	12,686	\$6,122,636	unallocated
2036	Residential Project Block 4H2	350	14,633	\$7,182,978	unallocated
2037	Residential Project Block 4H1	341	14,185	\$7,053,814	unallocated
2038	Residential Project Block 4A	287	15,196	\$7,170,435	unallocated
2039	Residential Project Block 4A1	323	15,488	\$7,436,791	unallocated
2040	Residential Project Block 4B	382	19,064	\$8,928,436	unallocated
2041	Residential Project Block 4B1	418	18,367	\$8,954,332	unallocated
2042	Residential Project Block 4C	414	17,005	\$8,427,361	unallocated
2043	Residential Project Block 4S	338	17,271	\$8,298,779	unallocated
2044	Residential Project Block 4S1	283	16,943	\$7,936,030	unallocated
2045	Residential Project Block 4T	289	18,174	\$8,189,596	unallocated
2046	Residential Project Block 4T1	244	17,939	\$7,931,185	unallocated
2047	Residential Project Block 4EE	370	16,075	\$7,757,902	unallocated
2048	Residential Project Block 4DD	404	15,891	\$7,966,978	unallocated
2049	Residential Project Block 4DD1	367	16,783	\$8,139,181	unallocated
2050	Residential Project Block 4CC	323	15,447	\$7,395,550	unallocated
2051	Residential Project Block 4FF	373	15,850	\$7,498,302	unallocated
2052	Residential Project Block 4BB	423	17,254	\$8,456,178	unallocated
2053	Residential Project Block 4BB1	337	13,785	\$6,834,913	unallocated
2054	Residential Project Block 4P	247	15,344	\$7,025,317	unallocated
2055	Residential Project Block 4R	322	15,099	\$7,286,905	unallocated
2056	Residential Project Block 4O	333	14,203	\$7,025,632	unallocated
2057	Residential Project Block 4R1	416	17,214	\$8,488,372	unallocated
Total Number of Projects	52	145 Miles	17,634	763,589'	\$367,178,791

MASTER PLAN 2009
SURCHARGE FUNDED PROJECTS
Index by Alphanumeric Title

COUNCIL DISTRICT 4

November 2009

ALLOCATION YEAR	TITLE	PROPERTIES IN PROJECT	ESTIMATED FOOTAGE	ESTIMATED NOMINAL COST	STATUS
2038	Residential Project Block 4A	287	15,196	\$7,170,435	unallocated
2039	Residential Project Block 4A1	323	15,488	\$7,436,791	unallocated
2005	Residential Project Block 4AA	460	17,313	\$8,660,766	Design
2040	Residential Project Block 4B	382	19,064	\$8,928,436	unallocated
2041	Residential Project Block 4B1	418	18,367	\$8,954,332	unallocated
2052	Residential Project Block 4BB	423	17,254	\$8,456,178	unallocated
2053	Residential Project Block 4BB1	337	13,785	\$6,834,913	unallocated
2042	Residential Project Block 4C	414	17,005	\$8,427,361	unallocated
2050	Residential Project Block 4CC	323	15,447	\$7,395,550	unallocated
2019	Residential Project Block 4D	367	14,922	\$7,442,997	unallocated
2048	Residential Project Block 4DD	404	15,891	\$7,966,978	unallocated
2049	Residential Project Block 4DD1	367	16,783	\$8,139,181	unallocated
2022	Residential Project Block 4E	303	11,621	\$5,876,986	unallocated
2020	Residential Project Block 4E1	328	12,358	\$6,261,804	unallocated
2021	Residential Project Block 4E2	347	12,068	\$6,313,952	unallocated
2047	Residential Project Block 4EE	370	16,075	\$7,757,902	unallocated
2024	Residential Project Block 4F	396	15,428	\$7,732,954	unallocated
2023	Residential Project Block 4F1	305	12,756	\$6,316,417	unallocated
2051	Residential Project Block 4FF	373	15,850	\$7,498,302	unallocated
2004	Residential Project Block 4G	449	18,300	\$8,832,186	construction
2035	Residential Project Block 4H	268	12,686	\$6,122,636	unallocated
2037	Residential Project Block 4H1	341	14,185	\$7,053,814	unallocated
2036	Residential Project Block 4H2	350	14,633	\$7,182,978	unallocated
2033	Residential Project Block 4I	314	14,724	\$6,751,252	unallocated
2034	Residential Project Block 4I2	263	12,606	\$6,122,692	unallocated
2032	Residential Project Block 4J	549	23,248	\$10,938,559	unallocated
2010	Residential Project Block 4J1	319	11,942	\$5,964,825	unallocated
2031	Residential Project Block 4J2	340	12,830	\$6,413,040	unallocated
2026	Residential Project Block 4K	585	15,278	\$8,206,027	unallocated
2027	Residential Project Block 4L	250	13,784	\$6,506,634	unallocated
2030	Residential Project Block 4L1	274	12,351	\$5,971,696	unallocated
2028	Residential Project Block 4M	275	12,823	\$6,204,438	unallocated
2029	Residential Project Block 4M1	311	13,001	\$6,428,149	unallocated
2009	Residential Project Block 4N	267	12,246	\$5,674,698	allocated
2056	Residential Project Block 4O	333	14,203	\$7,025,632	unallocated
2054	Residential Project Block 4P	247	15,344	\$7,025,317	unallocated
2018	Residential Project Block 4Q	305	12,051	\$6,124,284	unallocated
2055	Residential Project Block 4R	322	15,099	\$7,286,905	unallocated
2057	Residential Project Block 4R1	416	17,214	\$8,488,372	unallocated
2043	Residential Project Block 4S	338	17,271	\$8,298,779	unallocated
2044	Residential Project Block 4S1	283	16,943	\$7,936,030	unallocated
2045	Residential Project Block 4T	289	18,174	\$8,189,596	unallocated
2046	Residential Project Block 4T1	244	17,939	\$7,931,185	unallocated
2025	Residential Project Block 4U	306	12,213	\$6,059,736	unallocated
2017	Residential Project Block 4V	298	12,684	\$6,252,823	unallocated
2015	Residential Project Block 4W	263	11,665	\$605,998	unallocated
2014	Residential Project Block 4X	284	12,098	\$5,998,405	unallocated
2013	Residential Project Block 4X1	320	12,238	\$6,207,900	unallocated
2011	Residential Project Block 4Y	312	11,601	\$6,012,397	unallocated
2012	Residential Project Block 4Y1	312	12,289	\$6,269,772	unallocated
2016	Residential Project Block 4Y2	339	12,982	\$6,569,150	unallocated
2006	Residential Project Block 4Z	341	14,273	\$6,950,651	Design
Total Projects	52	145 Miles	17,634	763,589'	\$367,178,791

MASTER PLAN 2009
CPUC RULE 20 FUNDED PROJECTS
Index by Allocation Year

COUNCIL DISTRICT 4

November 2009

ALLOCATION YEAR	TITLE	LIMITS	ESTIMATE	SURCHARGE BLOCK LOCATED	SURCHARGE BLOCK ALLOCATION	COMMENTS	PROPERTIES	FOOTAGE
2010	San Vicente St	Meadowbrook Dr to San Vicente CT	\$431,103	4Y2	2016	Adjacent to School	19	723
2010	Paradise Valley Rd	Potomac St to Parkland Wy	\$324,145	4BB1	2053	SDG&E Poles only	0	728
2010	Cardiff St	Wade Street to Carlisle Dr	\$543,238	4X1	2013		7	1,232
2011	Hilltop Dr	Boundary St to Toyne St	\$1,290,758	4H	2035	Adjacent to School	55	2,324
2011	Woodrow Av	Calvacado St to Armacost Rd	\$725,639	4W	2015	SBC	33	1,347
2012	Hilltop Dr	44TH St to Euclid Av	\$2,314,706	4I	2033	Adjacent to School	80	4,631
2013	Woodman St	Skyline Dr to Imperial Av	\$1,737,583	4T1	2046		71	3,401
2014	Division St	Lorenz Av to S 61 St St	\$1,679,939	4E	2022		72	3,166
2015	Calle Tres Lomas	Cumberland to Landscape Dr	\$1,112,203	4BB	2052		59	2,077
2015	Alleghany St	Sea Breeze Dr to Calle Serena	\$567,057	4BB	2052	Adjacent to School	17	1,179
2016	Alleghany St	Rachael Av to Sea Breeze Dr	\$1,381,980	4CC	2050	Adjacent to School	60	2,648
2016	Cumberland St	Reo Dr to Calle Aguadulce	\$1,111,635	4DD1	2049	Adjacent to Post Office	50	2,042
2017	Euclid Avenue	Euclid Av to Dale Haven PL	\$1,260,932	4L1	2030		55	2,452
2017	Euclid Avenue	Home Av to Chollas Rd	\$482,795	4J	2032		11	1,093
2018	Federal Bl	1-805 NB On RA to 47 TH ST	\$580,309	4I	2033		18	1,272
2018	Parkside Av	Landscape Dr to Utica Dr	\$955,578	4FF	2051		25	1,834
2019	Valley Rd	Calle Abajo to Reo Dr	\$504,366	4EE	2047	SDG&E Poles only	0	1,279
2019	Federal Bl	Macarthur Dr to Winnett St	\$586,849	4P	2054		12	1,221
2019	69th St	Madrona Av to Imperial Av	\$619,645	4T 4T1	2045 2046		19	1,227
2019	69th St	Madrone Av to Skyline Dr	\$1,266,975	4U	2025		56	2,318
2020	Landscape Dr	Manos Dr to Seascape Dr	\$1,081,853	4FF	2051		48	1,983
2021	Imperial Av	40TH St to S 39 TH St	\$415,548	4B	2040	No SBC or Cable	5	914
2021	S 58th St	Churchward St to Skyline Dr	\$487,126	4F	2024		25	872
2021	Bayview Heights Dr	Pentecost Wy to Champion St	\$351,488	4K	2026		2	847
2021	Ocean View Bl	S 47 TH St to S 42 ND St	\$2,643,157	4B1 4C	2041 2042	Adjacent to School	35	2,381
2022	60th Street	Akins Av to Burian St	\$1,386,809	4R1	2057		61	2,580
2022	36 Th St	L St to Market St	\$491,364	4A	2038		6	1,105
2022	Reo Dr	Rancho Hills Dr to Banbury St	\$287,858	4EE	2047		0	631
2022	60th Street	Wunderlin Av to Weaver St	\$538,931	4S	2043		10	1,047
TOTAL PROJECTS 29			TOTAL \$27,161,569	9.6 miles			911	50,554'

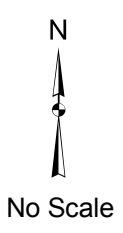
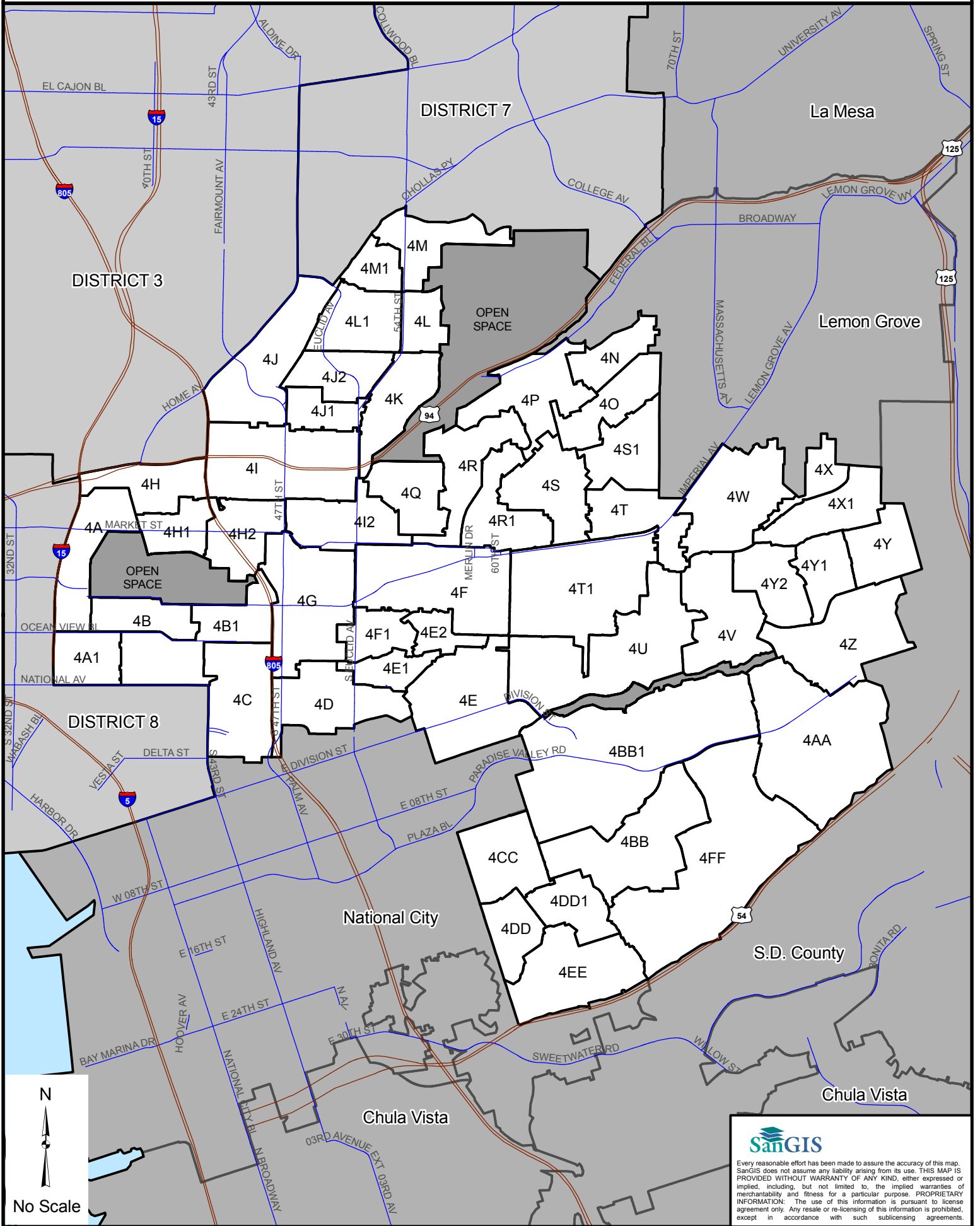
MASTER PLAN 2009
CPUC RULE 20 FUNDED PROJECTS
Index by Alphabetical Title

COUNCIL DISTRICT 4

November 2009

ALLOCATION YEAR	TITLE	LIMITS	ESTIMATE	SURCHARGE BLOCK LOCATED	SURCHARGE BLOCK ALLOCATION	COMMENTS	PROPERTIES	FOOTAGE
2022	36 Th St	L St to Market St	\$491,364	4A	2038		6	1,105
2022	60th Street	Akins Av to Burian St	\$1,386,809	4R1	2057		61	2,580
2022	60th Street	Wunderlin Av to Weaver St	\$538,931	4S	2043		10	1,047
2019	69th St	Madrona Av to Imperial Av	\$619,645	4T 4T1	2045 2046		19	1,227
2019	69th St	Madrone Av to Skyline Dr	\$1,266,975	4U	2025		56	2,318
2016	Alleghany St	Rachael Av to Sea Breeze Dr	\$1,381,980	4CC	2050	Adjacent to School	60	2,648
2015	Alleghany St	Sea Breeze Dr to Calle Serena	\$567,057	4BB	2052	Adjacent to School	17	1,179
2021	Bayview Heights Dr	Pentecost Wy to Champion St	\$351,488	4K	2026		2	847
2015	Calle Tres Lomas	Cumberland to Landscape Dr	\$1,112,203	4BB	2052		59	2,077
2010	Cardiff St	Wade Street to Carlisle Dr	\$543,238	4X1	2013		7	1,232
2016	Cumberland St	Reo Dr to Calle Aguadulce	\$1,111,635	4DD1	2049	Adjacent to Post Office	50	2,042
2014	Division St	Lorenz Av to S 61 St St	\$1,679,939	4E	2022		72	3,166
2017	Euclid Avenue	Euclid Av to Dale Haven PL	\$1,260,932	4L1	2030		55	2,452
2017	Euclid Avenue	Home Av to Chollas Rd	\$482,795	4J	2032		11	1,093
2018	Federal Bl	1-805 NB On RA to 47 TH ST	\$580,309	4I	2033		18	1,272
2019	Federal Bl	Macarthur Dr to Winnett St	\$586,849	4P	2054		12	1,221
2012	Hilltop Dr	44TH St to Euclid Av	\$2,314,706	4I	2033	Adjacent to School	80	4,631
2011	Hilltop Dr	Boundary St to Toyne St	\$1,290,758	4H	2035	Adjacent to School	55	2,324
2021	Imperial Av	40TH St to S 39 TH St	\$415,548	4B	2040	No SBC or Cable	5	914
2020	Landscape Dr	Manos Dr to Seascape Dr	\$1,081,853	4FF	2051		48	1,983
2021	Ocean View Bl	S 47 TH St to S 42 ND St	\$2,643,157	4B1 4C	2041 2042	Adjacent to School	35	2,381
2010	Paradise Valley Rd	Potomac St to Parkland Wy	\$324,145	4BB1	2053	SDG&E Poles only	0	728
2018	Parkside Av	Landscape Dr to Utica Dr	\$955,578	4FF	2051		25	1,834
2022	Reo Dr	Rancho Hills Dr to Banbury St	\$287,858	4EE	2047		0	631
2021	S 58th St	Churchward St to Skyline Dr	\$487,126	4F	2024		25	872
2010	San Vicente St	Meadowbrook Dr to San Vicente CT	\$431,103	4Y2	2016	Adjacent to School	19	723
2019	Valley Rd	Calle Abajo to Reo Dr	\$504,366	4EE	2047	SDG&E Poles only	0	1,279
2013	Woodman St	Skyline Dr to Imperial Av	\$1,737,583	4T1	2046		71	3,401
2011	Woodrow Av	Calvacado St to Armacost Rd	\$725,639	4W	2015	SBC	33	1,347
TOTAL PROJECTS 29			TOTAL \$27,161,569	9.6 miles			911	50,554 '

District 4 Residential Project Blocks



SanGIS
Every reasonable effort has been made to assure the accuracy of this map. SanGIS does not assume any liability arising from its use. THIS MAP IS PROVIDED WITHOUT WARRANTY OF ANY KIND, either expressed or implied, including, but not limited to, the implied warranties of merchantability and fitness for a particular purpose. PROPRIETARY INFORMATION: The use of this information is pursuant to license agreement only. Any resale or re-licensing of this information is prohibited, except in accordance with such sublicensing agreements.

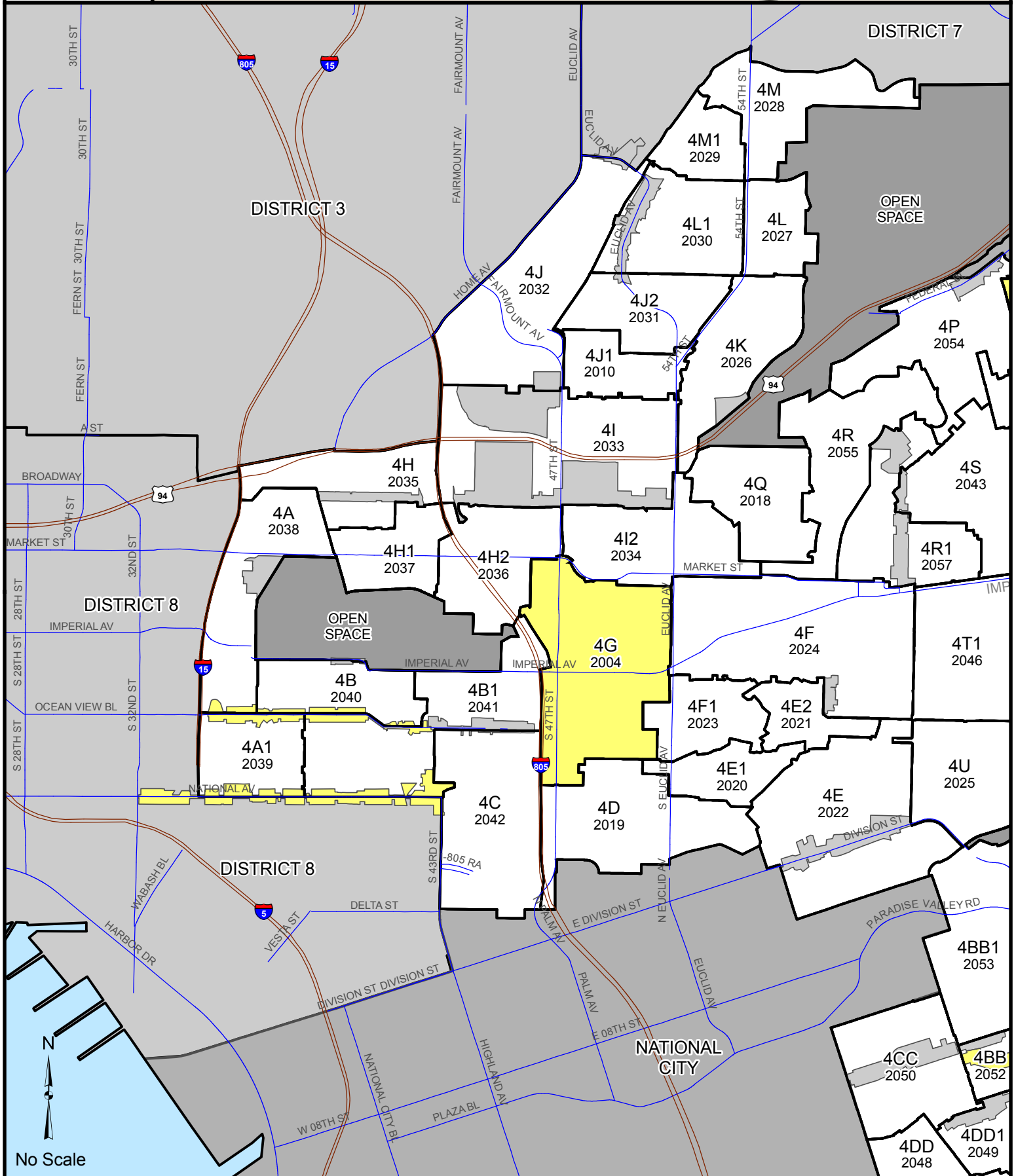


THE CITY OF SAN DIEGO

Utilities Undergrounding Program

A CLEAR VIEW OF SAN DIEGO

District 4 Residential Project Blocks



No Scale

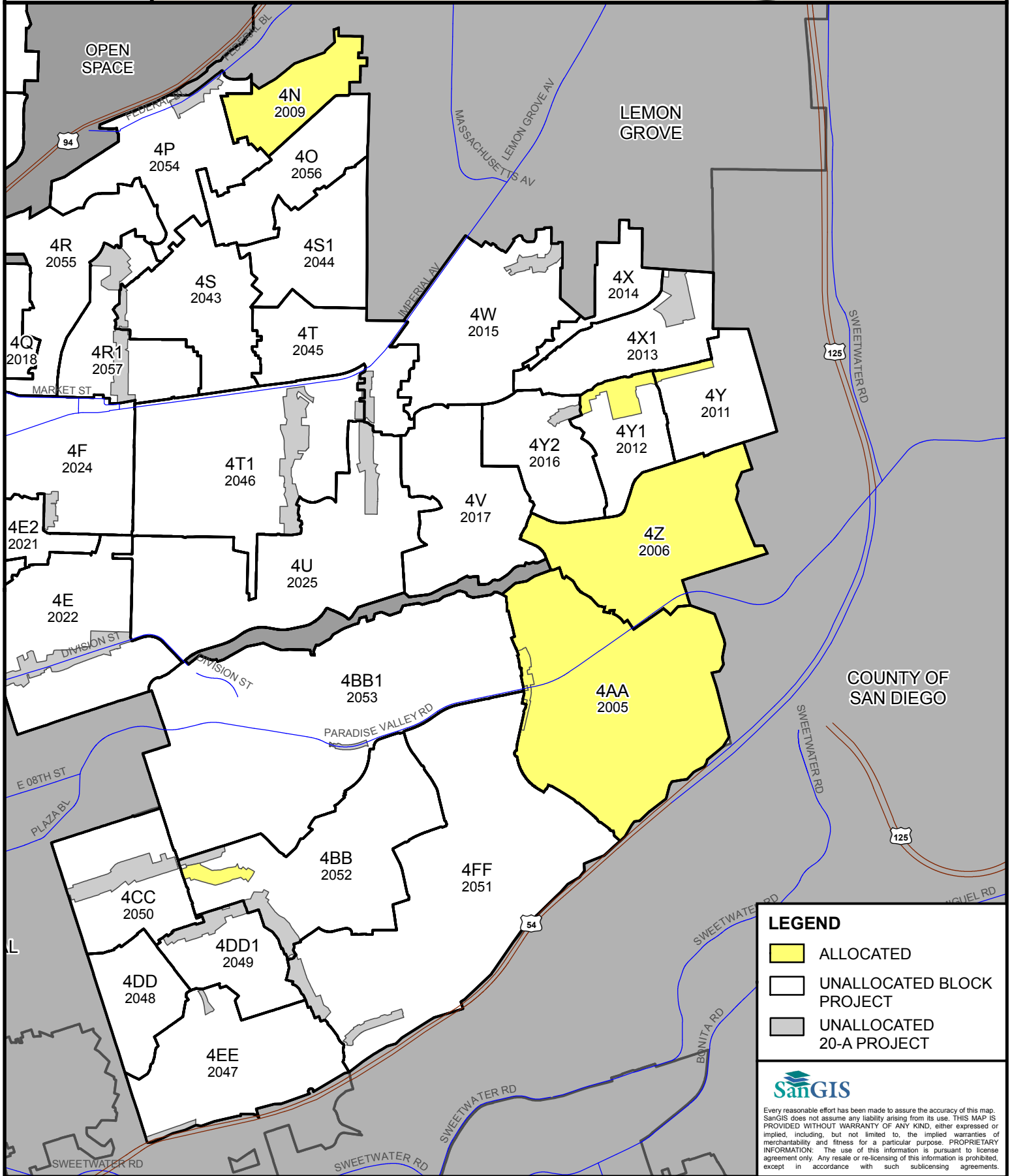


THE CITY OF SAN DIEGO

Utilities Undergrounding Program

A CLEAR VIEW OF SAN DIEGO

District 4 Residential Project Blocks



LEGEND

- ALLOCATED
- UNALLOCATED BLOCK PROJECT
- UNALLOCATED 20-A PROJECT

SanGIS

Every reasonable effort has been made to assure the accuracy of this map. SanGIS does not assume any liability arising from its use. THIS MAP IS PROVIDED WITHOUT WARRANTY OF ANY KIND, either expressed or implied, including, but not limited to, the implied warranties of merchantability and fitness for a particular purpose. PROPRIETARY INFORMATION: The use of this information is pursuant to license agreement only. Any resale or re-licensing of this information is prohibited, except in accordance with such sublicensing agreements.



Utilities Undergrounding Program Master Plan 2009

Residential Project Block 4A

Council District:4
Project Status: unallocated
Allocation Year:2038
Estimated Start of Construction: June 2040
Estimated End of Construction: June 2042
Estimated Trench Length: 15,196'
Estimated Number of Customers:287
Estimated Project Cost:\$7,170,435

20A Projects Included in this Block Project Area

Project Name:36th St
Allocation Year: 2022
Length: 1,105'
Project Status:unallocated

Contact : Underground Utility Program Info. Line
 Phone : (619) 533-3841
 Email : undergrounding@san Diego.gov
 Website : www.sandiego.gov/undergrounding



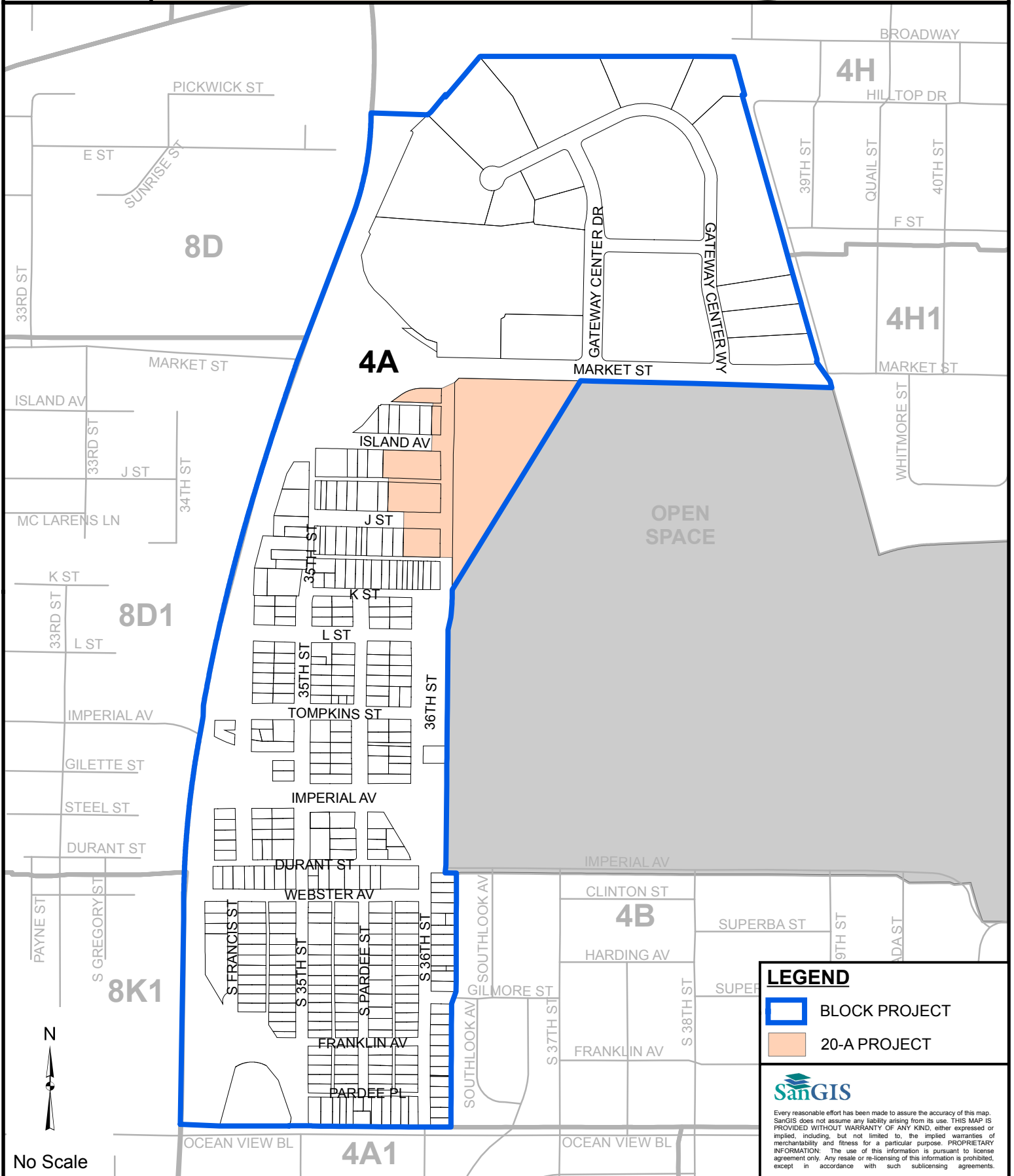


THE CITY OF SAN DIEGO

Utilities Undergrounding Program

Residential Project Block 4A

A CLEAR VIEW OF SAN DIEGO



No Scale

LEGEND

- BLOCK PROJECT
- 20-A PROJECT

SanGIS

Every reasonable effort has been made to assure the accuracy of this map. SanGIS does not assume any liability arising from its use. THIS MAP IS PROVIDED WITHOUT WARRANTY OF ANY KIND, either expressed or implied, including, but not limited to, the implied warranties of merchantability and fitness for a particular purpose. PROPRIETARY INFORMATION: The use of this information is pursuant to license agreement only. Any resale or re-licensing of this information is prohibited, except in accordance with such sublicensing agreements.



Utilities Undergrounding Program Master Plan 2009

Residential Project Block 4A1

Council District:4
Project Status: unallocated
Allocation Year:2039
Estimated Start of Construction: June 2041
Estimated End of Construction: June 2043
Estimated Trench Length: 15,488'
Estimated Number of Customers:323
Estimated Project Cost:\$7,436,791

20A Projects Included in this Block Project Area

Project Name:National Av
Allocation Year: 1995
Length: 9,135'
Project Status:allocated

Contact : Underground Utility Program Info. Line
 Phone : (619) 533-3841
 Email : undergrounding@san Diego.gov
 Website : www.sandiego.gov/undergrounding



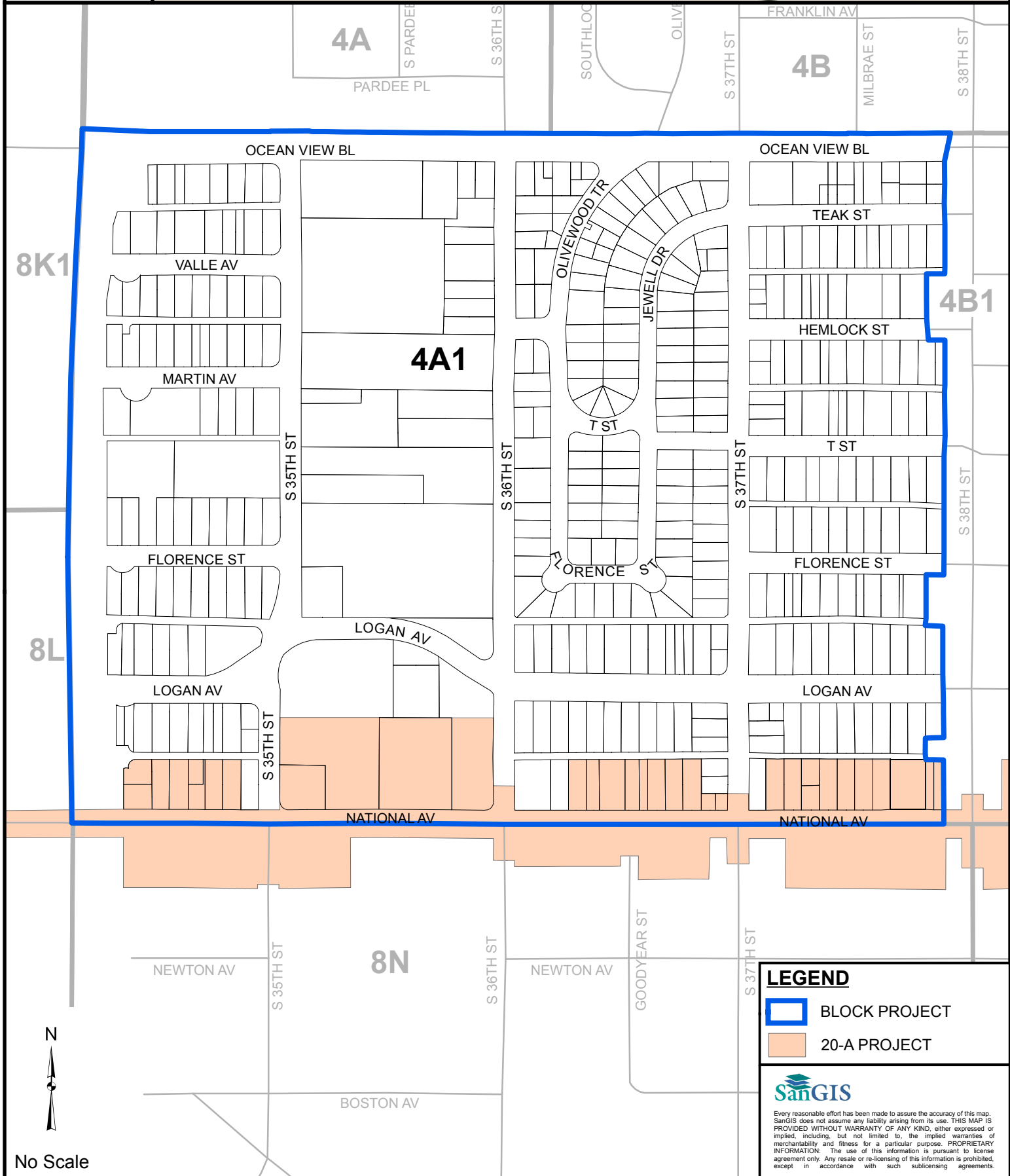


THE CITY OF SAN DIEGO

Utilities Undergrounding Program

A CLEAR VIEW OF SAN DIEGO

Residential Project Block 4A1



LEGEND

- BLOCK PROJECT
- 20-A PROJECT

SanGIS

Every reasonable effort has been made to assure the accuracy of this map. SanGIS does not assume any liability arising from its use. THIS MAP IS PROVIDED WITHOUT WARRANTY OF ANY KIND, either expressed or implied, including, but not limited to, the implied warranties of merchantability and fitness for a particular purpose. PROPRIETARY INFORMATION: The use of this information is pursuant to license agreement only. Any resale or re-licensing of this information is prohibited, except in accordance with such sublicensing agreements.



Utilities Undergrounding Program Master Plan 2009

Residential Project Block 4AA

Council District:4
Project Status: Design
Allocation Year:2005
Estimated Start of Construction:March 2010
Estimated End of Construction:March 2012
Estimated Trench Length: 17,313'
Estimated Number of Customers:.....460
Estimated Project Cost:\$8,660,766
Council Resolution Number: R-300570

20A Projects Included in this Block Project Area

Project Name: Briarwood Rd
 Allocation Year: 2006
 Length: 2,008'
 Project Status: Design
 Resolution Number: R-300570

Contact : Underground Utility Program Info. Line
 Phone : (619) 533-3841
 Email : undergrounding@san Diego.gov
 Website : www.sandiego.gov/undergrounding



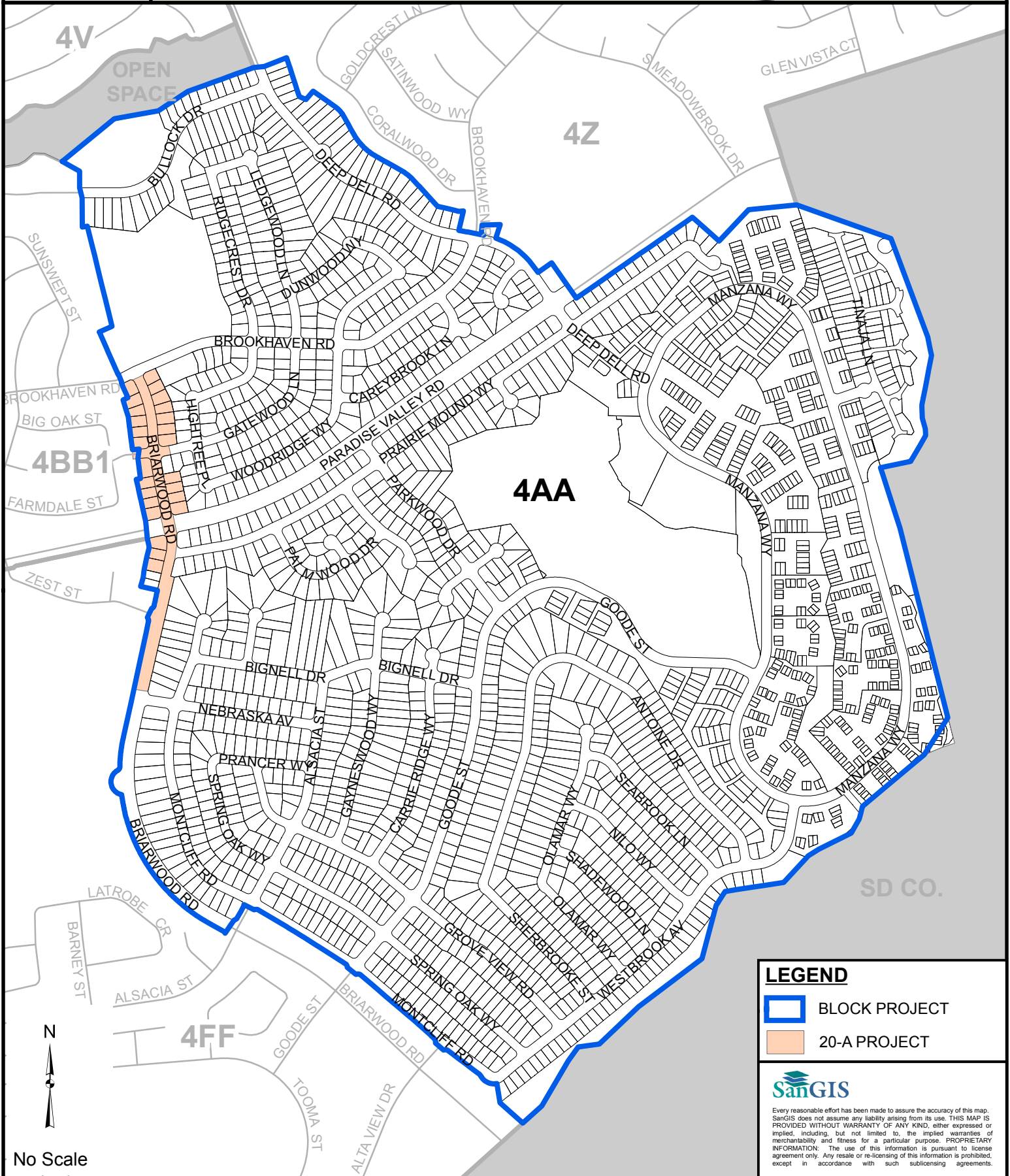


THE CITY OF SAN DIEGO

Utilities Undergrounding Program



Residential Project Block 4AA

A CLEAR VIEW OF SAN DIEGO



No Scale

LEGEND

-  BLOCK PROJECT
-  20-A PROJECT



Every reasonable effort has been made to assure the accuracy of this map. SanGIS does not assume any liability arising from its use. THIS MAP IS PROVIDED WITHOUT WARRANTY OF ANY KIND, either expressed or implied, including, but not limited to, the implied warranties of merchantability and fitness for a particular purpose. PROPRIETARY INFORMATION: The use of this information is pursuant to license agreement only. Any resale or re-licensing of this information is prohibited, except in accordance with such sub-licensing agreements.



Utilities Undergrounding Program Master Plan 2009

Residential Project Block 4B

Council District:4
Project Status: unallocated
Allocation Year:2040
Estimated Start of Construction: June 2042
Estimated End of Construction: June 2044
Estimated Trench Length: 19,064'
Estimated Number of Customers:382
Estimated Project Cost:\$8,928,436

20A Projects Included in this Block Project Area

Project Name: Imperial Av
Allocation Year: 2021
Length: 914'
Project Status:unallocated

Contact : Underground Utility Program Info. Line
 Phone : (619) 533-3841
 Email : undergrounding@san Diego.gov
 Website : www.sandiego.gov/undergrounding





Utilities Undergrounding Program Master Plan 2009

Residential Project Block 4B1

Council District:4
Project Status: unallocated
Allocation Year:2041
Estimated Start of Construction: June 2043
Estimated End of Construction: June 2045
Estimated Trench Length: 18,367'
Estimated Number of Customers:418
Estimated Project Cost:\$8,954,332

20A Projects Included in this Block Project Area

Project Name:National Avenue
Allocation Year: 1995
Length: 9,135'
Project Status:construction
Resolution Number: R-284851

Project Name:Ocean View Blvd.
Allocation Year: 2021
Length: 2,381'
Project Status:unallocated

Contact : Underground Utility Program Info. Line
 Phone : (619) 533-3841
 Email : undergrounding@san Diego.gov
 Website : www.sandiego.gov/undergrounding



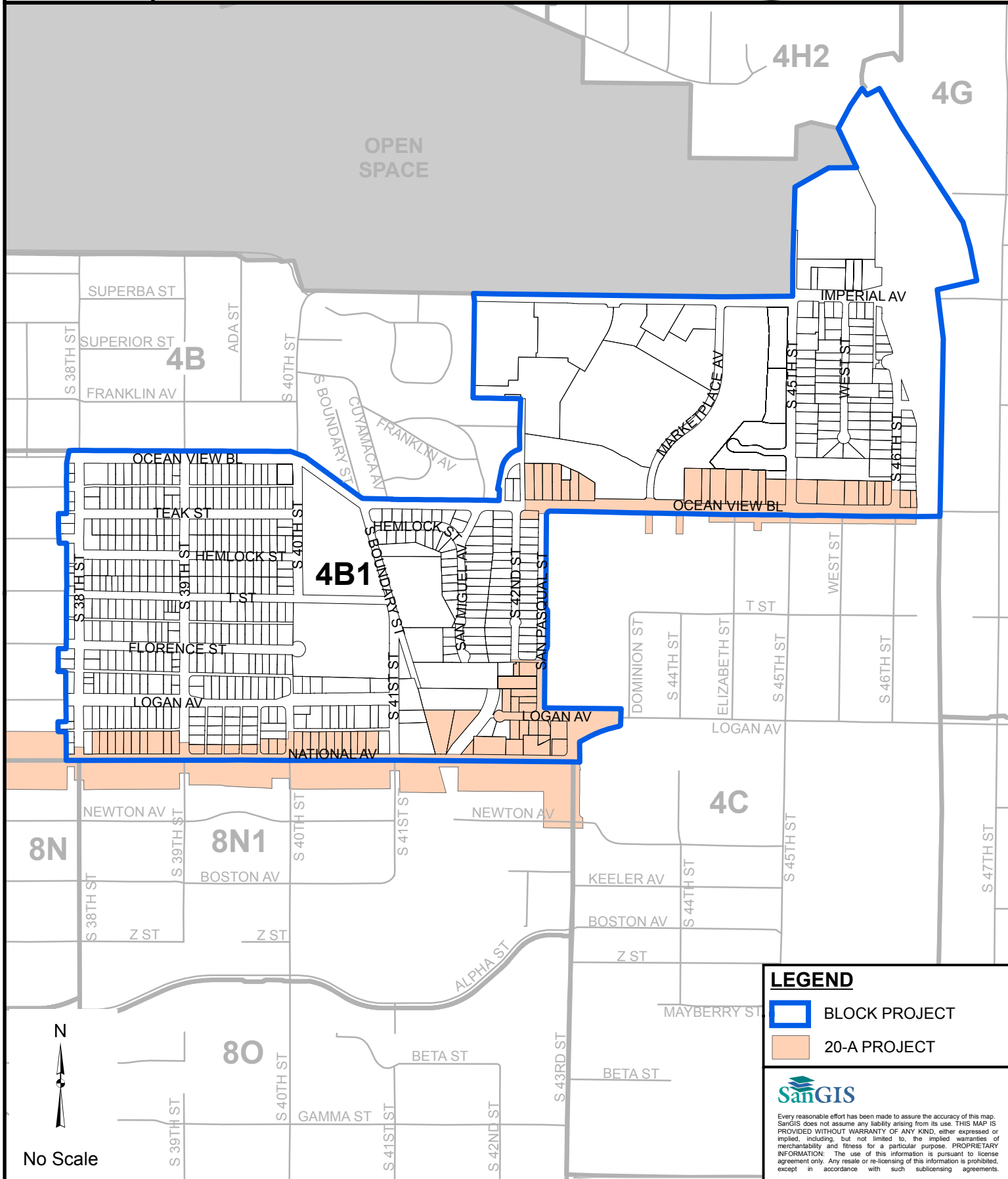


THE CITY OF SAN DIEGO

Utilities Undergrounding Program

Residential Project Block 4B1

A CLEAR VIEW OF SAN DIEGO



LEGEND

- BLOCK PROJECT
- 20-A PROJECT

SanGIS

Every reasonable effort has been made to assure the accuracy of this map. SanGIS does not assume any liability arising from its use. THIS MAP IS PROVIDED WITHOUT WARRANTY OF ANY KIND, either expressed or implied, including, but not limited to, the implied warranties of merchantability and fitness for a particular purpose. PROPRIETARY INFORMATION: The use of this information is pursuant to license agreement only. Any resale or re-licensing of this information is prohibited, except in accordance with such sublicensing agreements.



No Scale



Utilities Undergrounding Program Master Plan 2009

Residential Project Block 4BB

Council District:4
Project Status: unallocated
Allocation Year:2052
Estimated Start of Construction: June 2054
Estimated End of Construction: June 2056
Estimated Trench Length: 17,254'
Estimated Number of Customers:423
Estimated Project Cost:\$8,456,178

20A Projects Included in this Block Project Area

Project Name: Alleghany St
Allocation Year: 2015
Length: 1,179'
Project Status:unallocated

Project Name: Calle Tres Lomas
Allocation Year: 2015
Length: 2,077'
Project Status:unallocated

Project Name: Potomac St
Allocation Year: 2009
Length: 2,067'
Project Status:allocated

Contact : Underground Utility Program Info. Line
 Phone : (619) 533-3841
 Email : undergrounding@san Diego.gov
 Website : www.sandiego.gov/undergrounding



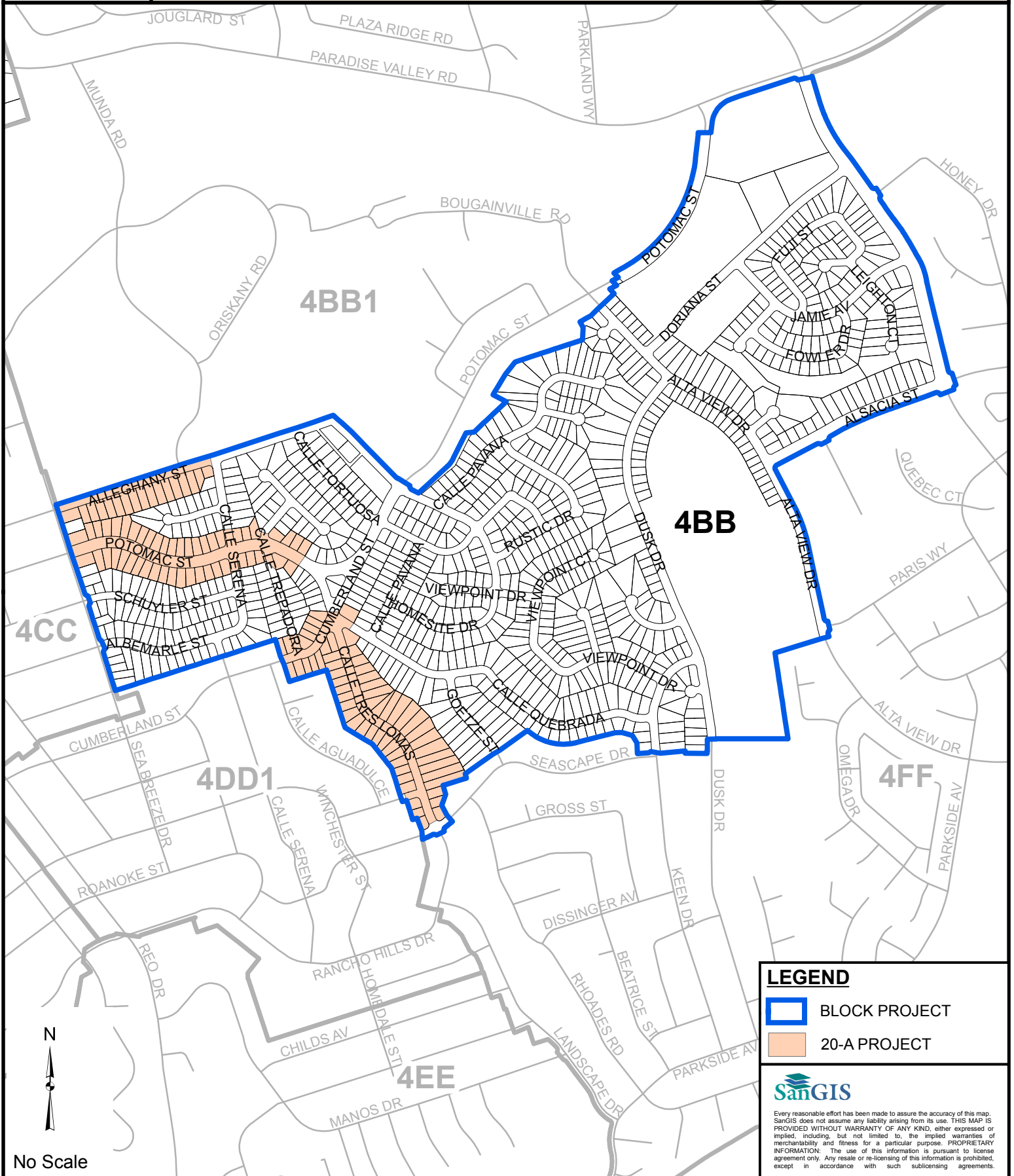


THE CITY OF SAN DIEGO

Utilities Undergrounding Program



Residential Project Block 4BB

A CLEAR VIEW OF SAN DIEGO



No Scale

LEGEND

-  BLOCK PROJECT
-  20-A PROJECT

SaNGIS

Every reasonable effort has been made to assure the accuracy of this map. SaNGIS does not assume any liability arising from its use. THIS MAP IS PROVIDED WITHOUT WARRANTY OF ANY KIND, either expressed or implied, including, but not limited to, the implied warranties of merchantability and fitness for a particular purpose. PROPRIETARY INFORMATION: The use of this information is pursuant to license agreement only. Any resale or re-licensing of this information is prohibited, except in accordance with such sublicensing agreements.



Utilities Undergrounding Program Master Plan 2009

Residential Project Block 4BB1

Council District:4
Project Status: unallocated
Allocation Year:2053
Estimated Start of Construction:June 2055
Estimated End of Construction:June 2057
Estimated Trench Length: 13,785'
Estimated Number of Customers:.....337
Estimated Project Cost:\$6,834,913

20A Projects Included in this Block Project Area

Project Name: Paradise Valley Rd
Allocation Year: 2010
Length: 728'
Project Status:.....unallocated

Contact : Underground Utility Program Info. Line
 Phone : (619) 533-3841
 Email : undergrounding@san Diego.gov
 Website : www.sandiego.gov/undergrounding



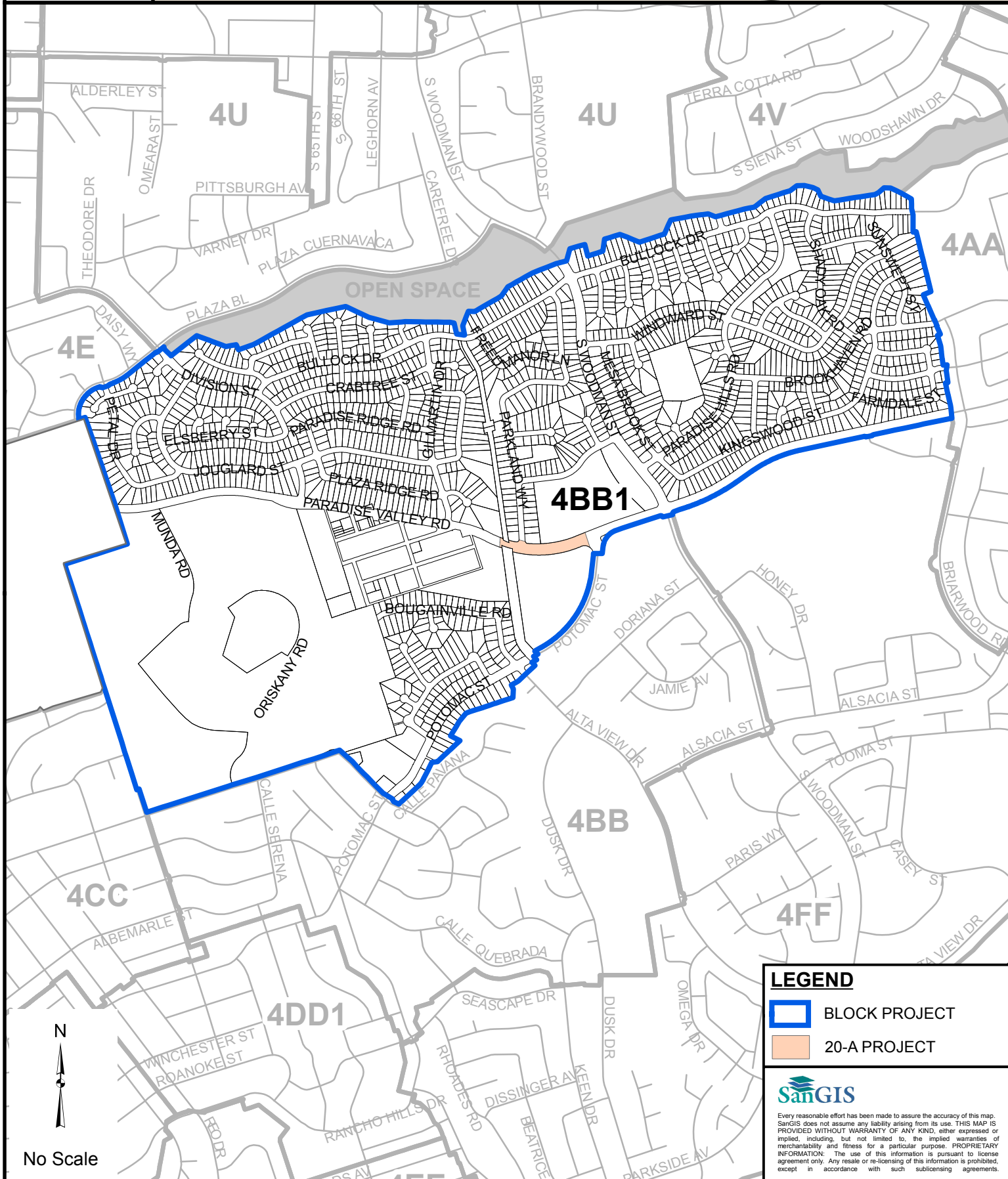


THE CITY OF SAN DIEGO



Utilities Undergrounding Program

Residential Project Block 4BB1

A CLEAR VIEW OF SAN DIEGO



LEGEND

-  BLOCK PROJECT
-  20-A PROJECT

SanGIS

Every reasonable effort has been made to assure the accuracy of this map. SanGIS does not assume any liability arising from its use. THIS MAP IS PROVIDED WITHOUT WARRANTY OF ANY KIND, either expressed or implied, including, but not limited to, the implied warranties of merchantability and fitness for a particular purpose. PROPRIETARY INFORMATION: The use of this information is pursuant to license agreement only. Any resale or re-licensing of this information is prohibited, except in accordance with such sublicensing agreements.



No Scale



Utilities Undergrounding Program Master Plan 2009

Residential Project Block 4C

Council District:.....4
Project Status: unallocated
Allocation Year:2042
Estimated Start of Construction: June 2044
Estimated End of Construction: June 2046
Estimated Trench Length: 17,005'
Estimated Number of Customers:.....414
Estimated Project Cost:\$8,427,361

20A Projects Included in this Block Project Area

Project Name:Ocean View Blvd.
 Allocation Year: 2021
 Length: 2,381'
 Project Status:unallocated

Contact : Underground Utility Program Info. Line
 Phone : (619) 533-3841
 Email : undergrounding@san Diego.gov
 Website : www.sandiego.gov/undergrounding



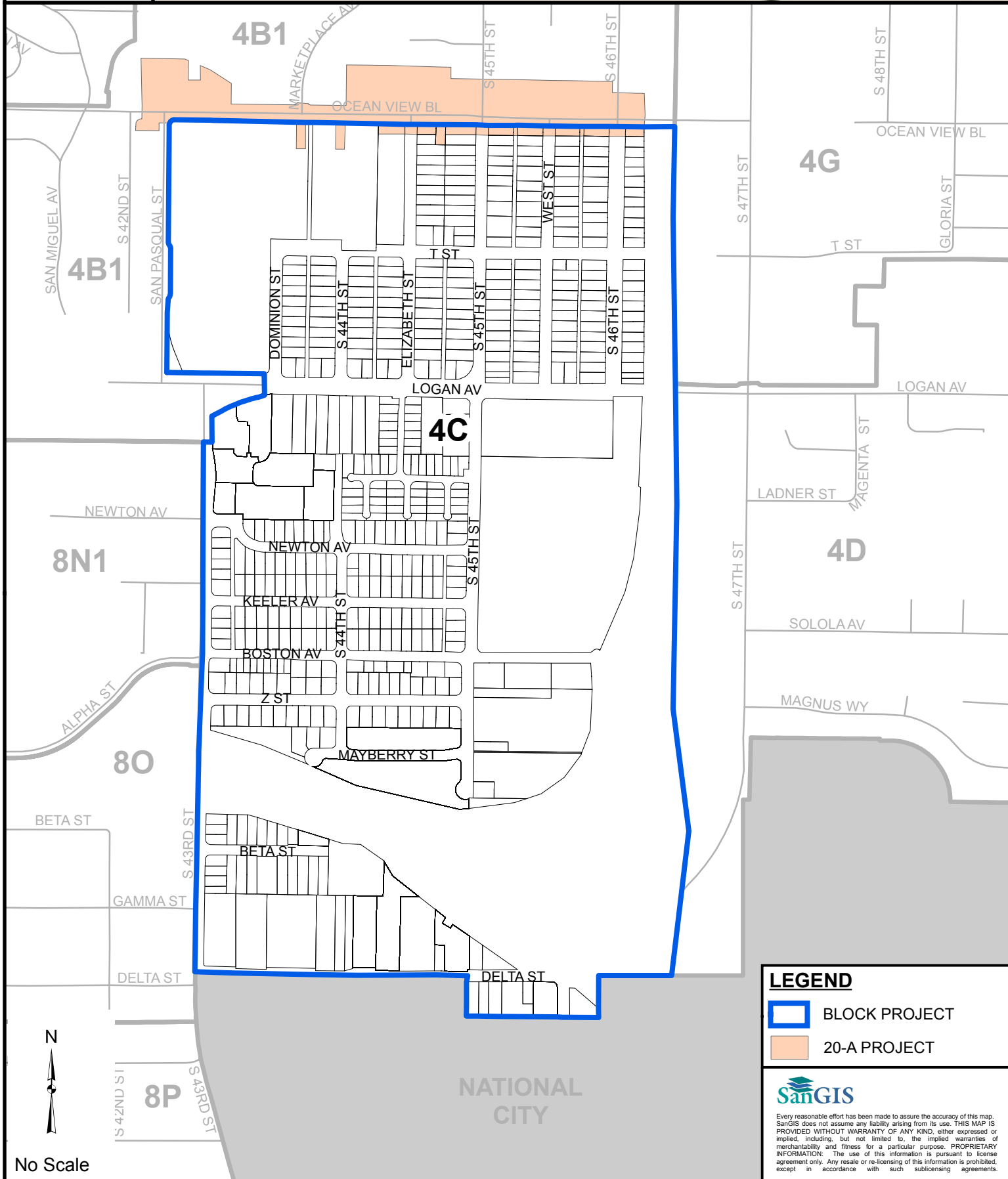


THE CITY OF SAN DIEGO

Utilities Undergrounding Program

Residential Project Block 4C

A CLEAR VIEW OF SAN DIEGO



No Scale

LEGEND

- BLOCK PROJECT
- 20-A PROJECT

SanGIS

Every reasonable effort has been made to assure the accuracy of this map. SanGIS does not assume any liability arising from its use. THIS MAP IS PROVIDED WITHOUT WARRANTY OF ANY KIND, either expressed or implied, including, but not limited to, the implied warranties of merchantability and fitness for a particular purpose. PROPRIETARY INFORMATION: The use of this information is pursuant to license agreement only. Any resale or re-licensing of this information is prohibited, except in accordance with such sublicensing agreements.



Utilities Undergrounding Program Master Plan 2009

Residential Project Block 4CC

Council District:4
Project Status: unallocated
Allocation Year:2050
Estimated Start of Construction: June 2052
Estimated End of Construction: June 2054
Estimated Trench Length: 15,447'
Estimated Number of Customers:323
Estimated Project Cost:\$7,395,550

20A Projects Included in this Block Project Area

Project Name: Alleghany St
Allocation Year: 2016
Length: 2,648'
Project Status:unallocated

Contact : Underground Utility Program Info. Line
 Phone : (619) 533-3841
 Email : undergrounding@san Diego.gov
 Website : www.sandiego.gov/undergrounding



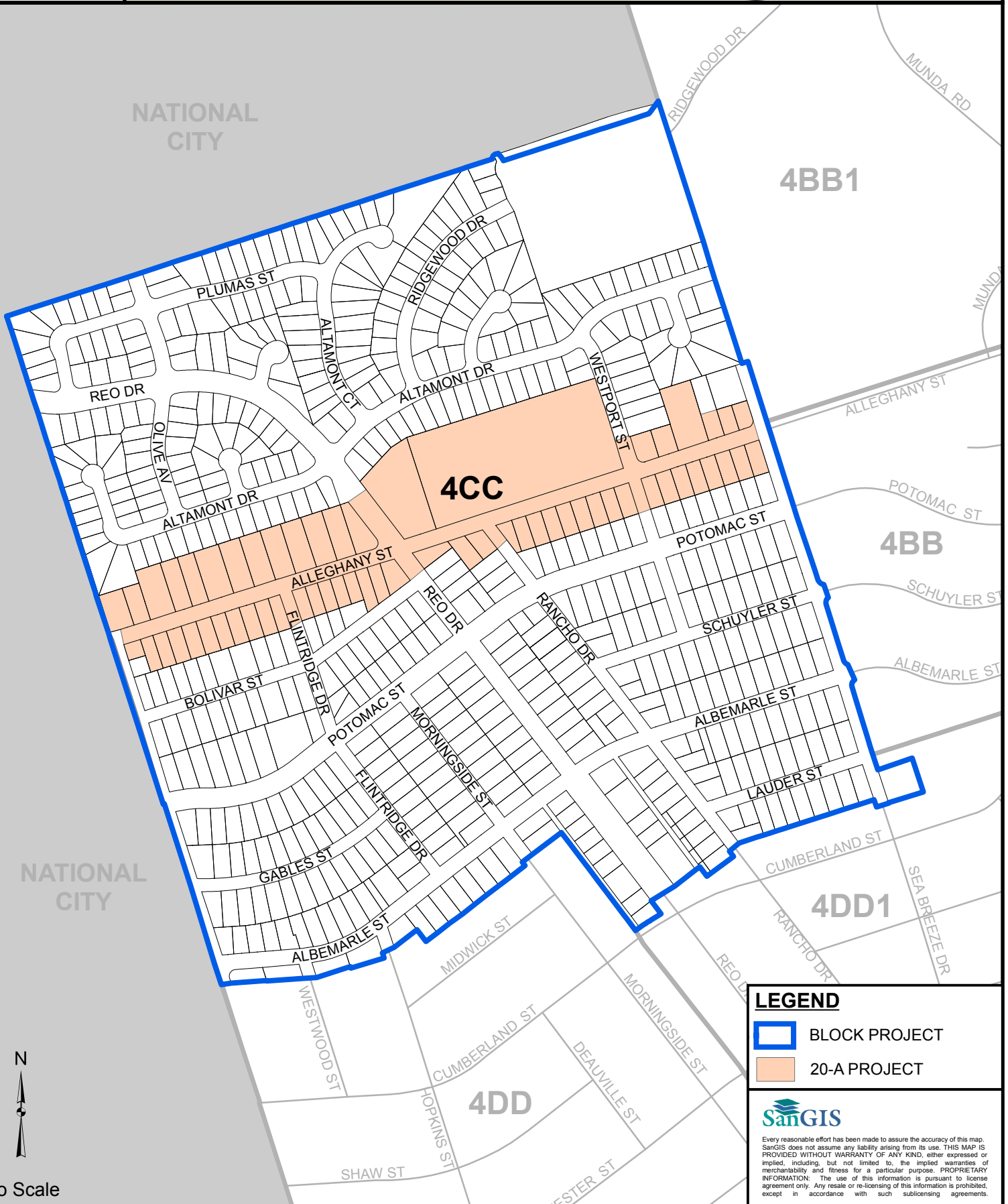


THE CITY OF SAN DIEGO

Utilities Undergrounding Program

Residential Project Block 4CC

A CLEAR VIEW OF SAN DIEGO



NATIONAL CITY

4BB1

4CC



4BB

NATIONAL CITY

4DD1

4DD

LEGEND

-  BLOCK PROJECT
-  20-A PROJECT



Every reasonable effort has been made to assure the accuracy of this map. SanGIS does not assume any liability arising from its use. THIS MAP IS PROVIDED WITHOUT WARRANTY OF ANY KIND, either expressed or implied, including, but not limited to, the implied warranties of merchantability and fitness for a particular purpose. PROPRIETARY INFORMATION: The use of this information is pursuant to license agreement only. Any resale or re-licensing of this information is prohibited, except in accordance with such sublicensing agreements.



No Scale



Utilities Undergrounding Program Master Plan 2009

Residential Project Block 4D

Council District:4
Project Status: unallocated
Allocation Year:2019
Estimated Start of Construction: June 2021
Estimated End of Construction: June 2023
Estimated Trench Length: 14,922'
Estimated Number of Customers:367
Estimated Project Cost:\$7,442,997

Contact : Underground Utility Program Info. Line
 Phone : (619) 533-3841
 Email : undergrounding@san Diego.gov
 Website : www.sandiego.gov/undergrounding



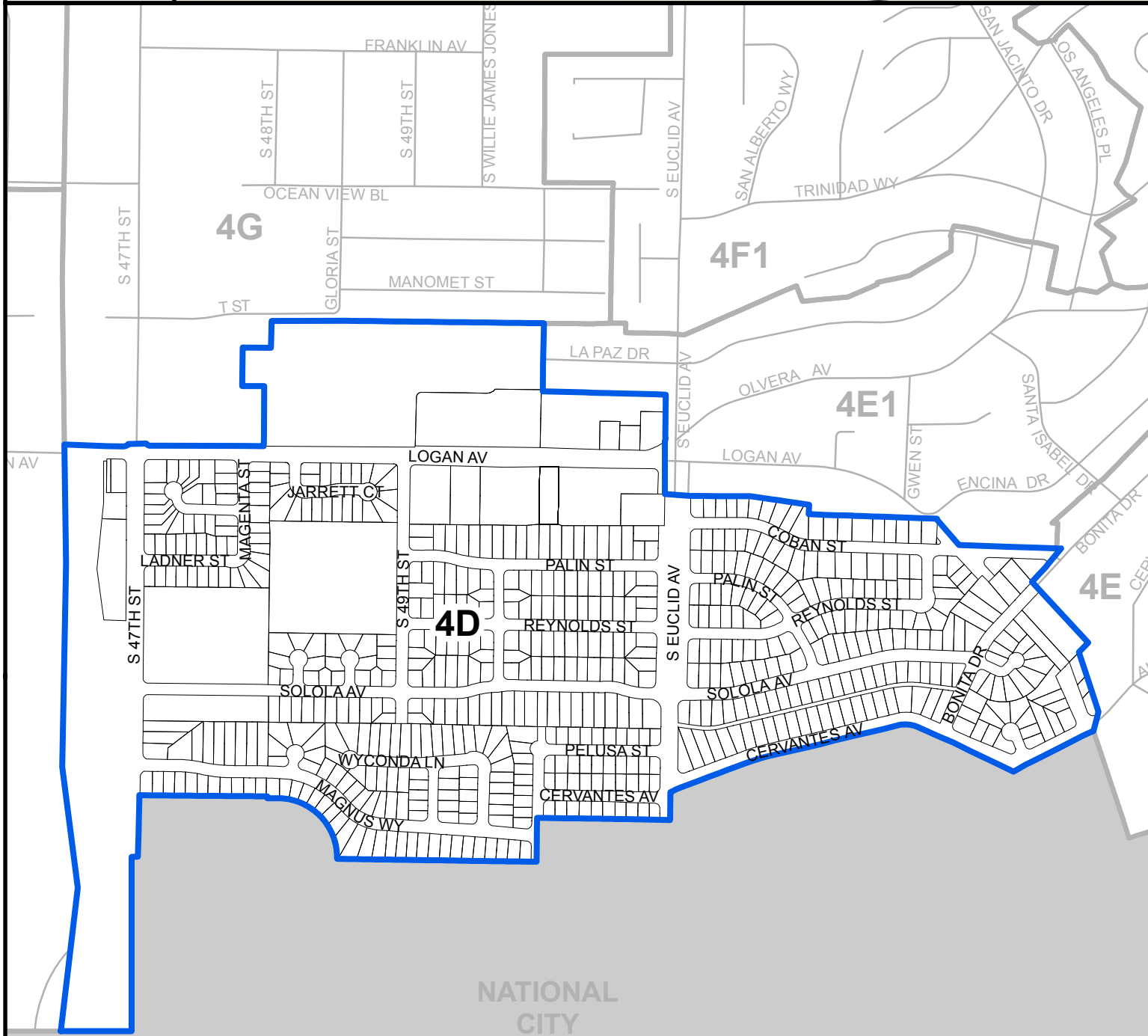


THE CITY OF SAN DIEGO

Utilities Undergrounding Program



Residential Project Block 4D

A CLEAR VIEW OF SAN DIEGO



No Scale

LEGEND

-  BLOCK PROJECT
-  20-A PROJECT



Every reasonable effort has been made to assure the accuracy of this map. SanGIS does not assume any liability arising from its use. THIS MAP IS PROVIDED WITHOUT WARRANTY OF ANY KIND, either expressed or implied, including, but not limited to, the implied warranties of merchantability and fitness for a particular purpose. PROPRIETARY INFORMATION: The use of this information is pursuant to license agreement only. Any resale or re-licensing of this information is prohibited, except in accordance with such sublicensing agreements.



Utilities Undergrounding Program Master Plan 2009

Residential Project Block 4DD

Council District:4
Project Status: unallocated
Allocation Year:2048
Estimated Start of Construction: June 2050
Estimated End of Construction: June 2052
Estimated Trench Length: 15,891'
Estimated Number of Customers:404
Estimated Project Cost:\$7,966,978

Contact : Underground Utility Program Info. Line
 Phone : (619) 533-3841
 Email : undergrounding@san Diego.gov
 Website : www.sandiego.gov/undergrounding



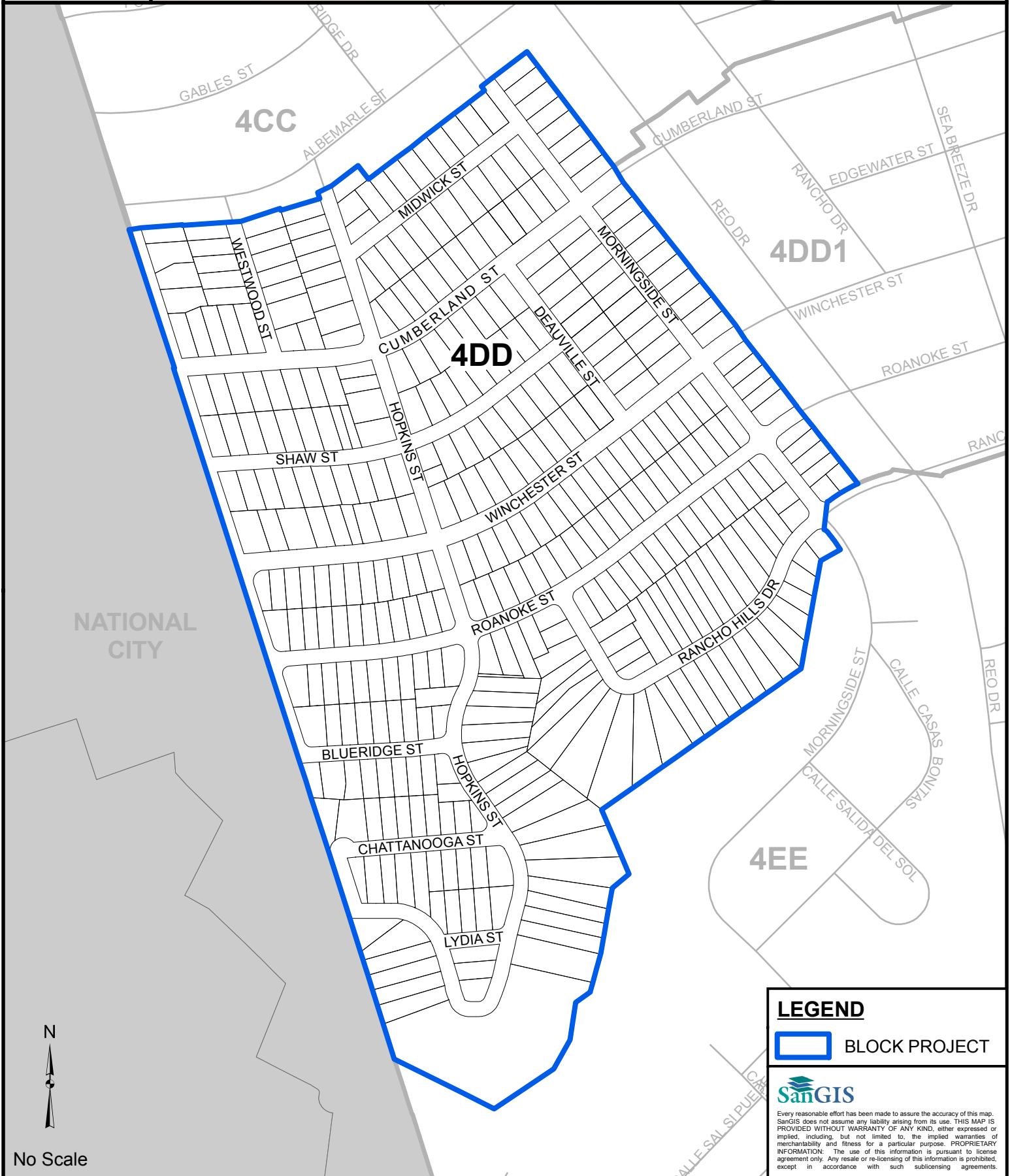


THE CITY OF SAN DIEGO

Utilities Undergrounding Program

Residential Project Block 4DD

A CLEAR VIEW OF SAN DIEGO



NATIONAL CITY

4CC

4DD

4DD1

4EE



No Scale

LEGEND

 BLOCK PROJECT



Every reasonable effort has been made to assure the accuracy of this map. SanGIS does not assume any liability arising from its use. THIS MAP IS PROVIDED WITHOUT WARRANTY OF ANY KIND, either expressed or implied, including, but not limited to, the implied warranties of merchantability and fitness for a particular purpose. PROPRIETARY INFORMATION: The use of this information is pursuant to license agreement only. Any resale or re-licensing of this information is prohibited, except in accordance with such sublicensing agreements.



Utilities Undergrounding Program Master Plan 2009

Residential Project Block 4DD1

Council District:4
Project Status: unallocated
Allocation Year:2049
Estimated Start of Construction: June 2051
Estimated End of Construction: June 2053
Estimated Trench Length: 16,783'
Estimated Number of Customers:367
Estimated Project Cost:\$8,139,181

20A Projects Included in this Block Project Area

Project Name: Cumberland St
Allocation Year: 2016
Length: 2,042'
Project Status:unallocated

Contact : Underground Utility Program Info. Line
 Phone : (619) 533-3841
 Email : undergrounding@san Diego.gov
 Website : www.sandiego.gov/undergrounding



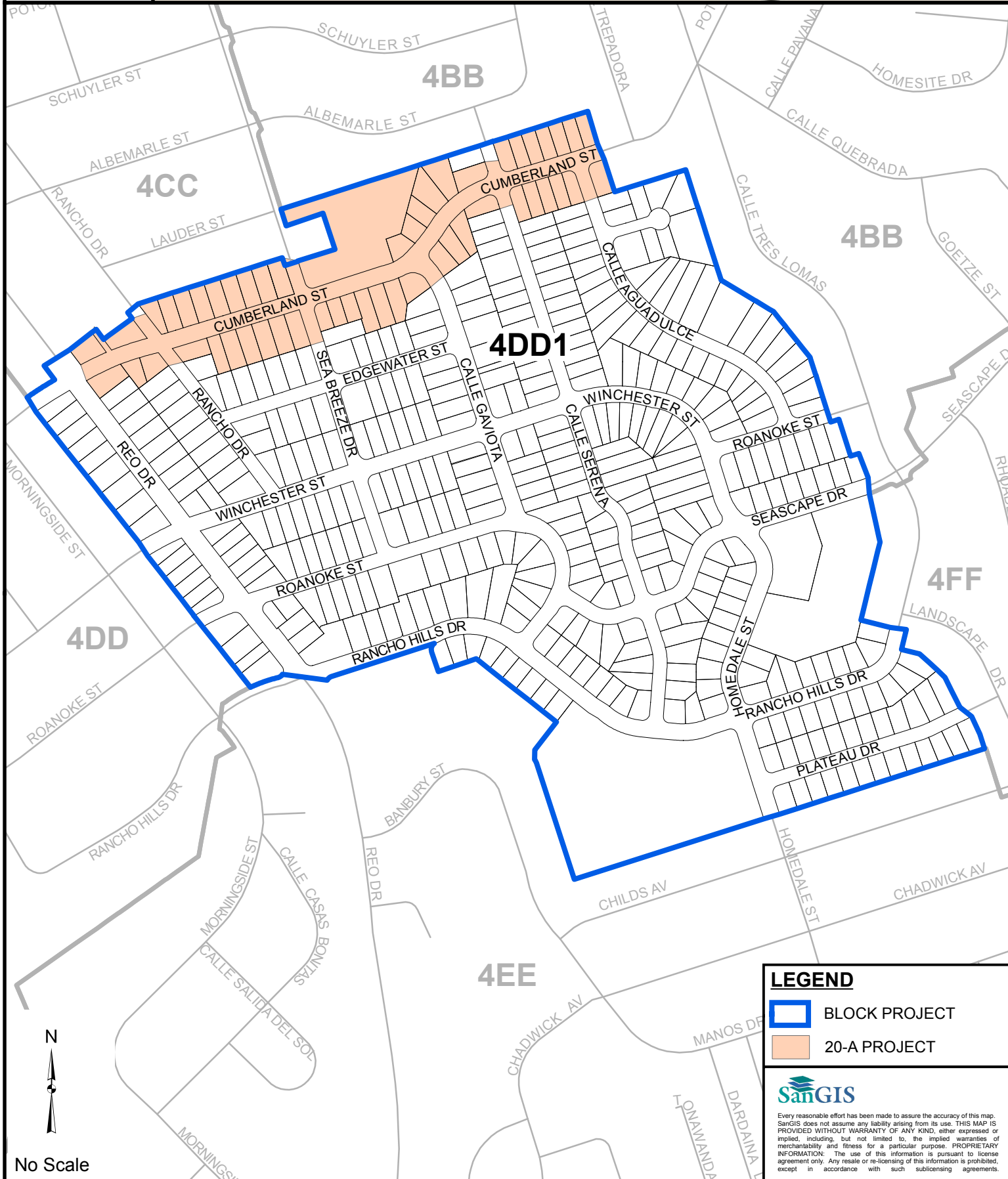


THE CITY OF SAN DIEGO

Utilities Undergrounding Program



A CLEAR VIEW OF SAN DIEGO

Residential Project Block 4DD1



No Scale

LEGEND

-  BLOCK PROJECT
-  20-A PROJECT

SanGIS

Every reasonable effort has been made to assure the accuracy of this map. SanGIS does not assume any liability arising from its use. THIS MAP IS PROVIDED WITHOUT WARRANTY OF ANY KIND, either expressed or implied, including, but not limited to, the implied warranties of merchantability and fitness for a particular purpose. PROPRIETARY INFORMATION: The use of this information is pursuant to license agreement only. Any resale or re-licensing of this information is prohibited, except in accordance with such sublicensing agreements.



Utilities Undergrounding Program Master Plan 2009

Residential Project Block 4E

Council District:4
Project Status: unallocated
Allocation Year:2022
Estimated Start of Construction: June 2024
Estimated End of Construction: June 2026
Estimated Trench Length: 11,621'
Estimated Number of Customers:303
Estimated Project Cost:\$5,876,986

20A Projects Included in this Block Project Area

Project Name: Division St
 Allocation Year: 2014
 Length: 3,166'
 Project Status:unallocated

Contact : Underground Utility Program Info. Line
 Phone : (619) 533-3841
 Email : undergrounding@san Diego.gov
 Website : www.sandiego.gov/undergrounding



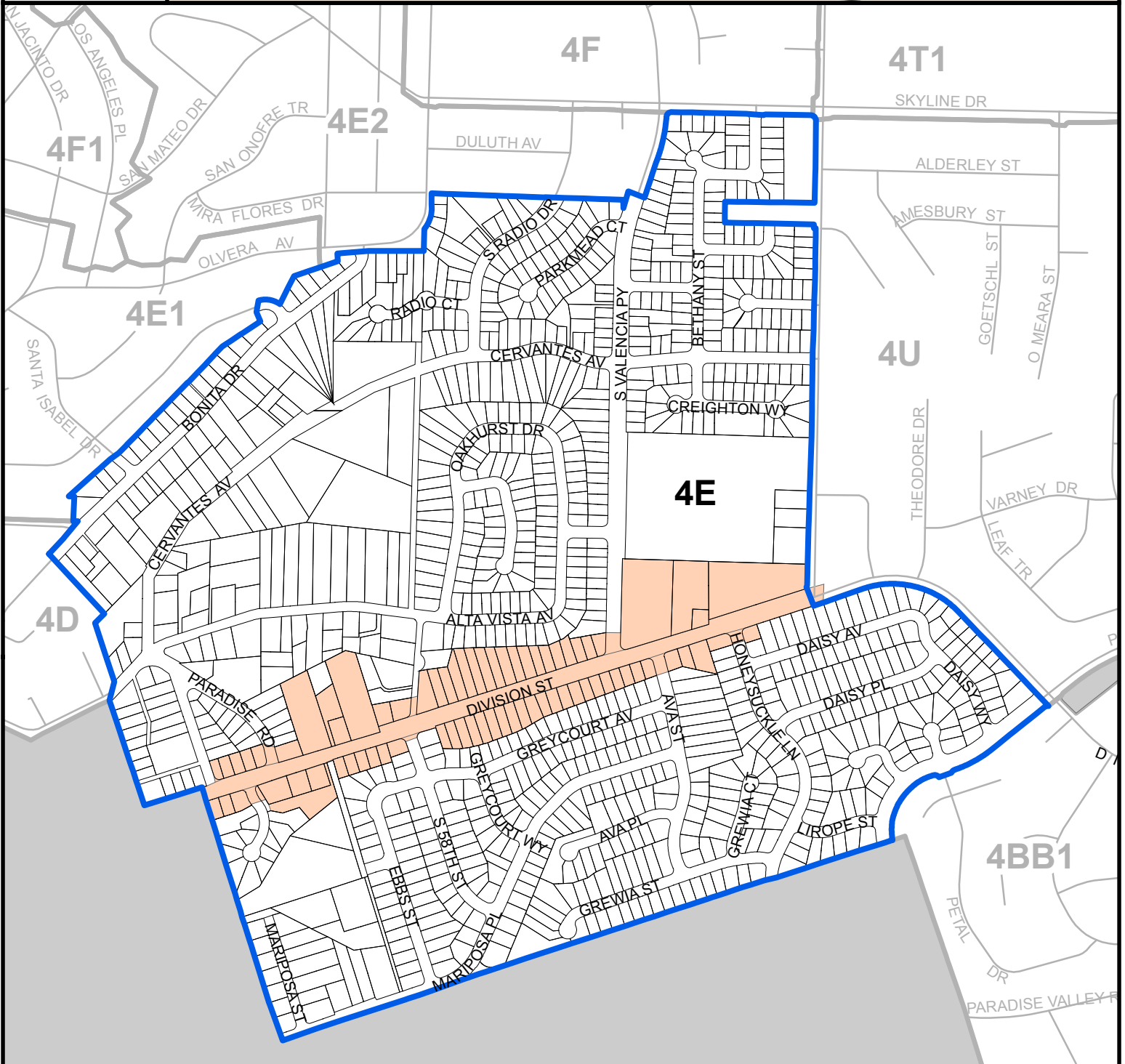


THE CITY OF SAN DIEGO

Utilities Undergrounding Program

Residential Project Block 4E

A CLEAR VIEW OF SAN DIEGO





NATIONAL CITY



No Scale

LEGEND

-  BLOCK PROJECT
-  20-A PROJECT



Every reasonable effort has been made to assure the accuracy of this map. SanGIS does not assume any liability arising from its use. THIS MAP IS PROVIDED WITHOUT WARRANTY OF ANY KIND, either expressed or implied, including, but not limited to, the implied warranties of merchantability and fitness for a particular purpose. PROPRIETARY INFORMATION: The use of this information is pursuant to license agreement only. Any resale or re-licensing of this information is prohibited, except in accordance with such sublicensing agreements.



Utilities Undergrounding Program Master Plan 2009

Residential Project Block 4E1

Council District:4
Project Status: unallocated
Allocation Year:2020
Estimated Start of Construction: June 2022
Estimated End of Construction: June 2024
Estimated Trench Length: 12,358'
Estimated Number of Customers:328
Estimated Project Cost:\$6,261,804

Contact : Underground Utility Program Info. Line
 Phone : (619) 533-3841
 Email : undergrounding@san Diego.gov
 Website : www.sandiego.gov/undergrounding



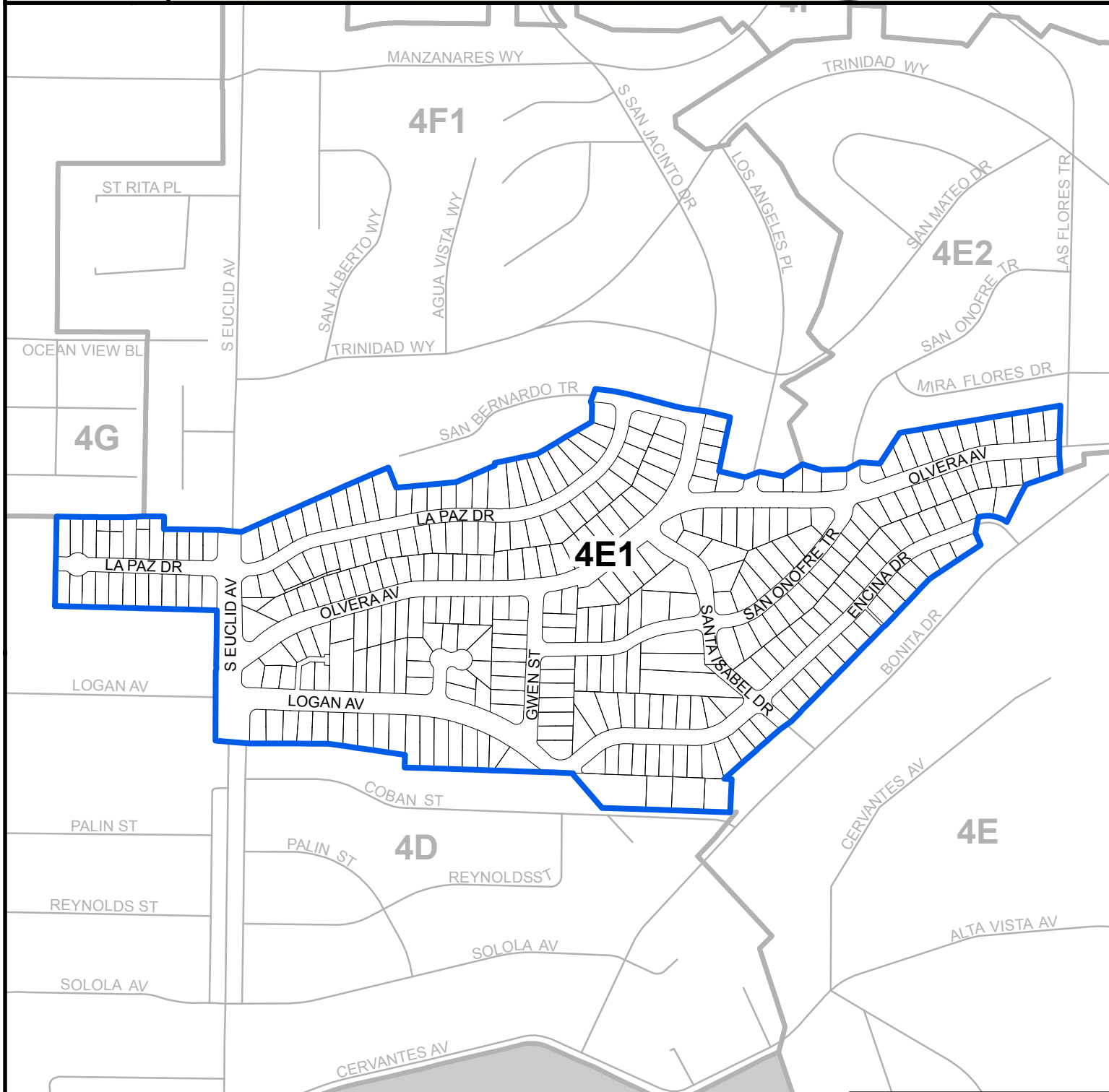


THE CITY OF SAN DIEGO

Utilities Undergrounding Program

A CLEAR VIEW OF SAN DIEGO

Residential Project Block 4E1



No Scale

LEGEND

 BLOCK PROJECT



Every reasonable effort has been made to assure the accuracy of this map. SanGIS does not assume any liability arising from its use. THIS MAP IS PROVIDED WITHOUT WARRANTY OF ANY KIND, either expressed or implied, including, but not limited to, the implied warranties of merchantability and fitness for a particular purpose. PROPRIETARY INFORMATION: The use of this information is pursuant to license agreement only. Any resale or re-licensing of this information is prohibited, except in accordance with such sublicensing agreements.



Utilities Undergrounding Program Master Plan 2009

Residential Project Block 4E2

Council District:4
Project Status: unallocated
Allocation Year:2021
Estimated Start of Construction: June 2023
Estimated End of Construction: June 2025
Estimated Trench Length: 12,068'
Estimated Number of Customers:347
Estimated Project Cost:\$6,313,952

Contact : Underground Utility Program Info. Line
 Phone : (619) 533-3841
 Email : undergrounding@san Diego.gov
 Website : www.sandiego.gov/undergrounding



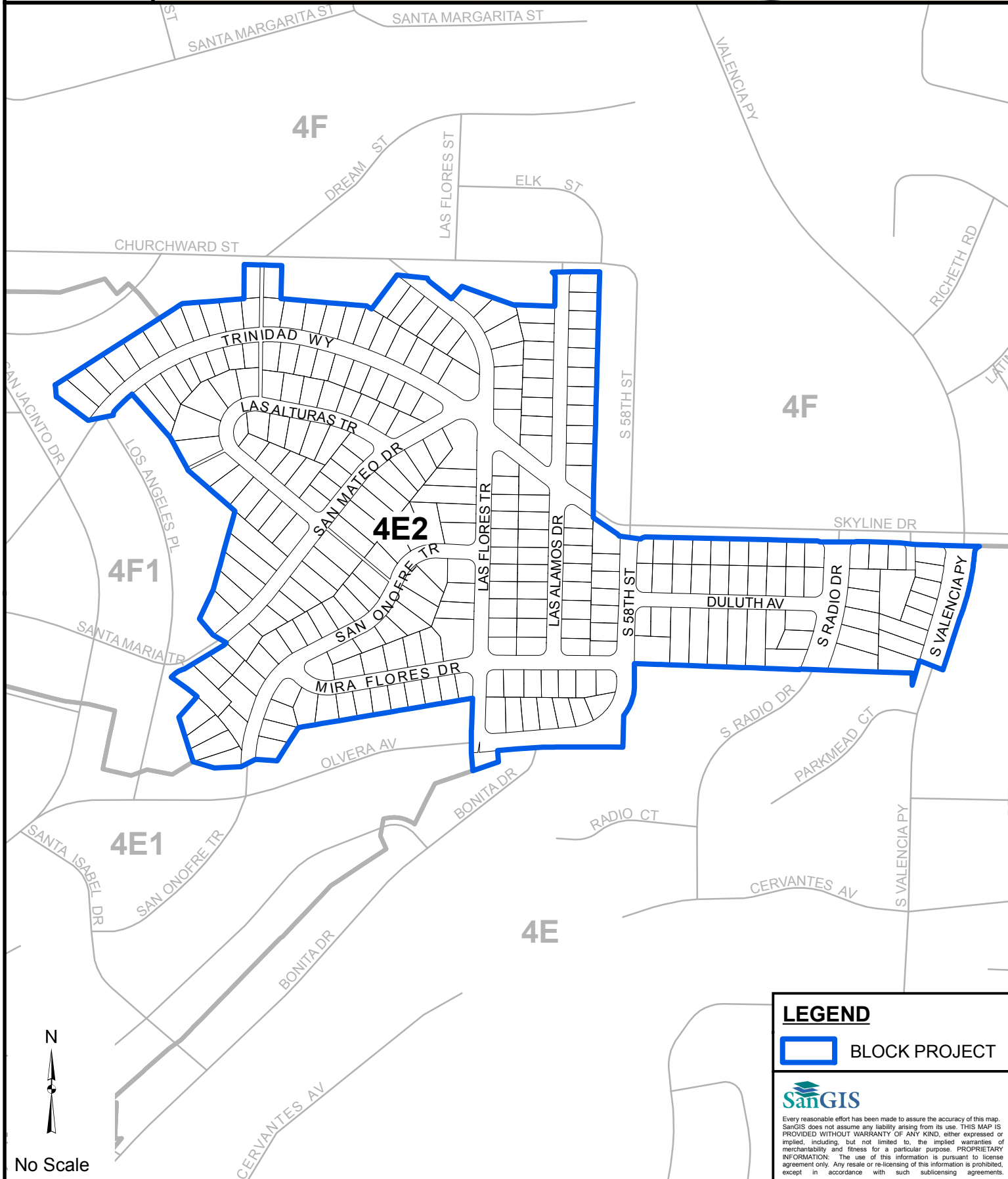


THE CITY OF SAN DIEGO

Utilities Undergrounding Program

Residential Project Block 4E2

A CLEAR VIEW OF SAN DIEGO



No Scale

LEGEND

 BLOCK PROJECT



Every reasonable effort has been made to assure the accuracy of this map. SanGIS does not assume any liability arising from its use. THIS MAP IS PROVIDED WITHOUT WARRANTY OF ANY KIND, either expressed or implied, including, but not limited to, the implied warranties of merchantability and fitness for a particular purpose. PROPRIETARY INFORMATION: The use of this information is pursuant to license agreement only. Any resale or re-licensing of this information is prohibited, except in accordance with such sublicensing agreements.



Utilities Undergrounding Program Master Plan 2009

Residential Project Block 4EE

Council District:4
Project Status: unallocated
Allocation Year:2047
Estimated Start of Construction: June 2049
Estimated End of Construction: June 2051
Estimated Trench Length: 16,075'
Estimated Number of Customers:370
Estimated Project Cost:\$7,757,902

20A Projects Included in this Block Project Area

Project Name:Reo Dr
 Allocation Year: 2022
 Length: 631'
 Project Status:unallocated

Project Name:Valley Rd
 Allocation Year: 2019
 Length: 1,279'
 Project Status:unallocated

Contact : Underground Utility Program Info. Line
 Phone : (619) 533-3841
 Email : undergrounding@sandiego.gov
 Website : www.sandiego.gov/undergrounding



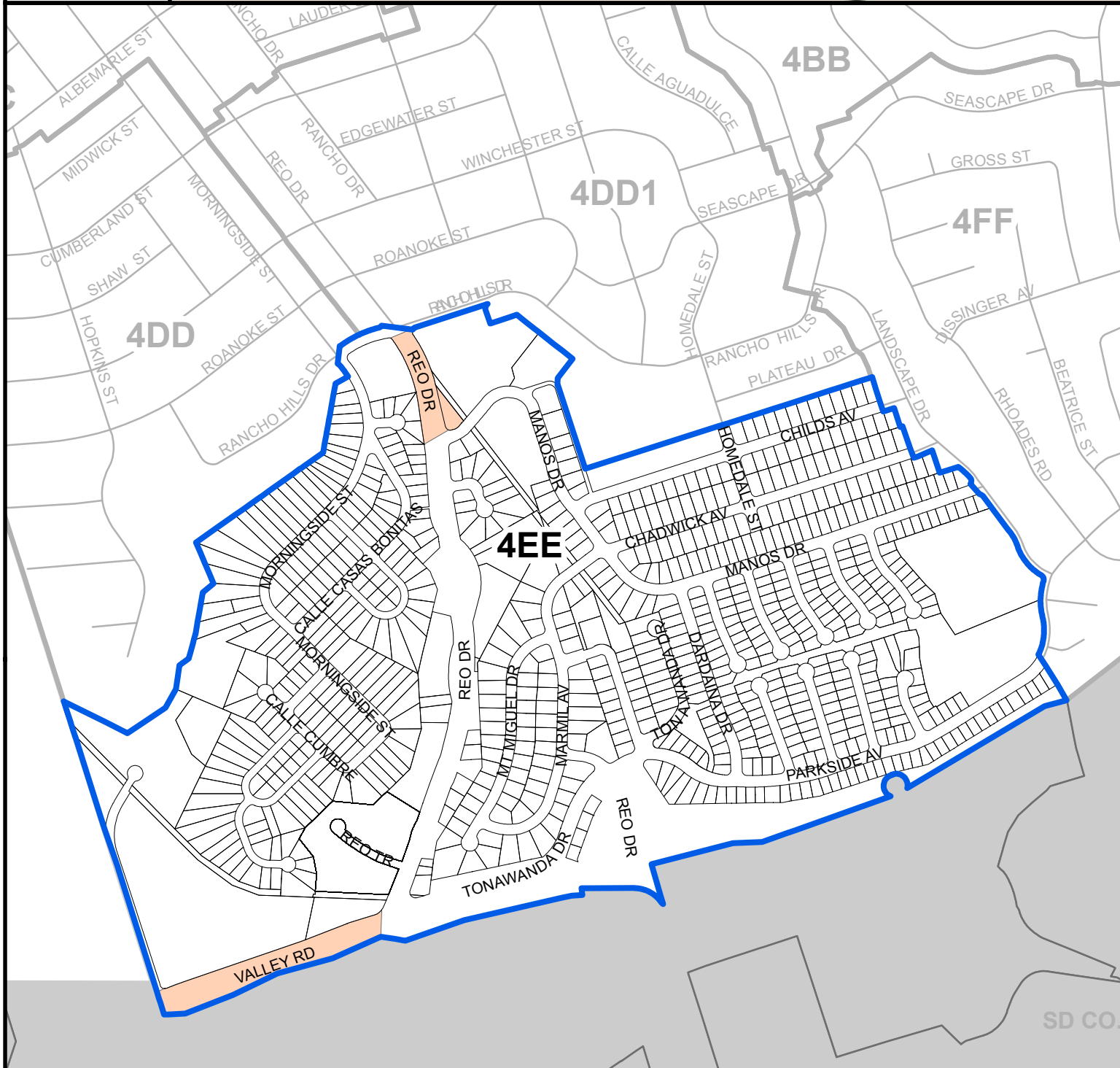


THE CITY OF SAN DIEGO

Utilities Undergrounding Program

Residential Project Block 4EE

A CLEAR VIEW OF SAN DIEGO



No Scale

LEGEND

- BLOCK PROJECT
- 20-A PROJECT



Every reasonable effort has been made to assure the accuracy of this map. SanGIS does not assume any liability arising from its use. THIS MAP IS PROVIDED WITHOUT WARRANTY OF ANY KIND, either expressed or implied, including, but not limited to, the implied warranties of merchantability and fitness for a particular purpose. PROPRIETARY INFORMATION: The use of this information is pursuant to license agreement only. Any resale or re-licensing of this information is prohibited, except in accordance with such sublicensing agreements.



Utilities Undergrounding Program Master Plan 2009

Residential Project Block 4F

Council District:4
Project Status: unallocated
Allocation Year:2024
Estimated Start of Construction: June 2026
Estimated End of Construction: June 2028
Estimated Trench Length: 15,428'
Estimated Number of Customers:396
Estimated Project Cost:\$7,732,954

20A Projects Included in this Block Project Area

Project Name: S 58th St
Allocation Year: 2021
Length: 872'
Project Status:unallocated

Contact : Underground Utility Program Info. Line
 Phone : (619) 533-3841
 Email : undergrounding@san Diego.gov
 Website : www.sandiego.gov/undergrounding



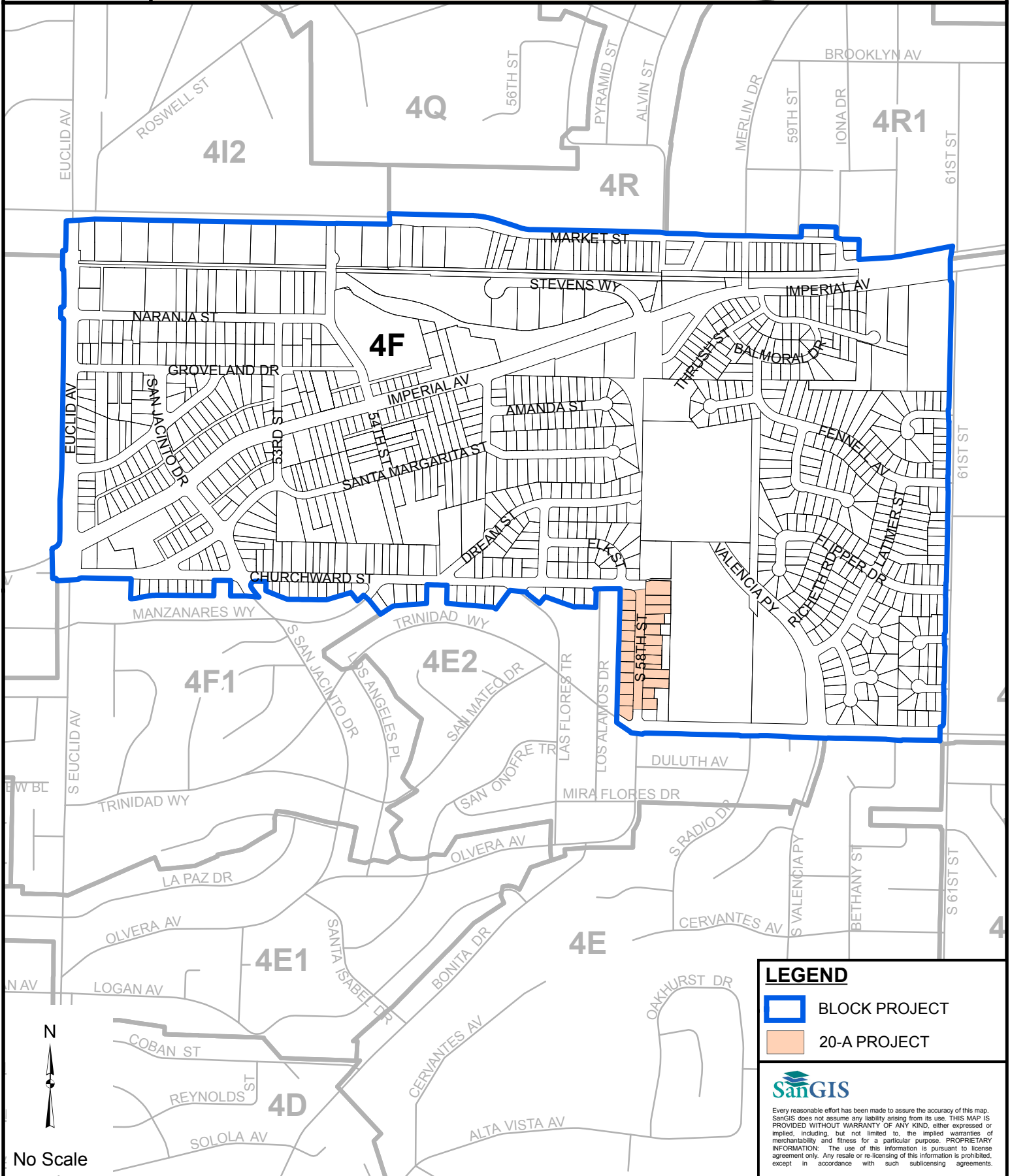


THE CITY OF SAN DIEGO

Utilities Undergrounding Program



Residential Project Block 4F

A CLEAR VIEW OF SAN DIEGO



No Scale

LEGEND

-  BLOCK PROJECT
-  20-A PROJECT

SaNGIS

Every reasonable effort has been made to assure the accuracy of this map. SaNGIS does not assume any liability arising from its use. THIS MAP IS PROVIDED WITHOUT WARRANTY OF ANY KIND, either expressed or implied, including, but not limited to, the implied warranties of merchantability and fitness for a particular purpose. PROPRIETARY INFORMATION: The use of this information is pursuant to license agreement only. Any resale or re-licensing of this information is prohibited, except in accordance with such sublicensing agreements.



Utilities Undergrounding Program Master Plan 2009

Residential Project Block 4F1

Council District:4
Project Status: unallocated
Allocation Year:2023
Estimated Start of Construction: June 2025
Estimated End of Construction: June 2027
Estimated Trench Length: 12,756'
Estimated Number of Customers:305
Estimated Project Cost:\$6,316,417

Contact : Underground Utility Program Info. Line
 Phone : (619) 533-3841
 Email : undergrounding@san Diego.gov
 Website : www.sandiego.gov/undergrounding





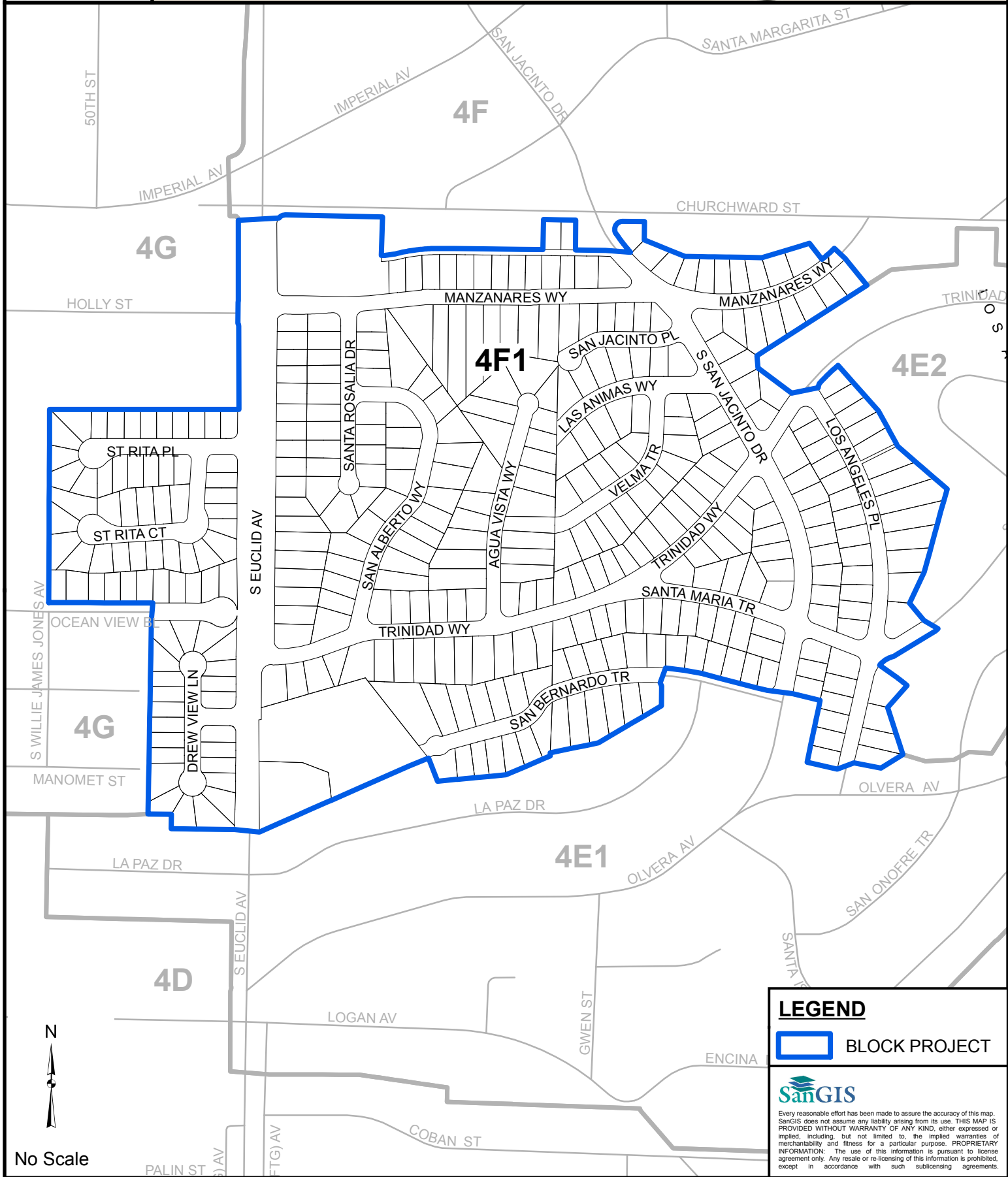
THE CITY OF SAN DIEGO

Utilities Undergrounding Program


A CLEAR VIEW OF SAN DIEGO




Residential Project Block 4F1



LEGEND

 BLOCK PROJECT



Every reasonable effort has been made to assure the accuracy of this map. SanGIS does not assume any liability arising from its use. THIS MAP IS PROVIDED WITHOUT WARRANTY OF ANY KIND, either expressed or implied, including, but not limited to, the implied warranties of merchantability and fitness for a particular purpose. PROPRIETARY INFORMATION: The use of this information is pursuant to license agreement only. Any resale or re-licensing of this information is prohibited, except in accordance with such sublicensing agreements.

No Scale



Utilities Undergrounding Program Master Plan 2009

Residential Project Block 4FF

Council District:4
Project Status: unallocated
Allocation Year:2051
Estimated Start of Construction: June 2053
Estimated End of Construction: June 2055
Estimated Trench Length: 15,850'
Estimated Number of Customers:373
Estimated Project Cost:\$7,498,302

20A Projects Included in this Block Project Area

Project Name:Landscape Dr
 Allocation Year: 2020
 Length: 1,983'
 Project Status:unallocated

Project Name: Parkside Av
 Allocation Year: 2018
 Length: 1,834'
 Project Status:unallocated

Contact : Underground Utility Program Info. Line
 Phone : (619) 533-3841
 Email : undergrounding@san Diego.gov
 Website : www.sandiego.gov/undergrounding



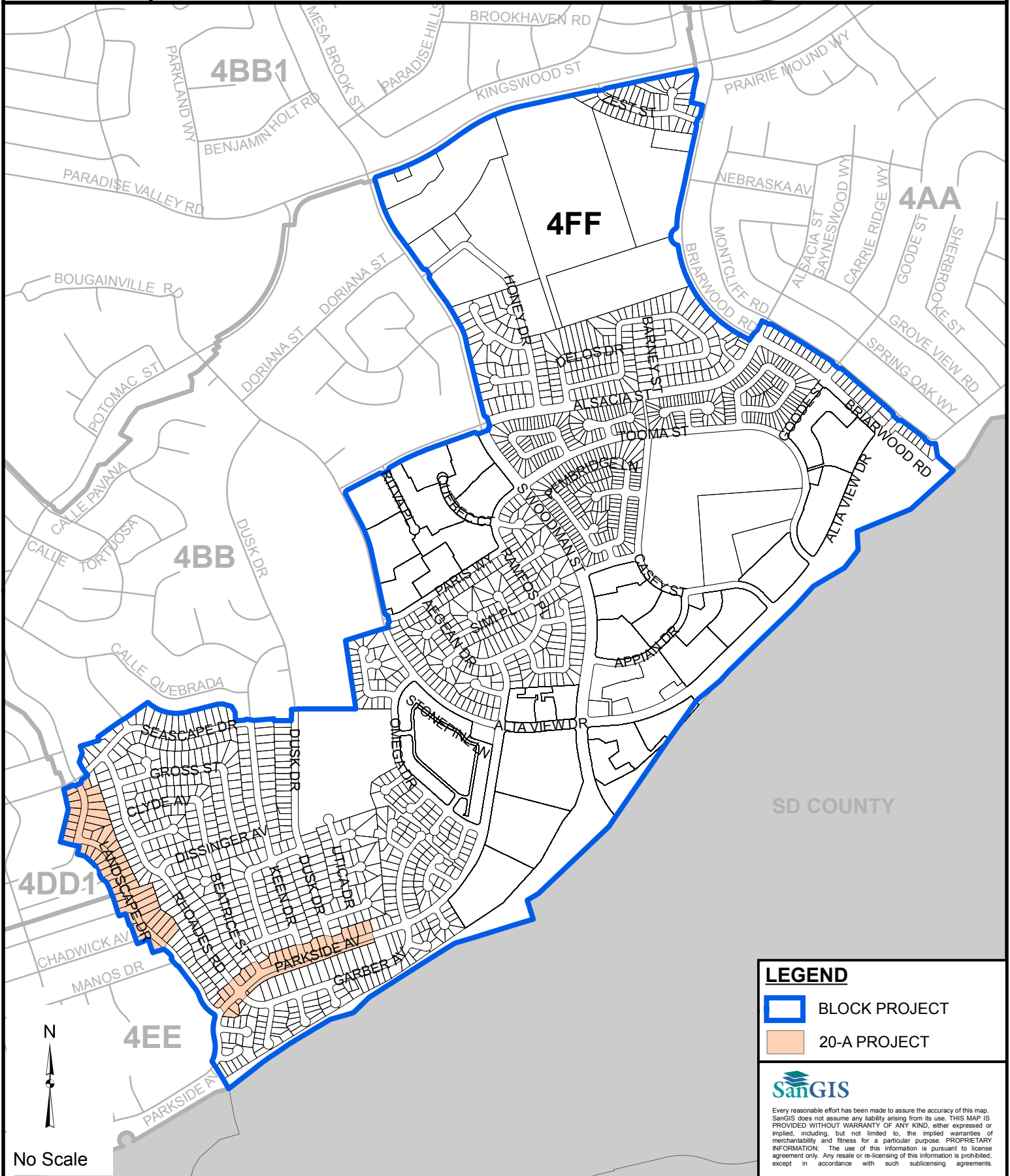


THE CITY OF SAN DIEGO



Utilities Undergrounding Program

Residential Project Block 4FF

A CLEAR VIEW OF SAN DIEGO



LEGEND

-  BLOCK PROJECT
-  20-A PROJECT

SanGIS

Every reasonable effort has been made to assure the accuracy of this map. SanGIS does not assume any liability arising from its use. THIS MAP IS PROVIDED WITHOUT WARRANTY OF ANY KIND, either expressed or implied, including, but not limited to, the implied warranties of merchantability and fitness for a particular purpose. PROPRIETARY INFORMATION: The use of this information is pursuant to license agreement only. Any resale or re-licensing of this information is prohibited, except in accordance with such sublicensing agreements.



Utilities Undergrounding Program Master Plan 2009

Residential Project Block 4G

Council District:4
Project Status: construction
Allocation Year:2004
Estimated Start of Construction: August 2007
Estimated End of Construction: December 2011
Estimated Trench Length: 18,300'
Estimated Number of Customers:449
Estimated Project Cost:\$8,832,186
Council Resolution Number: R-298915

Contact : Underground Utility Program Info. Line
Phone : (619) 533-3841
Email : undergrounding@sandiego.gov
Website : www.sandiego.gov/undergrounding



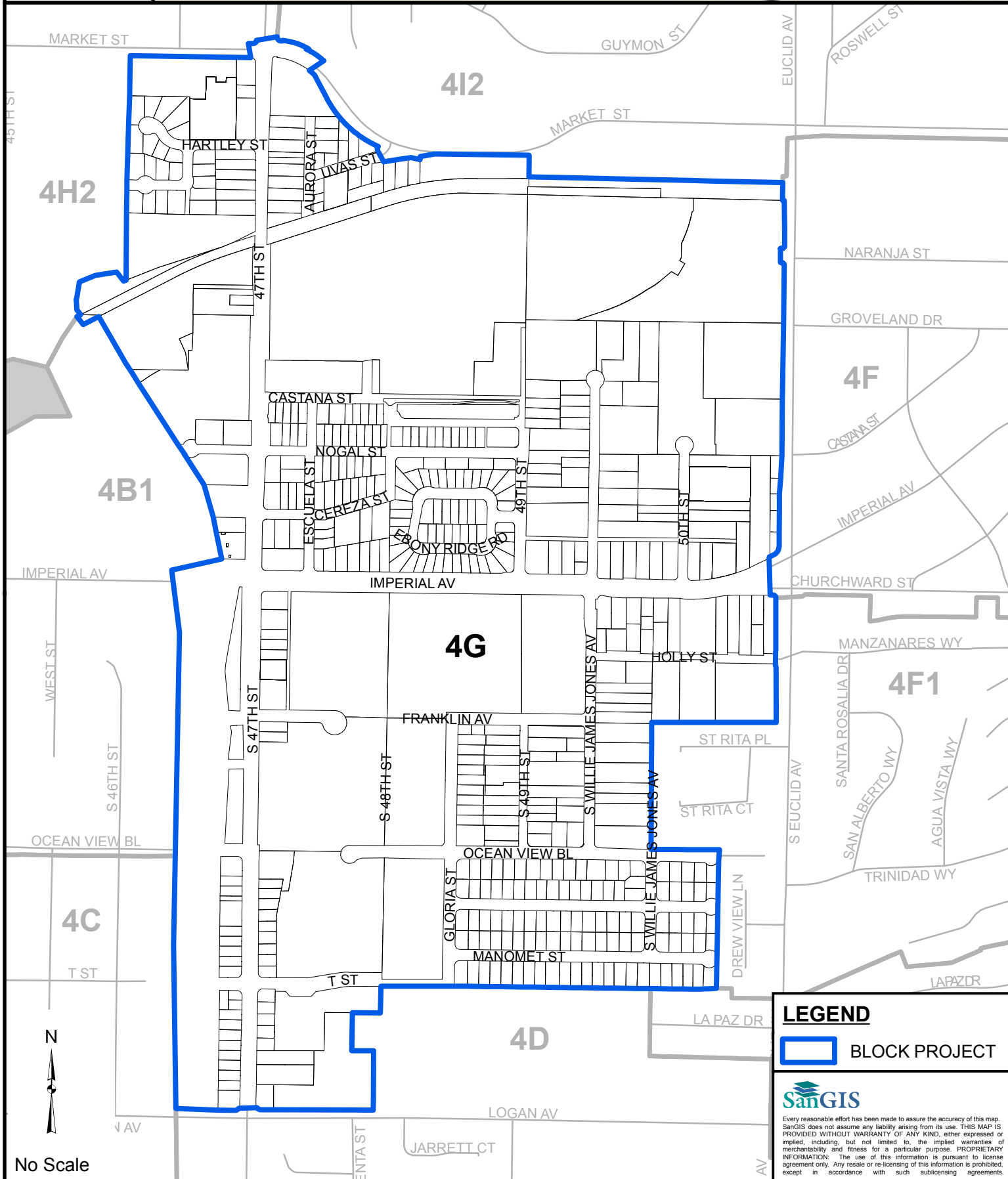


THE CITY OF SAN DIEGO

Utilities Undergrounding Program

Residential Project Block 4G

A CLEAR VIEW OF SAN DIEGO



No Scale

LEGEND

 BLOCK PROJECT

SanGIS

Every reasonable effort has been made to assure the accuracy of this map. SanGIS does not assume any liability arising from its use. THIS MAP IS PROVIDED WITHOUT WARRANTY OF ANY KIND, either expressed or implied, including, but not limited to, the implied warranties of merchantability and fitness for a particular purpose. PROPRIETARY INFORMATION: The use of this information is pursuant to license agreement only. Any resale or re-licensing of this information is prohibited, except in accordance with such sublicensing agreements.



Utilities Undergrounding Program Master Plan 2009

Residential Project Block 4H

Council District:4
Project Status: unallocated
Allocation Year:2035
Estimated Start of Construction: June 2037
Estimated End of Construction: June 2039
Estimated Trench Length: 12,686'
Estimated Number of Customers:268
Estimated Project Cost:\$6,122,636

20A Projects Included in this Block Project Area

Project Name: Hilltop Dr
Allocation Year: 2011
Length: 2,324'
Project Status:unallocated

Contact : Underground Utility Program Info. Line
 Phone : (619) 533-3841
 Email : undergrounding@san Diego.gov
 Website : www.sandiego.gov/undergrounding



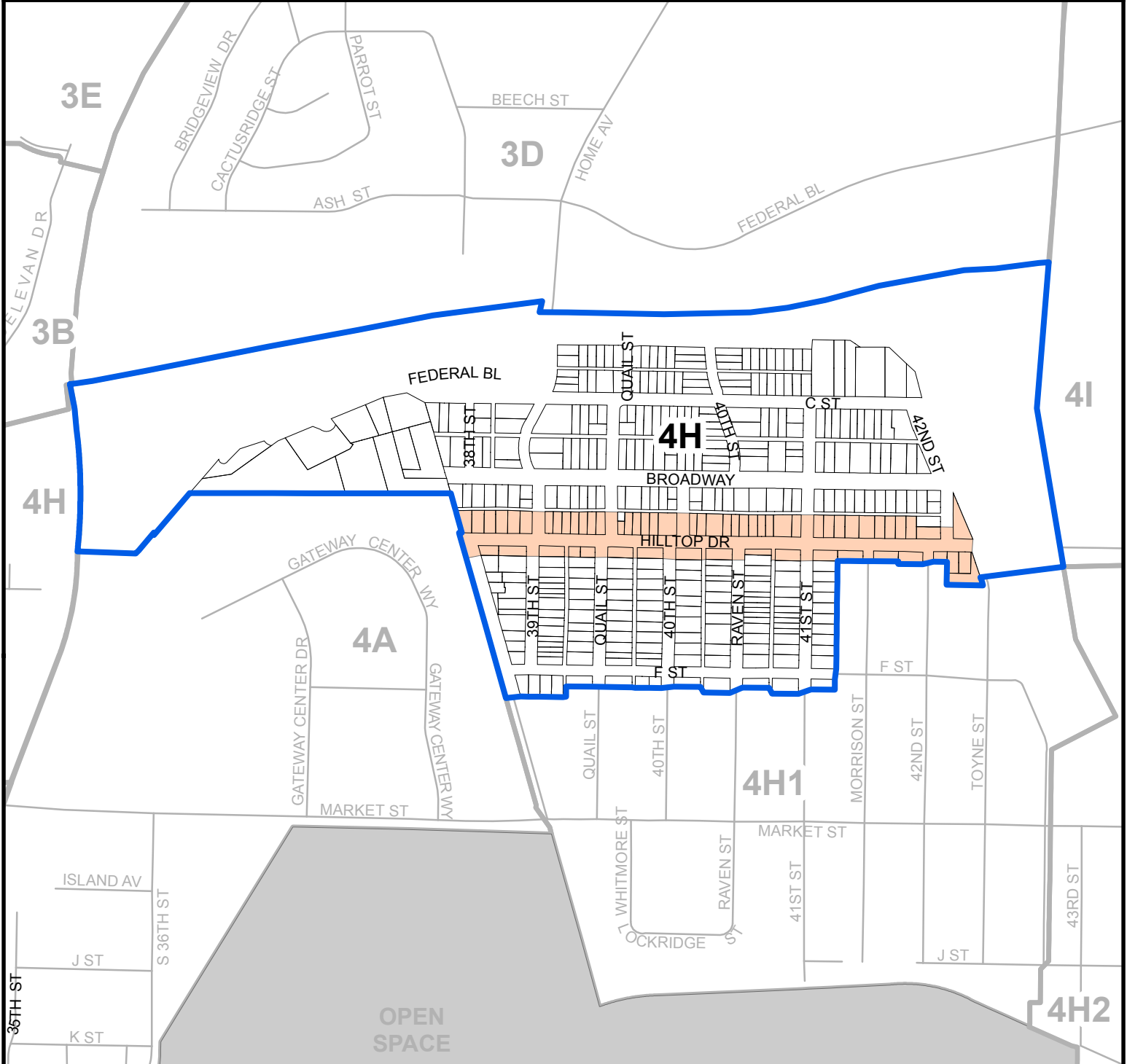


THE CITY OF SAN DIEGO



Utilities Undergrounding Program

Residential Project Block 4H

A CLEAR VIEW OF SAN DIEGO



LEGEND

-  BLOCK PROJECT
-  20-A PROJECT

SANGIS

Every reasonable effort has been made to assure the accuracy of this map. SanGIS does not assume any liability arising from its use. THIS MAP IS PROVIDED WITHOUT WARRANTY OF ANY KIND, either expressed or implied, including, but not limited to, the implied warranties of merchantability and fitness for a particular purpose. PROPRIETARY INFORMATION: The use of this information is pursuant to license agreement only. Any resale or re-licensing of this information is prohibited, except in accordance with such sublicensing agreements.



Utilities Undergrounding Program Master Plan 2009

Residential Project Block 4H1

Council District:4
Project Status: unallocated
Allocation Year:2037
Estimated Start of Construction: June 2039
Estimated End of Construction: June 2041
Estimated Trench Length: 14,185'
Estimated Number of Customers:341
Estimated Project Cost:\$7,053,814

Contact : Underground Utility Program Info. Line
 Phone : (619) 533-3841
 Email : undergrounding@san Diego.gov
 Website : www.sandiego.gov/undergrounding





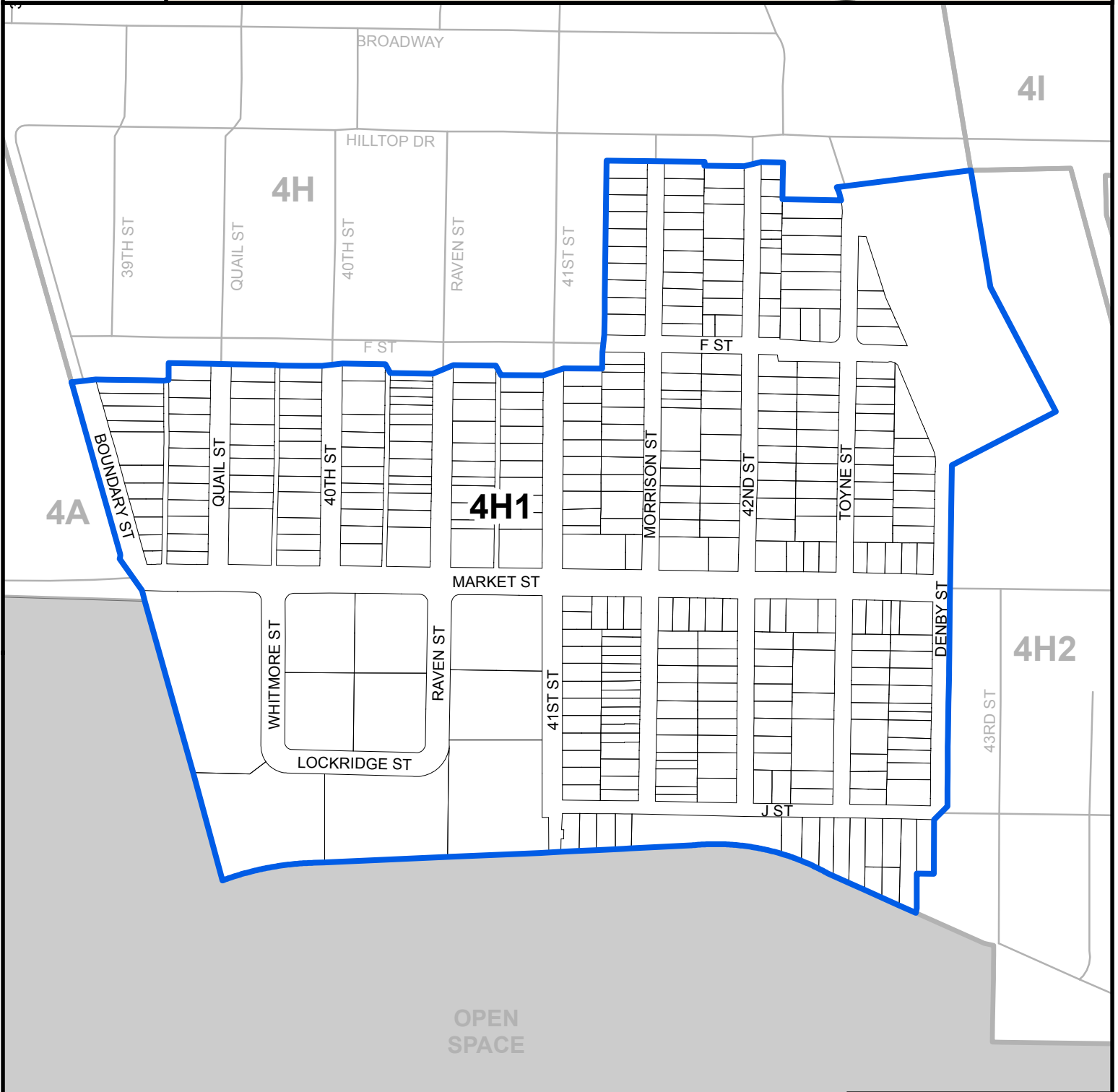
THE CITY OF SAN DIEGO

Utilities Undergrounding Program

Residential Project Block 4H1



A CLEAR VIEW OF SAN DIEGO



No Scale

LEGEND

 BLOCK PROJECT



Every reasonable effort has been made to assure the accuracy of this map. SanGIS does not assume any liability arising from its use. THIS MAP IS PROVIDED WITHOUT WARRANTY OF ANY KIND, either expressed or implied, including, but not limited to, the implied warranties of merchantability and fitness for a particular purpose. PROPRIETARY INFORMATION: The use of this information is pursuant to license agreement only. Any resale or re-licensing of this information is prohibited, except in accordance with such sublicensing agreements.



Utilities Undergrounding Program Master Plan 2009

Residential Project Block 4H2

Council District:4
Project Status:..... unallocated
Allocation Year:.....2036
Estimated Start of Construction:June 2038
Estimated End of Construction:June 2040
Estimated Trench Length: 14,633'
Estimated Number of Customers:350
Estimated Project Cost:.....\$7,182,978

Contact : Underground Utility Program Info. Line
 Phone : (619) 533-3841
 Email : undergrounding@saniego.gov
 Website : www.saniego.gov/undergrounding





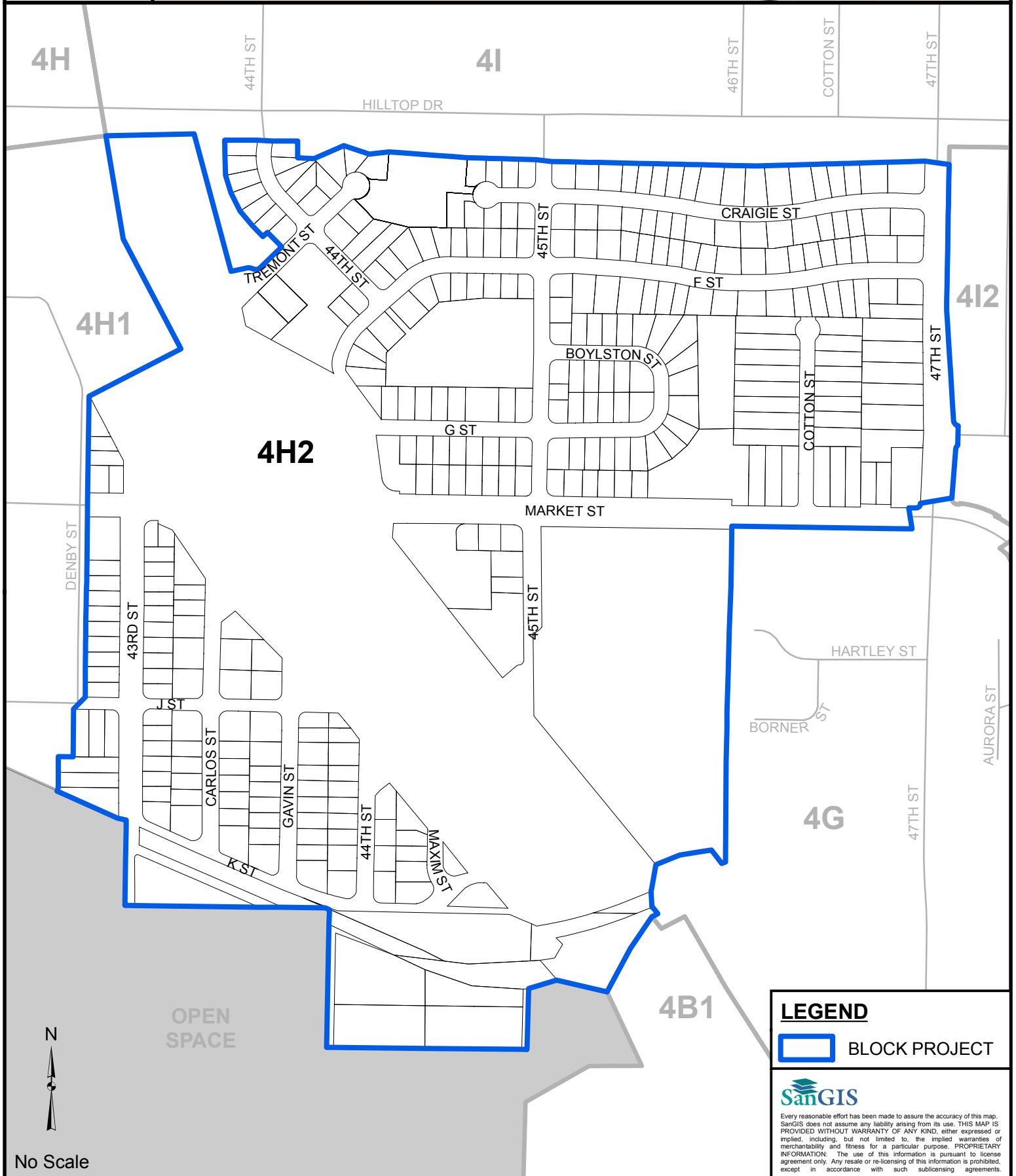
THE CITY OF SAN DIEGO

Utilities Undergrounding Program

A CLEAR VIEW OF SAN DIEGO





Residential Project Block 4H2



No Scale

LEGEND

 BLOCK PROJECT



Every reasonable effort has been made to assure the accuracy of this map. SanGIS does not assume any liability arising from its use. THIS MAP IS PROVIDED WITHOUT WARRANTY OF ANY KIND, either expressed or implied, including, but not limited to, the implied warranties of merchantability and fitness for a particular purpose. PROPRIETARY INFORMATION: The use of this information is pursuant to license agreement only. Any resale or re-licensing of this information is prohibited, except in accordance with such sublicensing agreements.



Utilities Undergrounding Program Master Plan 2009

Residential Project Block 4I

Council District:4
Project Status: unallocated
Allocation Year:2033
Estimated Start of Construction: June 2035
Estimated End of Construction: June 2037
Estimated Trench Length: 14,724'
Estimated Number of Customers:314
Estimated Project Cost:\$6,751,252

20A Projects Included in this Block Project Area

Project Name:Federal BI
 Allocation Year: 2018
 Length: 1,272'
 Project Status:unallocated

Project Name: Hilltop Dr
 Allocation Year: 2012
 Length: 4,631'
 Project Status:unallocated

Contact : Underground Utility Program Info. Line
 Phone : (619) 533-3841
 Email : undergrounding@sandiego.gov
 Website : www.sandiego.gov/undergrounding



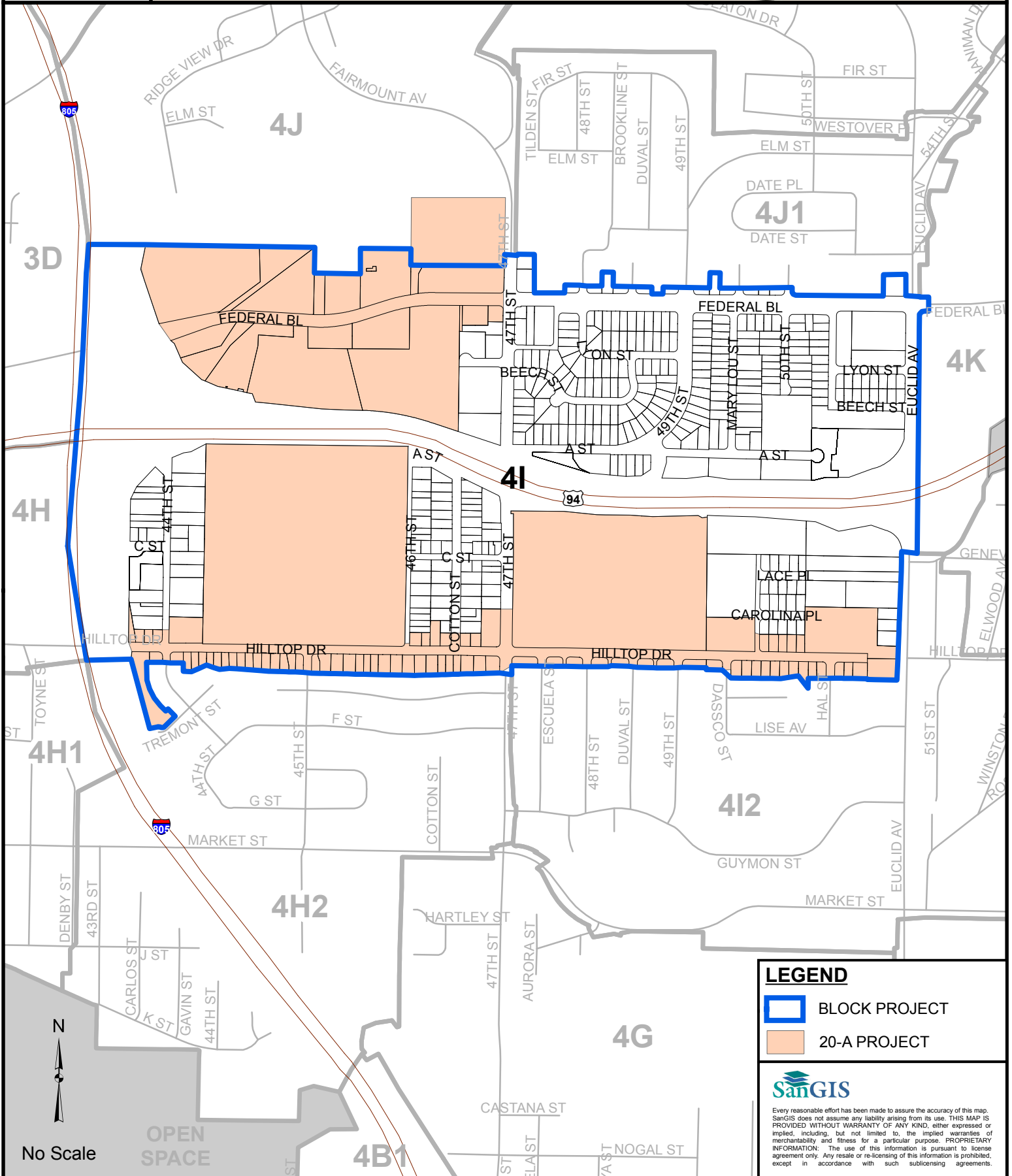


THE CITY OF SAN DIEGO

Utilities Undergrounding Program

Residential Project Block 4I

A CLEAR VIEW OF SAN DIEGO



LEGEND

- BLOCK PROJECT
- 20-A PROJECT

SANGIS

Every reasonable effort has been made to assure the accuracy of this map. SanGIS does not assume any liability arising from its use. THIS MAP IS PROVIDED WITHOUT WARRANTY OF ANY KIND, either expressed or implied, including, but not limited to, the implied warranties of merchantability and fitness for a particular purpose. PROPRIETARY INFORMATION: The use of this information is pursuant to license agreement only. Any resale or re-licensing of this information is prohibited, except in accordance with such sublicensing agreements.



No Scale

OPEN SPACE



Utilities Undergrounding Program Master Plan 2009

Residential Project Block 4I2

Council District:4
Project Status: unallocated
Allocation Year:2034
Estimated Start of Construction: June 2036
Estimated End of Construction: June 2038
Estimated Trench Length: 12,606'
Estimated Number of Customers:263
Estimated Project Cost:\$6,122,692

Contact : Underground Utility Program Info. Line
 Phone : (619) 533-3841
 Email : undergrounding@san Diego.gov
 Website : www.sandiego.gov/undergrounding



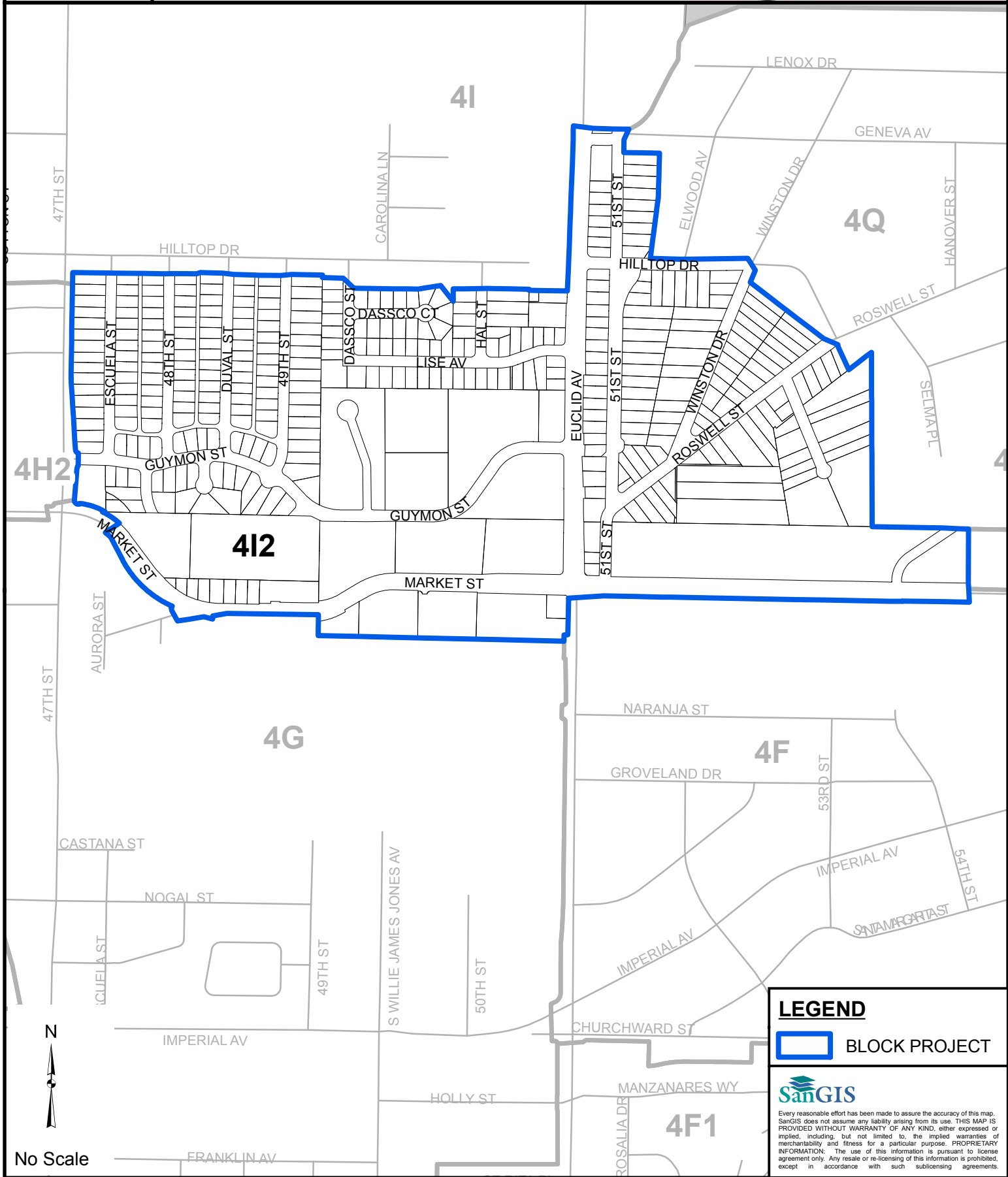


THE CITY OF SAN DIEGO


Utilities Undergrounding Program


Residential Project Block 412

A CLEAR VIEW OF SAN DIEGO



LEGEND

 BLOCK PROJECT



Every reasonable effort has been made to assure the accuracy of this map. SanGIS does not assume any liability arising from its use. THIS MAP IS PROVIDED WITHOUT WARRANTY OF ANY KIND, either expressed or implied, including, but not limited to, the implied warranties of merchantability and fitness for a particular purpose. PROPRIETARY INFORMATION: The use of this information is pursuant to license agreement only. Any resale or re-licensing of this information is prohibited, except in accordance with such sublicensing agreements.



Utilities Undergrounding Program Master Plan 2009

Residential Project Block 4J

Council District:4
Project Status: unallocated
Allocation Year:2032
Estimated Start of Construction: June 2034
Estimated End of Construction: June 2036
Estimated Trench Length: 23,248'
Estimated Number of Customers:549
Estimated Project Cost:\$10,938,559

20A Projects Included in this Block Project Area

Project Name: Euclid Avenue
Allocation Year: 2017
Length: 1,093'
Project Status:unallocated

Contact : Underground Utility Program Info. Line
 Phone : (619) 533-3841
 Email : undergrounding@san Diego.gov
 Website : www.sandiego.gov/undergrounding



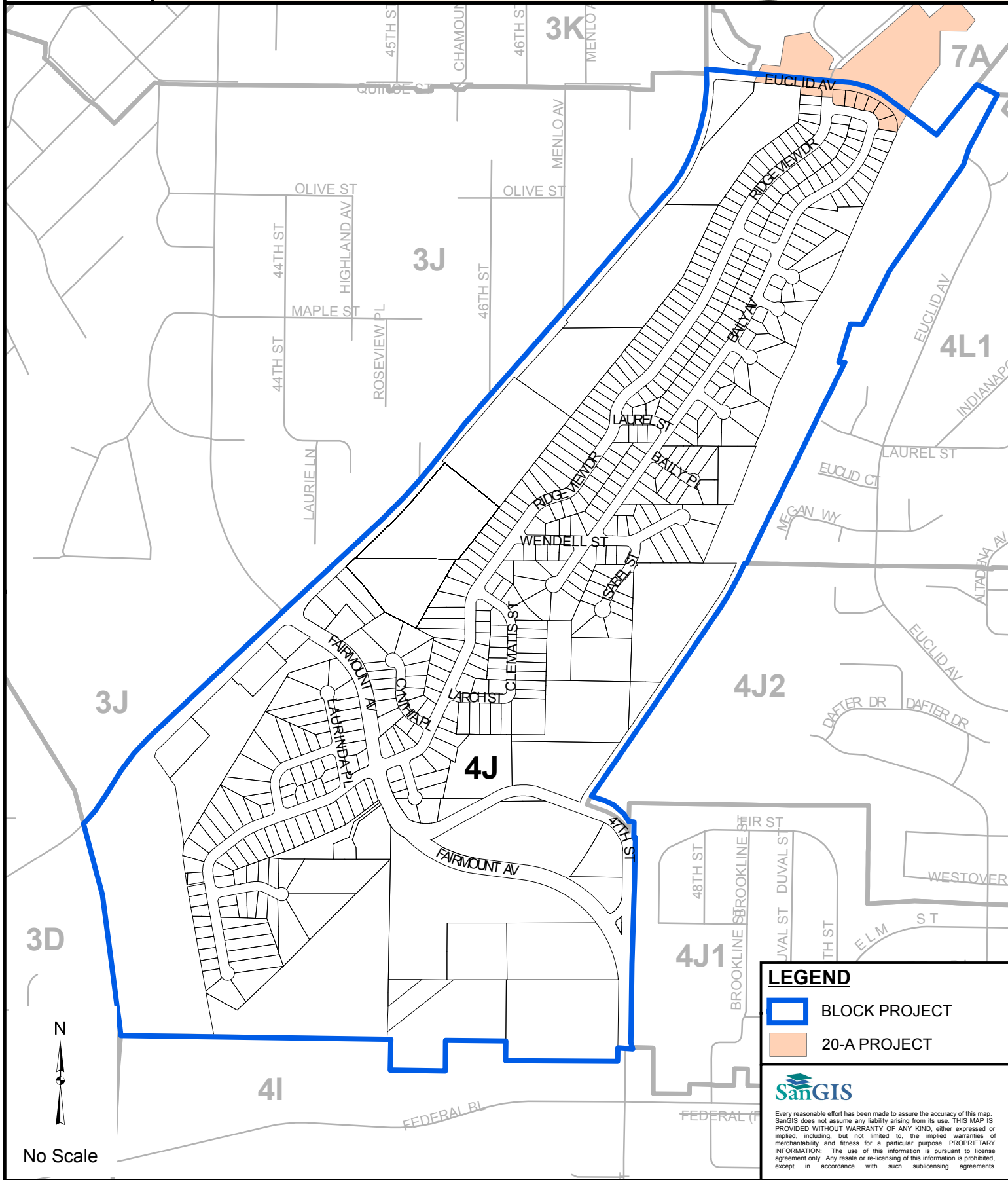


THE CITY OF SAN DIEGO

Utilities Undergrounding Program

Residential Project Block 4J

A CLEAR VIEW OF SAN DIEGO



LEGEND

- BLOCK PROJECT
- 20-A PROJECT

SaNGIS

Every reasonable effort has been made to assure the accuracy of this map. SaNGIS does not assume any liability arising from its use. THIS MAP IS PROVIDED WITHOUT WARRANTY OF ANY KIND, either expressed or implied, including, but not limited to, the implied warranties of merchantability and fitness for a particular purpose. PROPRIETARY INFORMATION: The use of this information is pursuant to license agreement only. Any resale or re-licensing of this information is prohibited, except in accordance with such sublicensing agreements.



Utilities Undergrounding Program Master Plan 2009

Residential Project Block 4J1

Council District:4
Project Status: unallocated
Allocation Year:2010
Estimated Start of Construction: June 2012
Estimated End of Construction: June 2014
Estimated Trench Length: 11,942'
Estimated Number of Customers:319
Estimated Project Cost:\$5,964,825

Contact : Underground Utility Program Info. Line
 Phone : (619) 533-3841
 Email : undergrounding@sandiego.gov
 Website : www.sandiego.gov/undergrounding



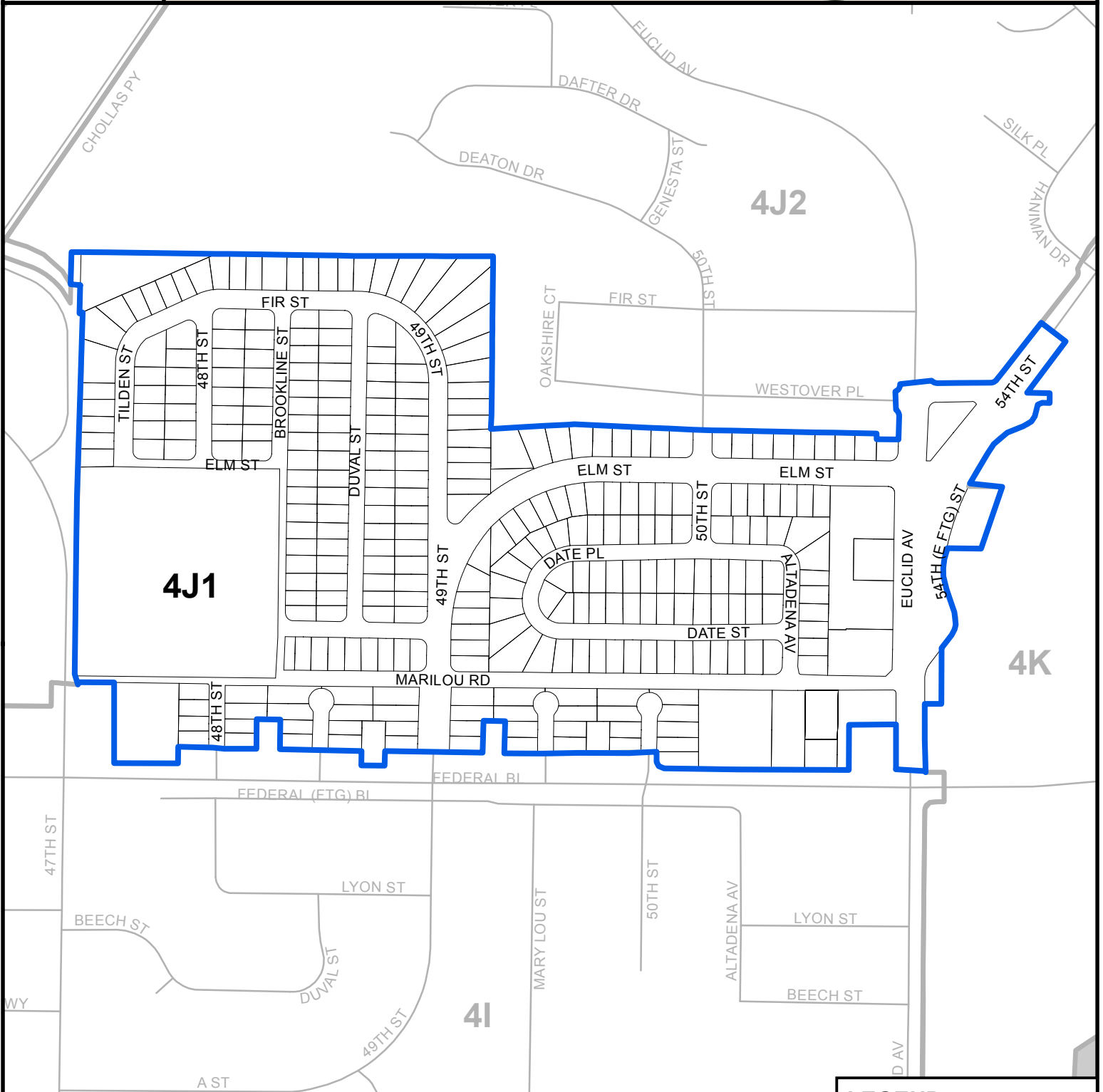


THE CITY OF SAN DIEGO

Utilities Undergrounding Program


Residential Project Block 4J1

A CLEAR VIEW OF SAN DIEGO



No Scale

LEGEND

 BLOCK PROJECT

SanGIS

Every reasonable effort has been made to assure the accuracy of this map. SanGIS does not assume any liability arising from its use. THIS MAP IS PROVIDED WITHOUT WARRANTY OF ANY KIND, either expressed or implied, including, but not limited to, the implied warranties of merchantability and fitness for a particular purpose. PROPRIETARY INFORMATION: The use of this information is pursuant to license agreement only. Any resale or re-licensing of this information is prohibited, except in accordance with such sublicensing agreements.



Utilities Undergrounding Program Master Plan 2009

Residential Project Block 4J2

Council District:4
Project Status: unallocated
Allocation Year:2031
Estimated Start of Construction: June 2033
Estimated End of Construction: June 2035
Estimated Trench Length: 12,830'
Estimated Number of Customers:340
Estimated Project Cost:\$6,413,040

20A Projects Included in this Block Project Area

Project Name: Euclid Avenue
Allocation Year: 2017
Length: 2,452'
Project Status:unallocated

Contact : Underground Utility Program Info. Line
 Phone : (619) 533-3841
 Email : undergrounding@sandiego.gov
 Website : www.sandiego.gov/undergrounding



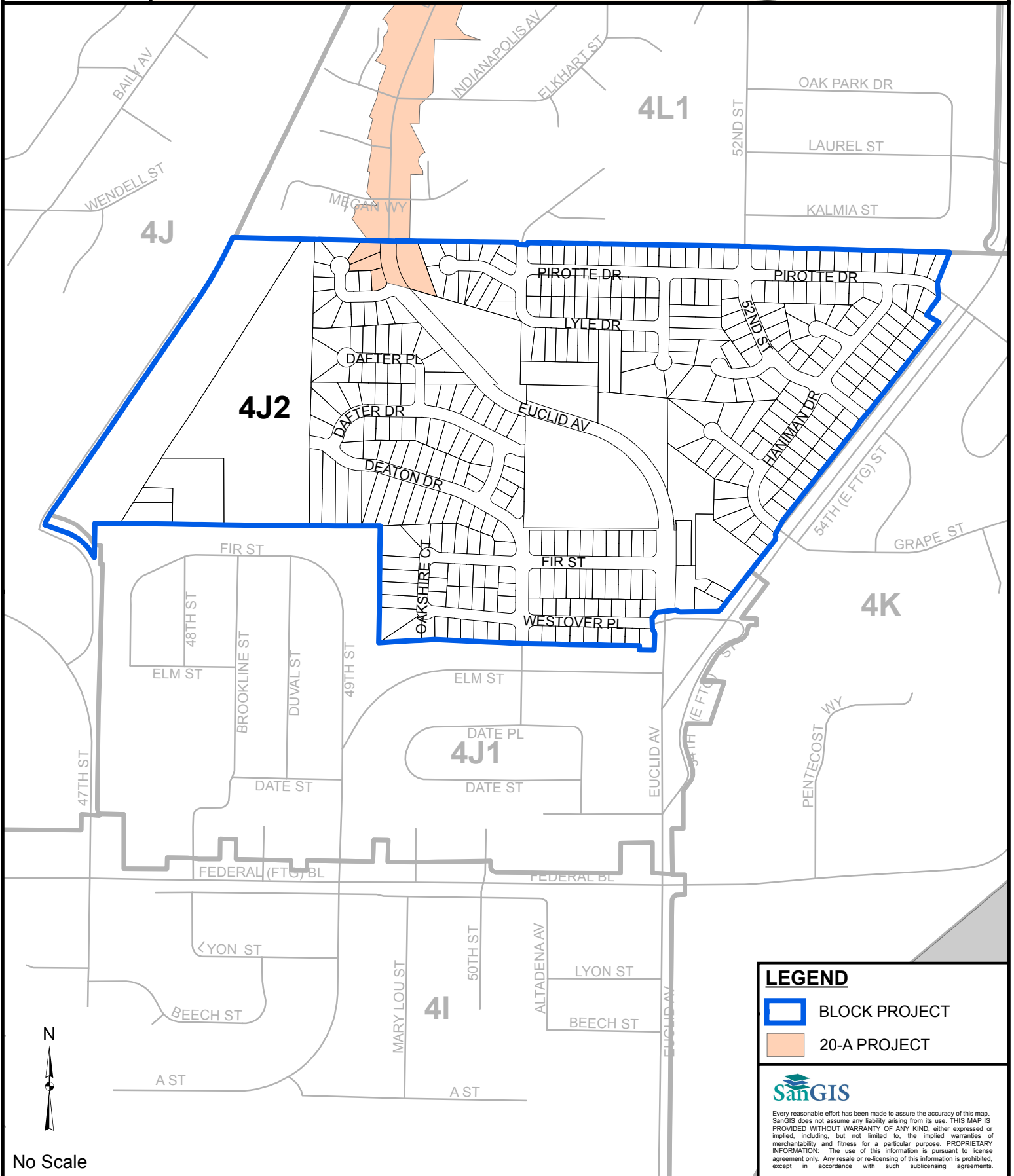


THE CITY OF SAN DIEGO

Utilities Undergrounding Program



Residential Project Block 4J2

A CLEAR VIEW OF SAN DIEGO



No Scale

LEGEND

-  BLOCK PROJECT
-  20-A PROJECT



Every reasonable effort has been made to assure the accuracy of this map. SanGIS does not assume any liability arising from its use. THIS MAP IS PROVIDED WITHOUT WARRANTY OF ANY KIND, either expressed or implied, including, but not limited to, the implied warranties of merchantability and fitness for a particular purpose. PROPRIETARY INFORMATION: The use of this information is pursuant to license agreement only. Any resale or re-licensing of this information is prohibited, except in accordance with such sublicensing agreements.



Utilities Undergrounding Program Master Plan 2009

Residential Project Block 4K

Council District:4
Project Status: unallocated
Allocation Year:2026
Estimated Start of Construction: June 2028
Estimated End of Construction: June 2030
Estimated Trench Length: 15,278'
Estimated Number of Customers:585
Estimated Project Cost:\$8,206,027

20A Projects Included in this Block Project Area

Project Name:Bayview Heights Dr
Allocation Year: 2021
Length: 847'
Project Status:unallocated

Contact : Underground Utility Program Info. Line
 Phone : (619) 533-3841
 Email : undergrounding@san Diego.gov
 Website : www.sandiego.gov/undergrounding



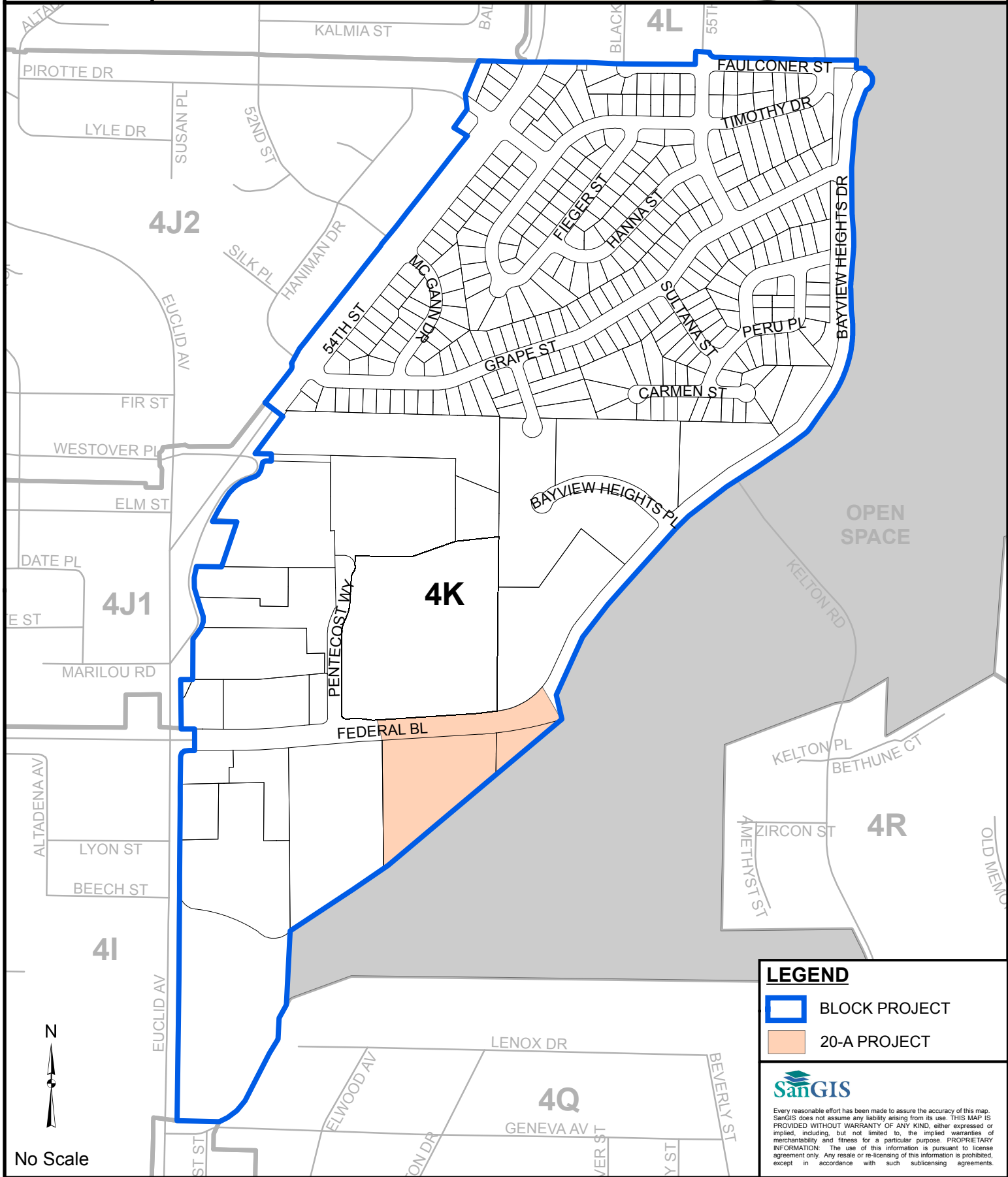


THE CITY OF SAN DIEGO

Utilities Undergrounding Program

A CLEAR VIEW OF SAN DIEGO

Residential Project Block 4K



No Scale

LEGEND

- BLOCK PROJECT
- 20-A PROJECT

SanGIS

Every reasonable effort has been made to assure the accuracy of this map. SanGIS does not assume any liability arising from its use. THIS MAP IS PROVIDED WITHOUT WARRANTY OF ANY KIND, either expressed or implied, including, but not limited to, the implied warranties of merchantability and fitness for a particular purpose. PROPRIETARY INFORMATION: The use of this information is pursuant to license agreement only. Any resale or re-licensing of this information is prohibited, except in accordance with such sublicensing agreements.



Utilities Undergrounding Program Master Plan 2009

Residential Project Block 4L

Council District:4
Project Status: unallocated
Allocation Year:2027
Estimated Start of Construction: June 2029
Estimated End of Construction: June 2031
Estimated Trench Length: 13,784'
Estimated Number of Customers:250
Estimated Project Cost:\$6,506,634

Contact : Underground Utility Program Info. Line
 Phone : (619) 533-3841
 Email : undergrounding@saniego.gov
 Website : www.sandiego.gov/undergrounding



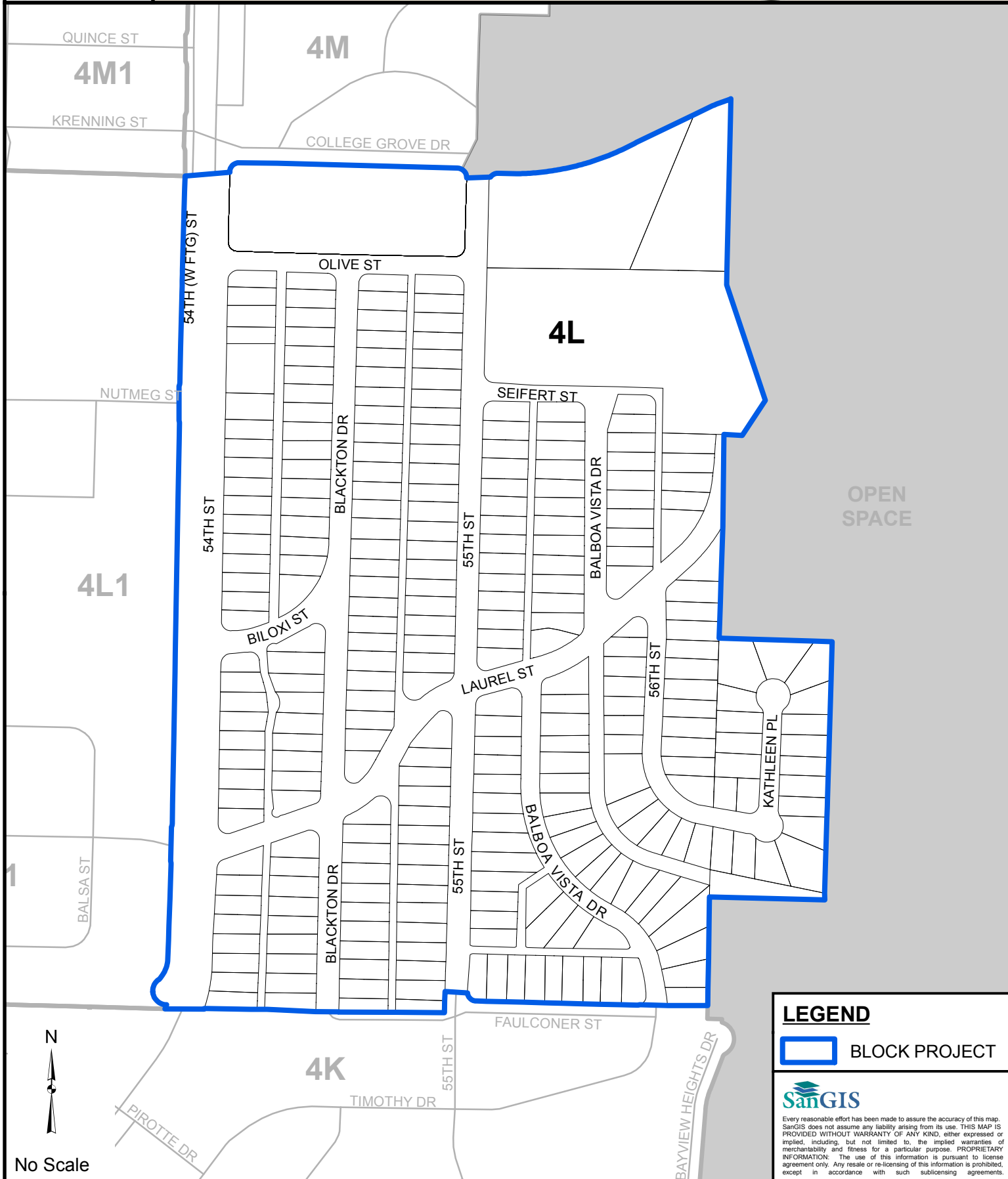


THE CITY OF SAN DIEGO


Utilities Undergrounding Program


Residential Project Block 4L

A CLEAR VIEW OF SAN DIEGO



LEGEND

 BLOCK PROJECT



Every reasonable effort has been made to assure the accuracy of this map. SanGIS does not assume any liability arising from its use. THIS MAP IS PROVIDED WITHOUT WARRANTY OF ANY KIND, either expressed or implied, including, but not limited to, the implied warranties of merchantability and fitness for a particular purpose. PROPRIETARY INFORMATION: The use of this information is pursuant to license agreement only. Any resale or re-licensing of this information is prohibited, except in accordance with such sublicensing agreements.



Utilities Undergrounding Program Master Plan 2009

Residential Project Block 4L1

Council District:4
Project Status: unallocated
Allocation Year:2030
Estimated Start of Construction: June 2032
Estimated End of Construction: June 2034
Estimated Trench Length: 12,351'
Estimated Number of Customers:274
Estimated Project Cost:\$5,971,696

20A Projects Included in this Block Project Area

Project Name: Euclid Avenue
Allocation Year: 2017
Length: 2,452'
Project Status:unallocated

Contact : Underground Utility Program Info. Line
 Phone : (619) 533-3841
 Email : undergrounding@san Diego.gov
 Website : www.sandiego.gov/undergrounding



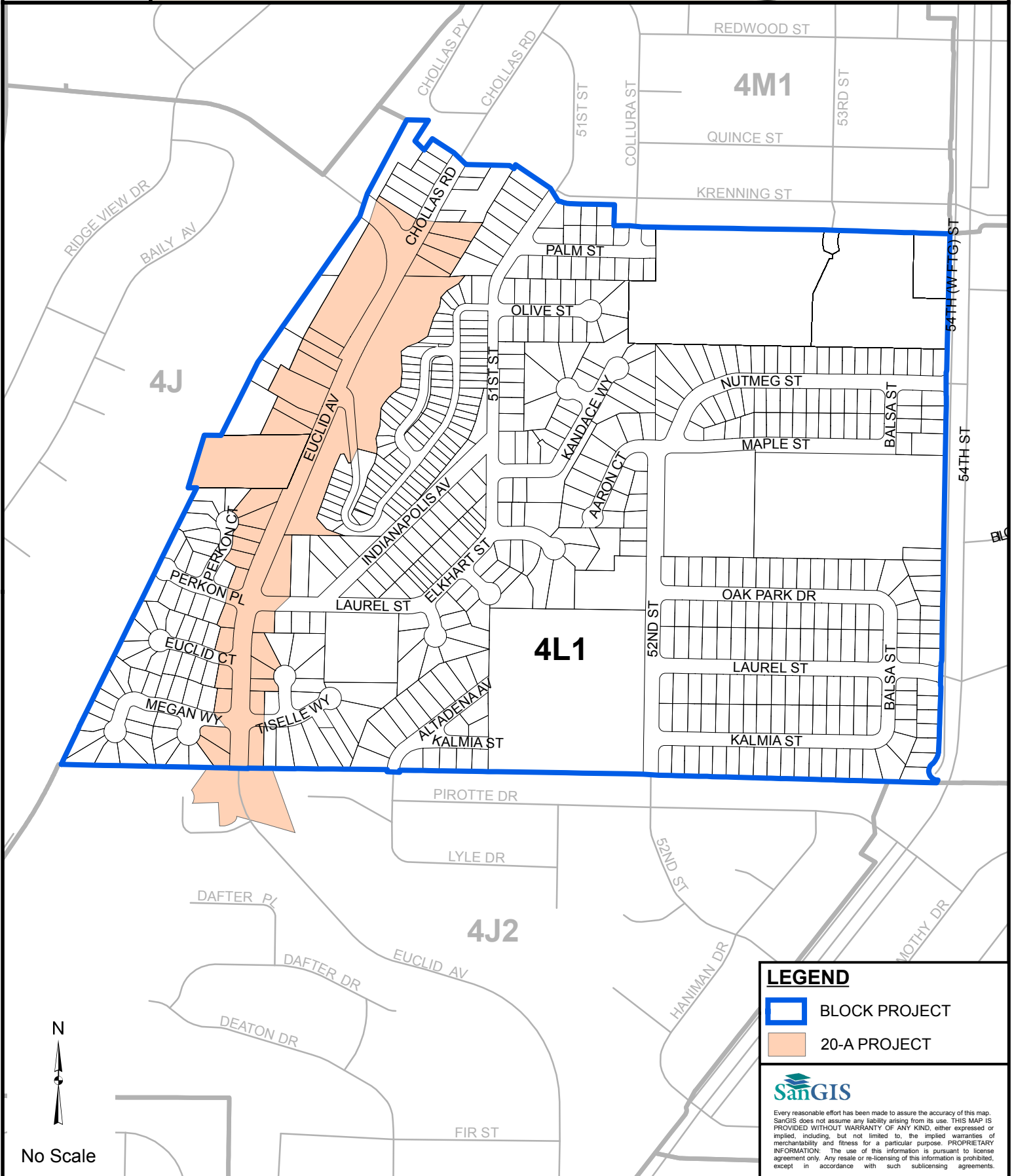


THE CITY OF SAN DIEGO

Utilities Undergrounding Program



Residential Project Block 4L1

A CLEAR VIEW OF SAN DIEGO



No Scale

LEGEND

-  BLOCK PROJECT
-  20-A PROJECT



Every reasonable effort has been made to assure the accuracy of this map. SanGIS does not assume any liability arising from its use. THIS MAP IS PROVIDED WITHOUT WARRANTY OF ANY KIND, either expressed or implied, including, but not limited to, the implied warranties of merchantability and fitness for a particular purpose. PROPRIETARY INFORMATION: The use of this information is pursuant to license agreement only. Any resale or re-licensing of this information is prohibited, except in accordance with such sublicensing agreements.



Utilities Undergrounding Program Master Plan 2009

Residential Project Block 4M

Council District:4
Project Status: unallocated
Allocation Year:2028
Estimated Start of Construction:June 2030
Estimated End of Construction:June 2032
Estimated Trench Length: 12,823'
Estimated Number of Customers:.....275
Estimated Project Cost:\$6,204,438

Contact : Underground Utility Program Info. Line
 Phone : (619) 533-3841
 Email : undergrounding@san Diego.gov
 Website : www.sandiego.gov/undergrounding





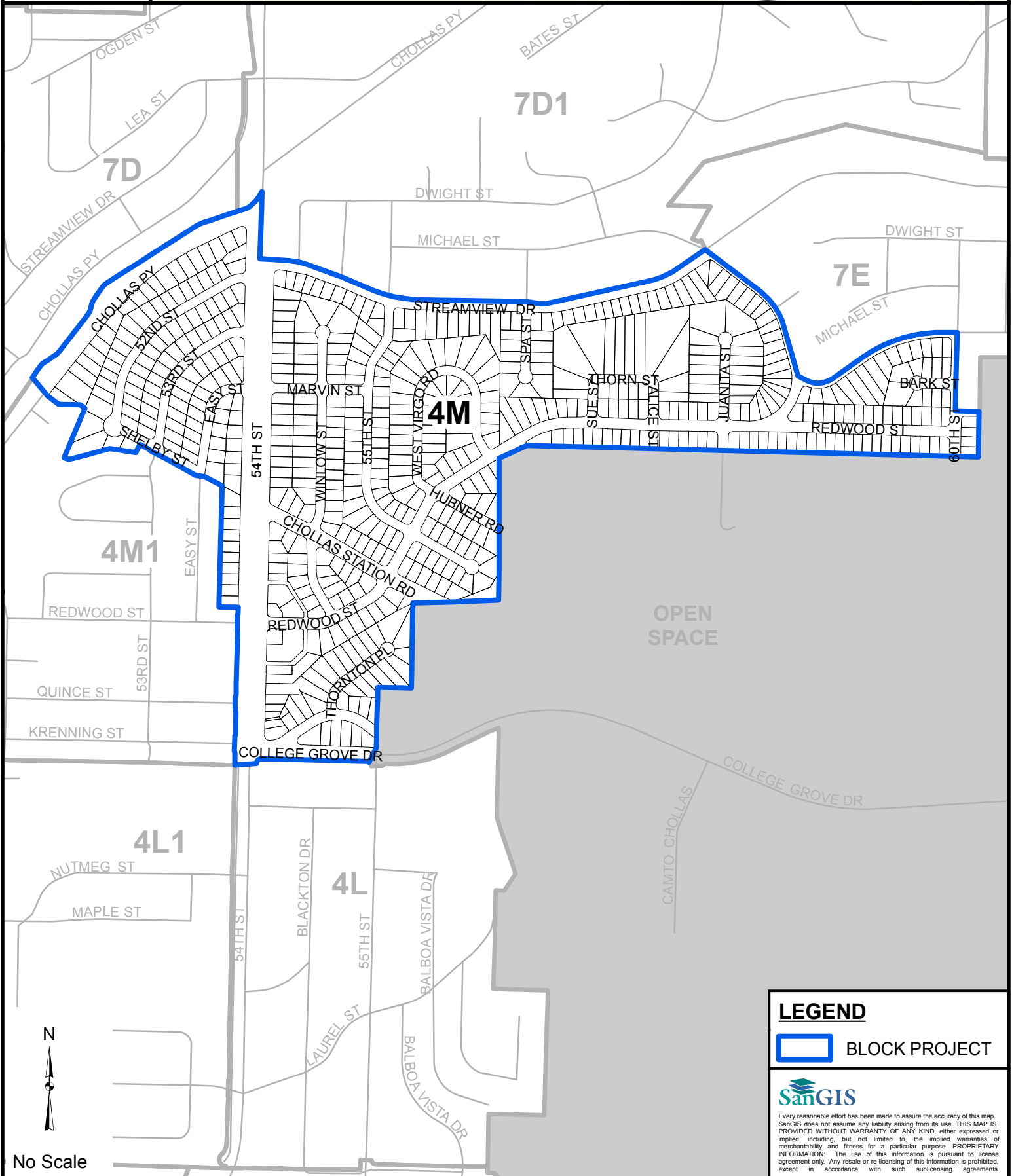
THE CITY OF SAN DIEGO

Utilities Undergrounding Program

A CLEAR VIEW OF SAN DIEGO





Residential Project Block 4M



No Scale

LEGEND

 BLOCK PROJECT



Every reasonable effort has been made to assure the accuracy of this map. SanGIS does not assume any liability arising from its use. THIS MAP IS PROVIDED WITHOUT WARRANTY OF ANY KIND, either expressed or implied, including, but not limited to, the implied warranties of merchantability and fitness for a particular purpose. PROPRIETARY INFORMATION: The use of this information is pursuant to license agreement only. Any resale or re-licensing of this information is prohibited, except in accordance with such sublicensing agreements.



Utilities Undergrounding Program Master Plan 2009

Residential Project Block 4M1

Council District:4
Project Status: unallocated
Allocation Year:2029
Estimated Start of Construction: June 2031
Estimated End of Construction: June 2033
Estimated Trench Length: 13,001'
Estimated Number of Customers:311
Estimated Project Cost:\$6,428,149

Contact : Underground Utility Program Info. Line
 Phone : (619) 533-3841
 Email : undergrounding@san Diego.gov
 Website : www.sandiego.gov/undergrounding



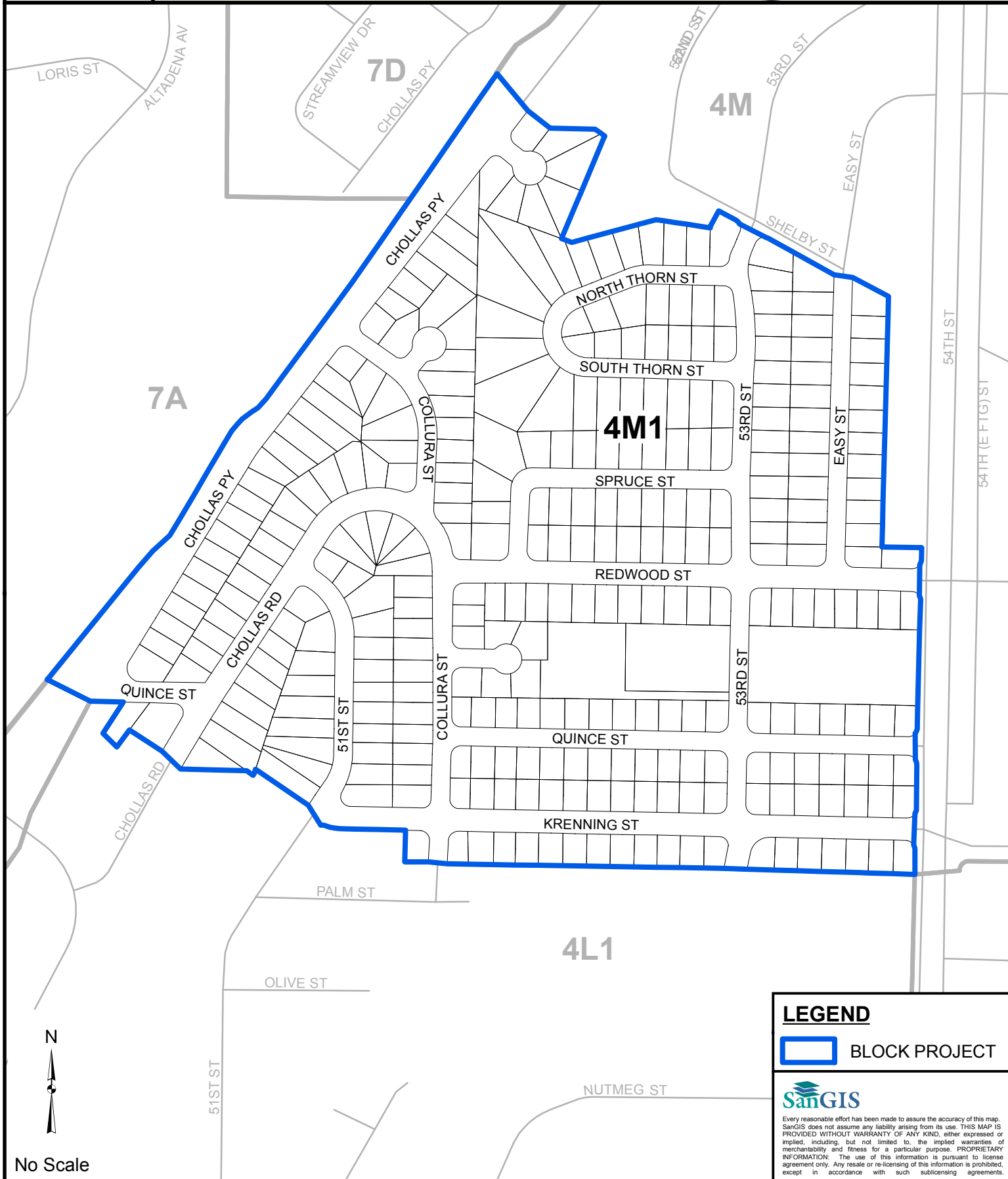


THE CITY OF SAN DIEGO

Utilities Undergrounding Program


Residential Project Block 4M1


A CLEAR VIEW OF SAN DIEGO



No Scale

LEGEND

 BLOCK PROJECT



Every reasonable effort has been made to assure the accuracy of this map. SanGIS does not assume any liability arising from its use. THIS MAP IS PROVIDED WITHOUT WARRANTY OF ANY KIND, either expressed or implied, including, but not limited to, the implied warranties of merchantability and fitness for a particular purpose. PROPRIETARY INFORMATION: The use of this information is pursuant to license agreement only. Any resale or re-licensing of this information is prohibited, except in accordance with such sublicensing agreements.



Utilities Undergrounding Program Master Plan 2009

Residential Project Block 4N

Council District:4
Project Status: unallocated
Allocation Year:2009
Estimated Start of Construction: June 2011
Estimated End of Construction: June 2013
Estimated Trench Length: 12,246'
Estimated Number of Customers:267
Estimated Project Cost:\$5,674,698

Contact : Underground Utility Program Info. Line
 Phone : (619) 533-3841
 Email : undergrounding@saniego.gov
 Website : www.saniego.gov/undergrounding



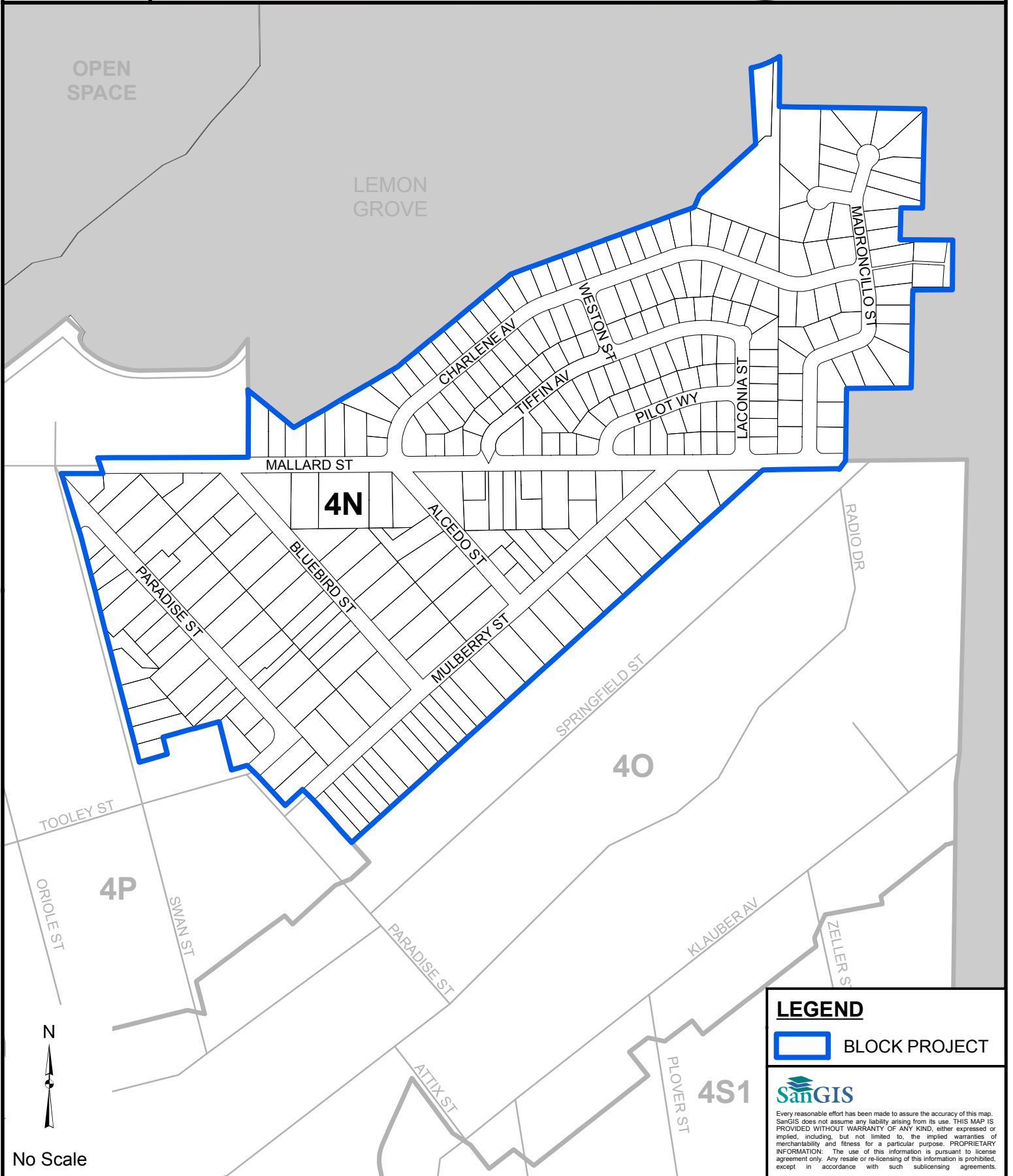


THE CITY OF SAN DIEGO


Utilities Undergrounding Program


Residential Project Block 4N

A CLEAR VIEW OF SAN DIEGO



LEGEND

 BLOCK PROJECT



Every reasonable effort has been made to assure the accuracy of this map. SanGIS does not assume any liability arising from its use. THIS MAP IS PROVIDED WITHOUT WARRANTY OF ANY KIND, either expressed or implied, including, but not limited to, the implied warranties of merchantability and fitness for a particular purpose. PROPRIETARY INFORMATION: The use of this information is pursuant to license agreement only. Any resale or re-licensing of this information is prohibited, except in accordance with such sublicensing agreements.

No Scale



Utilities Undergrounding Program Master Plan 2009

Residential Project Block 40

Council District:4
Project Status: unallocated
Allocation Year:2056
Estimated Start of Construction: June 2058
Estimated End of Construction: June 2060
Estimated Trench Length: 14,203'
Estimated Number of Customers:333
Estimated Project Cost:\$7,025,632

Contact : Underground Utility Program Info. Line
 Phone : (619) 533-3841
 Email : undergrounding@san Diego.gov
 Website : www.sandiego.gov/undergrounding



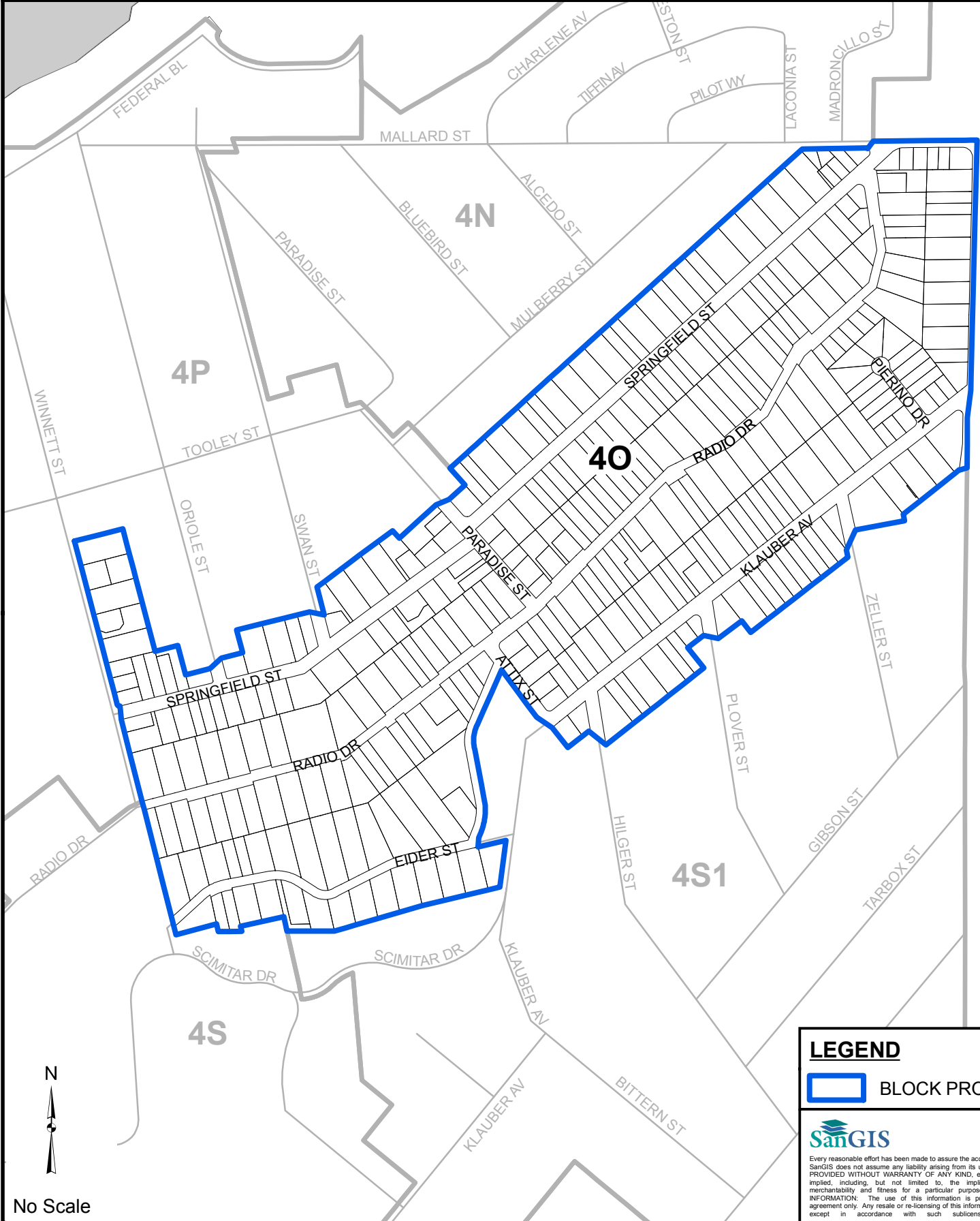


THE CITY OF SAN DIEGO

Utilities Undergrounding Program

Residential Project Block 40

A CLEAR VIEW OF SAN DIEGO



No Scale

LEGEND

 BLOCK PROJECT



Every reasonable effort has been made to assure the accuracy of this map. SanGIS does not assume any liability arising from its use. THIS MAP IS PROVIDED WITHOUT WARRANTY OF ANY KIND, either expressed or implied, including, but not limited to, the implied warranties of merchantability and fitness for a particular purpose. PROPRIETARY INFORMATION: The use of this information is pursuant to license agreement only. Any resale or re-licensing of this information is prohibited, except in accordance with such sublicensing agreements.



Utilities Undergrounding Program Master Plan 2009

Residential Project Block 4P

Council District:.....4
Project Status: unallocated
Allocation Year:2054
Estimated Start of Construction:June 2056
Estimated End of Construction:.....June 2058
Estimated Trench Length: 15,344'
Estimated Number of Customers:.....247
Estimated Project Cost:\$7,025,317

20A Projects Included in this Block Project Area

Project Name:Federal BI
Allocation Year: 2019
Length: 1,221'
Project Status:unallocated

Contact : Underground Utility Program Info. Line
 Phone : (619) 533-3841
 Email : undergrounding@san Diego.gov
 Website : www.sandiego.gov/undergrounding



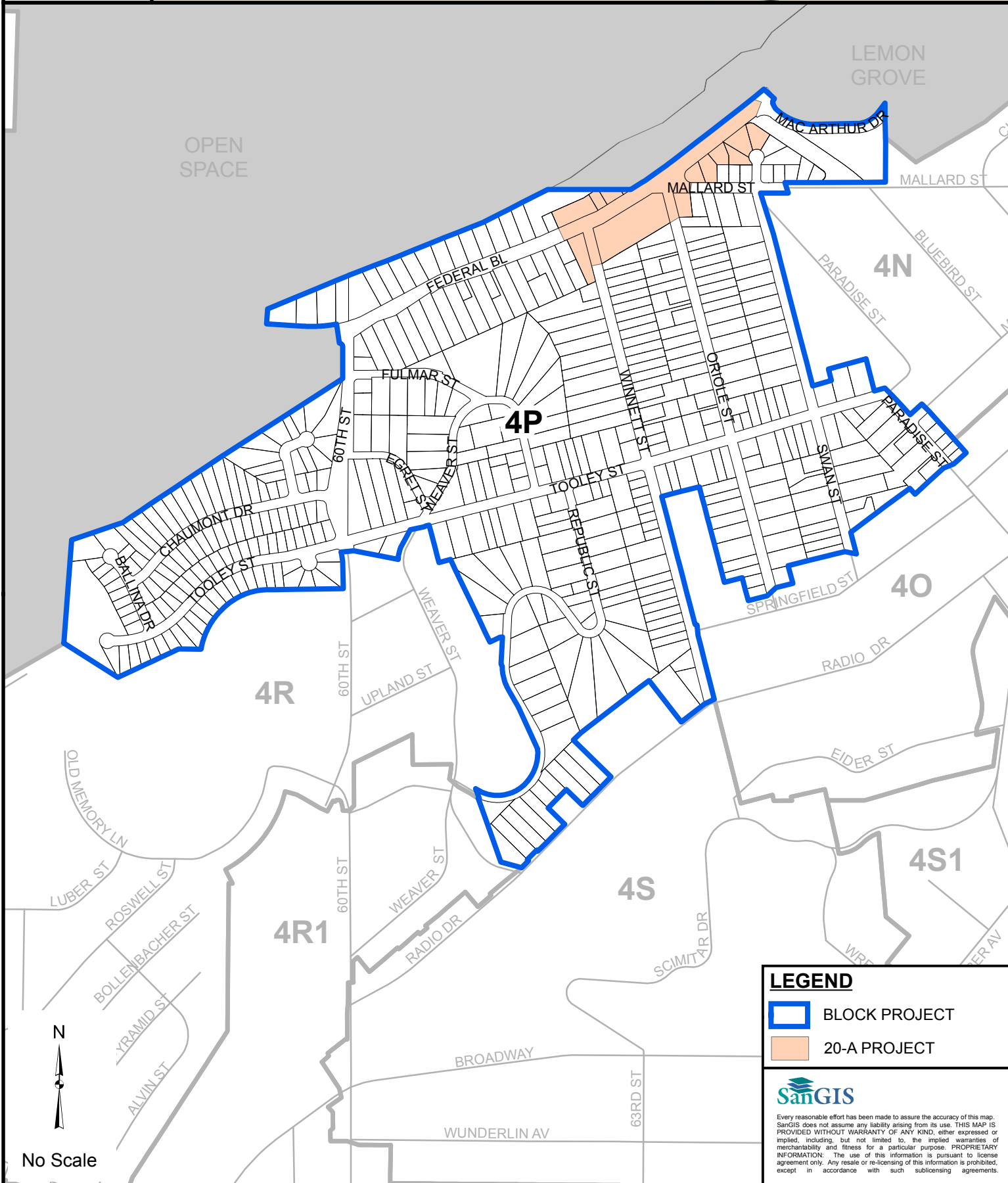


THE CITY OF SAN DIEGO

Utilities Undergrounding Program

Residential Project Block 4P

A CLEAR VIEW OF SAN DIEGO



LEGEND

- BLOCK PROJECT
- 20-A PROJECT

SaNGIS

Every reasonable effort has been made to assure the accuracy of this map. SaNGIS does not assume any liability arising from its use. THIS MAP IS PROVIDED WITHOUT WARRANTY OF ANY KIND, either expressed or implied, including, but not limited to, the implied warranties of merchantability and fitness for a particular purpose. PROPRIETARY INFORMATION: The use of this information is pursuant to license agreement only. Any resale or re-licensing of this information is prohibited, except in accordance with such sublicensing agreements.



Utilities Undergrounding Program Master Plan 2009

Residential Project Block 4Q

Council District:4
Project Status: unallocated
Allocation Year:2018
Estimated Start of Construction: June 2020
Estimated End of Construction: June 2022
Estimated Trench Length: 12,051'
Estimated Number of Customers:305
Estimated Project Cost:\$6,124,284

Contact : Underground Utility Program Info. Line
 Phone : (619) 533-3841
 Email : undergrounding@sandiego.gov
 Website : www.sandiego.gov/undergrounding



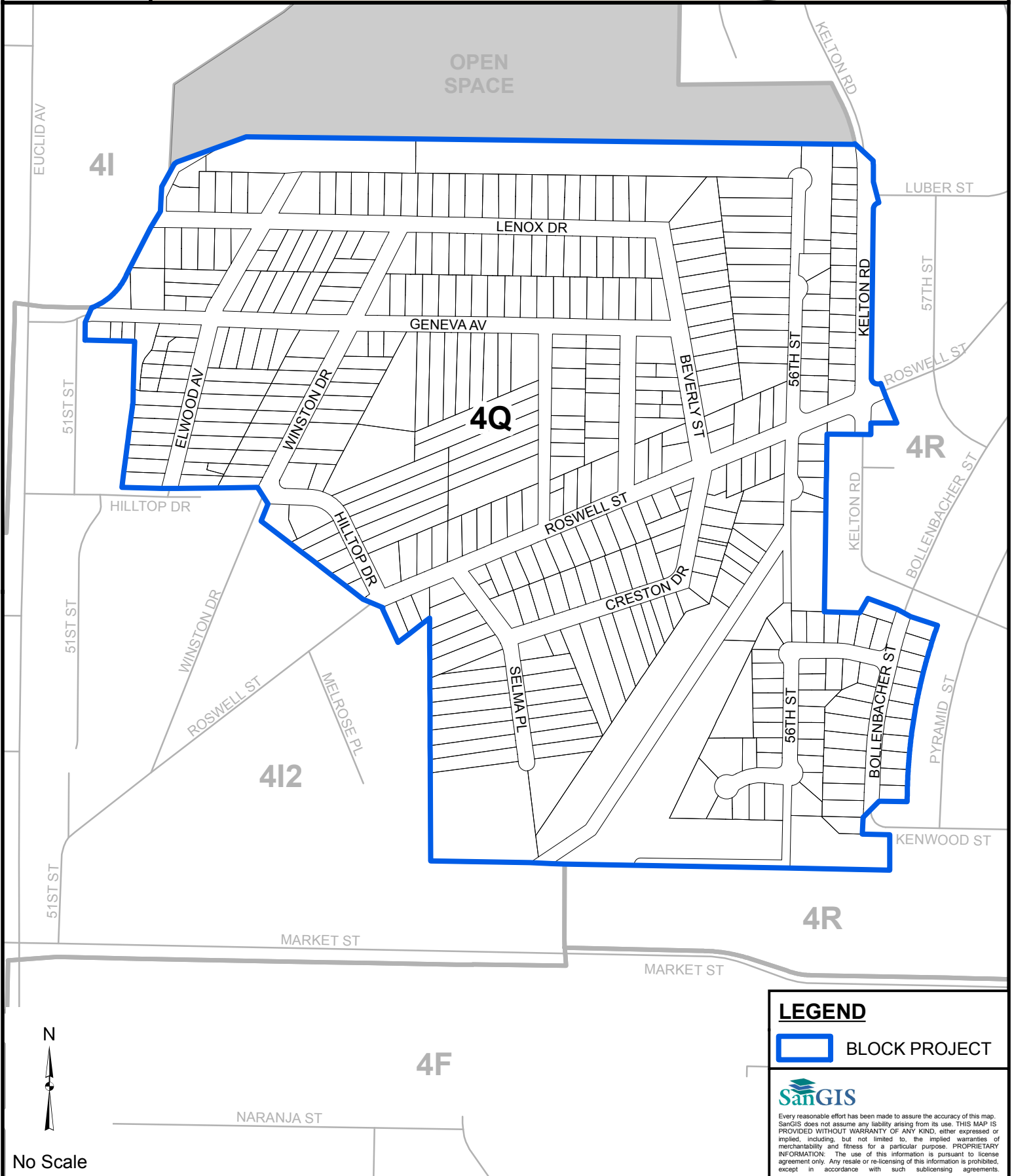


THE CITY OF SAN DIEGO

Utilities Undergrounding Program

A CLEAR VIEW OF SAN DIEGO

Residential Project Block 4Q



LEGEND

 BLOCK PROJECT



Every reasonable effort has been made to assure the accuracy of this map. SanGIS does not assume any liability arising from its use. THIS MAP IS PROVIDED WITHOUT WARRANTY OF ANY KIND, either expressed or implied, including, but not limited to, the implied warranties of merchantability and fitness for a particular purpose. PROPRIETARY INFORMATION: The use of this information is pursuant to license agreement only. Any resale or re-licensing of this information is prohibited, except in accordance with such sublicensing agreements.



Utilities Undergrounding Program Master Plan 2009

Residential Project Block 4R

Council District:4
Project Status: unallocated
Allocation Year:2055
Estimated Start of Construction: June 2057
Estimated End of Construction: June 2059
Estimated Trench Length: 15,099'
Estimated Number of Customers:322
Estimated Project Cost:\$7,286,905

Contact : Underground Utility Program Info. Line
 Phone : (619) 533-3841
 Email : undergrounding@san Diego.gov
 Website : www.sandiego.gov/undergrounding



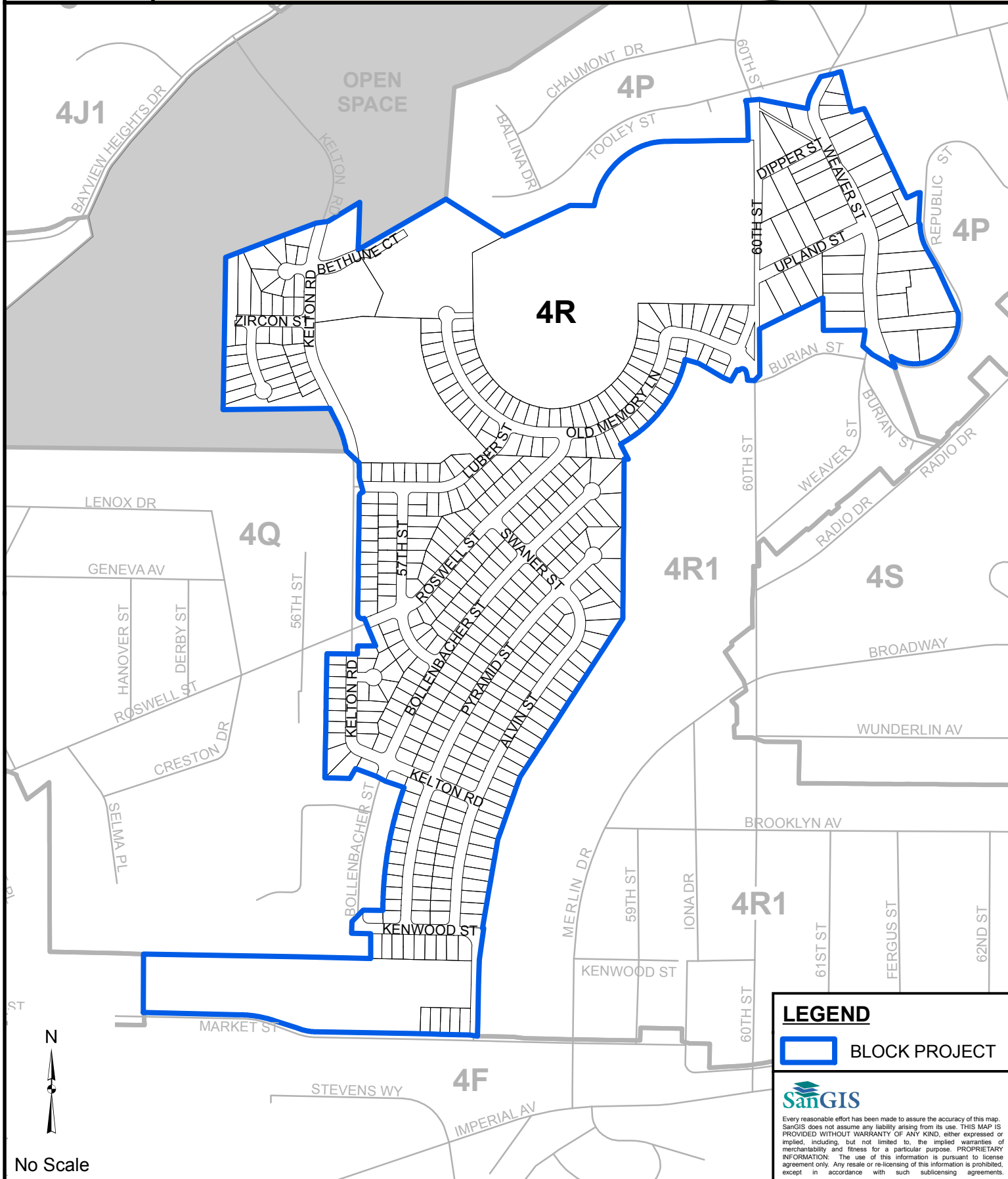


THE CITY OF SAN DIEGO

Utilities Undergrounding Program


Residential Project Block 4R


A CLEAR VIEW OF SAN DIEGO



No Scale

LEGEND

 BLOCK PROJECT



Every reasonable effort has been made to assure the accuracy of this map. SanGIS does not assume any liability arising from its use. THIS MAP IS PROVIDED WITHOUT WARRANTY OF ANY KIND, either expressed or implied, including, but not limited to, the implied warranties of merchantability and fitness for a particular purpose. PROPRIETARY INFORMATION: The use of this information is pursuant to license agreement only. Any resale or re-licensing of this information is prohibited, except in accordance with such sublicensing agreements.



Utilities Undergrounding Program Master Plan 2009

Residential Project Block 4R1

Council District:4
Project Status: unallocated
Allocation Year:2057
Estimated Start of Construction: June 2059
Estimated End of Construction: June 2061
Estimated Trench Length: 17,214'
Estimated Number of Customers:416
Estimated Project Cost:\$8,488,372

20A Projects Included in this Block Project Area

Project Name: 60th Street
Allocation Year: 2022
Length: 2,580'
Project Status:unallocated

Contact : Underground Utility Program Info. Line
 Phone : (619) 533-3841
 Email : undergrounding@san Diego.gov
 Website : www.sandiego.gov/undergrounding



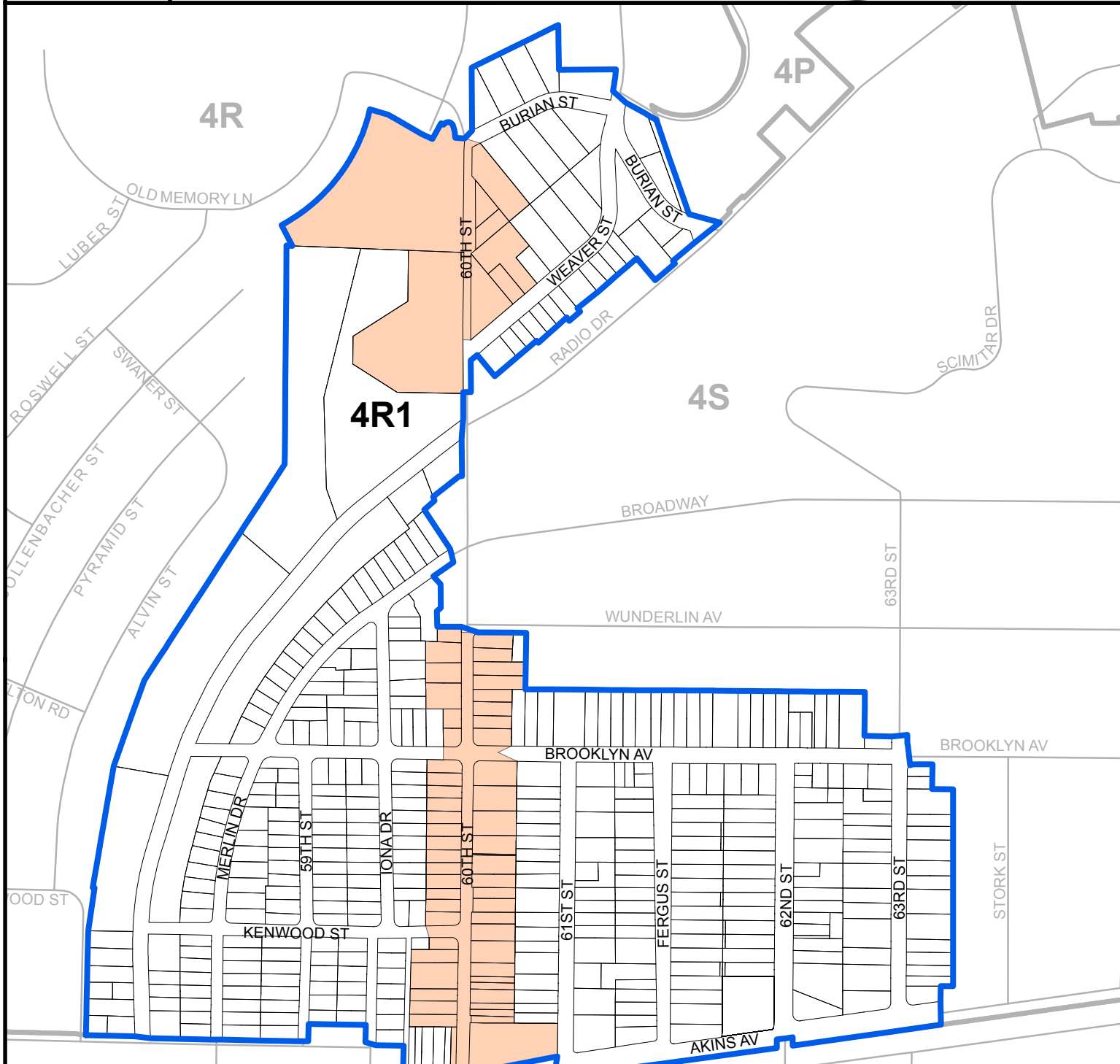


THE CITY OF SAN DIEGO

Utilities Undergrounding Program

Residential Project Block 4R1

A CLEAR VIEW OF SAN DIEGO



No Scale

LEGEND

- BLOCK PROJECT
- 20-A PROJECT



Every reasonable effort has been made to assure the accuracy of this map. SanGIS does not assume any liability arising from its use. THIS MAP IS PROVIDED WITHOUT WARRANTY OF ANY KIND, either expressed or implied, including, but not limited to, the implied warranties of merchantability and fitness for a particular purpose. PROPRIETARY INFORMATION: The use of this information is pursuant to license agreement only. Any resale or re-licensing of this information is prohibited, except in accordance with such sublicensing agreements.



Utilities Undergrounding Program Master Plan 2009

Residential Project Block 4S

Council District:4
Project Status: unallocated
Allocation Year:2043
Estimated Start of Construction: June 2045
Estimated End of Construction: June 2047
Estimated Trench Length: 17,271'
Estimated Number of Customers:338
Estimated Project Cost:\$8,298,779

20A Projects Included in this Block Project Area

Project Name: 60th Street
Allocation Year: 2022
Length: 1,047'
Project Status:unallocated

Contact : Underground Utility Program Info. Line
 Phone : (619) 533-3841
 Email : undergrounding@san Diego.gov
 Website : www.sandiego.gov/undergrounding



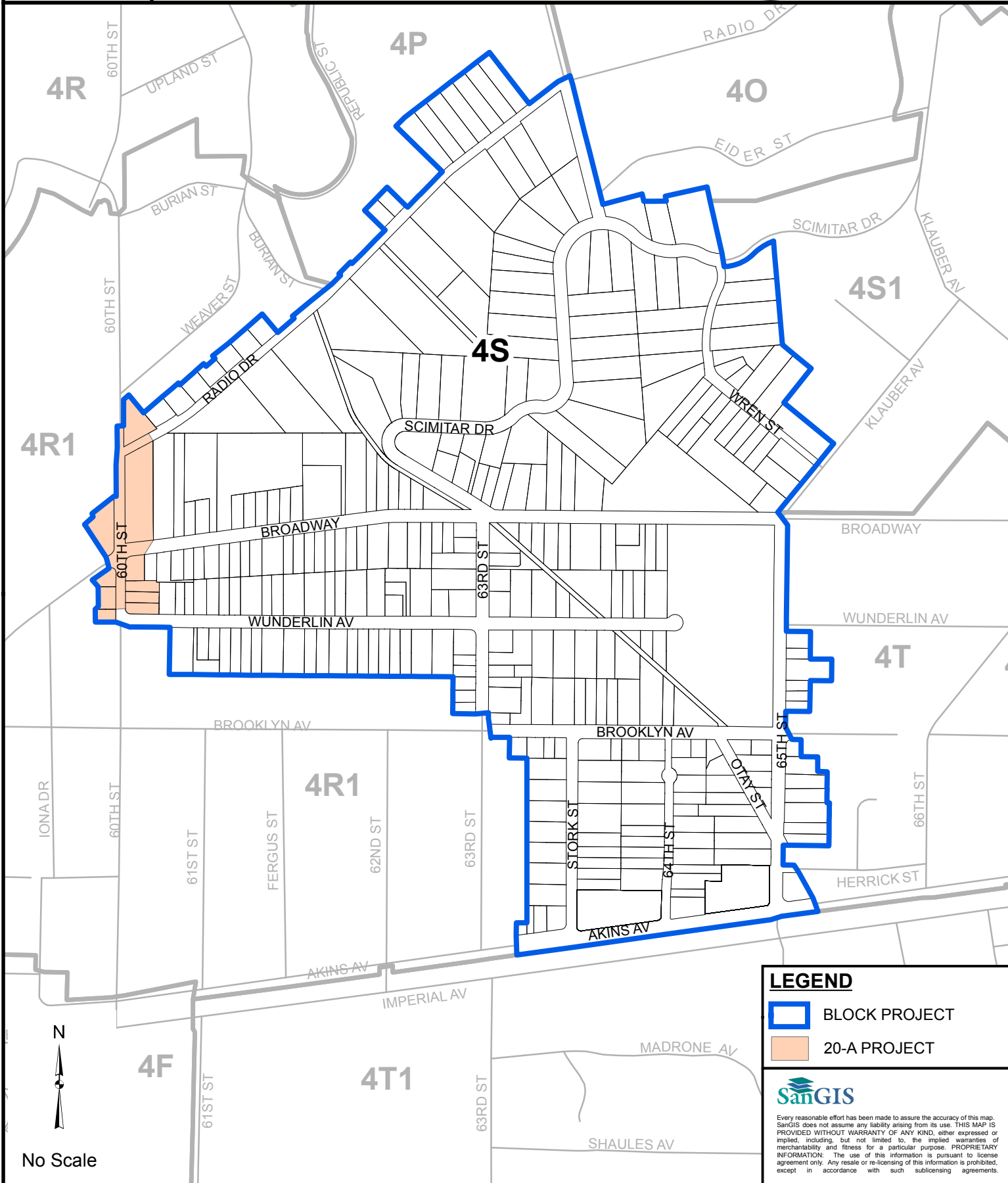


THE CITY OF SAN DIEGO



Utilities Undergrounding Program

Residential Project Block 4S

A CLEAR VIEW OF SAN DIEGO



LEGEND

-  BLOCK PROJECT
-  20-A PROJECT



Every reasonable effort has been made to assure the accuracy of this map. SanGIS does not assume any liability arising from its use. THIS MAP IS PROVIDED WITHOUT WARRANTY OF ANY KIND, either expressed or implied, including, but not limited to, the implied warranties of merchantability and fitness for a particular purpose. PROPRIETARY INFORMATION: The use of this information is pursuant to license agreement only. Any resale or re-licensing of this information is prohibited, except in accordance with such sublicensing agreements.



Utilities Undergrounding Program Master Plan 2009

Residential Project Block 4S1

Council District:4
Project Status: unallocated
Allocation Year:2044
Estimated Start of Construction: June 2046
Estimated End of Construction: June 2048
Estimated Trench Length: 16,943'
Estimated Number of Customers:283
Estimated Project Cost:\$7,936,030

Contact : Underground Utility Program Info. Line
 Phone : (619) 533-3841
 Email : undergrounding@san Diego.gov
 Website : www.sandiego.gov/undergrounding



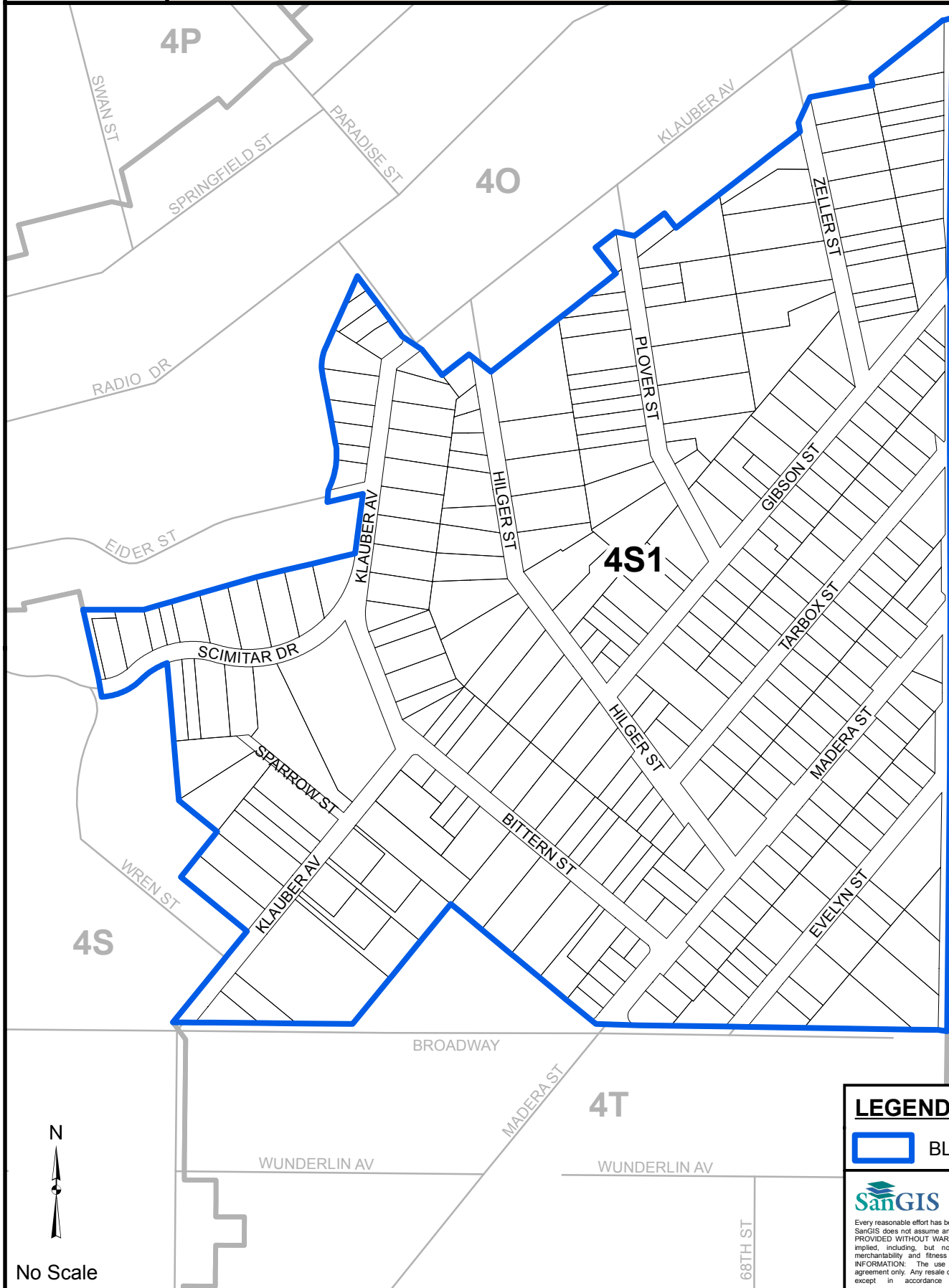


THE CITY OF SAN DIEGO

Utilities Undergrounding Program

Residential Project Block 4S1

A CLEAR VIEW OF SAN DIEGO





LEMON GROVE



No Scale

LEGEND

 BLOCK PROJECT



Every reasonable effort has been made to assure the accuracy of this map. SanGIS does not assume any liability arising from its use. THIS MAP IS PROVIDED WITHOUT WARRANTY OF ANY KIND, either expressed or implied, including, but not limited to, the implied warranties of merchantability and fitness for a particular purpose. PROPRIETARY INFORMATION: The use of this information is pursuant to license agreement only. Any resale or re-licensing of this information is prohibited, except in accordance with such sublicensing agreements.



Utilities Undergrounding Program Master Plan 2009

Residential Project Block 4T

Council District:4
Project Status: unallocated
Allocation Year:2045
Estimated Start of Construction: June 2047
Estimated End of Construction: June 2049
Estimated Trench Length: 18,174'
Estimated Number of Customers:289
Estimated Project Cost:\$8,189,596

20A Projects Included in this Block Project Area

Project Name:69th St
Allocation Year: 2019
Length: 1,227'
Project Status:unallocated

Contact : Underground Utility Program Info. Line
 Phone : (619) 533-3841
 Email : undergrounding@saniego.gov
 Website : www.sandiego.gov/undergrounding



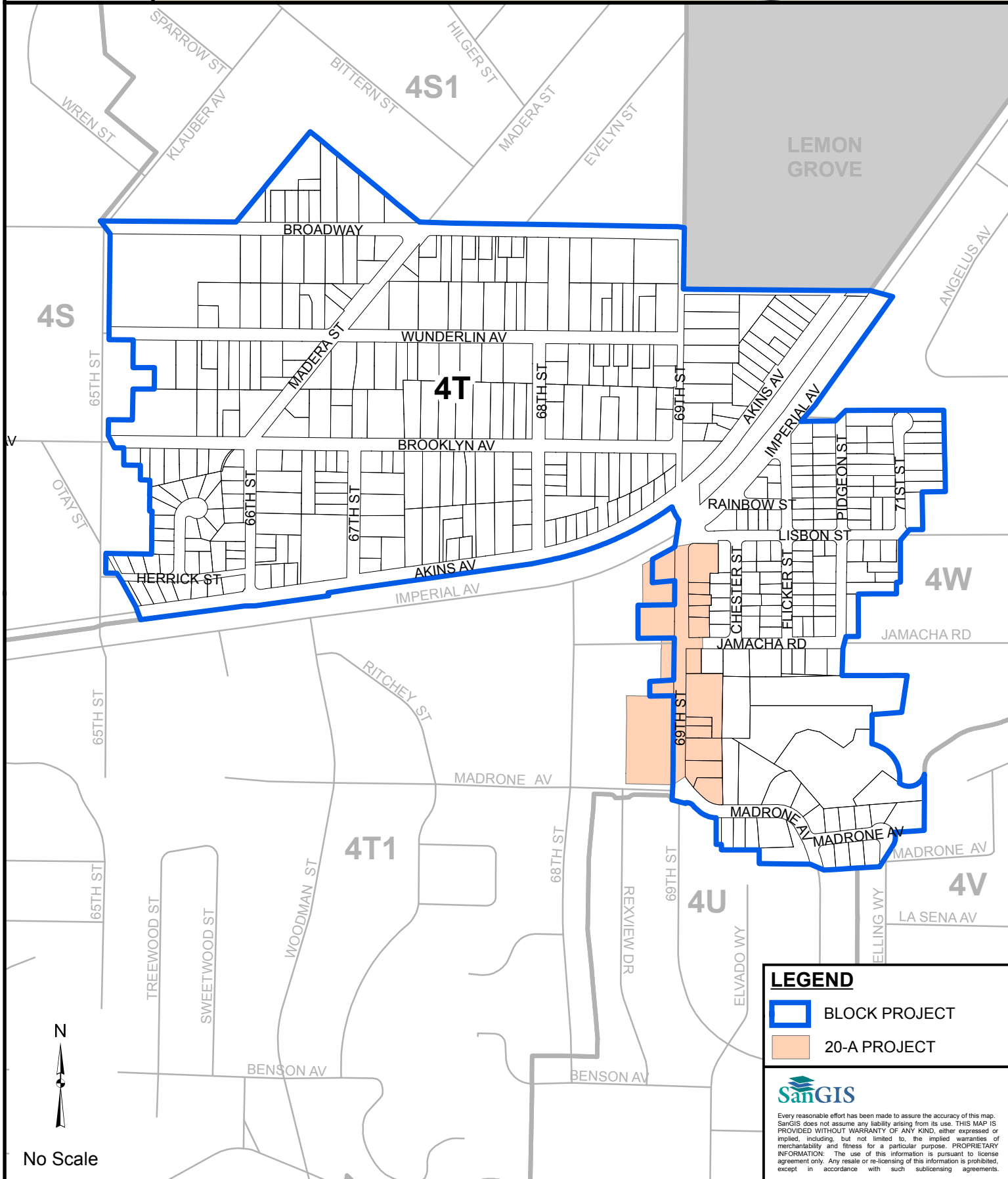


THE CITY OF SAN DIEGO

Utilities Undergrounding Program



Residential Project Block 4T

A CLEAR VIEW OF SAN DIEGO



No Scale

LEGEND

-  BLOCK PROJECT
-  20-A PROJECT



Every reasonable effort has been made to assure the accuracy of this map. SanGIS does not assume any liability arising from its use. THIS MAP IS PROVIDED WITHOUT WARRANTY OF ANY KIND, either expressed or implied, including, but not limited to, the implied warranties of merchantability and fitness for a particular purpose. PROPRIETARY INFORMATION: The use of this information is pursuant to license agreement only. Any resale or re-licensing of this information is prohibited, except in accordance with such sublicensing agreements.



Utilities Undergrounding Program Master Plan 2009

Residential Project Block 4T1

Council District:4
Project Status: unallocated
Allocation Year:2046
Estimated Start of Construction: June 2048
Estimated End of Construction: June 2050
Estimated Trench Length: 17,939'
Estimated Number of Customers:244
Estimated Project Cost:\$7,931,185

20A Projects Included in this Block Project Area

Project Name:69th St
 Allocation Year: 2019
 Length: 1,227'
 Project Status:unallocated

Project Name: Woodman St
 Allocation Year: 2013
 Length: 3,401'
 Project Status:unallocated

Contact : Underground Utility Program Info. Line
 Phone : (619) 533-3841
 Email : undergrounding@sandiego.gov
 Website : www.sandiego.gov/undergrounding



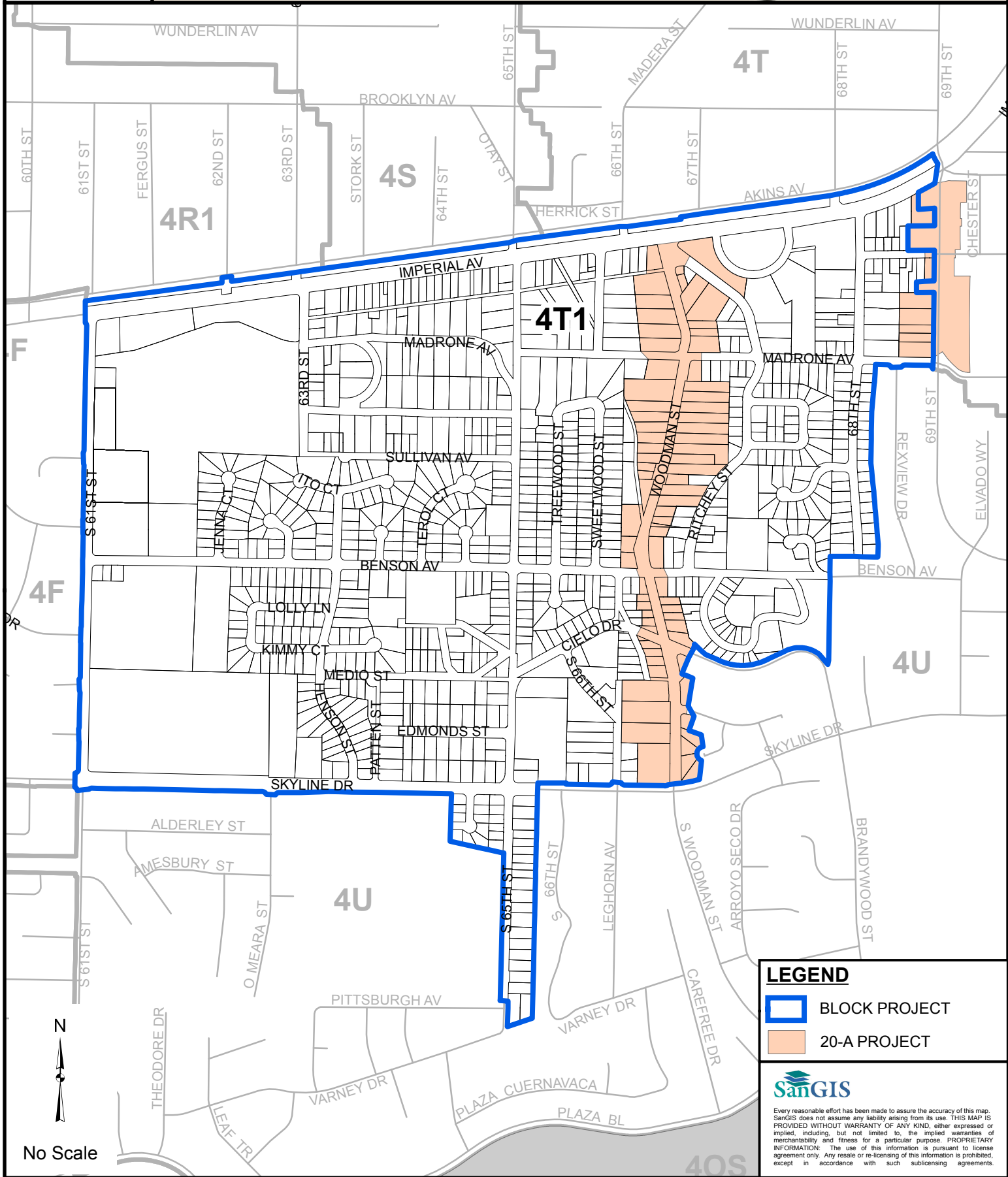


THE CITY OF SAN DIEGO

Utilities Undergrounding Program

A CLEAR VIEW OF SAN DIEGO

Residential Project Block 4T1



LEGEND

- BLOCK PROJECT
- 20-A PROJECT

SaNGIS

Every reasonable effort has been made to assure the accuracy of this map. SaNGIS does not assume any liability arising from its use. THIS MAP IS PROVIDED WITHOUT WARRANTY OF ANY KIND, either expressed or implied, including, but not limited to, the implied warranties of merchantability and fitness for a particular purpose. PROPRIETARY INFORMATION: The use of this information is pursuant to license agreement only. Any resale or re-licensing of this information is prohibited, except in accordance with such sublicensing agreements.



No Scale



Utilities Undergrounding Program Master Plan 2009

Residential Project Block 4U

Council District:4
Project Status: unallocated
Allocation Year:2025
Estimated Start of Construction: June 2027
Estimated End of Construction: June 2029
Estimated Trench Length: 12,213'
Estimated Number of Customers:306
Estimated Project Cost:\$6,059,736

20A Projects Included in this Block Project Area

Project Name:69th St
Allocation Year: 2019
Length: 2,318'
Project Status:unallocated

Contact : Underground Utility Program Info. Line
 Phone : (619) 533-3841
 Email : undergrounding@san Diego.gov
 Website : www.sandiego.gov/undergrounding



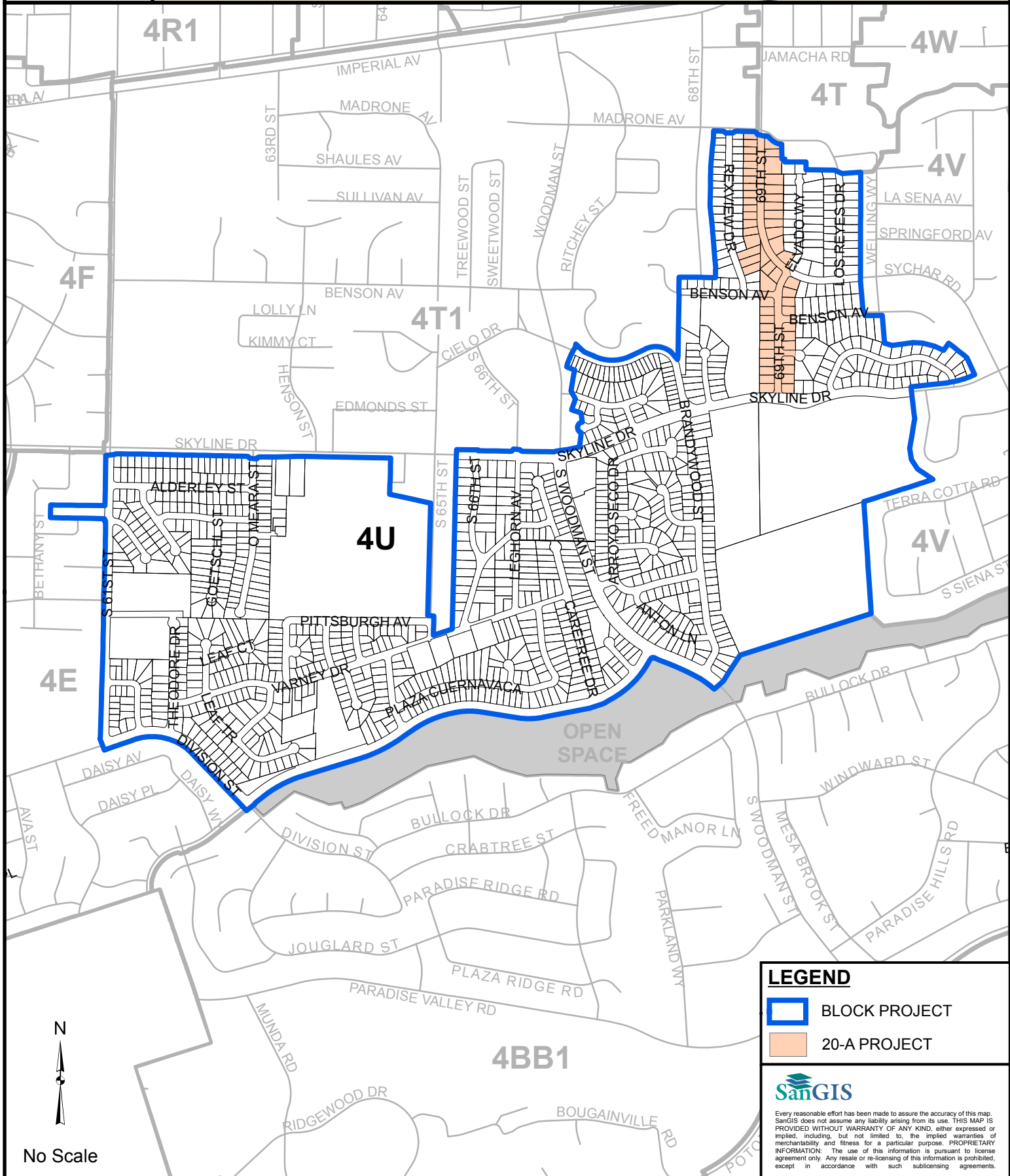


THE CITY OF SAN DIEGO

Utilities Undergrounding Program

Residential Project Block 4U

A CLEAR VIEW OF SAN DIEGO



No Scale

LEGEND

- BLOCK PROJECT
- 20-A PROJECT

SanGIS

Every reasonable effort has been made to assure the accuracy of this map. SanGIS does not assume any liability arising from its use. THIS MAP IS PROVIDED WITHOUT WARRANTY OF ANY KIND, either expressed or implied, including, but not limited to, the implied warranties of merchantability and fitness for a particular purpose. PROPRIETARY INFORMATION: The use of this information is pursuant to license agreement only. Any resale or re-licensing of this information is prohibited, except in accordance with such sublicensing agreements.



Utilities Undergrounding Program Master Plan 2009

Residential Project Block 4V

Council District:4
Project Status: unallocated
Allocation Year:2017
Estimated Start of Construction: June 2019
Estimated End of Construction: June 2021
Estimated Trench Length: 12,684'
Estimated Number of Customers:298
Estimated Project Cost:\$6,252,823

Contact : Underground Utility Program Info. Line
 Phone : (619) 533-3841
 Email : undergrounding@saniego.gov
 Website : www.saniego.gov/undergrounding



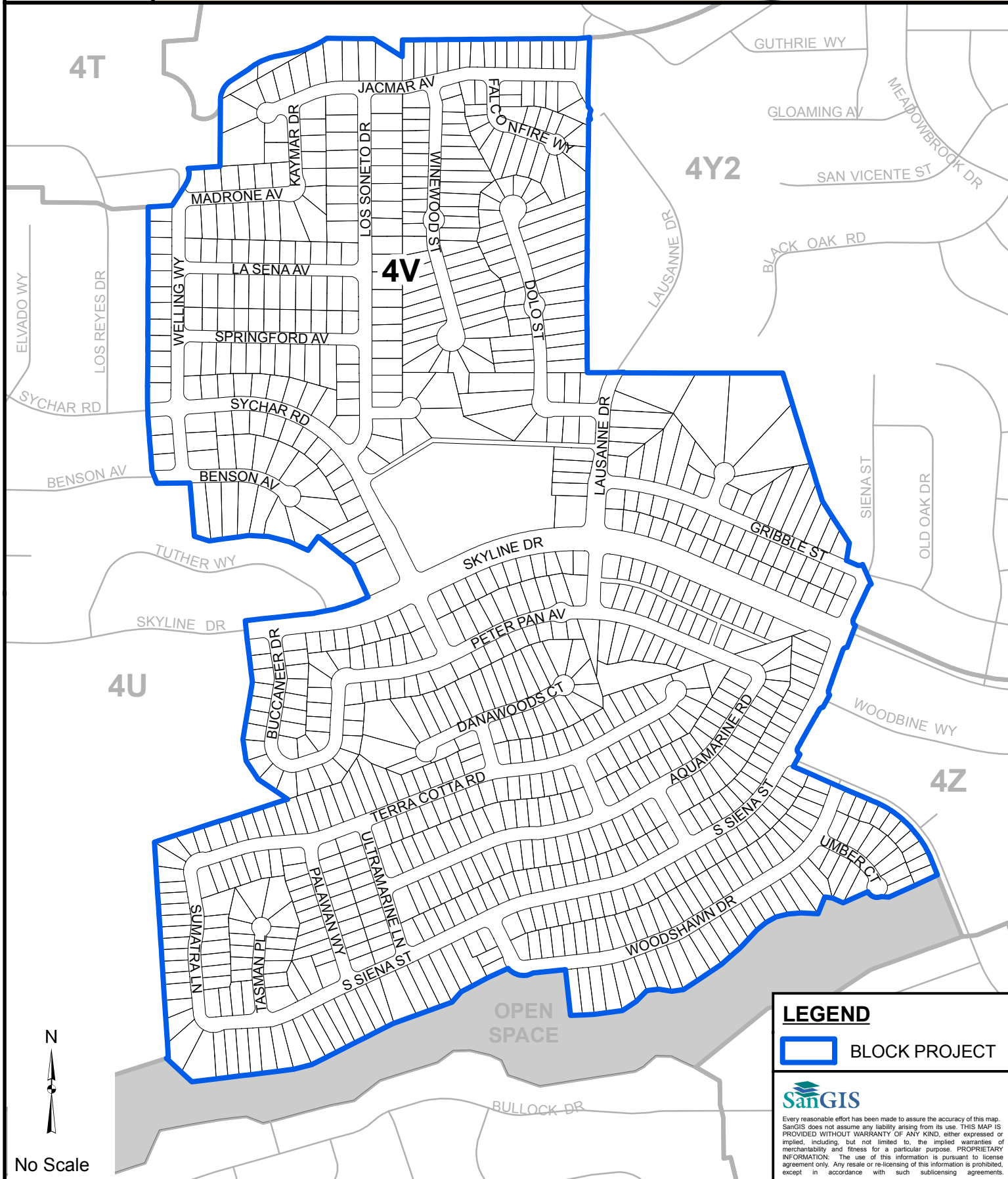


THE CITY OF SAN DIEGO

Utilities Undergrounding Program

Residential Project Block 4V

A CLEAR VIEW OF SAN DIEGO



No Scale

LEGEND

BLOCK PROJECT



Every reasonable effort has been made to assure the accuracy of this map. SanGIS does not assume any liability arising from its use. THIS MAP IS PROVIDED WITHOUT WARRANTY OF ANY KIND, either expressed or implied, including, but not limited to, the implied warranties of merchantability and fitness for a particular purpose. PROPRIETARY INFORMATION: The use of this information is pursuant to license agreement only. Any resale or re-licensing of this information is prohibited, except in accordance with such sublicensing agreements.



Utilities Undergrounding Program Master Plan 2009

Residential Project Block 4W

Council District:4
Project Status: unallocated
Allocation Year:2015
Estimated Start of Construction: June 2017
Estimated End of Construction: June 2019
Estimated Trench Length: 11,665'
Estimated Number of Customers:263
Estimated Project Cost:\$605,998

20A Projects Included in this Block Project Area

Project Name:Woodrow Ave
Allocation Year:2011
Length: 1,347'
Project Status:unallocated

Contact : Underground Utility Program Info. Line
 Phone : (619) 533-3841
 Email : undergrounding@san Diego.gov
 Website : www.sandiego.gov/undergrounding



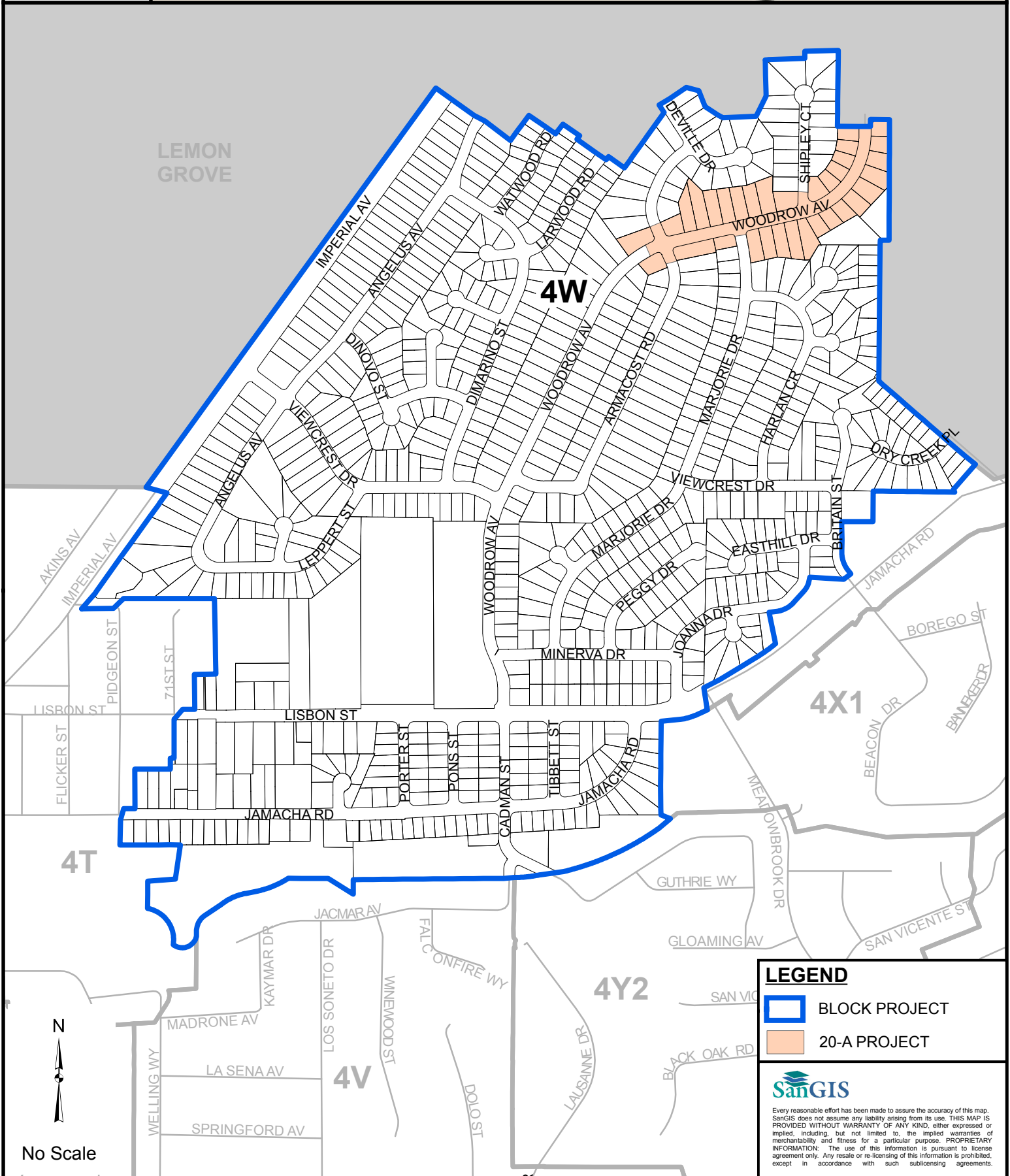


THE CITY OF SAN DIEGO

Utilities Undergrounding Program

Residential Project Block 4W

A CLEAR VIEW OF SAN DIEGO





Utilities Undergrounding Program Master Plan 2009

Residential Project Block 4X

Council District:4
Project Status: unallocated
Allocation Year:2014
Estimated Start of Construction: June 2016
Estimated End of Construction: June 2018
Estimated Trench Length: 12,098'
Estimated Number of Customers:284
Estimated Project Cost:\$5,998,405

Contact : Underground Utility Program Info. Line
 Phone : (619) 533-3841
 Email : undergrounding@san Diego.gov
 Website : www.sandiego.gov/undergrounding



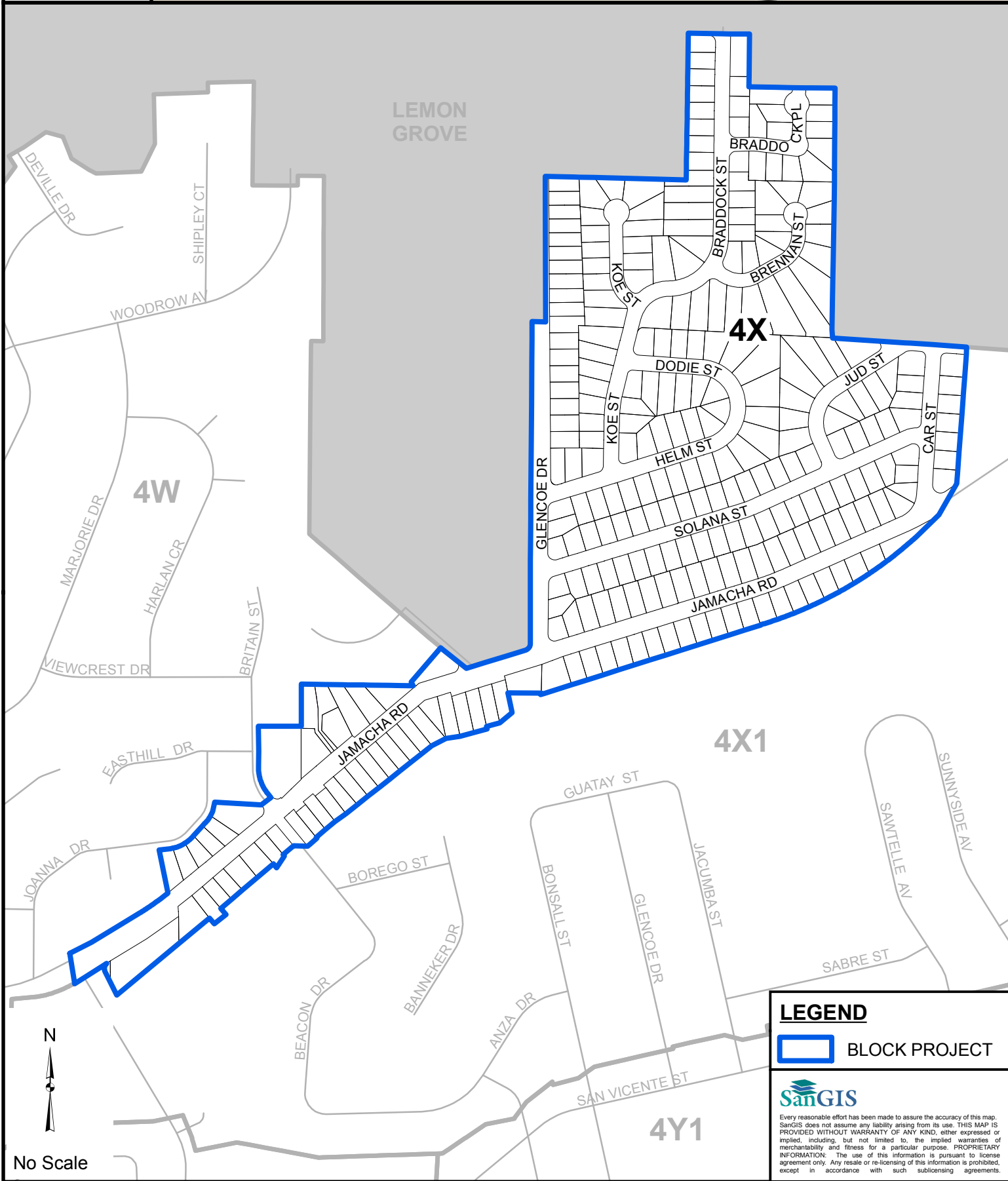


THE CITY OF SAN DIEGO

Utilities Undergrounding Program

Residential Project Block 4X

A CLEAR VIEW OF SAN DIEGO



No Scale

LEGEND

 BLOCK PROJECT



Every reasonable effort has been made to assure the accuracy of this map. SanGIS does not assume any liability arising from its use. THIS MAP IS PROVIDED WITHOUT WARRANTY OF ANY KIND, either expressed or implied, including, but not limited to, the implied warranties of merchantability and fitness for a particular purpose. PROPRIETARY INFORMATION: The use of this information is pursuant to license agreement only. Any resale or re-licensing of this information is prohibited, except in accordance with such sublicensing agreements.



Utilities Undergrounding Program Master Plan 2009

Residential Project Block 4X1

Council District:4
Project Status: unallocated
Allocation Year:2013
Estimated Start of Construction: June 2015
Estimated End of Construction: June 2017
Estimated Trench Length: 12,238'
Estimated Number of Customers:320
Estimated Project Cost:\$6,207,900

20A Projects Included in this Block Project Area

Project Name: Cardiff St
Allocation Year: 2010
Length: 1,232'
Project Status:unallocated

Contact : Underground Utility Program Info. Line
 Phone : (619) 533-3841
 Email : undergrounding@san Diego.gov
 Website : www.sandiego.gov/undergrounding





THE CITY OF SAN DIEGO

Utilities Undergrounding Program

Residential Project Block 4X1

A CLEAR VIEW OF SAN DIEGO

LEMON GROVE

4X

4W



4X1

4Y

4Y1

4Y2

LEGEND

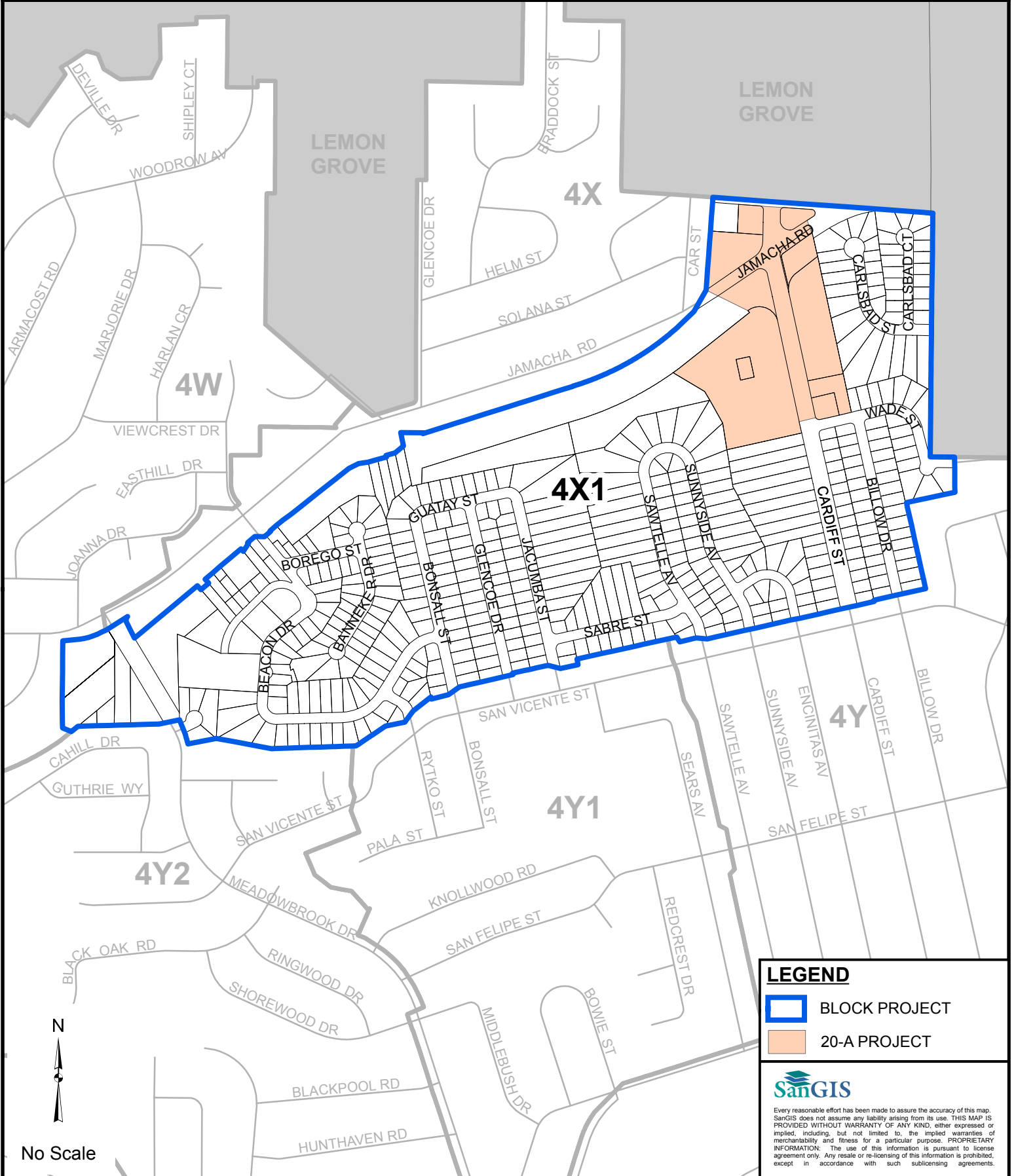
-  BLOCK PROJECT
-  20-A PROJECT



Every reasonable effort has been made to assure the accuracy of this map. SanGIS does not assume any liability arising from its use. THIS MAP IS PROVIDED WITHOUT WARRANTY OF ANY KIND, either expressed or implied, including, but not limited to, the implied warranties of merchantability and fitness for a particular purpose. PROPRIETARY INFORMATION: The use of this information is pursuant to license agreement only. Any resale or re-licensing of this information is prohibited, except in accordance with such sublicensing agreements.



No Scale





Utilities Undergrounding Program Master Plan 2009

Residential Project Block 4Y

Council District:4
Project Status: unallocated
Allocation Year:2011
Estimated Start of Construction: June 2013
Estimated End of Construction: June 2015
Estimated Trench Length: 11,601'
Estimated Number of Customers:312
Estimated Project Cost:\$6,012,397

20A Projects Included in this Block Project Area

Project Name: San Vicente St
Allocation Year: 2007
Length: 1,843'
Project Status: Design
Resolution Number: R-305143

Contact : Underground Utility Program Info. Line
 Phone : (619) 533-3841
 Email : undergrounding@san diego.gov
 Website : www.sandiego.gov/undergrounding



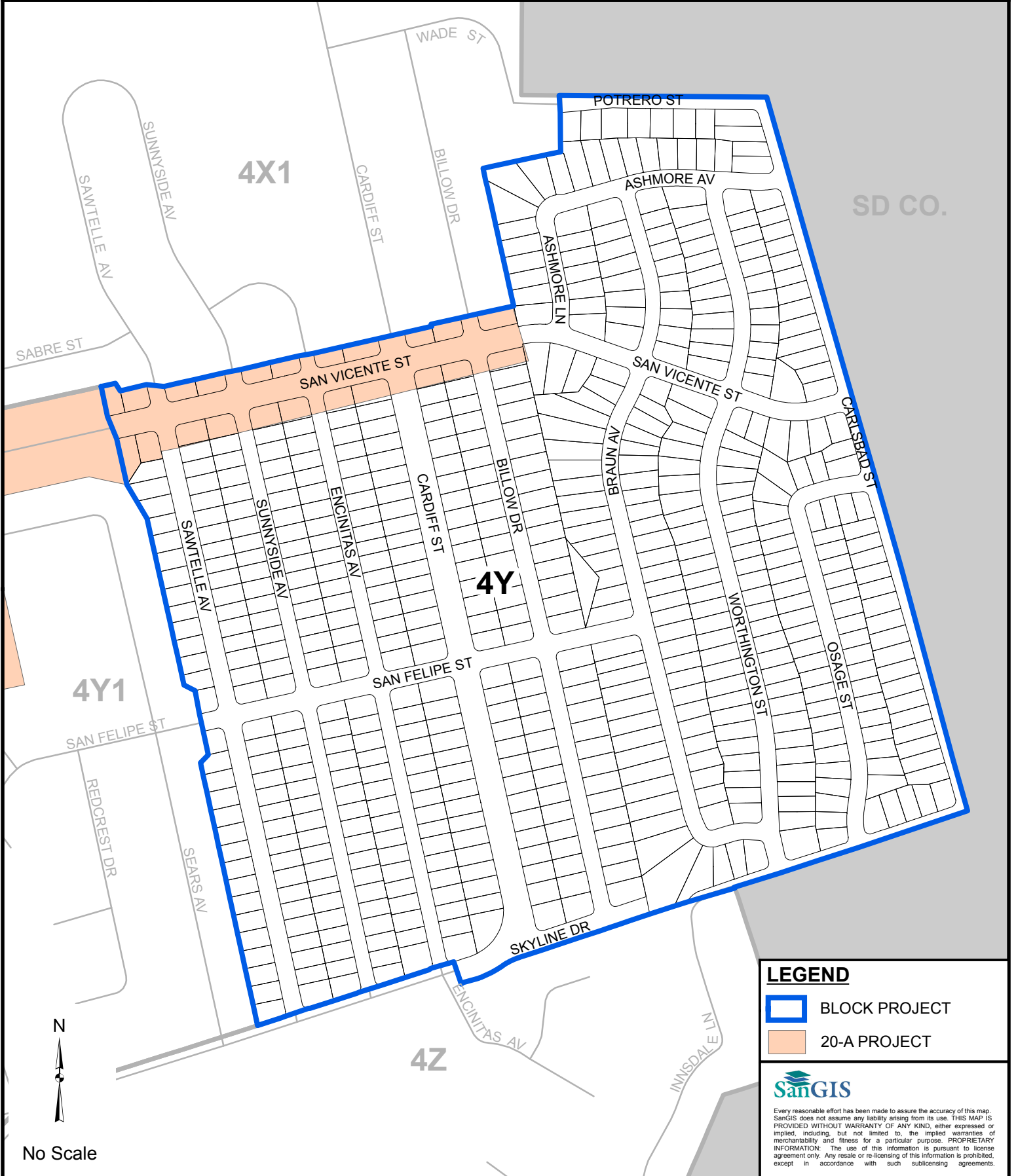


THE CITY OF SAN DIEGO

Utilities Undergrounding Program



Residential Project Block 4Y

A CLEAR VIEW OF SAN DIEGO



No Scale

LEGEND

-  BLOCK PROJECT
-  20-A PROJECT



Every reasonable effort has been made to assure the accuracy of this map. SanGIS does not assume any liability arising from its use. THIS MAP IS PROVIDED WITHOUT WARRANTY OF ANY KIND, either expressed or implied, including, but not limited to, the implied warranties of merchantability and fitness for a particular purpose. PROPRIETARY INFORMATION: The use of this information is pursuant to license agreement only. Any resale or re-licensing of this information is prohibited, except in accordance with such sublicensing agreements.



Utilities Undergrounding Program Master Plan 2009

Residential Project Block 4Y1

Council District:4
Project Status: unallocated
Allocation Year:2012
Estimated Start of Construction: June 2014
Estimated End of Construction: June 2016
Estimated Trench Length: 12,289'
Estimated Number of Customers:312
Estimated Project Cost:\$6,269,772

20A Projects Included in this Block Project Area

Project Name: San Vicente St
Allocation Year: 2007
Length: 1,843'
Project Status: Design
Resolution Number: R-305143

Contact : Underground Utility Program Info. Line
 Phone : (619) 533-3841
 Email : undergrounding@san diego.gov
 Website : www.sandiego.gov/undergrounding



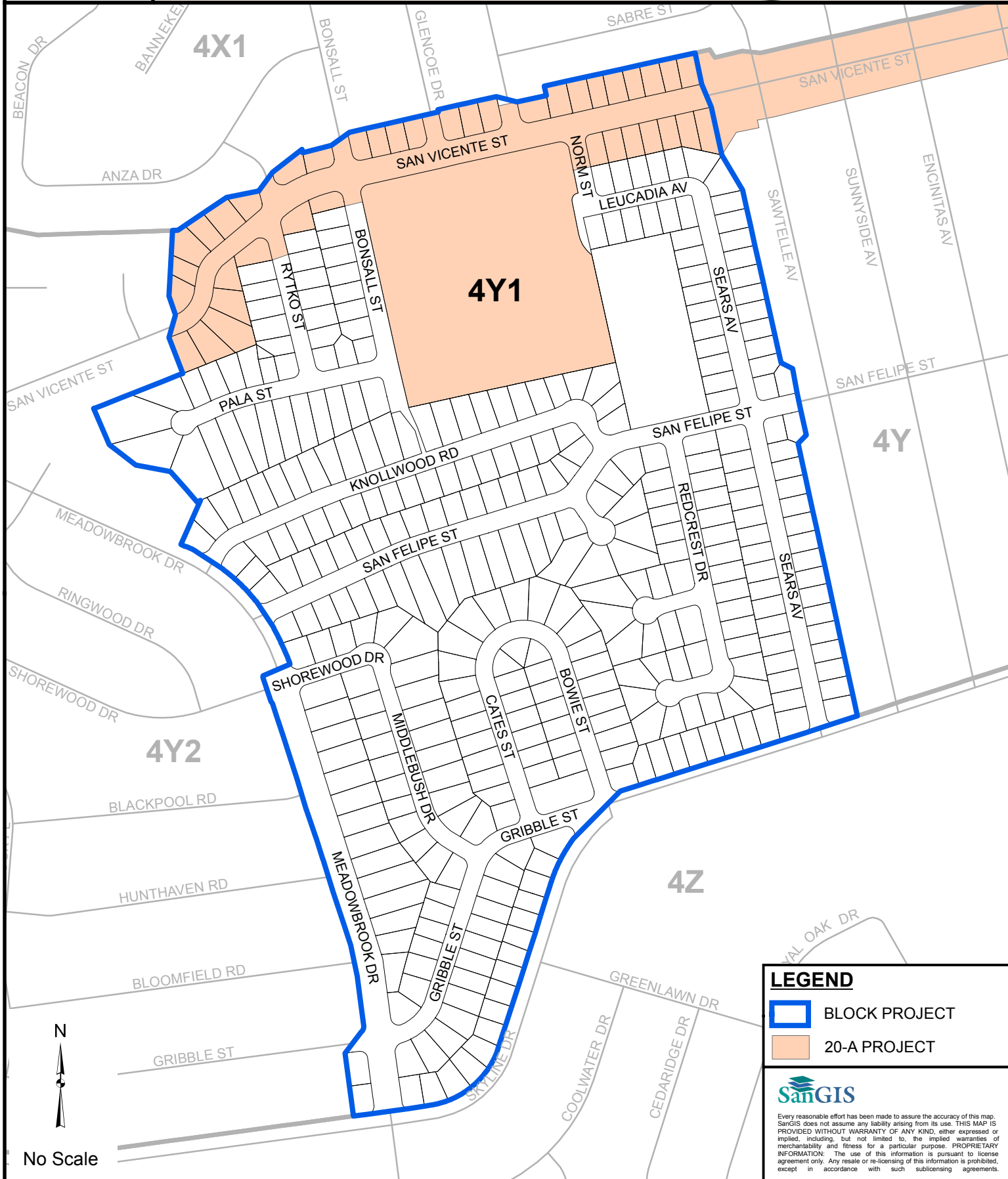


THE CITY OF SAN DIEGO

Utilities Undergrounding Program

Residential Project Block 4Y1

A CLEAR VIEW OF SAN DIEGO



No Scale

LEGEND

- BLOCK PROJECT
- 20-A PROJECT

SaNGIS

Every reasonable effort has been made to assure the accuracy of this map. SaNGIS does not assume any liability arising from its use. THIS MAP IS PROVIDED WITHOUT WARRANTY OF ANY KIND, either expressed or implied, including, but not limited to, the implied warranties of merchantability and fitness for a particular purpose. PROPRIETARY INFORMATION: The use of this information is pursuant to license agreement only. Any resale or re-licensing of this information is prohibited, except in accordance with such sublicensing agreements.



Utilities Undergrounding Program Master Plan 2009

Residential Project Block 4Y2

Council District:4
Project Status: unallocated
Allocation Year:2016
Estimated Start of Construction: June 2018
Estimated End of Construction: June 2020
Estimated Trench Length: 12,982'
Estimated Number of Customers:339
Estimated Project Cost:\$6,569,150

20A Projects Included in this Block Project Area

Project Name: San Vicente St
Allocation Year: 2010
Length: 723'
Project Status:unallocated

Contact : Underground Utility Program Info. Line
 Phone : (619) 533-3841
 Email : undergrounding@san Diego.gov
 Website : www.sandiego.gov/undergrounding



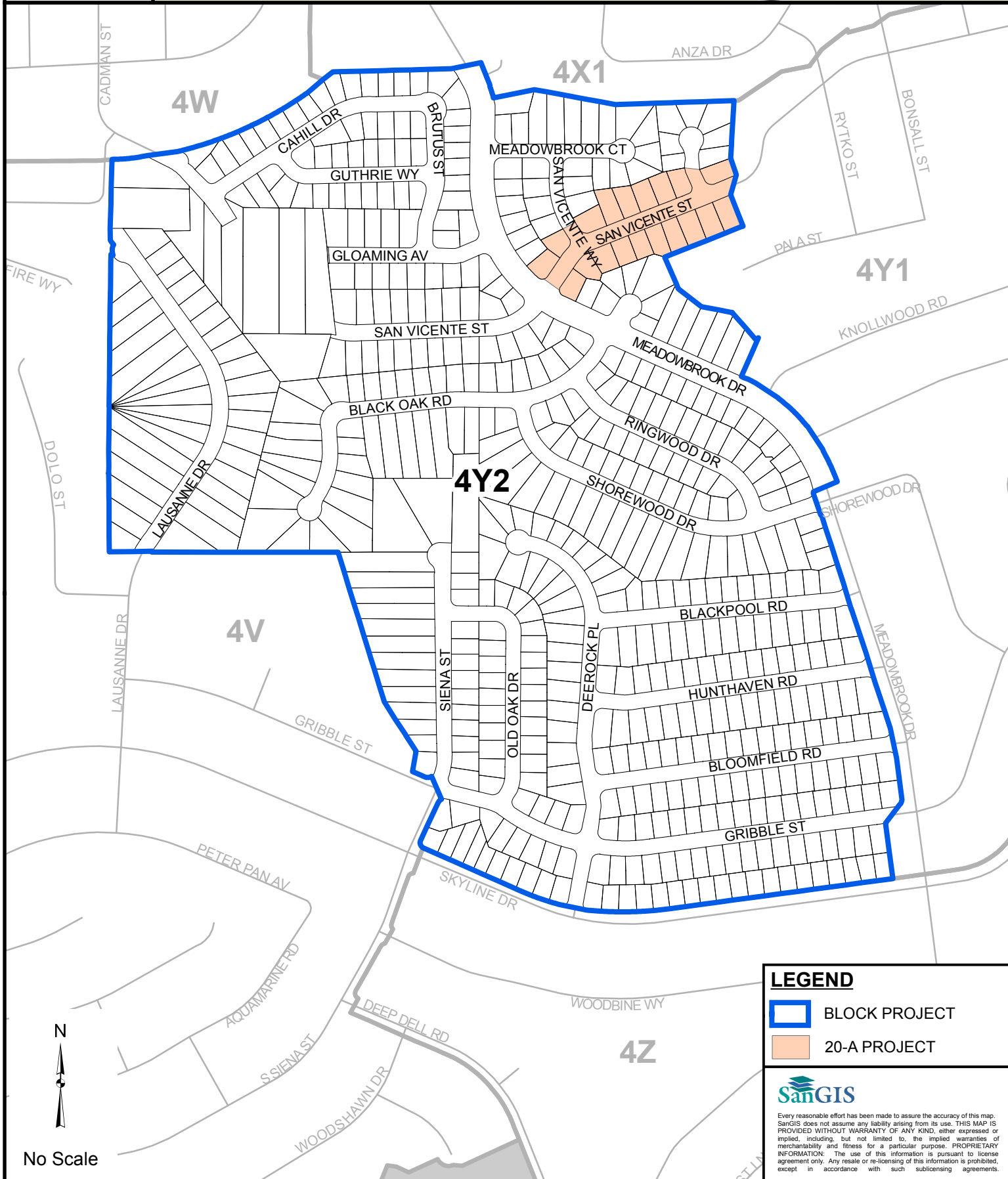


THE CITY OF SAN DIEGO

Utilities Undergrounding Program

Residential Project Block 4Y2

A CLEAR VIEW OF SAN DIEGO



LEGEND

- BLOCK PROJECT
- 20-A PROJECT

SaNGIS

Every reasonable effort has been made to assure the accuracy of this map. SaNGIS does not assume any liability arising from its use. THIS MAP IS PROVIDED WITHOUT WARRANTY OF ANY KIND, either expressed or implied, including, but not limited to, the implied warranties of merchantability and fitness for a particular purpose. PROPRIETARY INFORMATION: The use of this information is pursuant to license agreement only. Any resale or re-licensing of this information is prohibited, except in accordance with such sublicensing agreements.



No Scale



Utilities Undergrounding Program Master Plan 2009

Residential Project Block 4Z

Council District:4
Project Status: Design
Allocation Year:2006
Estimated Start of Construction: February 2011
Estimated End of Construction: August 2013
Estimated Trench Length: 14,273'
Estimated Number of Customers:341
Estimated Project Cost:\$6,950,651
Council Resolution Number: R-303860

Contact : Underground Utility Program Info. Line
 Phone : (619) 533-3841
 Email : undergrounding@san Diego.gov
 Website : www.sandiego.gov/undergrounding



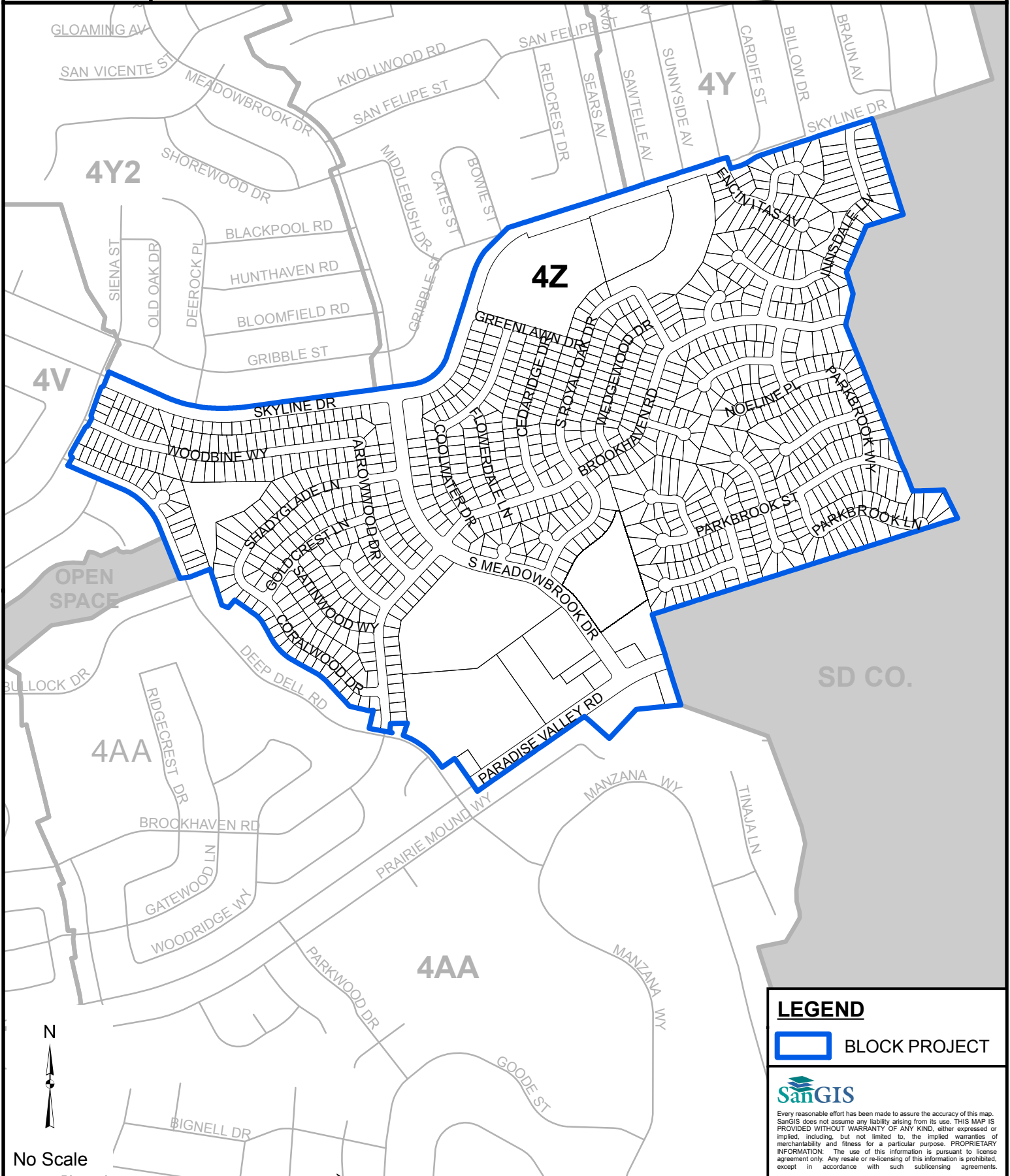


THE CITY OF SAN DIEGO

Utilities Undergrounding Program

Residential Project Block 4Z

A CLEAR VIEW OF SAN DIEGO



No Scale

LEGEND

 BLOCK PROJECT

SanGIS

Every reasonable effort has been made to assure the accuracy of this map. SanGIS does not assume any liability arising from its use. THIS MAP IS PROVIDED WITHOUT WARRANTY OF ANY KIND, either expressed or implied, including, but not limited to, the implied warranties of merchantability and fitness for a particular purpose. PROPRIETARY INFORMATION: The use of this information is pursuant to license agreement only. Any resale or re-licensing of this information is prohibited, except in accordance with such sublicensing agreements.

This page intentionally left blank.