

City of San Diego Utilities Undergrounding Program Master Plan 2009

Council District Seven



Property owners, buyers, sellers, residents and all others with an interest in this Master Plan should be aware of following disclaimer:

Please note that although this Master Plan describes a schedule of work for defined undergrounding projects, actual residential project block boundaries may change due to design work, precise engineering, or other utility company or City obligations. The residential project block boundaries may expand or contract up to 25%.

In accordance with COUNCIL POLICY 600-08, the City of San Diego reserves the right to make future modifications to the project block boundaries or schedules described in this Master Plan.

This page intentionally left blank.

MASTER PLAN 2009
SURCHARGE FUNDED PROJECTS
Index by Allocation Year

COUNCIL DISTRICT 7

November 2009

ALLOCATION YEAR	TITLE	PROPERTIES IN PROJECT	ESTIMATED FOOTAGE	ESTIMATED NOMINAL COST	STATUS
2004	Residential Project Block 7F	389	29,487	\$17,314,422	construction
2005	Residential Project Block 7CC	422	19,923	\$9,232,759	Design
2006	Residential Project Block 7A	280	16,575	\$6,791,048	Design
2009	Residential Project Block 7R	392	12,364	\$6,243,318	allocated
2010	Residential Project Block 7O1	338	14,039	\$6,908,394	unallocated
2011	Residential Project Block 7G2	364	13,626	\$6,841,468	unallocated
2012	Residential Project Block 7T	389	14,947	\$7,392,949	unallocated
2013	Residential Project Block 7U	224	14,568	\$6,668,307	unallocated
2014	Residential Project Block 7E1	309	12,624	\$6,330,193	unallocated
2015	Residential Project Block 7R1	332	13,130	\$6,619,867	unallocated
2016	Residential Project Block 7Q	364	13,626	\$6,841,468	unallocated
2017	Residential Project Block 7O	113	13,065	\$5,510,210	unallocated
2018	Residential Project Block 7E	285	14,184	\$6,783,125	unallocated
2019	Residential Project Block 7T2	347	13,003	\$6,637,825	unallocated
2020	Residential Project Block 7P1	231	14,305	\$6,696,319	unallocated
2021	Residential Project Block 7L1	369	13,484	\$6,758,367	unallocated
2022	Residential Project Block 7E2	330	13,324	\$6,657,809	unallocated
2023	Residential Project Block 7N	227	11,944	\$5,588,407	unallocated
2024	Residential Project Block 7M	249	14,289	\$6,639,379	unallocated
2025	Residential Project Block 7V2	308	13,601	\$6,691,316	unallocated
2026	Residential Project Block 7P	223	14,528	\$6,526,839	unallocated
2027	Residential Project Block 7D1	300	14,360	\$6,992,142	unallocated
2028	Residential Project Block 7T1	328	11,894	\$6,088,226	unallocated
2029	Residential Project Block 7G	325	13,967	\$6,798,818	unallocated
2030	Residential Project Block 7L	321	13,381	\$6,536,239	unallocated
2031	Residential Project Block 7D	308	13,601	\$6,691,316	unallocated
2032	Residential Project Block 7S	330	13,324	\$6,657,809	unallocated
2033	Residential Project Block 7Y	404	15,317	\$7,804,055	unallocated
2034	Residential Project Block 7K	319	13,272	\$6,538,540	unallocated
2035	Residential Project Block 7B	333	11,332	\$5,813,879	unallocated
2036	Residential Project Block 7S2	347	14,269	\$6,981,909	unallocated
2037	Residential Project Block 7G1	393	20,275	\$9,558,986	unallocated
2038	Residential Project Block 7H3	333	12,820	\$6,585,972	unallocated
2039	Residential Project Block 7B1	787	18,629	\$10,582,662	unallocated
2040	Residential Project Block 7S1	527	20,644	\$10,178,256	unallocated
2041	Residential Project Block 7Z	337	13,913	\$6,856,894	unallocated
2042	Residential Project Block 7G3	451	18,679	\$9,266,883	unallocated
2043	Residential Project Block 7V	281	13,644	\$6,589,561	unallocated
2044	Residential Project Block 7AA1	503	19,805	\$9,811,452	unallocated
2045	Residential Project Block 7H2	402	19,494	\$9,306,101	unallocated
2046	Residential Project Block 7C	401	19,156	\$9,175,293	unallocated
2047	Residential Project Block 7V1	409	21,122	\$9,919,770	unallocated
2048	Residential Project Block 7I2	409	15,037	\$7,565,714	unallocated
2049	Residential Project Block 7C1	634	18,066	\$9,654,947	unallocated
2050	Residential Project Block 7J1	367	17,365	\$8,305,096	unallocated
2051	Residential Project Block 7AA	412	15,623	\$7,901,637	unallocated
2052	Residential Project Block 7M1	400	16,261	\$8,113,837	unallocated
2053	Residential Project Block 7W	362	16,812	\$8,128,207	unallocated
2054	Residential Project Block 7X	565	21,928	\$10,979,859	unallocated
2055	Residential Project Block 7I	286	10,109	\$5,159,454	unallocated
2056	Residential Project Block 7IND	523	21,065	\$5,563,225	unallocated
Total Number of Projects	51	151 Miles	18,582	795,800'	\$387,780,528

MASTER PLAN 2009
SURCHARGE FUNDED PROJECTS
Index by Alphanumeric Title

COUNCIL DISTRICT 7

November 2009

ALLOCATION YEAR	TITLE	PROPERTIES IN PROJECT	ESTIMATED FOOTAGE	ESTIMATED NOMINAL COST	STATUS
2006	Residential Project Block 7A	280	16,575	\$6,791,048	Design
2051	Residential Project Block 7AA	412	15,623	\$7,901,637	unallocated
2044	Residential Project Block 7AA1	503	19,805	\$9,811,452	unallocated
2035	Residential Project Block 7B	333	11,332	\$5,813,879	unallocated
2039	Residential Project Block 7B1	787	18,629	\$10,582,662	unallocated
2046	Residential Project Block 7C	401	19,156	\$9,175,293	unallocated
2049	Residential Project Block 7C1	634	18,066	\$9,654,947	unallocated
2005	Residential Project Block 7CC	422	19,923	\$9,232,759	Design
2031	Residential Project Block 7D	308	13,601	\$6,691,316	unallocated
2027	Residential Project Block 7D1	300	14,360	\$6,992,142	unallocated
2018	Residential Project Block 7E	285	14,184	\$6,783,125	unallocated
2014	Residential Project Block 7E1	309	12,624	\$6,330,193	unallocated
2022	Residential Project Block 7E2	330	13,324	\$6,657,809	unallocated
2004	Residential Project Block 7F	389	29,487	\$17,314,422	construction
2029	Residential Project Block 7G	325	13,967	\$6,798,818	unallocated
2037	Residential Project Block 7G1	393	20,275	\$9,558,986	unallocated
2011	Residential Project Block 7G2	364	13,626	\$6,841,468	unallocated
2042	Residential Project Block 7G3	451	18,679	\$9,266,883	unallocated
2045	Residential Project Block 7H2	402	19,494	\$9,306,101	unallocated
2038	Residential Project Block 7H3	333	12,820	\$6,585,972	unallocated
2055	Residential Project Block 7I	286	10,109	\$5,159,454	unallocated
2048	Residential Project Block 7I2	409	15,037	\$7,565,714	unallocated
2056	Residential Project Block 7IND	523	21,065	\$5,563,225	unallocated
2050	Residential Project Block 7J1	367	17,365	\$8,305,096	unallocated
2034	Residential Project Block 7K	319	13,272	\$6,538,540	unallocated
2030	Residential Project Block 7L	321	13,381	\$6,536,239	unallocated
2021	Residential Project Block 7L1	369	13,484	\$6,758,367	unallocated
2024	Residential Project Block 7M	249	14,289	\$6,639,379	unallocated
2052	Residential Project Block 7M1	400	16,261	\$8,113,837	unallocated
2023	Residential Project Block 7N	227	11,944	\$5,588,407	unallocated
2017	Residential Project Block 7O	113	13,065	\$5,510,210	unallocated
2010	Residential Project Block 7O1	338	14,039	\$6,908,394	unallocated
2026	Residential Project Block 7P	223	14,528	\$6,526,839	unallocated
2020	Residential Project Block 7P1	231	14,305	\$6,696,319	unallocated
2016	Residential Project Block 7Q	364	13,626	\$6,841,468	unallocated
2009	Residential Project Block 7R	392	12,364	\$6,243,318	allocated
2015	Residential Project Block 7R1	332	13,130	\$6,619,867	unallocated
2032	Residential Project Block 7S	330	13,324	\$6,657,809	unallocated
2040	Residential Project Block 7S1	527	20,644	\$10,178,256	unallocated
2036	Residential Project Block 7S2	347	14,269	\$6,981,909	unallocated
2012	Residential Project Block 7T	389	14,947	\$7,392,949	unallocated
2028	Residential Project Block 7T1	328	11,894	\$6,088,226	unallocated
2019	Residential Project Block 7T2	347	13,003	\$6,637,825	unallocated
2013	Residential Project Block 7U	224	14,568	\$6,668,307	unallocated
2043	Residential Project Block 7V	281	13,644	\$6,589,561	unallocated
2047	Residential Project Block 7V1	409	21,122	\$9,919,770	unallocated
2025	Residential Project Block 7V2	308	13,601	\$6,691,316	unallocated
2053	Residential Project Block 7W	362	16,812	\$8,128,207	unallocated
2054	Residential Project Block 7X	565	21,928	\$10,979,859	unallocated
2033	Residential Project Block 7Y	404	15,317	\$7,804,055	unallocated
2041	Residential Project Block 7Z	337	13,913	\$6,856,894	unallocated
Total Projects	51	151 Miles	18,582	795,800'	\$387,780,528

MASTER PLAN 2009
CPUC RULE 20 FUNDED PROJECTS
Index by Allocation Year

COUNCIL DISTRICT 7

November 2009

ALLOCATION YEAR	TITLE	LIMITS	ESTIMATE	SURCHARGE BLOCK LOCATED	SURCHARGE BLOCK ALLOCATION	COMMENTS	PRO- PER- TIES	FOOTAGE
2010	Trojan Av	54th St to 56th St	\$620,766	7C	2046	Adjacent to School	10	1,335
2011	Hughes St	58th Street to Jodi St	\$986,948	7D1	2027	Adjacent to School	42	2,079
2012	Seminole Dr	El Cajon Blvd to Stanley Av	\$997,481	7G3	2042		55	1,817
2013	Golfcrest Dr	Jackson Dr to Wandermere Dr	\$968,426	7V1	2047		45	1,856
2013	Seminole Dr	Stanley Av to Estelle	\$642,897	7G2	2011		29	1,034
2014	70 TH St	Eberhart St to Alvarado Rd	\$1,293,852	7M 7M1	2024 2052		49	2,610
2015	54 TH St	El Cajon Bl to Adams Av	\$1,089,330	7H2	2045		91	1,781
2015	Fairmount Av	Vandever Av to Frias Rd	\$188,225	7P1	2020		4	318
2016	54 TH St	Adams Av to Montezuma Rd	\$1,705,945	7I	2055		75	3,339
2017	Boren St	Jodi St to Streamview	\$1,420,037	7E2	2022	Adjacent to School	72	2,402
2018	Cowles Mtn Bl	Lake Andrita Av to Blue Lake Dr	\$1,000,120	7W	2053		33	1,873
2019	Cowles Mtn Bl	Beaver Lake Dr to Cowles Mtn Ct	\$334,246	7Z	2041		9	650
2019	Cowles Mtn Bl	Lake Andrita Av to Beaver Lake Dr	\$871,218	7V2	2025		37	1,551
2020	Twain Av	Mission George Rd to Vandever Av	\$1,499,169	7IND	2056		27	3,554
2021	Clairemont Mesa Bl	I-15 to Antigua Bl	\$1,179,692	7PUG		SDG&E Poles only	0	3,015
2022	Kearny Villa Rd	I-15 NB on-ramp to Harris Plant Rd	\$2,785,951	7Mil	2061	SDG&E Poles only	0	7,378
TOTAL PROJECTS 16		TOTAL	\$17,584,303	6.9 miles			578	36,592'

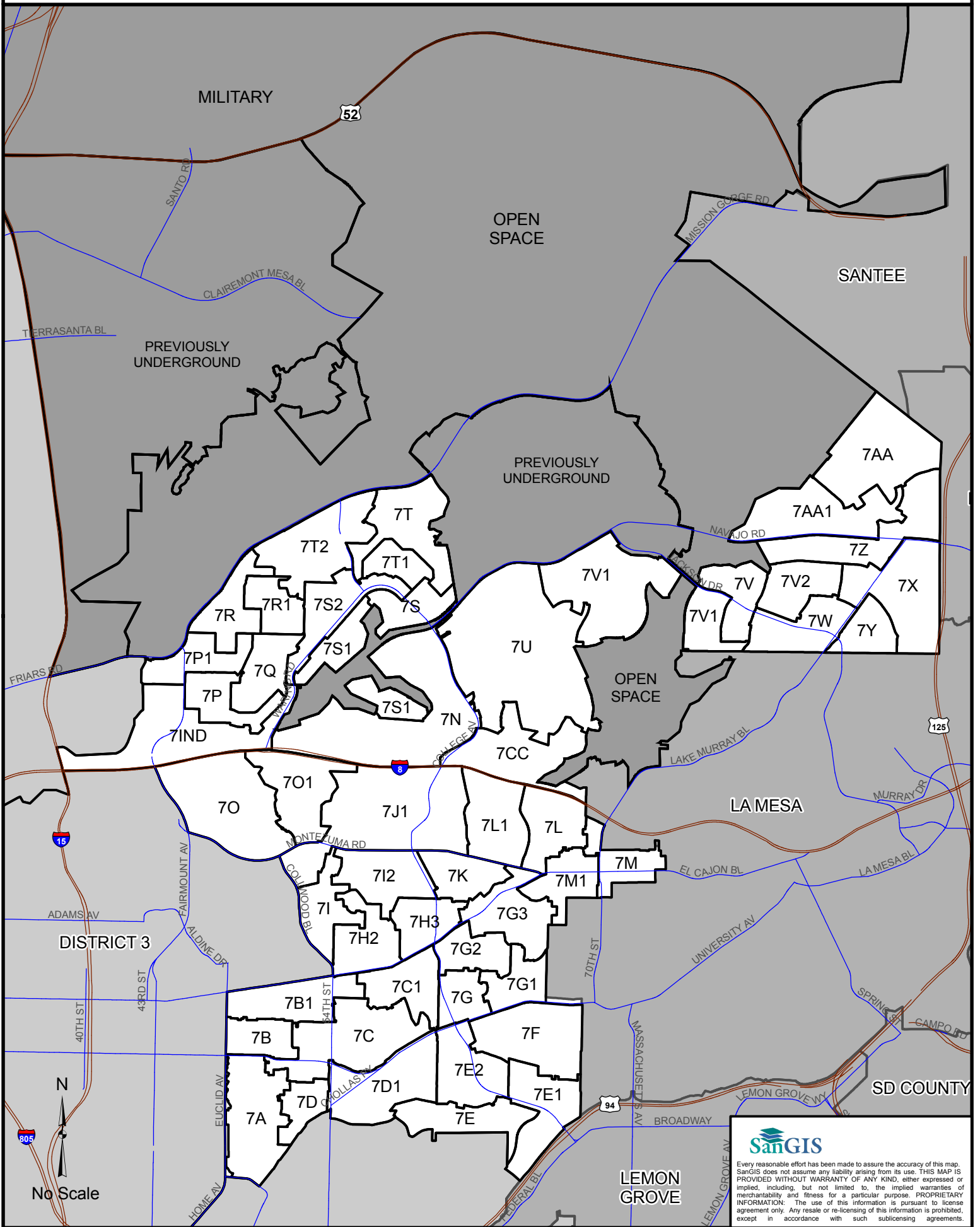
MASTER PLAN 2009
CPUC RULE 20 FUNDED PROJECTS
Index by Alphabetical Title

COUNCIL DISTRICT 7

November 2009

ALLOCATION YEAR	TITLE	LIMITS	ESTIMATE	SURCHARGE BLOCK LOCATED	SURCHARGE BLOCK ALLOCATION	COMMENTS	PROPERTIES	FOOTAGE
2016	54 TH St	Adams Av to Montezuma Rd	\$1,705,945	7I	2055		75	3,339
2015	54 TH St	El Cajon Bl to Adams Av	\$1,089,330	7H2	2045		91	1,781
2014	70 TH St	Eberhart St to Alvarado Rd	\$1,293,852	7M 7M1	2024 2052		49	2,610
2017	Boren St	Jodi St to Streamview	\$1,420,037	7E2	2022	Adjacent to School	72	2,402
2021	Clairemont Mesa Bl	I-15 to Antigua Bl	\$1,179,692	7PUG		SDG&E Poles only	0	3,015
2019	Cowles Mtn Bl	Beaver Lake Dr to Cowles Mtn Ct	\$334,246	7Z	2041		9	650
2019	Cowles Mtn Bl	Lake Andrita Av to Beaver Lake Dr	\$871,218	7V2	2025		37	1,551
2018	Cowles Mtn Bl	Lake Andrita Av to Blue Lake Dr	\$1,000,120	7W	2053		33	1,873
2015	Fairmount Av	Vandever Av to Frias Rd	\$188,225	7P1	2020		4	318
2013	Golfcrest Dr	Jackson Dr to Wandermere Dr	\$968,426	7V1	2047		45	1,856
2011	Hughes St	58th Street to Jodi St	\$986,948	7D1	2027	Adjacent to School	42	2,079
2022	Kearny Villa Rd	I-15 NB on-ramp to Harris Plant Rd	\$2,785,951	7Mil	2061	SDG&E Poles only	0	7,378
2012	Seminole Dr	El Cajon Blvd to Stanley Av	\$997,481	7G3	2042		55	1,817
2013	Seminole Dr	Stanley Av to Estelle	\$642,897	7G2	2011		29	1,034
2010	Trojan Av	54th St to 56th St	\$620,766	7C	2046	Adjacent to School	10	1,335
2020	Twain Av	Mission George Rd to Vandever Av	\$1,499,169	7IND	2056		27	3,554
TOTAL PROJECTS 16		TOTAL	\$17,584,303	6.9 miles			578	36,592 '

District 7 Residential Project Blocks



SanGIS

Every reasonable effort has been made to assure the accuracy of this map. SanGIS does not assume any liability arising from its use. THIS MAP IS PROVIDED WITHOUT WARRANTY OF ANY KIND, either expressed or implied, including, but not limited to, the implied warranties of merchantability and fitness for a particular purpose. PROPRIETARY INFORMATION: The use of this information is pursuant to license agreement only. Any resale or re-licensing of this information is prohibited, except in accordance with such sublicensing agreements.

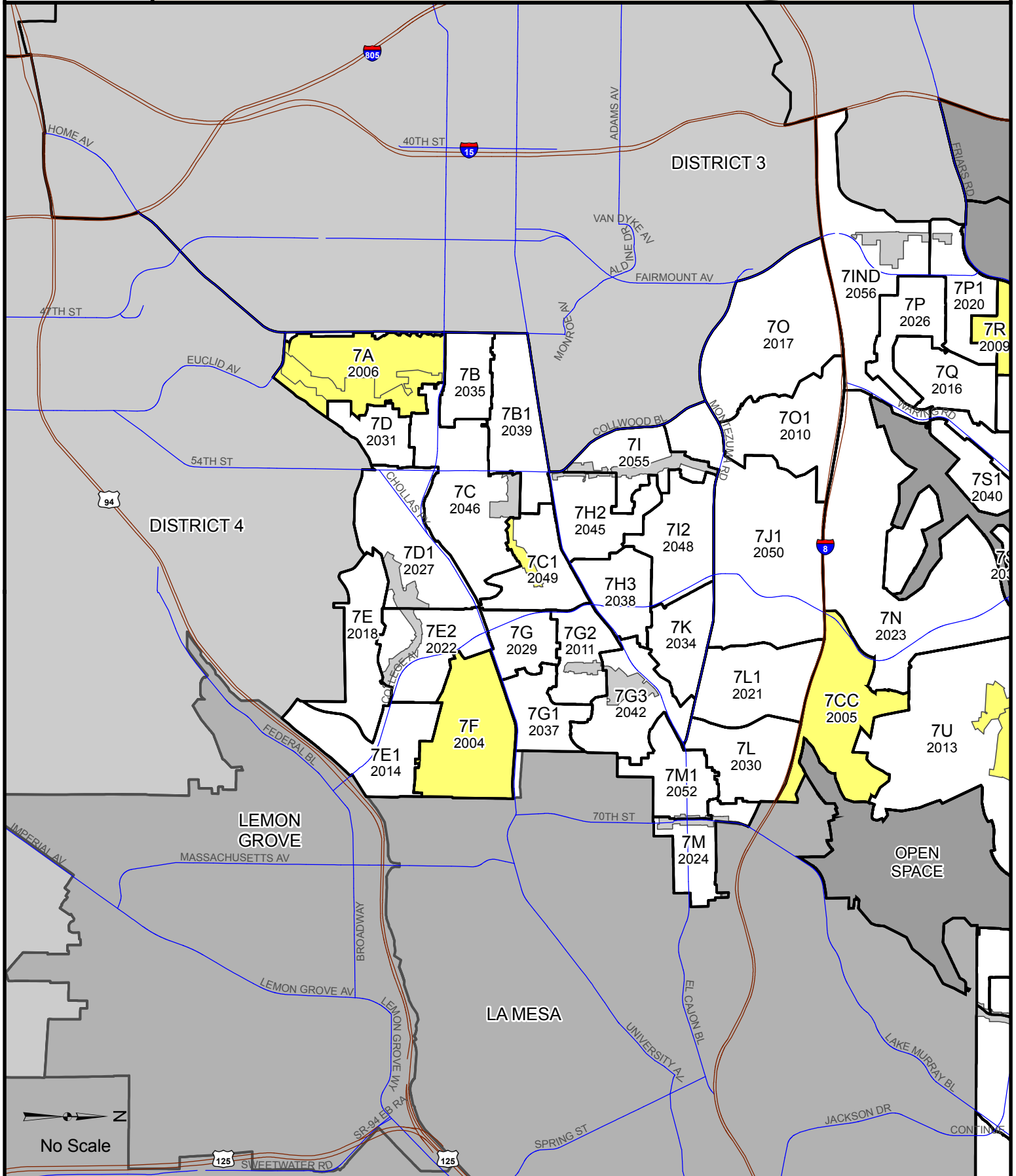


THE CITY OF SAN DIEGO

Utilities Undergrounding Program

A CLEAR VIEW OF SAN DIEGO

District 7 Residential Project Blocks



No Scale

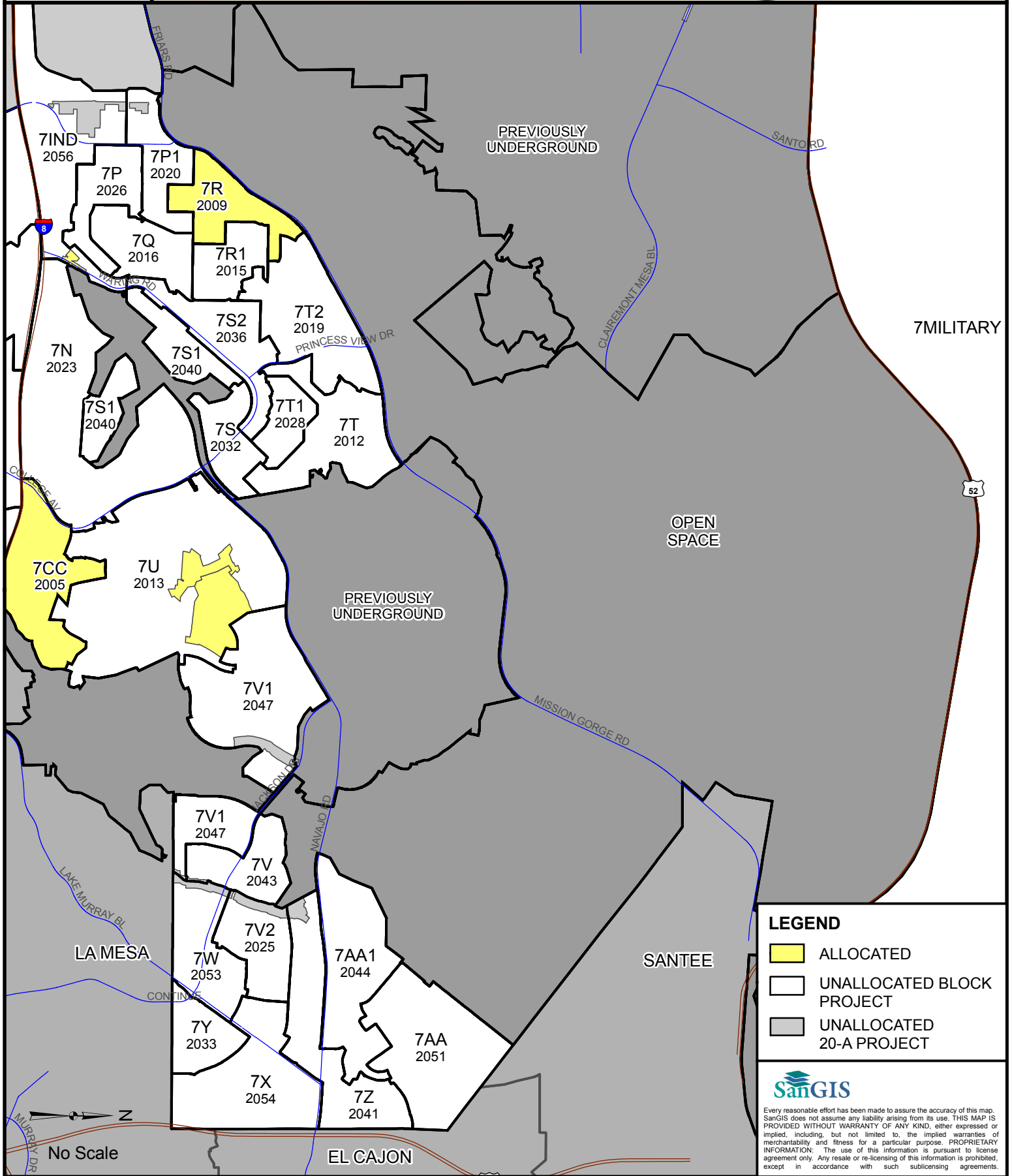


THE CITY OF SAN DIEGO

Utilities Undergrounding Program

District 7 Residential Project Blocks

A CLEAR VIEW OF SAN DIEGO



LEGEND

- ALLOCATED
- UNALLOCATED BLOCK PROJECT
- UNALLOCATED 20-A PROJECT

SanGIS

Every reasonable effort has been made to assure the accuracy of this map. SanGIS does not assume any liability arising from its use. THIS MAP IS PROVIDED WITHOUT WARRANTY OF ANY KIND, either expressed or implied, including, but not limited to, the implied warranties of merchantability and fitness for a particular purpose. PROPRIETARY INFORMATION: The use of this information is pursuant to license agreement only. Any resale or re-licensing of this information is prohibited, except in accordance with such sublicensing agreements.

No Scale



Utilities Undergrounding Program Master Plan 2009

Residential Project Block 7A

Council District:7
Project Status: Design
Allocation Year:2006
Estimated Start of Construction: August 2011
Estimated End of Construction: August 2013
Estimated Trench Length: 16,575'
Estimated Number of Customers:280
Estimated Project Cost:\$6,791,048
Council Resolution Number: R-303865

20A Projects Included in this Block Project Area

Project Name: Altadena, Wightman, Winona
 Allocation Year: 2006
 Length: 8,530'
 Project Status: Design
 Resolution Number: R-303857

Project Name: Euclid Av
 Allocation Year: 2009
 Length: 3,315'
 Project Status: allocated

Contact : Underground Utility Program Info. Line
 Phone : (619) 533-3841
 Email : undergrounding@sandiego.gov
 Website : www.sandiego.gov/undergrounding



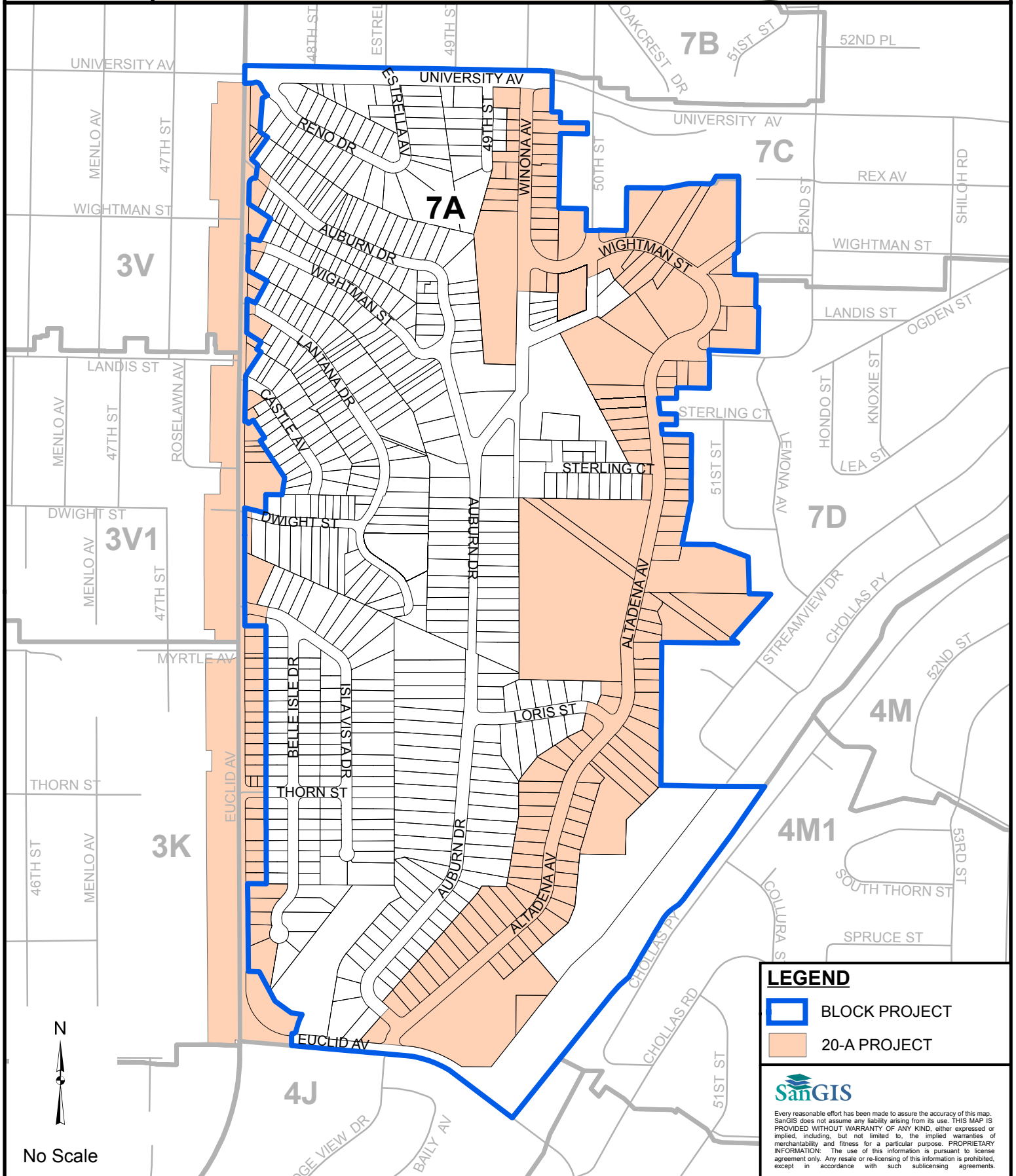


THE CITY OF SAN DIEGO

Utilities Undergrounding Program

A CLEAR VIEW OF SAN DIEGO

Residential Project Block 7A



LEGEND

- BLOCK PROJECT
- 20-A PROJECT

Every reasonable effort has been made to assure the accuracy of this map. SanGIS does not assume any liability arising from its use. THIS MAP IS PROVIDED WITHOUT WARRANTY OF ANY KIND, either expressed or implied, including, but not limited to, the implied warranties of merchantability and fitness for a particular purpose. PROPRIETARY INFORMATION: The use of this information is pursuant to license agreement only. Any resale or re-licensing of this information is prohibited, except in accordance with such sublicensing agreements.



No Scale



Utilities Undergrounding Program Master Plan 2009

Residential Project Block 7AA

Council District:7
Project Status: unallocated
Allocation Year:2051
Estimated Start of Construction: June 2053
Estimated End of Construction: June 2055
Estimated Trench Length: 15,623'
Estimated Number of Customers:412
Estimated Project Cost:\$7,901,637

Contact : Underground Utility Program Info. Line
 Phone : (619) 533-3841
 Email : undergrounding@san Diego.gov
 Website : www.sandiego.gov/undergrounding



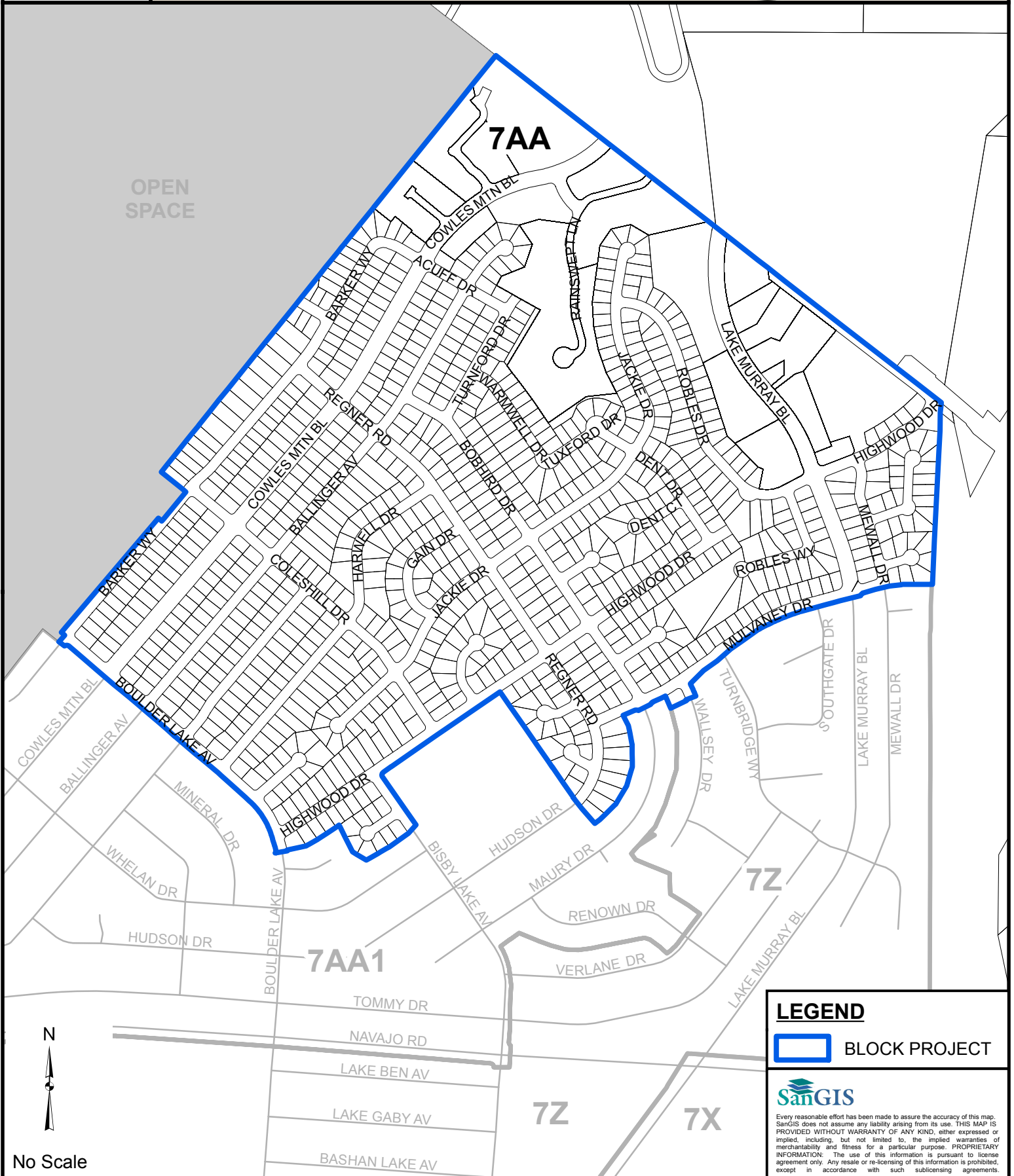


THE CITY OF SAN DIEGO

Utilities Undergrounding Program

Residential Project Block 7AA

A CLEAR VIEW OF SAN DIEGO



No Scale

LEGEND

 BLOCK PROJECT



Every reasonable effort has been made to assure the accuracy of this map. SanGIS does not assume any liability arising from its use. THIS MAP IS PROVIDED WITHOUT WARRANTY OF ANY KIND, either expressed or implied, including, but not limited to, the implied warranties of merchantability and fitness for a particular purpose. PROPRIETARY INFORMATION: The use of this information is pursuant to license agreement only. Any resale or re-licensing of this information is prohibited, except in accordance with such sublicensing agreements.



Utilities Undergrounding Program Master Plan 2009

Residential Project Block 7AA1

Council District:7
Project Status: unallocated
Allocation Year:2044
Estimated Start of Construction: June 2046
Estimated End of Construction: June 2048
Estimated Trench Length: 19,805'
Estimated Number of Customers:503
Estimated Project Cost:\$9,811,452

Contact : Underground Utility Program Info. Line
 Phone : (619) 533-3841
 Email : undergrounding@san Diego.gov
 Website : www.sandiego.gov/undergrounding





THE CITY OF SAN DIEGO

Utilities Undergrounding Program

Residential Project Block 7AA1

A CLEAR VIEW OF SAN DIEGO



OPEN SPACE

7AA

7AA1

7Z

7Z

7X

7V

7V2

7Y

7W

LEGEND

 BLOCK PROJECT



Every reasonable effort has been made to assure the accuracy of this map. SanGIS does not assume any liability arising from its use. THIS MAP IS PROVIDED WITHOUT WARRANTY OF ANY KIND, either expressed or implied, including, but not limited to, the implied warranties of merchantability and fitness for a particular purpose. PROPRIETARY INFORMATION: The use of this information is pursuant to license agreement only. Any resale or re-licensing of this information is prohibited, except in accordance with such sublicensing agreements.



No Scale



Utilities Undergrounding Program Master Plan 2009

Residential Project Block 7B

Council District:7
Project Status:..... unallocated
Allocation Year:.....2035
Estimated Start of Construction:June 2037
Estimated End of Construction:June 2039
Estimated Trench Length: 11,332'
Estimated Number of Customers:333
Estimated Project Cost:.....\$5,813,879

Contact : Underground Utility Program Info. Line
 Phone : (619) 533-3841
 Email : undergrounding@sandiego.gov
 Website : www.sandiego.gov/undergrounding





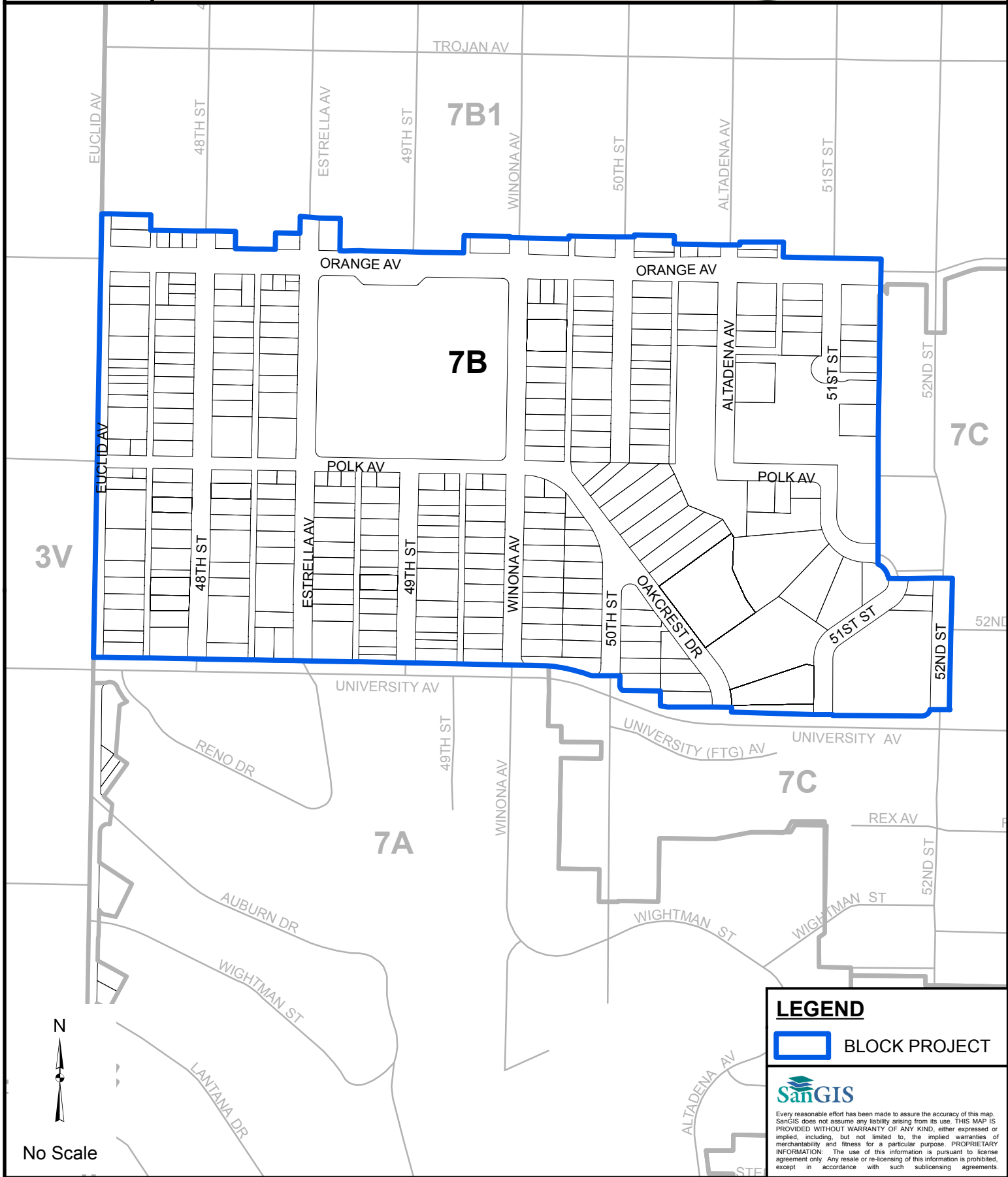
THE CITY OF SAN DIEGO

Utilities Undergrounding Program


A CLEAR VIEW OF SAN DIEGO




Residential Project Block 7B



LEGEND

 BLOCK PROJECT



Every reasonable effort has been made to assure the accuracy of this map. SanGIS does not assume any liability arising from its use. THIS MAP IS PROVIDED WITHOUT WARRANTY OF ANY KIND, either expressed or implied, including, but not limited to, the implied warranties of merchantability and fitness for a particular purpose. PROPRIETARY INFORMATION: The use of this information is pursuant to license agreement only. Any resale or re-licensing of this information is prohibited, except in accordance with such sublicensing agreements.



Utilities Undergrounding Program Master Plan 2009

Residential Project Block 7B1

Council District:7
Project Status: unallocated
Allocation Year:2039
Estimated Start of Construction: June 2041
Estimated End of Construction: June 2043
Estimated Trench Length: 18,629'
Estimated Number of Customers:787
Estimated Project Cost:\$10,582,662

Contact : Underground Utility Program Info. Line
 Phone : (619) 533-3841
 Email : undergrounding@san Diego.gov
 Website : www.sandiego.gov/undergrounding



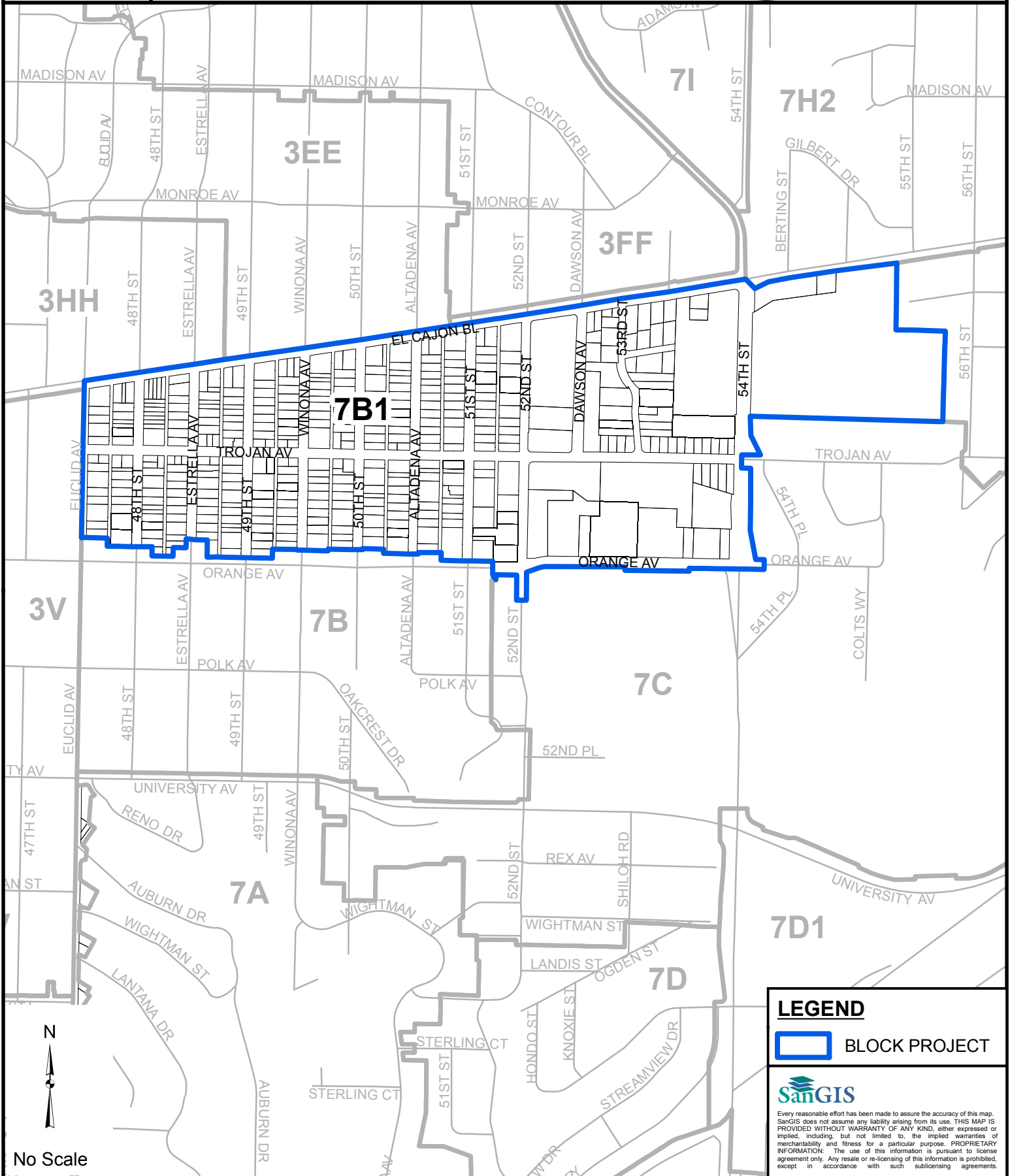


THE CITY OF SAN DIEGO

Utilities Undergrounding Program


Residential Project Block 7B1


A CLEAR VIEW OF SAN DIEGO



No Scale

LEGEND

 BLOCK PROJECT



Every reasonable effort has been made to assure the accuracy of this map. SanGIS does not assume any liability arising from its use. THIS MAP IS PROVIDED WITHOUT WARRANTY OF ANY KIND, either expressed or implied, including, but not limited to, the implied warranties of merchantability and fitness for a particular purpose. PROPRIETARY INFORMATION: The use of this information is pursuant to license agreement only. Any resale or re-licensing of this information is prohibited, except in accordance with such sublicensing agreements.



Utilities Undergrounding Program Master Plan 2009

Residential Project Block 7C

Council District:7
Project Status: unallocated
Allocation Year:2046
Estimated Start of Construction: June 2048
Estimated End of Construction: June 2050
Estimated Trench Length: 19,156'
Estimated Number of Customers:401
Estimated Project Cost:\$9,175,293

20A Projects Included in this Block Project Area

Project Name:Trojan Av
Allocation Year: 2010
Length: 1,335'
Project Status:unallocated

Contact : Underground Utility Program Info. Line
 Phone : (619) 533-3841
 Email : undergrounding@san Diego.gov
 Website : www.sandiego.gov/undergrounding



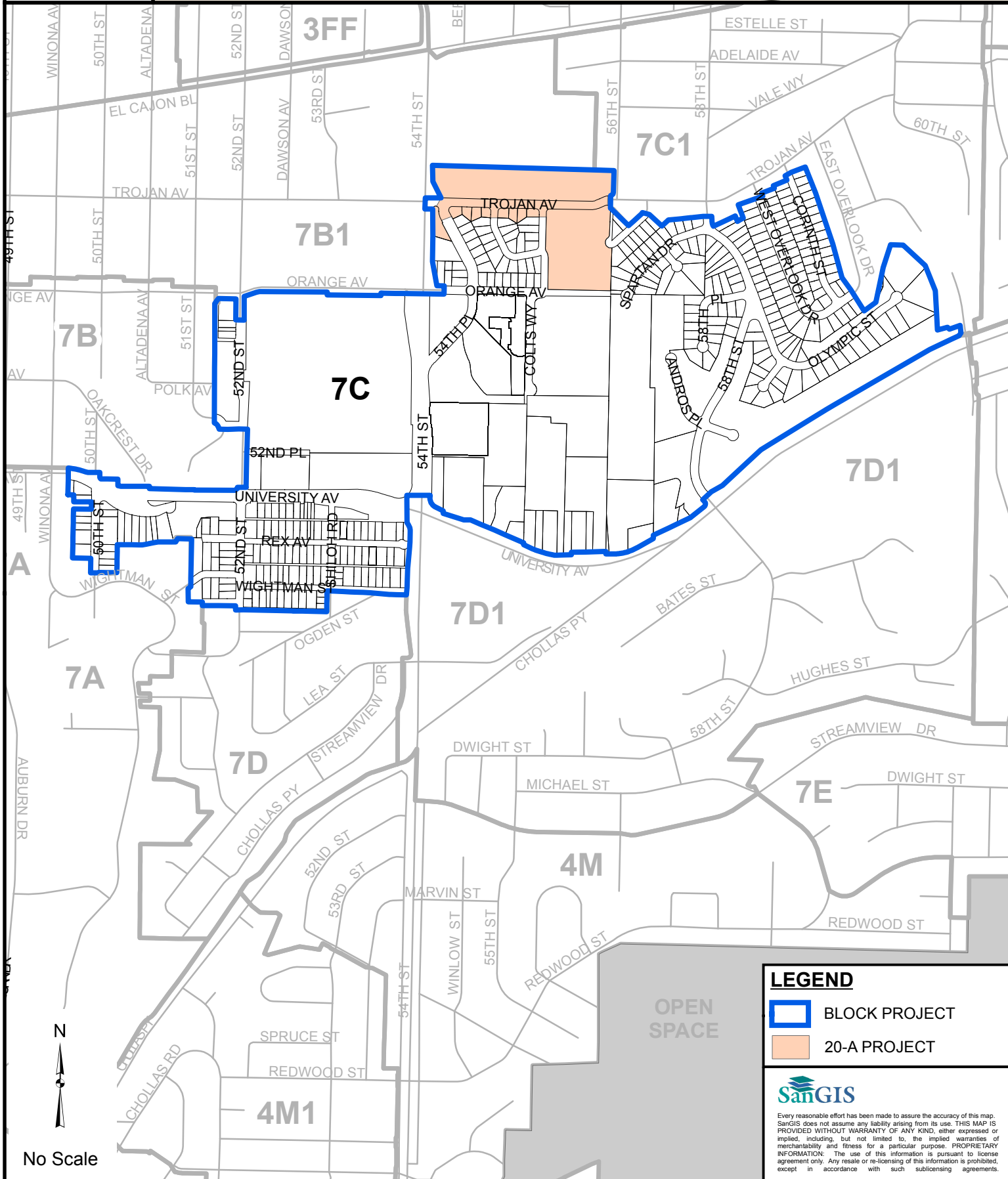


THE CITY OF SAN DIEGO

Utilities Undergrounding Program

A CLEAR VIEW OF SAN DIEGO

Residential Project Block 7C



LEGEND

- BLOCK PROJECT
- 20-A PROJECT

SAN GIS

Every reasonable effort has been made to assure the accuracy of this map. SanGIS does not assume any liability arising from its use. THIS MAP IS PROVIDED WITHOUT WARRANTY OF ANY KIND, either expressed or implied, including, but not limited to, the implied warranties of merchantability and fitness for a particular purpose. PROPRIETARY INFORMATION: The use of this information is pursuant to license agreement only. Any resale or re-licensing of this information is prohibited, except in accordance with such sublicensing agreements.



No Scale



Utilities Undergrounding Program Master Plan 2009

Residential Project Block 7C1

Council District:7
Project Status: unallocated
Allocation Year:2049
Estimated Start of Construction: June 2051
Estimated End of Construction: June 2053
Estimated Trench Length: 18,066'
Estimated Number of Customers:634
Estimated Project Cost:\$9,654,947

20A Projects Included in this Block Project Area

Project Name:Trojan Av
Allocation Year: 2007
Length: 2,844'
Project Status: Design
Resolution Number: R-305148

Contact : Underground Utility Program Info. Line
 Phone : (619) 533-3841
 Email : undergrounding@san Diego.gov
 Website : www.sandiego.gov/undergrounding



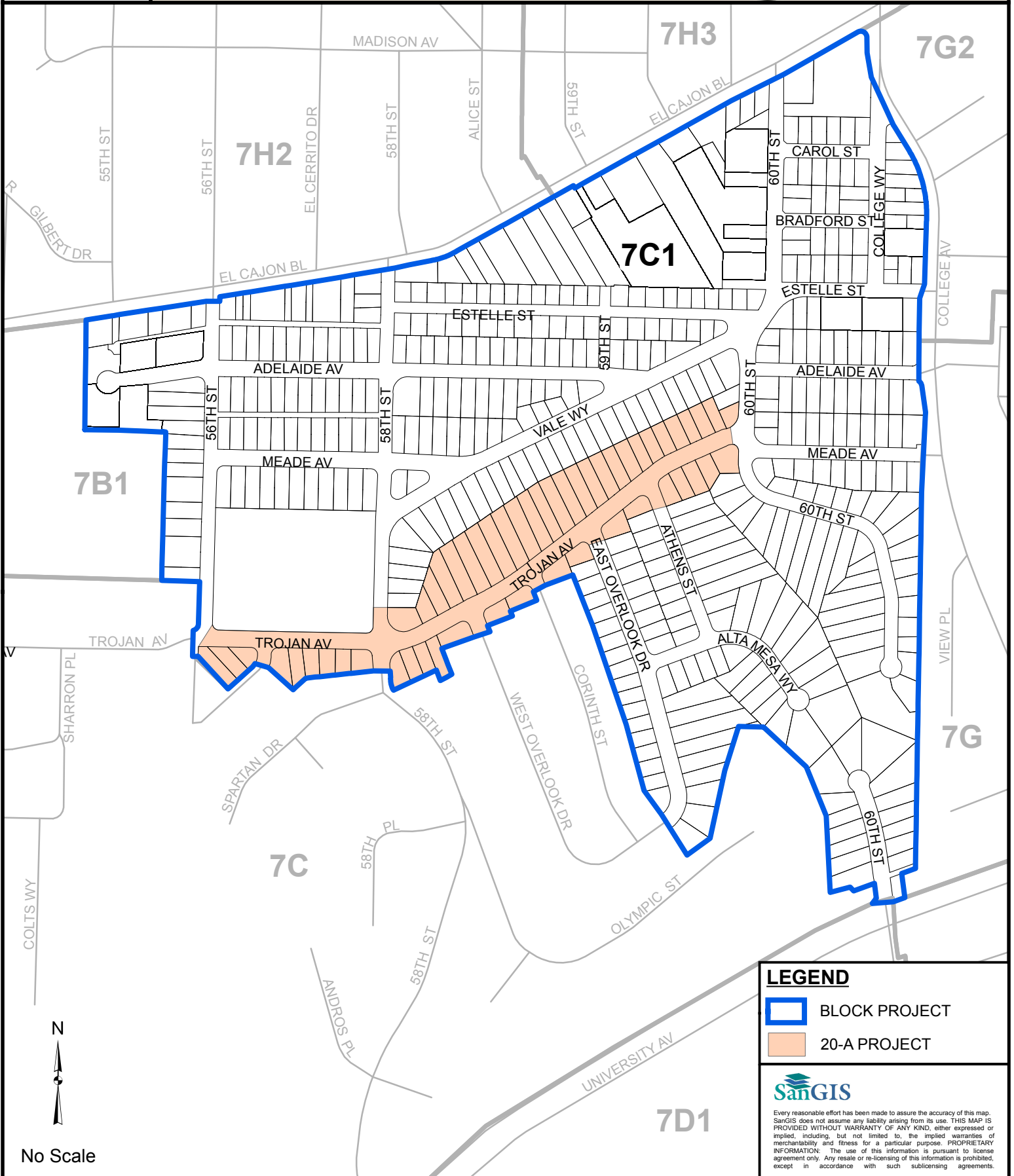


THE CITY OF SAN DIEGO



Utilities Undergrounding Program

A CLEAR VIEW OF SAN DIEGO

Residential Project Block 7C1



LEGEND

-  BLOCK PROJECT
-  20-A PROJECT

SaNGIS

Every reasonable effort has been made to assure the accuracy of this map. SaNGIS does not assume any liability arising from its use. THIS MAP IS PROVIDED WITHOUT WARRANTY OF ANY KIND, either expressed or implied, including, but not limited to, the implied warranties of merchantability and fitness for a particular purpose. PROPRIETARY INFORMATION: The use of this information is pursuant to license agreement only. Any resale or re-licensing of this information is prohibited, except in accordance with such sublicensing agreements.



No Scale



Utilities Undergrounding Program Master Plan 2009

Residential Project Block 7CC

Council District:7
Project Status: Design
Allocation Year:2005
Estimated Start of Construction: April 2010
Estimated End of Construction: December 2011
Estimated Trench Length: 19,923'
Estimated Number of Customers:422
Estimated Project Cost:\$9,232,759
Council Resolution Number: R-300609

Contact : Underground Utility Program Info. Line
 Phone : (619) 533-3841
 Email : undergrounding@san Diego.gov
 Website : www.sandiego.gov/undergrounding



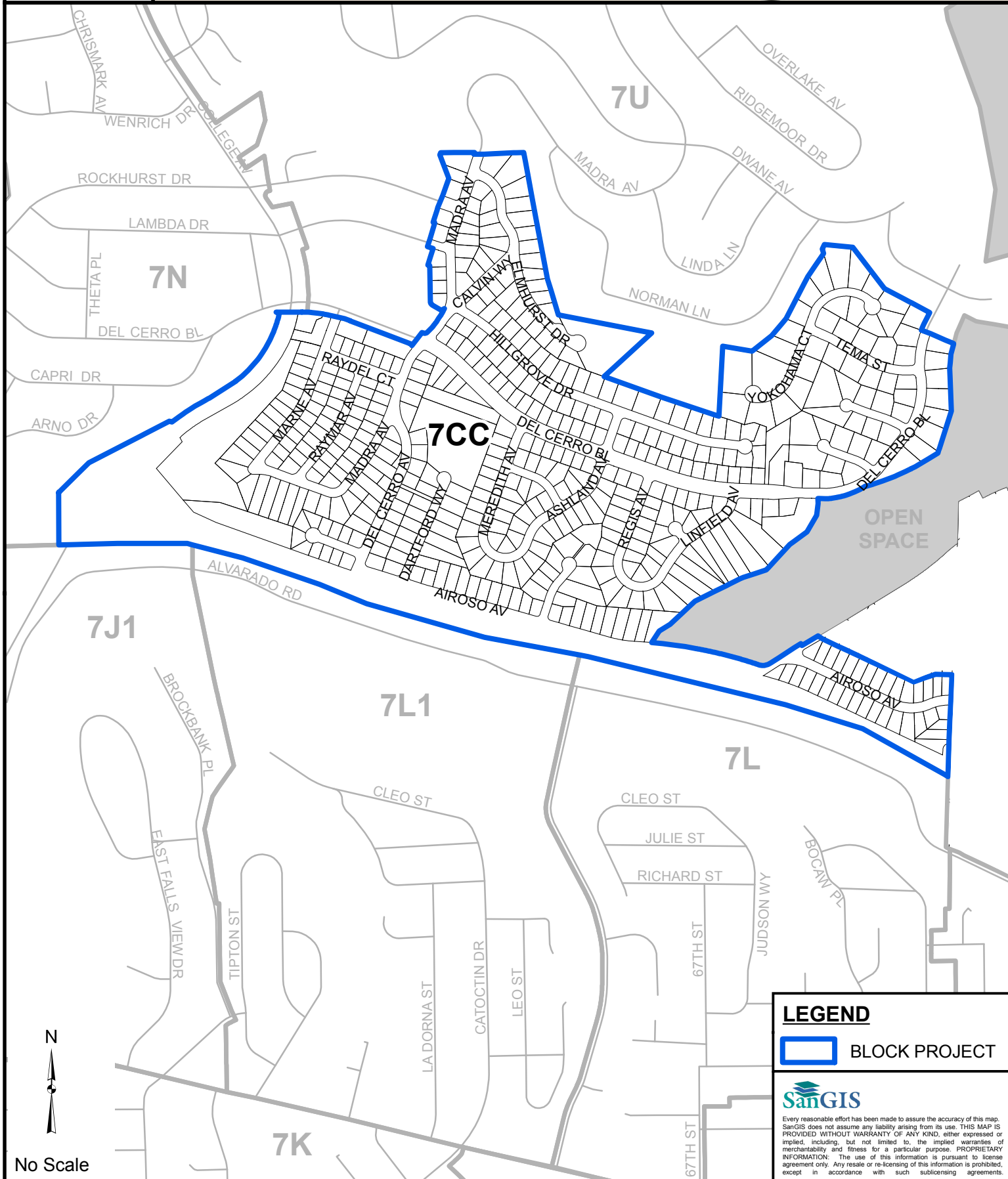


THE CITY OF SAN DIEGO

Utilities Undergrounding Program


Residential Project Block 7CC


A CLEAR VIEW OF SAN DIEGO



No Scale

LEGEND

 BLOCK PROJECT



Every reasonable effort has been made to assure the accuracy of this map. SanGIS does not assume any liability arising from its use. THIS MAP IS PROVIDED WITHOUT WARRANTY OF ANY KIND, either expressed or implied, including, but not limited to, the implied warranties of merchantability and fitness for a particular purpose. PROPRIETARY INFORMATION: The use of this information is pursuant to license agreement only. Any resale or re-licensing of this information is prohibited, except in accordance with such sublicensing agreements.



Utilities Undergrounding Program Master Plan 2009

Residential Project Block 7D

Council District:7
Project Status: unallocated
Allocation Year:2031
Estimated Start of Construction: June 2033
Estimated End of Construction: June 2035
Estimated Trench Length: 13,601'
Estimated Number of Customers:308
Estimated Project Cost:\$6,691,316

Contact : Underground Utility Program Info. Line
 Phone : (619) 533-3841
 Email : undergrounding@san Diego.gov
 Website : www.sandiego.gov/undergrounding



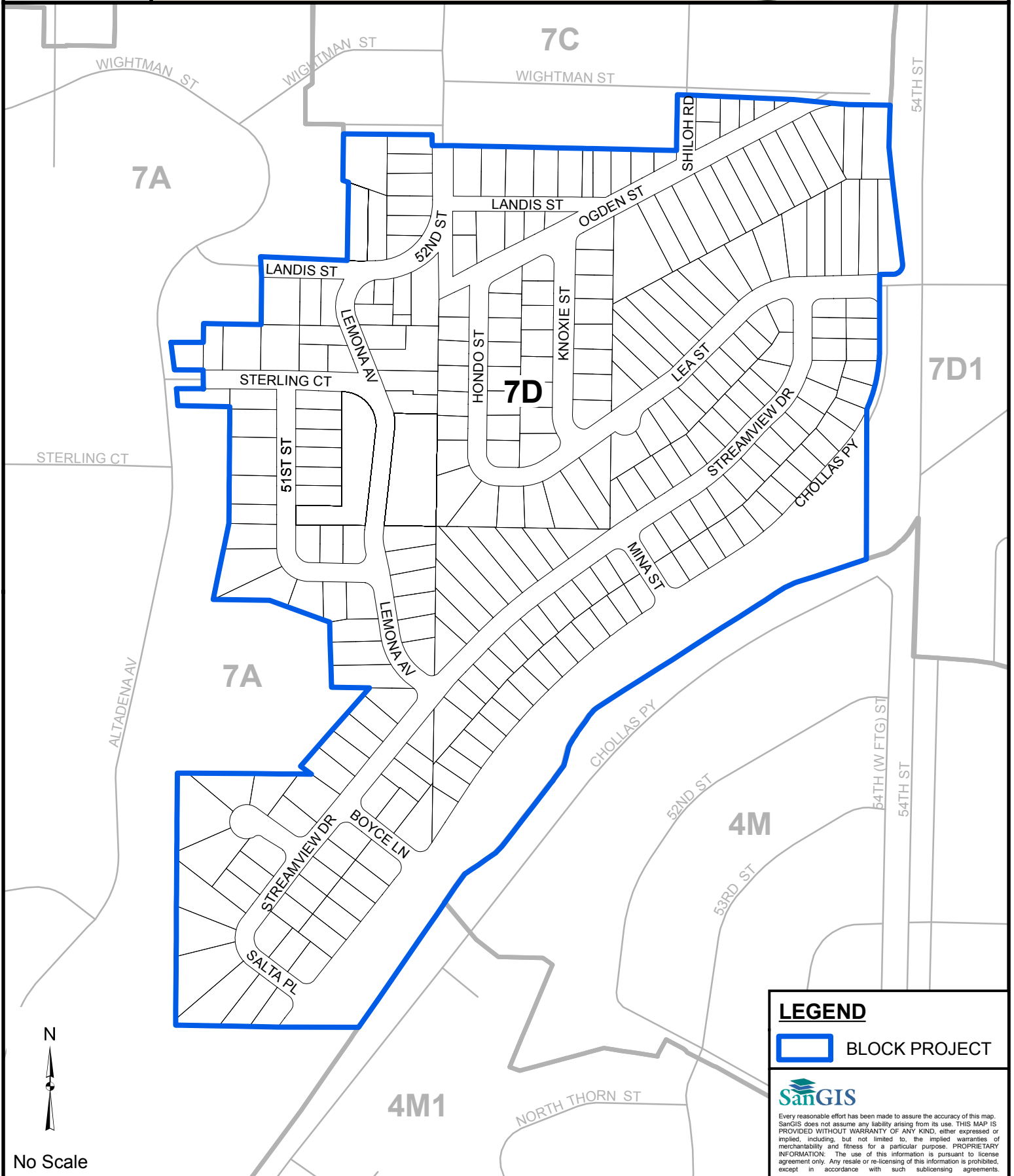


THE CITY OF SAN DIEGO


Utilities Undergrounding Program


Residential Project Block 7D

A CLEAR VIEW OF SAN DIEGO



LEGEND

 BLOCK PROJECT



Every reasonable effort has been made to assure the accuracy of this map. SanGIS does not assume any liability arising from its use. THIS MAP IS PROVIDED WITHOUT WARRANTY OF ANY KIND, either expressed or implied, including, but not limited to, the implied warranties of merchantability and fitness for a particular purpose. PROPRIETARY INFORMATION: The use of this information is pursuant to license agreement only. Any resale or re-licensing of this information is prohibited, except in accordance with such sublicensing agreements.



Utilities Undergrounding Program Master Plan 2009

Residential Project Block 7D1

Council District:7
Project Status: unallocated
Allocation Year:2027
Estimated Start of Construction: June 2029
Estimated End of Construction: June 2031
Estimated Trench Length: 14,360'
Estimated Number of Customers:300
Estimated Project Cost:\$6,992,142

20A Projects Included in this Block Project Area

Project Name: Hughes St
Allocation Year: 2011
Length: 2,079'
Project Status:unallocated

Contact : Underground Utility Program Info. Line
 Phone : (619) 533-3841
 Email : undergrounding@san Diego.gov
 Website : www.sandiego.gov/undergrounding



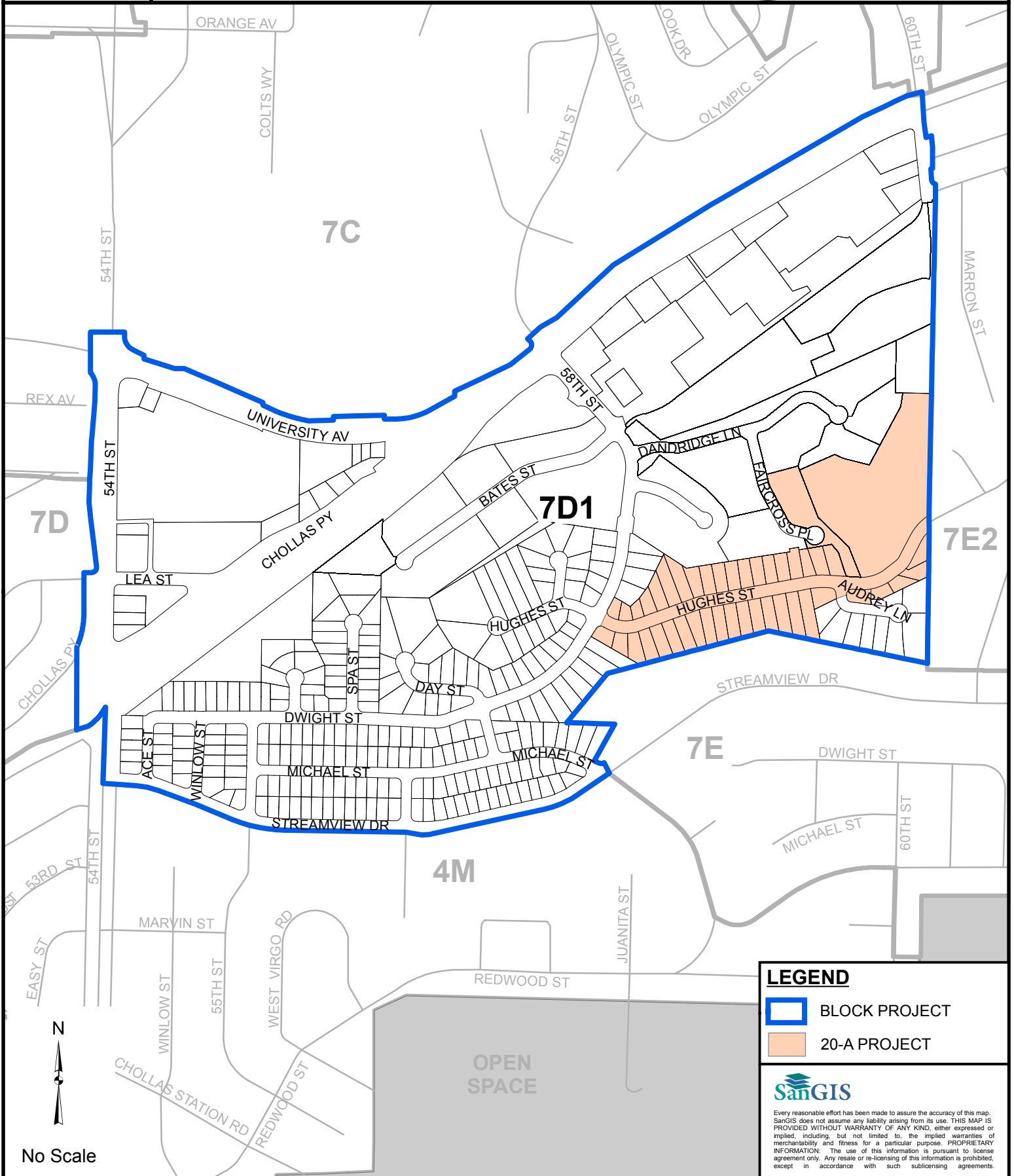


THE CITY OF SAN DIEGO

Utilities Undergrounding Program

Residential Project Block 7D1

A CLEAR VIEW OF SAN DIEGO



LEGEND

- BLOCK PROJECT
- 20-A PROJECT

SANGIS

Every reasonable effort has been made to assure the accuracy of this map. SanGIS does not assume any liability arising from its use. THIS MAP IS PROVIDED WITHOUT WARRANTY OF ANY KIND, either expressed or implied, including, but not limited to, the implied warranties of merchantability and fitness for a particular purpose. PROPRIETARY INFORMATION: The use of this information is pursuant to license agreement only. Any resale or re-licensing of this information is prohibited, except in accordance with such sublicensing agreements.



Utilities Undergrounding Program Master Plan 2009

Residential Project Block 7E

Council District:7
Project Status: unallocated
Allocation Year:2018
Estimated Start of Construction: June 2020
Estimated End of Construction: June 2022
Estimated Trench Length: 14,184'
Estimated Number of Customers:285
Estimated Project Cost:\$6,783,125

Contact : Underground Utility Program Info. Line
 Phone : (619) 533-3841
 Email : undergrounding@san Diego.gov
 Website : www.sandiego.gov/undergrounding



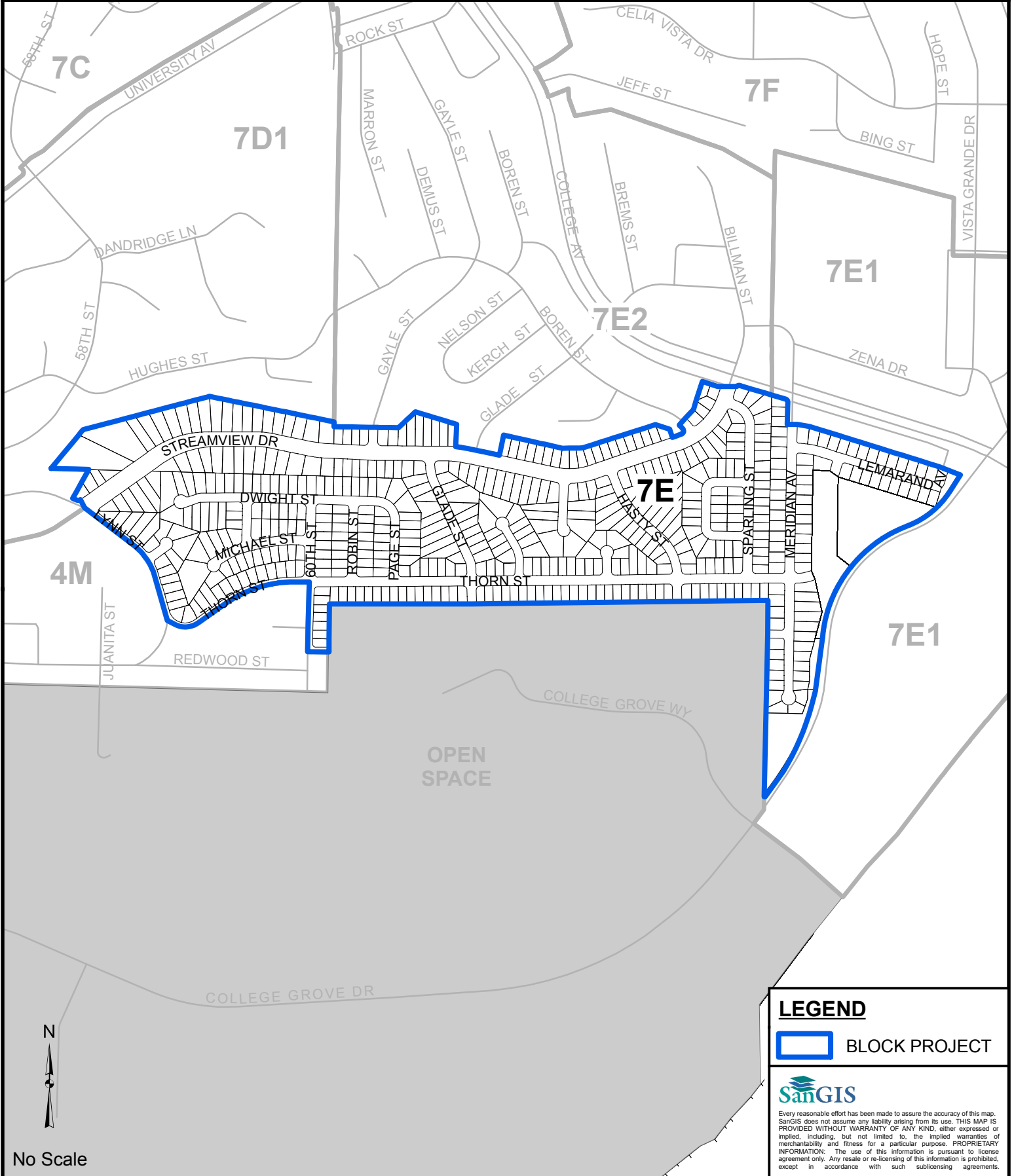


THE CITY OF SAN DIEGO

Utilities Undergrounding Program

Residential Project Block 7E

A CLEAR VIEW OF SAN DIEGO



No Scale

LEGEND

 BLOCK PROJECT



Every reasonable effort has been made to assure the accuracy of this map. SanGIS does not assume any liability arising from its use. THIS MAP IS PROVIDED WITHOUT WARRANTY OF ANY KIND, either expressed or implied, including, but not limited to, the implied warranties of merchantability and fitness for a particular purpose. PROPRIETARY INFORMATION: The use of this information is pursuant to license agreement only. Any resale or re-licensing of this information is prohibited, except in accordance with such sublicensing agreements.



Utilities Undergrounding Program Master Plan 2009

Residential Project Block 7E1

Council District:7
Project Status: unallocated
Allocation Year:2014
Estimated Start of Construction: June 2016
Estimated End of Construction: June 2018
Estimated Trench Length: 12,624'
Estimated Number of Customers:309
Estimated Project Cost:\$6,330,193

Contact : Underground Utility Program Info. Line
 Phone : (619) 533-3841
 Email : undergrounding@san Diego.gov
 Website : www.sandiego.gov/undergrounding



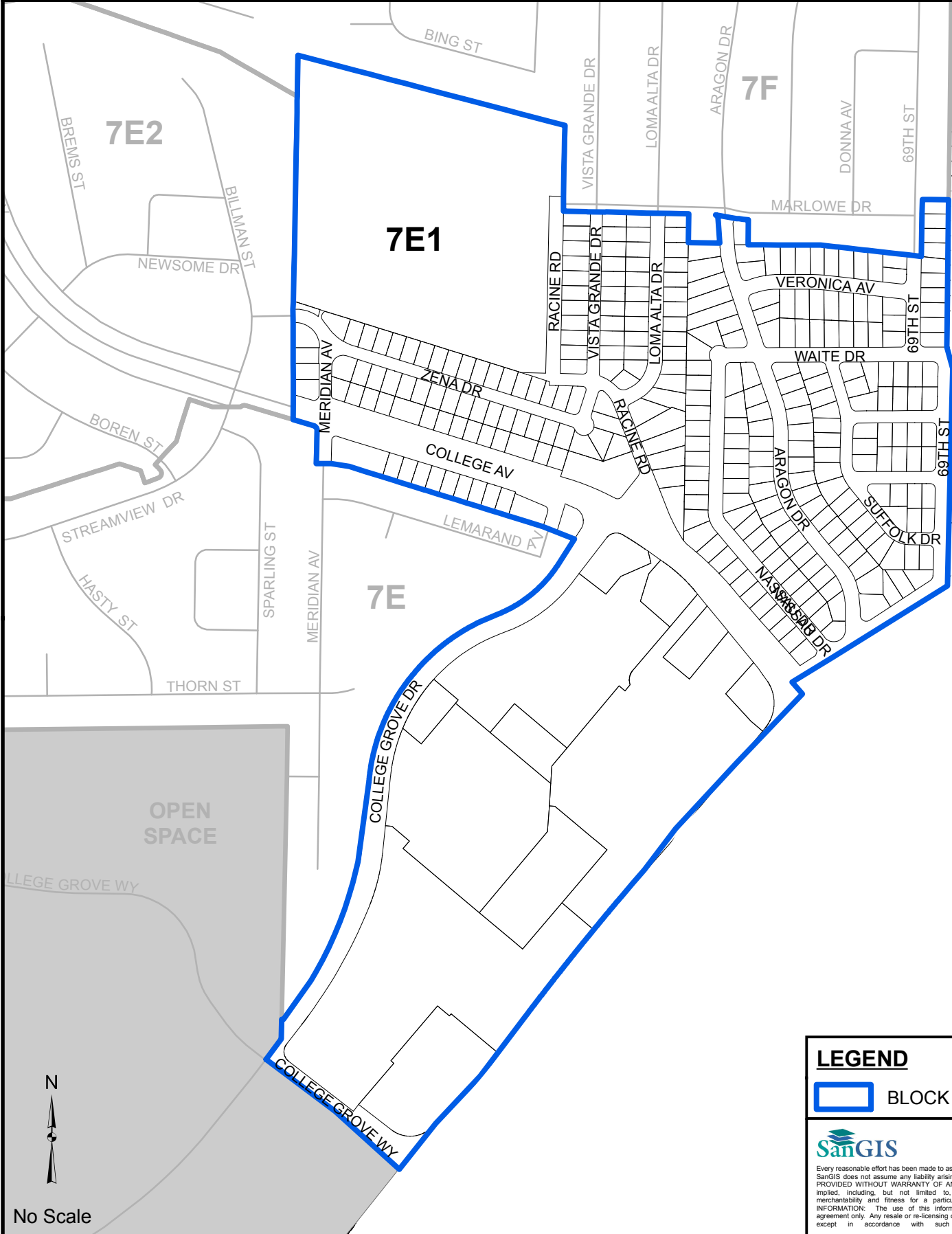


THE CITY OF SAN DIEGO


Utilities Undergrounding Program


Residential Project Block 7E1

A CLEAR VIEW OF SAN DIEGO



LEGEND

 BLOCK PROJECT



Every reasonable effort has been made to assure the accuracy of this map. SanGIS does not assume any liability arising from its use. THIS MAP IS PROVIDED WITHOUT WARRANTY OF ANY KIND, either expressed or implied, including, but not limited to, the implied warranties of merchantability and fitness for a particular purpose. PROPRIETARY INFORMATION: The use of this information is pursuant to license agreement only. Any resale or re-licensing of this information is prohibited, except in accordance with such sublicensing agreements.



Utilities Undergrounding Program Master Plan 2009

Residential Project Block 7E2

Council District:7
Project Status: unallocated
Allocation Year:2022
Estimated Start of Construction: June 2024
Estimated End of Construction: June 2026
Estimated Trench Length: 13,324'
Estimated Number of Customers:330
Estimated Project Cost:\$6,657,809

20A Projects Included in this Block Project Area

Project Name: Boren St
Allocation Year: 2017
Length: 2,402'
Project Status:unallocated

Contact : Underground Utility Program Info. Line
 Phone : (619) 533-3841
 Email : undergrounding@san Diego.gov
 Website : www.sandiego.gov/undergrounding



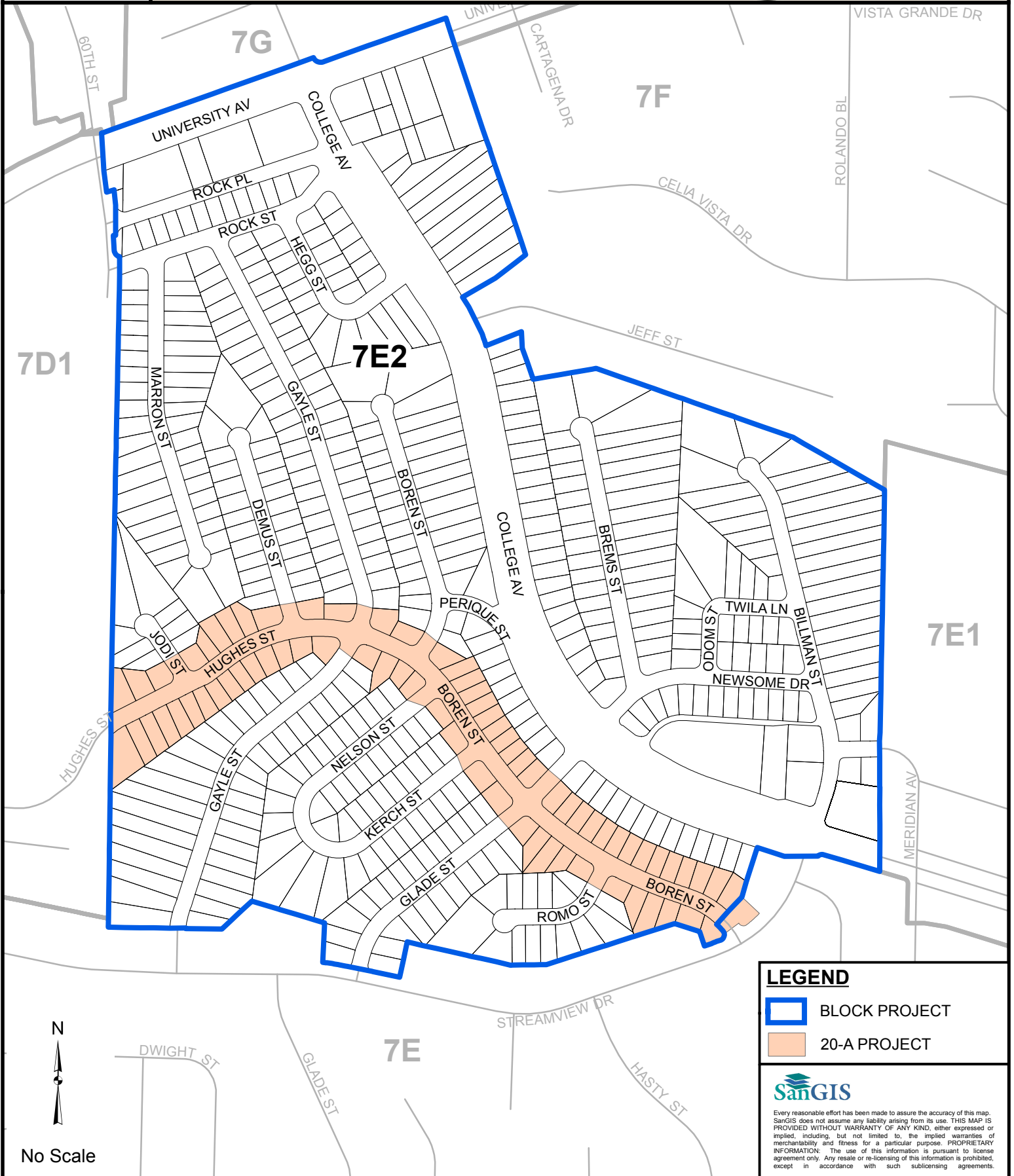


THE CITY OF SAN DIEGO



Utilities Undergrounding Program

Residential Project Block 7E2

A CLEAR VIEW OF SAN DIEGO



LEGEND

-  BLOCK PROJECT
-  20-A PROJECT

SaNGIS

Every reasonable effort has been made to assure the accuracy of this map. SaNGIS does not assume any liability arising from its use. THIS MAP IS PROVIDED WITHOUT WARRANTY OF ANY KIND, either expressed or implied, including, but not limited to, the implied warranties of merchantability and fitness for a particular purpose. PROPRIETARY INFORMATION: The use of this information is pursuant to license agreement only. Any resale or re-licensing of this information is prohibited, except in accordance with such sublicensing agreements.



Utilities Undergrounding Program Master Plan 2009

Residential Project Block 7F

Council District:7
Project Status: construction
Allocation Year:2004
Estimated Start of Construction: June 2007
Estimated End of Construction: December 2009
Estimated Trench Length: 29,487'
Estimated Number of Customers:389
Estimated Project Cost:\$17,314,422
Council Resolution Number: R-298915

Contact : Underground Utility Program Info. Line
 Phone : (619) 533-3841
 Email : undergrounding@san Diego.gov
 Website : www.sandiego.gov/undergrounding



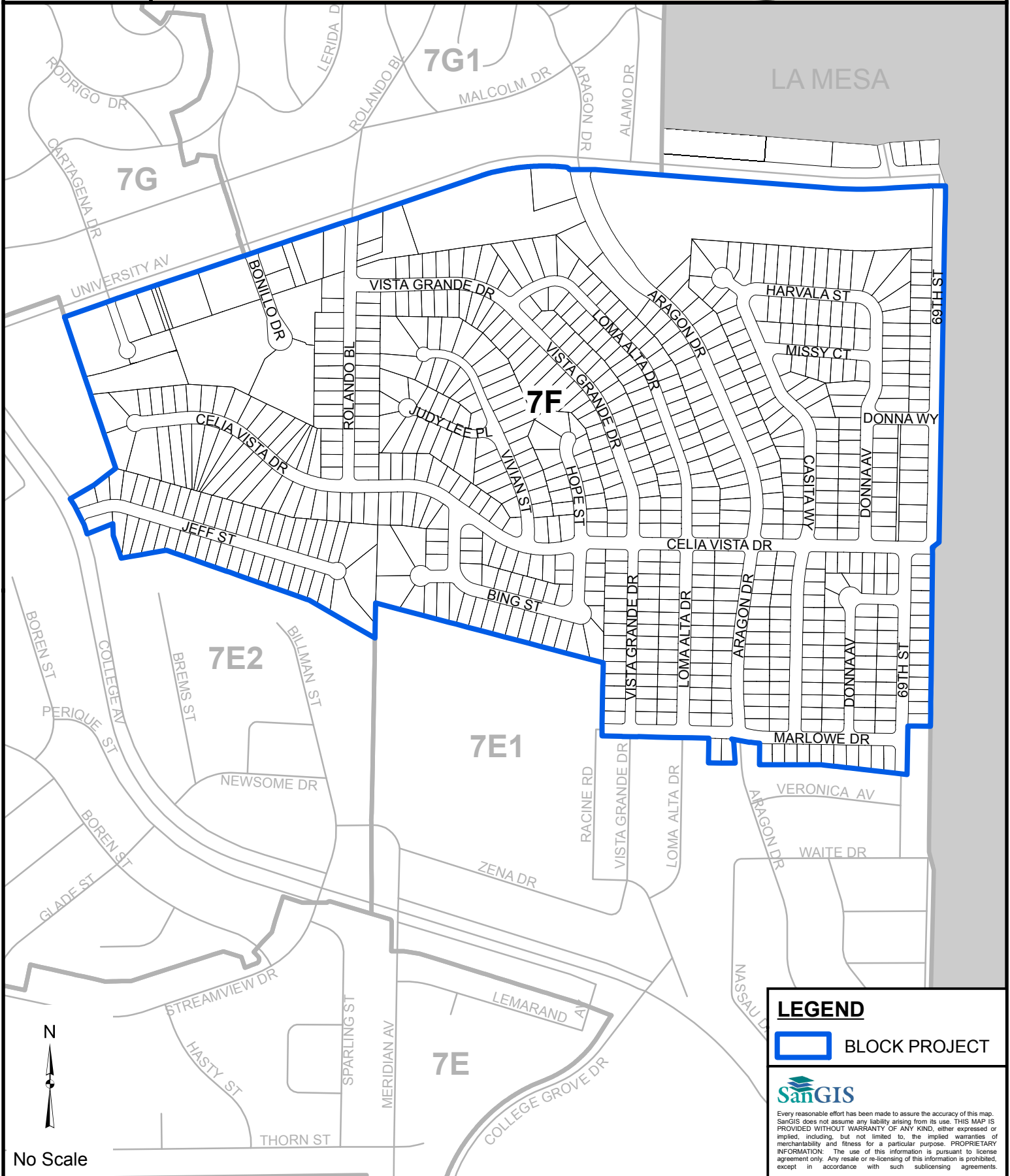


THE CITY OF SAN DIEGO

Utilities Undergrounding Program

Residential Project Block 7F

A CLEAR VIEW OF SAN DIEGO



LEGEND

 BLOCK PROJECT

SanGIS

Every reasonable effort has been made to assure the accuracy of this map. SanGIS does not assume any liability arising from its use. THIS MAP IS PROVIDED WITHOUT WARRANTY OF ANY KIND, either expressed or implied, including, but not limited to, the implied warranties of merchantability and fitness for a particular purpose. PROPRIETARY INFORMATION: The use of this information is pursuant to license agreement only. Any resale or re-licensing of this information is prohibited, except in accordance with such sublicensing agreements.

No Scale



Utilities Undergrounding Program Master Plan 2009

Residential Project Block 7G

Council District:7
Project Status: unallocated
Allocation Year:2029
Estimated Start of Construction: June 2031
Estimated End of Construction: June 2033
Estimated Trench Length: 13,967'
Estimated Number of Customers:325
Estimated Project Cost:\$6,798,818

Contact : Underground Utility Program Info. Line
Phone : (619) 533-3841
Email : undergrounding@san Diego.gov
Website : www.sandiego.gov/undergrounding



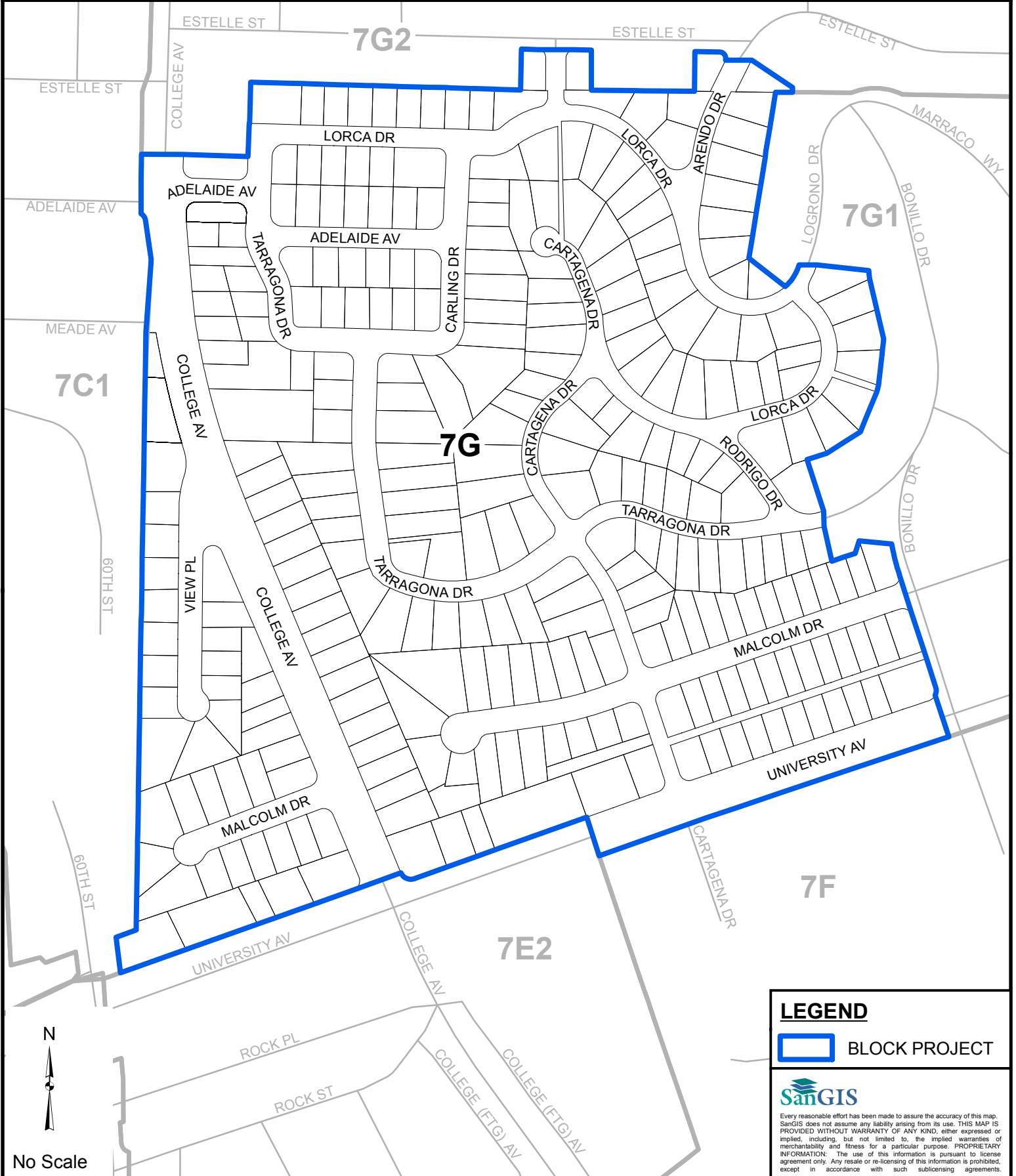


THE CITY OF SAN DIEGO


Utilities Undergrounding Program


A CLEAR VIEW OF SAN DIEGO

Residential Project Block 7G



LEGEND

 BLOCK PROJECT



Every reasonable effort has been made to assure the accuracy of this map. SanGIS does not assume any liability arising from its use. THIS MAP IS PROVIDED WITHOUT WARRANTY OF ANY KIND, either expressed or implied, including, but not limited to, the implied warranties of merchantability and fitness for a particular purpose. PROPRIETARY INFORMATION: The use of this information is pursuant to license agreement only. Any resale or re-licensing of this information is prohibited, except in accordance with such sublicensing agreements.



Utilities Undergrounding Program Master Plan 2009

Residential Project Block 7G1

Council District:7
Project Status: unallocated
Allocation Year:2037
Estimated Start of Construction: June 2039
Estimated End of Construction: June 2041
Estimated Trench Length: 20,275'
Estimated Number of Customers:393
Estimated Project Cost:\$9,558,986



Contact : Underground Utility Program Info. Line
 Phone : (619) 533-3841
 Email : undergrounding@san Diego.gov
 Website : www.sandiego.gov/undergrounding



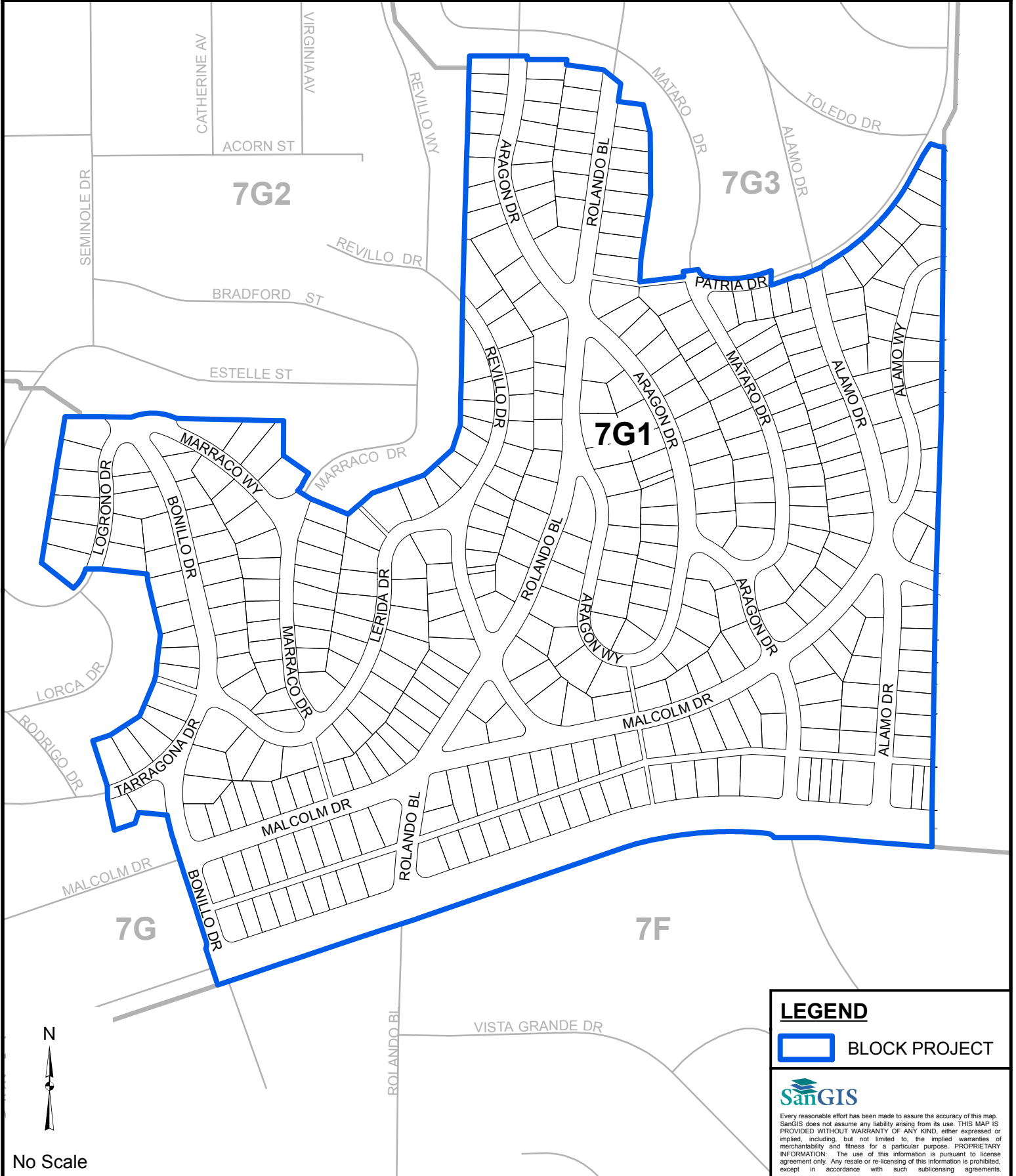


THE CITY OF SAN DIEGO


Utilities Undergrounding Program


Residential Project Block 7G1

A CLEAR VIEW OF SAN DIEGO



LEGEND

 BLOCK PROJECT



Every reasonable effort has been made to assure the accuracy of this map. SanGIS does not assume any liability arising from its use. THIS MAP IS PROVIDED WITHOUT WARRANTY OF ANY KIND, either expressed or implied, including, but not limited to, the implied warranties of merchantability and fitness for a particular purpose. PROPRIETARY INFORMATION: The use of this information is pursuant to license agreement only. Any resale or re-licensing of this information is prohibited, except in accordance with such sublicensing agreements.



Utilities Undergrounding Program Master Plan 2009

Residential Project Block 7G2

Council District:7
Project Status: unallocated
Allocation Year:2011
Estimated Start of Construction: June 2013
Estimated End of Construction: June 2015
Estimated Trench Length: 13,626'
Estimated Number of Customers:364
Estimated Project Cost:\$6,841,468

20A Projects Included in this Block Project Area

Project Name: Seminole Dr
Allocation Year: 2013
Length: 1,034'
Project Status:unallocated

Contact : Underground Utility Program Info. Line
 Phone : (619) 533-3841
 Email : undergrounding@san Diego.gov
 Website : www.sandiego.gov/undergrounding



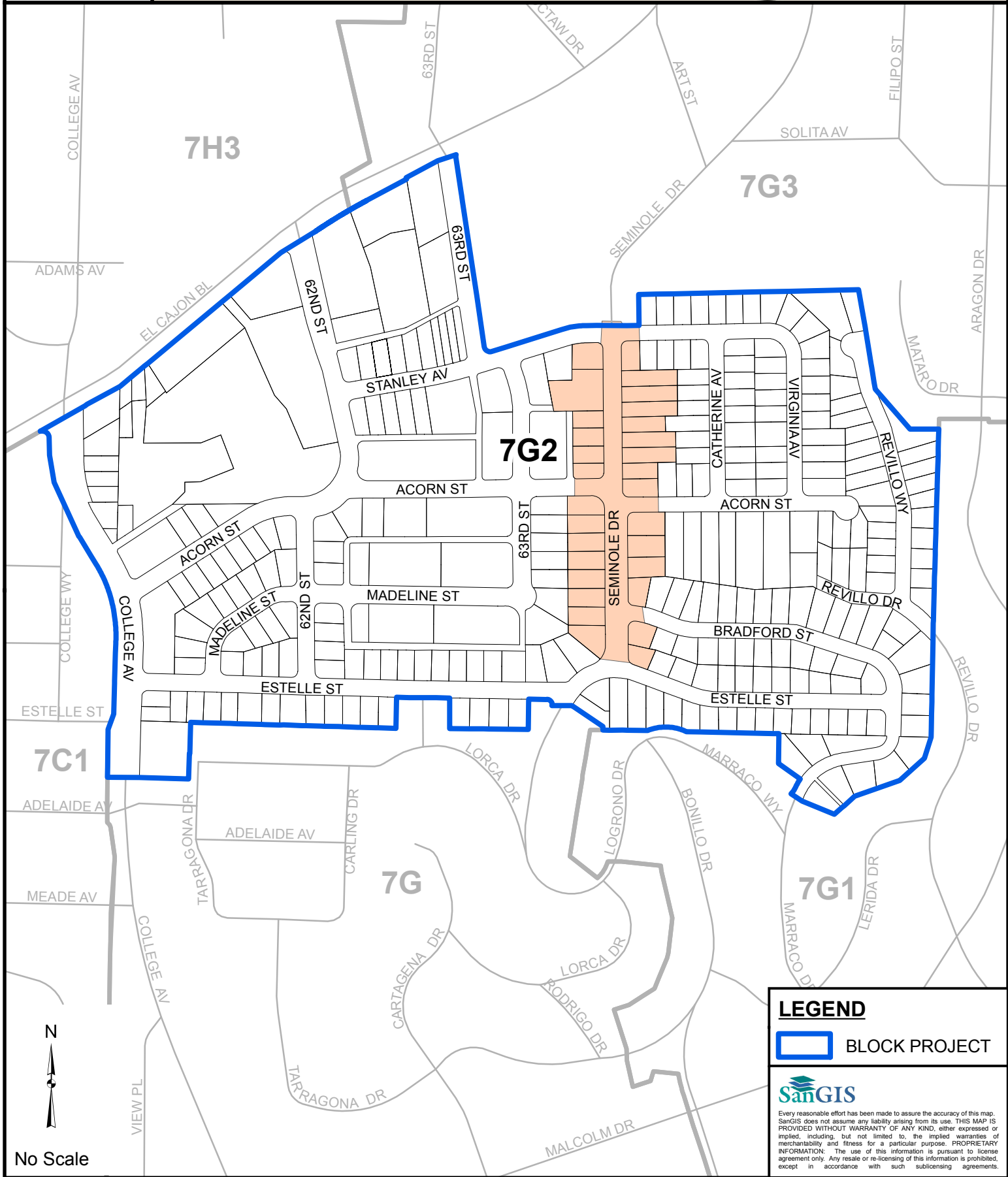


THE CITY OF SAN DIEGO

Utilities Undergrounding Program


Residential Project Block 7G2


A CLEAR VIEW OF SAN DIEGO



No Scale

LEGEND

 BLOCK PROJECT



Every reasonable effort has been made to assure the accuracy of this map. SanGIS does not assume any liability arising from its use. THIS MAP IS PROVIDED WITHOUT WARRANTY OF ANY KIND, either expressed or implied, including, but not limited to, the implied warranties of merchantability and fitness for a particular purpose. PROPRIETARY INFORMATION: The use of this information is pursuant to license agreement only. Any resale or re-licensing of this information is prohibited, except in accordance with such sublicensing agreements.



Utilities Undergrounding Program Master Plan 2009

Residential Project Block 7G3

Council District:7
Project Status: unallocated
Allocation Year:2042
Estimated Start of Construction: June 2044
Estimated End of Construction: June 2046
Estimated Trench Length: 18,679'
Estimated Number of Customers:451
Estimated Project Cost:\$9,266,883

20A Projects Included in this Block Project Area

Project Name: Seminole Dr
Allocation Year: 2012
Length: 1,817'
Project Status:unallocated

Contact : Underground Utility Program Info. Line
 Phone : (619) 533-3841
 Email : undergrounding@san Diego.gov
 Website : www.sandiego.gov/undergrounding



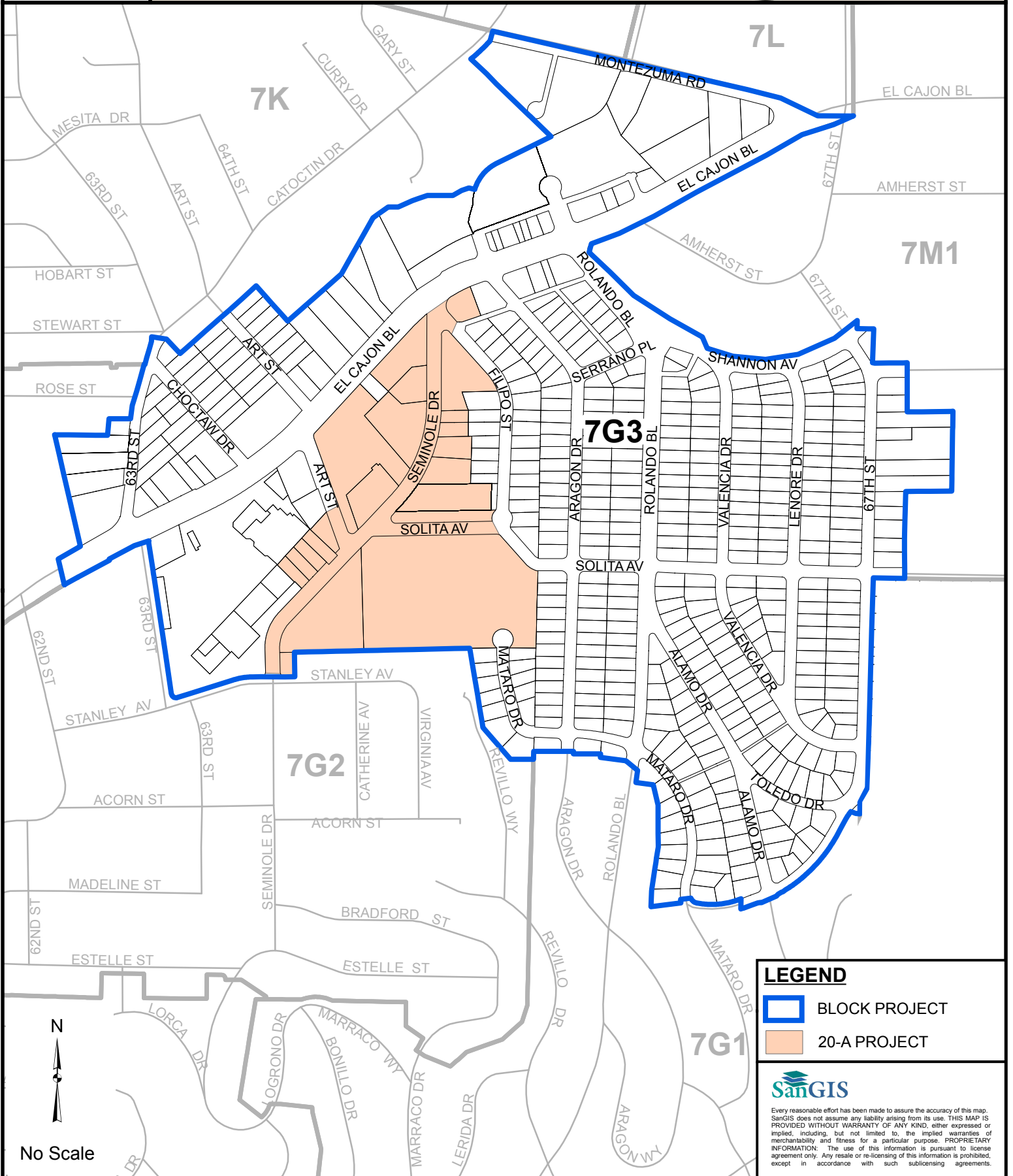


THE CITY OF SAN DIEGO



Utilities Undergrounding Program

A CLEAR VIEW OF SAN DIEGO

Residential Project Block 7G3



LEGEND

-  BLOCK PROJECT
-  20-A PROJECT



Every reasonable effort has been made to assure the accuracy of this map. SanGIS does not assume any liability arising from its use. THIS MAP IS PROVIDED WITHOUT WARRANTY OF ANY KIND, either expressed or implied, including, but not limited to, the implied warranties of merchantability and fitness for a particular purpose. PROPRIETARY INFORMATION: The use of this information is pursuant to license agreement only. Any resale or re-licensing of this information is prohibited, except in accordance with such sublicensing agreements.



Utilities Undergrounding Program Master Plan 2009

Residential Project Block 7H2

Council District:7
Project Status: unallocated
Allocation Year:2045
Estimated Start of Construction: June 2047
Estimated End of Construction: June 2049
Estimated Trench Length: 19,494'
Estimated Number of Customers:402
Estimated Project Cost:\$9,306,101

20A Projects Included in this Block Project Area

Project Name:54th St
Allocation Year: 2015
Length: 1,781'
Project Status:unallocated

Contact : Underground Utility Program Info. Line
 Phone : (619) 533-3841
 Email : undergrounding@san Diego.gov
 Website : www.sandiego.gov/undergrounding



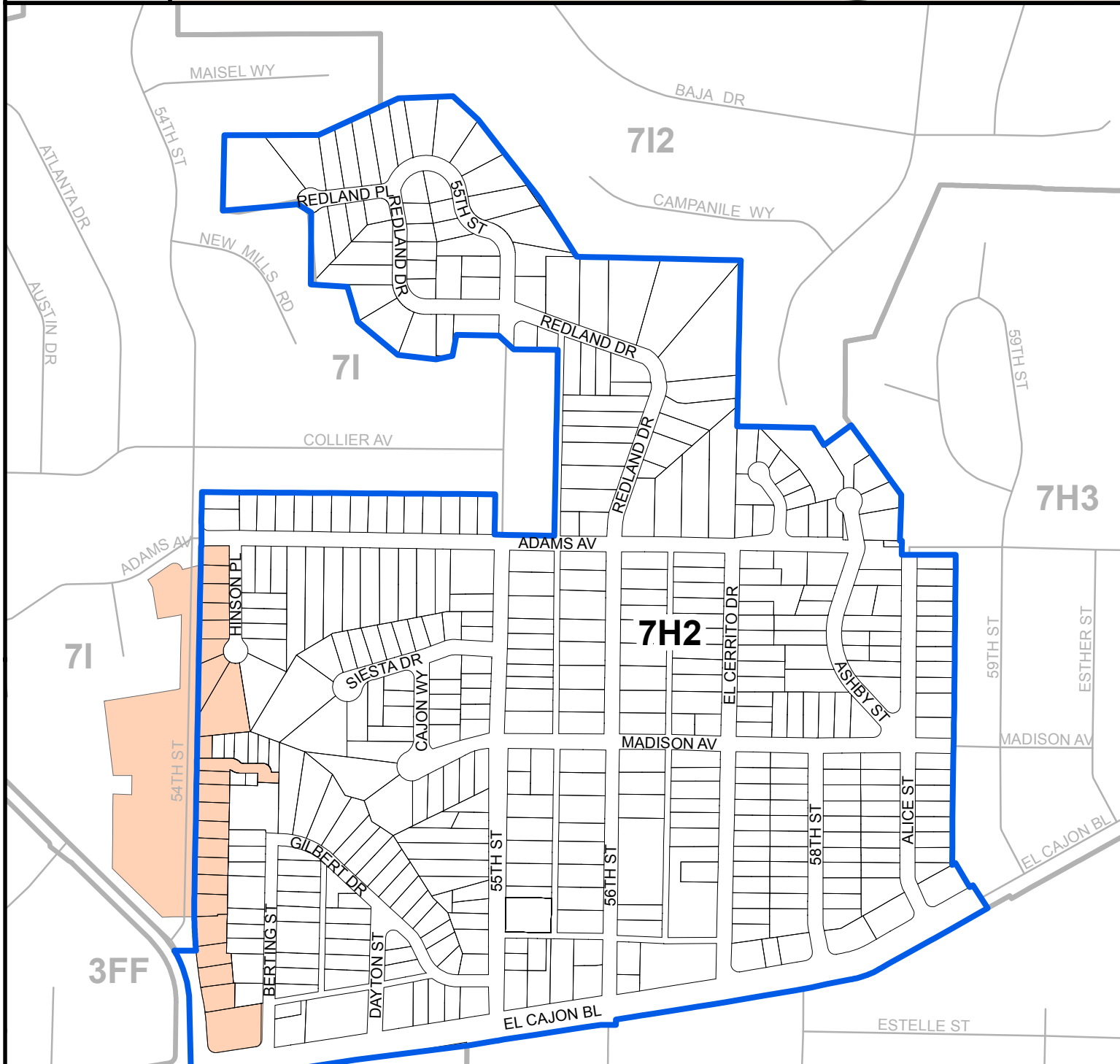


THE CITY OF SAN DIEGO

Utilities Undergrounding Program

Residential Project Block 7H2

A CLEAR VIEW OF SAN DIEGO



LEGEND

- BLOCK PROJECT
- 20-A PROJECT

SANGIS

Every reasonable effort has been made to assure the accuracy of this map. SanGIS does not assume any liability arising from its use. THIS MAP IS PROVIDED WITHOUT WARRANTY OF ANY KIND, either expressed or implied, including, but not limited to, the implied warranties of merchantability and fitness for a particular purpose. PROPRIETARY INFORMATION: The use of this information is pursuant to license agreement only. Any resale or re-licensing of this information is prohibited, except in accordance with such sublicensing agreements.



No Scale



Utilities Undergrounding Program Master Plan 2009

Residential Project Block 7H3

Council District:7
Project Status: unallocated
Allocation Year:2038
Estimated Start of Construction: June 2040
Estimated End of Construction: June 2042
Estimated Trench Length: 12,820'
Estimated Number of Customers:333
Estimated Project Cost:\$6,585,972

Contact : Underground Utility Program Info. Line
 Phone : (619) 533-3841
 Email : undergrounding@san Diego.gov
 Website : www.sandiego.gov/undergrounding



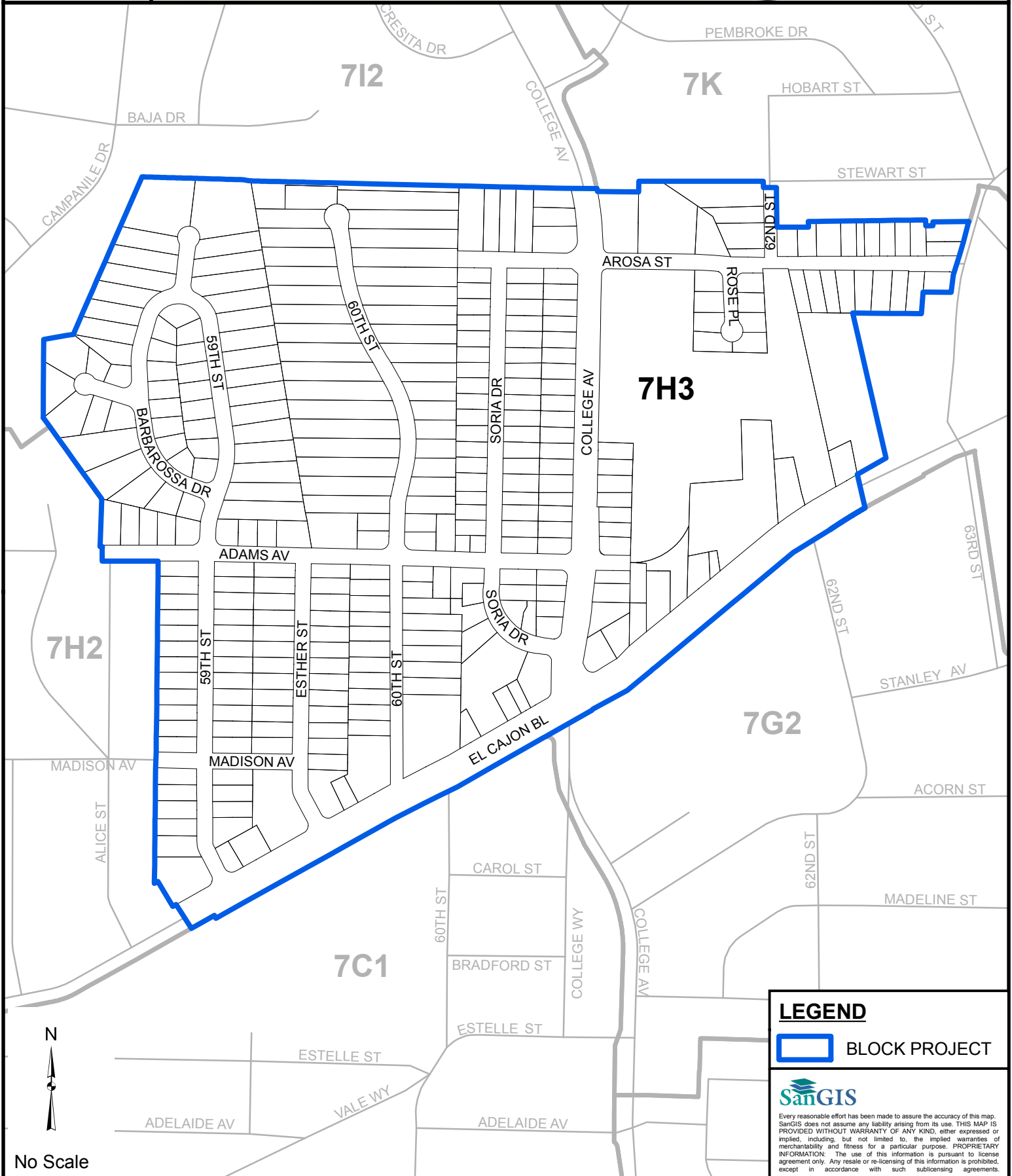


THE CITY OF SAN DIEGO

Utilities Undergrounding Program


Residential Project Block 7H3


A CLEAR VIEW OF SAN DIEGO



No Scale

LEGEND

 BLOCK PROJECT



Every reasonable effort has been made to assure the accuracy of this map. SanGIS does not assume any liability arising from its use. THIS MAP IS PROVIDED WITHOUT WARRANTY OF ANY KIND, either expressed or implied, including, but not limited to, the implied warranties of merchantability and fitness for a particular purpose. PROPRIETARY INFORMATION: The use of this information is pursuant to license agreement only. Any resale or re-licensing of this information is prohibited, except in accordance with such sublicensing agreements.



Utilities Undergrounding Program Master Plan 2009

Residential Project Block 7I

Council District:7
Project Status: unallocated
Allocation Year:2055
Estimated Start of Construction: June 2057
Estimated End of Construction: June 2059
Estimated Trench Length: 10,109'
Estimated Number of Customers:286
Estimated Project Cost:\$5,159,454

20A Projects Included in this Block Project Area

Project Name:54th St
Allocation Year:2016
Length: 3,339'
Project Status:unallocated

Contact : Underground Utility Program Info. Line
 Phone : (619) 533-3841
 Email : undergrounding@san Diego.gov
 Website : www.sandiego.gov/undergrounding



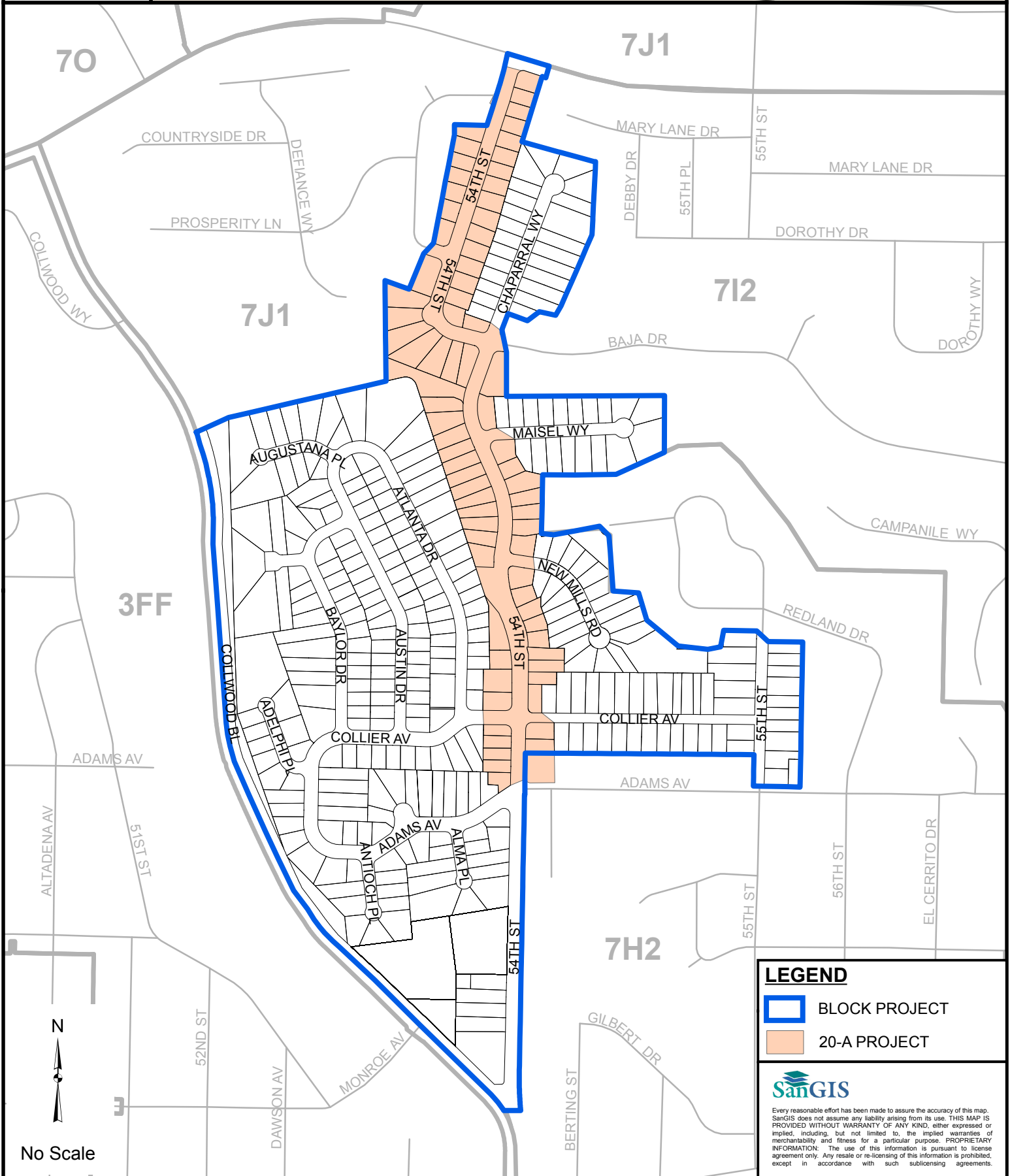


THE CITY OF SAN DIEGO

Utilities Undergrounding Program

Residential Project Block 71

A CLEAR VIEW OF SAN DIEGO



LEGEND

- BLOCK PROJECT
- 20-A PROJECT

SAN GIS

Every reasonable effort has been made to assure the accuracy of this map. SanGIS does not assume any liability arising from its use. THIS MAP IS PROVIDED WITHOUT WARRANTY OF ANY KIND, either expressed or implied, including, but not limited to, the implied warranties of merchantability and fitness for a particular purpose. PROPRIETARY INFORMATION: The use of this information is pursuant to license agreement only. Any resale or re-licensing of this information is prohibited, except in accordance with such sublicensing agreements.



No Scale



Utilities Undergrounding Program Master Plan 2009

Residential Project Block 712

Council District:7
Project Status: unallocated
Allocation Year:2048
Estimated Start of Construction: June 2050
Estimated End of Construction: June 2052
Estimated Trench Length: 15,037'
Estimated Number of Customers:409
Estimated Project Cost:\$7,565,714

Contact : Underground Utility Program Info. Line
 Phone : (619) 533-3841
 Email : undergrounding@san Diego.gov
 Website : www.sandiego.gov/undergrounding





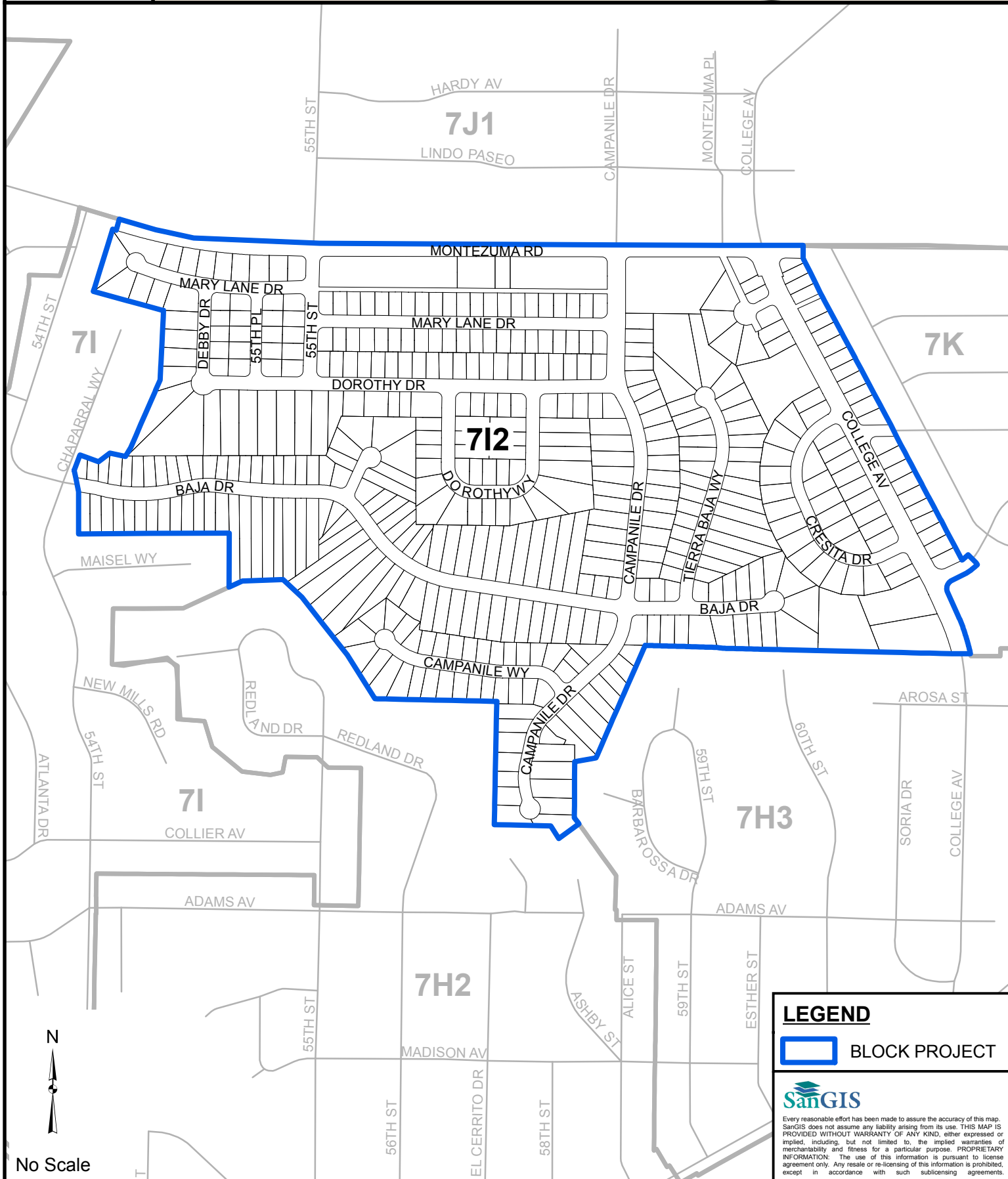
THE CITY OF SAN DIEGO

Utilities Undergrounding Program

A CLEAR VIEW OF SAN DIEGO





Residential Project Block 712



No Scale

LEGEND

 BLOCK PROJECT



Every reasonable effort has been made to assure the accuracy of this map. SanGIS does not assume any liability arising from its use. THIS MAP IS PROVIDED WITHOUT WARRANTY OF ANY KIND, either expressed or implied, including, but not limited to, the implied warranties of merchantability and fitness for a particular purpose. PROPRIETARY INFORMATION: The use of this information is pursuant to license agreement only. Any resale or re-licensing of this information is prohibited, except in accordance with such sublicensing agreements.



Utilities Undergrounding Program Master Plan 2009

Residential Project Block 7J1

Council District:7
Project Status: unallocated
Allocation Year:2050
Estimated Start of Construction: June 2052
Estimated End of Construction: June 2054
Estimated Trench Length: 17,365'
Estimated Number of Customers:367
Estimated Project Cost:\$8,305,096

Contact : Underground Utility Program Info. Line
 Phone : (619) 533-3841
 Email : undergrounding@saniego.gov
 Website : www.saniego.gov/undergrounding



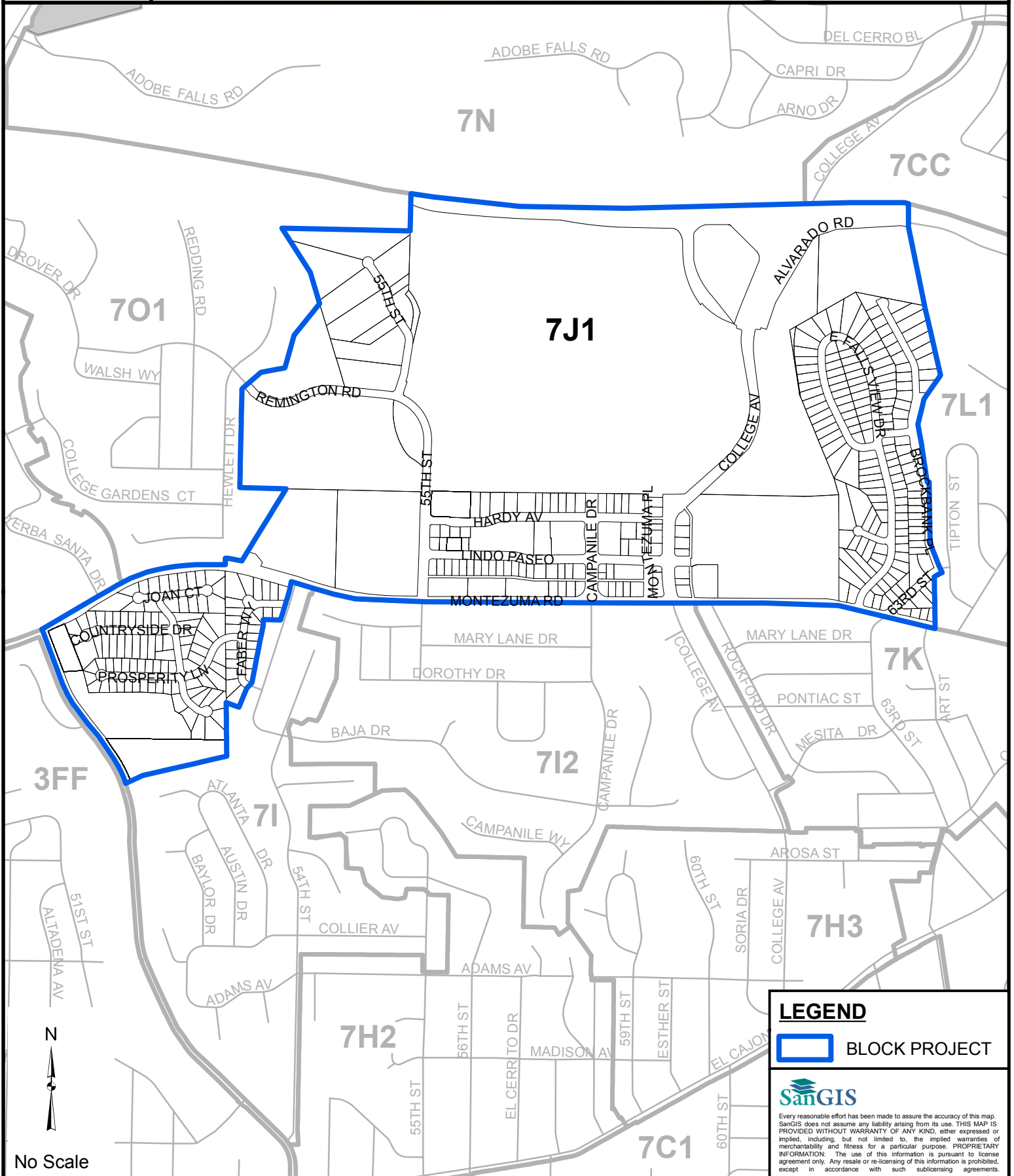


THE CITY OF SAN DIEGO

Utilities Undergrounding Program

Residential Project Block 7J1

A CLEAR
VIEW OF
SAN DIEGO



LEGEND

 BLOCK PROJECT

SanGIS

Every reasonable effort has been made to assure the accuracy of this map. SanGIS does not assume any liability arising from its use. THIS MAP IS PROVIDED WITHOUT WARRANTY OF ANY KIND, either expressed or implied, including, but not limited to, the implied warranties of merchantability and fitness for a particular purpose. PROPRIETARY INFORMATION: The use of this information is pursuant to license agreement only. Any resale or re-licensing of this information is prohibited, except in accordance with such sublicensing agreements.



Utilities Undergrounding Program Master Plan 2009

Residential Project Block 7K

Council District:7
Project Status: unallocated
Allocation Year:2034
Estimated Start of Construction: June 2036
Estimated End of Construction: June 2038
Estimated Trench Length: 13,272'
Estimated Number of Customers:319
Estimated Project Cost:\$6,538,540

Contact : Underground Utility Program Info. Line
 Phone : (619) 533-3841
 Email : undergrounding@san Diego.gov
 Website : www.sandiego.gov/undergrounding



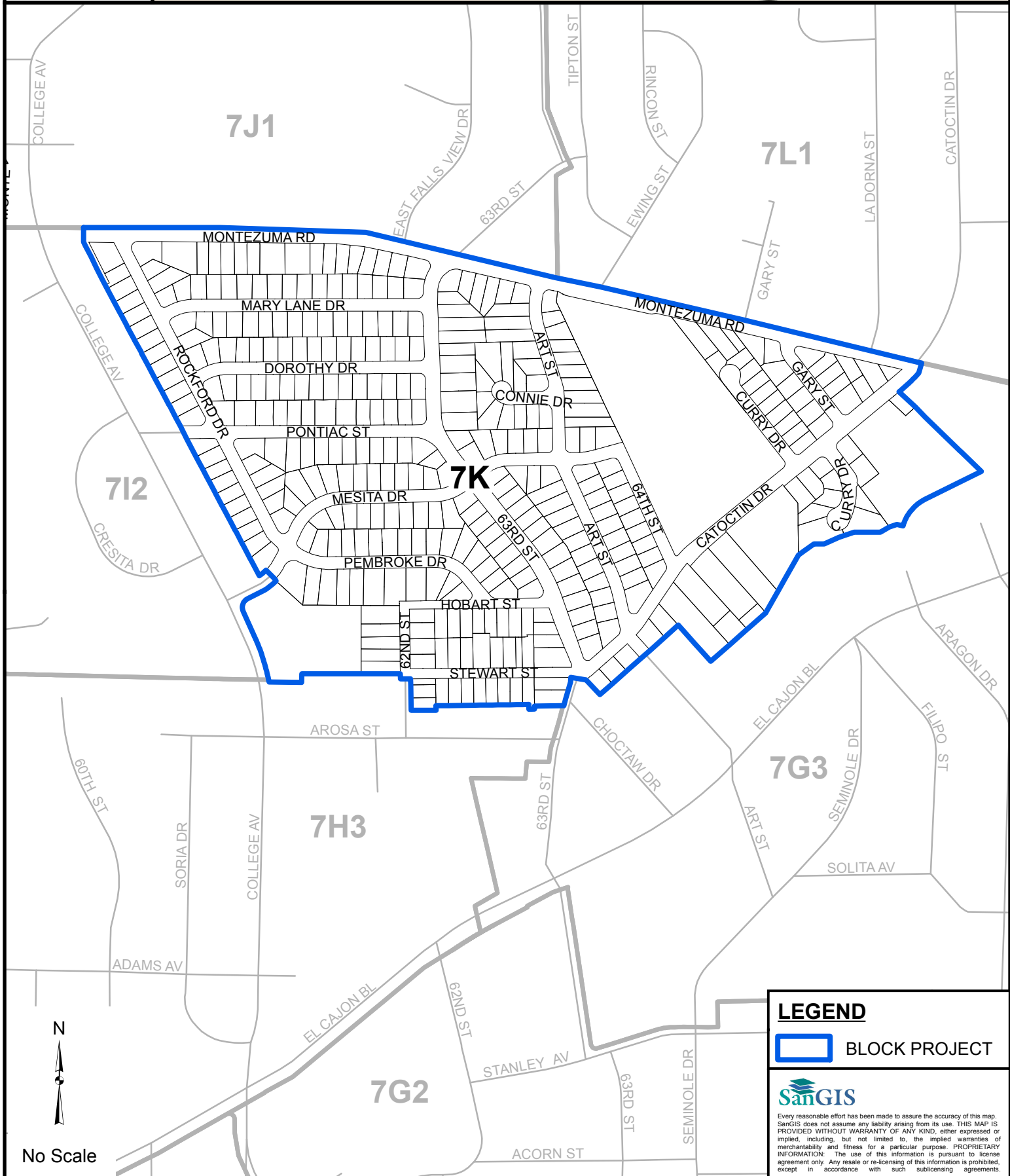


THE CITY OF SAN DIEGO

Utilities Undergrounding Program

Residential Project Block 7K

A CLEAR VIEW OF SAN DIEGO



No Scale

LEGEND

 BLOCK PROJECT



Every reasonable effort has been made to assure the accuracy of this map. SanGIS does not assume any liability arising from its use. THIS MAP IS PROVIDED WITHOUT WARRANTY OF ANY KIND, either expressed or implied, including, but not limited to, the implied warranties of merchantability and fitness for a particular purpose. PROPRIETARY INFORMATION: The use of this information is pursuant to license agreement only. Any resale or re-licensing of this information is prohibited, except in accordance with such sublicensing agreements.



Utilities Undergrounding Program Master Plan 2009

Residential Project Block 7L

Council District:7
Project Status: unallocated
Allocation Year:2030
Estimated Start of Construction: June 2032
Estimated End of Construction: June 2034
Estimated Trench Length: 13,381'
Estimated Number of Customers:321
Estimated Project Cost:\$6,536,239

Contact : Underground Utility Program Info. Line
 Phone : (619) 533-3841
 Email : undergrounding@san Diego.gov
 Website : www.sandiego.gov/undergrounding





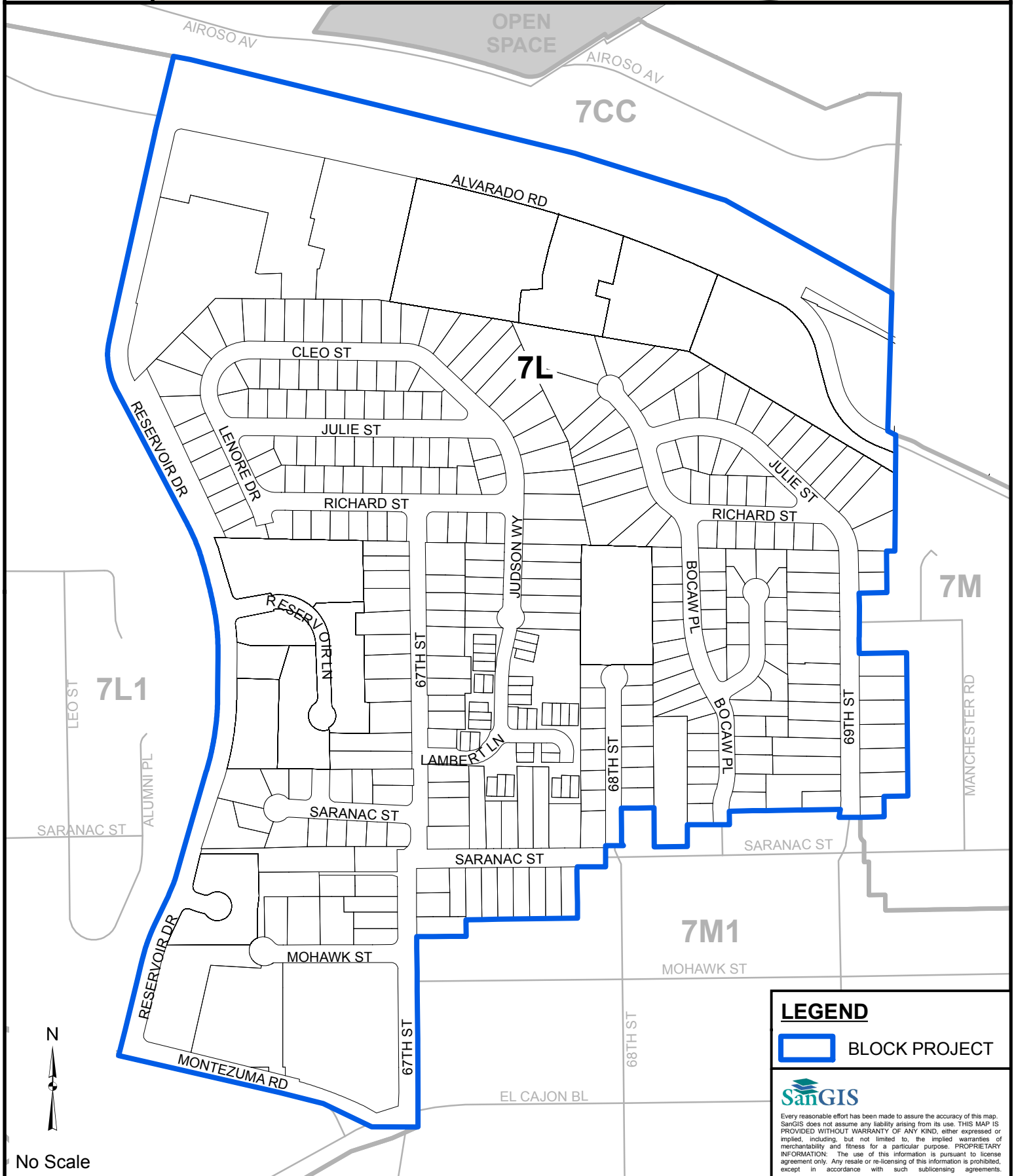
THE CITY OF SAN DIEGO

Utilities Undergrounding Program

A CLEAR VIEW OF SAN DIEGO





Residential Project Block 7L



No Scale

LEGEND

 BLOCK PROJECT



Every reasonable effort has been made to assure the accuracy of this map. SanGIS does not assume any liability arising from its use. THIS MAP IS PROVIDED WITHOUT WARRANTY OF ANY KIND, either expressed or implied, including, but not limited to, the implied warranties of merchantability and fitness for a particular purpose. PROPRIETARY INFORMATION: The use of this information is pursuant to license agreement only. Any resale or re-licensing of this information is prohibited, except in accordance with such sublicensing agreements.



Utilities Undergrounding Program Master Plan 2009

Residential Project Block 7L1

Council District:7
Project Status: unallocated
Allocation Year:2021
Estimated Start of Construction: June 2023
Estimated End of Construction: June 2025
Estimated Trench Length: 13,484'
Estimated Number of Customers:369
Estimated Project Cost:\$6,758,367

Contact : Underground Utility Program Info. Line
 Phone : (619) 533-3841
 Email : undergrounding@san Diego.gov
 Website : www.sandiego.gov/undergrounding



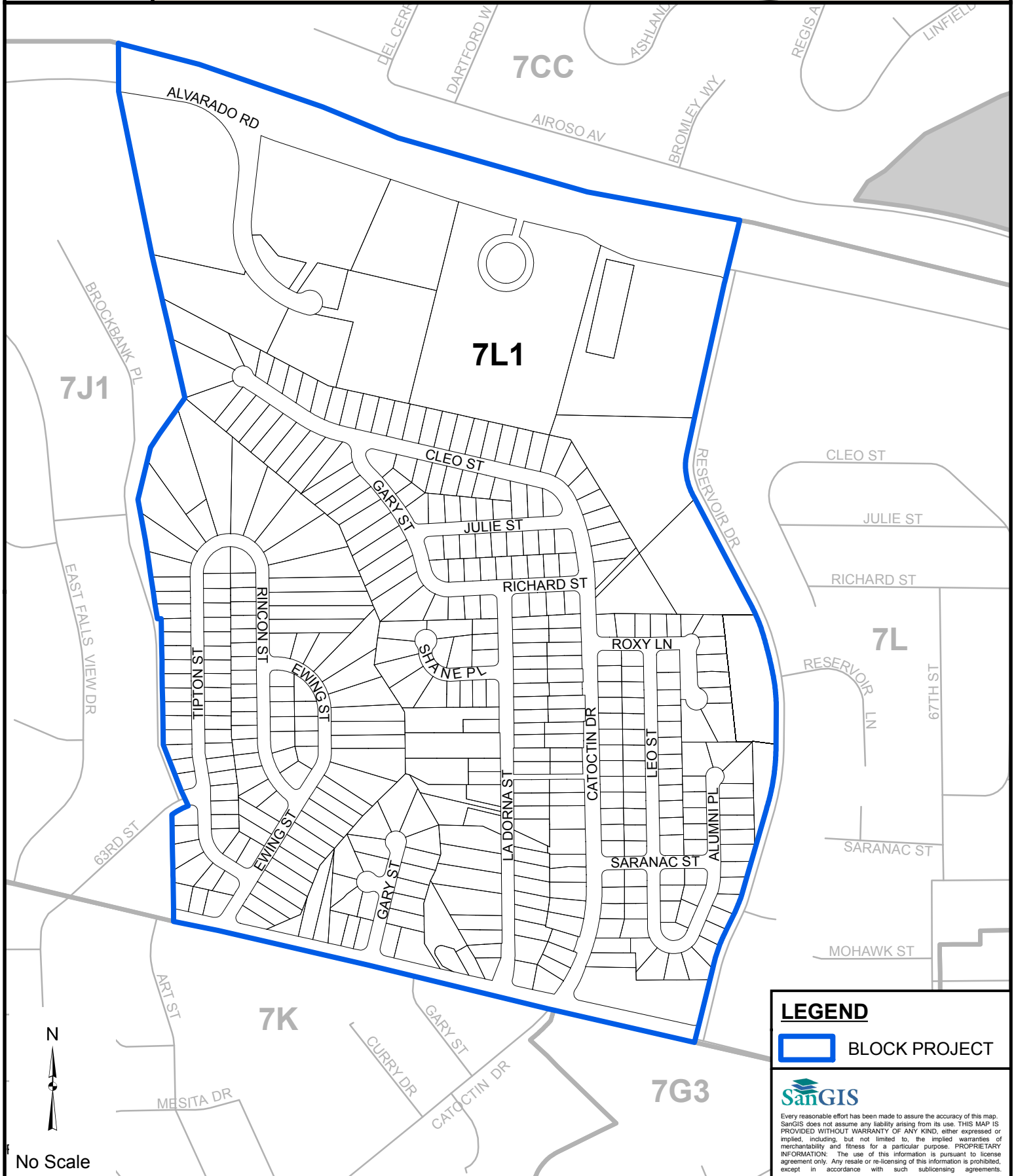


THE CITY OF SAN DIEGO

Utilities Undergrounding Program


Residential Project Block 7L1


A CLEAR VIEW OF SAN DIEGO



No Scale

LEGEND

 BLOCK PROJECT



Every reasonable effort has been made to assure the accuracy of this map. SanGIS does not assume any liability arising from its use. THIS MAP IS PROVIDED WITHOUT WARRANTY OF ANY KIND, either expressed or implied, including, but not limited to, the implied warranties of merchantability and fitness for a particular purpose. PROPRIETARY INFORMATION: The use of this information is pursuant to license agreement only. Any resale or re-licensing of this information is prohibited, except in accordance with such sublicensing agreements.



Utilities Undergrounding Program Master Plan 2009

Residential Project Block 7M

Council District:7
Project Status: unallocated
Allocation Year:2024
Estimated Start of Construction: June 2026
Estimated End of Construction: June 2028
Estimated Trench Length: 14,289'
Estimated Number of Customers:249
Estimated Project Cost:\$6,639,379

20A Projects Included in this Block Project Area

Project Name:70th St
Allocation Year: 2014
Length: 2,610'
Project Status:unallocated

Contact : Underground Utility Program Info. Line
 Phone : (619) 533-3841
 Email : undergrounding@san Diego.gov
 Website : www.sandiego.gov/undergrounding





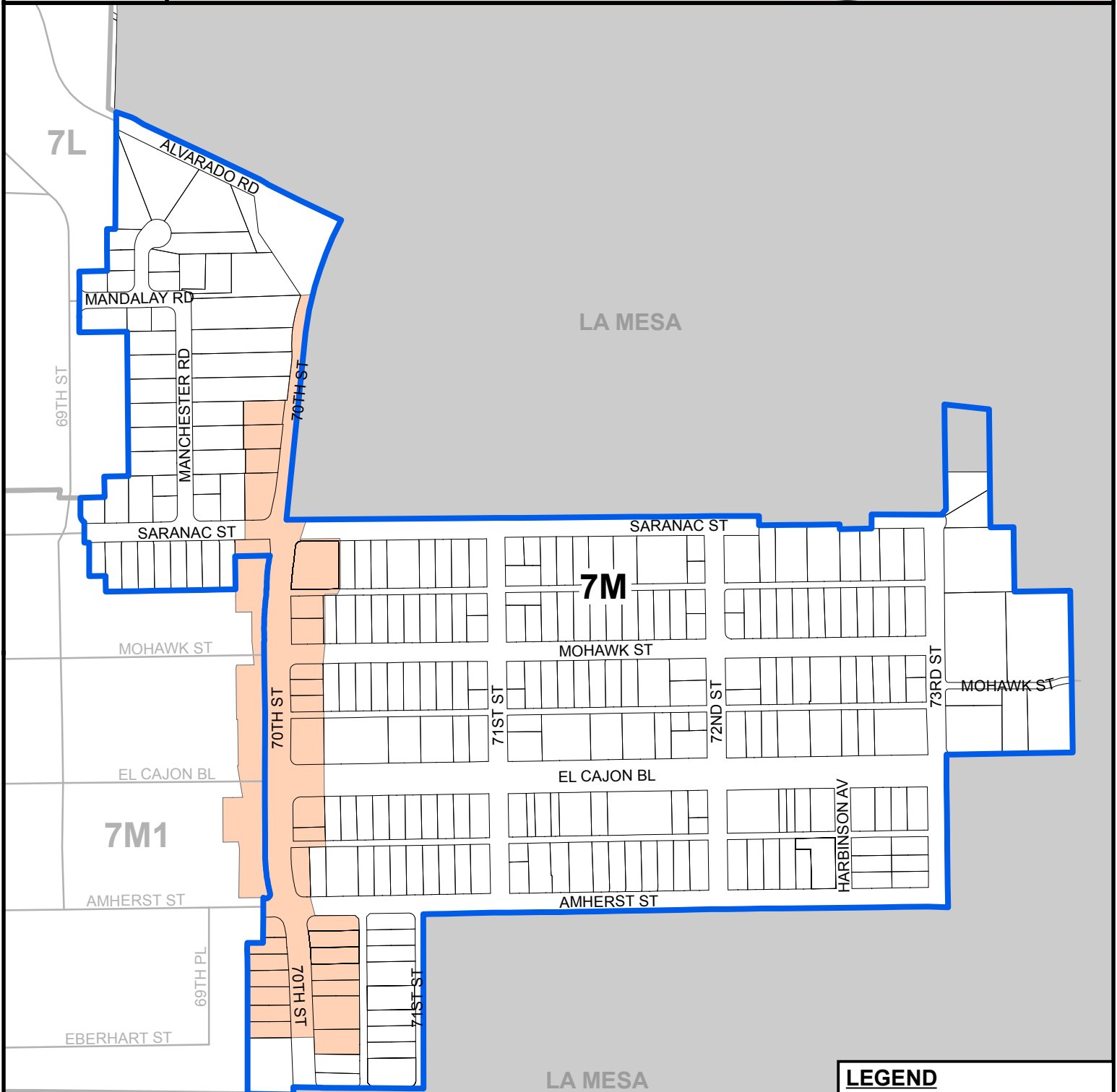
THE CITY OF SAN DIEGO

Utilities Undergrounding Program

Residential Project Block 7M



A CLEAR VIEW OF SAN DIEGO



7L

ALVARADO RD

MANDALAY RD

MANCHESTER RD

70TH ST

LA MESA

SARANAC ST

SARANAC ST

7M

MOHAWK ST

MOHAWK ST

MOHAWK ST

MOHAWK ST

70TH ST

71ST ST

72ND ST

73RD ST

EL CAJON BL

EL CAJON BL

7M1

HARBINSON AV

AMHERST ST

AMHERST ST

69TH PL



70TH ST

71ST ST

EBERHART ST

LA MESA

LEGEND

-  BLOCK PROJECT
-  20-A PROJECT

SanGIS

Every reasonable effort has been made to assure the accuracy of this map. SanGIS does not assume any liability arising from its use. THIS MAP IS PROVIDED WITHOUT WARRANTY OF ANY KIND, either expressed or implied, including, but not limited to, the implied warranties of merchantability and fitness for a particular purpose. PROPRIETARY INFORMATION: The use of this information is pursuant to license agreement only. Any resale or re-licensing of this information is prohibited, except in accordance with such sublicensing agreements.



No Scale



Utilities Undergrounding Program Master Plan 2009

Residential Project Block 7M1

Council District:7
Project Status: unallocated
Allocation Year:2052
Estimated Start of Construction: June 2054
Estimated End of Construction: June 2056
Estimated Trench Length: 16,261'
Estimated Number of Customers:400
Estimated Project Cost:\$8,113,837

20A Projects Included in this Block Project Area

Project Name:70th St
Allocation Year:2014
Length: 2,610'
Project Status:unallocated

Contact : Underground Utility Program Info. Line
 Phone : (619) 533-3841
 Email : undergrounding@san Diego.gov
 Website : www.sandiego.gov/undergrounding



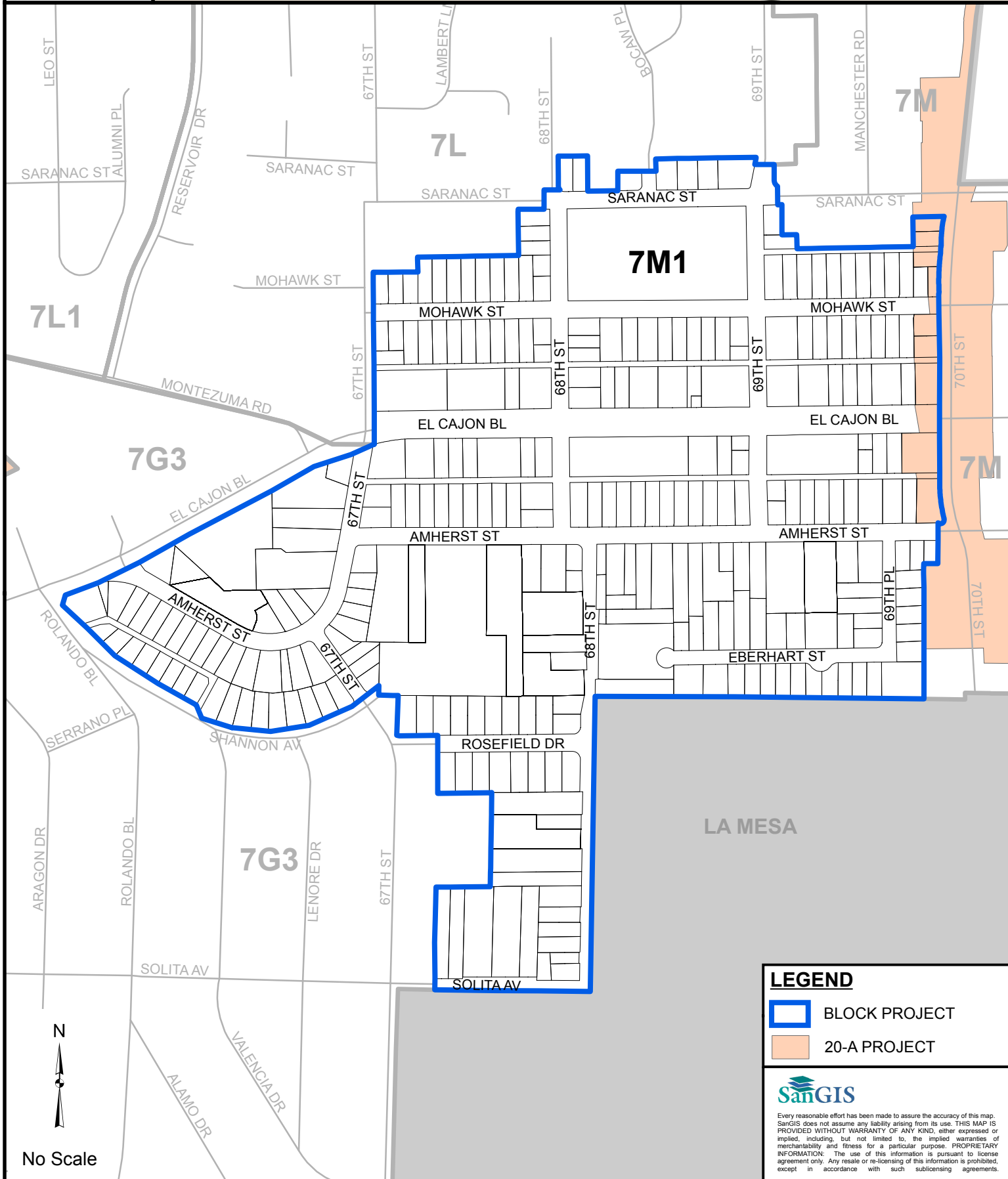


THE CITY OF SAN DIEGO



Utilities Undergrounding Program

Residential Project Block 7M1

A CLEAR VIEW OF SAN DIEGO



LEGEND

-  BLOCK PROJECT
-  20-A PROJECT

SANIGIS

Every reasonable effort has been made to assure the accuracy of this map. SanGIS does not assume any liability arising from its use. THIS MAP IS PROVIDED WITHOUT WARRANTY OF ANY KIND, either expressed or implied, including, but not limited to, the implied warranties of merchantability and fitness for a particular purpose. PROPRIETARY INFORMATION: The use of this information is pursuant to license agreement only. Any resale or re-licensing of this information is prohibited, except in accordance with such sublicensing agreements.



No Scale



Utilities Undergrounding Program Master Plan 2009

Residential Project Block 7N

Council District:7
Project Status: unallocated
Allocation Year:2023
Estimated Start of Construction:June 2025
Estimated End of Construction:June 2027
Estimated Trench Length: 11,944'
Estimated Number of Customers:.....227
Estimated Project Cost:\$5,588,407

Contact : Underground Utility Program Info. Line
 Phone : (619) 533-3841
 Email : undergrounding@san Diego.gov
 Website : www.sandiego.gov/undergrounding



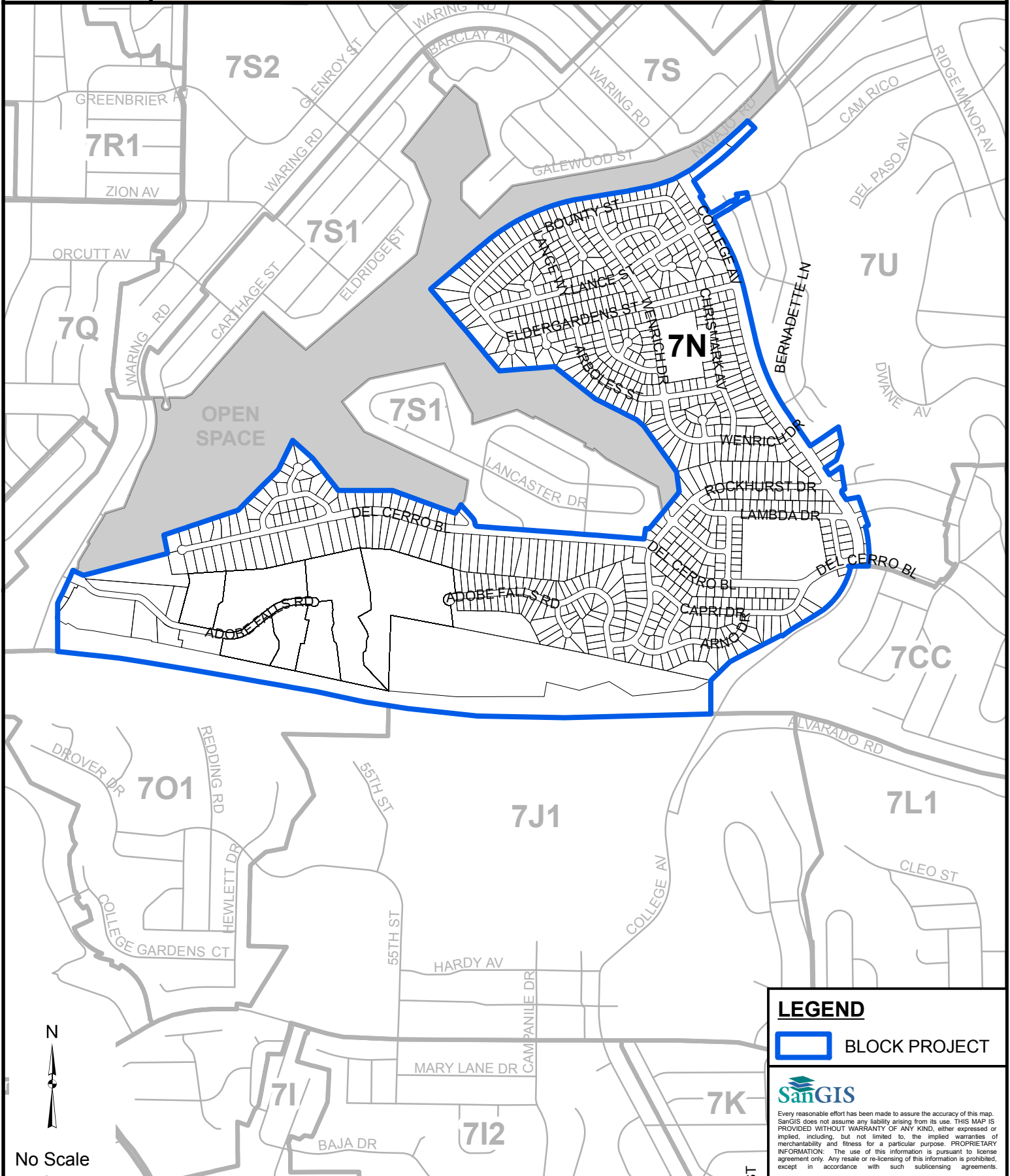


THE CITY OF SAN DIEGO

Utilities Undergrounding Program

Residential Project Block 7N

A CLEAR VIEW OF SAN DIEGO



LEGEND

 BLOCK PROJECT

SanGIS

Every reasonable effort has been made to assure the accuracy of this map. SanGIS does not assume any liability arising from its use. THIS MAP IS PROVIDED WITHOUT WARRANTY OF ANY KIND, either expressed or implied, including, but not limited to, the implied warranties of merchantability and fitness for a particular purpose. PROPRIETARY INFORMATION: The use of this information is pursuant to license agreement only. Any resale or re-licensing of this information is prohibited, except in accordance with such sublicensing agreements.

No Scale



Utilities Undergrounding Program Master Plan 2009

Residential Project Block 70

Council District:7
Project Status: unallocated
Allocation Year:2017
Estimated Start of Construction: June 2019
Estimated End of Construction: June 2021
Estimated Trench Length: 13,065'
Estimated Number of Customers: 113
Estimated Project Cost: \$5,510,210

Contact : Underground Utility Program Info. Line
 Phone : (619) 533-3841
 Email : undergrounding@san Diego.gov
 Website : www.sandiego.gov/undergrounding



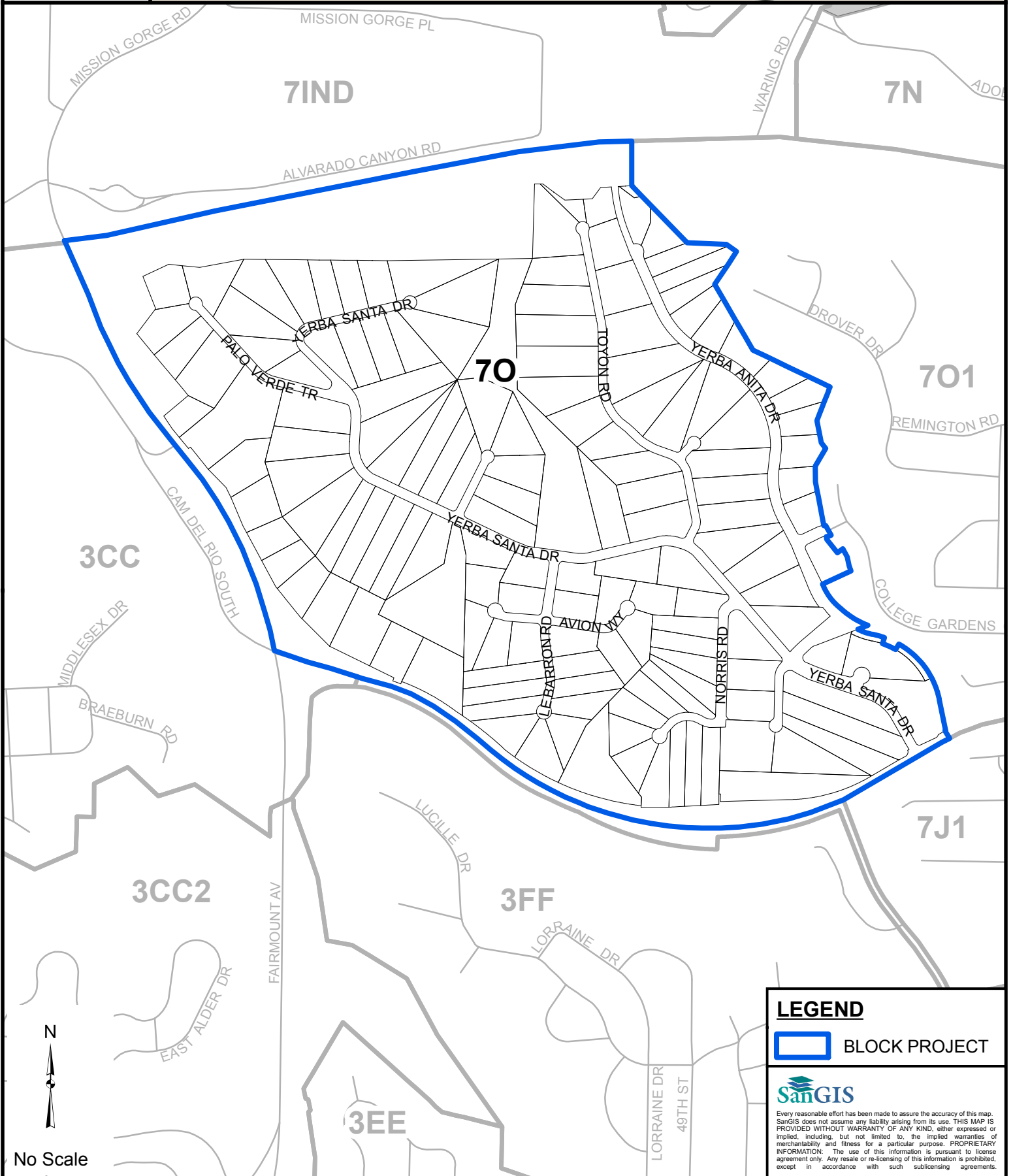


THE CITY OF SAN DIEGO

Utilities Undergrounding Program


Residential Project Block 70


A CLEAR VIEW OF SAN DIEGO



No Scale

LEGEND

 BLOCK PROJECT



Every reasonable effort has been made to assure the accuracy of this map. SanGIS does not assume any liability arising from its use. THIS MAP IS PROVIDED WITHOUT WARRANTY OF ANY KIND, either expressed or implied, including, but not limited to, the implied warranties of merchantability and fitness for a particular purpose. PROPRIETARY INFORMATION: The use of this information is pursuant to license agreement only. Any resale or re-licensing of this information is prohibited, except in accordance with such sublicensing agreements.



Utilities Undergrounding Program Master Plan 2009

Residential Project Block 701

Council District:7
Project Status: unallocated
Allocation Year:2010
Estimated Start of Construction: June 2012
Estimated End of Construction: June 2014
Estimated Trench Length: 14,039'
Estimated Number of Customers:338
Estimated Project Cost:\$6,908,394

Contact : Underground Utility Program Info. Line
 Phone : (619) 533-3841
 Email : undergrounding@san Diego.gov
 Website : www.sandiego.gov/undergrounding



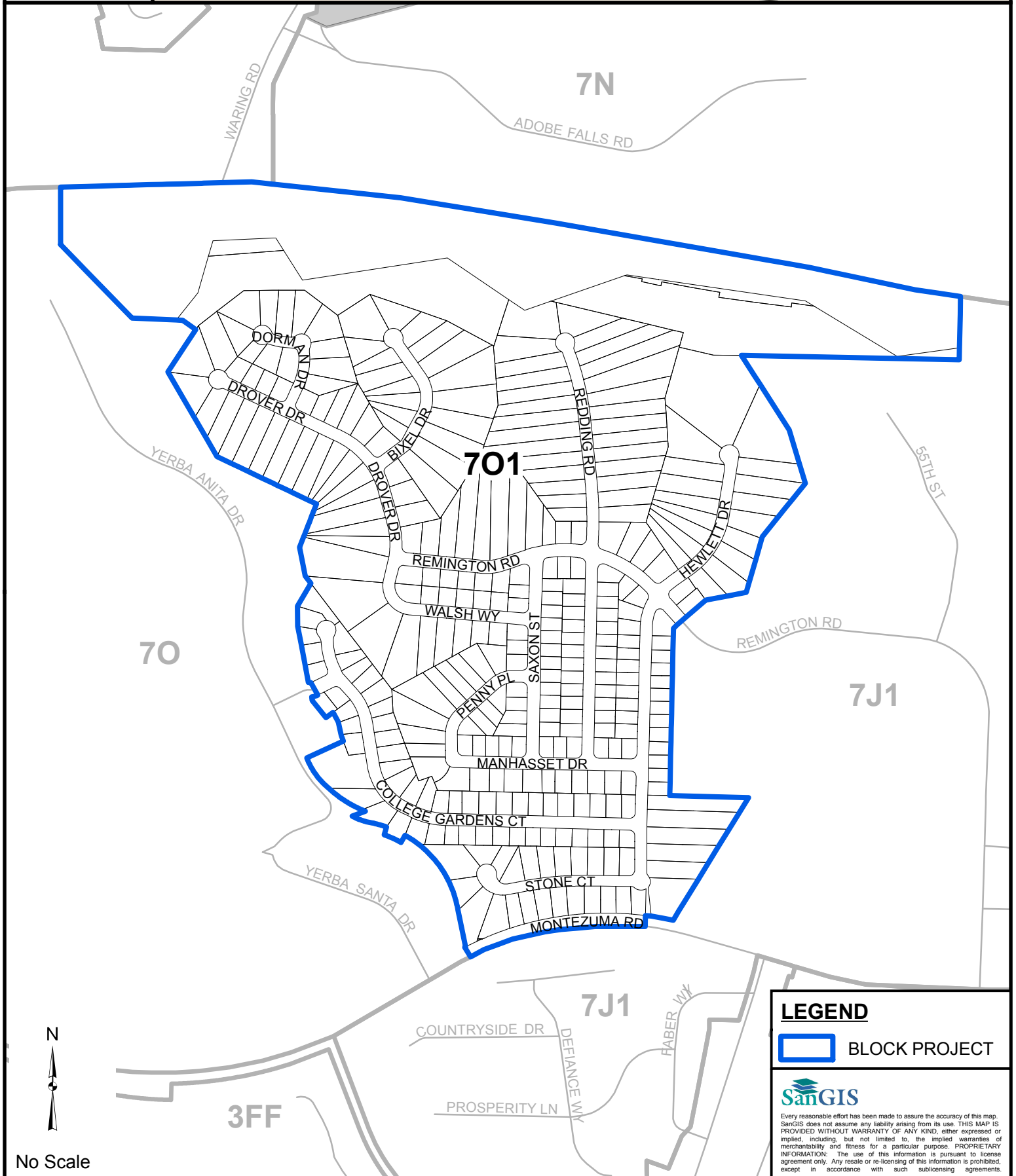


THE CITY OF SAN DIEGO

Utilities Undergrounding Program


Residential Project Block 701


A CLEAR VIEW OF SAN DIEGO



No Scale

LEGEND

 BLOCK PROJECT



Every reasonable effort has been made to assure the accuracy of this map. SanGIS does not assume any liability arising from its use. THIS MAP IS PROVIDED WITHOUT WARRANTY OF ANY KIND, either expressed or implied, including, but not limited to, the implied warranties of merchantability and fitness for a particular purpose. PROPRIETARY INFORMATION: The use of this information is pursuant to license agreement only. Any resale or re-licensing of this information is prohibited, except in accordance with such sublicensing agreements.



Utilities Undergrounding Program Master Plan 2009

Residential Project Block 7P

Council District:.....7
Project Status: unallocated
Allocation Year:2026
Estimated Start of Construction:June 2028
Estimated End of Construction:.....June 2030
Estimated Trench Length: 14,528'
Estimated Number of Customers:.....223
Estimated Project Cost:\$6,526,839

Contact : Underground Utility Program Info. Line
 Phone : (619) 533-3841
 Email : undergrounding@saniego.gov
 Website : www.sandiego.gov/undergrounding



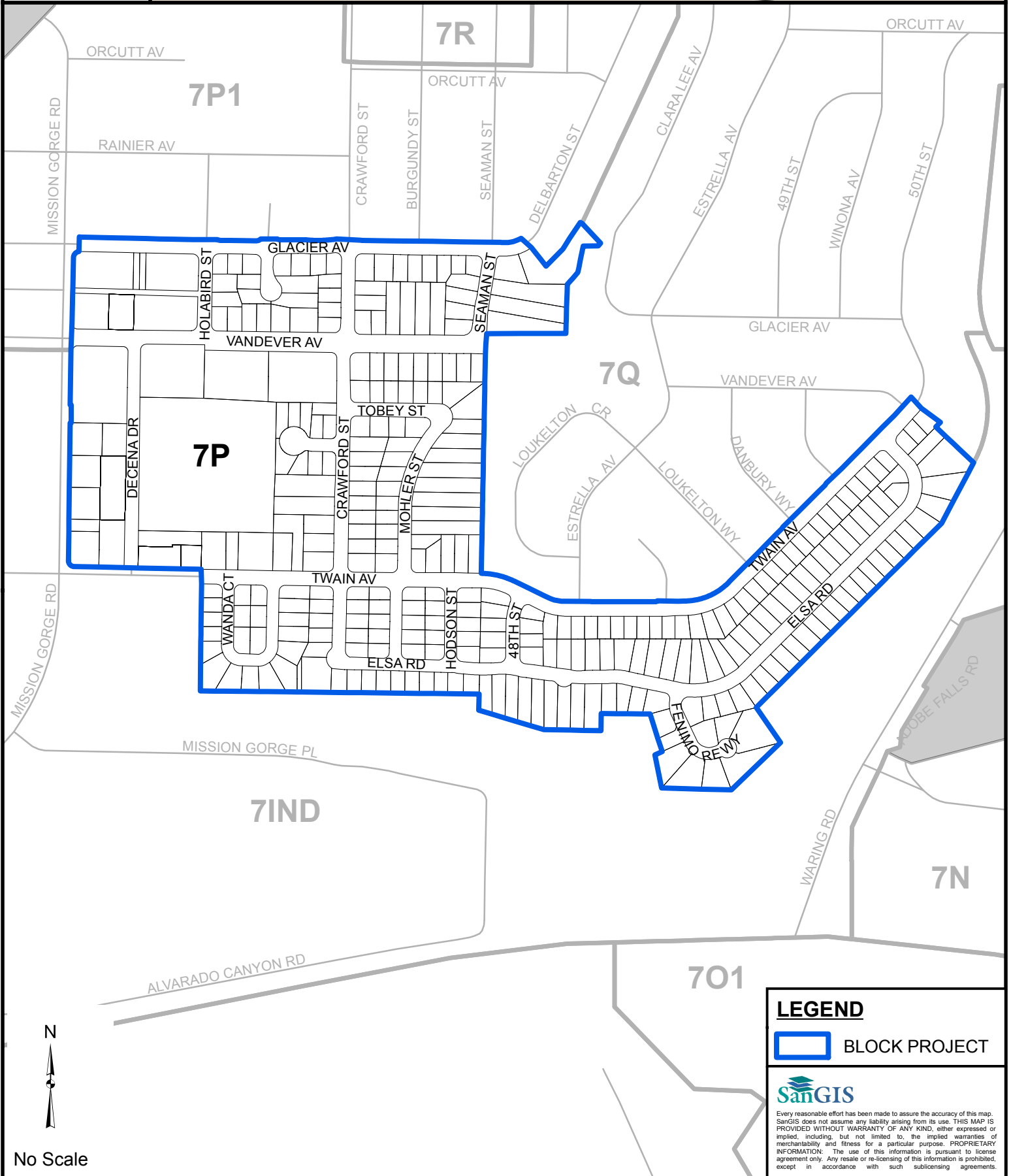


THE CITY OF SAN DIEGO


Utilities Undergrounding Program


A CLEAR VIEW OF SAN DIEGO

Residential Project Block 7P



LEGEND

 BLOCK PROJECT



Every reasonable effort has been made to assure the accuracy of this map. SanGIS does not assume any liability arising from its use. THIS MAP IS PROVIDED WITHOUT WARRANTY OF ANY KIND, either expressed or implied, including, but not limited to, the implied warranties of merchantability and fitness for a particular purpose. PROPRIETARY INFORMATION: The use of this information is pursuant to license agreement only. Any resale or re-licensing of this information is prohibited, except in accordance with such sublicensing agreements.



Utilities Undergrounding Program Master Plan 2009

Residential Project Block 7P1

Council District:7
Project Status: unallocated
Allocation Year:2020
Estimated Start of Construction: June 2022
Estimated End of Construction: June 2024
Estimated Trench Length: 14,305'
Estimated Number of Customers:231
Estimated Project Cost:\$6,696,319

20A Projects Included in this Block Project Area

Project Name:Fairmount Av
Allocation Year: 2015
Length: 318'
Project Status:unallocated

Contact : Underground Utility Program Info. Line
 Phone : (619) 533-3841
 Email : undergrounding@san Diego.gov
 Website : www.sandiego.gov/undergrounding



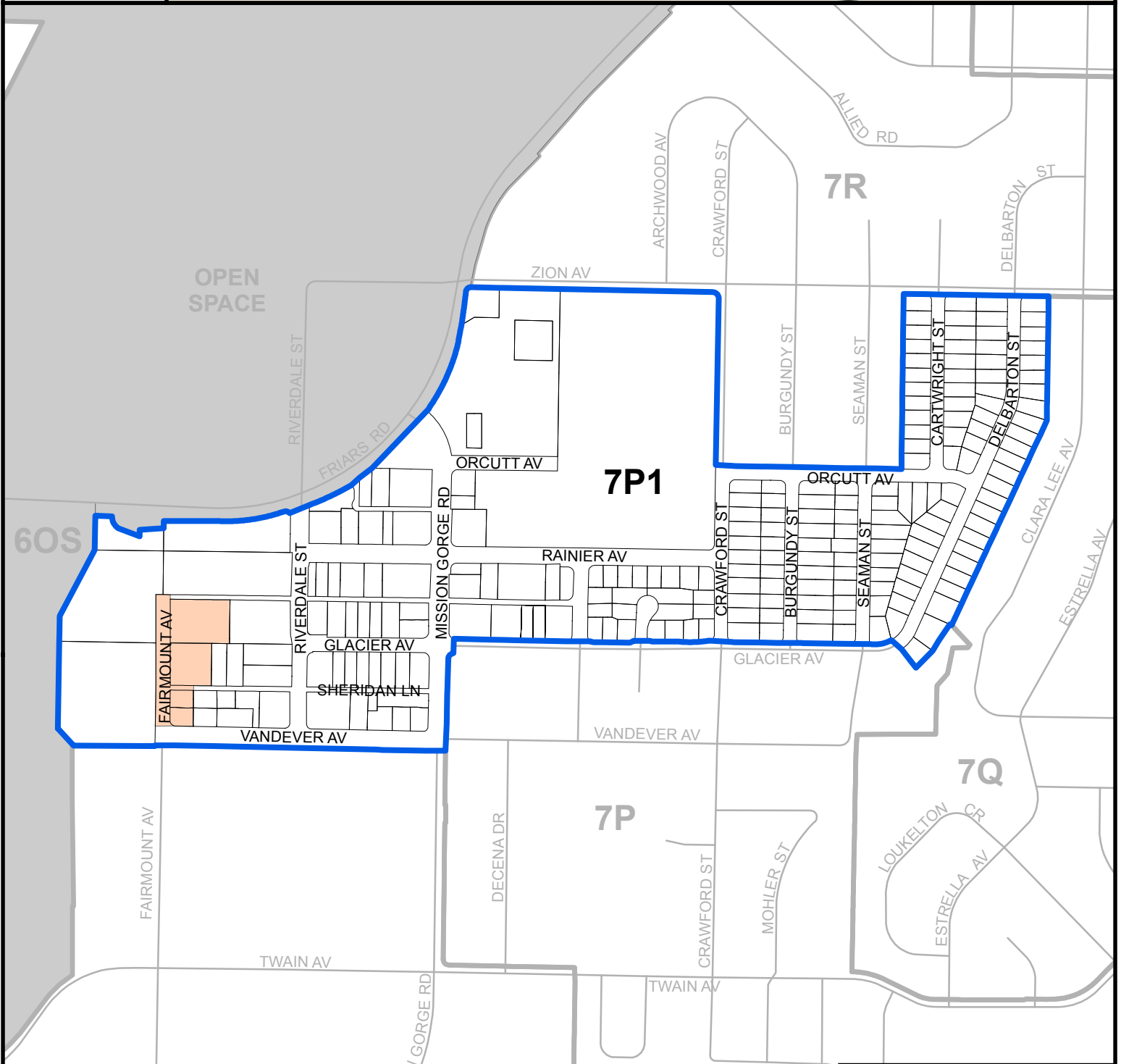


THE CITY OF SAN DIEGO

Utilities Undergrounding Program

Residential Project Block 7P1

A CLEAR VIEW OF SAN DIEGO



LEGEND

- BLOCK PROJECT
- 20-A PROJECT



Every reasonable effort has been made to assure the accuracy of this map. SanGIS does not assume any liability arising from its use. THIS MAP IS PROVIDED WITHOUT WARRANTY OF ANY KIND, either expressed or implied, including, but not limited to, the implied warranties of merchantability and fitness for a particular purpose. PROPRIETARY INFORMATION: The use of this information is pursuant to license agreement only. Any resale or re-licensing of this information is prohibited, except in accordance with such sublicensing agreements.



No Scale



Utilities Undergrounding Program Master Plan 2009

Residential Project Block 7Q

Council District:7
Project Status: unallocated
Allocation Year:2016
Estimated Start of Construction: June 2018
Estimated End of Construction: June 2020
Estimated Trench Length: 13,626'
Estimated Number of Customers:364
Estimated Project Cost:\$6,841,468



Contact : Underground Utility Program Info. Line
 Phone : (619) 533-3841
 Email : undergrounding@sandiego.gov
 Website : www.sandiego.gov/undergrounding



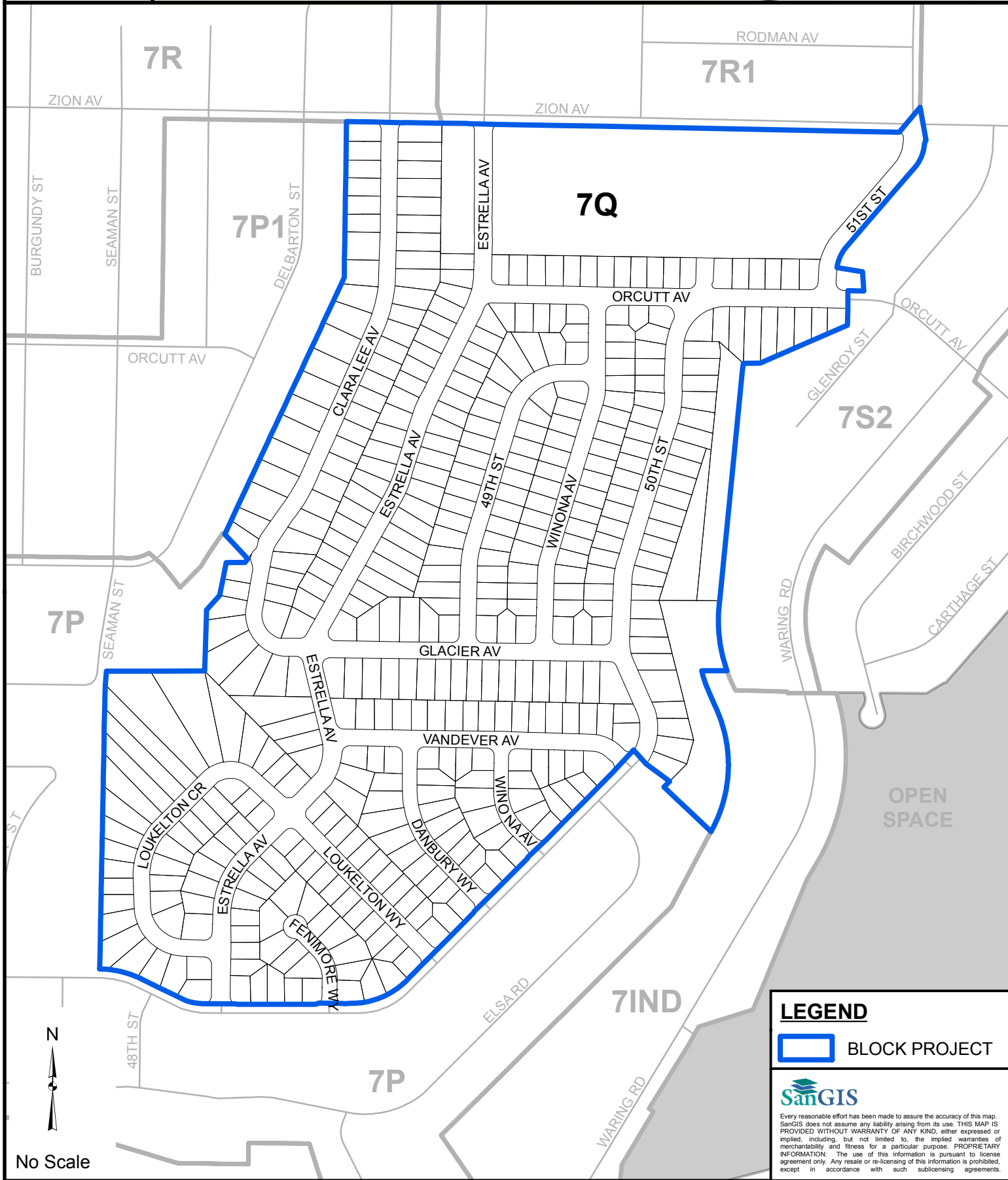


THE CITY OF SAN DIEGO


Utilities Undergrounding Program


Residential Project Block 7Q

A CLEAR VIEW OF SAN DIEGO



LEGEND

 BLOCK PROJECT



Every reasonable effort has been made to assure the accuracy of this map. SanGIS does not assume any liability arising from its use. THIS MAP IS PROVIDED WITHOUT WARRANTY OF ANY KIND, either expressed or implied, including, but not limited to, the implied warranties of merchantability and fitness for a particular purpose. PROPRIETARY INFORMATION: The use of this information is pursuant to license agreement only. Any resale or re-licensing of this information is prohibited, except in accordance with such sublicensing agreements.



Utilities Undergrounding Program Master Plan 2009

Residential Project Block 7R

Council District:7
Project Status: allocated
Allocation Year:2009
Estimated Start of Construction: June 2011
Estimated End of Construction: June 2013
Estimated Trench Length: 12,364'
Estimated Number of Customers:392
Estimated Project Cost:\$6,243,318

Contact : Underground Utility Program Info. Line
 Phone : (619) 533-3841
 Email : undergrounding@san Diego.gov
 Website : www.sandiego.gov/undergrounding





THE CITY OF SAN DIEGO

Utilities Undergrounding Program

Residential Project Block 7R

A CLEAR VIEW OF SAN DIEGO



OPEN SPACE

7T2

OLD CLIFFS RD

MISSION GORGE RD

ALFRED AV

ALFRED AV

MILL BROOK ST

CARTWRIGHT ST

NEWBERRY ST

CLARA LEE AV

7R1

ESTRELLA AV

HALIFAX ST

GREENBRIER AV

GREENBRIER AV

7R

ALLIED RD

ARCHWOOD AV

CRAWFORD ST

BURGUNDY ST

ZION AV

DELBARTON ST

CLARA LEE AV

ESTRELLA AV

WINONA AV

7P1

BURGUNDY ST

SEAMAN ST

7P1

DELBARTON ST

ZION AV

7Q

ORCUTT AV

CLARA LEE AV



No Scale

LEGEND

 BLOCK PROJECT



Every reasonable effort has been made to assure the accuracy of this map. SanGIS does not assume any liability arising from its use. THIS MAP IS PROVIDED WITHOUT WARRANTY OF ANY KIND, either expressed or implied, including, but not limited to, the implied warranties of merchantability and fitness for a particular purpose. PROPRIETARY INFORMATION: The use of this information is pursuant to license agreement only. Any resale or re-licensing of this information is prohibited, except in accordance with such sublicensing agreements.



Utilities Undergrounding Program Master Plan 2009

Residential Project Block 7R1

Council District:7
Project Status: unallocated
Allocation Year:2015
Estimated Start of Construction: June 2017
Estimated End of Construction: June 2019
Estimated Trench Length: 13,130'
Estimated Number of Customers:332
Estimated Project Cost:\$6,619,867

Contact : Underground Utility Program Info. Line
 Phone : (619) 533-3841
 Email : undergrounding@san Diego.gov
 Website : www.sandiego.gov/undergrounding



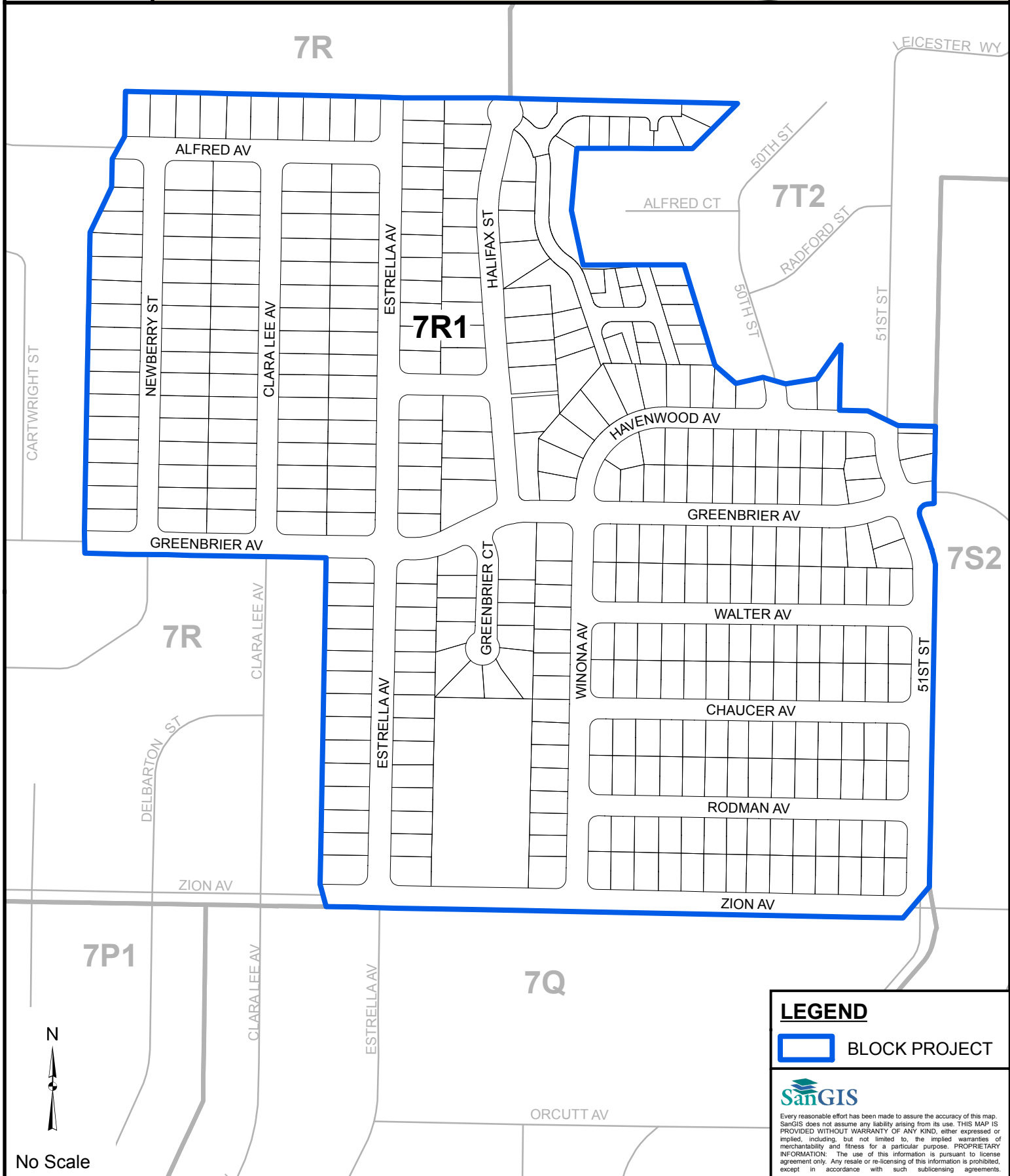


THE CITY OF SAN DIEGO

Utilities Undergrounding Program


Residential Project Block 7R1


A CLEAR VIEW OF SAN DIEGO



No Scale

LEGEND

 BLOCK PROJECT



Every reasonable effort has been made to assure the accuracy of this map. SanGIS does not assume any liability arising from its use. THIS MAP IS PROVIDED WITHOUT WARRANTY OF ANY KIND, either expressed or implied, including, but not limited to, the implied warranties of merchantability and fitness for a particular purpose. PROPRIETARY INFORMATION: The use of this information is pursuant to license agreement only. Any resale or re-licensing of this information is prohibited, except in accordance with such sublicensing agreements.



Utilities Undergrounding Program Master Plan 2009

Residential Project Block 7S

Council District:7
Project Status: unallocated
Allocation Year:2032
Estimated Start of Construction: June 2034
Estimated End of Construction: June 2036
Estimated Trench Length: 13,324'
Estimated Number of Customers:330
Estimated Project Cost:\$6,657,809

Contact : Underground Utility Program Info. Line
 Phone : (619) 533-3841
 Email : undergrounding@saniego.gov
 Website : www.saniego.gov/undergrounding



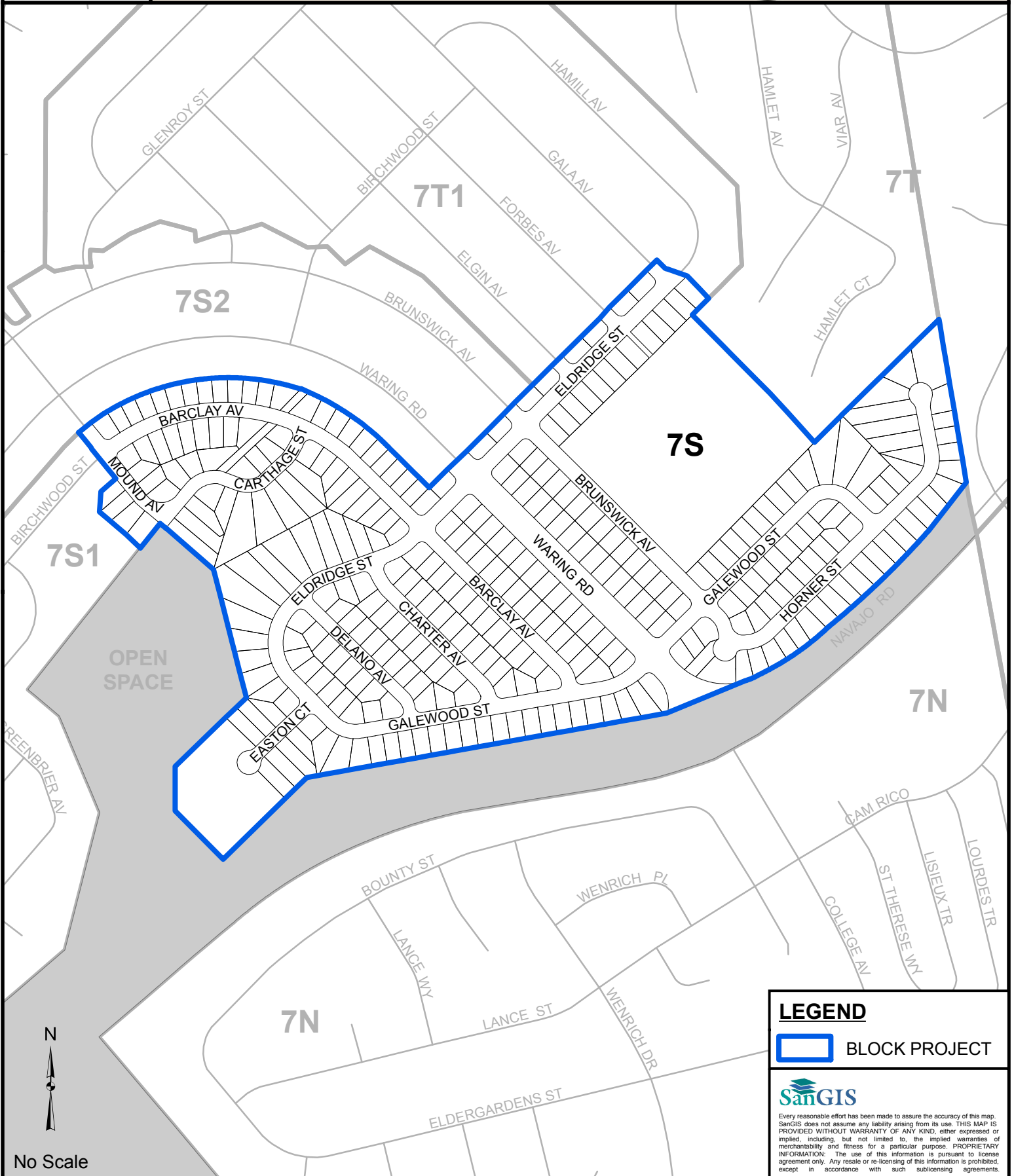


THE CITY OF SAN DIEGO

Utilities Undergrounding Program


Residential Project Block 7S


A CLEAR VIEW OF SAN DIEGO



No Scale

LEGEND

 BLOCK PROJECT



Every reasonable effort has been made to assure the accuracy of this map. SanGIS does not assume any liability arising from its use. THIS MAP IS PROVIDED WITHOUT WARRANTY OF ANY KIND, either expressed or implied, including, but not limited to, the implied warranties of merchantability and fitness for a particular purpose. PROPRIETARY INFORMATION: The use of this information is pursuant to license agreement only. Any resale or re-licensing of this information is prohibited, except in accordance with such sublicensing agreements.



Utilities Undergrounding Program Master Plan 2009

Residential Project Block 7S1

Council District:7
Project Status: unallocated
Allocation Year:2040
Estimated Start of Construction: June 2042
Estimated End of Construction: June 2044
Estimated Trench Length: 20,644'
Estimated Number of Customers:527
Estimated Project Cost:\$10,178,256

Contact : Underground Utility Program Info. Line
 Phone : (619) 533-3841
 Email : undergrounding@san Diego.gov
 Website : www.sandiego.gov/undergrounding



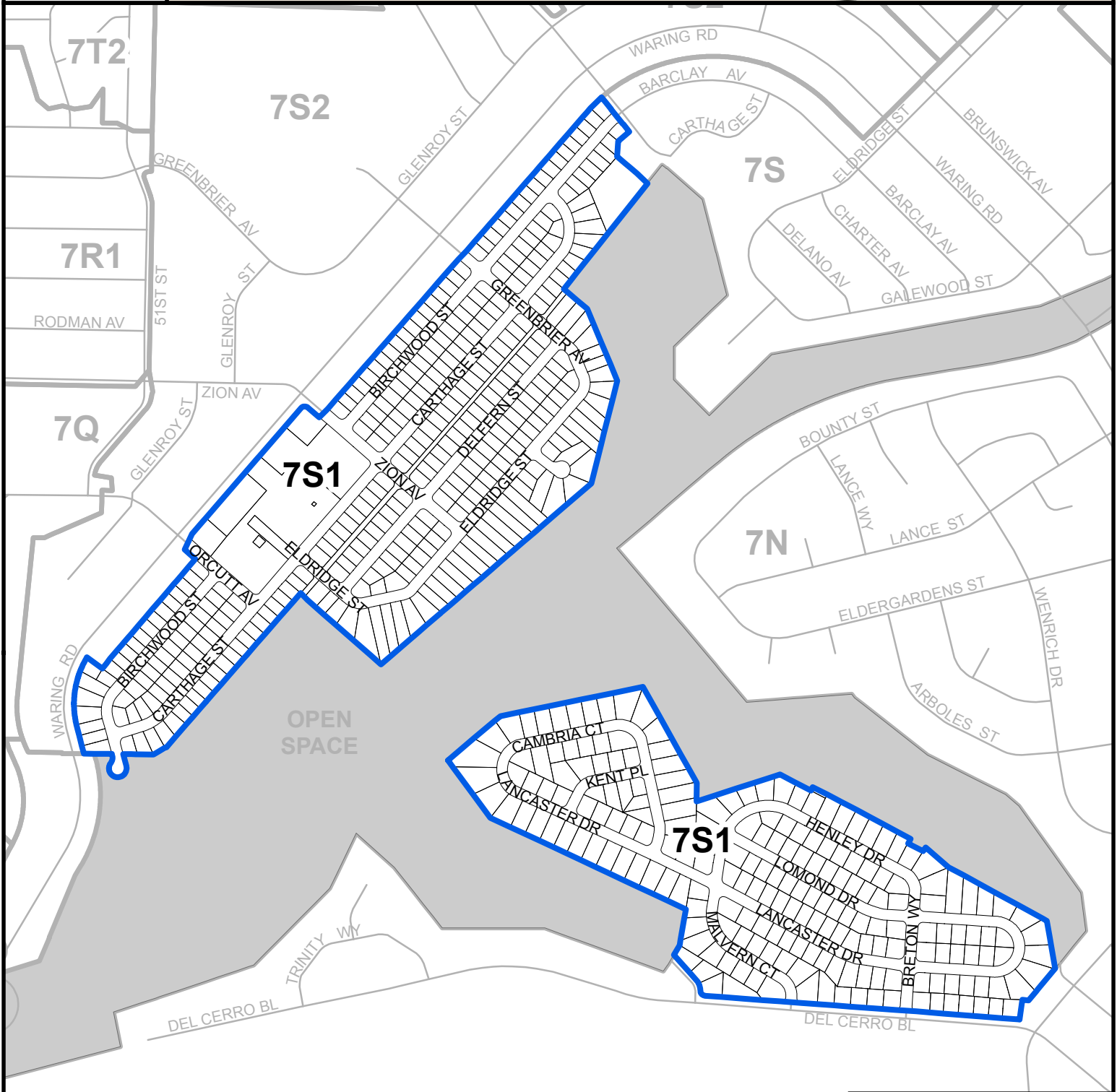


THE CITY OF SAN DIEGO


Utilities Undergrounding Program


A CLEAR VIEW OF SAN DIEGO

Residential Project Block 7S1



LEGEND

 BLOCK PROJECT



Every reasonable effort has been made to assure the accuracy of this map. SanGIS does not assume any liability arising from its use. THIS MAP IS PROVIDED WITHOUT WARRANTY OF ANY KIND, either expressed or implied, including, but not limited to, the implied warranties of merchantability and fitness for a particular purpose. PROPRIETARY INFORMATION: The use of this information is pursuant to license agreement only. Any resale or re-licensing of this information is prohibited, except in accordance with such sublicensing agreements.

No Scale



Utilities Undergrounding Program Master Plan 2009

Residential Project Block 7S2

Council District:7
Project Status: unallocated
Allocation Year:2036
Estimated Start of Construction: June 2038
Estimated End of Construction: June 2040
Estimated Trench Length: 14,269'
Estimated Number of Customers:347
Estimated Project Cost:\$6,981,909

Contact : Underground Utility Program Info. Line
 Phone : (619) 533-3841
 Email : undergrounding@sandiego.gov
 Website : www.sandiego.gov/undergrounding



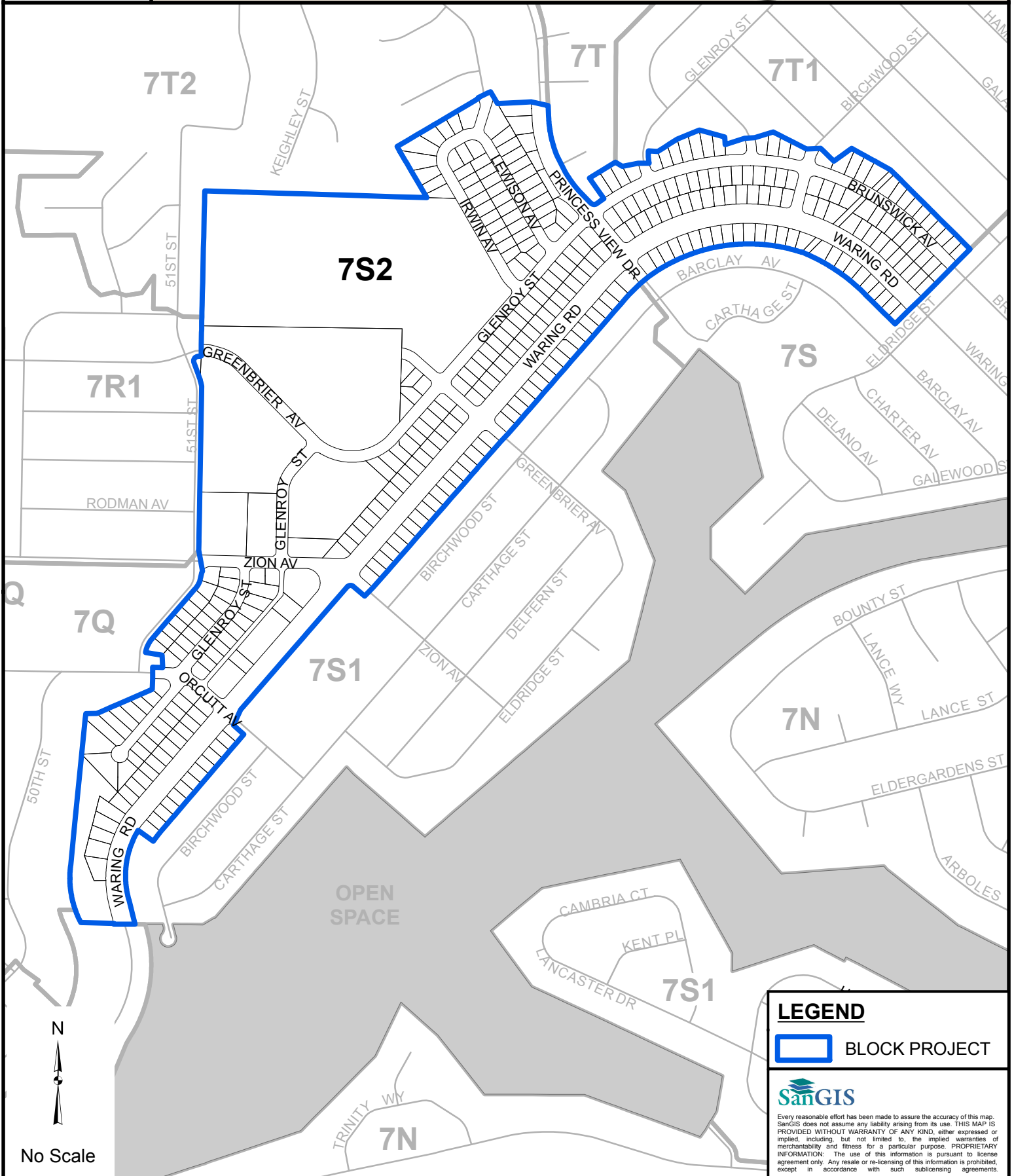


THE CITY OF SAN DIEGO

Utilities Undergrounding Program

Residential Project Block 7S2

A CLEAR VIEW OF SAN DIEGO



LEGEND

 BLOCK PROJECT



Every reasonable effort has been made to assure the accuracy of this map. SanGIS does not assume any liability arising from its use. THIS MAP IS PROVIDED WITHOUT WARRANTY OF ANY KIND, either expressed or implied, including, but not limited to, the implied warranties of merchantability and fitness for a particular purpose. PROPRIETARY INFORMATION: The use of this information is pursuant to license agreement only. Any resale or re-licensing of this information is prohibited, except in accordance with such sublicensing agreements.



Utilities Undergrounding Program Master Plan 2009

Residential Project Block 7T

Council District:7
Project Status: unallocated
Allocation Year:2012
Estimated Start of Construction: June 2014
Estimated End of Construction: June 2016
Estimated Trench Length: 14,947'
Estimated Number of Customers:389
Estimated Project Cost:\$7,392,949

Contact : Underground Utility Program Info. Line
Phone : (619) 533-3841
Email : undergrounding@san Diego.gov
Website : www.sandiego.gov/undergrounding



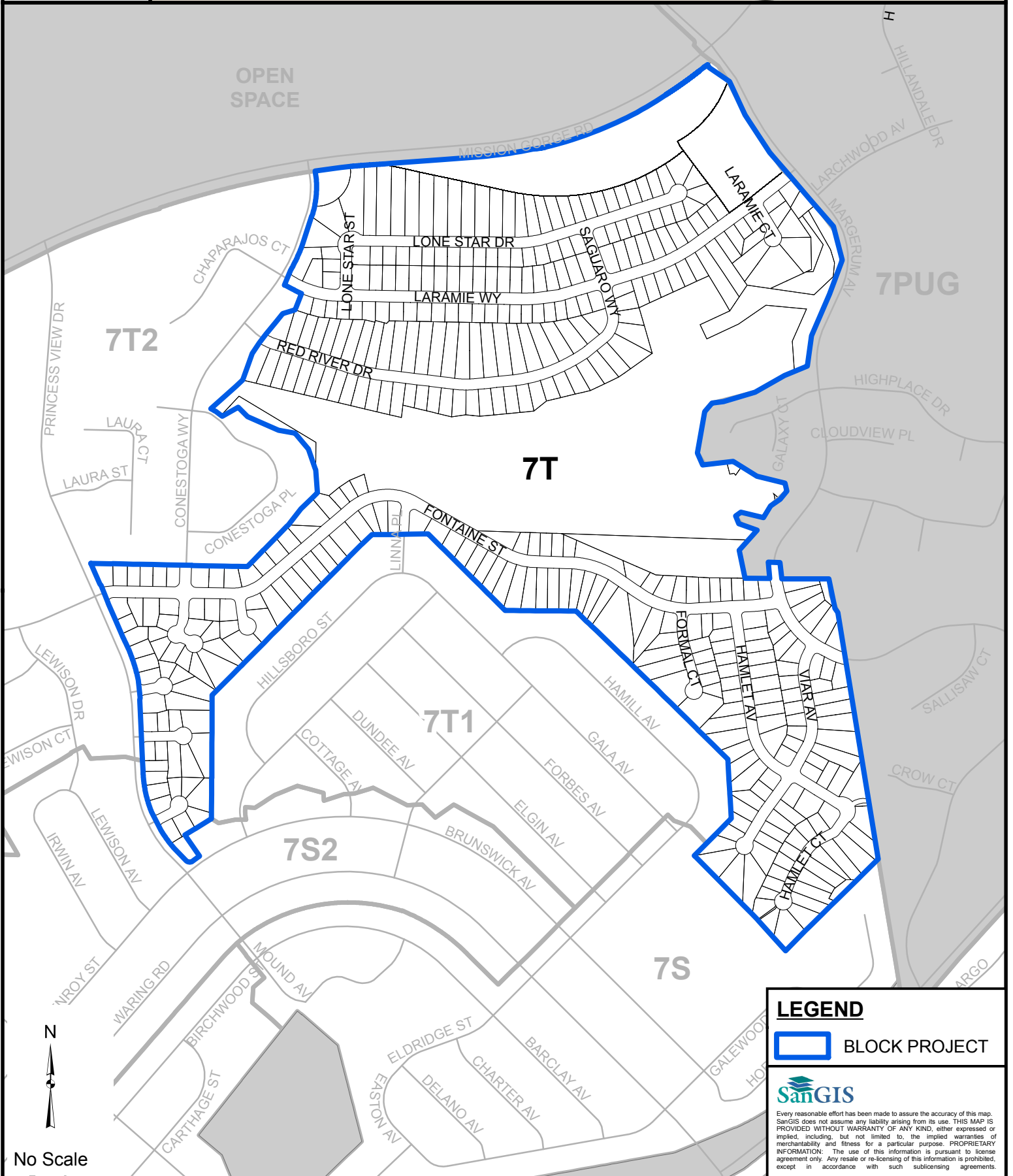


THE CITY OF SAN DIEGO

Utilities Undergrounding Program

Residential Project Block 7T

A CLEAR VIEW OF SAN DIEGO



LEGEND

 BLOCK PROJECT

SanGIS

Every reasonable effort has been made to assure the accuracy of this map. SanGIS does not assume any liability arising from its use. THIS MAP IS PROVIDED WITHOUT WARRANTY OF ANY KIND, either expressed or implied, including, but not limited to, the implied warranties of merchantability and fitness for a particular purpose. PROPRIETARY INFORMATION: The use of this information is pursuant to license agreement only. Any resale or re-licensing of this information is prohibited, except in accordance with such sublicensing agreements.



Utilities Undergrounding Program Master Plan 2009

Residential Project Block 7T1

Council District:7
Project Status: unallocated
Allocation Year:2028
Estimated Start of Construction: June 2030
Estimated End of Construction: June 2032
Estimated Trench Length: 11,894'
Estimated Number of Customers:328
Estimated Project Cost:\$6,088,226

Contact : Underground Utility Program Info. Line
 Phone : (619) 533-3841
 Email : undergrounding@saniego.gov
 Website : www.sandiego.gov/undergrounding



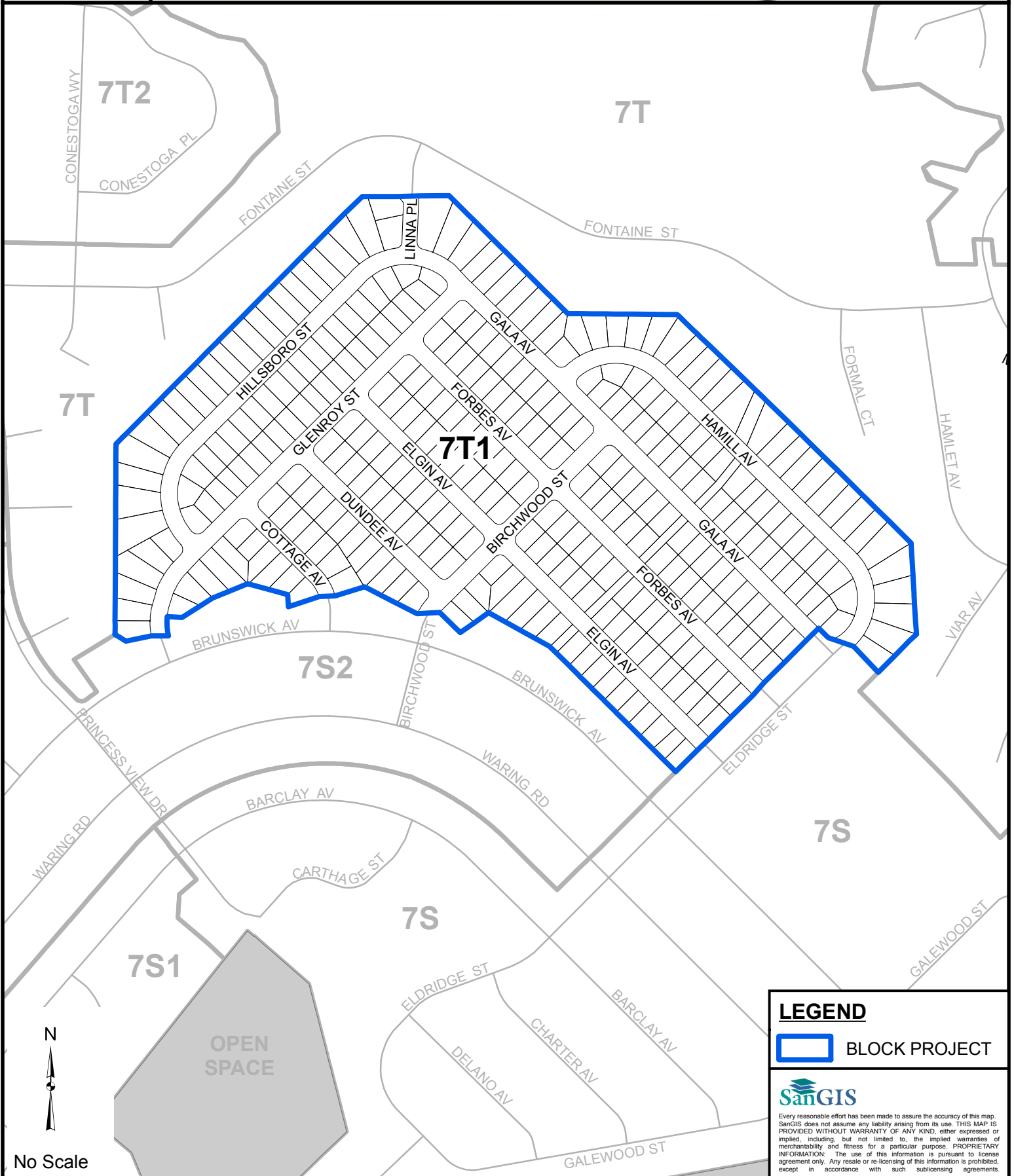


THE CITY OF SAN DIEGO


Utilities Undergrounding Program


Residential Project Block 7T1

A CLEAR VIEW OF SAN DIEGO



LEGEND

 BLOCK PROJECT



Every reasonable effort has been made to assure the accuracy of this map. SanGIS does not assume any liability arising from its use. THIS MAP IS PROVIDED WITHOUT WARRANTY OF ANY KIND, either expressed or implied, including, but not limited to, the implied warranties of merchantability and fitness for a particular purpose. PROPRIETARY INFORMATION: The use of this information is pursuant to license agreement only. Any resale or re-licensing of this information is prohibited, except in accordance with such sublicensing agreements.



Utilities Undergrounding Program Master Plan 2009

Residential Project Block 7T2

Council District:7
Project Status: unallocated
Allocation Year:2019
Estimated Start of Construction: June 2021
Estimated End of Construction: June 2023
Estimated Trench Length: 13,003'
Estimated Number of Customers:347
Estimated Project Cost:\$6,637,825

Contact : Underground Utility Program Info. Line
 Phone : (619) 533-3841
 Email : undergrounding@san Diego.gov
 Website : www.sandiego.gov/undergrounding



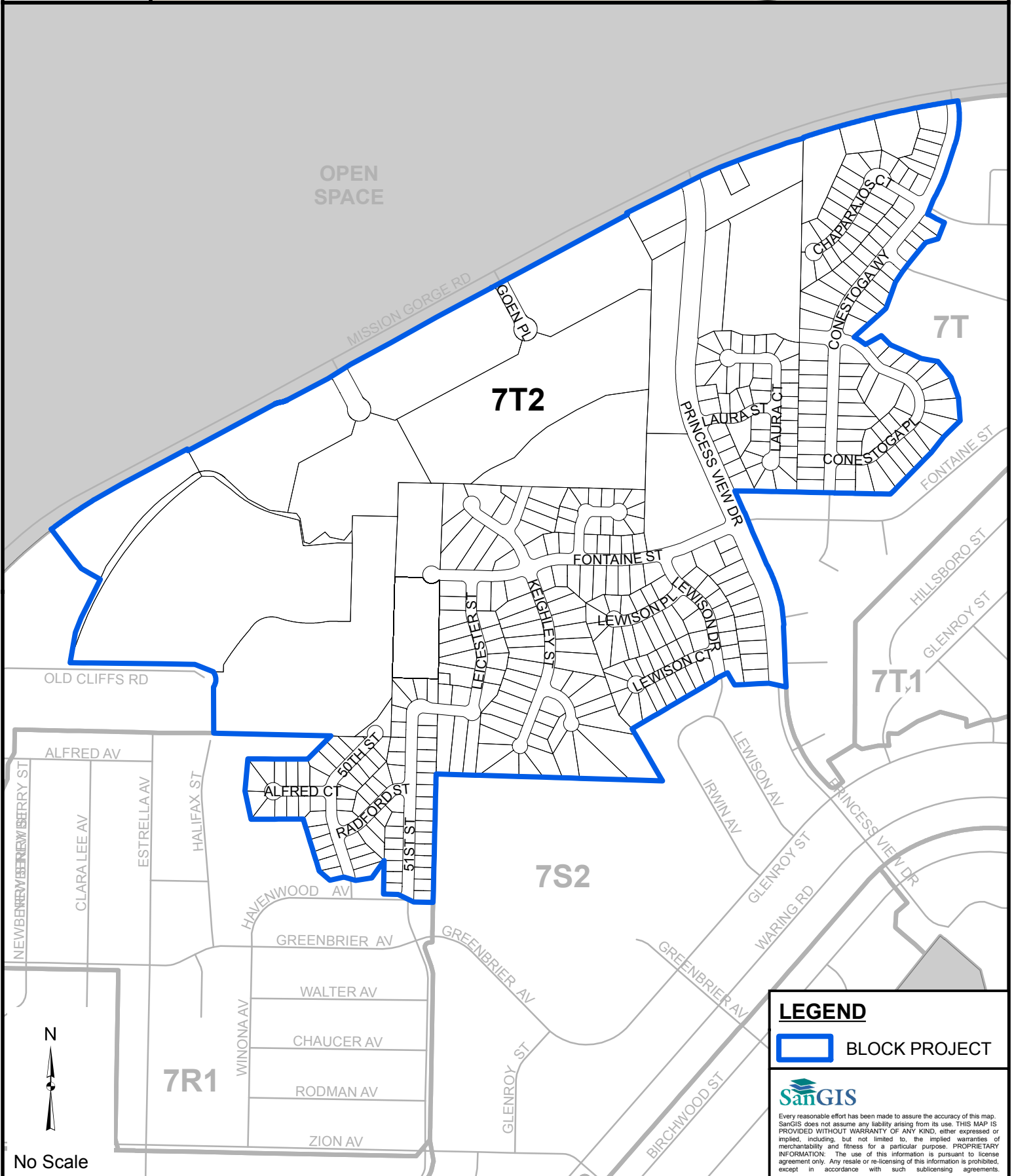


THE CITY OF SAN DIEGO


Utilities Undergrounding Program


Residential Project Block 7T2

A CLEAR VIEW OF SAN DIEGO



LEGEND

 BLOCK PROJECT



Every reasonable effort has been made to assure the accuracy of this map. SanGIS does not assume any liability arising from its use. THIS MAP IS PROVIDED WITHOUT WARRANTY OF ANY KIND, either expressed or implied, including, but not limited to, the implied warranties of merchantability and fitness for a particular purpose. PROPRIETARY INFORMATION: The use of this information is pursuant to license agreement only. Any resale or re-licensing of this information is prohibited, except in accordance with such sublicensing agreements.



Utilities Undergrounding Program Master Plan 2009

Residential Project Block 7U

Council District:7
Project Status: unallocated
Allocation Year:2013
Estimated Start of Construction: June 2015
Estimated End of Construction: June 2017
Estimated Trench Length: 14,568'
Estimated Number of Customers:224
Estimated Project Cost:\$6,668,307

Other Surcharge Projects Included in this Block Project Area

Project Name: Patrick Henry High Block
 Allocation Year: 2006
 Length: 9,950'
 Project Status: Design
 Resolution Number: R-303862

Project Name: Ridgemanor Ave
 Allocation Year: 2005
 Length: 4,356'
 Project Status: Design
 Resolution Number: R-300570

Contact : Underground Utility Program Info. Line
 Phone : (619) 533-3841
 Email : undergrounding@sandiego.gov
 Website : www.sandiego.gov/undergrounding



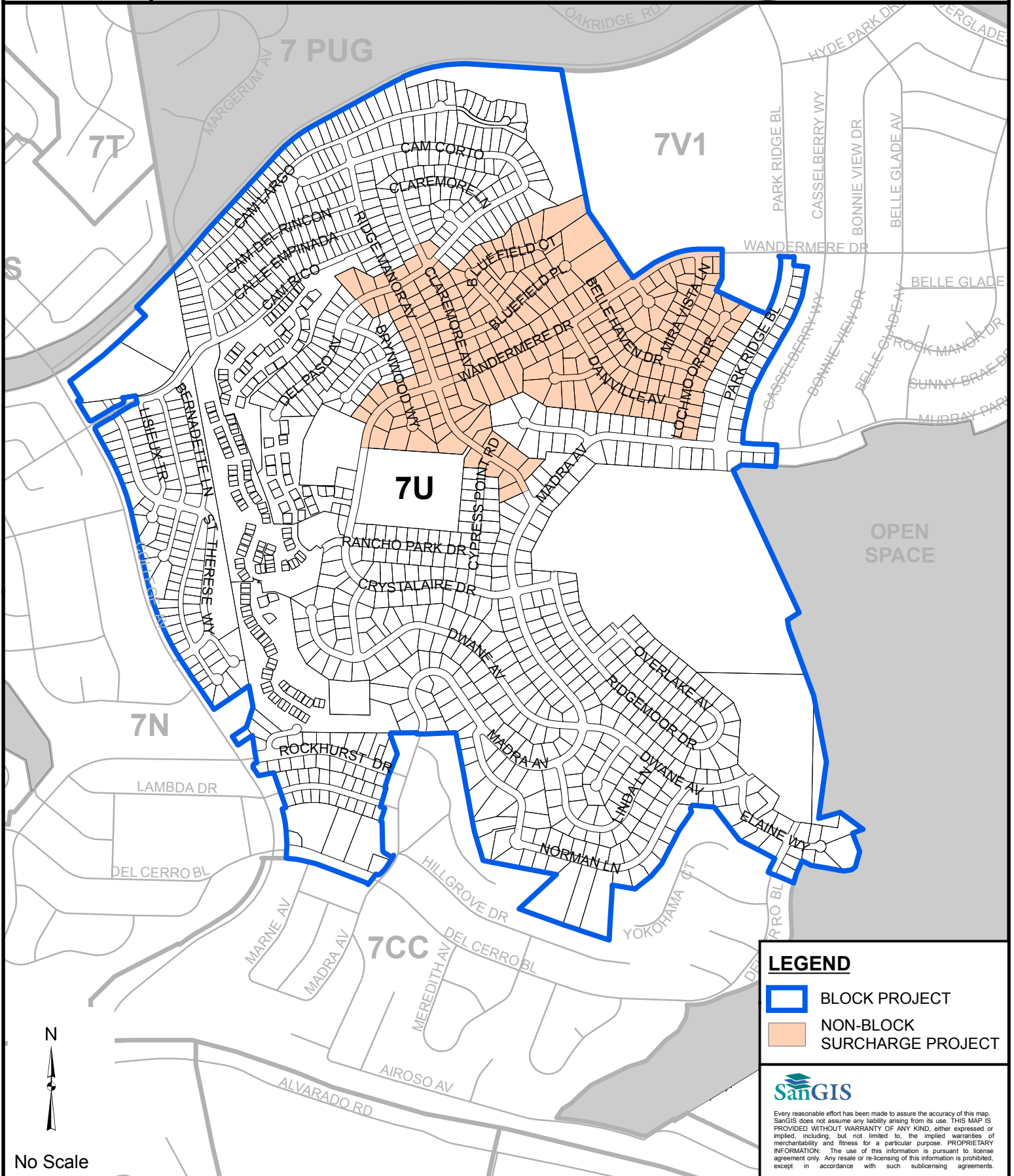


THE CITY OF SAN DIEGO



Utilities Undergrounding Program

Residential Project Block 7U

A CLEAR VIEW OF SAN DIEGO



LEGEND

-  BLOCK PROJECT
-  NON-BLOCK SURCHARGE PROJECT

SanGIS

Every reasonable effort has been made to assure the accuracy of this map. SanGIS does not assume any liability arising from its use. THIS MAP IS PROVIDED WITHOUT WARRANTY OF ANY KIND, either expressed or implied, including, but not limited to, the implied warranties of merchantability and fitness for a particular purpose. PROPRIETARY INFORMATION: The use of this information is pursuant to license agreement only. Any resale or re-licensing of this information is prohibited, except in accordance with such sublicensing agreements.

No Scale



Utilities Undergrounding Program Master Plan 2009

Residential Project Block 7V

Council District:.....7
Project Status: unallocated
Allocation Year:2043
Estimated Start of Construction:June 2045
Estimated End of Construction:.....June 2047
Estimated Trench Length: 13,644'
Estimated Number of Customers:.....281
Estimated Project Cost:\$6,589,561

Contact : Underground Utility Program Info. Line
Phone : (619) 533-3841
Email : undergrounding@san Diego.gov
Website : www.sandiego.gov/undergrounding





THE CITY OF SAN DIEGO

Utilities Undergrounding Program

Residential Project Block 7V

A CLEAR VIEW OF SAN DIEGO



OPEN SPACE

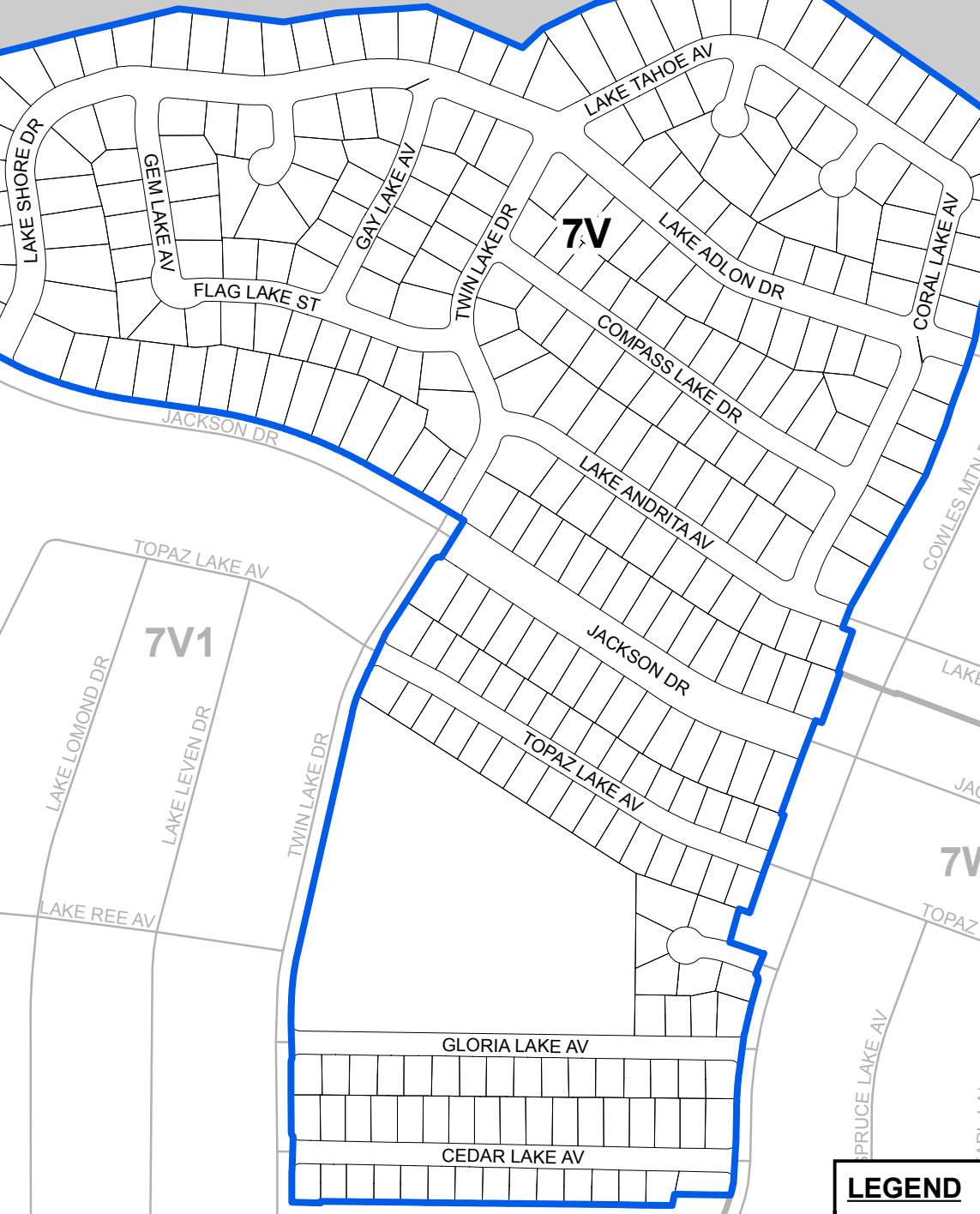
7V

7V2

7V1

7W

7V1



No Scale

LEGEND

 BLOCK PROJECT

SanGIS

Every reasonable effort has been made to assure the accuracy of this map. SanGIS does not assume any liability arising from its use. THIS MAP IS PROVIDED WITHOUT WARRANTY OF ANY KIND, either expressed or implied, including, but not limited to, the implied warranties of merchantability and fitness for a particular purpose. PROPRIETARY INFORMATION: The use of this information is pursuant to license agreement only. Any resale or re-licensing of this information is prohibited, except in accordance with such sublicensing agreements.



Utilities Undergrounding Program Master Plan 2009

Residential Project Block 7V1

Council District:7
Project Status: unallocated
Allocation Year:2047
Estimated Start of Construction: June 2049
Estimated End of Construction: June 2051
Estimated Trench Length: 21,122'
Estimated Number of Customers:409
Estimated Project Cost:\$9,919,770

20A Projects Included in this Block Project Area

Project Name: Golfcrest Dr
Allocation Year: 2013
Length: 1,856'
Project Status:unallocated

Contact : Underground Utility Program Info. Line
 Phone : (619) 533-3841
 Email : undergrounding@san Diego.gov
 Website : www.sandiego.gov/undergrounding



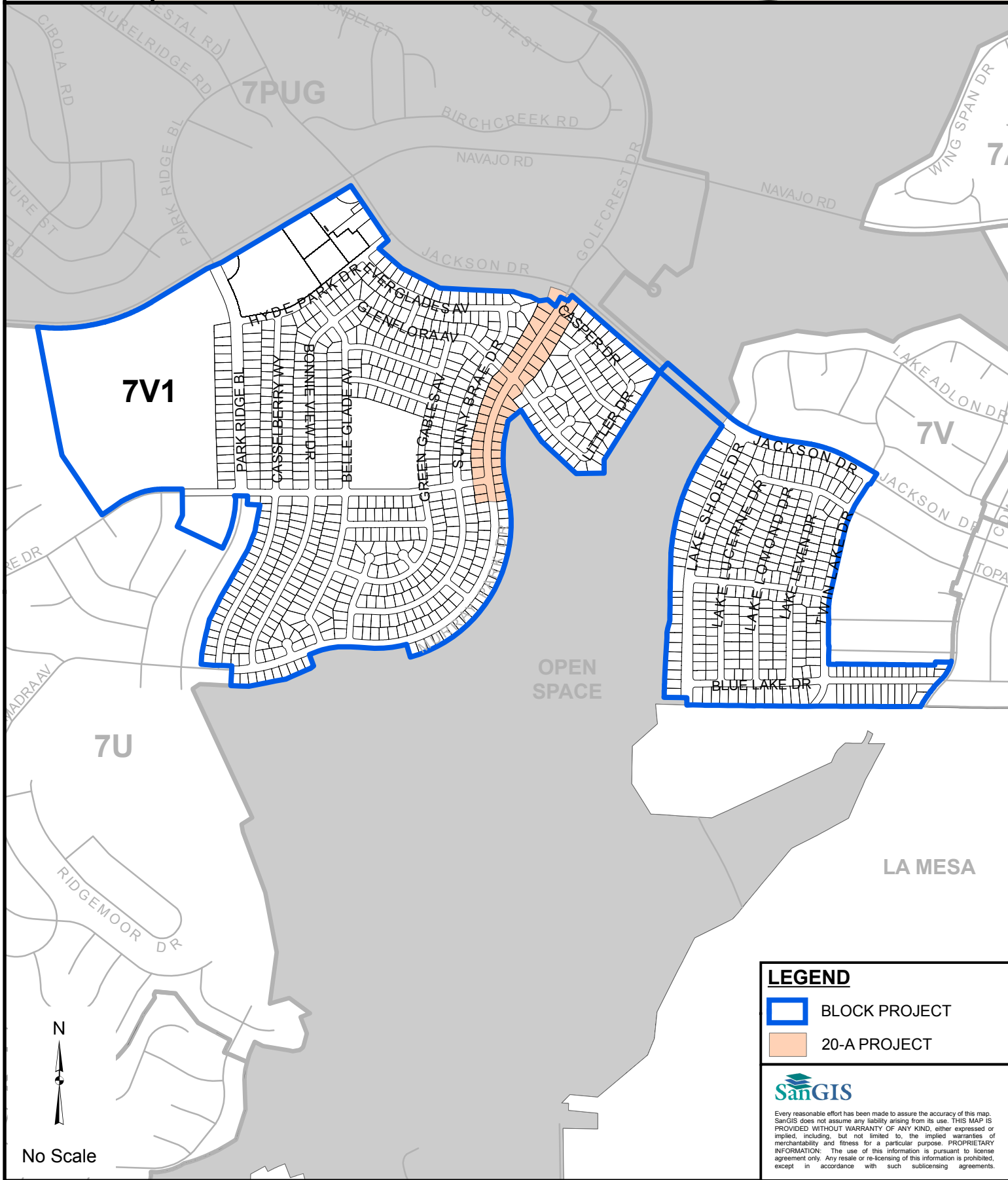


THE CITY OF SAN DIEGO

Utilities Undergrounding Program

Residential Project Block 7V1

A CLEAR VIEW OF SAN DIEGO



7V1



7U

7V

LA MESA

OPEN SPACE

LEGEND

-  BLOCK PROJECT
-  20-A PROJECT



Every reasonable effort has been made to assure the accuracy of this map. SanGIS does not assume any liability arising from its use. THIS MAP IS PROVIDED WITHOUT WARRANTY OF ANY KIND, either expressed or implied, including, but not limited to, the implied warranties of merchantability and fitness for a particular purpose. PROPRIETARY INFORMATION: The use of this information is pursuant to license agreement only. Any resale or re-licensing of this information is prohibited, except in accordance with such sublicensing agreements.



No Scale



Utilities Undergrounding Program Master Plan 2009

Residential Project Block 7V2

Council District:7
Project Status: unallocated
Allocation Year:2025
Estimated Start of Construction: June 2027
Estimated End of Construction: June 2029
Estimated Trench Length: 13,601'
Estimated Number of Customers:308
Estimated Project Cost:\$6,691,316

20A Projects Included in this Block Project Area

Project Name: Cowles Mtn Bl
Allocation Year: 2019
Length: 1,551'
Project Status:unallocated

Contact : Underground Utility Program Info. Line
 Phone : (619) 533-3841
 Email : undergrounding@san Diego.gov
 Website : www.sandiego.gov/undergrounding



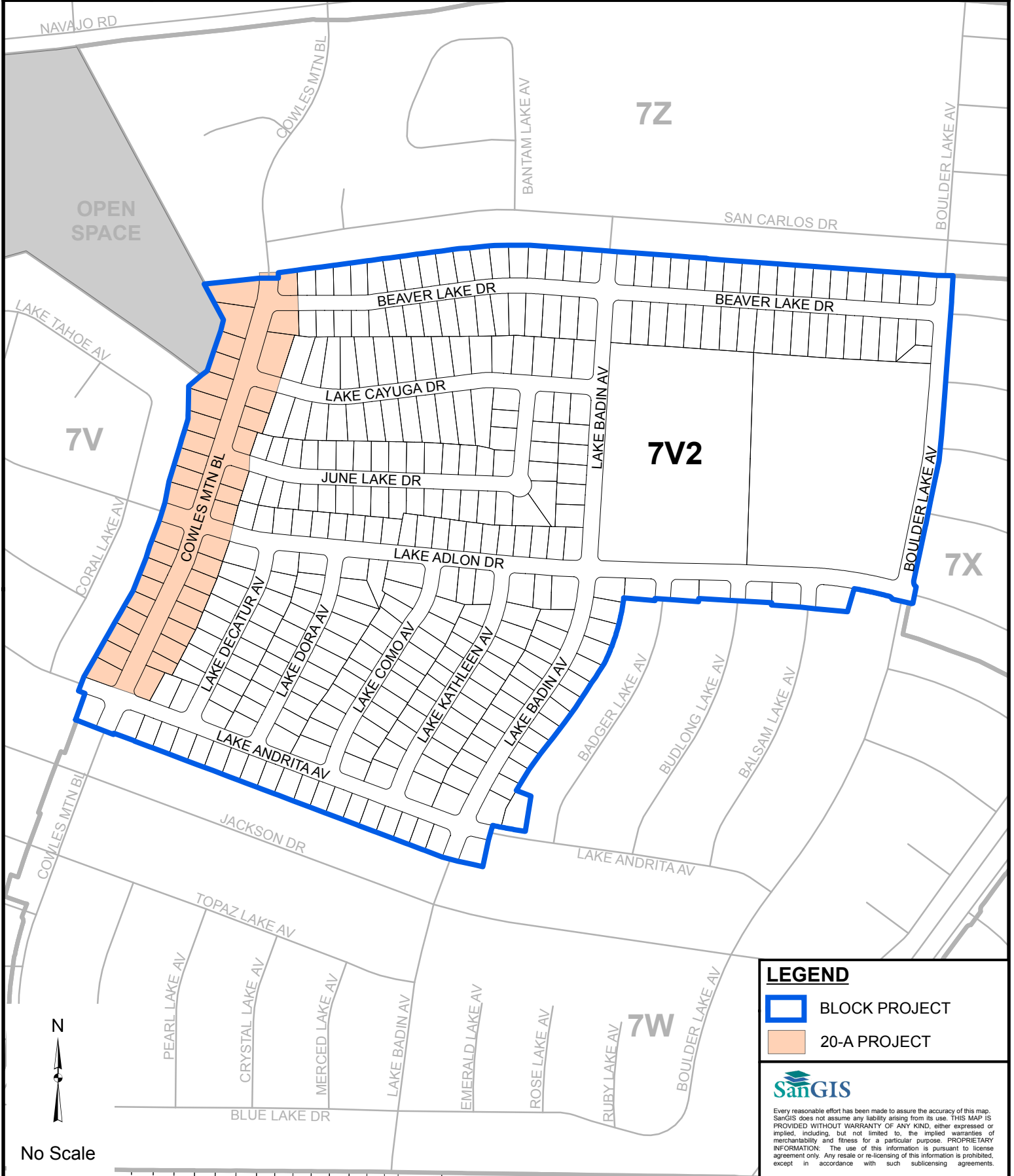


THE CITY OF SAN DIEGO



Utilities Undergrounding Program

Residential Project Block 7V2

A CLEAR VIEW OF SAN DIEGO



LEGEND

-  BLOCK PROJECT
-  20-A PROJECT



Every reasonable effort has been made to assure the accuracy of this map. SanGIS does not assume any liability arising from its use. THIS MAP IS PROVIDED WITHOUT WARRANTY OF ANY KIND, either expressed or implied, including, but not limited to, the implied warranties of merchantability and fitness for a particular purpose. PROPRIETARY INFORMATION: The use of this information is pursuant to license agreement only. Any resale or re-licensing of this information is prohibited, except in accordance with such sublicensing agreements.



Utilities Undergrounding Program Master Plan 2009

Residential Project Block 7W

Council District:7
Project Status: unallocated
Allocation Year:2053
Estimated Start of Construction: June 2055
Estimated End of Construction: June 2057
Estimated Trench Length: 16,812'
Estimated Number of Customers:362
Estimated Project Cost:\$8,128,207

20A Projects Included in this Block Project Area

Project Name: Cowles Mtn Bl
Allocation Year: 2018
Length: 1,873'
Project Status:unallocated

Contact : Underground Utility Program Info. Line
 Phone : (619) 533-3841
 Email : undergrounding@san Diego.gov
 Website : www.sandiego.gov/undergrounding



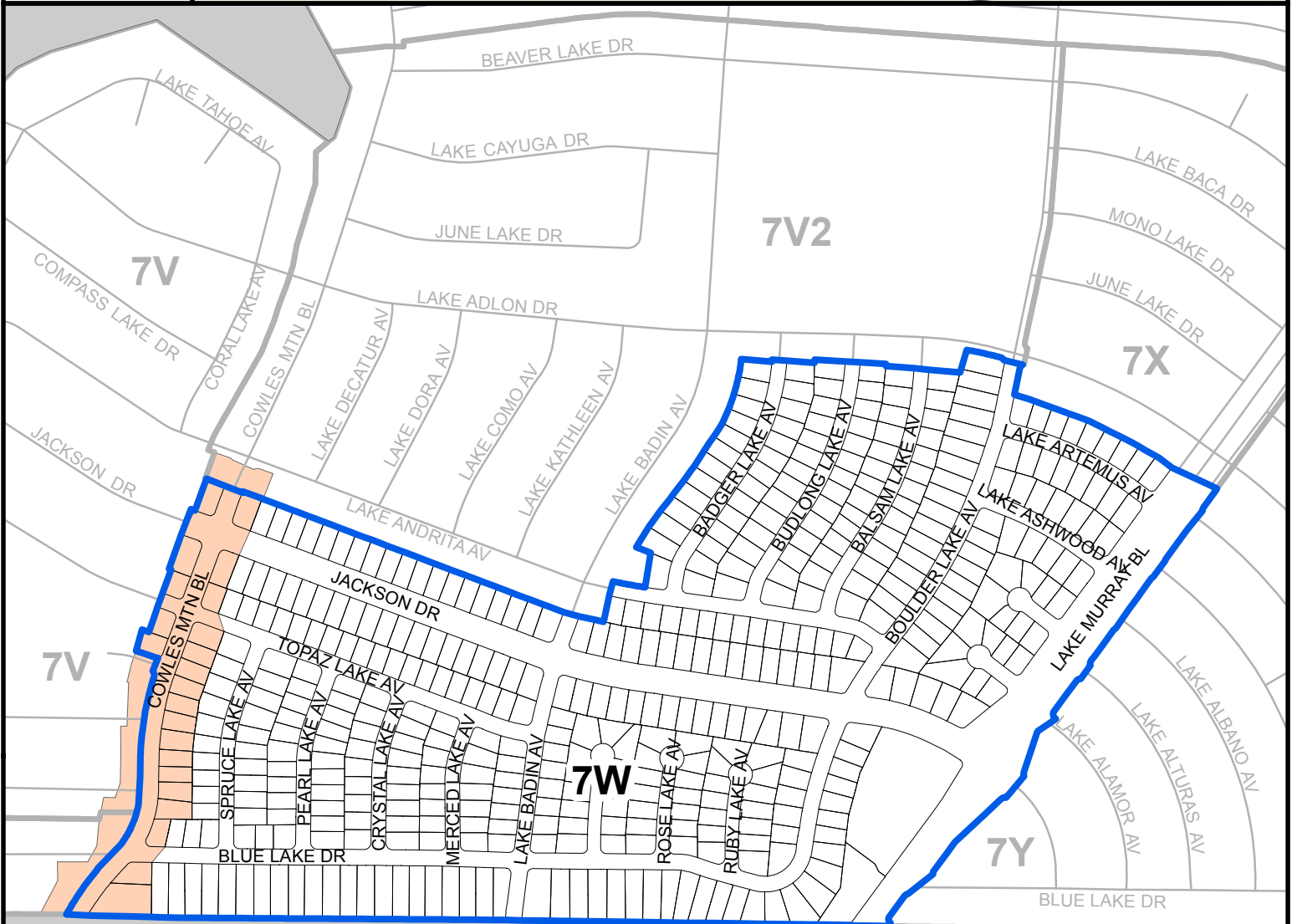


THE CITY OF SAN DIEGO

Utilities Undergrounding Program



Residential Project Block 7W

A CLEAR VIEW OF SAN DIEGO



LA MESA

LEGEND

-  BLOCK PROJECT
-  20-A PROJECT



Every reasonable effort has been made to assure the accuracy of this map. SanGIS does not assume any liability arising from its use. THIS MAP IS PROVIDED WITHOUT WARRANTY OF ANY KIND, either expressed or implied, including, but not limited to, the implied warranties of merchantability and fitness for a particular purpose. PROPRIETARY INFORMATION: The use of this information is pursuant to license agreement only. Any resale or re-licensing of this information is prohibited, except in accordance with such sublicensing agreements.



No Scale



Utilities Undergrounding Program Master Plan 2009

Residential Project Block 7X

Council District:7
Project Status: unallocated
Allocation Year:2054
Estimated Start of Construction: June 2056
Estimated End of Construction: June 2058
Estimated Trench Length: 21,928'
Estimated Number of Customers:565
Estimated Project Cost:\$10,979,859

Contact : Underground Utility Program Info. Line
 Phone : (619) 533-3841
 Email : undergrounding@san Diego.gov
 Website : www.sandiego.gov/undergrounding





Utilities Undergrounding Program Master Plan 2009

Residential Project Block 7Y

Council District:7
Project Status: unallocated
Allocation Year:2033
Estimated Start of Construction: June 2035
Estimated End of Construction: June 2037
Estimated Trench Length: 15,317'
Estimated Number of Customers:404
Estimated Project Cost:\$7,804,055

Contact : Underground Utility Program Info. Line
 Phone : (619) 533-3841
 Email : undergrounding@san Diego.gov
 Website : www.sandiego.gov/undergrounding





Utilities Undergrounding Program Master Plan 2009

Residential Project Block 7Z

Council District:7
Project Status: unallocated
Allocation Year:2041
Estimated Start of Construction: June 2043
Estimated End of Construction: June 2045
Estimated Trench Length: 13,913'
Estimated Number of Customers:337
Estimated Project Cost:\$6,856,894

20A Projects Included in this Block Project Area

Project Name: Cowles Mtn Bl
Allocation Year: 2019
Length: 650'
Project Status:unallocated

Contact : Underground Utility Program Info. Line
 Phone : (619) 533-3841
 Email : undergrounding@san Diego.gov
 Website : www.sandiego.gov/undergrounding



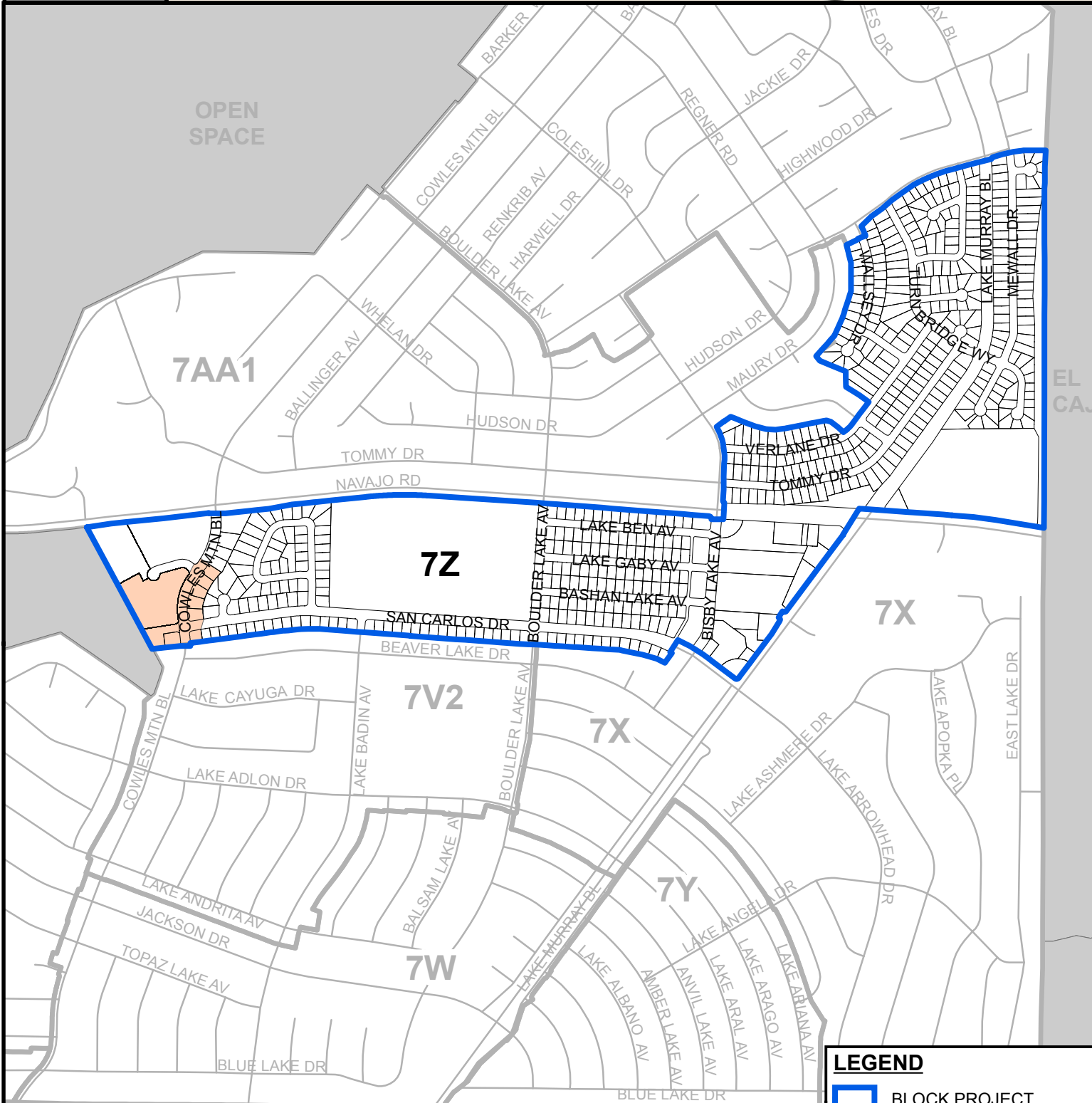


THE CITY OF SAN DIEGO

Utilities Undergrounding Program



Residential Project Block 7Z

A CLEAR VIEW OF SAN DIEGO



LA MESA

LEGEND

-  BLOCK PROJECT
-  20-A PROJECT



Every reasonable effort has been made to assure the accuracy of this map. SanGIS does not assume any liability arising from its use. THIS MAP IS PROVIDED WITHOUT WARRANTY OF ANY KIND, either expressed or implied, including, but not limited to, the implied warranties of merchantability and fitness for a particular purpose. PROPRIETARY INFORMATION: The use of this information is pursuant to license agreement only. Any resale or re-licensing of this information is prohibited, except in accordance with such sublicensing agreements.



Utilities Undergrounding Program Master Plan 2009

Residential Project Block 7IND

Council District:.....7
Project Status: unallocated
Allocation Year:2056
Estimated Start of Construction: June 2058
Estimated End of Construction:..... June 2060
Estimated Trench Length:21,065'
Estimated Number of Customers:.....523
Estimated Project Cost:\$5,563,225

20A Projects Included in this Block Project Area

Project Name: Twain Av
Allocation Year: 2020
Length: 3,554'
Project Status:.....unallocated

Contact : Underground Utility Program Info. Line
 Phone : (619) 533-3841
 Email : undergrounding@san Diego.gov
 Website : www.sandiego.gov/undergrounding



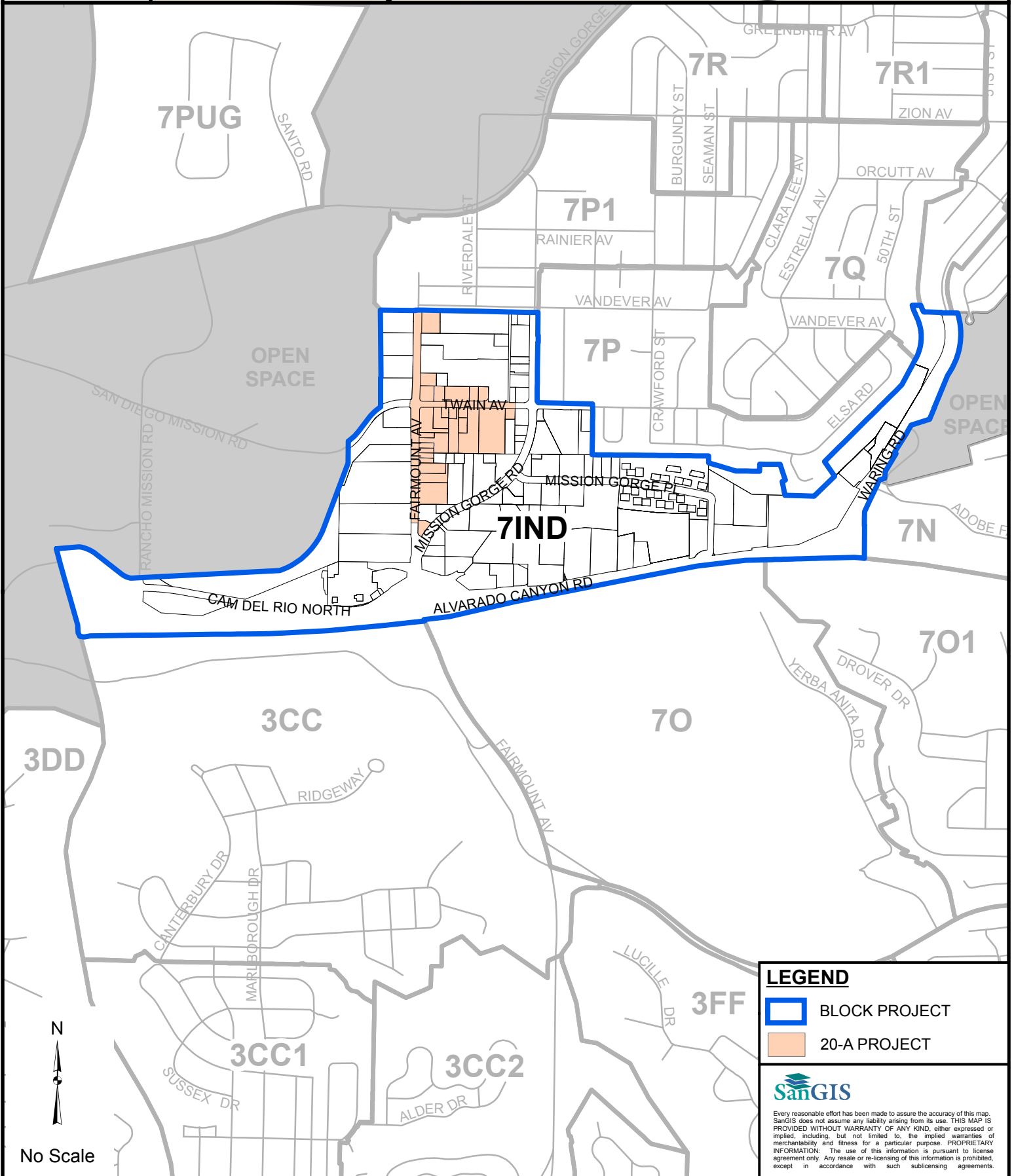


THE CITY OF SAN DIEGO



Utilities Undergrounding Program

A CLEAR VIEW OF SAN DIEGO

Residential Project Block 7 INDUSTRIAL



LEGEND

-  BLOCK PROJECT
-  20-A PROJECT

SANIGIS

Every reasonable effort has been made to assure the accuracy of this map. SanGIS does not assume any liability arising from its use. THIS MAP IS PROVIDED WITHOUT WARRANTY OF ANY KIND, either expressed or implied, including, but not limited to, the implied warranties of merchantability and fitness for a particular purpose. PROPRIETARY INFORMATION: The use of this information is pursuant to license agreement only. Any resale or re-licensing of this information is prohibited, except in accordance with such sublicensing agreements.

This page intentionally left blank.