

City of San Diego Utilities Undergrounding Program Master Plan 2009

Council District Eight



Property owners, buyers, sellers, residents and all others with an interest in this Master Plan should be aware of following disclaimer:

Please note that although this Master Plan describes a schedule of work for defined undergrounding projects, actual residential project block boundaries may change due to design work, precise engineering, or other utility company or City obligations. The residential project block boundaries may expand or contract up to 25%.

In accordance with COUNCIL POLICY 600-08, the City of San Diego reserves the right to make future modifications to the project block boundaries or schedules described in this Master Plan.

This page intentionally left blank.

**MASTER PLAN 2009
SURCHARGE FUNDED PROJECTS
Index by Allocation Year**

COUNCIL DISTRICT 8

November 2009

ALLOCATION YEAR	TITLE	PROPERTIES IN PROJECT	ESTIMATED FOOTAGE	ESTIMATED NOMINAL COST	STATUS
2004	Residential Project Block 8F	396	12,500	\$7,951,749	construction
2005	Residential Project Block 8G	345	10,320	\$5,793,992	Design
2006	Residential Project Block 8B	400	12,034	\$6,429,745	Design
2009	Residential Project Block 8A	516	10,264	\$6,225,815	allocated
2010	Residential Project Block 8C	428	8,781	\$5,334,226	unallocated
2011	Residential Project Block 8R	243	11,646	\$5,624,468	unallocated
2012	Residential Project Block 8R1	244	10,813	\$5,317,215	unallocated
2013	Residential Project Block 8I	335	12,362	\$6,190,240	unallocated
2014	Residential Project Block 8H	205	11,329	\$5,391,837	unallocated
2015	Residential Project Block 8Q	169	11,471	\$5,184,223	unallocated
2016	Residential Project Block 8S	285	12,597	\$6,163,539	unallocated
2017	Residential Project Block 8M	222	10,649	\$5,185,748	unallocated
2018	Residential Project Block 8N	239	10,368	\$5,103,018	unallocated
2019	Residential Project Block 8A1	410	20,632	\$9,335,163	unallocated
2020	Residential Project Block 8E	226	10,808	\$5,340,395	unallocated
2021	Residential Project Block 8U	241	12,713	\$6,014,895	unallocated
2022	Residential Project Block 8U1	413	12,872	\$6,850,973	unallocated
2023	Residential Project Block 8J	310	10,399	\$5,528,107	unallocated
2024	Residential Project Block 8J1	226	10,737	\$5,210,223	unallocated
2025	Residential Project Block 8U2	323	12,800	\$6,327,621	unallocated
2026	Residential Project Block 8X	118	10,784	\$4,704,633	unallocated
2027	Residential Project Block 8N1	300	11,686	\$5,914,112	unallocated
2028	Residential Project Block 8M1	246	8,943	\$4,574,586	unallocated
2029	Residential Project Block 8D	221	11,082	\$5,421,074	unallocated
2030	Residential Project Block 8D1	272	12,373	\$6,023,004	unallocated
2031	Residential Project Block 8W	174	9,632	\$4,595,801	unallocated
2032	Residential Project Block 8X1	178	12,929	\$5,768,929	unallocated
2033	Residential Project Block 8J2	239	9,834	\$5,006,866	unallocated
2034	Residential Project Block 8K	225	9,619	\$4,735,815	unallocated
2035	Residential Project Block 8O	219	10,219	\$4,985,892	unallocated
2036	Residential Project Block 8P	290	12,514	\$6,050,699	unallocated
2037	Residential Project Block 8L	310	11,573	\$5,837,775	unallocated
2038	Residential Project Block 8K1	259	10,739	\$5,225,484	unallocated
Total Number of Projects	33	72 Miles	9,227	378,022'	\$189,347,862

MASTER PLAN 2009
SURCHARGE FUNDED PROJECTS
Index by Alphanumeric Title

COUNCIL DISTRICT 8

November 2009

ALLOCATION YEAR	TITLE	PROPERTIES IN PROJECT	ESTIMATED FOOTAGE	ESTIMATED NOMINAL COST	STATUS
2009	Residential Project Block 8A	516	10,264	\$6,225,815	allocated
2019	Residential Project Block 8A1	410	20,632	\$9,335,163	unallocated
2006	Residential Project Block 8B	400	12,034	\$6,429,745	Design
2010	Residential Project Block 8C	428	8,781	\$5,334,226	unallocated
2029	Residential Project Block 8D	221	11,082	\$5,421,074	unallocated
2030	Residential Project Block 8D1	272	12,373	\$6,023,004	unallocated
2020	Residential Project Block 8E	226	10,808	\$5,340,395	unallocated
2004	Residential Project Block 8F	396	12,500	\$7,951,749	construction
2005	Residential Project Block 8G	345	10,320	\$5,793,992	Design
2014	Residential Project Block 8H	205	11,329	\$5,391,837	unallocated
2013	Residential Project Block 8I	335	12,362	\$6,190,240	unallocated
2023	Residential Project Block 8J	310	10,399	\$5,528,107	unallocated
2024	Residential Project Block 8J1	226	10,737	\$5,210,223	unallocated
2033	Residential Project Block 8J2	239	9,834	\$5,006,866	unallocated
2034	Residential Project Block 8K	225	9,619	\$4,735,815	unallocated
2038	Residential Project Block 8K1	259	10,739	\$5,225,484	unallocated
2037	Residential Project Block 8L	310	11,573	\$5,837,775	unallocated
2017	Residential Project Block 8M	222	10,649	\$5,185,748	unallocated
2028	Residential Project Block 8M1	246	8,943	\$4,574,586	unallocated
2018	Residential Project Block 8N	239	10,368	\$5,103,018	unallocated
2027	Residential Project Block 8N1	300	11,686	\$5,914,112	unallocated
2035	Residential Project Block 8O	219	10,219	\$4,985,892	unallocated
2036	Residential Project Block 8P	290	12,514	\$6,050,699	unallocated
2015	Residential Project Block 8Q	169	11,471	\$5,184,223	unallocated
2011	Residential Project Block 8R	243	11,646	\$5,624,468	unallocated
2012	Residential Project Block 8R1	244	10,813	\$5,317,215	unallocated
2016	Residential Project Block 8S	285	12,597	\$6,163,539	unallocated
2021	Residential Project Block 8U	241	12,713	\$6,014,895	unallocated
2022	Residential Project Block 8U1	413	12,872	\$6,850,973	unallocated
2025	Residential Project Block 8U2	323	12,800	\$6,327,621	unallocated
2031	Residential Project Block 8W	174	9,632	\$4,595,801	unallocated
2026	Residential Project Block 8X	118	10,784	\$4,704,633	unallocated
2032	Residential Project Block 8X1	178	12,929	\$5,768,929	unallocated
Total Projects	33	72 Miles	9,227	378,022'	\$189,347,862

MASTER PLAN 2009
CPUC RULE 20 FUNDED PROJECTS
Index by Allocation Year

COUNCIL DISTRICT 8

November 2009

ALLOCATION YEAR	TITLE	LIMITS	ESTIMATE	SURCHARGE BLOCK LOCATED	SURCHARGE BLOCK ALLOCATION	COMMENTS	PROPERTIES	FOOTAGE
2010	28th St	"L" St to Clay Av	\$808,835	8J1	2024		31	1,385
2010	28th St	K St to Island Av	\$458,322	8E	2020		28	760
2010	32nd St	Market St to F St.	\$423,246	8D	2029		13	772
2010	31st St (Distribution)	Market to L St	\$800,763	8D 8J2	2029 2033	Adjacent to School	23	1,526
2011	Coronado (SB) Av	1-5 SB ON RA to 27 TH (SB) St	\$679,907	8U	2021		9	1,574
2011	32nd St	Market St To Commercial St	\$1,156,955	8D1	2030	Adjacent to School	27	2,293
2012	Coronado (SB) Av	27 TH (SB) St RA to Madden Av	\$736,737	8U2	2025		37	1,330
2012	Sampson St	Kearney Av to Clay Av	\$1,208,082	8J	2023		43	2,243
2012	Sampson St	Main St to 28th St	\$572,883	8H	2014		16	1,137
2013	Crosby St	I-5 to Commercial	\$796,364	8I	2013		20	1,480
2013	Iris	Via Suspiro to Iris Av	\$783,621	8U1	2022		9	1,782
2014	Main St	Schley St to Sigsbee St	\$1,563,465	8H	2014		32	3,466
2015	Hollister St	Coronado (SB) Av to Charles Av	\$3,170,573	8Q	2015	t to Trolley Sta.; Otay Vly Regio	103	6,789
2016	National Av	S 27 TH St to S Sicard st	\$461,813	8M	2017		27	781
2016	National Av	S 28 Th St to S 32 ND St	\$1,532,867	8L	2037		98	2,608
2017	Saturn to 15th	15Th (SB)St to Saturn Bl	\$1,474,244	8S	2016		49	2,746
2018	Main St	1-5 NB to Vesta St	\$797,123	8M	2017		17	1,794
2018	Main St	S 26 Th St to Main St	\$709,677	8M	2017		26	1,386
2019	Main Street	Vesta St to Wabash Bl	\$1,389,742	8M	2017		27	3,123
2019	Main St / Wabash Bl	Wabash Bl to S 28 TH St	\$1,601,445	8M	2017		40	3,468
2020	East Beyer Bl	Beyer Bl to Otay Mesa Rd	\$1,745,104	8X	2026		7	4,514
2020	Dodson St	K St to Island Av	\$380,509	8E	2020	Adjacent to School	10	762
2021	East Beyer Bl	Beyer Bl to Hall Av	\$769,939	8W	2031		16	1,733
2021	East Beyer Bl	Hall Av to East Beyer Bl	\$1,564,104	8X1	2032		41	3,495
2021	Beyer Wy (Distribution)	Palm (SB) to Private Rd	\$552,499	8U2	2025		1	1,396
2022	Ingrid Av	Green Bay St to 1-5 SB	\$1,130,816	8U1	2022		53	2,266
2022	27 Th (SB) St	Iris Av to Grove Av	\$616,686	8U1	2022	Adjacent to School	15	1,335
2022	S 32nd St	Main St to Logan Av	\$855,134	8L	2037		22	1,683
2023	Harbor Dr	Park Bl to Schley St	\$2,928,935	8OS			21	7,169
2024	Division St	I-5 NB to 43 Rd	\$1,340,645	8P	2036		27	3,061
2024	S 32nd St	Logan Av to Commercial St	\$1,543,020	8K1	2038		51	3,045
2024	Britannia Bl	Siempre Viva Rd to Airway Rd	\$1,042,027	8OS			0	2,647
2025	La Media Rd	Airway Rd to Siempre Viva Rd	\$1,789,643	8OS			0	4,507
2025	Cactus Rd	Camino Maquilarora to Siempre Viva	\$1,837,254	8OS			0	4,842
TOTAL PROJECTS 34			TOTAL \$39,222,979	16.1 miles			939	84,898'

MASTER PLAN 2009
CPUC RULE 20 FUNDED PROJECTS
Index by Alphabetical Title

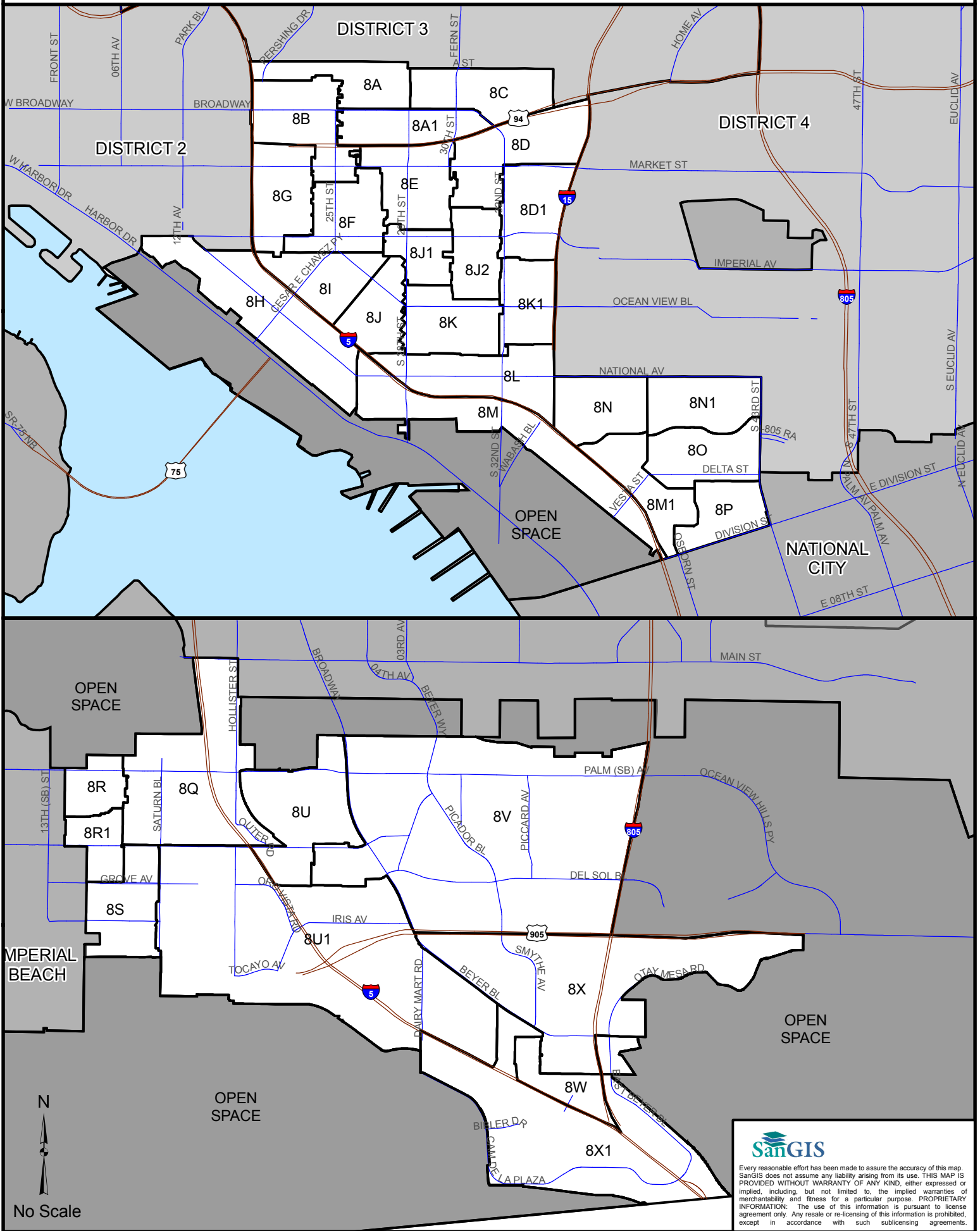
COUNCIL DISTRICT 8

November 2009

ALLOCATION YEAR	TITLE	LIMITS	ESTIMATE	SURCHARGE BLOCK LOCATED	SURCHARGE BLOCK ALLOCATION	COMMENTS	PROPERTIES	FOOTAGE
2022	27 Th (SB) St	Iris Av to Grove Av	\$616,686	8U1	2022	Adjacent to School	15	1,335
2010	28th St	"L" St to Clay Av	\$808,835	8J1	2024		31	1,385
2010	28th St	K St to Island Av	\$458,322	8E	2020		28	760
2010	31st St (Distribution)	Market to L St	\$800,763	8D 8J2	2029 2033	Adjacent to School	23	1,526
2011	32nd St	Market St To Commercial St	\$1,156,955	8D1	2030	Adjacent to School	27	2,293
2010	32nd St	Market St to F St.	\$423,246	8D	2029		13	772
2021	Beyer Wy (Distribution)	Palm (SB) to Private Rd	\$552,499	8U2	2025		1	1,396
2024	Britannia Bl	Siempre Viva Rd to Airway Rd	\$1,042,027	8OS			0	2,647
2025	Cactus Rd	Camino Maquilarora to Siempre Viva	\$1,837,254	8OS			0	4,842
2011	Coronado (SB) Av	1-5 SB ON RA to 27 TH (SB) St	\$679,907	8U	2021		9	1,574
2012	Coronado (SB) Av	27 TH (SB) St RA to Madden Av	\$736,737	8U2	2025		37	1,330
2013	Crosby St	I-5 to Commercial	\$796,364	8I	2013		20	1,480
2024	Division St	I-5 NB to 43 Rd	\$1,340,645	8P	2036		27	3,061
2020	Dodson St	K St to Island Av	\$380,509	8E	2020	Adjacent to School	10	762
2020	East Beyer Bl	Beyer Bl to Otay Mesa Rd	\$1,745,104	8X	2026		7	4,514
2021	East Beyer Bl	Beyer Bl to Hall Av	\$769,939	8W	2031		16	1,733
2021	East Beyer Bl	Hall Av to East Beyer Bl	\$1,564,104	8X1	2032		41	3,495
2023	Harbor Dr	Park Bl to Schley St	\$2,928,935	8OS			21	7,169
2015	Hollister St	Coronado (SB) Av to Charles Av	\$3,170,573	8Q	2015	Adjacent to Trolley Sta.; Otay	103	6,789
2022	Ingrid Av	Green Bay St to 1-5 SB	\$1,130,816	8U1	2022		53	2,266
2013	Iris	Via Suspiro to Iris Av	\$783,621	8U1	2022		9	1,782
2025	La Media Rd	Airway Rd to Siempre Viva Rd	\$1,789,643	8OS			0	4,507
2018	Main St	1-5 NB to Vesta St	\$797,123	8M	2017		17	1,794
2018	Main St	S 26 Th St to Main St	\$709,677	8M	2017		26	1,386
2014	Main St	Schley St to Sigsbee St	\$1,563,465	8H	2014		32	3,466
2019	Main St / Wabash Bl	Wabash Bl to S 28 TH St	\$1,601,445	8M	2017		40	3,468
2019	Main Street	Vesta St to Wabash Bl	\$1,389,742	8M	2017		27	3,123
2016	National Av	S 27 TH St to S Sicard st	\$461,813	8M	2017		27	781
2016	National Av	S 28 Th St to S 32 ND St	\$1,532,867	8L	2037		98	2,608
2024	S 32nd St	Logan Av to Commercial St	\$1,543,020	8K1	2038		51	3,045
2022	S 32nd St	Main St to Logan Av	\$855,134	8L	2037		22	1,683
2012	Sampson St	Kearney Av to Clay Av	\$1,208,082	8J	2023		43	2,243
2012	Sampson St	Main St to 28th St	\$572,883	8H	2014		16	1,137
2017	Saturn to 15th	15Th (SB)St to Saturn Bl	\$1,474,244	8S	2016		49	2,746

TOTAL PROJECTS 34	TOTAL \$39,222,979	16.1 miles	939	84,898 '
--------------------------	---------------------------	-------------------	------------	-----------------

District 8 Residential Project Blocks



SanGIS

Every reasonable effort has been made to assure the accuracy of this map. SanGIS does not assume any liability arising from its use. THIS MAP IS PROVIDED WITHOUT WARRANTY OF ANY KIND, either expressed or implied, including, but not limited to, the implied warranties of merchantability and fitness for a particular purpose. PROPRIETARY INFORMATION: The use of this information is pursuant to license agreement only. Any resale or re-licensing of this information is prohibited, except in accordance with such sublicensing agreements.

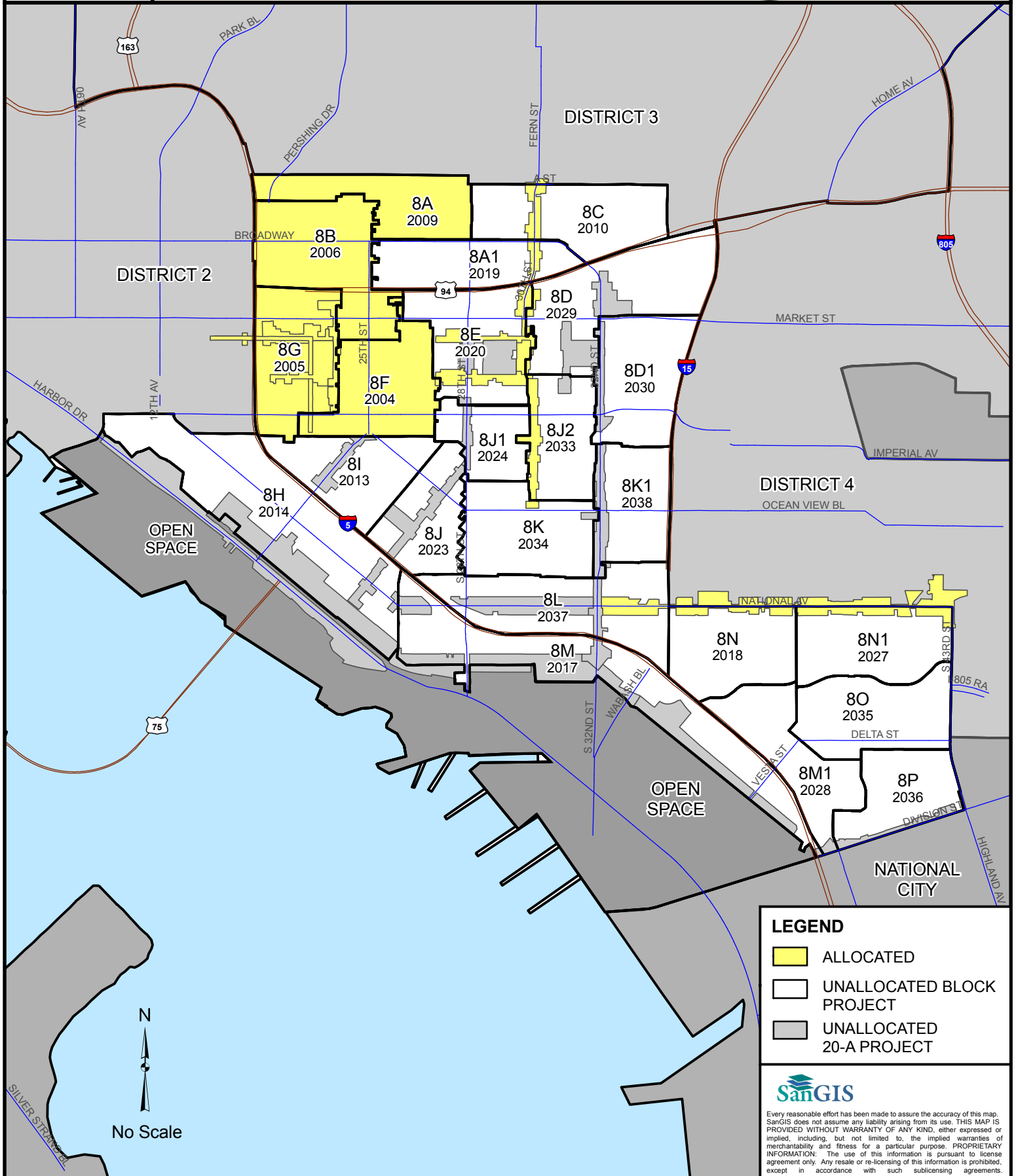


THE CITY OF SAN DIEGO

Utilities Undergrounding Program

A CLEAR VIEW OF SAN DIEGO

District 8 Residential Project Blocks



LEGEND

- ALLOCATED
- UNALLOCATED BLOCK PROJECT
- UNALLOCATED 20-A PROJECT

SanGIS

Every reasonable effort has been made to assure the accuracy of this map. SanGIS does not assume any liability arising from its use. THIS MAP IS PROVIDED WITHOUT WARRANTY OF ANY KIND, either expressed or implied, including, but not limited to, the implied warranties of merchantability and fitness for a particular purpose. PROPRIETARY INFORMATION: The use of this information is pursuant to license agreement only. Any resale or re-licensing of this information is prohibited, except in accordance with such sublicensing agreements.

N

 No Scale

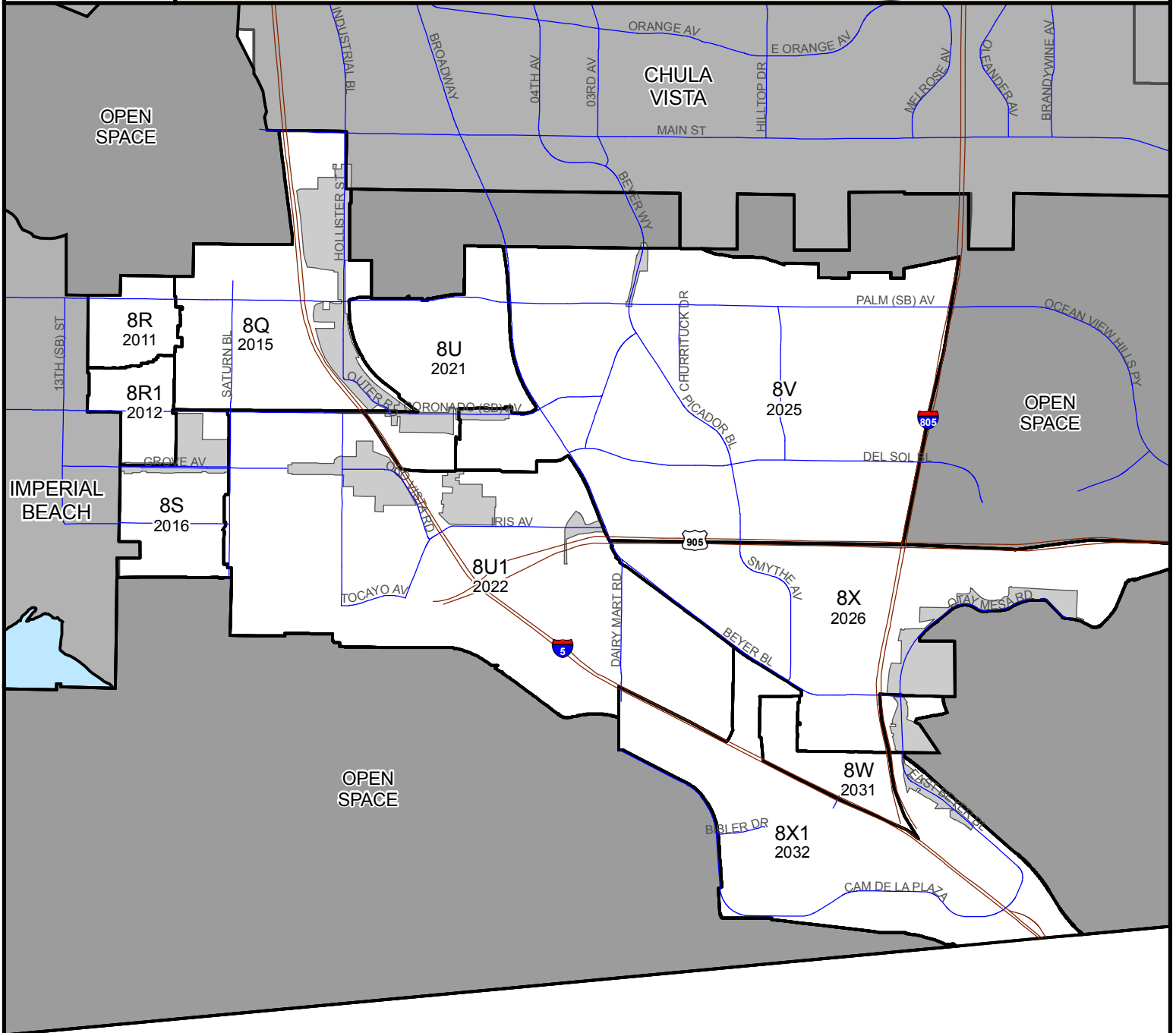


THE CITY OF SAN DIEGO

Utilities Undergrounding Program

District 8 Residential Project Blocks

A CLEAR VIEW OF SAN DIEGO



LEGEND

- ALLOCATED
- UNALLOCATED BLOCK PROJECT
- UNALLOCATED 20-A PROJECT



Every reasonable effort has been made to assure the accuracy of this map. SanGIS does not assume any liability arising from its use. THIS MAP IS PROVIDED WITHOUT WARRANTY OF ANY KIND, either expressed or implied, including, but not limited to, the implied warranties of merchantability and fitness for a particular purpose. PROPRIETARY INFORMATION: The use of this information is pursuant to license agreement only. Any resale or re-licensing of this information is prohibited, except in accordance with such sublicensing agreements.



No Scale



Utilities Undergrounding Program Master Plan 2009

Residential Project Block 8A

Council District:8
Project Status: unallocated
Allocation Year:2009
Estimated Start of Construction: June 2011
Estimated End of Construction: June 2013
Estimated Trench Length: 10,264'
Estimated Number of Customers:516
Estimated Project Cost:\$6,225,815

Contact : Underground Utility Program Info. Line
 Phone : (619) 533-3841
 Email : undergrounding@san Diego.gov
 Website : www.sandiego.gov/undergrounding





THE CITY OF SAN DIEGO

Utilities Undergrounding Program

A CLEAR VIEW OF SAN DIEGO

Residential Project Block 8A

BALBOA PARK

3C

RUSS BL

8A

A ST

PERSHING DR

PERSHING DR RAMP

GOLF COURSE

26TH ST RD

PERSHING DR

22ND ST

24TH ST

25TH ST

B ST

20TH ST

23RD ST

C ST

26TH ST

27TH ST

28TH ST

8B

BROADWAY

BROADWAY

8A1

E ST

19TH ST

21ST ST

22ND ST

24TH ST

GLENDALE AV

E ST

TREAT ST

F ST

G ST

G ST

8G

8B

MARKET ST



No Scale

LEGEND

 BLOCK PROJECT



Every reasonable effort has been made to assure the accuracy of this map. SanGIS does not assume any liability arising from its use. THIS MAP IS PROVIDED WITHOUT WARRANTY OF ANY KIND, either expressed or implied, including, but not limited to, the implied warranties of merchantability and fitness for a particular purpose. PROPRIETARY INFORMATION: The use of this information is pursuant to license agreement only. Any resale or re-licensing of this information is prohibited, except in accordance with such sublicensing agreements.



Utilities Undergrounding Program Master Plan 2009

Residential Project Block 8A1

Council District:8
Project Status: unallocated
Allocation Year:2019
Estimated Start of Construction: June 2021
Estimated End of Construction: June 2023
Estimated Trench Length: 20,632'
Estimated Number of Customers:410
Estimated Project Cost:\$9,335,163

20A Projects Included in this Block Project Area

Project Name: 30th St PH III B
Allocation Year: 2007
Length: 8,581'
Project Status: Design
Resolution Number: R-305145

Contact : Underground Utility Program Info. Line
 Phone : (619) 533-3841
 Email : undergrounding@sandiego.gov
 Website : www.sandiego.gov/undergrounding



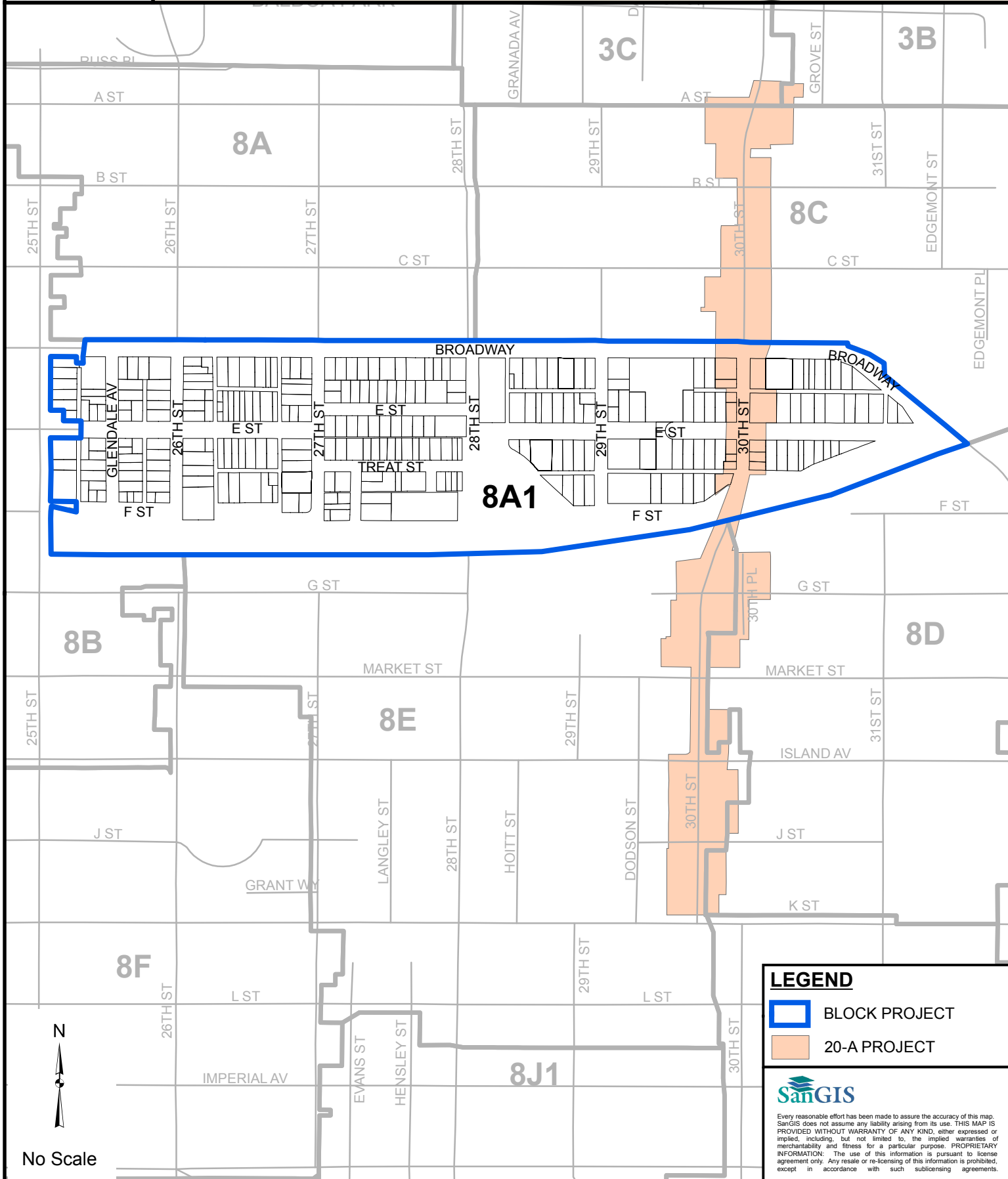


THE CITY OF SAN DIEGO

Utilities Undergrounding Program

A CLEAR VIEW OF SAN DIEGO

Residential Project Block 8A1



LEGEND

- BLOCK PROJECT
- 20-A PROJECT

SanGIS

Every reasonable effort has been made to assure the accuracy of this map. SanGIS does not assume any liability arising from its use. THIS MAP IS PROVIDED WITHOUT WARRANTY OF ANY KIND, either expressed or implied, including, but not limited to, the implied warranties of merchantability and fitness for a particular purpose. PROPRIETARY INFORMATION: The use of this information is pursuant to license agreement only. Any resale or re-licensing of this information is prohibited, except in accordance with such sublicensing agreements.

No Scale



Utilities Undergrounding Program Master Plan 2009

Residential Project Block 8B

Council District:8
Project Status: Design
Allocation Year:2006
Estimated Start of Construction: August 2011
Estimated End of Construction: August 2013
Estimated Trench Length: 12,034'
Estimated Number of Customers:400
Estimated Project Cost:\$6,429,745
Council Resolution Number: R-303867

Contact : Underground Utility Program Info. Line
 Phone : (619) 533-3841
 Email : undergrounding@san Diego.gov
 Website : www.sandiego.gov/undergrounding



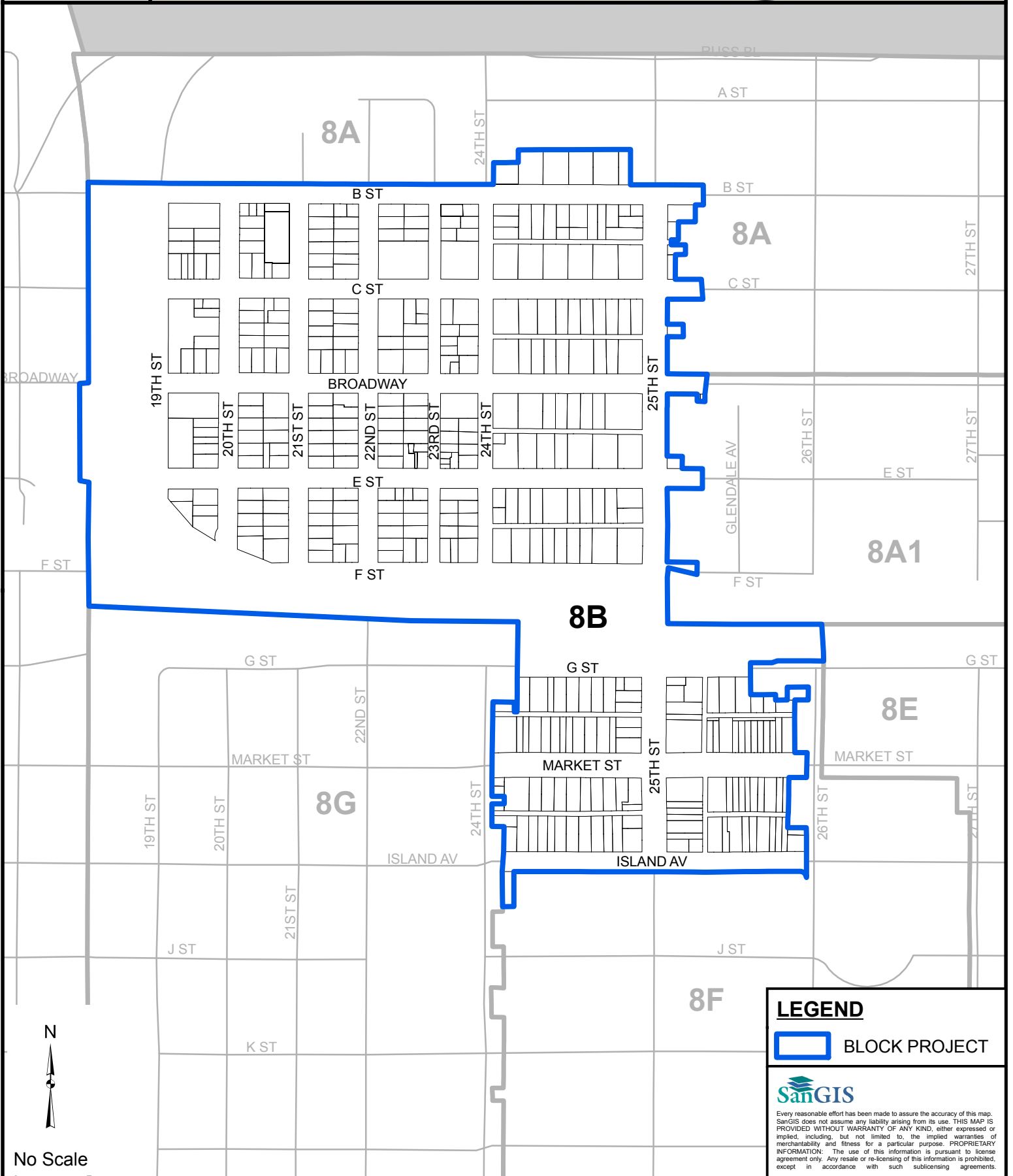


THE CITY OF SAN DIEGO

Utilities Undergrounding Program


Residential Project Block 8B


A CLEAR VIEW OF SAN DIEGO



No Scale

LEGEND

 BLOCK PROJECT



Every reasonable effort has been made to assure the accuracy of this map. SanGIS does not assume any liability arising from its use. THIS MAP IS PROVIDED WITHOUT WARRANTY OF ANY KIND, either expressed or implied, including, but not limited to, the implied warranties of merchantability and fitness for a particular purpose. PROPRIETARY INFORMATION: The use of this information is pursuant to license agreement only. Any resale or re-licensing of this information is prohibited, except in accordance with such sublicensing agreements.



Utilities Undergrounding Program Master Plan 2009

Residential Project Block 8C

Council District:8
Project Status: unallocated
Allocation Year:2010
Estimated Start of Construction: June 2012
Estimated End of Construction: June 2014
Estimated Trench Length: 8,781'
Estimated Number of Customers:428
Estimated Project Cost:\$5,334,226

20A Projects Included in this Block Project Area

Project Name: 30th St PH III B
Allocation Year: 2007
Length: 8,581'
Project Status: Design
Resolution Number: R-305145

Contact : Underground Utility Program Info. Line
 Phone : (619) 533-3841
 Email : undergrounding@san Diego.gov
 Website : www.sandiego.gov/undergrounding





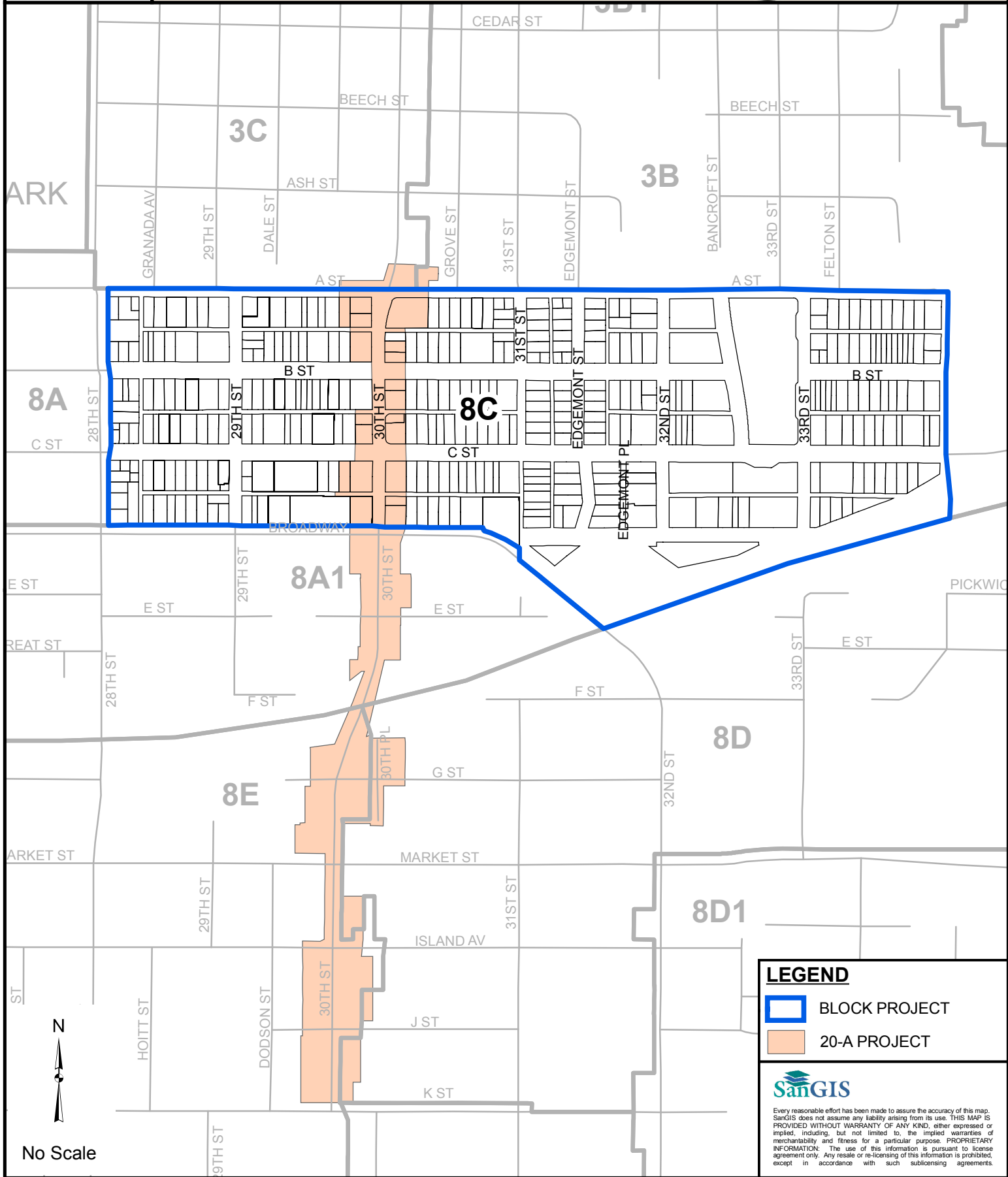
THE CITY OF SAN DIEGO

Utilities Undergrounding Program

A CLEAR VIEW OF SAN DIEGO



Residential Project Block 8C



LEGEND

- BLOCK PROJECT
- 20-A PROJECT

SaNGIS

Every reasonable effort has been made to assure the accuracy of this map. SaNGIS does not assume any liability arising from its use. THIS MAP IS PROVIDED WITHOUT WARRANTY OF ANY KIND, either expressed or implied, including, but not limited to, the implied warranties of merchantability and fitness for a particular purpose. PROPRIETARY INFORMATION: The use of this information is pursuant to license agreement only. Any resale or re-licensing of this information is prohibited, except in accordance with such sublicensing agreements.



No Scale



Utilities Undergrounding Program Master Plan 2009

Residential Project Block 8D

Council District:8
Project Status: unallocated
Allocation Year:2029
Estimated Start of Construction: June 2031
Estimated End of Construction: June 2033
Estimated Trench Length: 11,082'
Estimated Number of Customers:221
Estimated Project Cost:\$5,421,074

20A Projects Included in this Block Project Area

Project Name: 31st St (Distribution)
Allocation Year: 2010
Length: 1,526'
Project Status:unallocated

Project Name:32nd St
Allocation Year: 2010
Length: 772'
Project Status:unallocated

Contact : Underground Utility Program Info. Line
 Phone : (619) 533-3841
 Email : undergrounding@saniego.gov
 Website : www.sandiego.gov/undergrounding





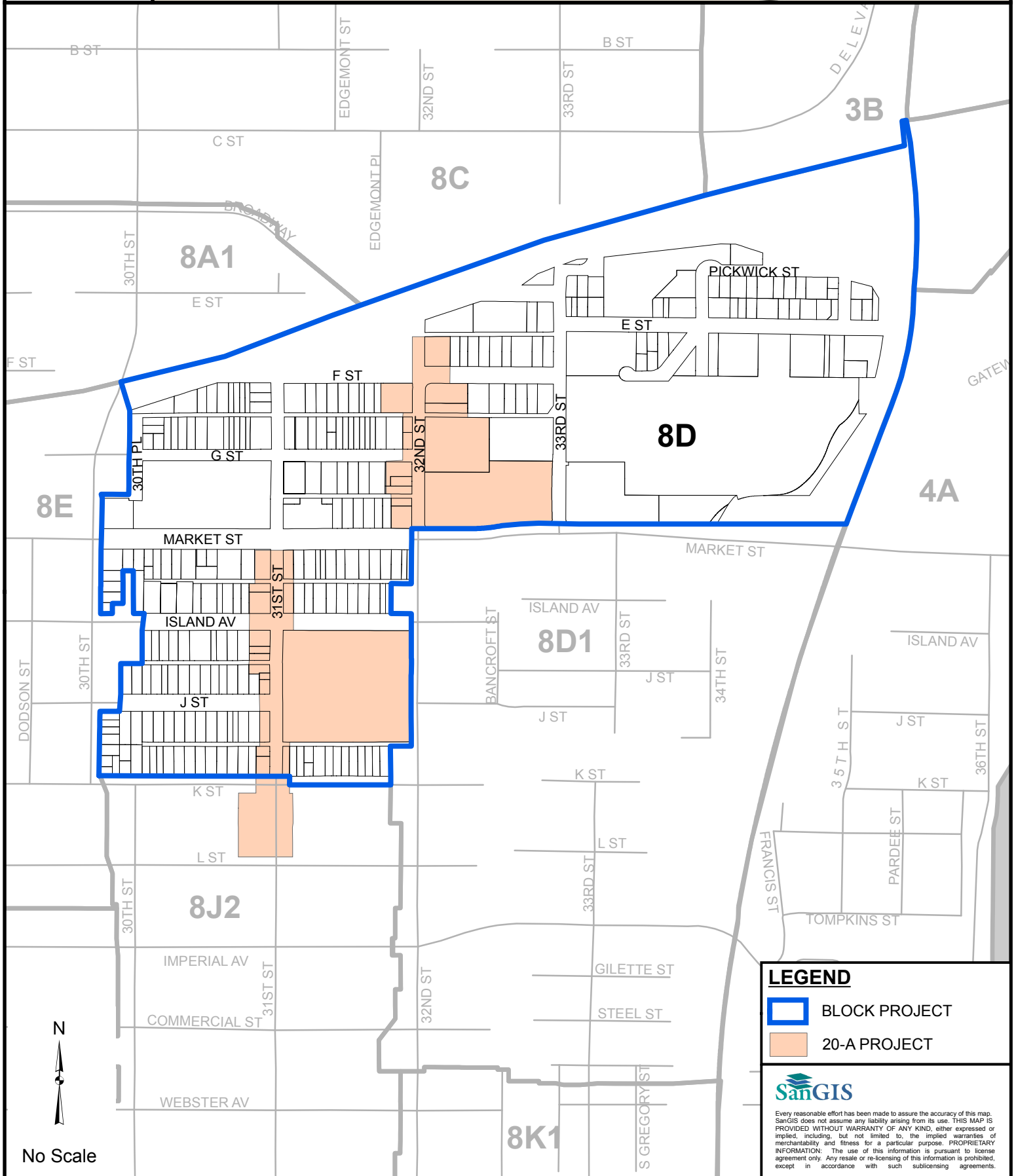
THE CITY OF SAN DIEGO

Utilities Undergrounding Program

A CLEAR VIEW OF SAN DIEGO



Residential Project Block 8D



LEGEND

- BLOCK PROJECT
- 20-A PROJECT

SanGIS

Every reasonable effort has been made to assure the accuracy of this map. SanGIS does not assume any liability arising from its use. THIS MAP IS PROVIDED WITHOUT WARRANTY OF ANY KIND, either expressed or implied, including, but not limited to, the implied warranties of merchantability and fitness for a particular purpose. PROPRIETARY INFORMATION: The use of this information is pursuant to license agreement only. Any resale or re-licensing of this information is prohibited, except in accordance with such sublicensing agreements.



Utilities Undergrounding Program Master Plan 2009

Residential Project Block 8D1

Council District:8
Project Status: unallocated
Allocation Year:2030
Estimated Start of Construction: June 2032
Estimated End of Construction: June 2034
Estimated Trench Length: 12,373'
Estimated Number of Customers:272
Estimated Project Cost:\$6,023,004

20A Projects Included in this Block Project Area

Project Name:32nd St
Allocation Year: 2011
Length: 2,293'
Project Status:unallocated

Contact : Underground Utility Program Info. Line
 Phone : (619) 533-3841
 Email : undergrounding@san Diego.gov
 Website : www.sandiego.gov/undergrounding





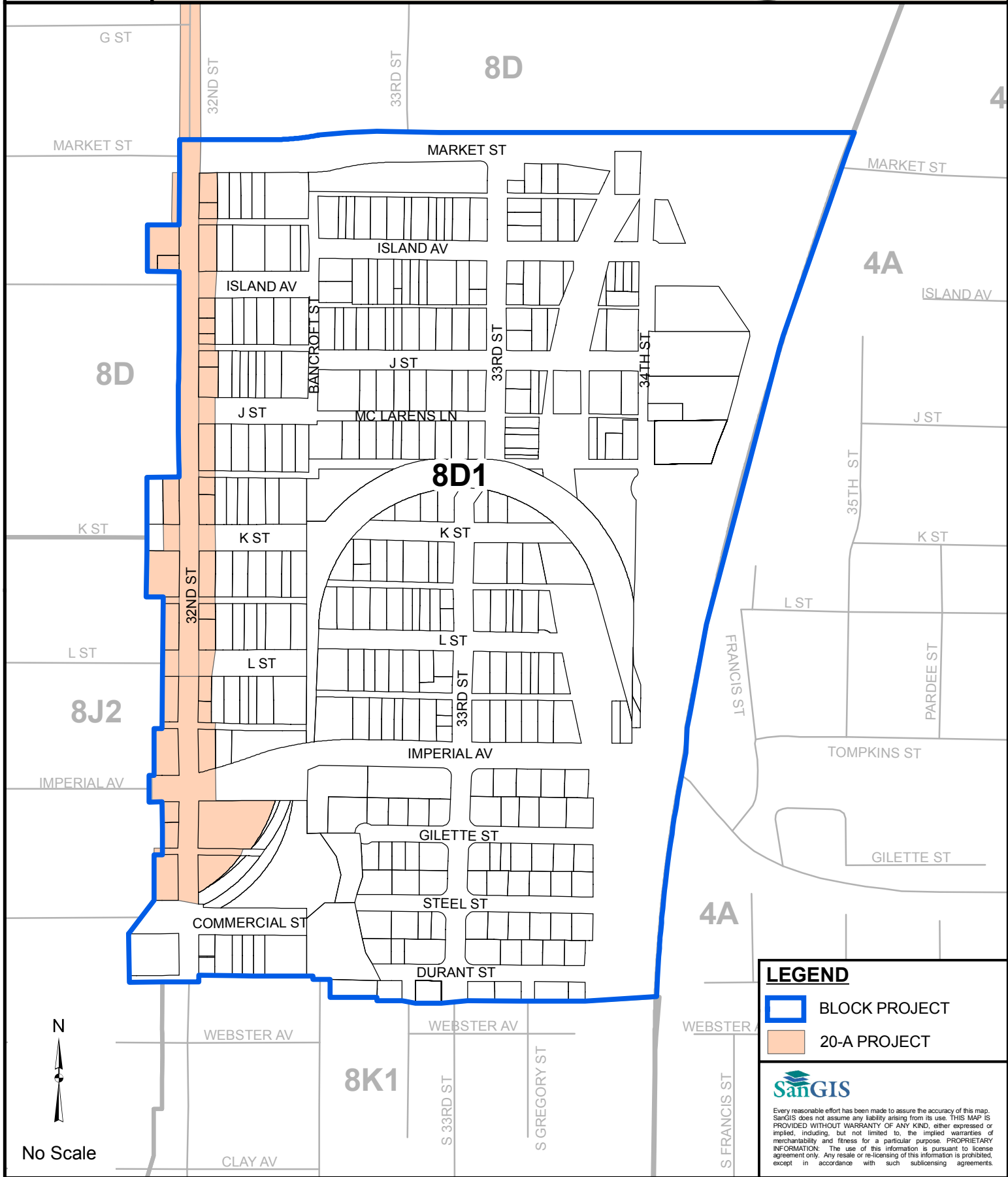
THE CITY OF SAN DIEGO

Utilities Undergrounding Program

A CLEAR VIEW OF SAN DIEGO



Residential Project Block 8D1



LEGEND

- BLOCK PROJECT
- 20-A PROJECT

SANGIS

Every reasonable effort has been made to assure the accuracy of this map. SanGIS does not assume any liability arising from its use. THIS MAP IS PROVIDED WITHOUT WARRANTY OF ANY KIND, either expressed or implied, including, but not limited to, the implied warranties of merchantability and fitness for a particular purpose. PROPRIETARY INFORMATION: The use of this information is pursuant to license agreement only. Any resale or re-licensing of this information is prohibited, except in accordance with such sublicensing agreements.



Utilities Undergrounding Program Master Plan 2009

Residential Project Block 8E

Council District:8
Project Status: unallocated
Allocation Year:2020
Estimated Start of Construction: June 2022
Estimated End of Construction: June 2024
Estimated Trench Length: 10,808'
Estimated Number of Customers:226
Estimated Project Cost:\$5,340,395

20A Projects Included in this Block Project Area

Project Name:28th St
 Allocation Year: 2010
 Length: 760'
 Project Status:unallocated

Project Name: Dodson St
 Allocation Year: 2020
 Length: 762'
 Project Status:unallocated

Project Name: K Street (Phase II)
 Allocation Year: 2006
 Length: 2,642'
 Project Status: Design
 Resolution Number: R-297711

Project Name: Island Av (Phase II)
 Allocation Year:2003
 Length:2,717'
 Project Status: Design
 Resolution Number:R-297711

Project Name:30th St PH III B
 Allocation Year:2007
 Length:8,581'
 Project Status: Design
 Resolution Number:R-305145

Contact : Underground Utility Program Info. Line
 Phone : (619) 533-3841
 Email : undergrounding@saniego.gov
 Website : www.sandiego.gov/undergrounding





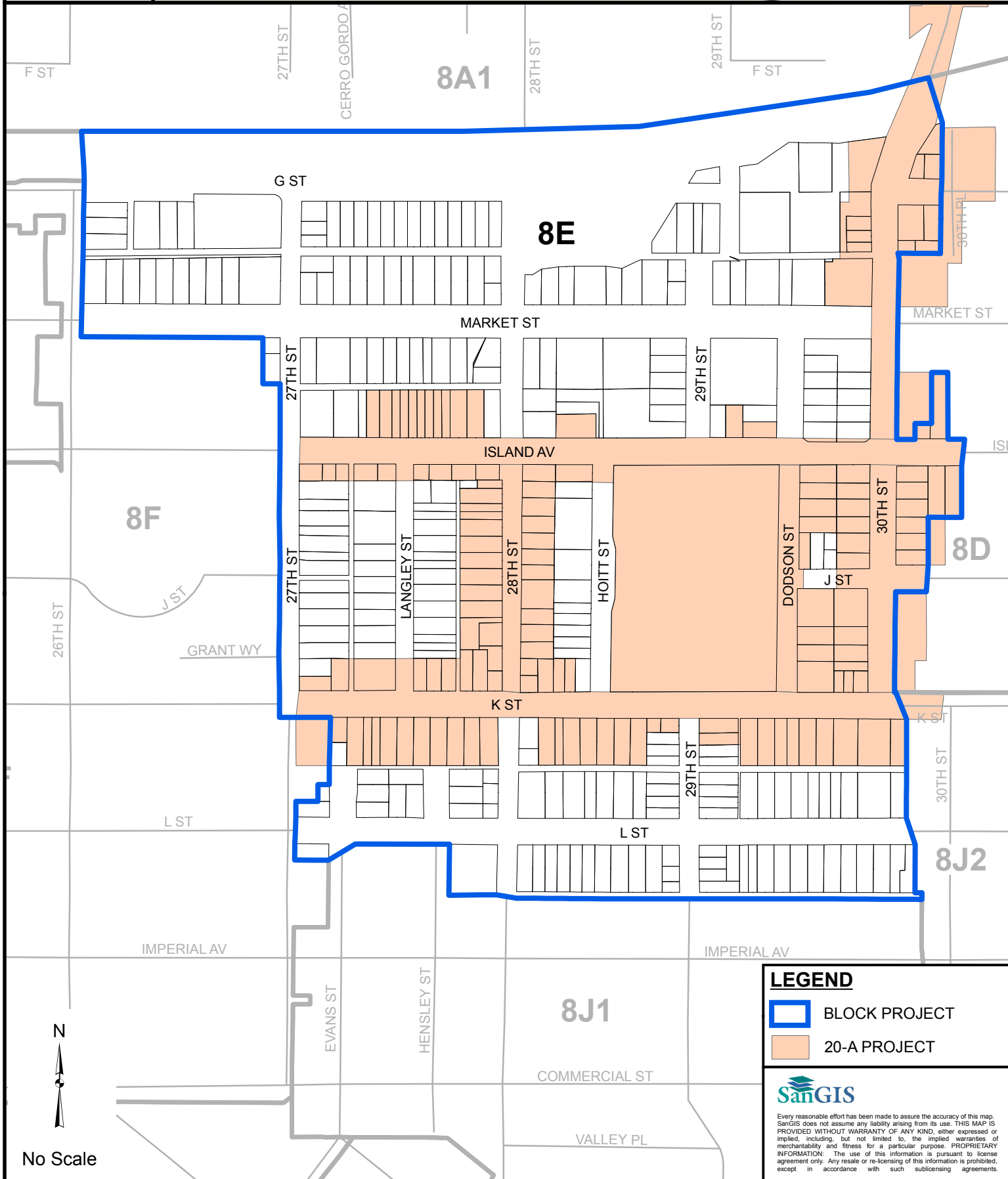
THE CITY OF SAN DIEGO

Utilities Undergrounding Program



A CLEAR VIEW OF SAN DIEGO



Residential Project Block 8E



LEGEND

-  BLOCK PROJECT
-  20-A PROJECT

SanGIS

Every reasonable effort has been made to assure the accuracy of this map. SanGIS does not assume any liability arising from its use. THIS MAP IS PROVIDED WITHOUT WARRANTY OF ANY KIND, either expressed or implied, including, but not limited to, the implied warranties of merchantability and fitness for a particular purpose. PROPRIETARY INFORMATION: The use of this information is pursuant to license agreement only. Any resale or re-licensing of this information is prohibited, except in accordance with such sublicensing agreements.



No Scale



Utilities Undergrounding Program Master Plan 2009

Residential Project Block 8F

Council District:8
Project Status: construction
Allocation Year: 2004
Estimated Start of Construction: October 2009
Estimated End of Construction: August 2011
Estimated Trench Length: 12,500'
Estimated Number of Customers:396
Estimated Project Cost:\$7,951,749
Council Resolution Number: R-298915

Contact : Underground Utility Program Info. Line
 Phone : (619) 533-3841
 Email : undergrounding@sandiego.gov
 Website : www.sandiego.gov/undergrounding





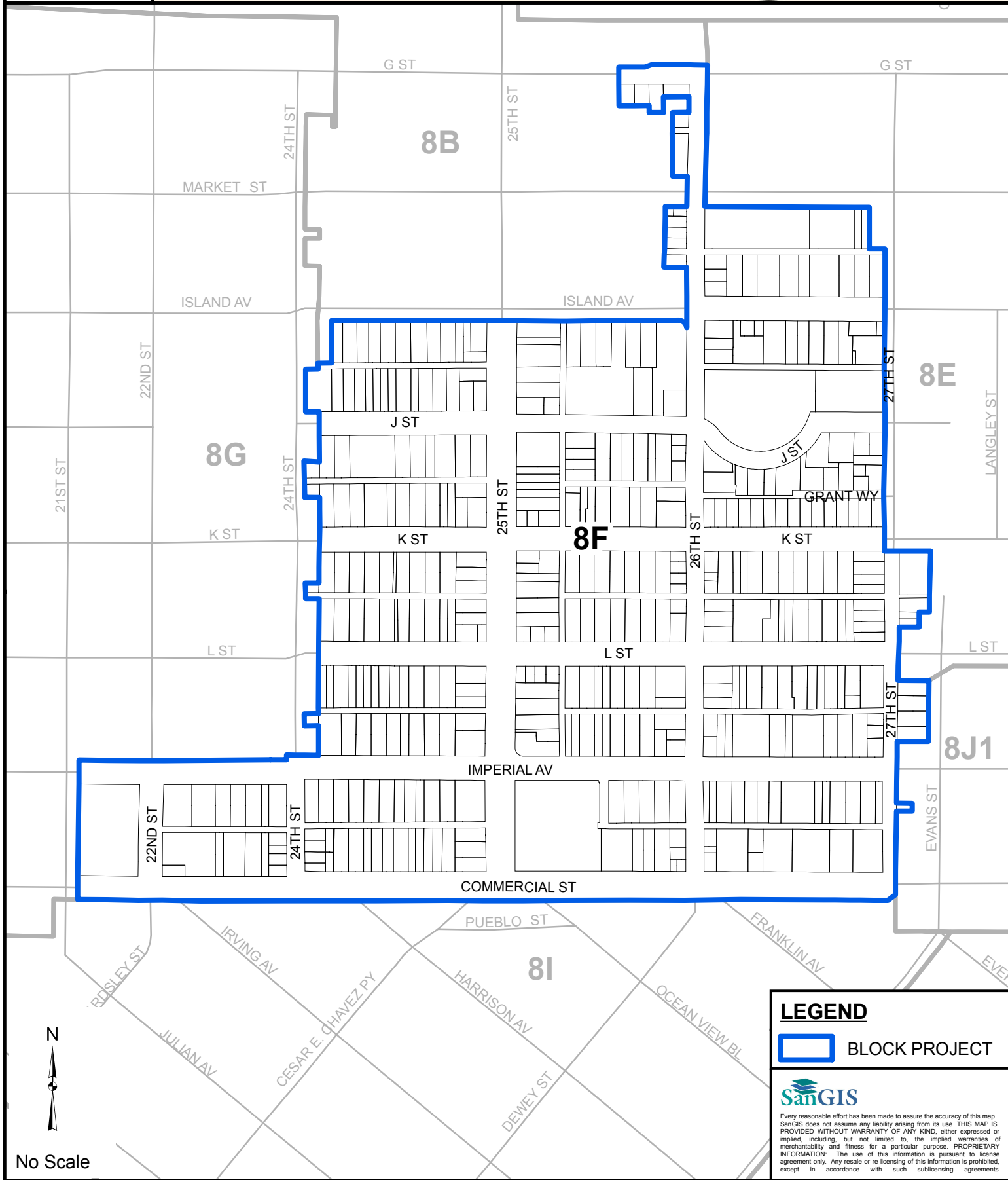
THE CITY OF SAN DIEGO

Utilities Undergrounding Program

A CLEAR VIEW OF SAN DIEGO





Residential Project Block 8F



No Scale

LEGEND

 BLOCK PROJECT



Every reasonable effort has been made to assure the accuracy of this map. SanGIS does not assume any liability arising from its use. THIS MAP IS PROVIDED WITHOUT WARRANTY OF ANY KIND, either expressed or implied, including, but not limited to, the implied warranties of merchantability and fitness for a particular purpose. PROPRIETARY INFORMATION: The use of this information is pursuant to license agreement only. Any resale or re-licensing of this information is prohibited, except in accordance with such sublicensing agreements.



Utilities Undergrounding Program Master Plan 2009

Residential Project Block 8G

Council District:8
Project Status: Design
Allocation Year:2005
Estimated Start of Construction: October 2010
Estimated End of Construction: February 2012
Estimated Trench Length: 10,320'
Estimated Number of Customers:345
Estimated Project Cost:\$5,793,992
Council Resolution Number: R-300609


20A Projects Included in this Block Project Area

Project Name:24th St
Allocation Year:2006
Length: 2,314'
Project Status: Design

Project Name:K St (Phase I)
Allocation Year:2006
Length: 1,314'
Project Status: Design
Resolution Number: R-301490

Project Name:Island Av (Phase I)
Allocation Year:2003
Length: 3,221'
Project Status: Design
Resolution Number: R-297711

Contact : Underground Utility Program Info. Line
 Phone : (619) 533-3841
 Email : undergrounding@sandiego.gov
 Website : www.sandiego.gov/undergrounding



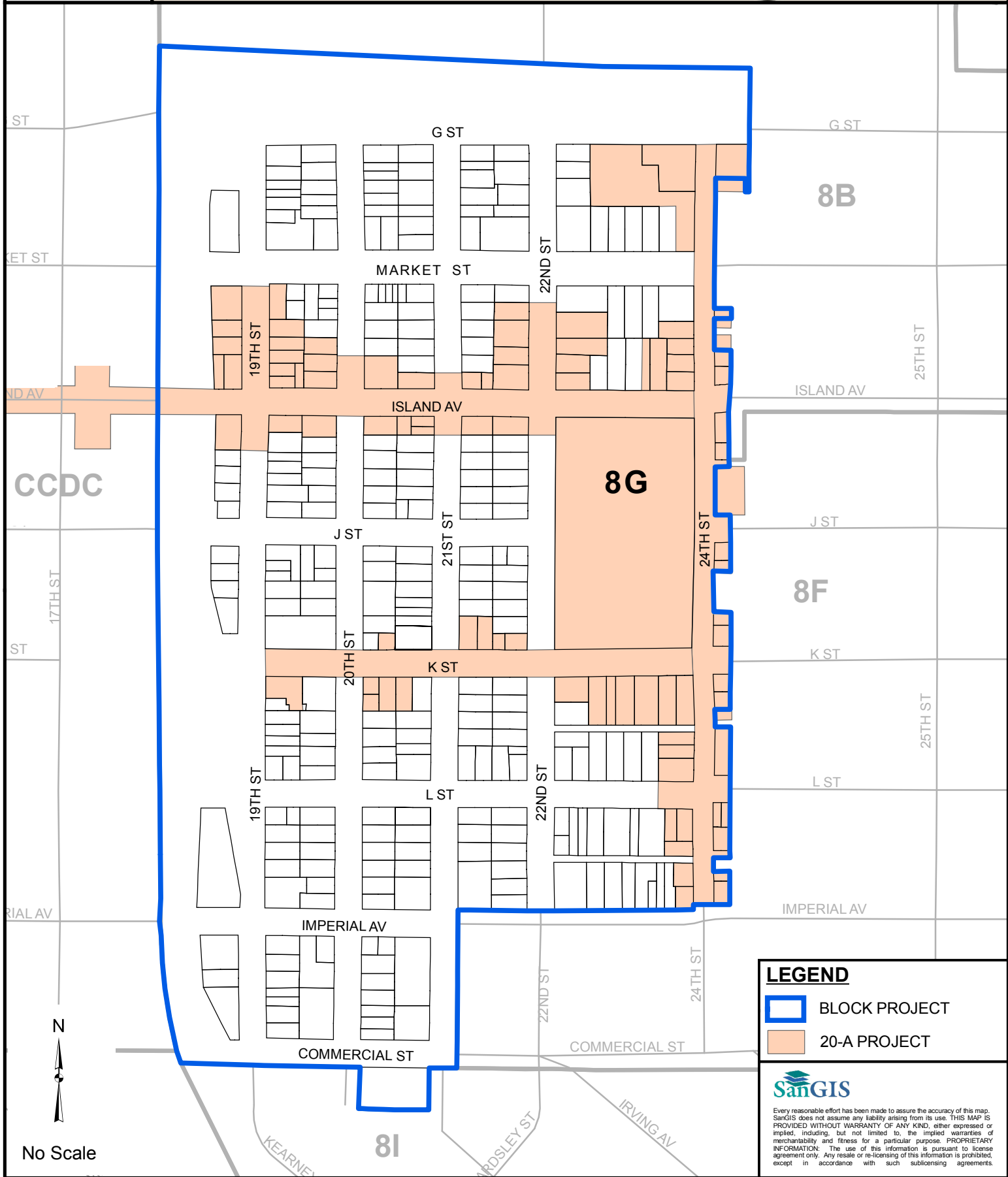


THE CITY OF SAN DIEGO

Utilities Undergrounding Program

Residential Project Block 8G

A CLEAR VIEW OF SAN DIEGO



LEGEND

- BLOCK PROJECT
- 20-A PROJECT

SaNGIS

Every reasonable effort has been made to assure the accuracy of this map. SaNGIS does not assume any liability arising from its use. THIS MAP IS PROVIDED WITHOUT WARRANTY OF ANY KIND, either expressed or implied, including, but not limited to, the implied warranties of merchantability and fitness for a particular purpose. PROPRIETARY INFORMATION: The use of this information is pursuant to license agreement only. Any resale or re-licensing of this information is prohibited, except in accordance with such sublicensing agreements.



Utilities Undergrounding Program Master Plan 2009

Residential Project Block 8H

Council District:.....8
Project Status: unallocated
Allocation Year:2014
Estimated Start of Construction:June 2016
Estimated End of Construction:.....June 2018
Estimated Trench Length: 11,329'
Estimated Number of Customers:.....205
Estimated Project Cost:\$5,391,837

20A Projects Included in this Block Project Area

Project Name: Main St
Allocation Year: 2014
Length: 3466'
Project Status:unallocated

Project Name: Sampson St
Allocation Year: 2012
Length: 1,137'
Project Status:unallocated

Contact : Underground Utility Program Info. Line
 Phone : (619) 533-3841
 Email : undergrounding@san Diego.gov
 Website : www.sandiego.gov/undergrounding



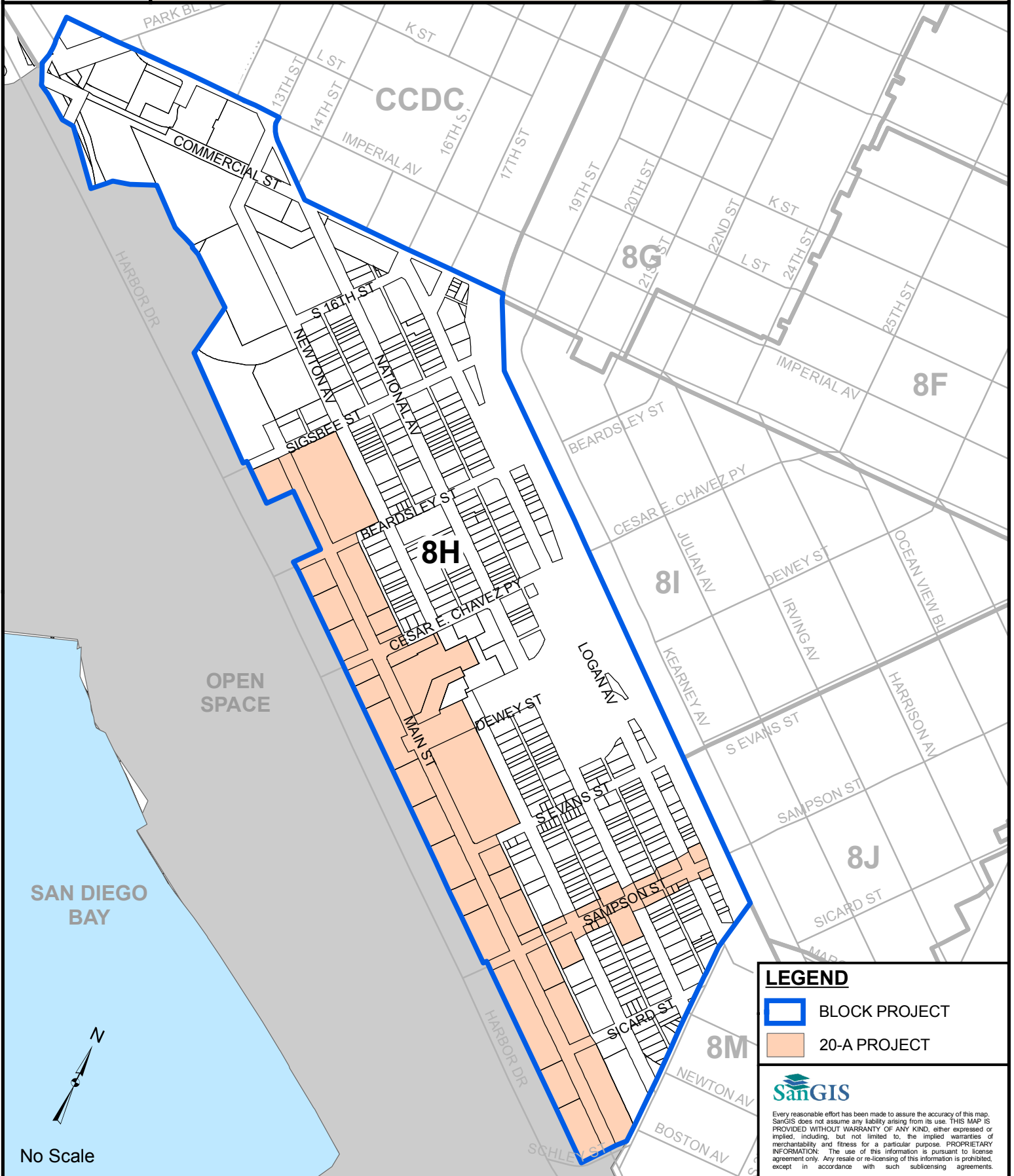


THE CITY OF SAN DIEGO

Utilities Undergrounding Program

Residential Project Block 8H

A CLEAR VIEW OF SAN DIEGO





OPEN SPACE

SAN DIEGO BAY



No Scale

LEGEND

-  BLOCK PROJECT
-  20-A PROJECT



Every reasonable effort has been made to assure the accuracy of this map. SanGIS does not assume any liability arising from its use. THIS MAP IS PROVIDED WITHOUT WARRANTY OF ANY KIND, either expressed or implied, including, but not limited to, the implied warranties of merchantability and fitness for a particular purpose. PROPRIETARY INFORMATION: The use of this information is pursuant to license agreement only. Any resale or re-licensing of this information is prohibited, except in accordance with such sublicensing agreements.



Utilities Undergrounding Program Master Plan 2009

Residential Project Block 8I

Council District:8
Project Status: unallocated
Allocation Year:2013
Estimated Start of Construction: June 2015
Estimated End of Construction: June 2017
Estimated Trench Length: 12,362'
Estimated Number of Customers:335
Estimated Project Cost:\$6,190,240

20A Projects Included in this Block Project Area

Project Name: Crosby St
Allocation Year: 2013
Length: 1,480'
Project Status:unallocated

Contact : Underground Utility Program Info. Line
 Phone : (619) 533-3841
 Email : undergrounding@san Diego.gov
 Website : www.sandiego.gov/undergrounding



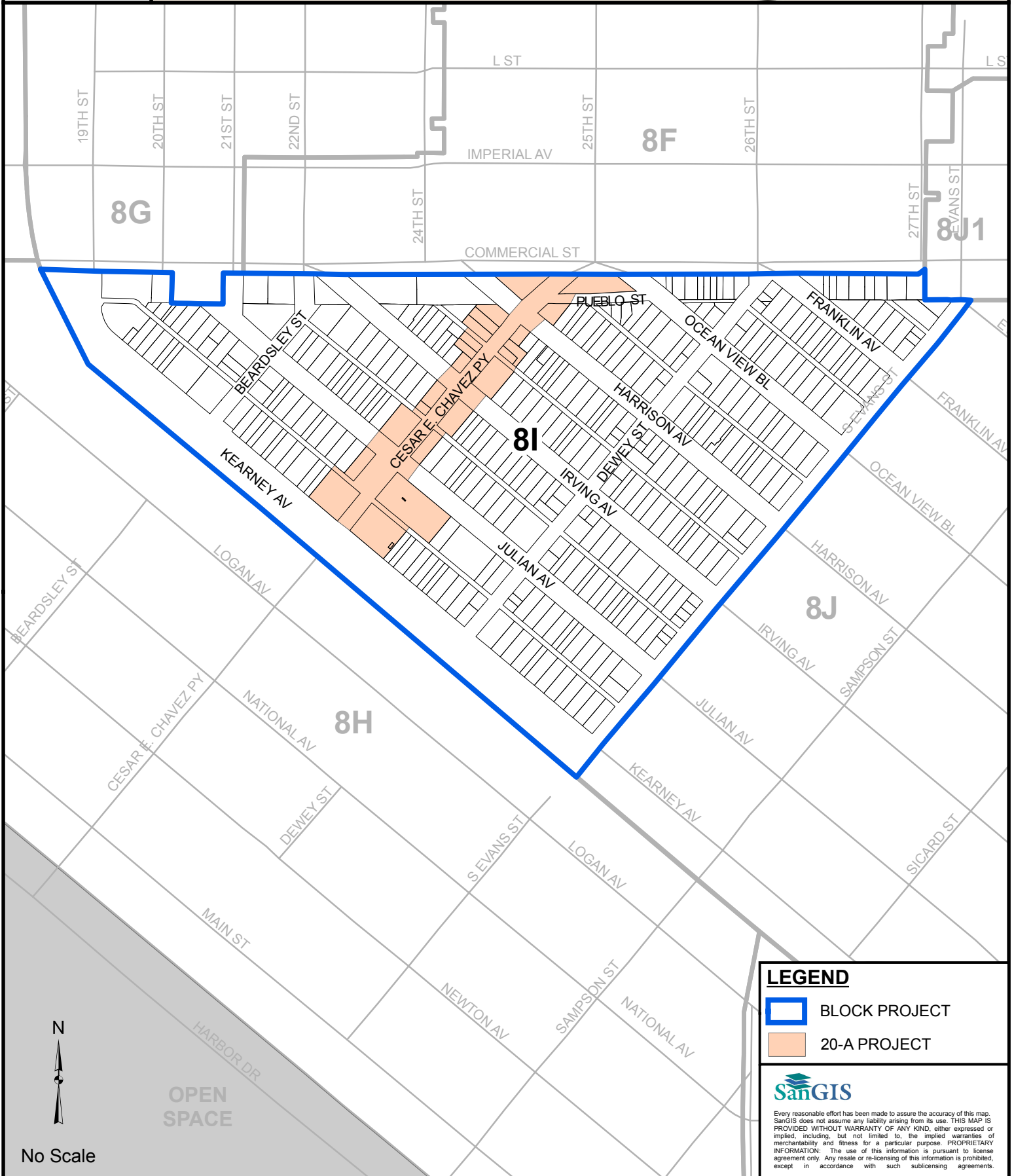


THE CITY OF SAN DIEGO



Utilities Undergrounding Program

A CLEAR VIEW OF SAN DIEGO

Residential Project Block 8I



LEGEND

-  BLOCK PROJECT
-  20-A PROJECT

SanGIS

Every reasonable effort has been made to assure the accuracy of this map. SanGIS does not assume any liability arising from its use. THIS MAP IS PROVIDED WITHOUT WARRANTY OF ANY KIND, either expressed or implied, including, but not limited to, the implied warranties of merchantability and fitness for a particular purpose. PROPRIETARY INFORMATION: The use of this information is pursuant to license agreement only. Any resale or re-licensing of this information is prohibited, except in accordance with such sublicensing agreements.



No Scale

OPEN SPACE



Utilities Undergrounding Program Master Plan 2009

Residential Project Block 8J

Council District:8
Project Status: unallocated
Allocation Year:2023
Estimated Start of Construction: June 2025
Estimated End of Construction: June 2027
Estimated Trench Length: 10,399'
Estimated Number of Customers:310
Estimated Project Cost:\$5,528,107

20A Projects Included in this Block Project Area

Project Name: Sampson St
Allocation Year: 2012
Length: 2,243'
Project Status:unallocated

Contact : Underground Utility Program Info. Line
 Phone : (619) 533-3841
 Email : undergrounding@san Diego.gov
 Website : www.sandiego.gov/undergrounding



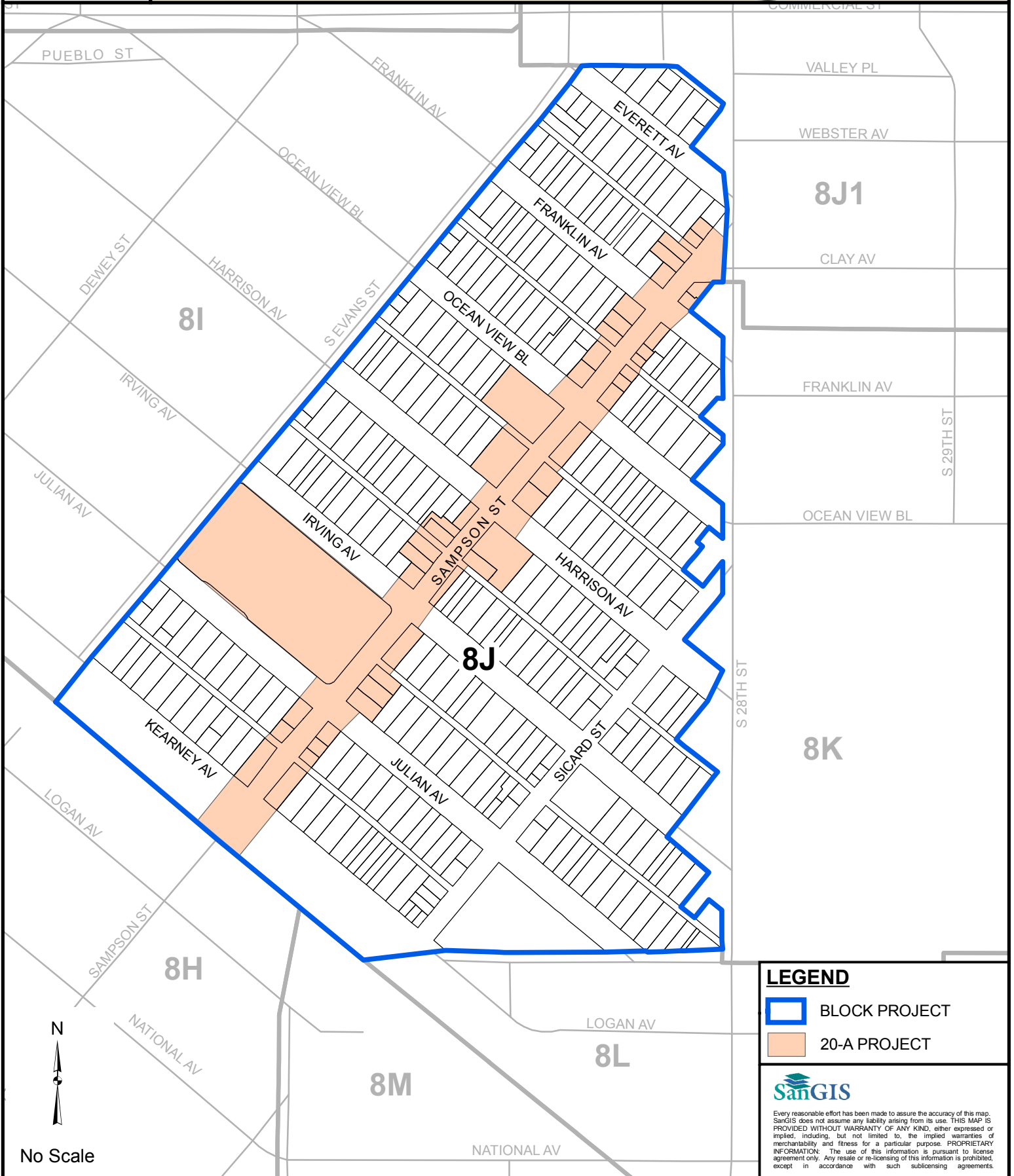


THE CITY OF SAN DIEGO

Utilities Undergrounding Program

Residential Project Block 8J

A CLEAR VIEW OF SAN DIEGO



LEGEND

- BLOCK PROJECT
- 20-A PROJECT

SanGIS

Every reasonable effort has been made to assure the accuracy of this map. SanGIS does not assume any liability arising from its use. THIS MAP IS PROVIDED WITHOUT WARRANTY OF ANY KIND, either expressed or implied, including, but not limited to, the implied warranties of merchantability and fitness for a particular purpose. PROPRIETARY INFORMATION: The use of this information is pursuant to license agreement only. Any resale or re-licensing of this information is prohibited, except in accordance with such sublicensing agreements.



No Scale



Utilities Undergrounding Program Master Plan 2009

Residential Project Block 8J1

Council District:8
Project Status: unallocated
Allocation Year:2024
Estimated Start of Construction: June 2026
Estimated End of Construction: June 2028
Estimated Trench Length: 10,737'
Estimated Number of Customers:226
Estimated Project Cost:\$5,210,223

20A Projects Included in this Block Project Area

Project Name:28th St
Allocation Year: 2010
Length: 1,385'
Project Status:unallocated

Contact : Underground Utility Program Info. Line
 Phone : (619) 533-3841
 Email : undergrounding@san Diego.gov
 Website : www.sandiego.gov/undergrounding



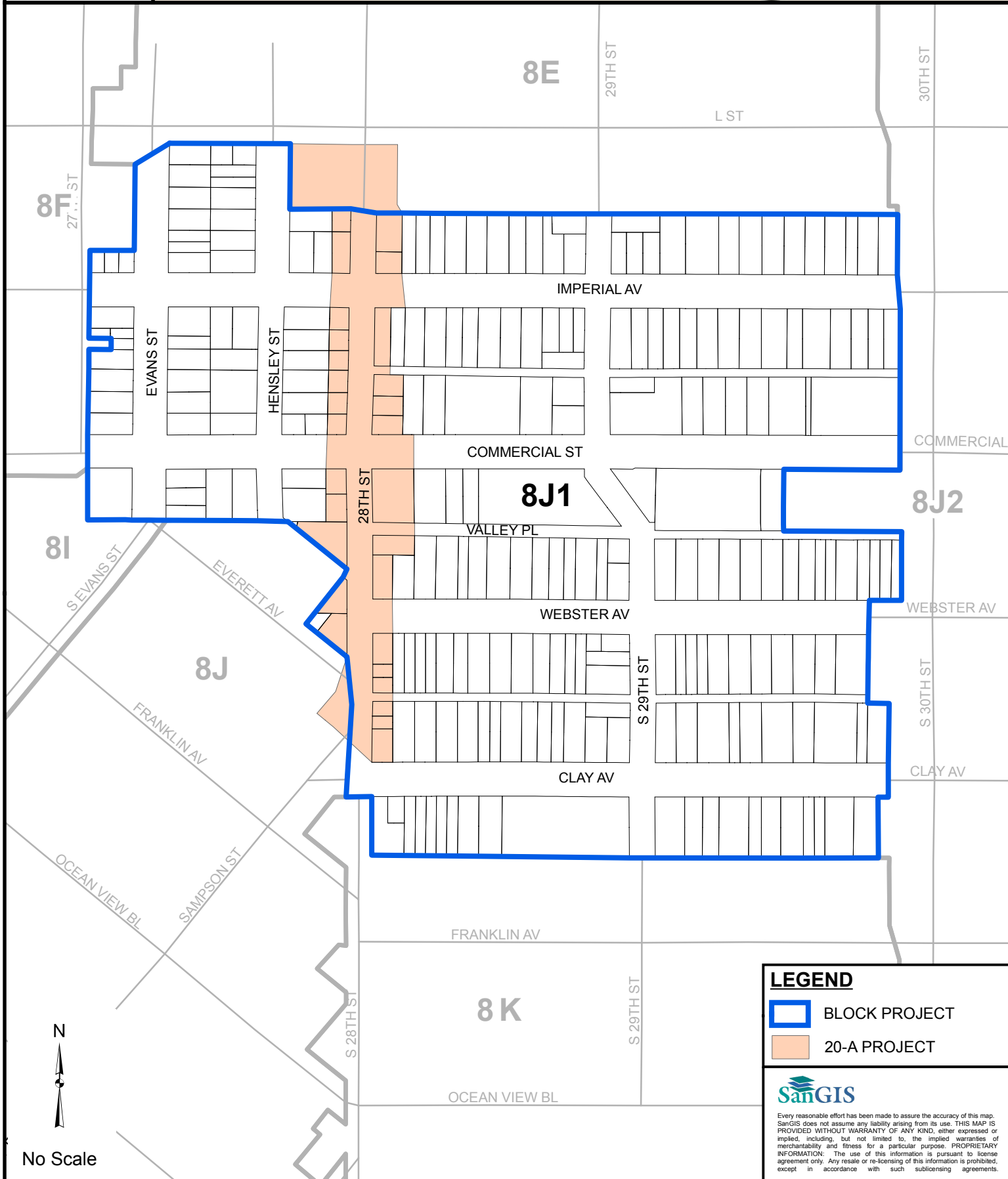


THE CITY OF SAN DIEGO

Utilities Undergrounding Program

Residential Project Block 8J1

A CLEAR VIEW OF SAN DIEGO



No Scale

LEGEND

- BLOCK PROJECT
- 20-A PROJECT



Every reasonable effort has been made to assure the accuracy of this map. SanGIS does not assume any liability arising from its use. THIS MAP IS PROVIDED WITHOUT WARRANTY OF ANY KIND, either expressed or implied, including, but not limited to, the implied warranties of merchantability and fitness for a particular purpose. PROPRIETARY INFORMATION: The use of this information is pursuant to license agreement only. Any resale or re-licensing of this information is prohibited, except in accordance with such sublicensing agreements.



Utilities Undergrounding Program Master Plan 2009

Residential Project Block 8J2

Council District:8
Project Status: unallocated
Allocation Year:2033
Estimated Start of Construction: June 2035
Estimated End of Construction: June 2037
Estimated Trench Length: 9,834'
Estimated Number of Customers:239
Estimated Project Cost:\$5,006,866

20A Projects Included in this Block Project Area

Project Name: 30th Street
Allocation Year:2009
Length: 2,662'
Project Status:allocated

Project Name: 31st St (Distribution)
Allocation Year:2010
Length: 1,526'
Project Status:unallocated

Contact : Underground Utility Program Info. Line
 Phone : (619) 533-3841
 Email : undergrounding@san Diego.gov
 Website : www.sandiego.gov/undergrounding





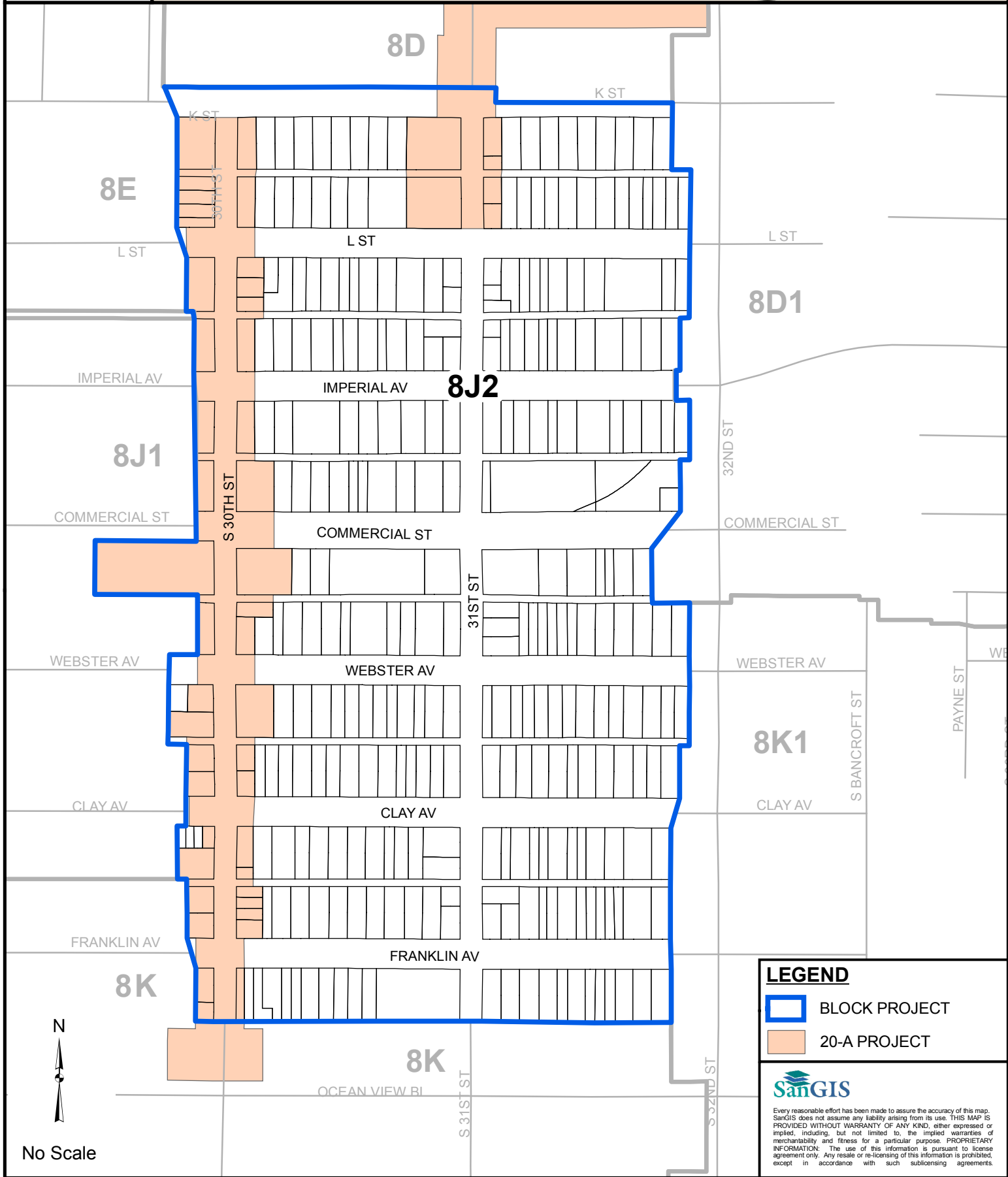
THE CITY OF SAN DIEGO

Utilities Undergrounding Program

A CLEAR VIEW OF SAN DIEGO



Residential Project Block 8J2



LEGEND

- BLOCK PROJECT
- 20-A PROJECT

SaNGIS

Every reasonable effort has been made to assure the accuracy of this map. SaNGIS does not assume any liability arising from its use. THIS MAP IS PROVIDED WITHOUT WARRANTY OF ANY KIND, either expressed or implied, including, but not limited to, the implied warranties of merchantability and fitness for a particular purpose. PROPRIETARY INFORMATION: The use of this information is pursuant to license agreement only. Any resale or re-licensing of this information is prohibited, except in accordance with such sublicensing agreements.



Utilities Undergrounding Program Master Plan 2009

Residential Project Block 8K

Council District:8
Project Status: unallocated
Allocation Year:2034
Estimated Start of Construction: June 2036
Estimated End of Construction: June 2038
Estimated Trench Length: 9,619'
Estimated Number of Customers:225
Estimated Project Cost:\$4,735,815

Contact : Underground Utility Program Info. Line
 Phone : (619) 533-3841
 Email : undergrounding@san Diego.gov
 Website : www.sandiego.gov/undergrounding





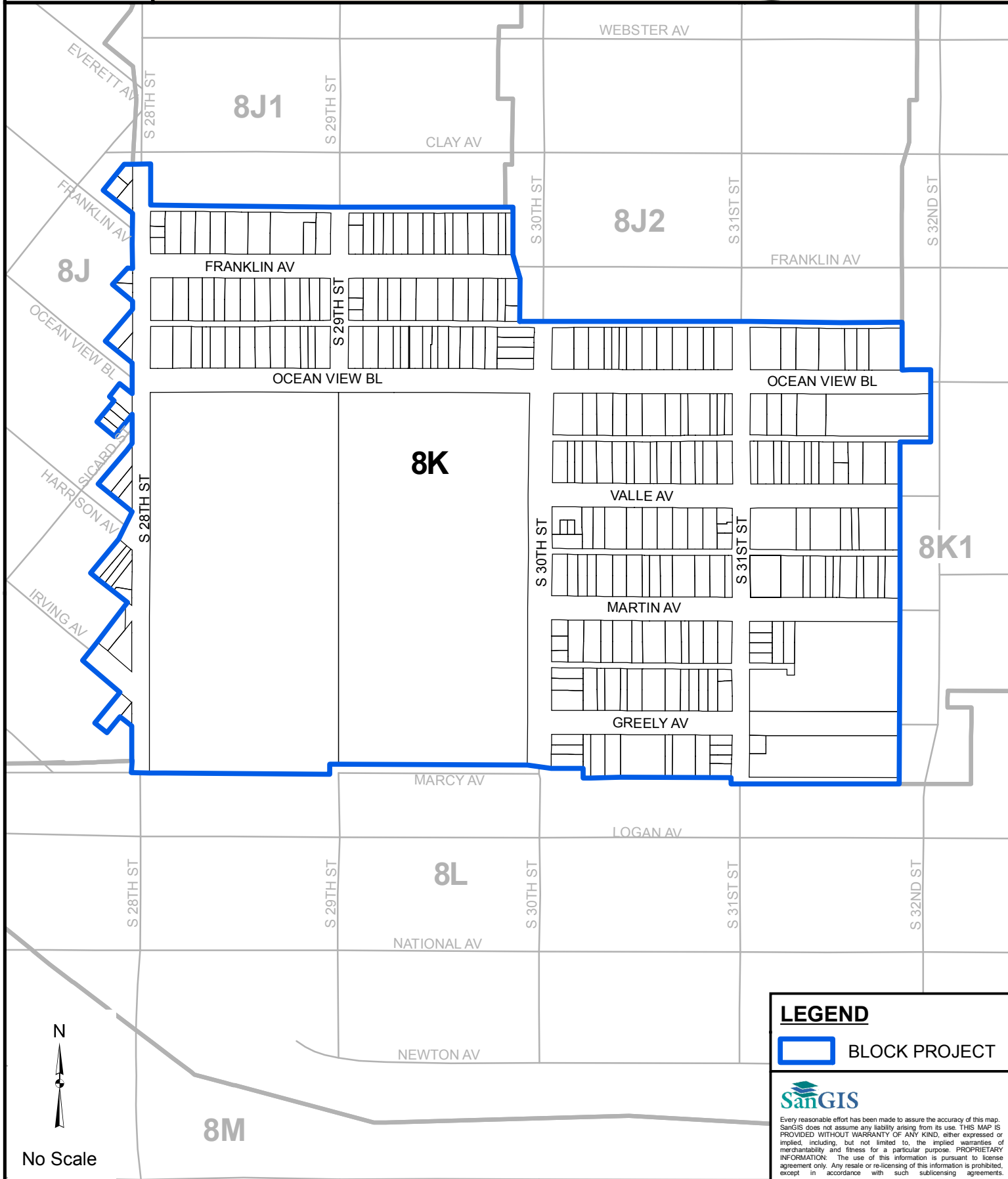
THE CITY OF SAN DIEGO

Utilities Undergrounding Program


A CLEAR VIEW OF SAN DIEGO




Residential Project Block 8K



LEGEND

 BLOCK PROJECT



Every reasonable effort has been made to assure the accuracy of this map. SanGIS does not assume any liability arising from its use. THIS MAP IS PROVIDED WITHOUT WARRANTY OF ANY KIND, either expressed or implied, including, but not limited to, the implied warranties of merchantability and fitness for a particular purpose. PROPRIETARY INFORMATION: The use of this information is pursuant to license agreement only. Any resale or re-licensing of this information is prohibited, except in accordance with such sublicensing agreements.



No Scale



Utilities Undergrounding Program Master Plan 2009

Residential Project Block 8K1

Council District:8
Project Status: unallocated
Allocation Year:2038
Estimated Start of Construction: June 2040
Estimated End of Construction: June 2042
Estimated Trench Length: 10,739'
Estimated Number of Customers:259
Estimated Project Cost:\$5,225,484

20A Projects Included in this Block Project Area

Project Name: S 32nd St
Allocation Year: 2024
Length: 3,045'
Project Status:unallocated

Contact : Underground Utility Program Info. Line
 Phone : (619) 533-3841
 Email : undergrounding@san Diego.gov
 Website : www.sandiego.gov/undergrounding



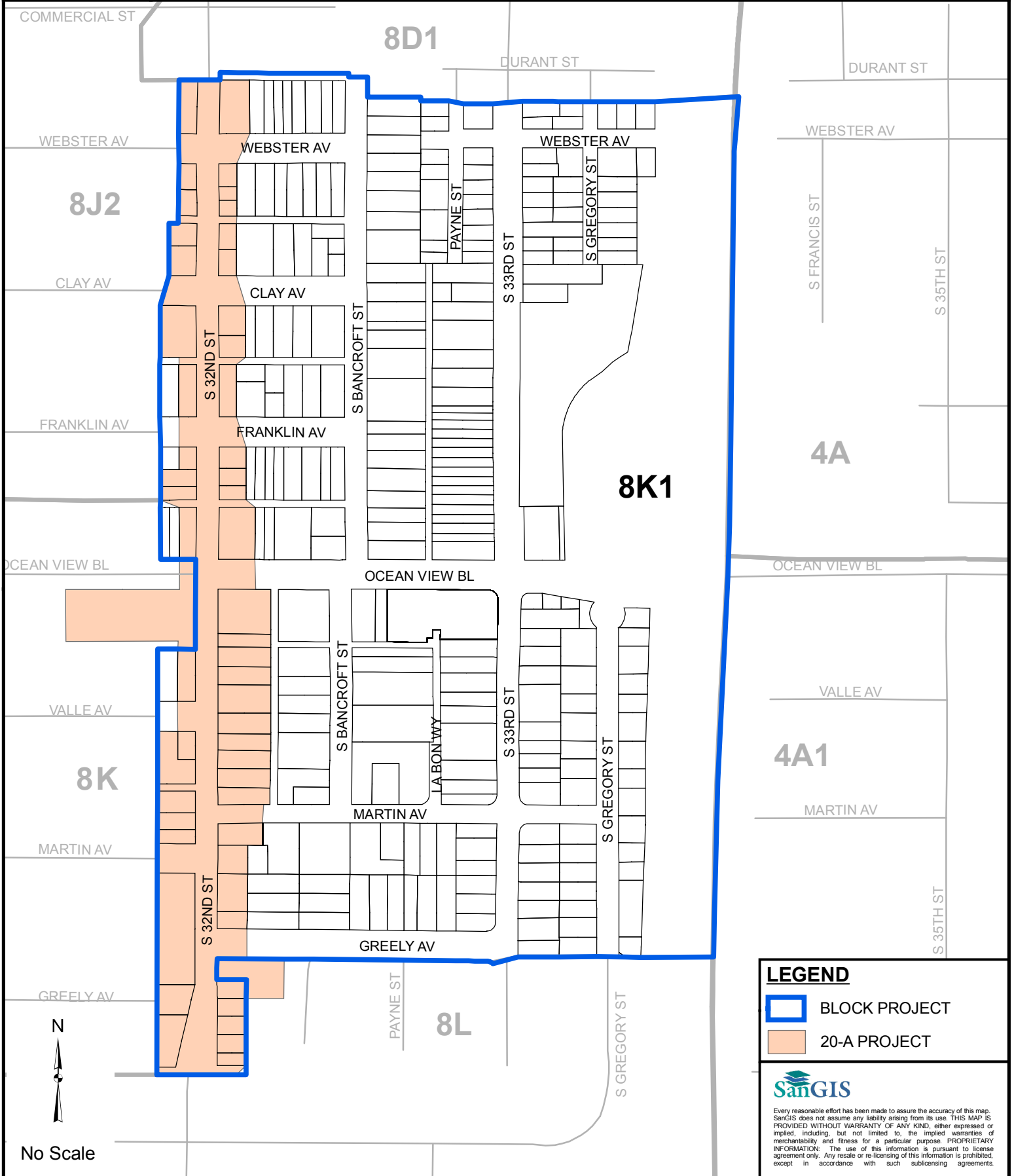


THE CITY OF SAN DIEGO

Utilities Undergrounding Program

Residential Project Block 8K1

A CLEAR VIEW OF SAN DIEGO



LEGEND

- BLOCK PROJECT
- 20-A PROJECT

SanGIS

Every reasonable effort has been made to assure the accuracy of this map. SanGIS does not assume any liability arising from its use. THIS MAP IS PROVIDED WITHOUT WARRANTY OF ANY KIND, either expressed or implied, including, but not limited to, the implied warranties of merchantability and fitness for a particular purpose. PROPRIETARY INFORMATION: The use of this information is pursuant to license agreement only. Any resale or re-licensing of this information is prohibited, except in accordance with such sublicensing agreements.



Utilities Undergrounding Program Master Plan 2009

Residential Project Block 8L

Council District:8
Project Status: unallocated
Allocation Year:2037
Estimated Start of Construction: June 2039
Estimated End of Construction: June 2041
Estimated Trench Length: 11,573'
Estimated Number of Customers:310
Estimated Project Cost:\$5,837,775

20A Projects Included in this Block Project Area

Project Name:National Av
 Allocation Year: 1995
 Length: 9,135'
 Project Status:construction

Project Name:National Av
 Allocation Year: 2016
 Length: 2,608'
 Project Status:unallocated

Project Name: S 32nd St
 Allocation Year: 2022
 Length: 1,683'
 Project Status:unallocated

Contact : Underground Utility Program Info. Line
 Phone : (619) 533-3841
 Email : undergrounding@san Diego.gov
 Website : www.sandiego.gov/undergrounding



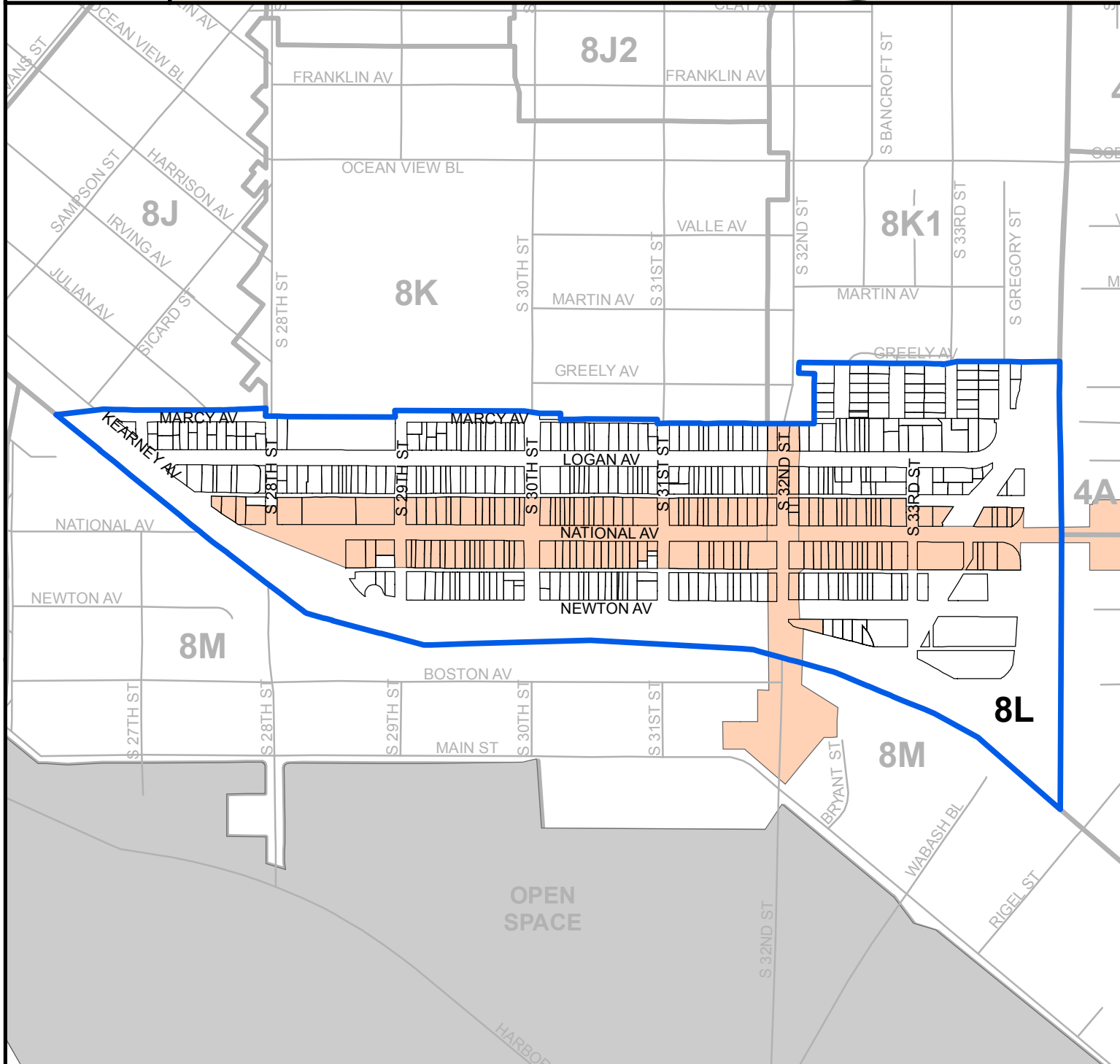


THE CITY OF SAN DIEGO



Utilities Undergrounding Program

A CLEAR VIEW OF SAN DIEGO

Residential Project Block 8L

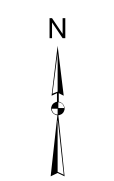


LEGEND

-  BLOCK PROJECT
-  20-A PROJECT

SanGIS

Every reasonable effort has been made to assure the accuracy of this map. SanGIS does not assume any liability arising from its use. THIS MAP IS PROVIDED WITHOUT WARRANTY OF ANY KIND, either expressed or implied, including, but not limited to, the implied warranties of merchantability and fitness for a particular purpose. PROPRIETARY INFORMATION: The use of this information is pursuant to license agreement only. Any resale or re-licensing of this information is prohibited, except in accordance with such sublicensing agreements.



No Scale



Utilities Undergrounding Program Master Plan 2009

Residential Project Block 8M

Council District:8
Project Status: unallocated
Allocation Year:2017
Estimated Start of Construction: June 2019
Estimated End of Construction: June 2021
Estimated Trench Length: 10,649'
Estimated Number of Customers:222
Estimated Project Cost:\$5,185,748

20A Projects Included in this Block Project Area

Project Name: Main St.
 Allocation Year: 2018
 Length: 1794'
 Project Status: unallocated

Project Name: Main St.
 Allocation Year: 2019
 Length: 3,123'
 Project Status: unallocated

Project Name: Main St.
 Allocation Year: 2018
 Length: 1,386'
 Project Status: unallocated

Project Name: National Av
 Allocation Year: 2016
 Length: 781'
 Project Status: unallocated

Project Name: Main St / Wabash Bl
 Allocation Year: 2019
 Length: 3,468'
 Project Status: unallocated



Contact : Underground Utility Program Info. Line
 Phone : (619) 533-3841
 Email : undergrounding@saniego.gov
 Website : www.sandiego.gov/undergrounding



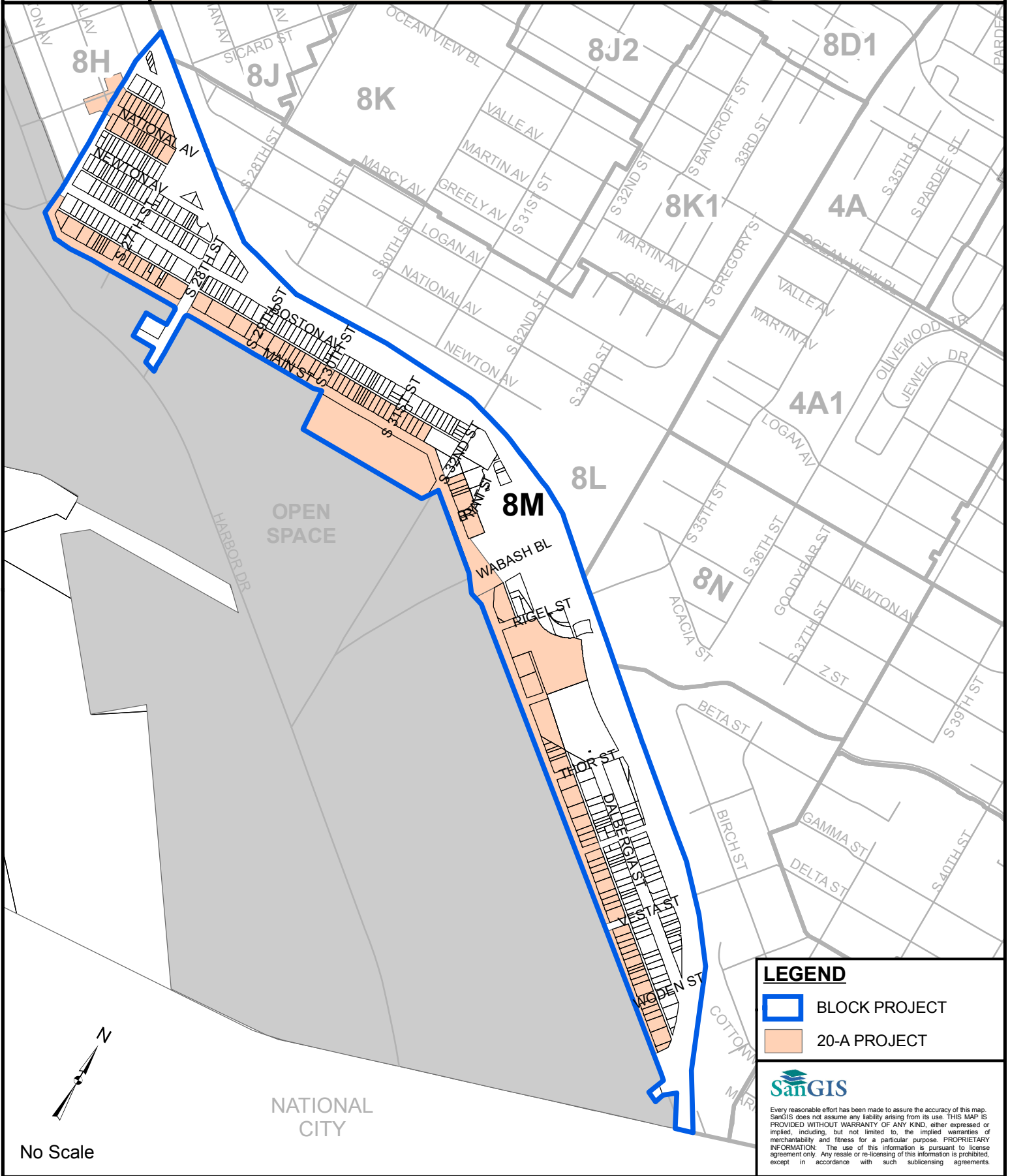


THE CITY OF SAN DIEGO

Utilities Undergrounding Program



A CLEAR VIEW OF SAN DIEGO

Residential Project Block 8M



No Scale

LEGEND

-  BLOCK PROJECT
-  20-A PROJECT



Every reasonable effort has been made to assure the accuracy of this map. SanGIS does not assume any liability arising from its use. THIS MAP IS PROVIDED WITHOUT WARRANTY OF ANY KIND, either expressed or implied, including, but not limited to, the implied warranties of merchantability and fitness for a particular purpose. PROPRIETARY INFORMATION: The use of this information is pursuant to license agreement only. Any resale or re-licensing of this information is prohibited, except in accordance with such sublicensing agreements.



Utilities Undergrounding Program Master Plan 2009

Residential Project Block 8M1

Council District:8
Project Status: unallocated
Allocation Year:2028
Estimated Start of Construction:June 2030
Estimated End of Construction:.....June 2032
Estimated Trench Length:8,943'
Estimated Number of Customers:.....246
Estimated Project Cost:\$4,574,586

Contact : Underground Utility Program Info. Line
 Phone : (619) 533-3841
 Email : undergrounding@san diego.gov
 Website : www.sandiego.gov/undergrounding



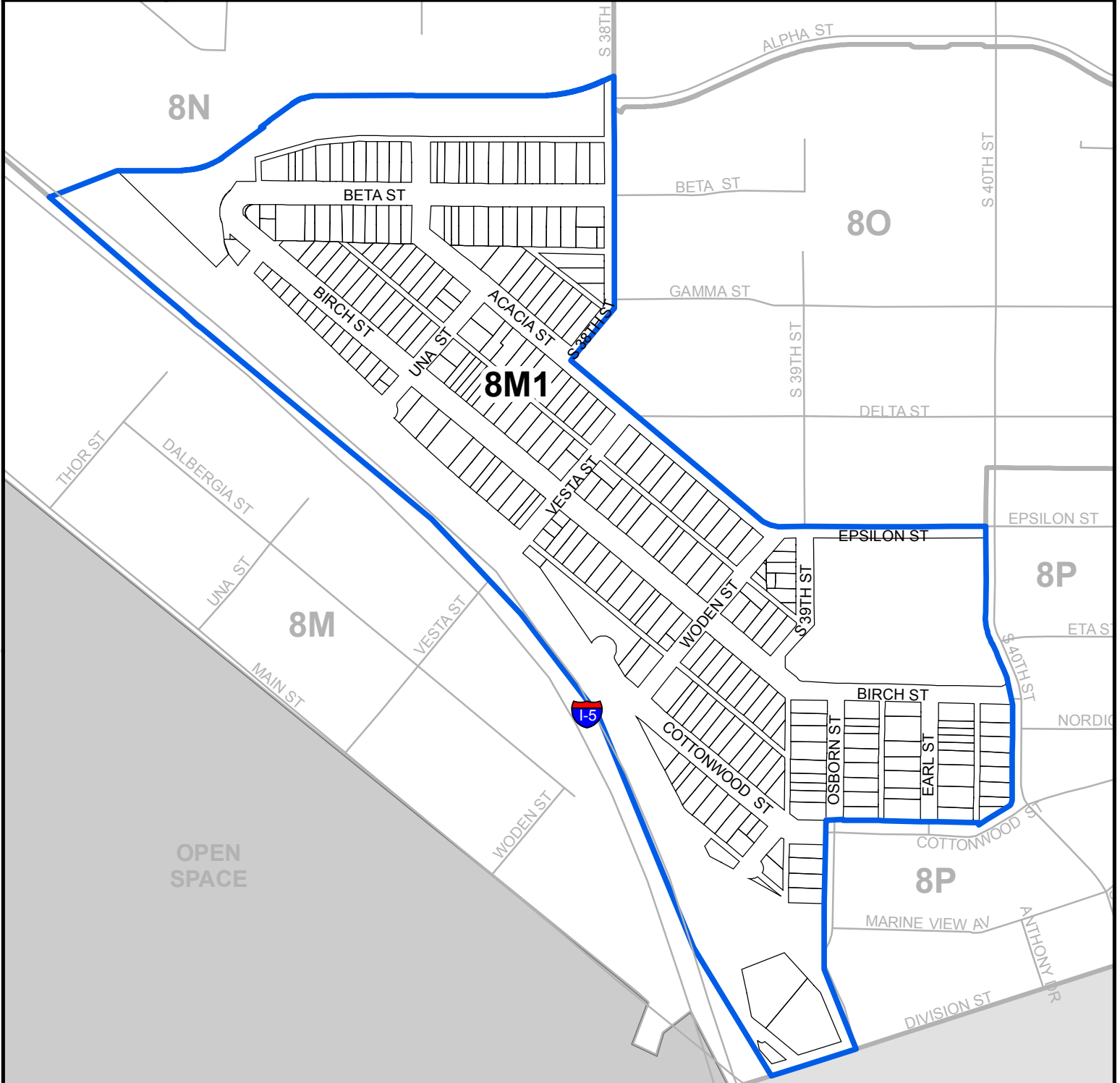


THE CITY OF SAN DIEGO

Utilities Undergrounding Program

Residential Project Block 8M1

A CLEAR VIEW OF SAN DIEGO



No Scale

LEGEND

 BLOCK PROJECT



Every reasonable effort has been made to assure the accuracy of this map. SanGIS does not assume any liability arising from its use. THIS MAP IS PROVIDED WITHOUT WARRANTY OF ANY KIND, either expressed or implied, including, but not limited to, the implied warranties of merchantability and fitness for a particular purpose. PROPRIETARY INFORMATION: The use of this information is pursuant to license agreement only. Any resale or re-licensing of this information is prohibited, except in accordance with such sublicensing agreements.



Utilities Undergrounding Program Master Plan 2009

Residential Project Block 8N

Council District:8
Project Status: unallocated
Allocation Year:2018
Estimated Start of Construction: June 2020
Estimated End of Construction: June 2022
Estimated Trench Length: 10,368'
Estimated Number of Customers:239
Estimated Project Cost:\$5,103,018

20A Projects Included in this Block Project Area

Project Name:National Av
 Allocation Year: 1995
 Length: 9,135'
 Project Status:construction

Contact : Underground Utility Program Info. Line
 Phone : (619) 533-3841
 Email : undergrounding@san Diego.gov
 Website : www.sandiego.gov/undergrounding



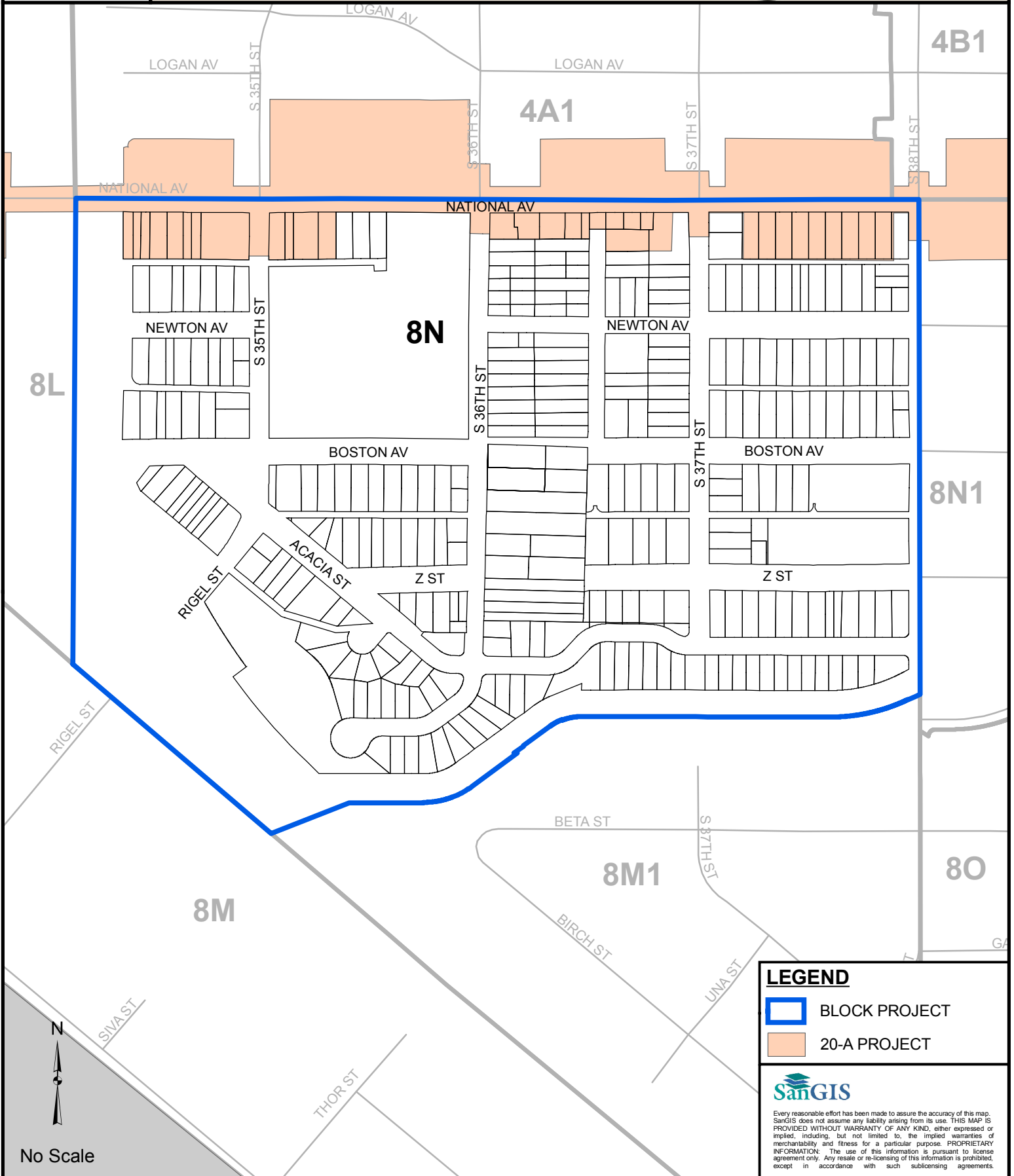


THE CITY OF SAN DIEGO

Utilities Undergrounding Program



Residential Project Block 8N

A CLEAR VIEW OF SAN DIEGO



No Scale

LEGEND

-  BLOCK PROJECT
-  20-A PROJECT



Every reasonable effort has been made to assure the accuracy of this map. SanGIS does not assume any liability arising from its use. THIS MAP IS PROVIDED WITHOUT WARRANTY OF ANY KIND, either expressed or implied, including, but not limited to, the implied warranties of merchantability and fitness for a particular purpose. PROPRIETARY INFORMATION: The use of this information is pursuant to license agreement only. Any resale or re-licensing of this information is prohibited, except in accordance with such sublicensing agreements.



Utilities Undergrounding Program Master Plan 2009

Residential Project Block 8N1

Council District:8
Project Status: unallocated
Allocation Year:2027
Estimated Start of Construction: June 2029
Estimated End of Construction: June 2031
Estimated Trench Length: 11,686'
Estimated Number of Customers:300
Estimated Project Cost:\$5,914,112

20A Projects Included in this Block Project Area

Project Name:National Av
Allocation Year: 1995
Length: 9,135'
Project Status:construction

Contact : Underground Utility Program Info. Line
 Phone : (619) 533-3841
 Email : undergrounding@san Diego.gov
 Website : www.sandiego.gov/undergrounding



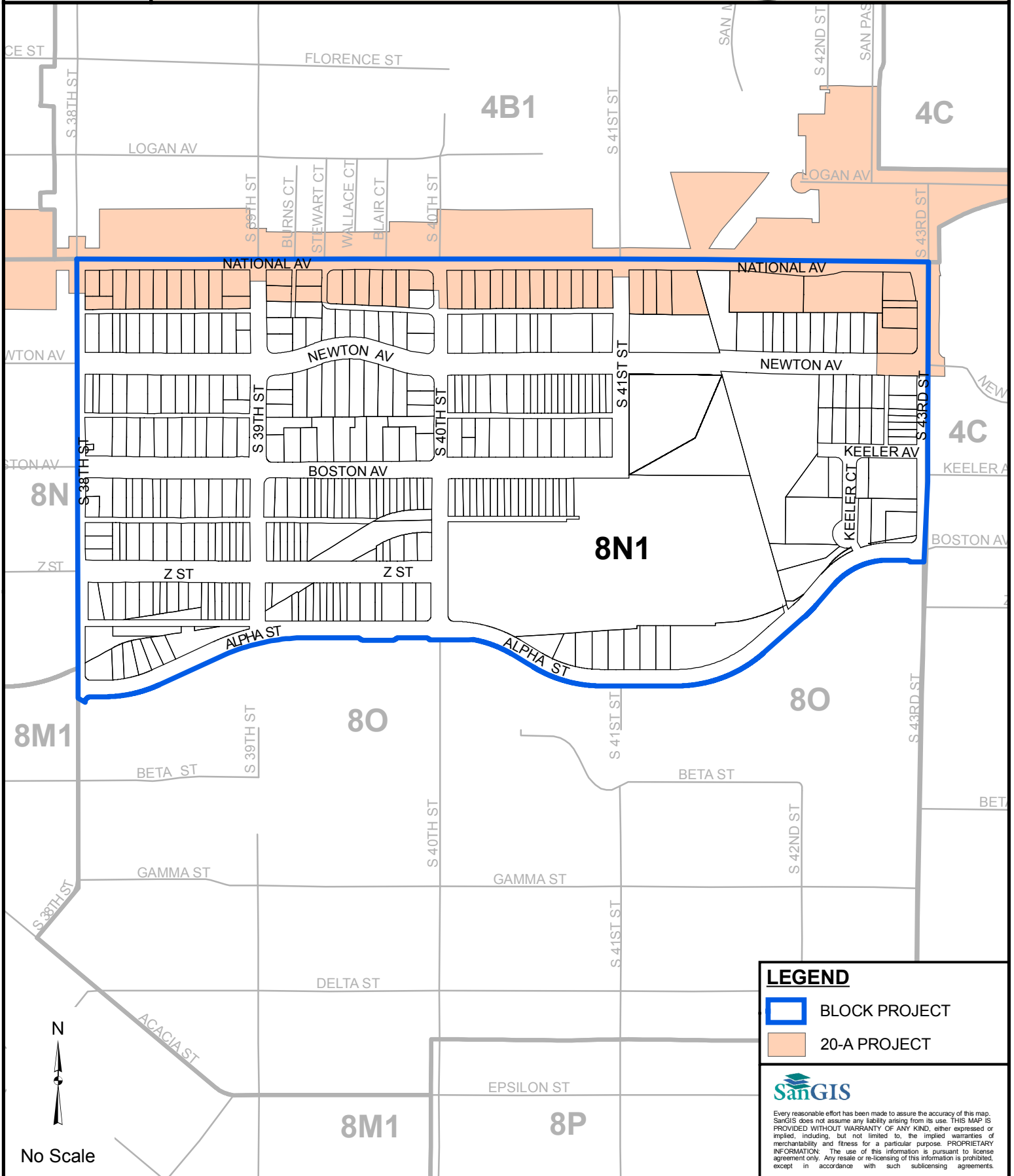


THE CITY OF SAN DIEGO



Utilities Undergrounding Program


Residential Project Block 8N1

A CLEAR VIEW OF SAN DIEGO



LEGEND

-  BLOCK PROJECT
-  20-A PROJECT



Every reasonable effort has been made to assure the accuracy of this map. SanGIS does not assume any liability arising from its use. THIS MAP IS PROVIDED WITHOUT WARRANTY OF ANY KIND, either expressed or implied, including, but not limited to, the implied warranties of merchantability and fitness for a particular purpose. PROPRIETARY INFORMATION: The use of this information is pursuant to license agreement only. Any resale or re-licensing of this information is prohibited, except in accordance with such sublicensing agreements.



Utilities Undergrounding Program Master Plan 2009

Residential Project Block 80

Council District:8
Project Status: unallocated
Allocation Year:2035
Estimated Start of Construction: June 2037
Estimated End of Construction: June 2039
Estimated Trench Length: 10,219'
Estimated Number of Customers:219
Estimated Project Cost:\$4,985,892

Contact : Underground Utility Program Info. Line
 Phone : (619) 533-3841
 Email : undergrounding@san Diego.gov
 Website : www.sandiego.gov/undergrounding





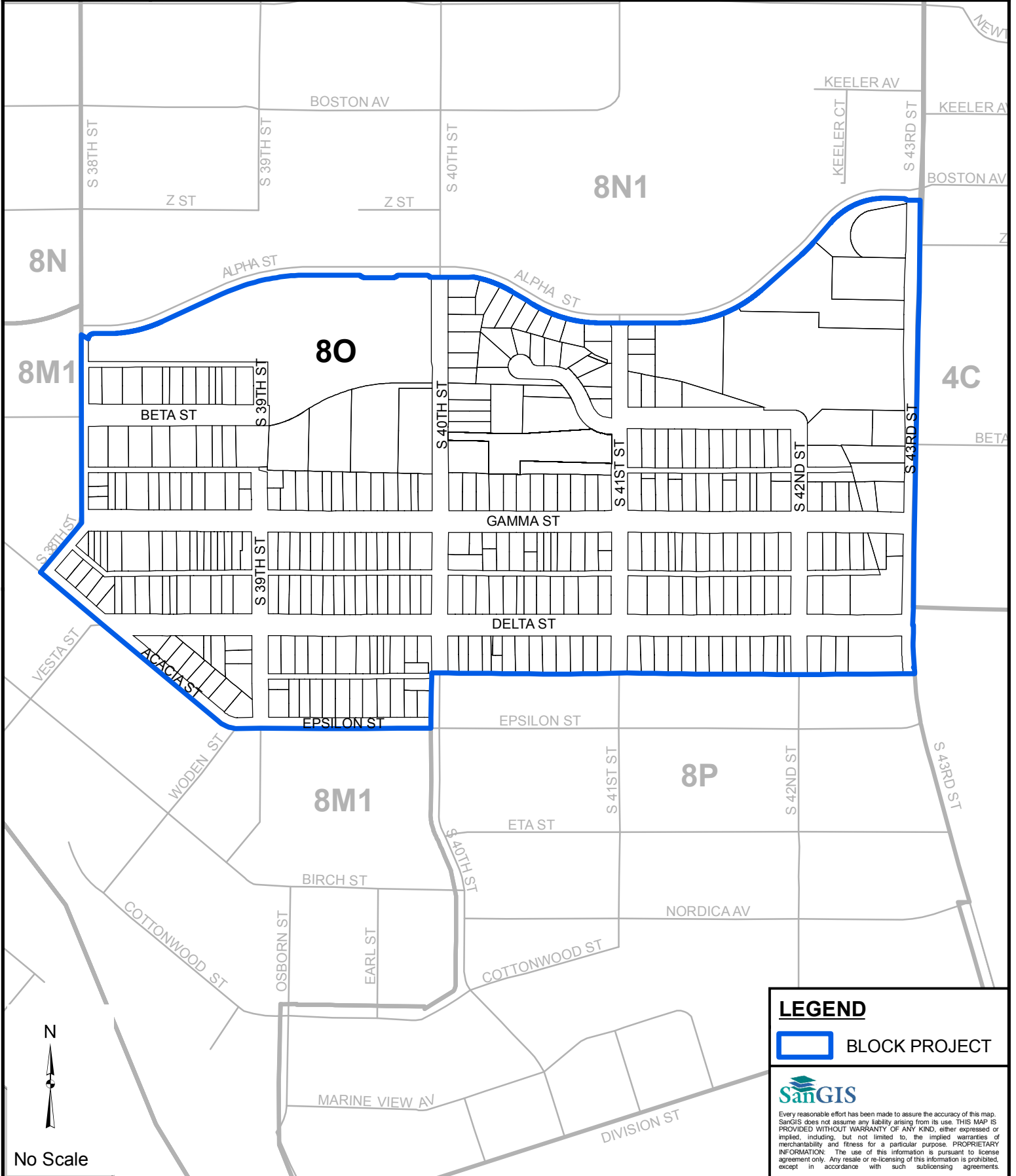
THE CITY OF SAN DIEGO

Utilities Undergrounding Program


A CLEAR VIEW OF SAN DIEGO




Residential Project Block 80



LEGEND

 BLOCK PROJECT



Every reasonable effort has been made to assure the accuracy of this map. SanGIS does not assume any liability arising from its use. THIS MAP IS PROVIDED WITHOUT WARRANTY OF ANY KIND, either expressed or implied, including, but not limited to, the implied warranties of merchantability and fitness for a particular purpose. PROPRIETARY INFORMATION: The use of this information is pursuant to license agreement only. Any resale or re-licensing of this information is prohibited, except in accordance with such sublicensing agreements.



Utilities Undergrounding Program Master Plan 2009

Residential Project Block 8P

Council District:.....8
Project Status: unallocated
Allocation Year:2036
Estimated Start of Construction: June 2038
Estimated End of Construction: June 2040
Estimated Trench Length: 12,514'
Estimated Number of Customers:.....290
Estimated Project Cost:\$6,050,699

20A Projects Included in this Block Project Area

Project Name: Division St
 Allocation Year: 2024
 Length: 3,061'
 Project Status:unallocated

Contact : Underground Utility Program Info. Line
 Phone : (619) 533-3841
 Email : undergrounding@san Diego.gov
 Website : www.sandiego.gov/undergrounding





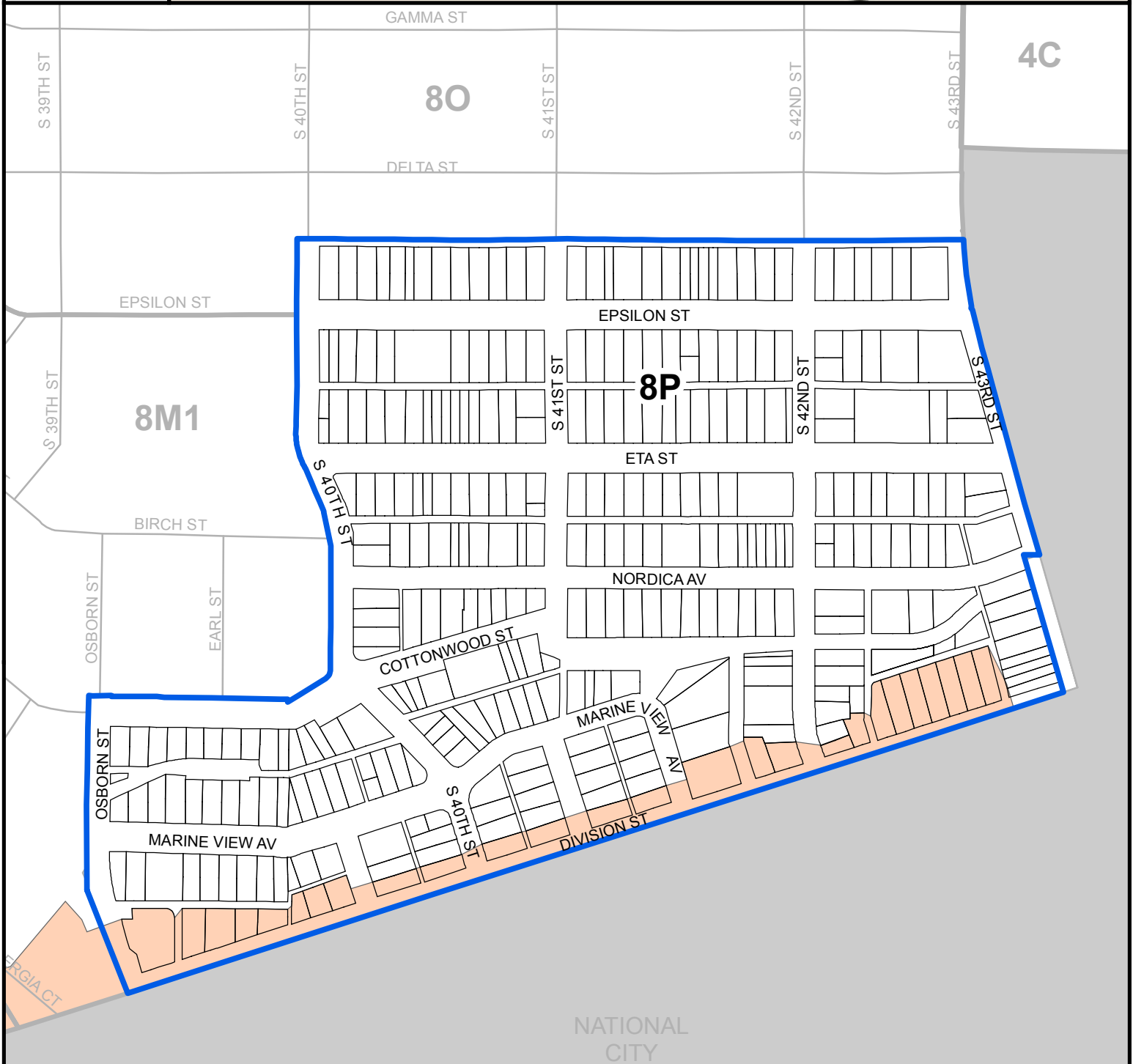
THE CITY OF SAN DIEGO

Utilities Undergrounding Program

A CLEAR VIEW OF SAN DIEGO





Residential Project Block 8P



No Scale

LEGEND

-  BLOCK PROJECT
-  20-A PROJECT



Every reasonable effort has been made to assure the accuracy of this map. SanGIS does not assume any liability arising from its use. THIS MAP IS PROVIDED WITHOUT WARRANTY OF ANY KIND, either expressed or implied, including, but not limited to, the implied warranties of merchantability and fitness for a particular purpose. PROPRIETARY INFORMATION: The use of this information is pursuant to license agreement only. Any resale or re-licensing of this information is prohibited, except in accordance with such sublicensing agreements.



Utilities Undergrounding Program Master Plan 2009

Residential Project Block 8Q

Council District:8
Project Status: unallocated
Allocation Year:2015
Estimated Start of Construction: June 2017
Estimated End of Construction: June 2019
Estimated Trench Length: 11,471'
Estimated Number of Customers: 169
Estimated Project Cost: \$5,184,223

20A Projects Included in this Block Project Area

Project Name: Hollister St
Allocation Year: 2015
Length: 6,789'
Project Status: unallocated

Contact : Underground Utility Program Info. Line
 Phone : (619) 533-3841
 Email : undergrounding@san Diego.gov
 Website : www.sandiego.gov/undergrounding



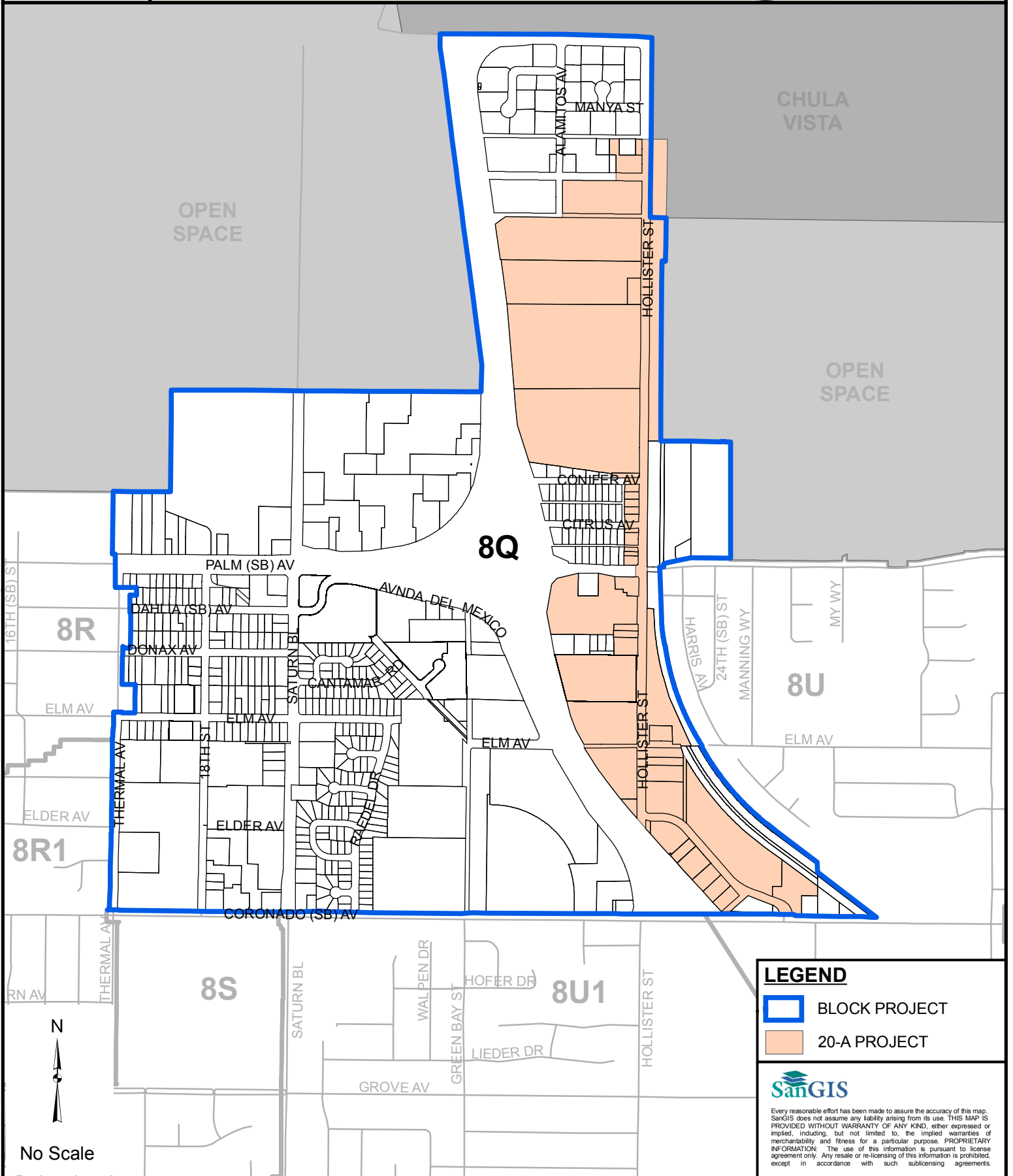


THE CITY OF SAN DIEGO

Utilities Undergrounding Program

Residential Project Block 8Q

A CLEAR VIEW OF SAN DIEGO



LEGEND

- BLOCK PROJECT
- 20-A PROJECT

SANGIS

Every reasonable effort has been made to assure the accuracy of this map. SanGIS does not assume any liability arising from its use. THIS MAP IS PROVIDED WITHOUT WARRANTY OF ANY KIND, either expressed or implied, including, but not limited to, the implied warranties of merchantability and fitness for a particular purpose. PROPRIETARY INFORMATION: The use of this information is pursuant to license agreement only. Any resale or re-licensing of this information is prohibited, except in accordance with such sublicensing agreements.



Utilities Undergrounding Program Master Plan 2009

Residential Project Block 8R

Council District:8
Project Status: unallocated
Allocation Year:2011
Estimated Start of Construction: June 2013
Estimated End of Construction: June 2015
Estimated Trench Length: 11,646'
Estimated Number of Customers:243
Estimated Project Cost:\$5,624,468

Contact : Underground Utility Program Info. Line
 Phone : (619) 533-3841
 Email : undergrounding@san Diego.gov
 Website : www.sandiego.gov/undergrounding





THE CITY OF SAN DIEGO

Utilities Undergrounding Program

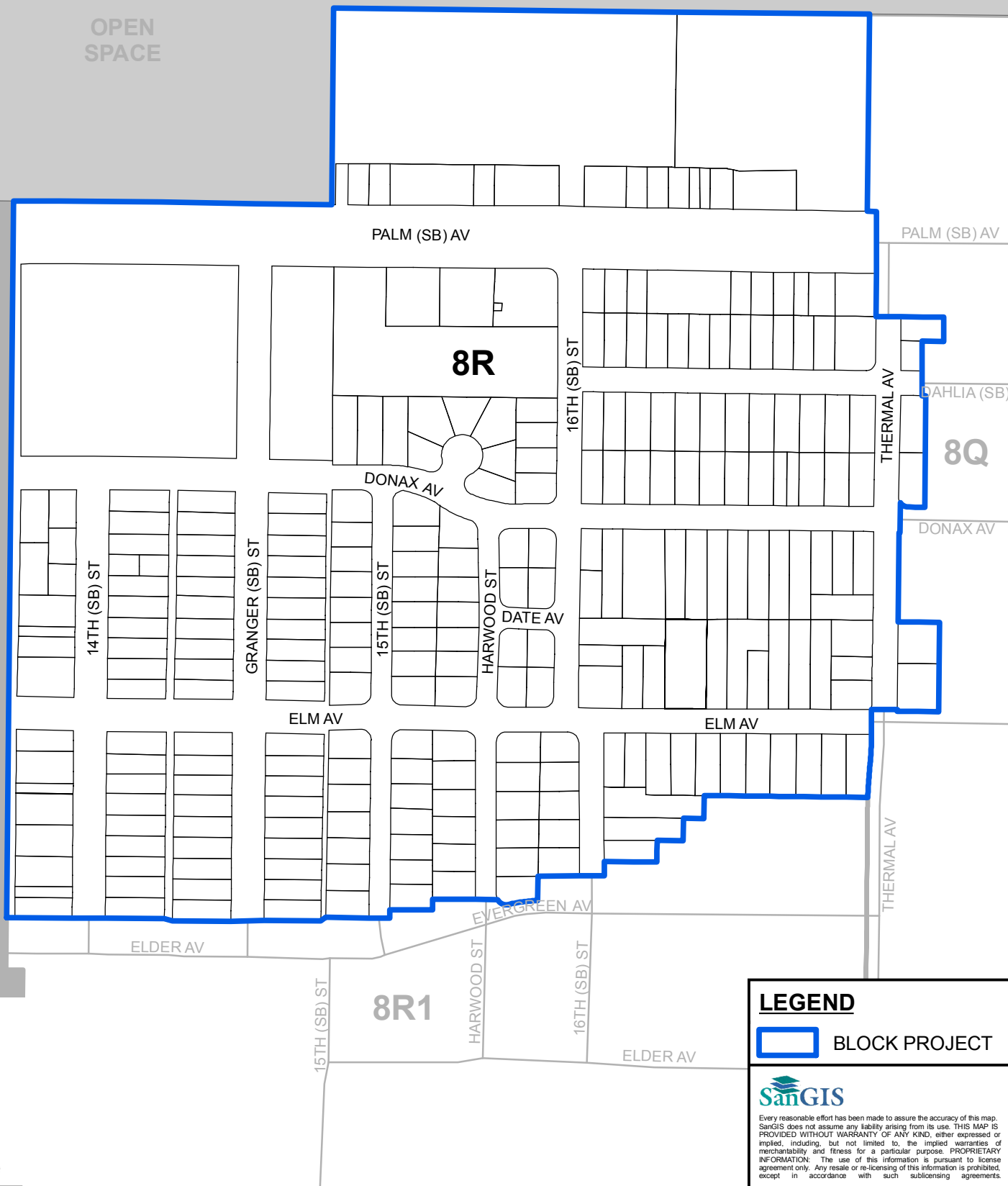
Residential Project Block 8R



A CLEAR VIEW OF SAN DIEGO

OPEN SPACE

IMPERIAL BEACH



No Scale

LEGEND

 BLOCK PROJECT



Every reasonable effort has been made to assure the accuracy of this map. SanGIS does not assume any liability arising from its use. THIS MAP IS PROVIDED WITHOUT WARRANTY OF ANY KIND, either expressed or implied, including, but not limited to, the implied warranties of merchantability and fitness for a particular purpose. PROPRIETARY INFORMATION: The use of this information is pursuant to license agreement only. Any resale or re-licensing of this information is prohibited, except in accordance with such sublicensing agreements.



Utilities Undergrounding Program Master Plan 2009

Residential Project Block 8R1

Council District:8
Project Status: unallocated
Allocation Year:2012
Estimated Start of Construction: June 2014
Estimated End of Construction: June 2016
Estimated Trench Length: 10,813'
Estimated Number of Customers:244
Estimated Project Cost:\$5,317,215

Contact : Underground Utility Program Info. Line
 Phone : (619) 533-3841
 Email : undergrounding@san Diego.gov
 Website : www.sandiego.gov/undergrounding



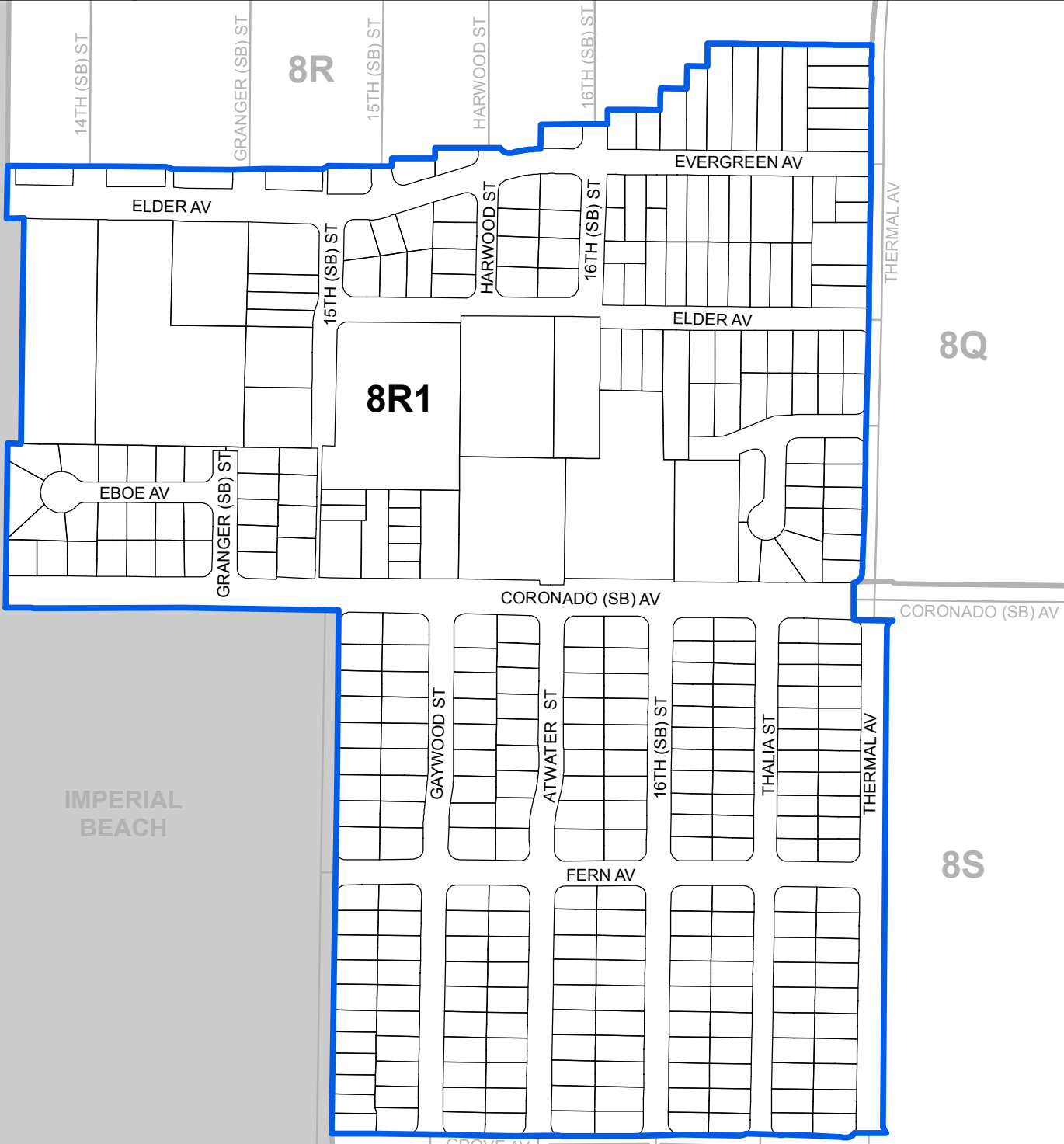


THE CITY OF SAN DIEGO

Utilities Undergrounding Program

Residential Project Block 8R1

A CLEAR VIEW OF SAN DIEGO



No Scale

LEGEND

 BLOCK PROJECT



Every reasonable effort has been made to assure the accuracy of this map. SanGIS does not assume any liability arising from its use. THIS MAP IS PROVIDED WITHOUT WARRANTY OF ANY KIND, either expressed or implied, including, but not limited to, the implied warranties of merchantability and fitness for a particular purpose. PROPRIETARY INFORMATION: The use of this information is pursuant to license agreement only. Any resale or re-licensing of this information is prohibited, except in accordance with such sublicensing agreements.



Utilities Undergrounding Program Master Plan 2009

Residential Project Block 8S

Council District:8
Project Status: unallocated
Allocation Year:2016
Estimated Start of Construction: June 2018
Estimated End of Construction: June 2020
Estimated Trench Length: 12,597'
Estimated Number of Customers:285
Estimated Project Cost:\$6,163,539

20A Projects Included in this Block Project Area

Project Name: Saturn to 15th
Allocation Year: 2017
Length: 2,746'
Project Status:unallocated

Contact : Underground Utility Program Info. Line
 Phone : (619) 533-3841
 Email : undergrounding@san Diego.gov
 Website : www.sandiego.gov/undergrounding



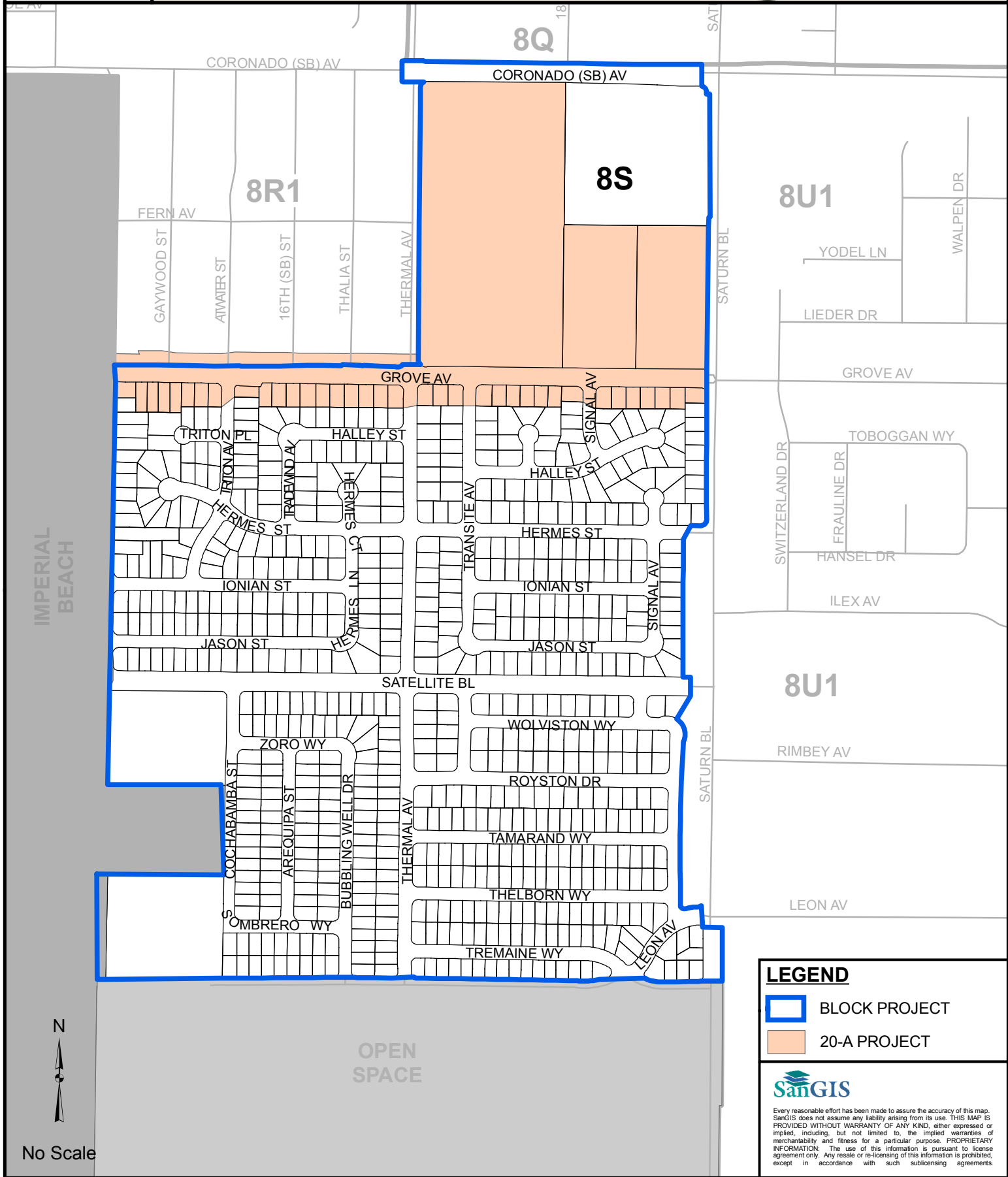


THE CITY OF SAN DIEGO

Utilities Undergrounding Program

Residential Project Block 8S

A CLEAR VIEW OF SAN DIEGO



LEGEND

- BLOCK PROJECT
- 20-A PROJECT

SanGIS

Every reasonable effort has been made to assure the accuracy of this map. SanGIS does not assume any liability arising from its use. THIS MAP IS PROVIDED WITHOUT WARRANTY OF ANY KIND, either expressed or implied, including, but not limited to, the implied warranties of merchantability and fitness for a particular purpose. PROPRIETARY INFORMATION: The use of this information is pursuant to license agreement only. Any resale or re-licensing of this information is prohibited, except in accordance with such sublicensing agreements.



Utilities Undergrounding Program Master Plan 2009

Residential Project Block 8U

Council District:8
Project Status: unallocated
Allocation Year:2021
Estimated Start of Construction: June 2023
Estimated End of Construction: June 2025
Estimated Trench Length: 12,713'
Estimated Number of Customers:241
Estimated Project Cost:\$6,014,895

20A Projects Included in this Block Project Area

Project Name:Coronado (SB) Av
Allocation Year: 2011
Length: 1,574'
Project Status:unallocated

Contact : Underground Utility Program Info. Line
 Phone : (619) 533-3841
 Email : undergrounding@san Diego.gov
 Website : www.sandiego.gov/undergrounding



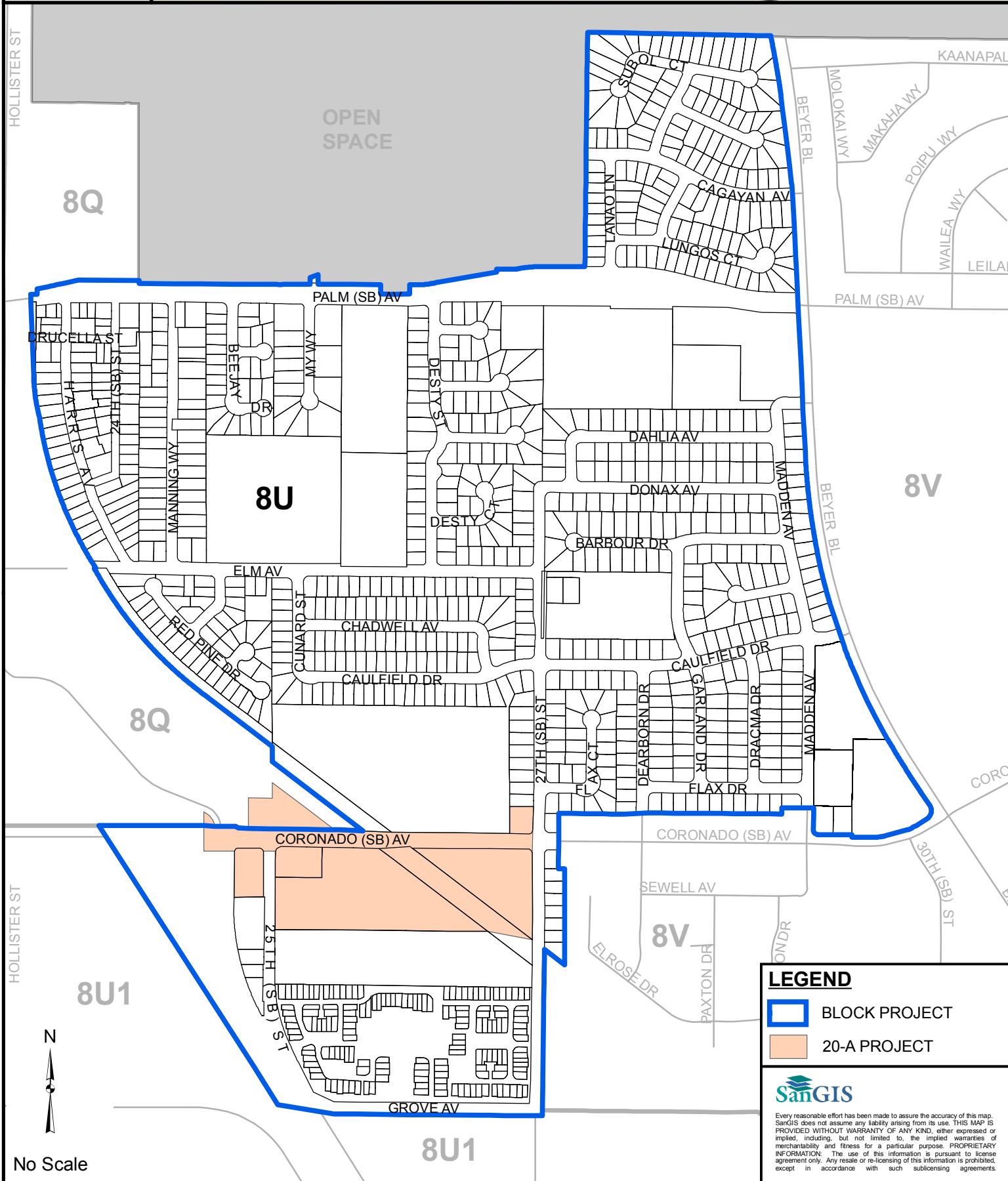


THE CITY OF SAN DIEGO

Utilities Undergrounding Program

Residential Project Block 8U

A CLEAR VIEW OF SAN DIEGO



No Scale



Utilities Undergrounding Program Master Plan 2009

Residential Project Block 8U1

Council District:8
Project Status: unallocated
Allocation Year:2022
Estimated Start of Construction: June 2024
Estimated End of Construction: June 2026
Estimated Trench Length: 12,872'
Estimated Number of Customers:413
Estimated Project Cost:\$6,850,973


20A Projects Included in this Block Project Area

Project Name: 27 Th (SB) St
Allocation Year: 2022
Length: 1,335'
Project Status:unallocated

Project Name: Ingrid Av
Allocation Year: 2022
Length: 2,266'
Project Status:unallocated

Project Name: Iris
Allocation Year: 2013
Length: 1,782'
Project Status:unallocated

Contact : Underground Utility Program Info. Line
 Phone : (619) 533-3841
 Email : undergrounding@sandiego.gov
 Website : www.sandiego.gov/undergrounding



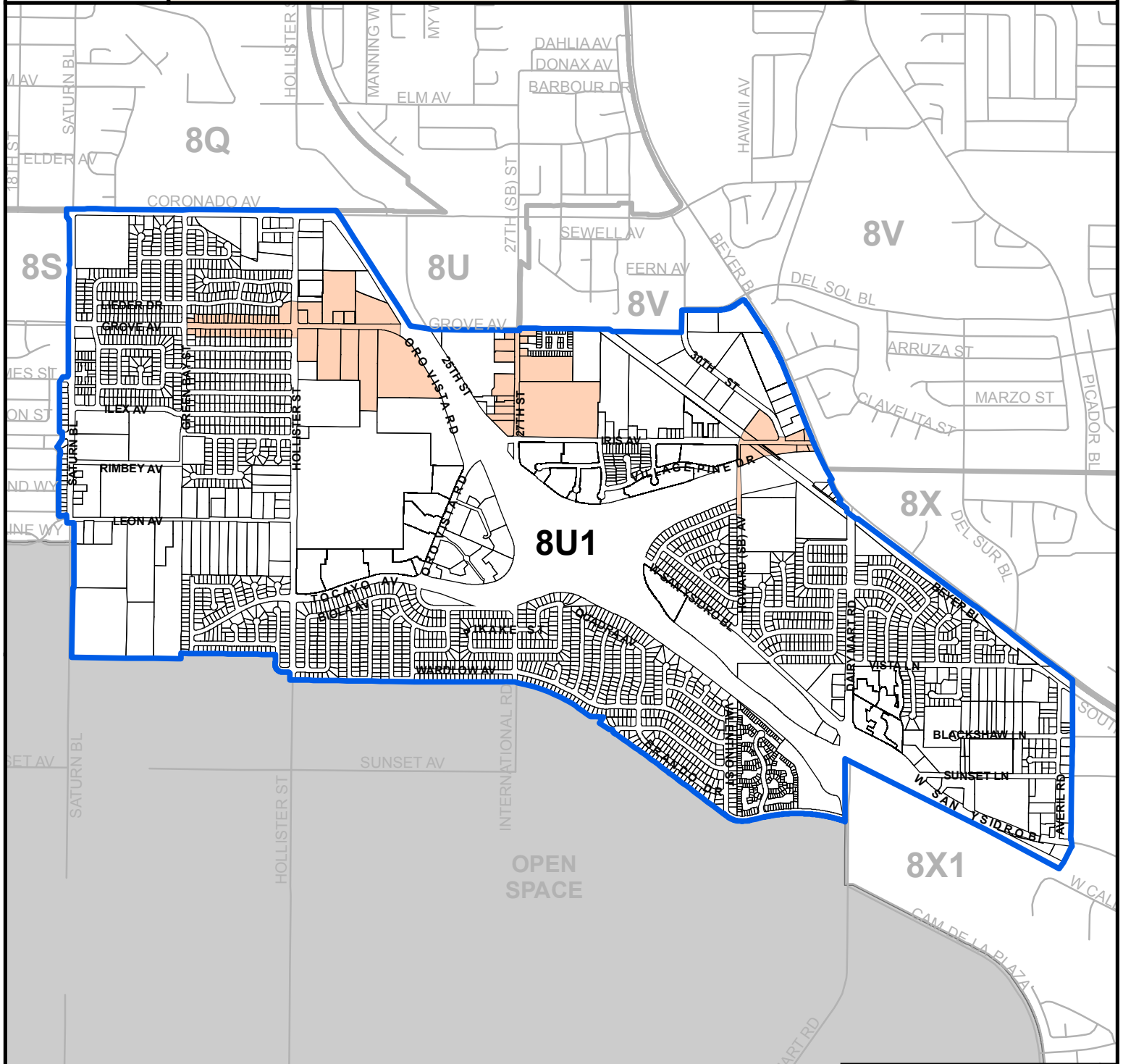


THE CITY OF SAN DIEGO

Utilities Undergrounding Program

Residential Project Block 8U1

A CLEAR VIEW OF SAN DIEGO



LEGEND	
	BLOCK PROJECT
	20-A PROJECT



Every reasonable effort has been made to assure the accuracy of this map. SanGIS does not assume any liability arising from its use. THIS MAP IS PROVIDED WITHOUT WARRANTY OF ANY KIND, either expressed or implied, including, but not limited to, the implied warranties of merchantability and fitness for a particular purpose. PROPRIETARY INFORMATION: The use of this information is pursuant to license agreement only. Any resale or re-licensing of this information is prohibited, except in accordance with such sublicensing agreements.

No Scale



Utilities Undergrounding Program Master Plan 2009

Residential Project Block 8U2

Council District:8
Project Status: unallocated
Allocation Year:2025
Estimated Start of Construction: June 2027
Estimated End of Construction: June 2029
Estimated Trench Length: 12,800'
Estimated Number of Customers:323
Estimated Project Cost:\$6,327,621

20A Projects Included in this Block Project Area

Project Name: Beyer Wy (Distribution)
Allocation Year: 2021
Length: 1,396'
Project Status:unallocated

Project Name: Coronado (SB) Av
Allocation Year: 2012
Length: 1,330'
Project Status:unallocated

Contact : Underground Utility Program Info. Line
 Phone : (619) 533-3841
 Email : undergrounding@sandiego.gov
 Website : www.sandiego.gov/undergrounding





THE CITY OF SAN DIEGO

Utilities Undergrounding Program

Residential Project Block 8U2

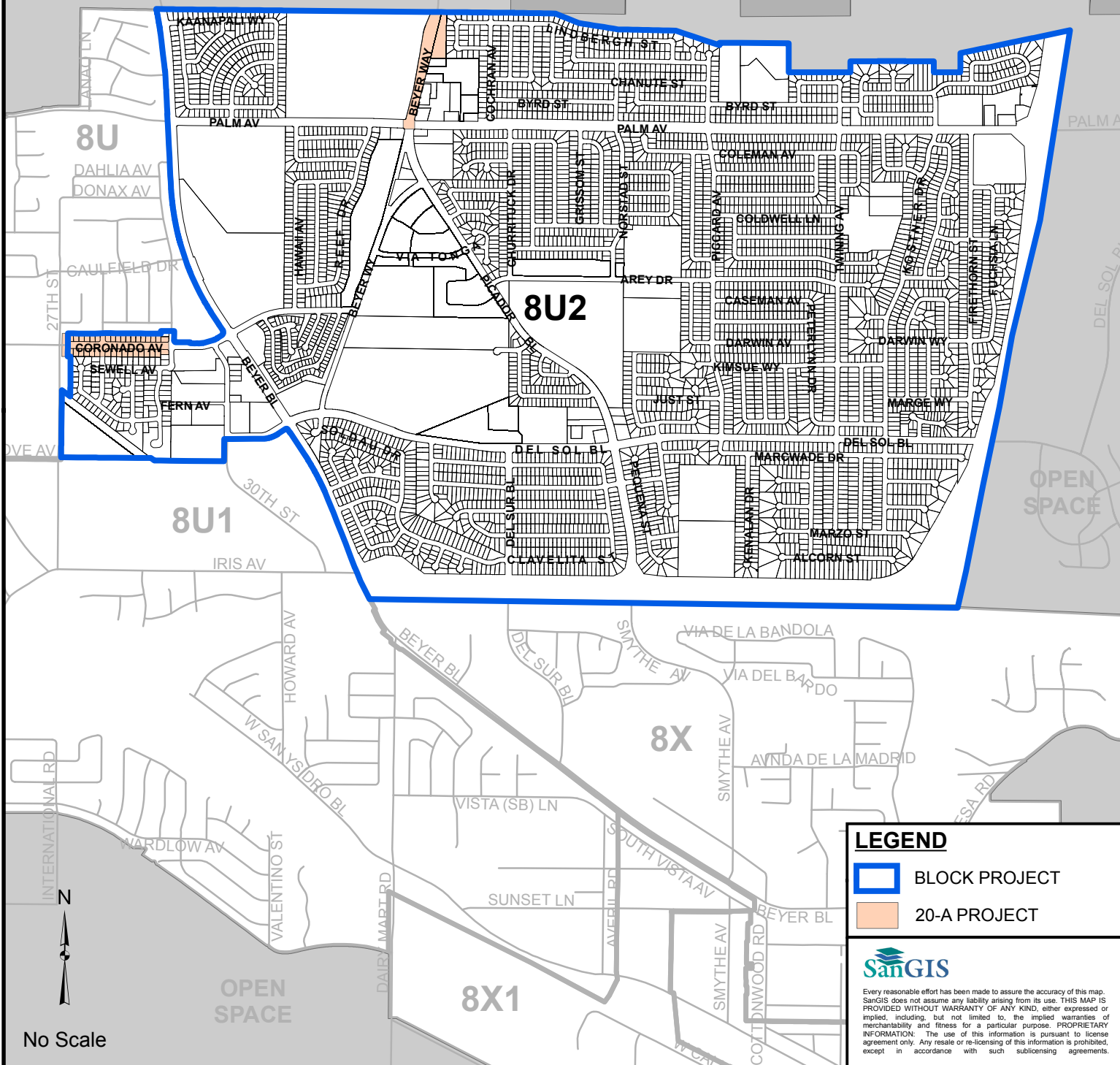
A CLEAR VIEW OF SAN DIEGO



CHULA VISTA



OPEN SPACE

OPEN SPACE



OPEN SPACE

LEGEND

-  BLOCK PROJECT
-  20-A PROJECT



Every reasonable effort has been made to assure the accuracy of this map. SanGIS does not assume any liability arising from its use. THIS MAP IS PROVIDED WITHOUT WARRANTY OF ANY KIND, either expressed or implied, including, but not limited to, the implied warranties of merchantability and fitness for a particular purpose. PROPRIETARY INFORMATION: The use of this information is pursuant to license agreement only. Any resale or re-licensing of this information is prohibited, except in accordance with such sublicensing agreements.



No Scale



Utilities Undergrounding Program Master Plan 2009

Residential Project Block 8W

Council District:8
Project Status: unallocated
Allocation Year:2031
Estimated Start of Construction: June 2033
Estimated End of Construction: June 2035
Estimated Trench Length: 9,632'
Estimated Number of Customers: 174
Estimated Project Cost: \$4,595,801

20A Projects Included in this Block Project Area

Project Name: East Beyer Bl
Allocation Year: 2021
Length: 1,733'
Project Status: unallocated

Contact : Underground Utility Program Info. Line
 Phone : (619) 533-3841
 Email : undergrounding@san Diego.gov
 Website : www.sandiego.gov/undergrounding



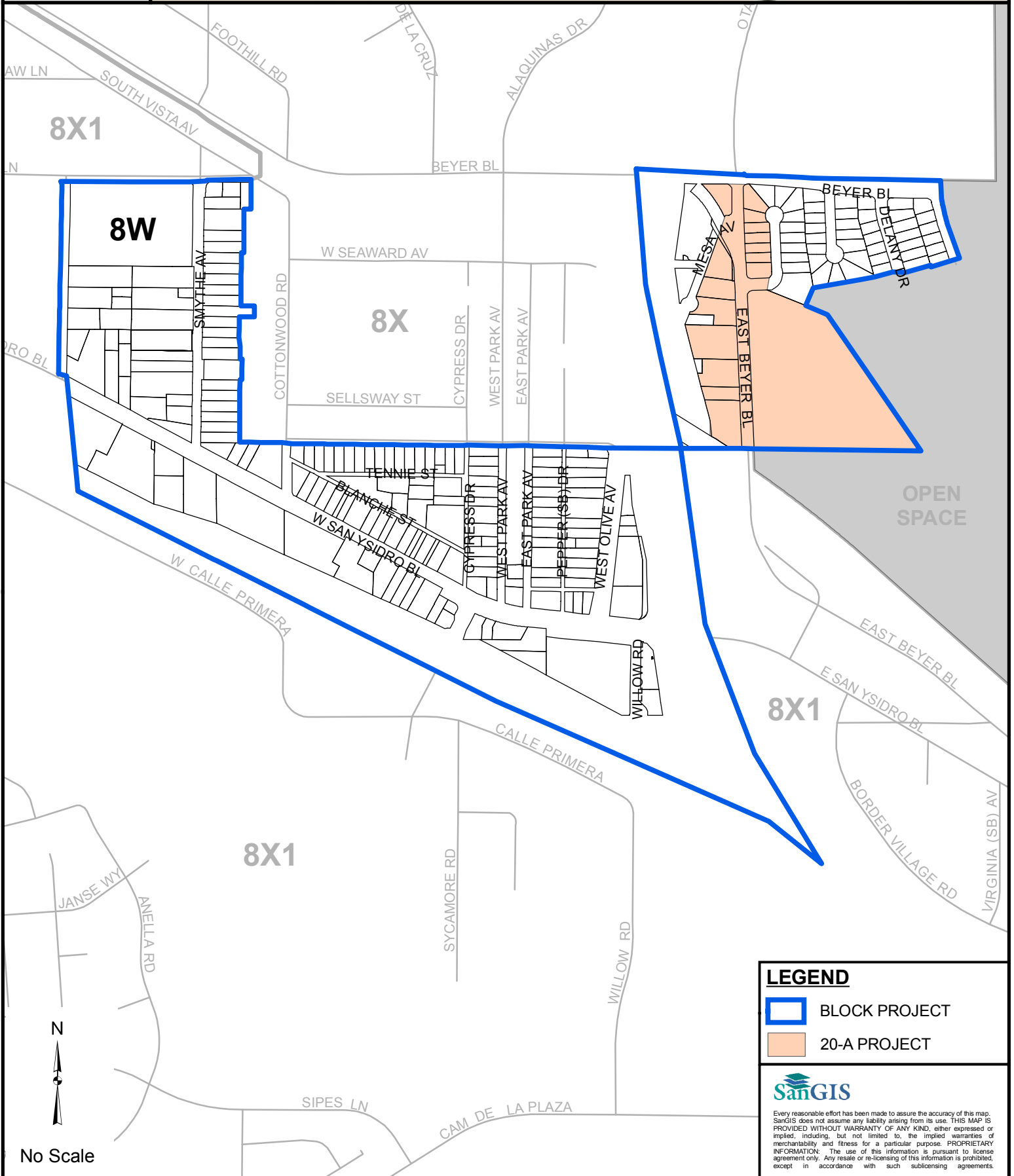


THE CITY OF SAN DIEGO

Utilities Undergrounding Program

Residential Project Block 8W

A CLEAR VIEW OF SAN DIEGO



LEGEND

- BLOCK PROJECT
- 20-A PROJECT

SanGIS

Every reasonable effort has been made to assure the accuracy of this map. SanGIS does not assume any liability arising from its use. THIS MAP IS PROVIDED WITHOUT WARRANTY OF ANY KIND, either expressed or implied, including, but not limited to, the implied warranties of merchantability and fitness for a particular purpose. PROPRIETARY INFORMATION: The use of this information is pursuant to license agreement only. Any resale or re-licensing of this information is prohibited, except in accordance with such sublicensing agreements.



No Scale



Utilities Undergrounding Program Master Plan 2009

Residential Project Block 8X

Council District:8
Project Status: unallocated
Allocation Year:2026
Estimated Start of Construction: June 2028
Estimated End of Construction: June 2030
Estimated Trench Length: 10,784'
Estimated Number of Customers: 118
Estimated Project Cost: \$4,704,633

20A Projects Included in this Block Project Area

Project Name: East Beyer Bl
Allocation Year: 2020
Length: 4,514'
Project Status: unallocated

Contact : Underground Utility Program Info. Line
 Phone : (619) 533-3841
 Email : undergrounding@san Diego.gov
 Website : www.sandiego.gov/undergrounding



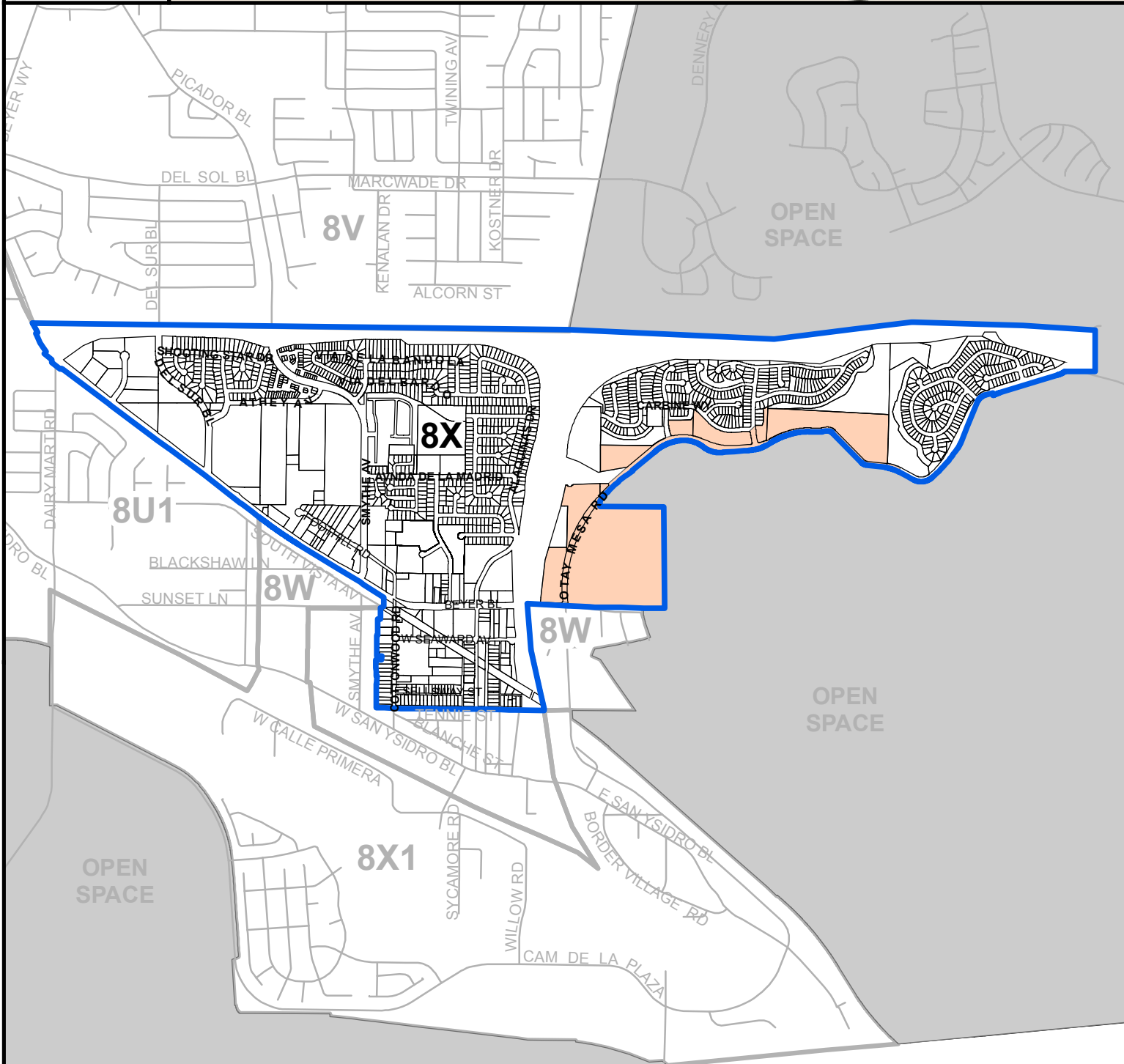


THE CITY OF SAN DIEGO

Utilities Undergrounding Program

Residential Project Block 8X



A CLEAR VIEW OF SAN DIEGO



MEXICO

No Scale

LEGEND

-  BLOCK PROJECT
-  20-A PROJECT



Every reasonable effort has been made to assure the accuracy of this map. SanGIS does not assume any liability arising from its use. THIS MAP IS PROVIDED WITHOUT WARRANTY OF ANY KIND, either expressed or implied, including, but not limited to, the implied warranties of merchantability and fitness for a particular purpose. PROPRIETARY INFORMATION: The use of this information is pursuant to license agreement only. Any resale or re-licensing of this information is prohibited, except in accordance with such sublicensing agreements.



Utilities Undergrounding Program Master Plan 2009

Residential Project Block 8X1

Council District:8
Project Status: unallocated
Allocation Year:2032
Estimated Start of Construction: June 2034
Estimated End of Construction: June 2036
Estimated Trench Length: 12,929'
Estimated Number of Customers: 178
Estimated Project Cost: \$5,768,929

20A Projects Included in this Block Project Area

Project Name: East Beyer Bl
Allocation Year: 2021
Length: 3,495'
Project Status: unallocated

Contact : Underground Utility Program Info. Line
 Phone : (619) 533-3841
 Email : undergrounding@san Diego.gov
 Website : www.sandiego.gov/undergrounding



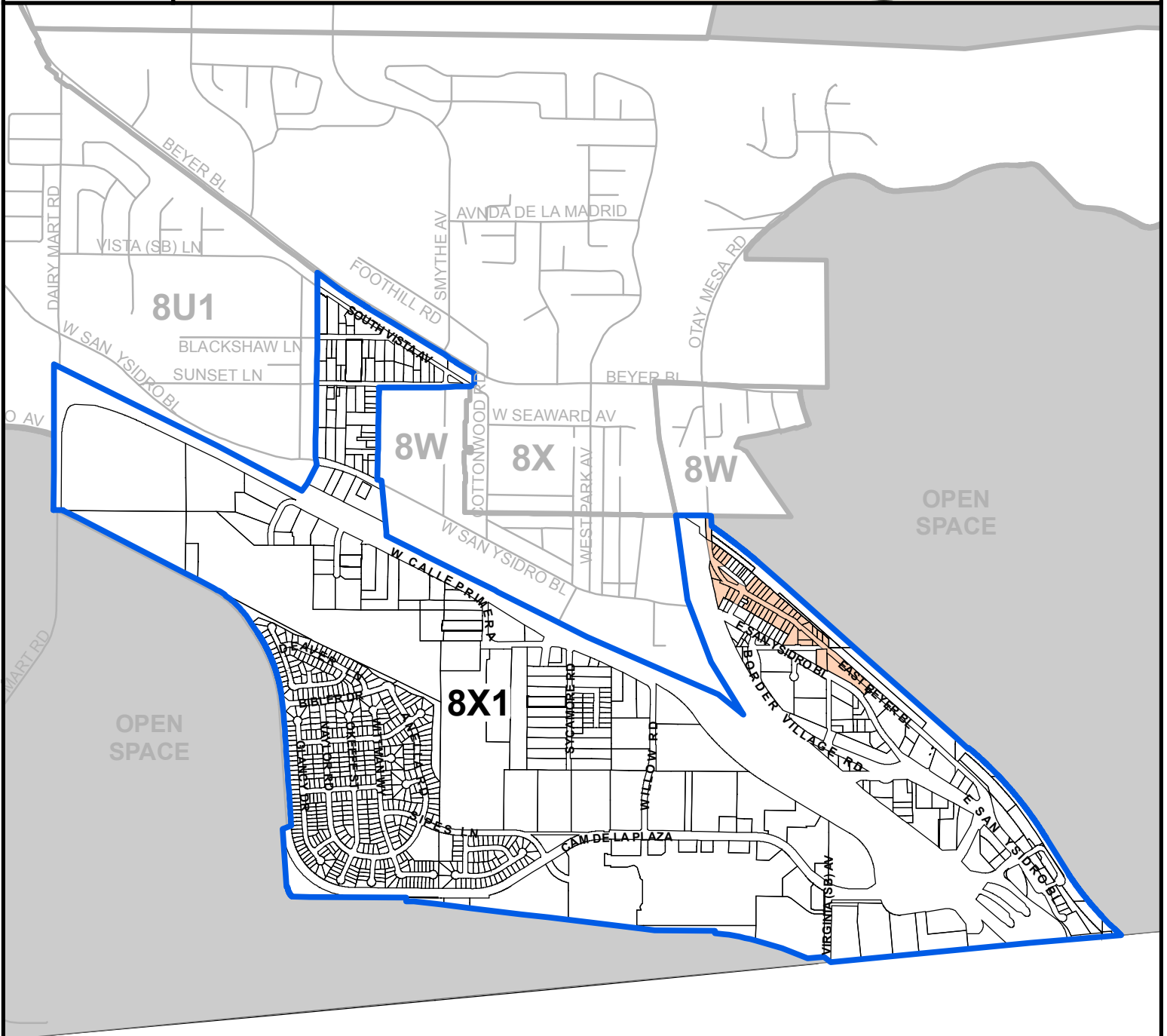


THE CITY OF SAN DIEGO

Utilities Undergrounding Program



Residential Project Block 8X1

A CLEAR VIEW OF SAN DIEGO



MEXICO

LEGEND

-  BLOCK PROJECT
-  20-A PROJECT



Every reasonable effort has been made to assure the accuracy of this map. SanGIS does not assume any liability arising from its use. THIS MAP IS PROVIDED WITHOUT WARRANTY OF ANY KIND, either expressed or implied, including, but not limited to, the implied warranties of merchantability and fitness for a particular purpose. PROPRIETARY INFORMATION: The use of this information is pursuant to license agreement only. Any resale or re-licensing of this information is prohibited, except in accordance with such sublicensing agreements.



No Scale

This page intentionally left blank.