



Date of Notice: February 14, 2020

NOTICE OF RIGHT TO APPEAL ENVIRONMENTAL DETERMINATION

PLANNING DEPARTMENT

PROJECT NAME: Installation of Pedestrian Countdown Timers

COMMUNITY PLAN AREA: Citywide

COUNCIL DISTRICT: Citywide

LOCATION: Citywide, see Attachment A "Maps and Location List" for specific locations.

PROJECT DESCRIPTION: This project will improve pedestrian crossing safety by installing new Pedestrian Countdown Timers on existing traffic signal poles at 215 intersection locations throughout the City of San Diego's paved Right-of-Way. No staging, grading, excavation, or ground disturbances of any kind will occur from the installation work.

ENTITY CONSIDERING PROJECT APPROVAL: City of San Diego

ENVIRONMENTAL DETERMINATION: Categorically exempt from CEQA pursuant to State CEQA Guidelines Section 15301 (Existing Facilities).

ENTITY MAKING ENVIRONMENTAL DETERMINATION: City of San Diego Mayor-Appointed Designee.

STATEMENT SUPPORTING REASON FOR ENVIRONMENTAL DETERMINATION:

The City of San Diego conducted an environmental review that determined the project would not have the potential for causing a significant effect on the environment pursuant to State CEQA Guidelines Section 15301 (Existing Facilities), which allows the operation, repair, maintenance, permitting, leasing, licensing, or minor alteration of existing public or private structures, facilities, mechanical equipment, or topographical features, involving negligible or no expansion of existing or former use; and where the exceptions listed in CEQA Section 15300.2 would not apply in that no cumulative impacts were identified; no significant effects on the environment were identified; the project is not adjacent to a scenic highway; no historical resources would be affected by the action; and the project was not identified on a list of hazardous waste sites pursuant to Section 65962.5 of the Government Code.

As to the exception for hazardous materials, there are locations listed on GeoTracker and EnviroStor within 1,000 feet of the public right-of-way. While these locations are listed, the proposed project would not involve ground disturbance which would expose potential hazardous materials, and as such would not preclude the use of a CEQA exemption pursuant to Section 65962.5 of the Government Code.

CITY CONTACT: Sonja Olsen
MAILING ADDRESS: 2781 Caminito Chollas, San Diego, CA 92105
PHONE NUMBER: (619) 527-8092

On February 14, 2020, the City of San Diego made the above-referenced environmental determination pursuant to the California Environmental Quality Act (CEQA). This determination is appealable to the City Council. If you have any questions about this determination, contact the City Contact listed above.

Applications to appeal CEQA determination to the City Council must be filed in the office of the City Clerk within 10 business days from the date of the posting of this Notice (**March 2, 2020**). The appeal application can be obtained from the City Clerk, 202 'C' Street, Second Floor, San Diego, CA 92101.

This information will be made available in alternative formats upon request.

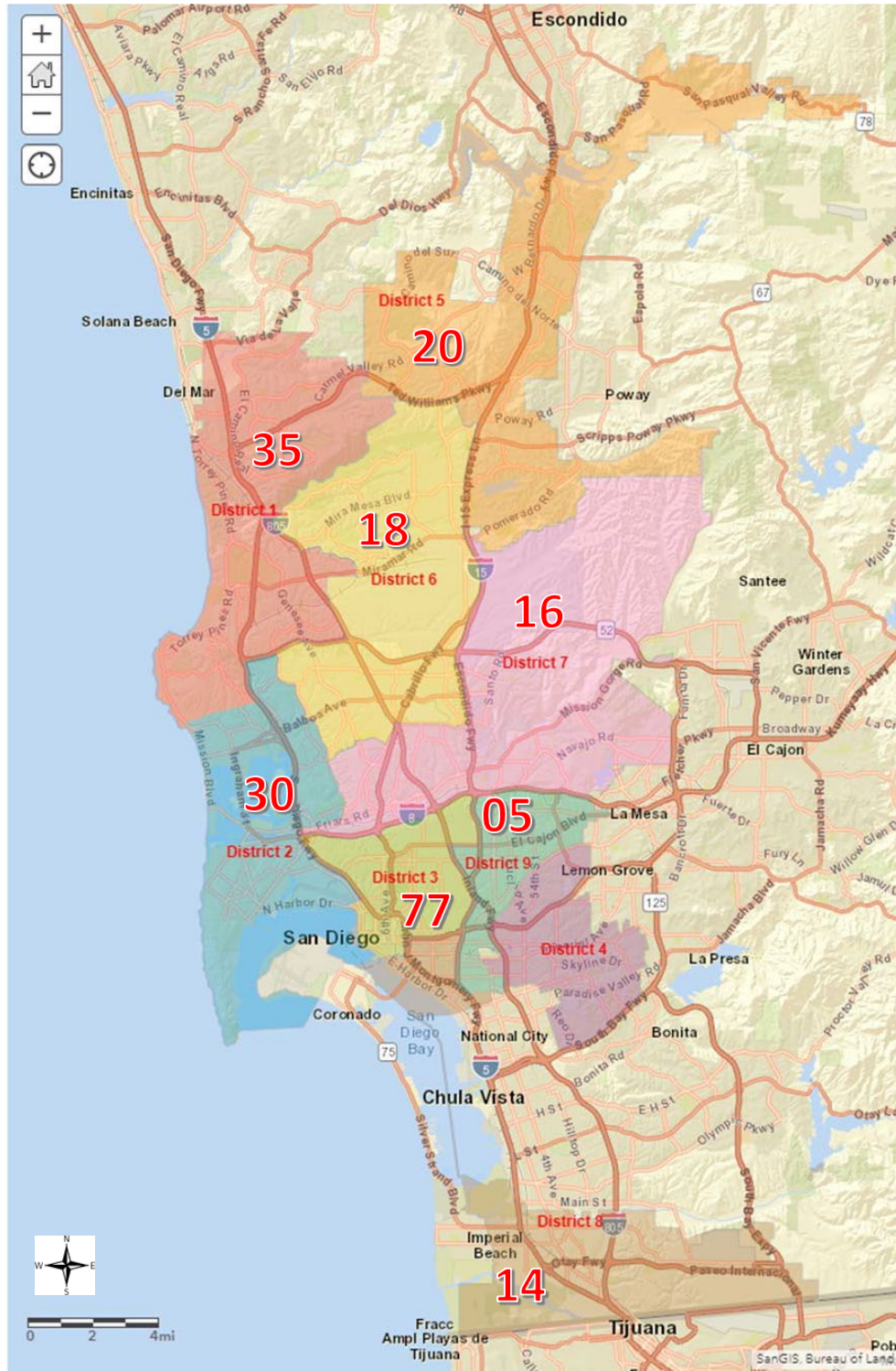
POSTED IN THE OFFICE OF DSD

POSTED: 2/14/2020

REMOVED: _____

POSTED: T. Ash-Reynolds

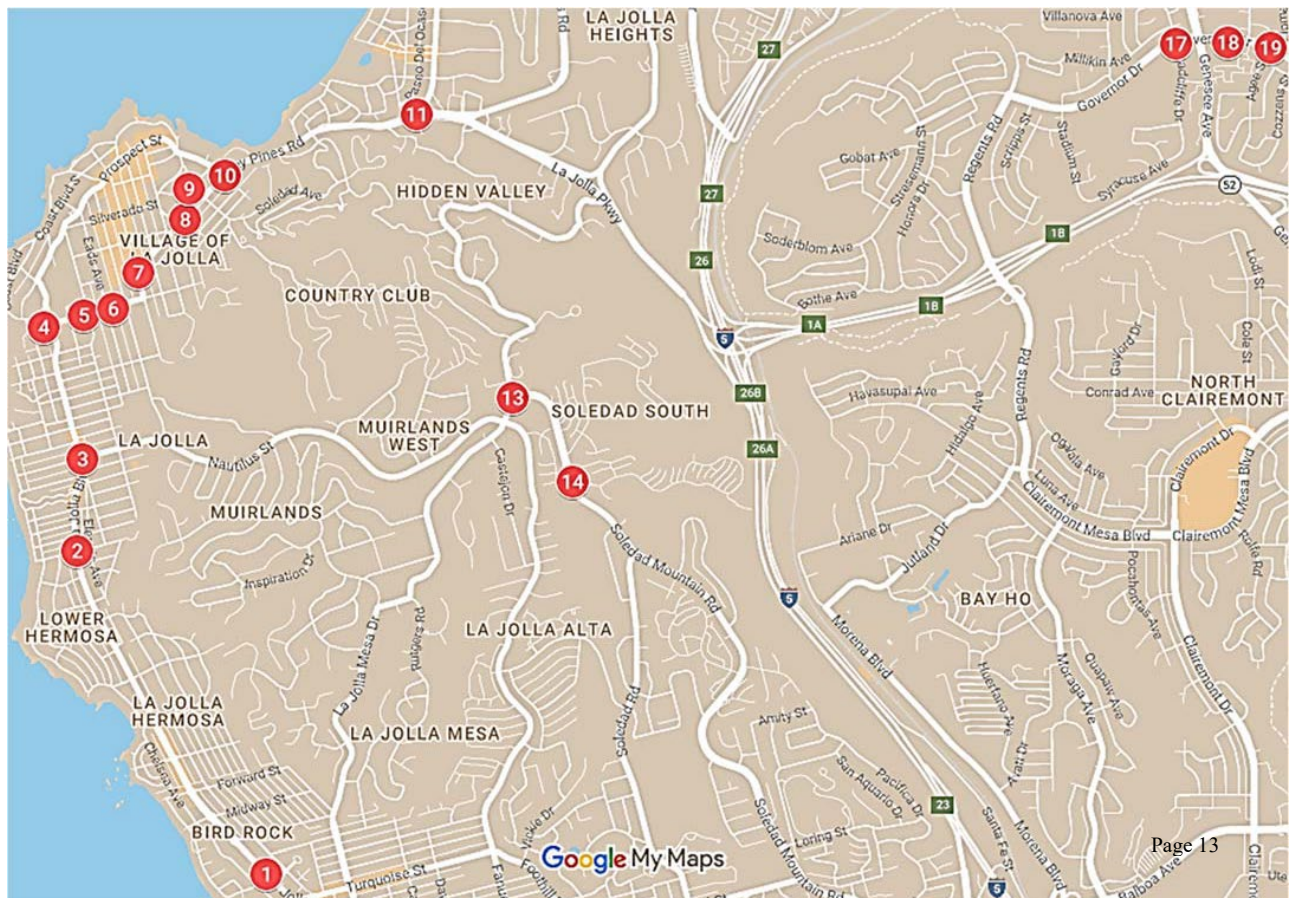
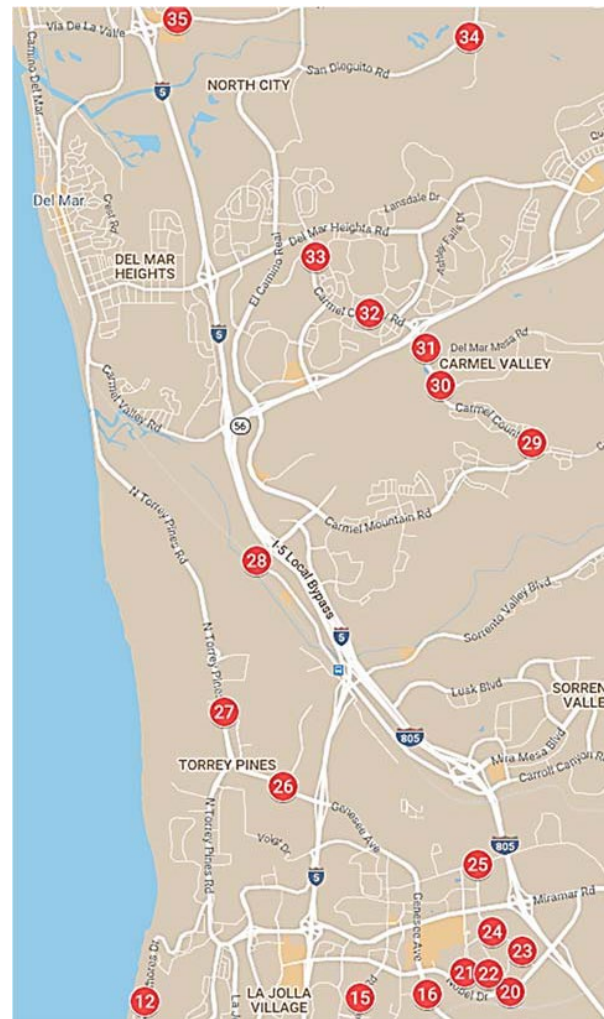
Attachment A: Maps and Location List
215 INTERSECTIONS THROUGHOUT THE CITY



LEGEND

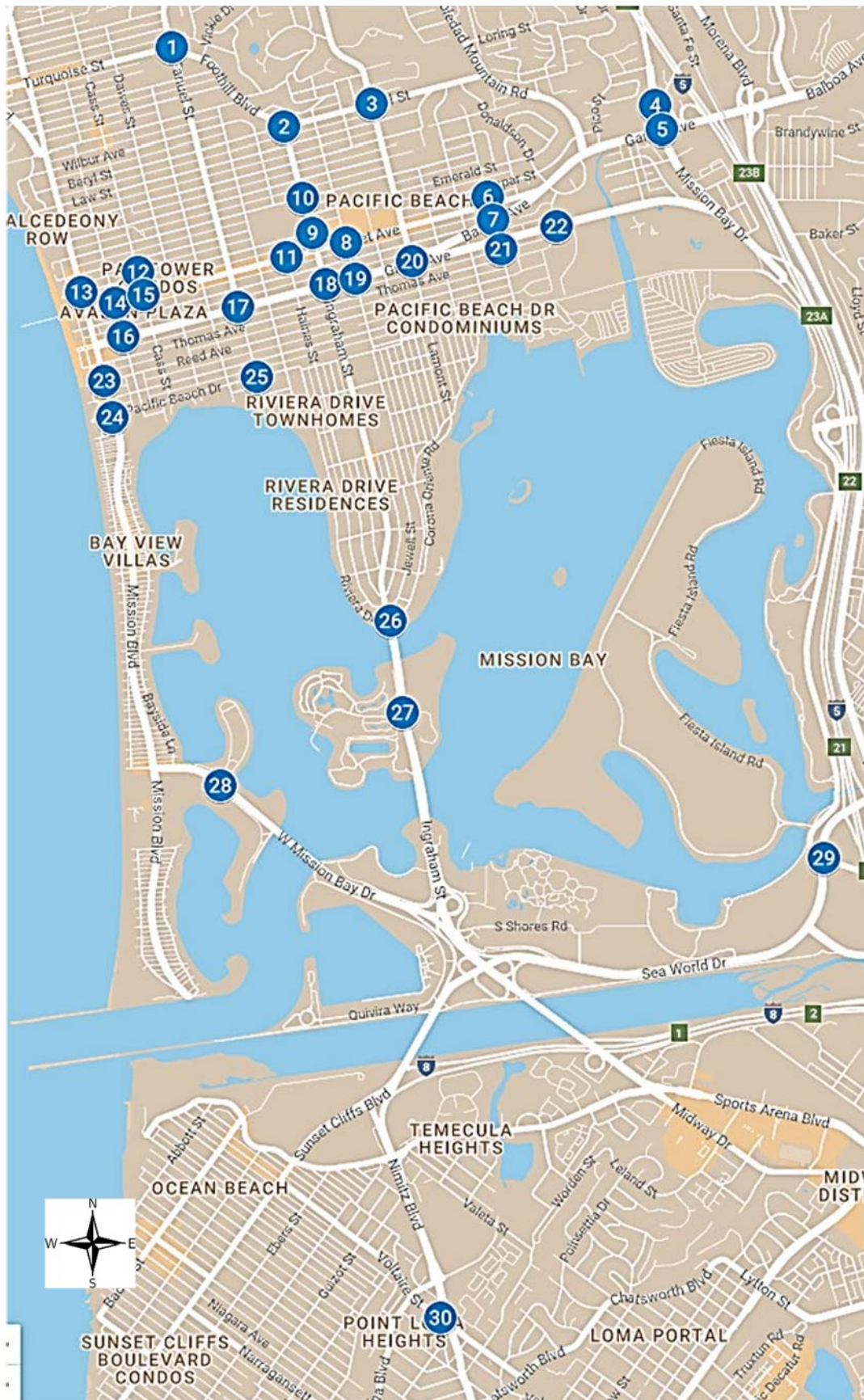
of Intersections per Council District

Council District 1: HSIP Project Intersections



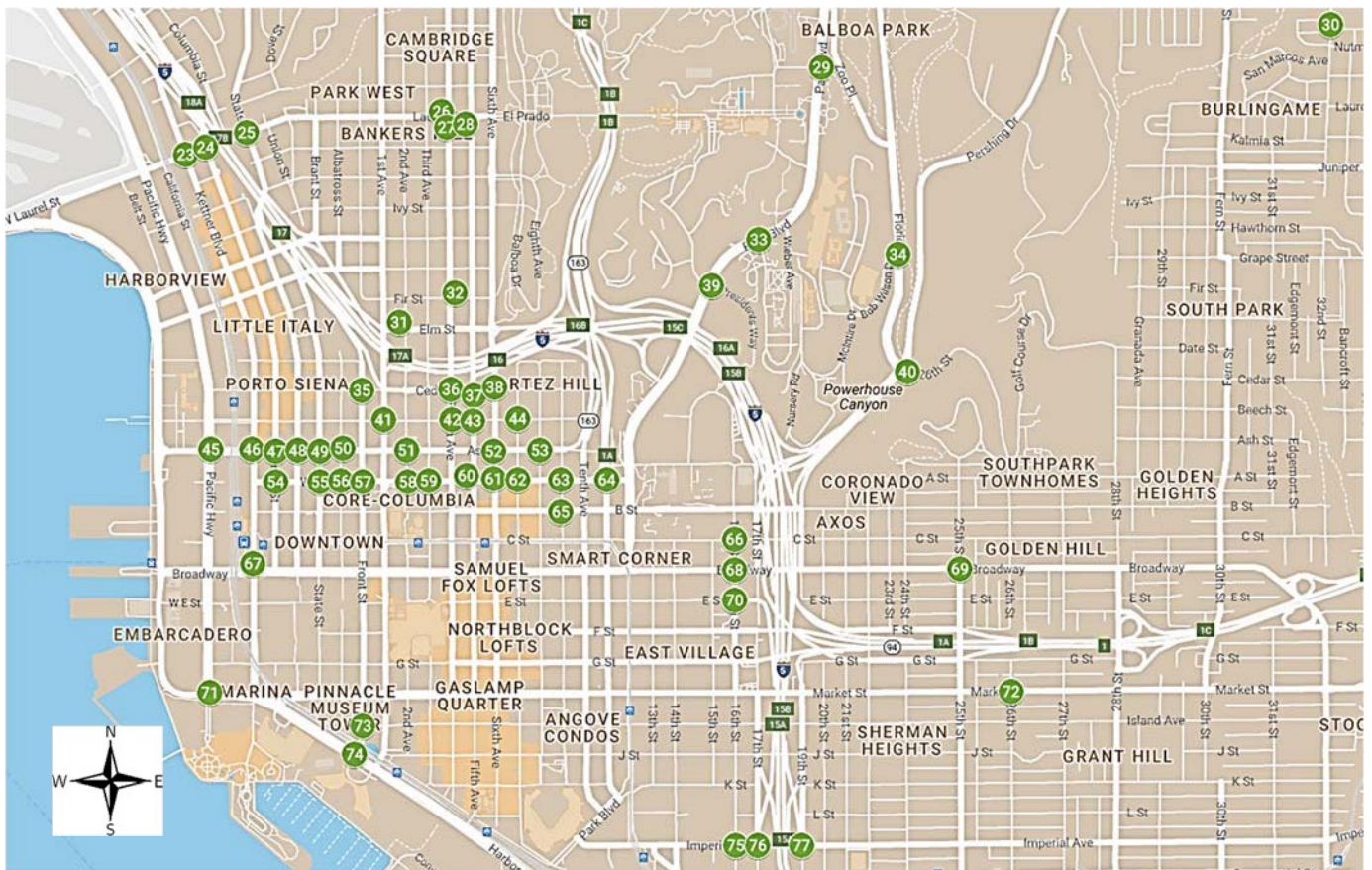
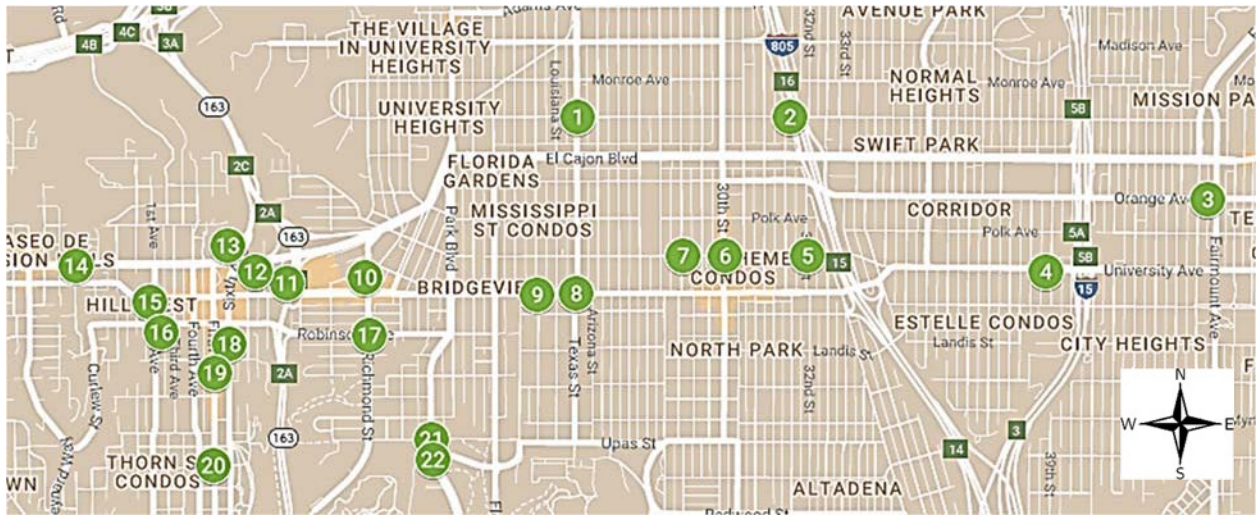
Council District 1 HSIP Project Intersection		
11-San Diego-2		
INT ID	Community	Intersection
1	La Jolla	Sea Ridge Dr and La Jolla Bl
2	La Jolla	Palomar Ave and La Jolla Bl
3	La Jolla	Nautilus St and La Jolla Bl
4	La Jolla	Pearl St and La Jolla Bl
5	La Jolla	Draper St and Pearl St
6	La Jolla	Eades Ave and Pearl St
7	La Jolla	Girard Ave and Torrey Pines Rd
8	La Jolla	Ivanhoe Ave E and Torrey Pines Rd
9	La Jolla	Pottery Park Dwy and Torrey Pines Rd
10	La Jolla	Prospect Pl and Torrey Pines Rd
11	La Jolla	Torrey Pines Rd and La Jolla Shores Dr
12	La Jolla	El Paseo Grande and La Jolla Shores Dr
13	La Jolla	Soledad Mountain Rd and La Jolla Scenic Dr
14	La Jolla	Ridgegate Row and Soledad Mountain Rd
15	UTC	Regents Rd and Berino Ct
16	UTC	Genesee Ave and Decoro St
17	UTC	Govenor Dr and Radcliff Dr
18	UTC	Governor Dr and Edmonton Ave
19	UTC	Governor Dr and Agee St
20	UTC	Nobel Dr and Shoreline Dr
21	UTC	Renaissance Ave and Town Center Dr
22	UTC	Executive Dr and Town Center Drive
23	UTC	Judicial Dr and Sydney Ct
24	UTC	Golden Haven Dr and Town Center Dr
25	UTC	Judicial Dr and Sydney Ct
26	UTC	Genesee Ave and Science Center Dr
27	Torrey Pines	John J Hopkins Dr and N Torrey Pines Rd
28	Torrey Pines	Sorrento Valley Rd and Carmel Mountain Rd
29	Carmel Valley	Carmel Country Rd and Stone Haven Wy
30	Carmel Valley	Carmel Country Rd and Grand Del Mar Wy
31	Carmel Valley	Carmel Country Rd and Caminito Classica
32	Carmel Valley	Carmel Country Rd and Carmel Mission Rd
33	Carmel Valley	Town Center Getaway and Town Center Dr
34	Carmel Valley	San Dieguito Rd and Derby Farms Rd
35	Carmel Valley	San Andreas Dr and Via De La Valle

Council District 2: HSIP Project Intersections



Council District 2 HSIP Project Intersections		
11-San Diego-2		
INT ID	Community	Intersections
1	Pacific Beach	Foothill Bl and Fanuel St
2	Pacific Beach	Beryl St and Ingraham St
3	Pacific Beach	Beryl St and Lamont St
4	Pacific Beach	Damon Ave and Mission Bay Dr
5	Pacific Beach	Mission Bay and Garnet Ave
6	Pacific Beach	Olney St and Garnet Ave
7	Pacific Beach	Balboa Ave and Olney St
8	Pacific Beach	Jewel St and Grand Ave
9	Pacific Beach	Felspar St and Ingraham St
10	Mission Beach	Diamond St and Ingraham St
11	Pacific Beach	Haines St and Garnet Ave
12	Pacific Beach	Cass St and Garnet Ave
13	Pacific Beach	Felspar St and Mission Blvd
14	Pacific Beach	Bayard St and Grand Ave
15	Pacific Beach	Cass St and Garnet Ave
16	Pacific Beach	Bayard St and Garnet Ave
17	Pacific Beach	Fanuel St and Grand Ave
18	Pacific Beach	Grand Ave and Ingraham St
19	Pacific Beach	Jewel St and Grand Ave
20	Pacific Beach	Lamont St and Grand Ave
21	Pacific Beach	Olney St and Grand Ave
22	Pacific Beach	Culver St and Grand Ave
23	Pacific Beach	Reed Ave and Mission Bl
24	Pacific Beach	Pacific Beach Dr and Mission Bl
25	Pacific Beach	Pacific Beach Dr and Fanuel St
26	Pacific Beach	Crown Point and Ingraham St
27	Mission Beach	Vacation St and Ingraham St
28	Mission Beach	Gleason Rd and West Mission Bay
29	Mission Beach	East Mission Bay and Sea World Drive
30	Peninsula	Voltaire St and Wabaska Dr

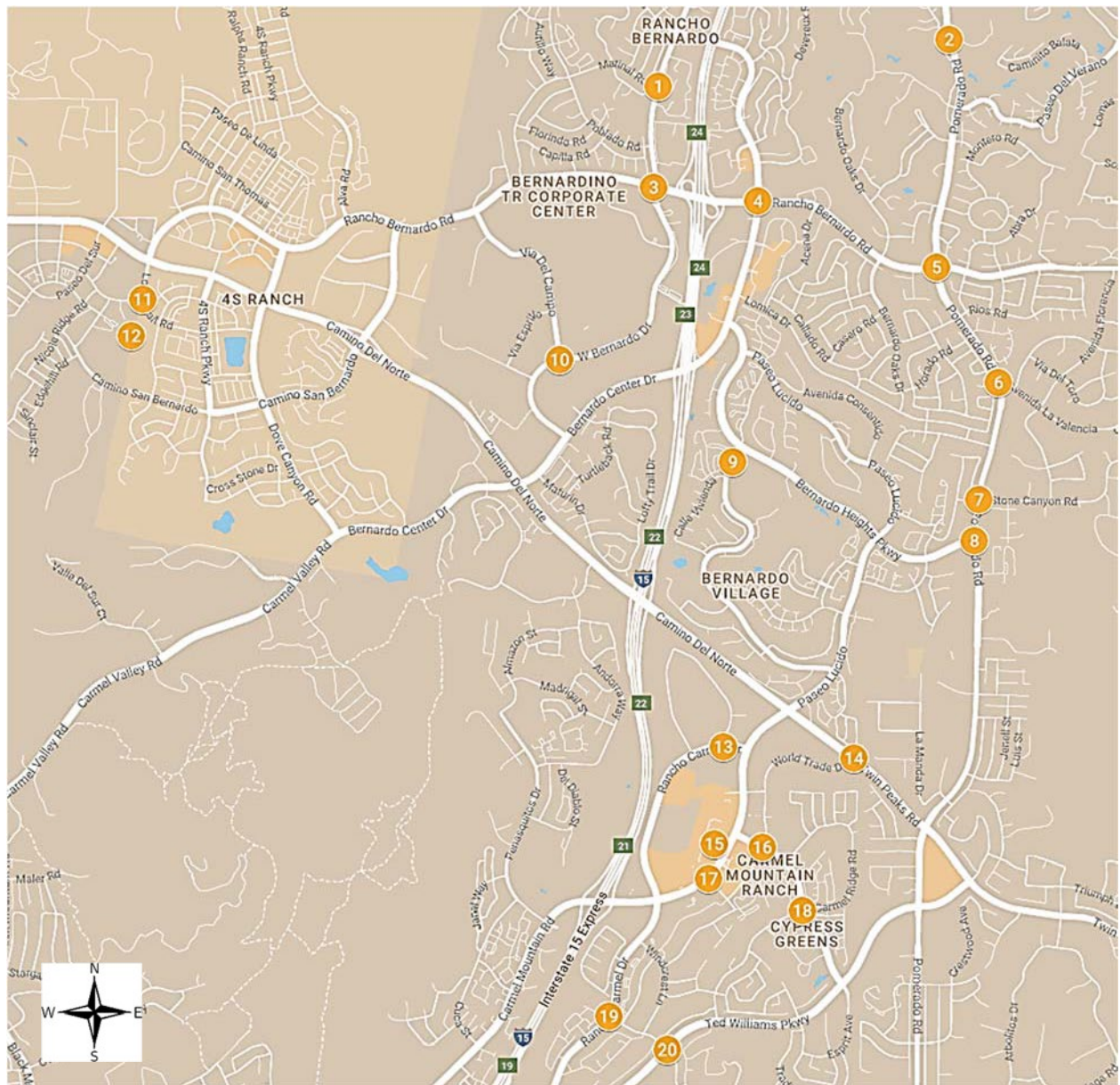
Council District 3: HSIP Project Intersections



Council District 3 HSIP Project Intersections		
11-San Diego-2		
INT ID	Community	Intersection 1
1	North Park	Texas St and Meade Ave
2	North Park	Boundary St and Meade Ave
3	North Park	Fairmount Ave and Orange Ave
4	Hillcrest	08th Ave and University Ave
5	North Park	Lincoln Ave and 32nd St
6	North Park	Lincoln Ave and 30th St
7	North Park	Lincoln Ave and Utah St
8	NorthPark	Texas St and University Ave
9	NorthPark	Mississippi St and University Ave
10	Hillcrest	03rd Ave and University Ave
11	Hillcrest	09th Ave and University Ave
12	Hillcrest	07th Ave and Robinson Ave
13	Hillcrest	06th Ave and University Ave
14	Hillcrest	Dove St and Washington Ave
15	Hillcrest	01st Ave and University Ave
16	Hillcrest	01st Ave and Robinson Ave
17	Hillcrest	Richmond St and Robinson Ave
18	Hillcrest	06th Ave and Upas St
19	Hillcrest	05th Ave and Pennsylvania Ave
20	Hillcrest	05th Ave and Upas St
21	Hillcrest	Park Bl and Upas St
22	Balboa Park	Morley Field and Park Blvd
23	Little Italy	Kettner Bl and Laurel St
24	Little Italy	India St and Laurel St
25	Little Italy	State St and Laurel St
26	Banker's Hill	04th Ave and Laurel St
27	Banker's Hill	01st Ave and Laurel St
28	Banker's Hill	05th Ave and Laurel St
29	Balboa Park	Village Pl and Park Blvd
30	North Park	32nd St and North Park
31	Banker's Hill	01st Ave and Elm St
32	Banker's Hill	04th Ave and Grape St
33	Balboa Park	Inspiration Point Wy and Park Bl
34	Balboa Park	Bob Wilson Dr and Florida Dr
35	Downtown	Front St and Cedar St
36	Downtown	04th Ave and Cedar St
37	Downtown	05th Ave and Cedar St
38	Downtown	06th Ave and Cedar St
39	Balboa Park	President's Wy and Park Bl
40	Balboa Park	Florida St and 26th St
41	Downtown	01st Ave and Beech St
42	Downtown	04th Ave and Beech St
43	Downtown	05th Ave and Beech St
44	Downtown	06th Ave and Beech St

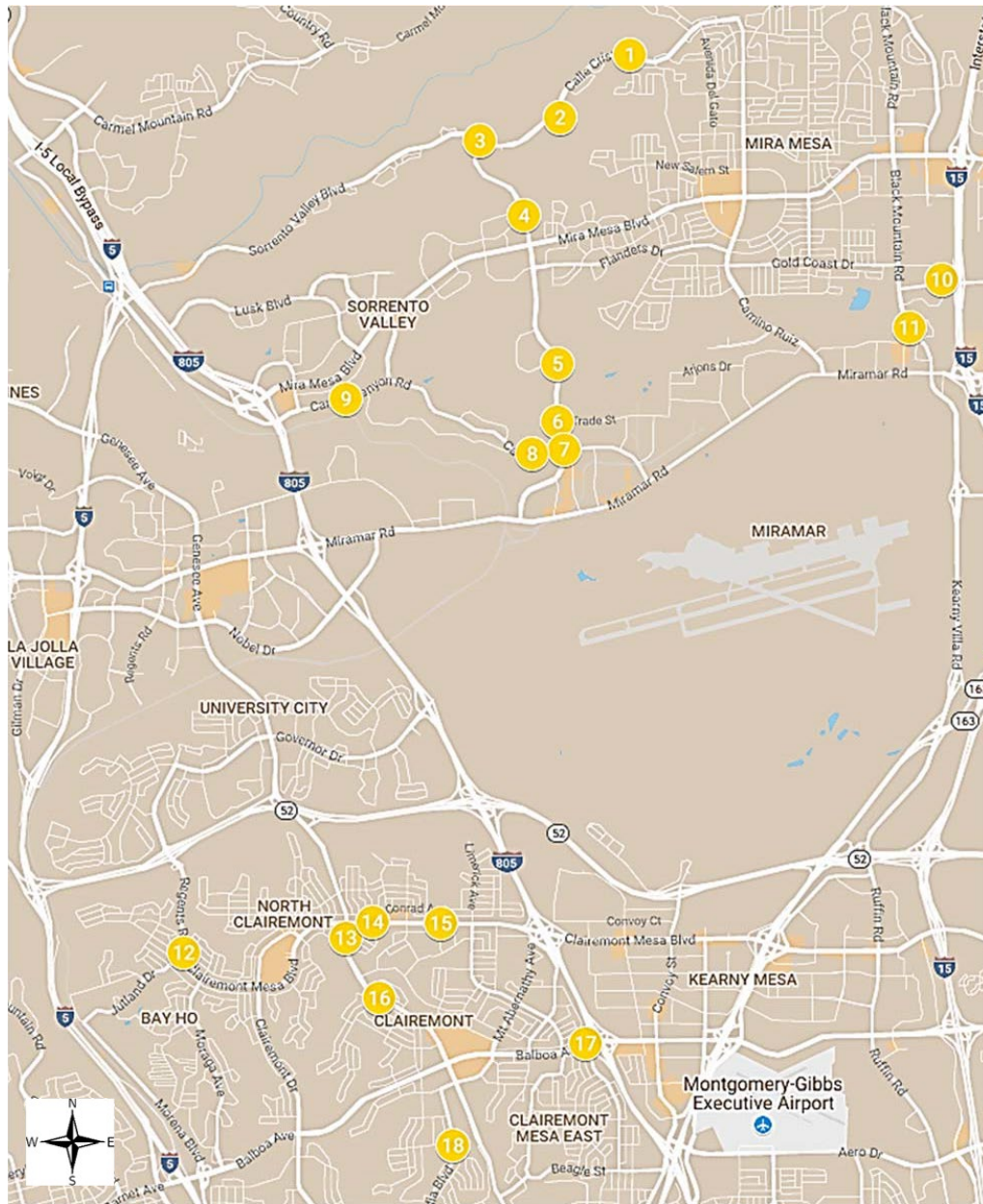
Council District 3 HSIP Project Intersections		
11-San Diego-2		
INT ID	Community	Intersection 1
45	Downtown	Pacific Highway and Ash St
46	Downtown	Kettner Blvd and Ash St
47	Downtown	India St and Ash St
48	Downtown	Columbia St and Ash St
49	Downtown	State St and Ash St
50	Downtown	Union St and Ash St
51	Downtown	2nd Ave and Ash St
52	Downtown	06th Ave and Ash St
53	Downtown	08th Ave and Ash St
54	Downtown	India St and A St
55	Downtown	State St and A St
56	Downtown	Union St and A St
57	Downtown	Front St and A St
58	Downtown	2nd Ave and A St
59	Downtown	03rd Ave and A St
60	Downtown	05th Ave and A St
61	Downtown	6th Ave and A St
62	Downtown	7th Ave and A St
63	Downtown	09th Ave and A St
64	Downtown	11th Ave and A St
65	Downtown	09th Ave and B St
66	Downtown	16th St and C St
67	Little Italy	Kettner Bl and American Plaza
68	Downtown	16th St and Broadway
69	Golden Hill	25th St and Broadway
70	Downtown	16th St and E St
71	Downtown	Harbor and Pacific Highway
72	Golden Hill	26th St and Market St
73	Downtown	Front St and Island Ave
74	Downtown	Harbor and Front St
75	Downtown	16th St and Imperial Ave
76	Downtown	17th St and Imperial Ave
77	Downtown	19th St and Imperial Ave

Council District 5: HSIP Project Intersections



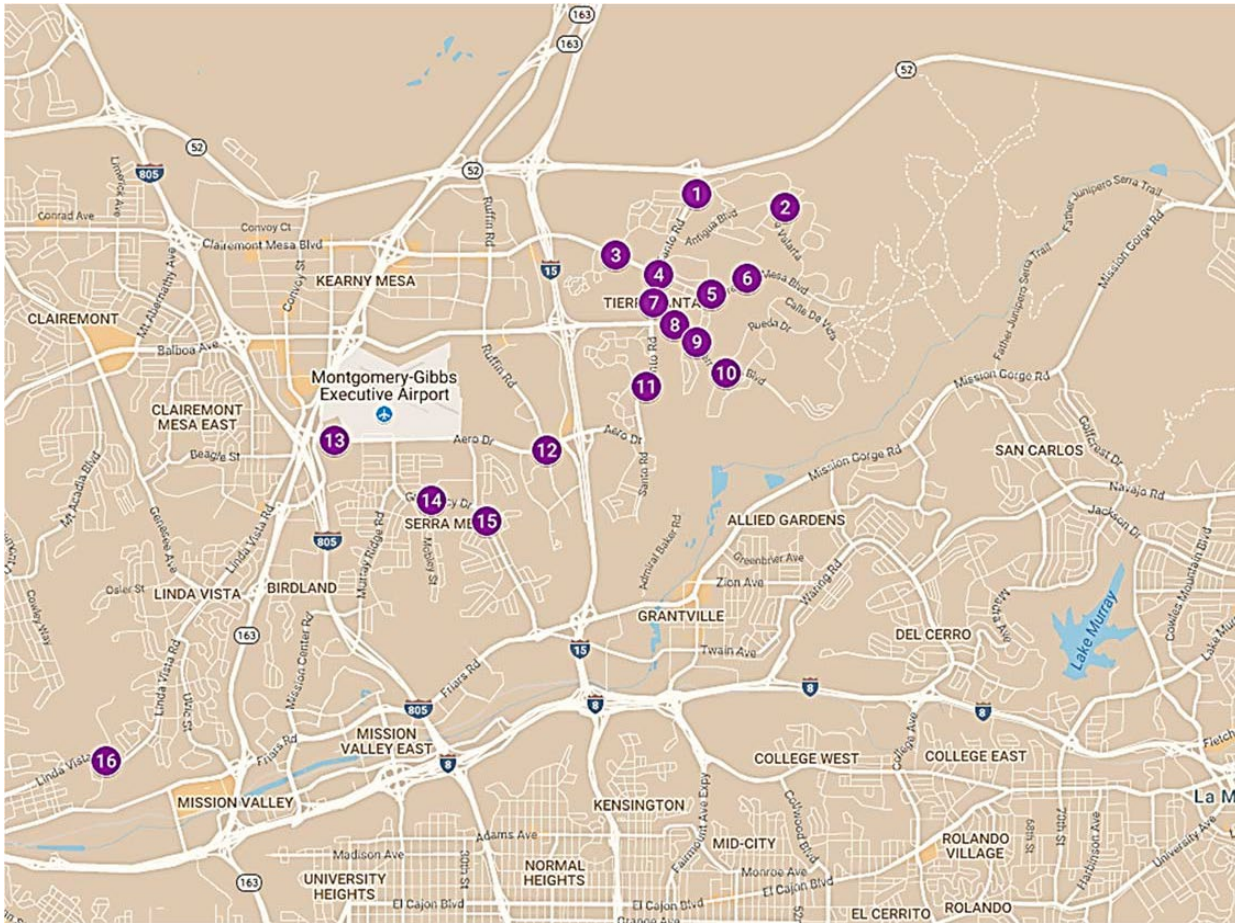
Council District 5 HSIP Project Intersections		
11-San Diego-2		
INT ID	Community	Intersections
1	Black Mountain	Matinal Rd and W Bernardo Dr
2	Black Mountain	Oaks North Dr and Pomerado Rd
3	Black Mountain	Rancho Bernardo Dr and W Bernardo Dr
4	Black Mountain	Rancho Bernardo Dr and Bernardo Ctr Dr
5	Black Mountain	Rancho Bernardo Dr and Pomerado Rd
6	Black Mountain	Higa Pl and Pomerado Rd
7	Black Mountain	Stone Canyon Rd and Pomerado Rd
8	Black Mountain	Bernardo Heights Pkwy and Pomerado Rd
9	Black Mountain	Bernado Heights Pkwy and Bernardo Ctr Dr
10	Black Mountain	Via Del Campo and W Bernardo Dr
11	Carmel Mountain	Del Sur Ridge and Lone Quail
12	Black Mountain	Del Norte High School Dwy and Potomac Ridge Rd
13	Carmel Mountain	Rancho Carmel Rd and Innovation Dr
14	Black Mountain	Camino Del Norte and World Trade Dr
15	Carmel Mountain	Carmel Mountain Rd and Ambeglades Ln
16	Carmel Mountain	Highland Ranch Rd and World Trade Dr
17	Carmel Mountain	Carmel Mountain Rd and Stoney Peak Dr
18	Carmel Mountain	Highland Ranch Rd and Carmel Ranch Rd
19	Black Mountain	Rancho Carmel Dr and Shoal Creek Dr
20	Carmel Mountain	Ted Williams Pkwy and Shoal Creek Dr

Council District 6: HSIP Project Intersections



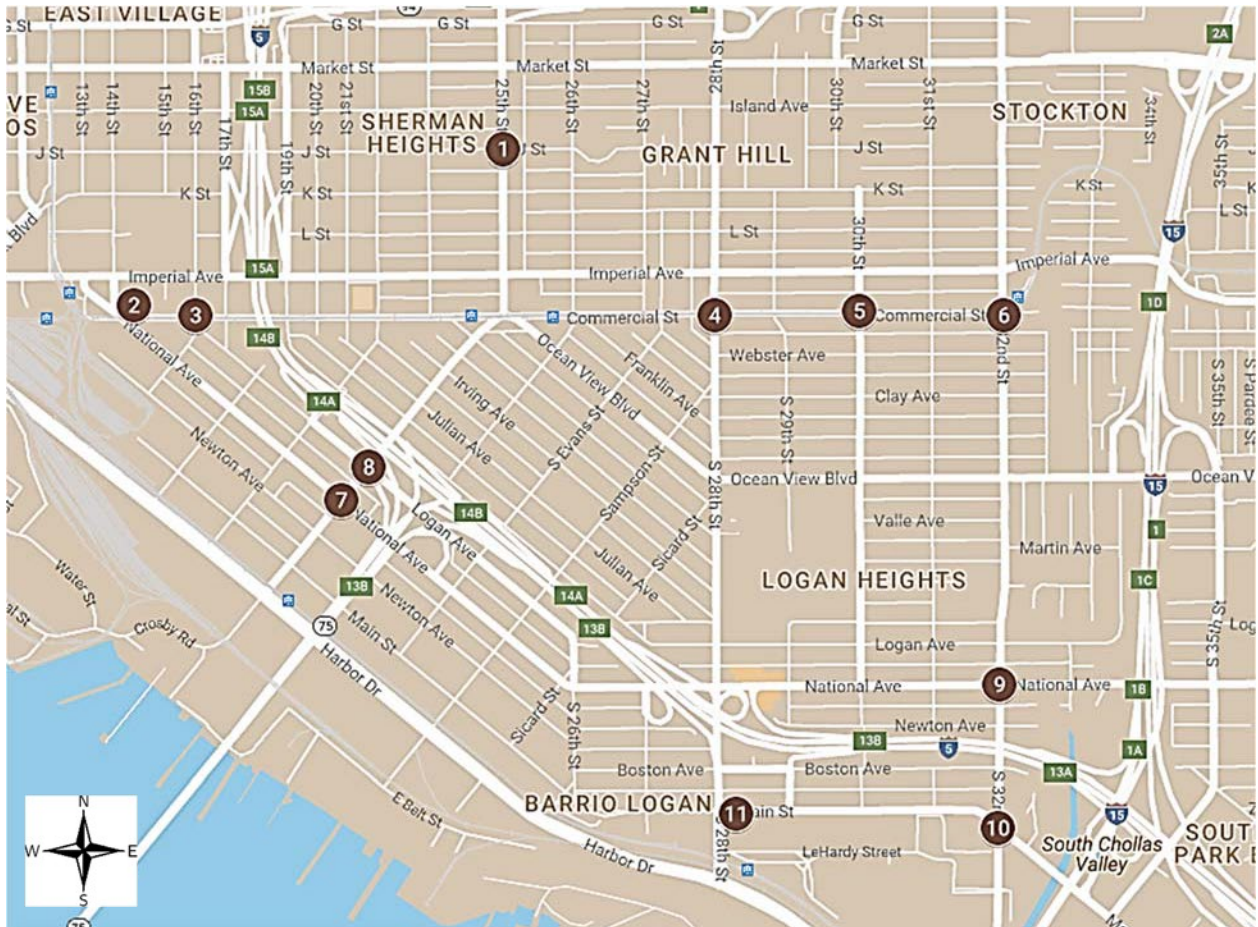
Council District 6 HSIP Project Locations		
11-San Diego-2		
INT ID	Community	Intersections
1	Mira Mesa	Calle Cristobal and Windy Ridge Rd
2	Mira Mesa	Calle Cristobal and Lopez Park
3	Mira Mesa	Calle Cristobal and Camino Santa Fe
4	Carrroll Canyon	Camino Santa Fe and Top Gun St
5	Carrroll Canyon	Camino Santa Fe and Summer Ridge Rd
6	Carrroll Canyon	Camino Santa Fe and Trade St
7	Carrroll Canyon	Camino Santa Fe and Carroll Rd
8	Carrroll Canyon	Carroll Rd and Rehco
9	Carrroll Canyon	Carroll Canyon Rd and Youngstown Wy
10	Carrroll Canyon	Carroll Canyon Rd and Maya Linda Rd
11	Carrroll Canyon	Black Mtn Rd and Kearny Villa Rd
12	Clairemont	Clairemont Mesa Bl and Regents Rd
13	Clairemont	Genesee Ave and Bannock Ave
14	Clairemont	Clairemont Mesa Bl and Frink Av
15	Clairemont	Clairemont Mesa Bl and Longford St
16	Clairemont	Genesee Ave and Mt Herbert Ave
17	Clairemont	Balboa Ave and Gerald Griffin Dwy
18	Clairemont	Mt Acadia Bld and Mt Ararat Dr

Council District 7: HSIP Project Intersections



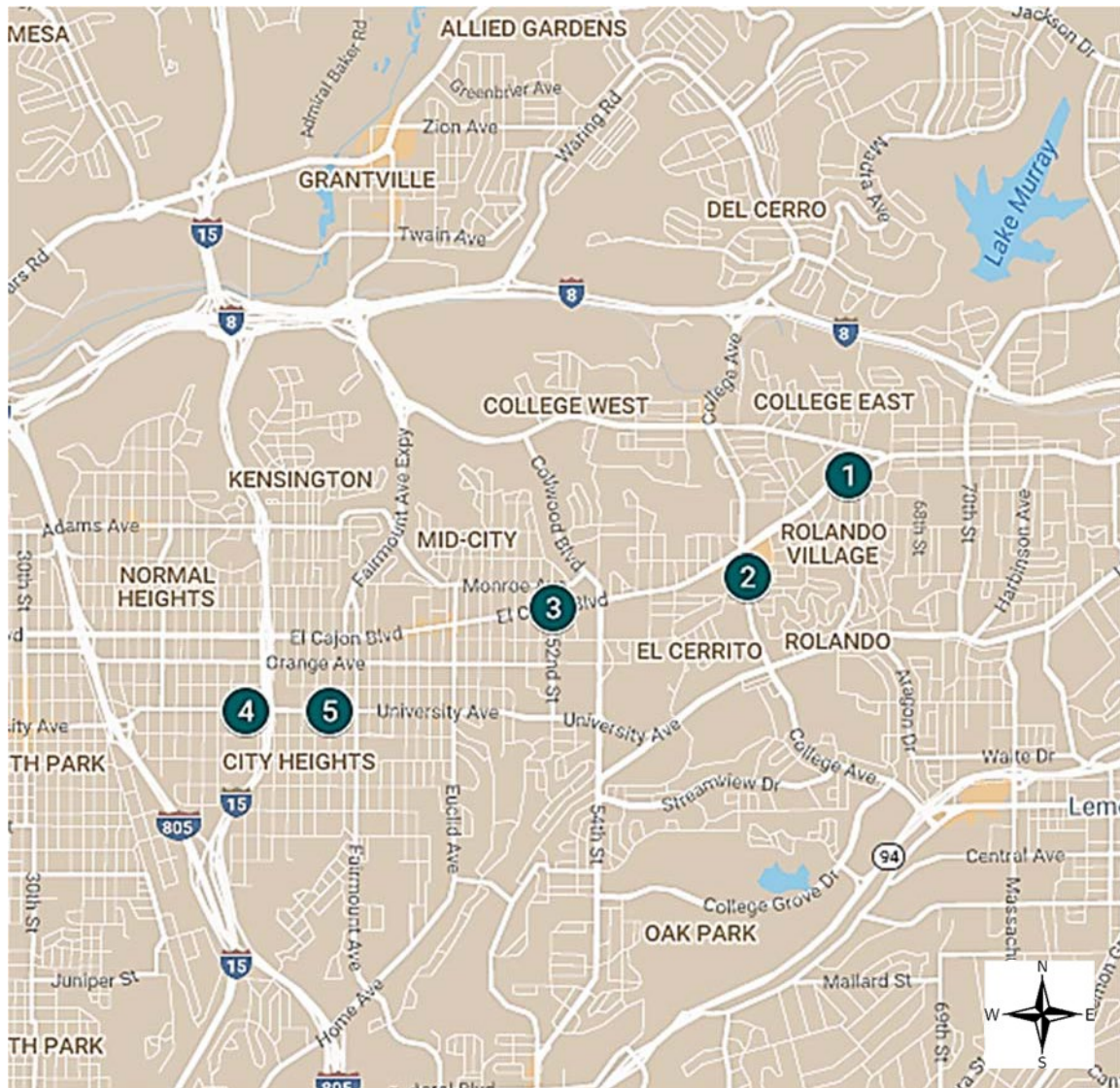
Council District 7 HSIP Project Intersections		
11-San Diego-2		
INT ID	Community	Intersections
1	Mission Gorge	Portobelo Dr and Santo Rd
2	Mission Gorge	Antigua Blvd and Via Valarta
3	Tierrasanta	Clairemont Mesa Bl and Antigua Bl
4	Tierrasanta	Clairemont Mesa Bl and Santo Rd
5	Tierrasanta	Clairemont Mesa Bl and La Cuenta Rd
6	Tierrasanta	Clairemont Mesa Bl and De Portola School Dwy
7	Tierrasanta	Porto Ct and Santo Rd
8	Tierrasanta	Tierrasanta Bl and Esplendente Bl
9	Tierrasanta	Tierrasanta Bl and La Cuenta Dr
10	Tierrasanta	Tierrasanta Bl and Rueda Dr
11	Tierrasanta	Santo Rd and Shields St
12	Serra Mesa	Aero Dr and Ruffin Rd
13	Serra Mesa	Aero Dr and Aero Ct
14	Mission Valley	Gramercy Dr and Mobley St
15	Mission Valley	Fermi Av and Mission Village Dr
16	Mission Valley	Linda Vista Rd and Via las Cumbres

Council District 8: HSIP Project Intersections



Council District 8 HSIP Project Intersections		
11-San Diego-2		
INT ID	Community	Intersections
1	Sherman Heights	25th St and J St
2	Sherman Heights	14th St and Commercial
3	Sherman Heights	16th St and Commercial
4	Logan Heights	28th St and Commercial
5	Logan Heights	30th St and Commercial
6	Logan Heights	32nd St and Commercial
7	Logan Heights	Cesar Chavez Pkwy and National Ave
8	Logan Heights	Cesar Chavez Pkwy and Logan Ave
9	Logan Heights	32nd St and National Ave
10	Barrio Logan	32nd St and Main St
11	Barrio Logan	28th St and Boston Ave
12	Otay Mesa	Palm Ave and Picard
13	Otay Mesa	Palm Ave and Denary
14	Otay Mesa	Dairy Mart Rd and W San Ysidro Bl

Council District 9: HSIP Project Intersections



Council District 9 HSIP Project Intersections		
11-San Diego-2		
INT ID	Community	Intersections
1	Rolando Village	El Cajon Bl and Rolando Ct
2	College Heights	Acorn St and College Ave
3	Mid City	El Cajoln Bl and 52nd St
4	City Heights	University Ave and 39th St
5	City Heights	University Ave and Van Dyke Ave