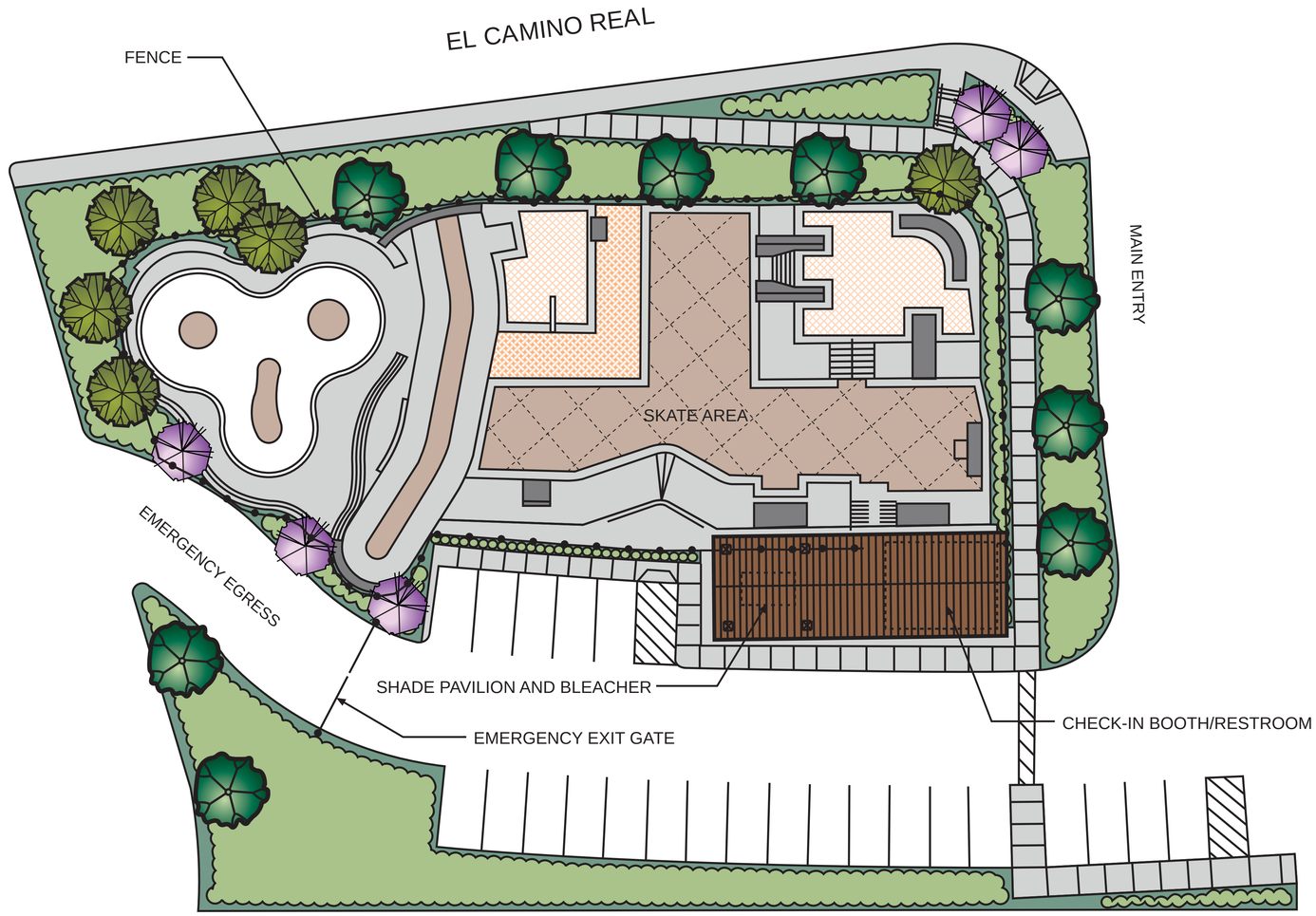

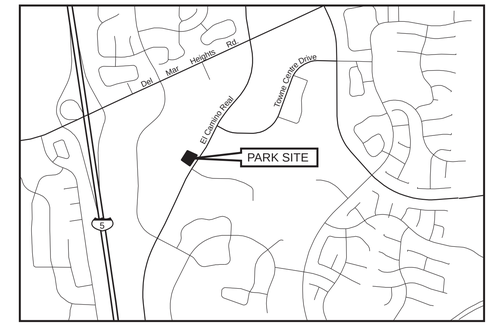

LOCATION MAP

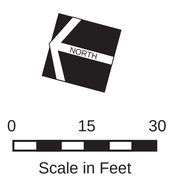

COUNCIL DISTRICT: 1 COMMUNITY PLAN AREA: CARMEL VALLEY

DATE	ACTION	REFERENCE DOCUMENTS		
	SITE ACQUIRED	RESO. NO.	COST $	ACRES:
	SITE DEDICATED	ORD. NO.		ACRES:
	GDP CONSULTANT HIRED	RESO. NO.	NAME: De Lorenzo Inc.	
	P&R BOARD APPROVAL	PF&R APPROVAL	DATE:	
	INITIAL DEVELOPMENT	CIP NO.	J.O. NO.	DRWG. NO.
		CIP NO.	J.O. NO.	DRWG. NO.
		CIP NO.	J.O. NO.	DRWG. NO.
		CIP NO.	J.O. NO.	DRWG. NO.
		CIP NO.	J.O. NO.	DRWG. NO.
		CIP NO.	J.O. NO.	DRWG. NO.

IMPROVEMENTS SUMMARY (DATA FROM AS-BUILT DRAWINGS)

ITEM	QUANTITY	ITEM	QUANTITY	ITEM	QUANTITY	ITEM	QUANTITY
TOTAL SITE	AC.	TOT LOT	SF	PAVED WALKS	SF	SECURITY LTS.	STDS.
IMPROVED AREA	AC.	MULTI PURPOSE CT.	SF	PARK ROADS	SF	BALLFIELD LTS.	STDS.
TURF	AC.	TENNIS CTS.	SF	PARKING LOT	SF	TENNIS COURT LTS.	STDS.
SHRUB BED	AC.	RESTROOM	SF	PARKING STALLS STANDARD		MULTI-PURPOSE CT.	STDS.
NATURAL	AC.	REC. BLDG.	SF	PARKING STALLS DISABLED		BACKSTOPS	EA.
D.G. PAVING	AC.	POOL BLDG.	SF	COURT GAME AREA	SF	BENCHES	EA.
DIRT INFIELDS	AC.	POOL DECK	SF	LAWN EDGING	LF	PICNIC TABLES	EA.
		POOL WATER	SF			TRASH RECEPTACLES	EA.
						REVISION 8/13/08 T.R.	

CITY OF SAN DIEGO PARK AND RECREATION DEPARTMENT

THE GENERAL DEVELOPMENT PLAN

Carmel Valley

SKATE PARK

PSD

190

LAMBERT COORDINATES: 286-1697 THOMAS BROTHERS PAGE: 1188, A-6