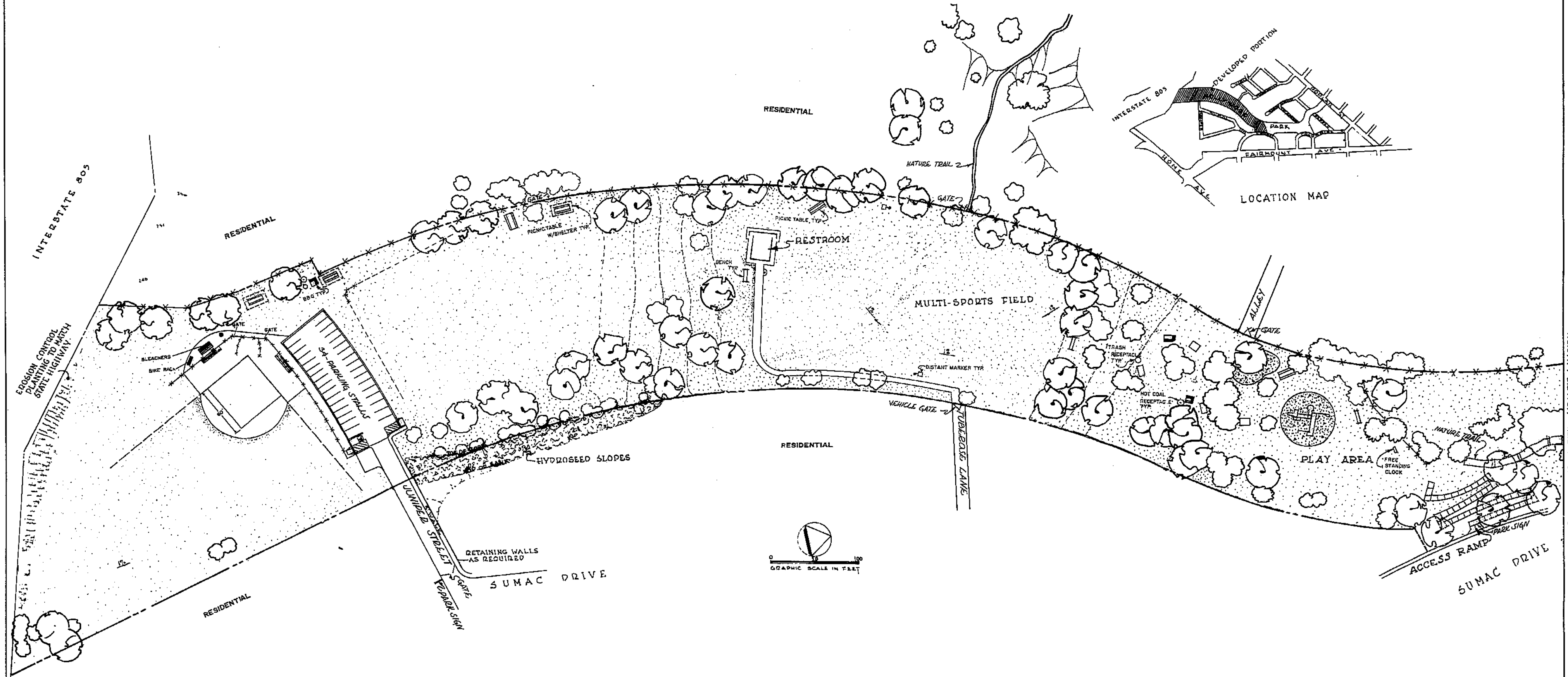

COUNCIL DISTR 8 COMM PLAN AREA. MID-CITY 13 P.S.D 631

DATA LOG FOR:

DATE	ACTION	REFERENCE DOCUMENTS		
1917	SITE ACQUIRED	RESO. NO	COST $	ACRES. 13.19
1982	SITE DEDICATED	ORD NO 0-15694		ACRES: 2.79
1973	GDP CONSULTANT HIRED	RESO NO.	NAME STAFF (C.H.A.)	
	P&R. BOARD APPROVAL	PF & R. APPROVAL	DATE	
9-73	INITIAL DEVELOPMENT	JO. NO 120077	DRWG. NO. 5540-D	
10-73	ADD. IMPRM'TS	JO NO 117173	DRWG. NO. 15810-D	
3-74	PHASE II	JO NO. 117182	DRWG. NO. 16004-D	
7-29-87	FENCING	JO NO. 118102	DRWG. NO. 16115-D	
7-8-75	PHASE III	JO NO 117291	DRWG. NO. 16421-D	
		JO. NO.	DRWG. NO.	

IMPROVEMENTS SUMMARY (DATA FROM AS-BUILT DRAWINGS)

ITEM	QUANITY	ITEM	QUANITY	ITEM	QUANITY	ITEM	QUANITY
TOTAL SITE	13.19 AC.	PLAY AREA	SF.	PAVED WALKS	200 SF	SECURITY LTS	STDS
IMPROVED AREA	9.36 AC.	MULTI PURPOSE CT	SF	PARK ROADS	SF	BALL FIELD LTS	STDS
TURF	9.12 AC.	TENNIS CTS	SF	PARKING LOT 20,008	SF	TENNIS CT LTS	STDS
SHRUB BED	AC.	RESTROOM	773.13 SF	" " STALLS STD	34	MULTI PURPOSE CT.	STDS
NATURAL	3.83 AC.	REC. BLDG	SF	" " STALLS HDCP	1		
OTHER LANDSCAPING	AC.	POOL BLDG	SF	COURT GAME AREA	SF	BACKSTOPS	1 EA
DIRT INFIELDS	0.60 AC	" " DECK	SF			TENNIS CTS.	EA
		" " WATER	SF	LAWN EDGING	480 L.F.		
						REVISION Billy R. Johnson - 9/18/89	

CITY OF SAN DIEGO PARK and RECREATION DEPARTMENT

THE GENERAL DEVELOPMENT PLAN

HOLLYWOOD PARK

1 of 2

2301 - SHAMROCK ST.

LAMBERT COORDINATES 207-1738 THOMAS BROS. PG. 61-B5

PSD 631

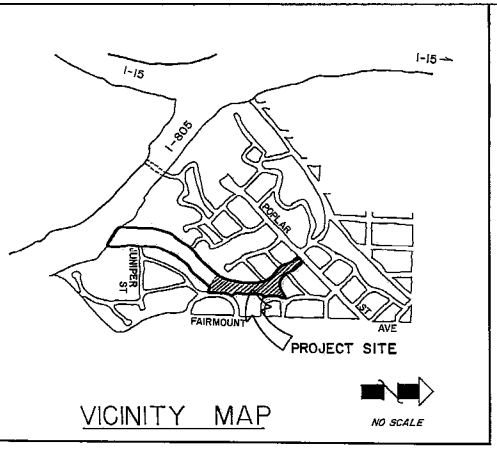

VICINITY MAP

NO SCALE

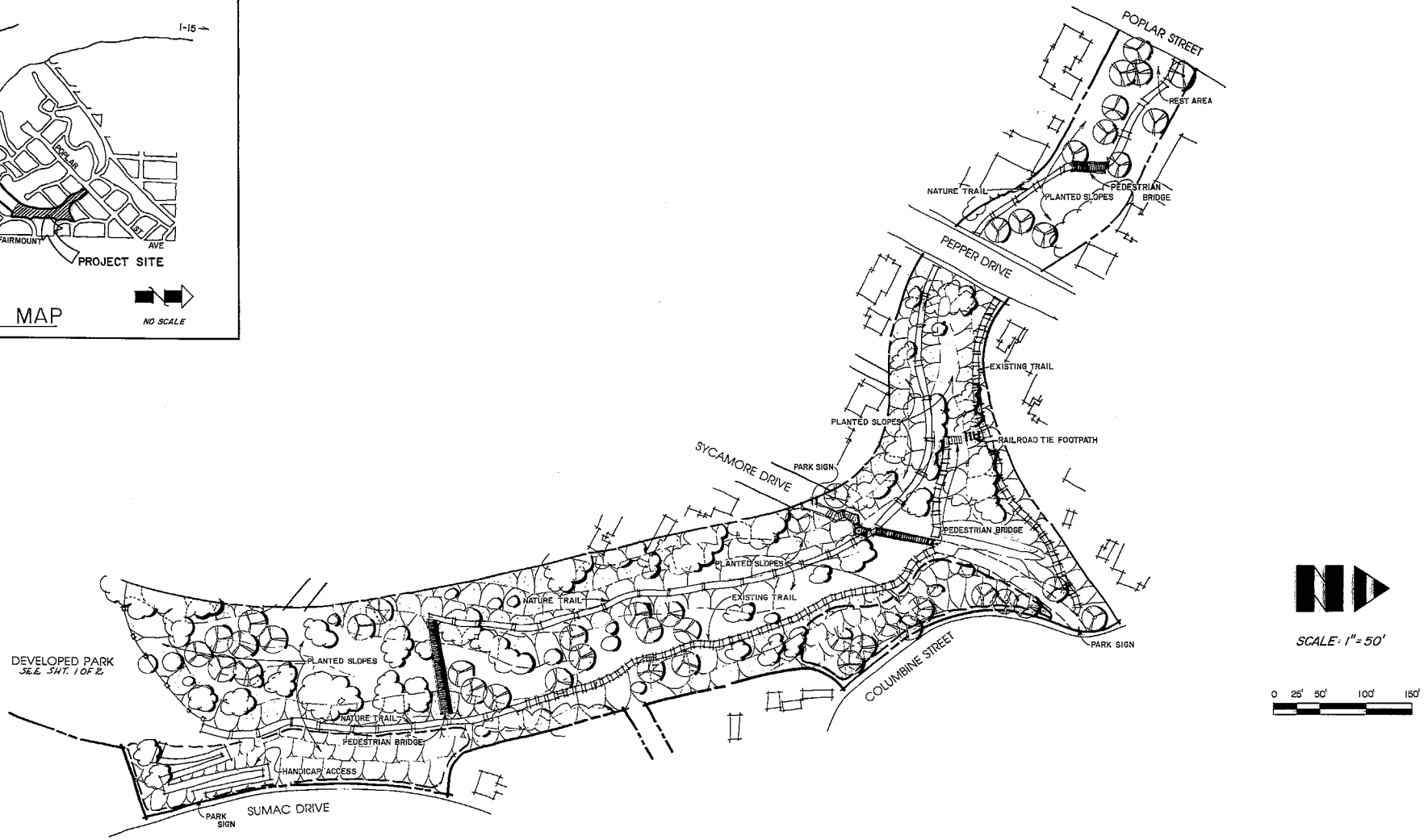

SCALE: 1" = 50'

0 25' 50' 100' 150'

DATA LOG FOR:

DATE	ACTION	REFERENCE DOCUMENTS		
1917	SITE ACQUIRED	RESO. NO.	COST $	ACRES: 13.19
	SITE DEDICATED	ORD. NO.		ACRES:
8-86	GDP CONSULTANT HIRED	RESO. NO. R-26653	NAME VAN DYKE & ASSOCIATES	
5-89	P & R. BOARD APPROVAL	PF & R. APPROVAL		
	INITIAL DEVELOPMENT	CIP NO.	JO. NO.	DRWG. NO.
		CIP NO.	JO. NO.	DRWG. NO.
		CIP NO.	JO. NO.	DRWG. NO.
		CIP NO.	JO. NO.	DRWG. NO.
		CIP NO.	JO. NO.	DRWG. NO.
		CIP NO.	JO. NO.	DRWG. NO.

IMPROVEMENTS SUMMARY (DATA FROM AS-BUILT DRAWINGS)

ITEM	QUANTITY	ITEM	QUANTITY	ITEM	QUANTITY	ITEM	QUANTITY
TOTAL SITE	13.19 AC.	PLAY AREA	SF	PAVED WALKS	SF	SECURITY LTS	STDS
IMPROVED AREA	5.60 AC.	MULTI PURPOSE CT.	SF	PARK ROADS	SF	BALL FIELD LTS	STDS
TURF	AC.	TENNIS CTS.	SF	PARKING LOT	SF	TENNIS CT LTS	STDS
SHRUB BED	AC.	RESTROOM	SF	" " STALLS STD.		MULTI PURPOSE CT.	STDS
NATURAL	AC.	REC. BLDG.	SF	" " STALLS HDCP			
OTHER LANDSCAPING	AC.	POOL BLDG.	SF	COURT GAME AREA	SF	BACKSTOPS	EA.
DIRT INFIELDS	AC.	" " DECK	SF			TENNIS CTS.	EA.
		" " WATER	SF	LAWN EDGING	L.F.		
						REVISION Billy R. Johnson - 8/29/89	

CITY OF SAN DIEGO PARK and RECREATION DEPARTMENT

THE GENERAL DEVELOPMENT PLAN

HOLLYWOOD PARK

2 OF 2

2301 - SHAMROCK ST.

COUNCIL DIST. NO. 8 COMM. PLAN AREA MID-CITY - 14 P.S.D. NO.

LAMBERT COORDINATES 207-1738 THOMAS BROS. PG. 61-85

631