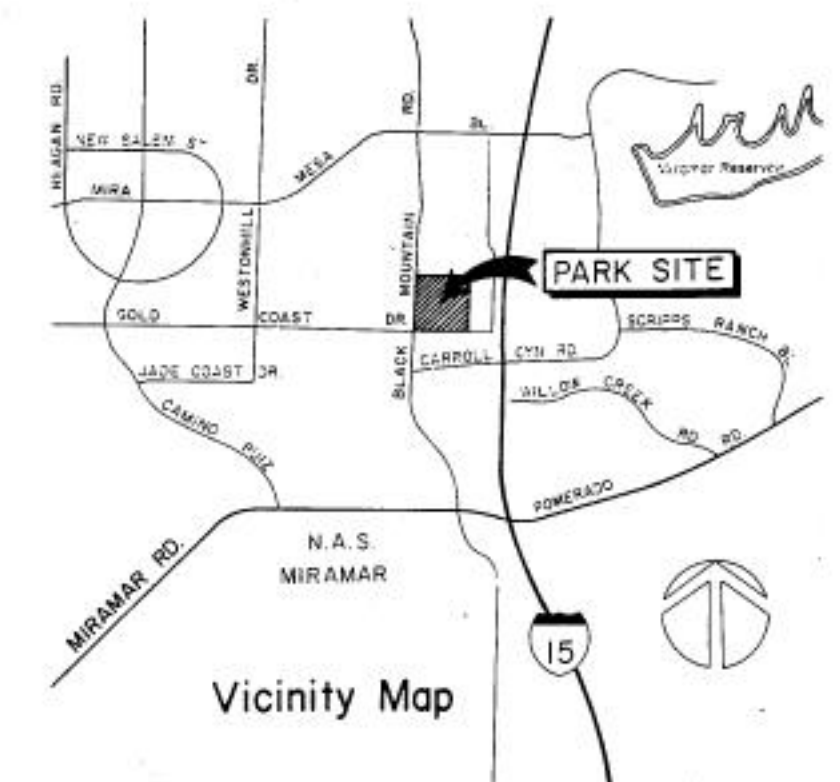
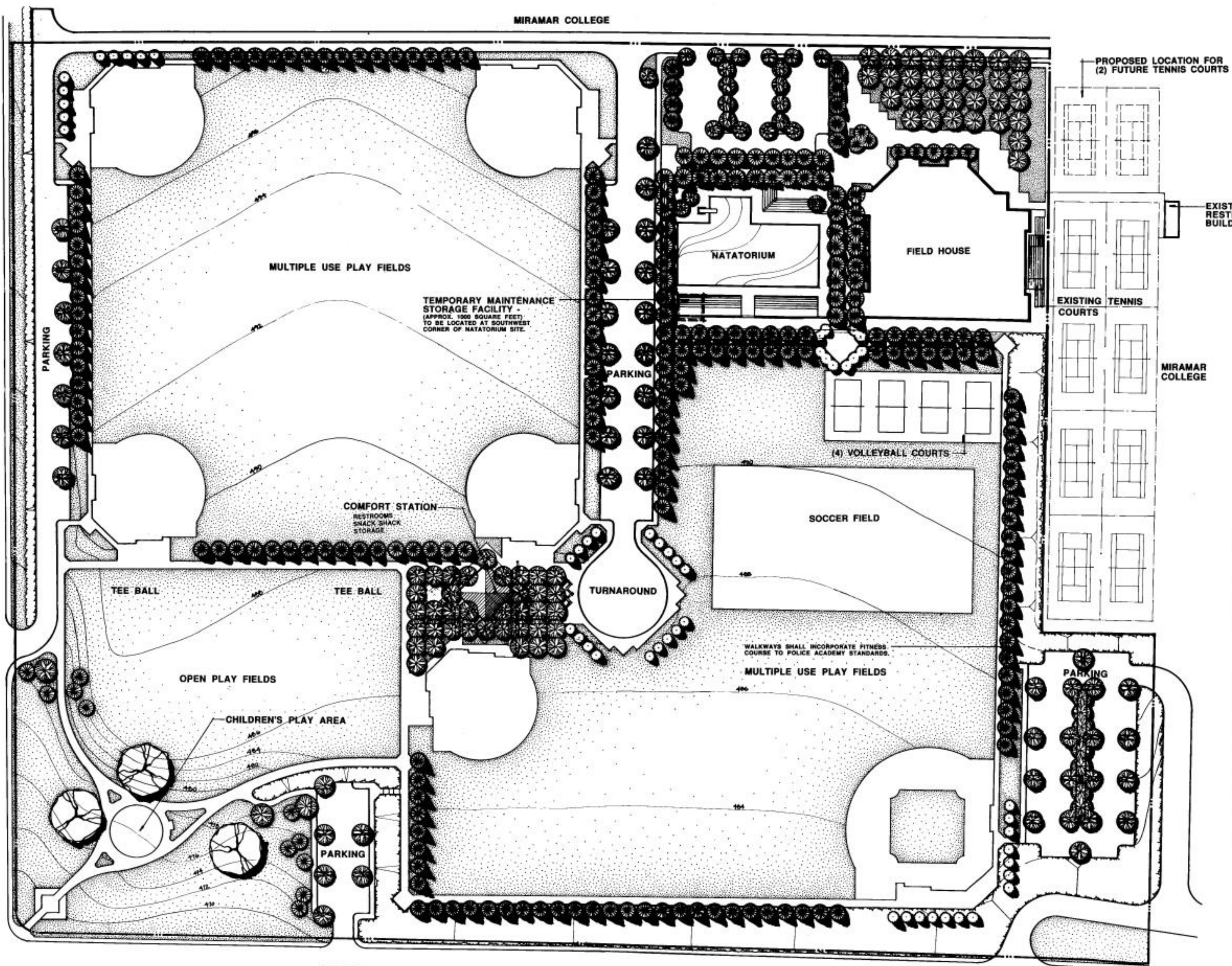


ROAD  
MOUNTAIN  
BLACK

MIRAMAR COLLEGE

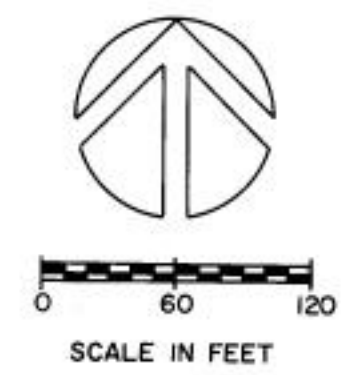


DATA LOG FOR:

DATE	ACTION	REFERENCE DOCUMENTS	COST \$	ACRES
	SITE ACQUIRED	RESO NO		ACRES:
	SITE DEDICATED	ORD NO		ACRES:
	GDP CONSULTANT HIRED	RESO NO	NAME	
	P & R BOARD APPROVAL	PF & R APPROVAL		
	INITIAL DEVELOPMENT	CIP NO	JO NO	DRWG NO.
		CIP NO	JO NO	DRWG NO.
		CIP NO	JO NO	DRWG NO.
		CIP NO	JO NO	DRWG NO.
		CIP NO	JO NO	DRWG NO.
		CIP NO	JO NO	DRWG NO.

IMPROVEMENTS SUMMARY (ESTIMATES)

ITEM	QUANTITY	ITEM	QUANTITY	ITEM	QUANTITY	ITEM	QUANTITY
TOTAL SITE	28.92 AC	PLAY AREA	2,826 SF	PAVED WALKS	106,669 SF	SECURITY LTS	STDS
IMPROVED AREA	29.45 AC	VOLLEYBALL CTS	16,320 SF	PARK ROADS	39,096 SF	BALL FIELD LTS	STDS
TURF	17.76 AC	TENNIS CTS	SF	PARKING LOT	101,680 SF	TENNIS CT LTS	STDS
SHRUB BED	2.04 AC	RESTROOM	2,300 SF	" " STALLS STD		MULTI PURPOSE CT	STDS
NATURAL	AC	REC. BLDG	31,500 SF	" " STALLS HOCP			
OTHER LANDSCAPING	AC	POOL BLDG	SF	COURT GAME AREA	SF	BACKSTOPS	EA
DIRT INFIELDS	2.02 AC	" " DECK	18,755 SF			TENNIS CTS	EA
		" " WATER	13,545 SF	LAWN EDGING	LF		
TENNIS COURTS	85,800 SF					REVISION	T.R. 9-3-92
(SEPARATE LEASE)							



CITY OF SAN DIEGO PARK and RECREATION DEPARTMENT

THE GENERAL DEVELOPMENT PLAN

# HOURGLASS FIELD

COMMUNITY PARK

COUNCIL DIST. NO. 5 COMM. PLAN AREA MIRA MESA 18 PSD NO. 224

LAMBERT COORDINATES 268-1731 THOMAS BROS PG. 40, A-3