



# COUNCIL DISTRICT 1 NEIGHBORHOOD EXTENTS: LA JOLLA



## RULE20A PROJECT UU79: Soledad Road

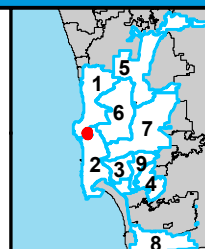
### BOUNDARY LEGEND

-  Project Boundary
-  Parcel Boundaries



### PROJECT DATA

TRENCH LENGTH:	3,704 FT
SERVICE DROPS:	66
POWER POLE REMOVAL:	26
TRANSFORMER COUNT:	6
ESTIMATED COST:	\$ 2,804,013



THIS MAP/DATA IS PROVIDED WITHOUT WARRANTY OF ANY KIND, EITHER EXPRESSED OR IMPLIED, INCLUDING BUT NOT LIMITED TO, THE IMPLIED WARRANTIES OF MERCHANTABILITY AND FITNESS FOR A PARTICULAR PURPOSE.







# COUNCIL DISTRICT 1 NEIGHBORHOOD EXTENTS: NORTH CITY



## **RULE20A PROJECT** **UU99X: Via de la Valle II Transmission**

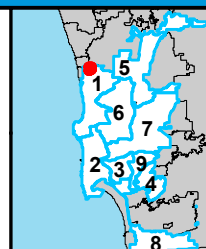
### **BOUNDARY LEGEND**

-  Project Boundary
-  Parcel Boundaries



### **PROJECT DATA**

TRENCH LENGTH:	3,499 FT
SERVICE DROPS:	0
POWER POLE REMOVAL:	11
TRANSFORMER COUNT:	4
ESTIMATED COST:	\$ 1,864,118



THIS MAP/DATA IS PROVIDED WITHOUT WARRANTY OF ANY KIND, EITHER EXPRESSED OR IMPLIED, INCLUDING BUT NOT LIMITED TO, THE IMPLIED WARRANTIES OF MERCHANTABILITY AND FITNESS FOR A PARTICULAR PURPOSE.







# COUNCIL DISTRICT 1 NEIGHBORHOOD EXTENTS: NORTH CITY



## **RULE20A PROJECT** **UU996: Via de la Valle II Transmission**

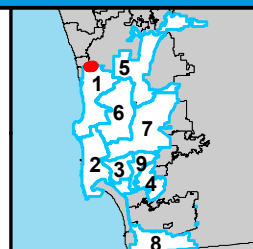
### **BOUNDARY LEGEND**

-  Project Boundary
-  Parcel Boundaries



### **PROJECT DATA**

TRENCH LENGTH:	681 FT
SERVICE DROPS:	1
POWER POLE REMOVAL:	2
TRANSFORMER COUNT:	1
ESTIMATED COST:	\$ 540,904



THIS MAP/DATA IS  
PROVIDED WITHOUT  
WARRANTY OF ANY  
KIND, EITHER  
EXPRESSED OR  
IMPLIED, INCLUDING  
BUT NOT LIMITED TO,  
THE IMPLIED  
WARRANTIES OF  
MERCHANTABILITY AND  
FITNESS FOR A  
PARTICULAR PURPOSE.





# COUNCIL DISTRICT 1 NEIGHBORHOOD EXTENTS: NORTH CITY



## ***RULE20A PROJECT*** ***UU998: Via de la Valle III Transmission***

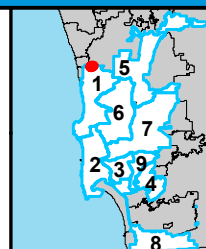
### **BOUNDARY LEGEND**

-  Project Boundary
-  Parcel Boundaries



### **PROJECT DATA**

TRENCH LENGTH:	380 FT
SERVICE DROPS:	0
POWER POLE REMOVAL:	1
TRANSFORMER COUNT:	0
ESTIMATED COST:	\$ 365,117

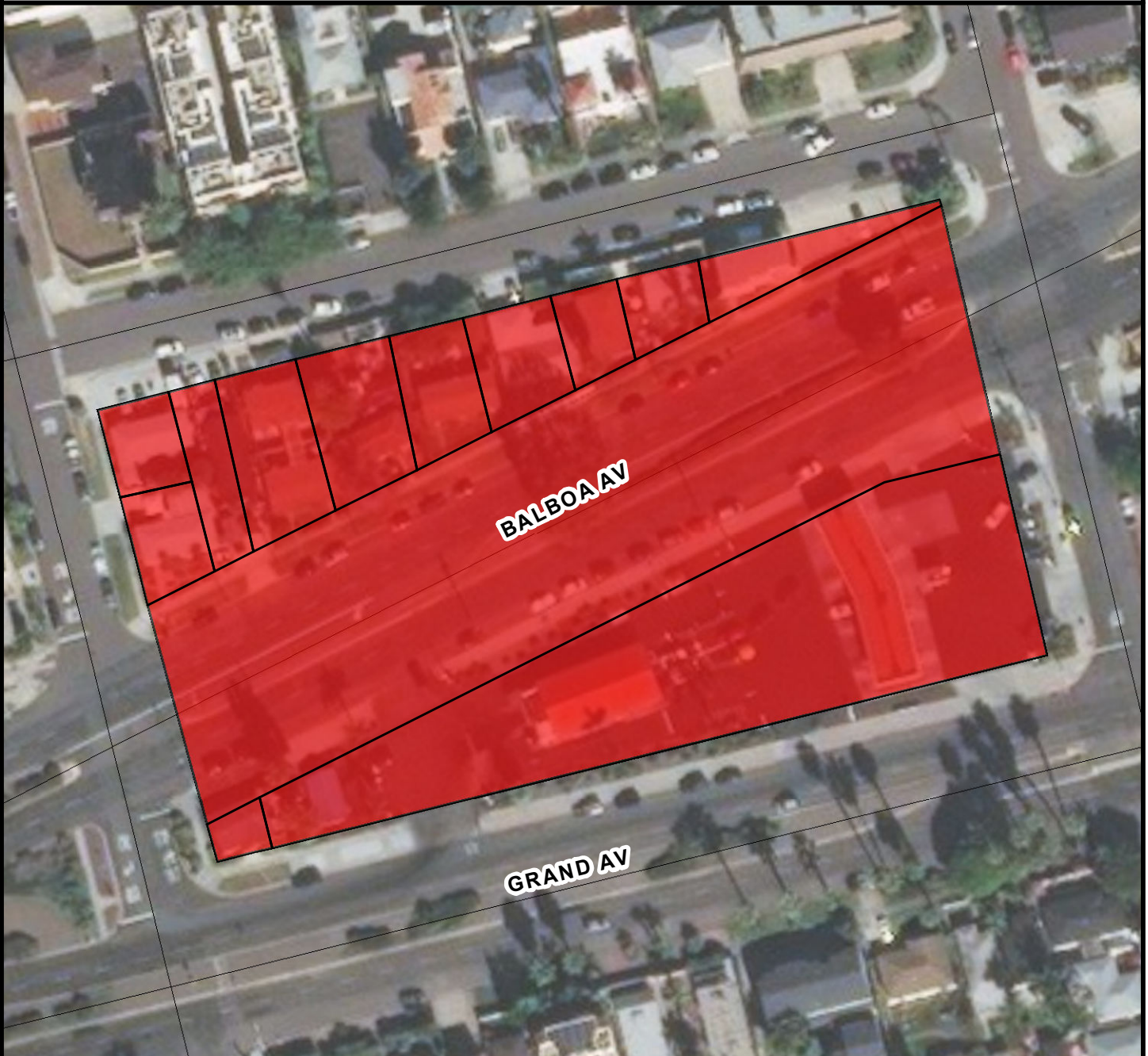


THIS MAP/DATA IS  
PROVIDED WITHOUT  
WARRANTY OF ANY  
KIND, EITHER  
EXPRESSED OR  
IMPLIED, INCLUDING  
BUT NOT LIMITED TO,  
THE IMPLIED  
WARRANTIES OF  
MERCHANTABILITY AND  
FITNESS FOR A  
PARTICULAR PURPOSE.





# COUNCIL DISTRICT 2 NEIGHBORHOOD EXTENTS: PACIFIC BEACH



## RULE20A PROJECT UU365: Balboa Avenue

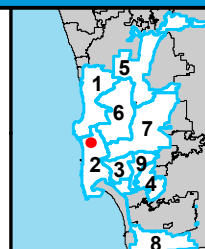
### BOUNDARY LEGEND

-  Project Boundary
-  Parcel Boundaries



### PROJECT DATA

TRENCH LENGTH:	1,138 FT
SERVICE DROPS:	12
POWER POLE REMOVAL:	11
TRANSFORMER COUNT:	1
ESTIMATED COST:	\$ 903,512

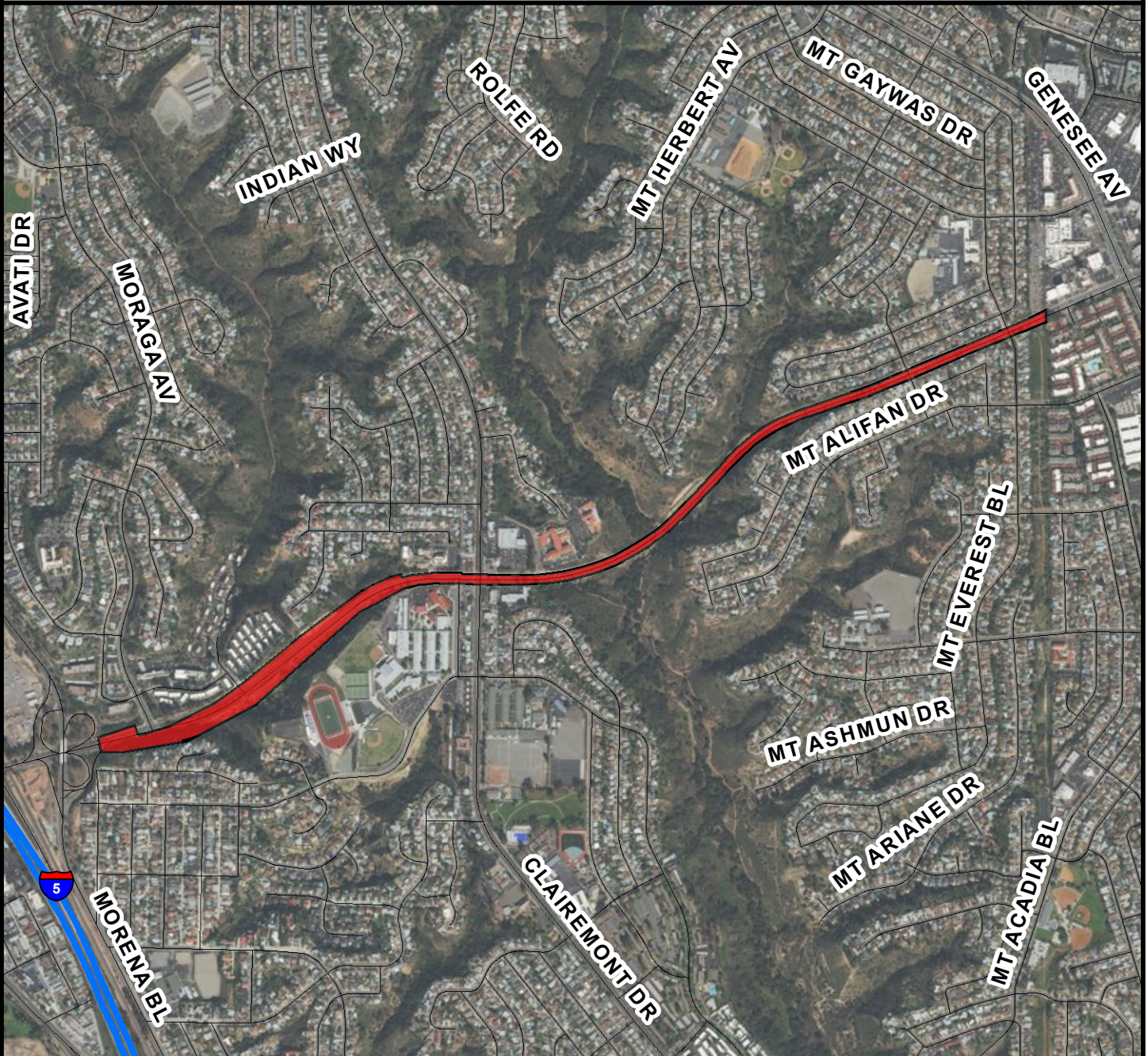


THIS MAP/DATA IS PROVIDED WITHOUT WARRANTY OF ANY KIND, EITHER EXPRESSED OR IMPLIED, INCLUDING BUT NOT LIMITED TO, THE IMPLIED WARRANTIES OF MERCHANTABILITY AND FITNESS FOR A PARTICULAR PURPOSE.





# COUNCIL DISTRICT 2 NEIGHBORHOOD EXTENTS: BAY HO / BAY PARK



## **RULE20A PROJECT** **UU593: Balboa Avenue (Transmission)**

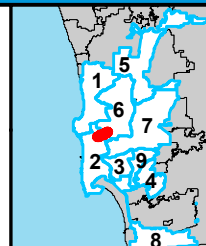
### BOUNDARY LEGEND

-  Project Boundary
-  Parcel Boundaries



### PROJECT DATA

TRENCH LENGTH:	4,317 FT
SERVICE DROPS:	0
POWER POLE REMOVAL:	1
TRANSFORMER COUNT:	0
ESTIMATED COST:	\$ 2,081,321



THIS MAP/DATA IS PROVIDED WITHOUT WARRANTY OF ANY KIND, EITHER EXPRESSED OR IMPLIED, INCLUDING BUT NOT LIMITED TO, THE IMPLIED WARRANTIES OF MERCHANTABILITY AND FITNESS FOR A PARTICULAR PURPOSE.





# COUNCIL DISTRICT 2 NEIGHBORHOOD EXTENTS: MIDWAY DISTRICT



## RULE20A PROJECT UU18: Barnett Avenue

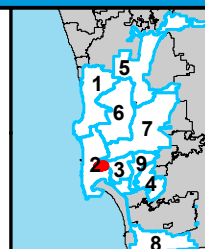
### BOUNDARY LEGEND

-  Project Boundary
-  Parcel Boundaries



### PROJECT DATA

TRENCH LENGTH:	5,823 FT
SERVICE DROPS:	10
POWER POLE REMOVAL:	32
TRANSFORMER COUNT:	6
ESTIMATED COST:	\$ 3,205,154



THIS MAP/DATA IS PROVIDED WITHOUT WARRANTY OF ANY KIND, EITHER EXPRESSED OR IMPLIED, INCLUDING BUT NOT LIMITED TO, THE IMPLIED WARRANTIES OF MERCHANTABILITY AND FITNESS FOR A PARTICULAR PURPOSE.





# COUNCIL DISTRICT 2 NEIGHBORHOOD EXTENTS: PACIFIC BEACH



## RULE20A PROJECT UU23: Beryl Street

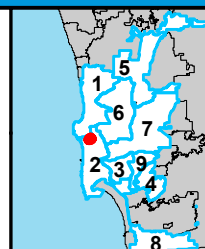
### BOUNDARY LEGEND

-  Project Boundary
-  Parcel Boundaries



### PROJECT DATA

TRENCH LENGTH:	2,966 FT
SERVICE DROPS:	39
POWER POLE REMOVAL:	20
TRANSFORMER COUNT:	6
ESTIMATED COST:	\$ 2,177,552

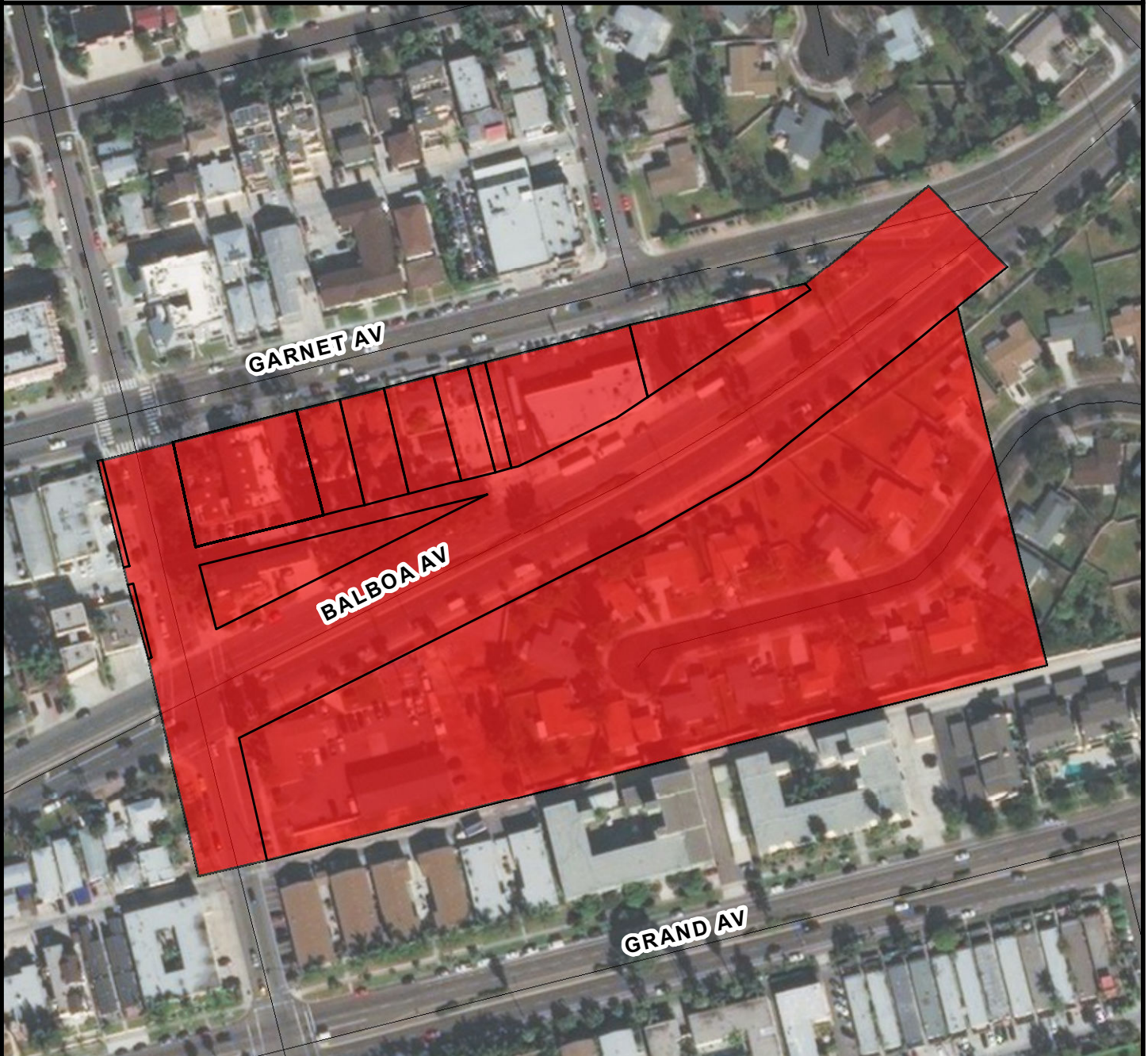


THIS MAP/DATA IS  
PROVIDED WITHOUT  
WARRANTY OF ANY  
KIND, EITHER  
EXPRESSED OR  
IMPLIED, INCLUDING  
BUT NOT LIMITED TO,  
THE IMPLIED  
WARRANTIES OF  
MERCHANTABILITY AND  
FITNESS FOR A  
PARTICULAR PURPOSE.





# COUNCIL DISTRICT 2 NEIGHBORHOOD EXTENTS: PACIFIC BEACH



## RULE20A PROJECT UU264: Culver Way

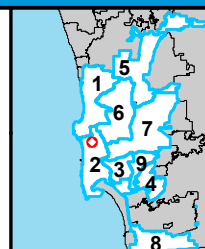
### BOUNDARY LEGEND

-  Project Boundary
-  Parcel Boundaries



### PROJECT DATA

TRENCH LENGTH:	3,821 FT
SERVICE DROPS:	9
POWER POLE REMOVAL:	21
TRANSFORMER COUNT:	4
ESTIMATED COST:	\$ 2,141,915



THIS MAP/DATA IS PROVIDED WITHOUT WARRANTY OF ANY KIND, EITHER EXPRESSED OR IMPLIED, INCLUDING BUT NOT LIMITED TO, THE IMPLIED WARRANTIES OF MERCHANTABILITY AND FITNESS FOR A PARTICULAR PURPOSE.





# COUNCIL DISTRICT 2 NEIGHBORHOOD EXTENTS: OCEAN BEACH



## RULE20A PROJECT UU159: Ebers Street

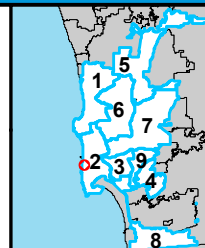
### BOUNDARY LEGEND

-  Project Boundary
-  Parcel Boundaries



### PROJECT DATA

TRENCH LENGTH:	1,491 FT
SERVICE DROPS:	23
POWER POLE REMOVAL:	10
TRANSFORMER COUNT:	1
ESTIMATED COST:	\$ 1,154,338

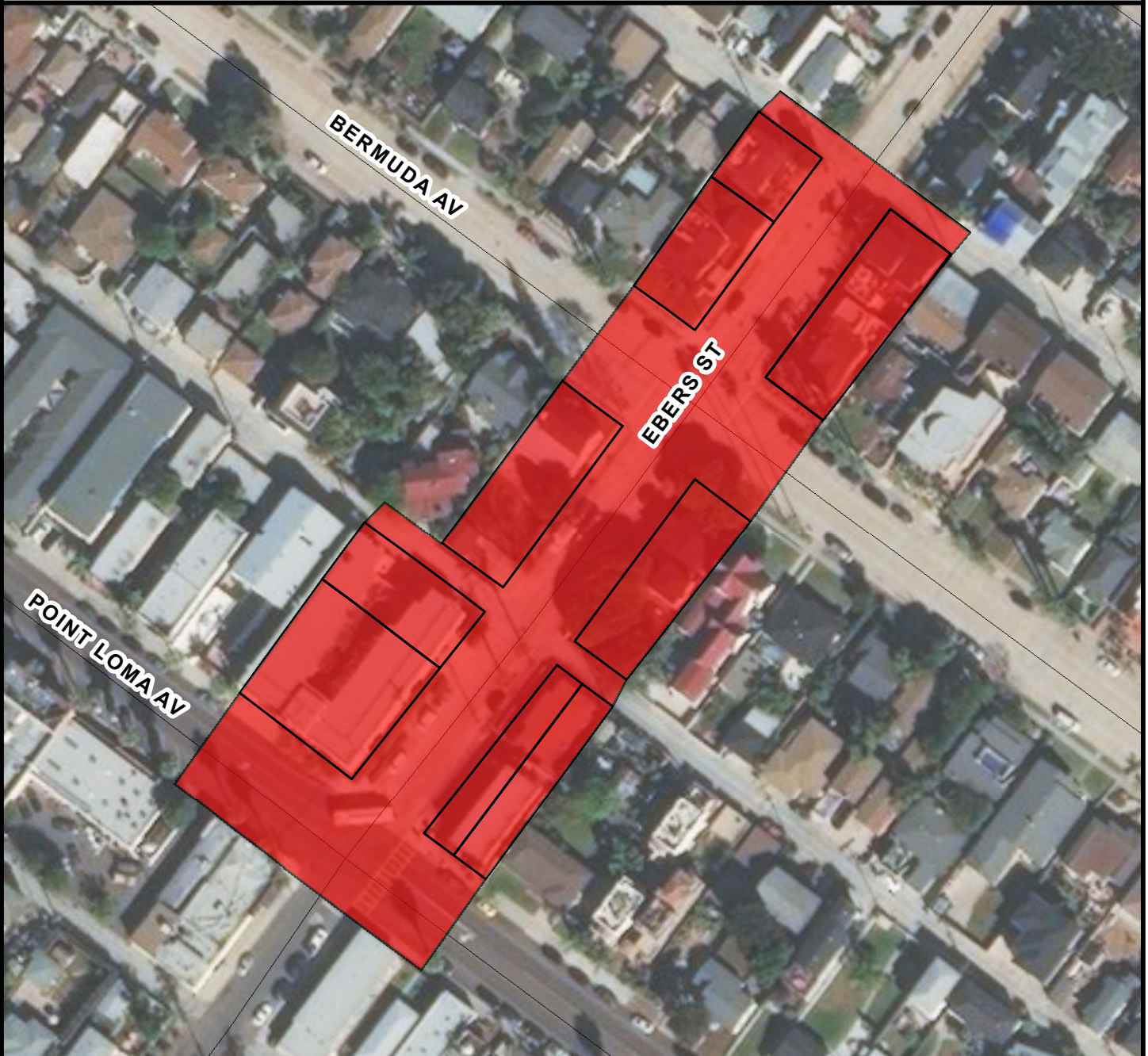


THIS MAP/DATA IS PROVIDED WITHOUT WARRANTY OF ANY KIND, EITHER EXPRESSED OR IMPLIED, INCLUDING BUT NOT LIMITED TO, THE IMPLIED WARRANTIES OF MERCHANTABILITY AND FITNESS FOR A PARTICULAR PURPOSE.





# COUNCIL DISTRICT 2 NEIGHBORHOOD EXTENTS: OCEAN BEACH



## RULE20A PROJECT UU161: Ebers Street

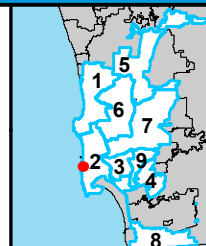
### BOUNDARY LEGEND

-  Project Boundary
-  Parcel Boundaries



### PROJECT DATA

TRENCH LENGTH:	1,038 FT
SERVICE DROPS:	9
POWER POLE REMOVAL:	7
TRANSFORMER COUNT:	4
ESTIMATED COST:	\$ 877,878



THIS MAP/DATA IS PROVIDED WITHOUT WARRANTY OF ANY KIND, EITHER EXPRESSED OR IMPLIED, INCLUDING BUT NOT LIMITED TO, THE IMPLIED WARRANTIES OF MERCHANTABILITY AND FITNESS FOR A PARTICULAR PURPOSE.





# COUNCIL DISTRICT 2 NEIGHBORHOOD EXTENTS: OCEAN BEACH



## RULE20A PROJECT UU191: Ebers Street

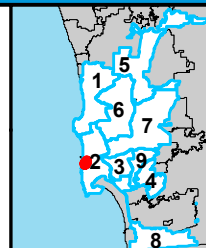
### BOUNDARY LEGEND

-  Project Boundary
-  Parcel Boundaries



### PROJECT DATA

TRENCH LENGTH:	5,169 FT
SERVICE DROPS:	67
POWER POLE REMOVAL:	41
TRANSFORMER COUNT:	6
ESTIMATED COST:	\$ 3,488,445



THIS MAP/DATA IS  
PROVIDED WITHOUT  
WARRANTY OF ANY  
KIND, EITHER  
EXPRESSED OR  
IMPLIED, INCLUDING  
BUT NOT LIMITED TO,  
THE IMPLIED  
WARRANTIES OF  
MERCHANTABILITY AND  
FITNESS FOR A  
PARTICULAR PURPOSE.





# COUNCIL DISTRICT 2 NEIGHBORHOOD EXTENTS: OCEAN BEACH



## RULE20A PROJECT UU160: Ebers Street

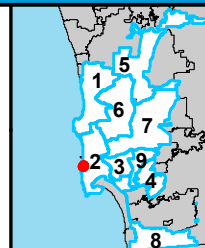
### BOUNDARY LEGEND

-  Project Boundary
-  Parcel Boundaries



### PROJECT DATA

TRENCH LENGTH:	1,691 FT
SERVICE DROPS:	19
POWER POLE REMOVAL:	9
TRANSFORMER COUNT:	1
ESTIMATED COST:	\$ 1,196,864



THIS MAP/DATA IS PROVIDED WITHOUT WARRANTY OF ANY KIND, EITHER EXPRESSED OR IMPLIED, INCLUDING BUT NOT LIMITED TO, THE IMPLIED WARRANTIES OF MERCHANTABILITY AND FITNESS FOR A PARTICULAR PURPOSE.





# COUNCIL DISTRICT 2 NEIGHBORHOOD EXTENTS: PACIFIC BEACH



## **RULE20A PROJECT** **UU142: Garnet Avenue (Transmission)**

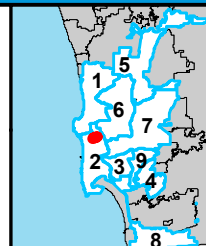
### **BOUNDARY LEGEND**

-  Project Boundary
-  Parcel Boundaries



### **PROJECT DATA**

TRENCH LENGTH:	3,823 FT
SERVICE DROPS:	0
POWER POLE REMOVAL:	3
TRANSFORMER COUNT:	0
ESTIMATED COST:	\$ 1,890,764



THIS MAP/DATA IS  
PROVIDED WITHOUT  
WARRANTY OF ANY  
KIND, EITHER  
EXPRESSED OR  
IMPLIED, INCLUDING  
BUT NOT LIMITED TO,  
THE IMPLIED  
WARRANTIES OF  
MERCHANTABILITY AND  
FITNESS FOR A  
PARTICULAR PURPOSE.





# COUNCIL DISTRICT 2 NEIGHBORHOOD EXTENTS: MIDWAY DISTRICT / LOMA PORTAL



## RULE20A PROJECT UU96: Lytton Street

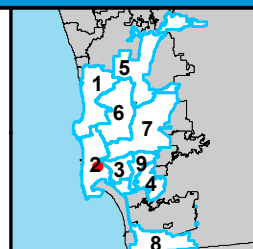
### BOUNDARY LEGEND

-  Project Boundary
-  Parcel Boundaries



### PROJECT DATA

TRENCH LENGTH:	724 FT
SERVICE DROPS:	8
POWER POLE REMOVAL:	6
TRANSFORMER COUNT:	3
ESTIMATED COST:	\$ 706,228



THIS MAP/DATA IS  
PROVIDED WITHOUT  
WARRANTY OF ANY  
KIND, EITHER  
EXPRESSED OR  
IMPLIED, INCLUDING  
BUT NOT LIMITED TO,  
THE IMPLIED  
WARRANTIES OF  
MERCHANTABILITY AND  
FITNESS FOR A  
PARTICULAR PURPOSE.





# COUNCIL DISTRICT 2 NEIGHBORHOOD EXTENTS: BAY PARK / MORENA



## RULE20A PROJECT UU595: Morena Boulevard (Transmission)

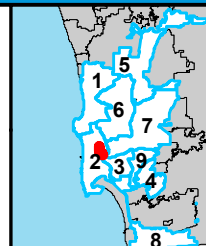
### BOUNDARY LEGEND

-  Project Boundary
-  Parcel Boundaries



### PROJECT DATA

TRENCH LENGTH:	3,838 FT
SERVICE DROPS:	0
POWER POLE REMOVAL:	5
TRANSFORMER COUNT:	0
ESTIMATED COST:	\$ 1,904,095

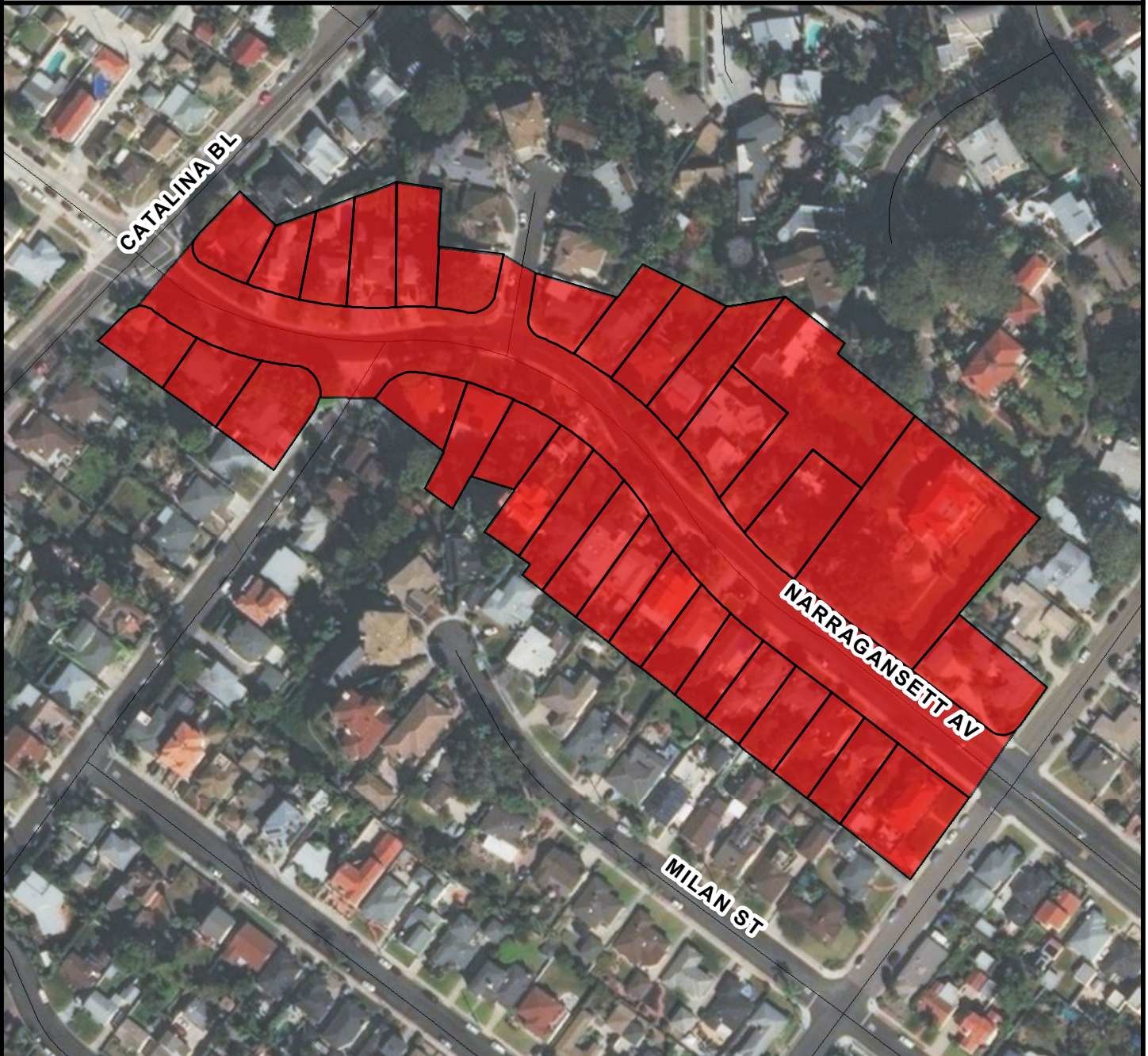


THIS MAP/DATA IS PROVIDED WITHOUT WARRANTY OF ANY KIND, EITHER EXPRESSED OR IMPLIED, INCLUDING BUT NOT LIMITED TO, THE IMPLIED WARRANTIES OF MERCHANTABILITY AND FITNESS FOR A PARTICULAR PURPOSE.





# COUNCIL DISTRICT 2 NEIGHBORHOOD EXTENTS: POINT LOMA HEIGHTS



## RULE20A PROJECT UU94: Narragansett Avenue

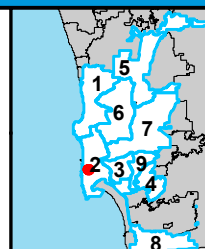
### BOUNDARY LEGEND

-  Project Boundary
-  Parcel Boundaries



### PROJECT DATA

TRENCH LENGTH:	1,445 FT
SERVICE DROPS:	33
POWER POLE REMOVAL:	12
TRANSFORMER COUNT:	2
ESTIMATED COST:	\$ 1,295,893



THIS MAP/DATA IS PROVIDED WITHOUT WARRANTY OF ANY KIND, EITHER EXPRESSED OR IMPLIED, INCLUDING BUT NOT LIMITED TO, THE IMPLIED WARRANTIES OF MERCHANTABILITY AND FITNESS FOR A PARTICULAR PURPOSE.







# COUNCIL DISTRICT 2 NEIGHBORHOOD EXTENTS: POINT LOMA HEIGHTS



## RULE20A PROJECT UU581: Nimitz Boulevard

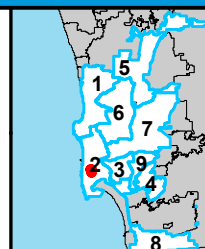
### BOUNDARY LEGEND

-  Project Boundary
-  Parcel Boundaries



### PROJECT DATA

TRENCH LENGTH:	3,113 FT
SERVICE DROPS:	0
POWER POLE REMOVAL:	0
TRANSFORMER COUNT:	0
ESTIMATED COST:	\$ 1,554,364

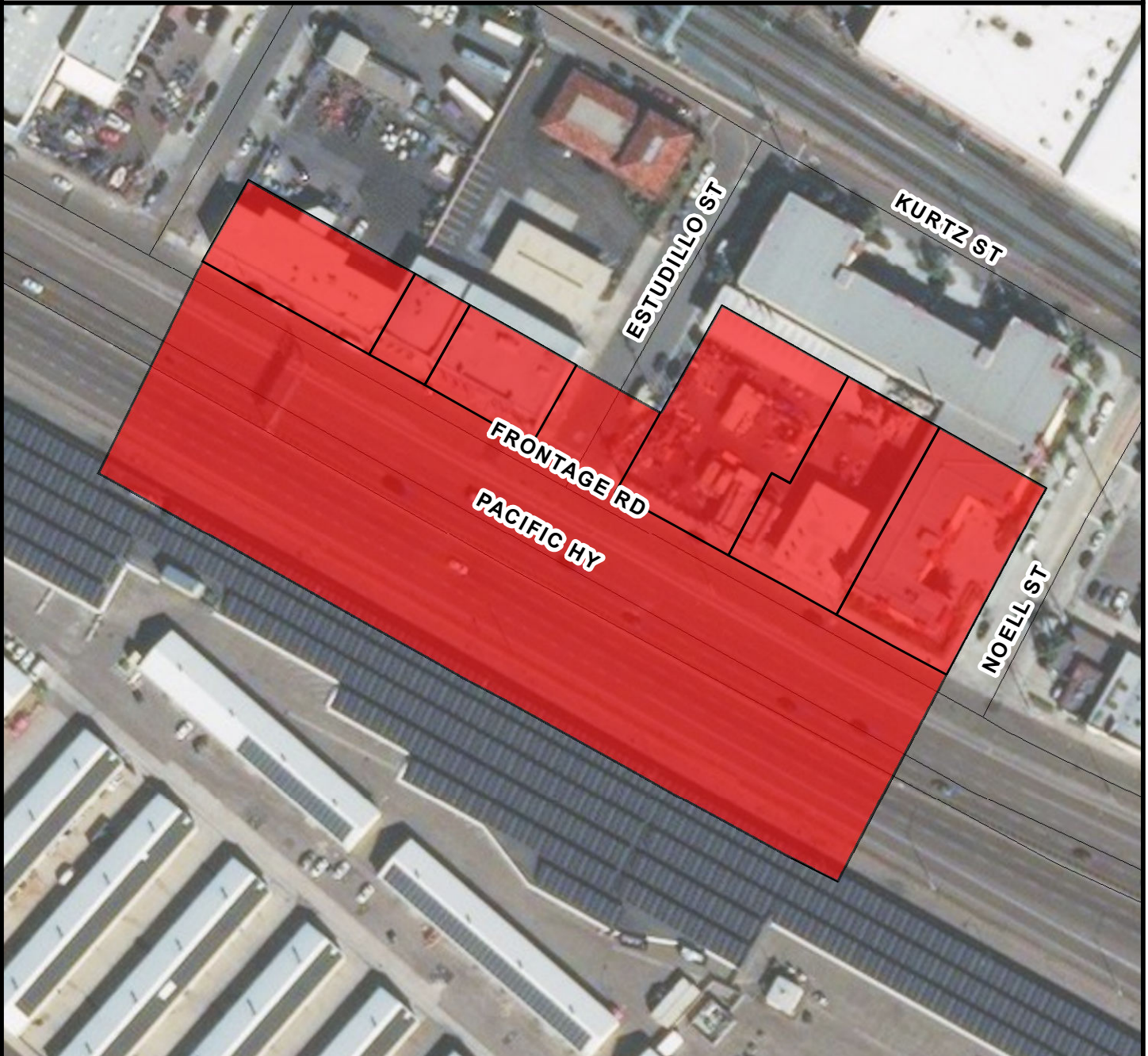


THIS MAP/DATA IS  
PROVIDED WITHOUT  
WARRANTY OF ANY  
KIND, EITHER  
EXPRESSED OR  
IMPLIED, INCLUDING  
BUT NOT LIMITED TO,  
THE IMPLIED  
WARRANTIES OF  
MERCHANTABILITY AND  
FITNESS FOR A  
PARTICULAR PURPOSE.





# COUNCIL DISTRICT 2 NEIGHBORHOOD EXTENTS: MISSION HILLS



## RULE20A PROJECT UU97: Pacific Highway

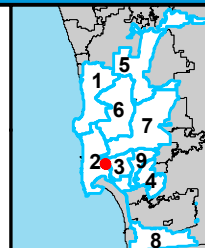
### BOUNDARY LEGEND

-  Project Boundary
-  Parcel Boundaries



### PROJECT DATA

TRENCH LENGTH:	707 FT
SERVICE DROPS:	6
POWER POLE REMOVAL:	7
TRANSFORMER COUNT:	0
ESTIMATED COST:	\$ 583,884

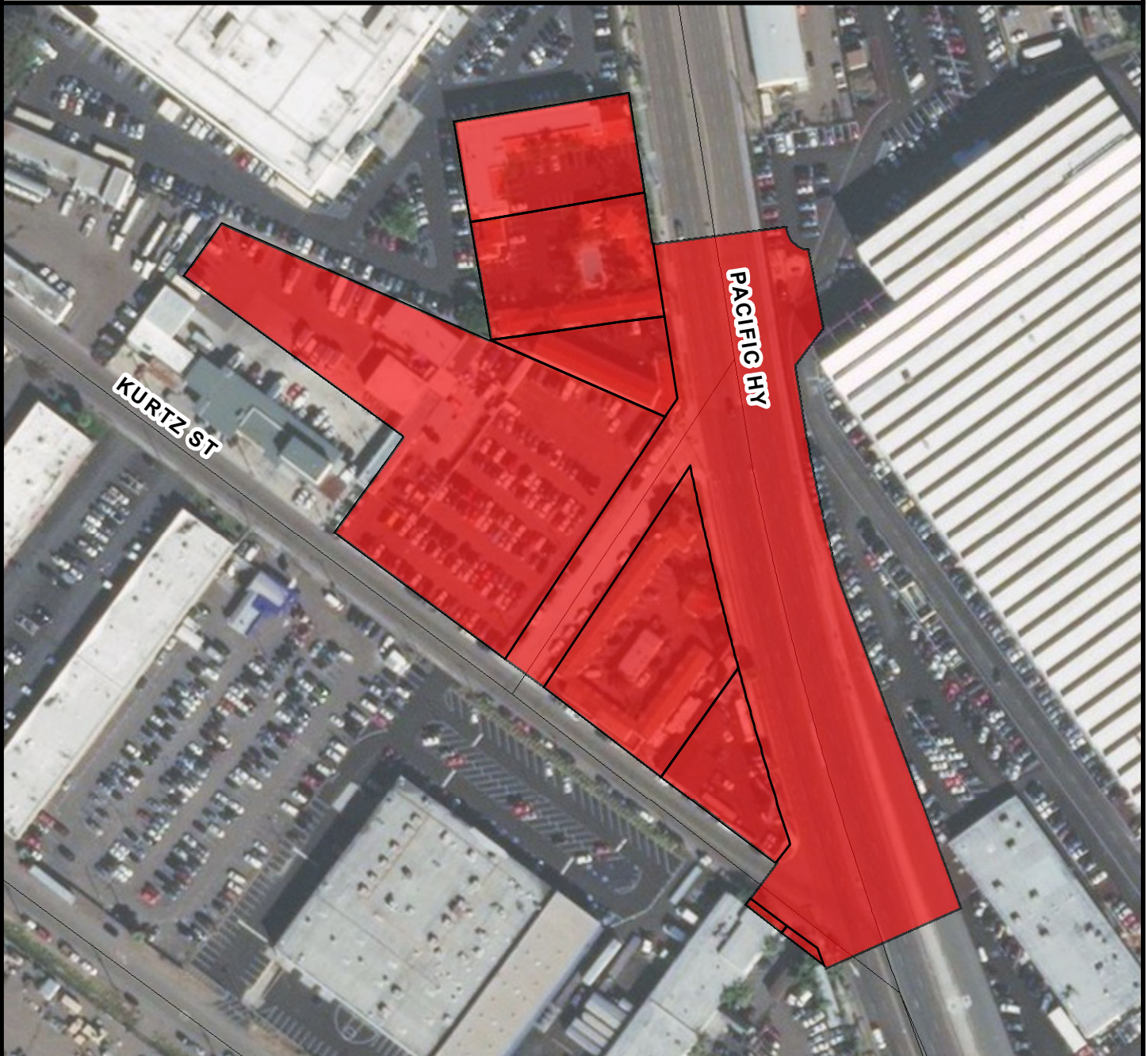


THIS MAP/DATA IS  
PROVIDED WITHOUT  
WARRANTY OF ANY  
KIND, EITHER  
EXPRESSED OR  
IMPLIED, INCLUDING  
BUT NOT LIMITED TO,  
THE IMPLIED  
WARRANTIES OF  
MERCHANTABILITY AND  
FITNESS FOR A  
PARTICULAR PURPOSE.





# COUNCIL DISTRICT 2 NEIGHBORHOOD EXTENTS: MIDWAY DISTRICT



## RULE20A PROJECT UU580: Pacific Highway

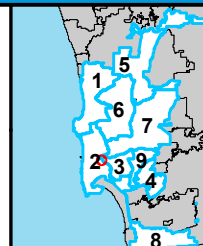
### BOUNDARY LEGEND

-  Project Boundary
-  Parcel Boundaries



### PROJECT DATA

TRENCH LENGTH:	1,791 FT
SERVICE DROPS:	6
POWER POLE REMOVAL:	14
TRANSFORMER COUNT:	1
ESTIMATED COST:	\$ 1,123,781

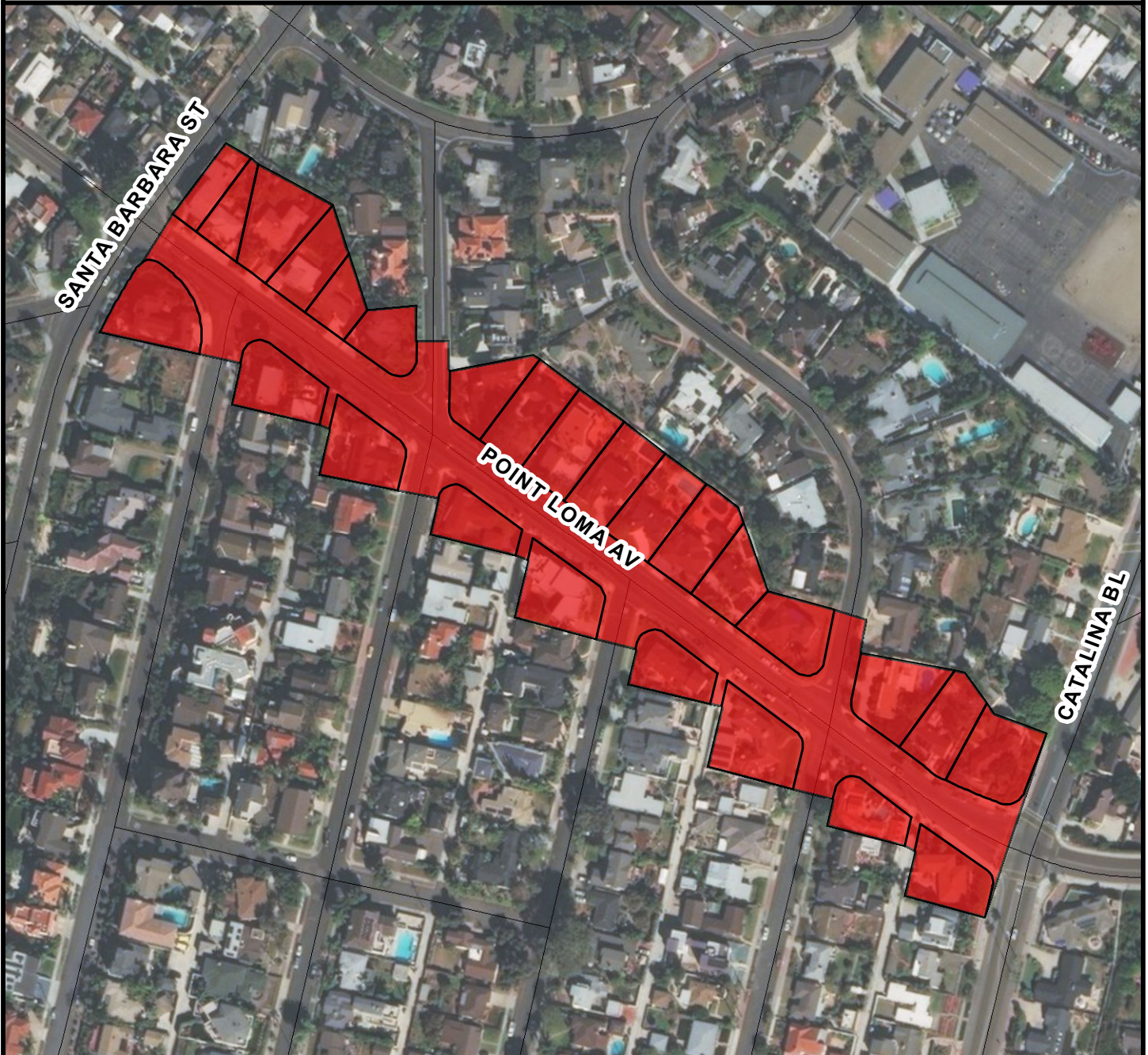


THIS MAP/DATA IS  
PROVIDED WITHOUT  
WARRANTY OF ANY  
KIND, EITHER  
EXPRESSED OR  
IMPLIED, INCLUDING  
BUT NOT LIMITED TO,  
THE IMPLIED  
WARRANTIES OF  
MERCHANTABILITY AND  
FITNESS FOR A  
PARTICULAR PURPOSE.







# COUNCIL DISTRICT 2 NEIGHBORHOOD EXTENTS: SUNSET CLIFFS / POINT LOMA HEIGHTS



## RULE20A PROJECT UU95: Point Loma Avenue

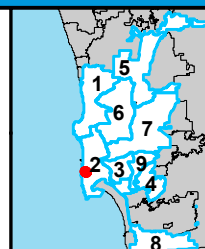
### BOUNDARY LEGEND

-  Project Boundary
-  Parcel Boundaries



### PROJECT DATA

TRENCH LENGTH:	1,660 FT
SERVICE DROPS:	26
POWER POLE REMOVAL:	17
TRANSFORMER COUNT:	2
ESTIMATED COST:	\$ 1,318,319

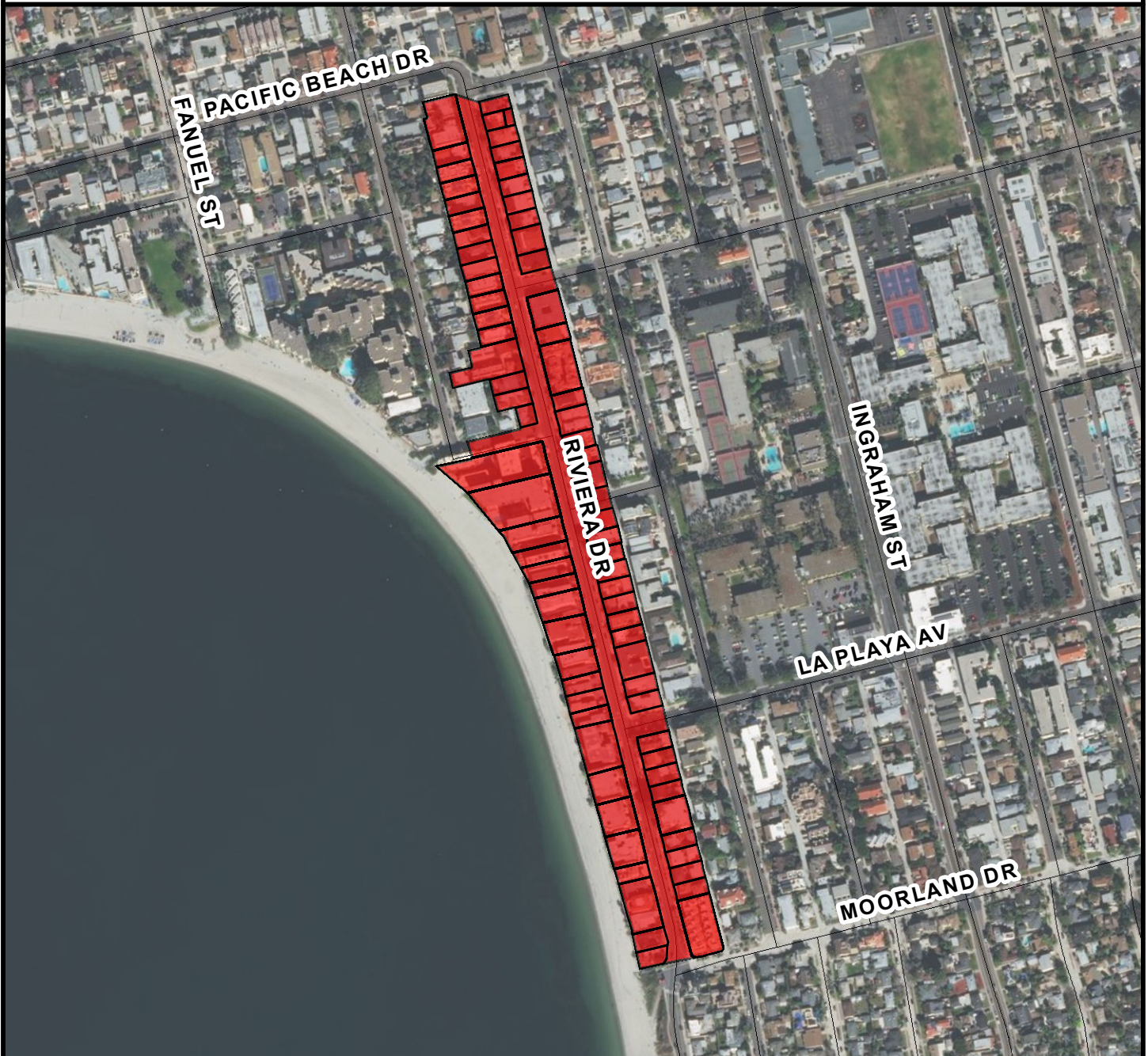


THIS MAP/DATA IS PROVIDED WITHOUT WARRANTY OF ANY KIND, EITHER EXPRESSED OR IMPLIED, INCLUDING BUT NOT LIMITED TO, THE IMPLIED WARRANTIES OF MERCHANTABILITY AND FITNESS FOR A PARTICULAR PURPOSE.





# COUNCIL DISTRICT 2 NEIGHBORHOOD EXTENTS: PACIFIC BEACH



## RULE20A PROJECT UU364: Riviera Drive

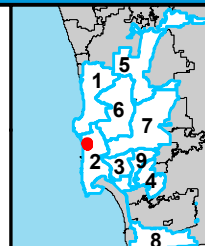
### BOUNDARY LEGEND

-  Project Boundary
-  Parcel Boundaries



### PROJECT DATA

TRENCH LENGTH:	2,628 FT
SERVICE DROPS:	77
POWER POLE REMOVAL:	23
TRANSFORMER COUNT:	6
ESTIMATED COST:	\$ 2,404,635

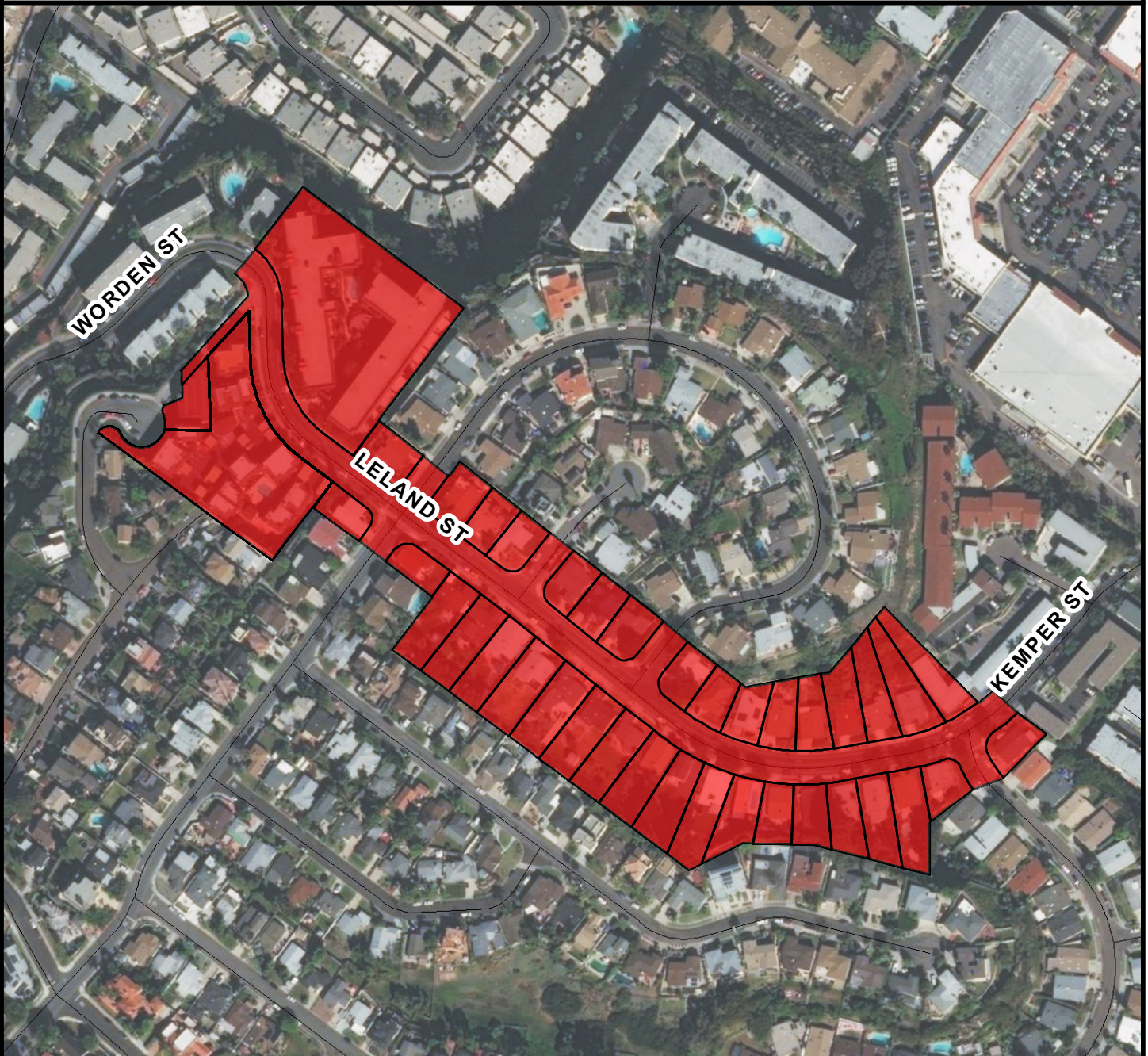


THIS MAP/DATA IS PROVIDED WITHOUT WARRANTY OF ANY KIND, EITHER EXPRESSED OR IMPLIED, INCLUDING BUT NOT LIMITED TO, THE IMPLIED WARRANTIES OF MERCHANTABILITY AND FITNESS FOR A PARTICULAR PURPOSE.







# COUNCIL DISTRICT 2 NEIGHBORHOOD EXTENTS: POINT LOMA HEIGHTS / LOMA PORTAL



## RULE20A PROJECT UU596: Worden Street

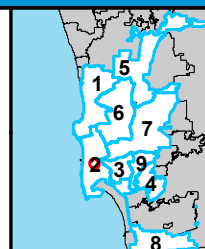
### BOUNDARY LEGEND

-  Project Boundary
-  Parcel Boundaries



### PROJECT DATA

TRENCH LENGTH:	1,983 FT
SERVICE DROPS:	39
POWER POLE REMOVAL:	14
TRANSFORMER COUNT:	4
ESTIMATED COST:	\$ 1,641,910



THIS MAP/DATA IS PROVIDED WITHOUT WARRANTY OF ANY KIND, EITHER EXPRESSED OR IMPLIED, INCLUDING BUT NOT LIMITED TO, THE IMPLIED WARRANTIES OF MERCHANTABILITY AND FITNESS FOR A PARTICULAR PURPOSE.





# COUNCIL DISTRICT 2 NEIGHBORHOOD EXTENTS: POINT LOMA HEIGHTS



## RULE20A PROJECT UU166: Worden Street

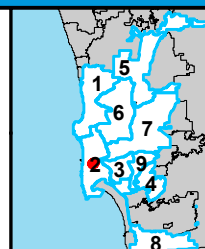
### BOUNDARY LEGEND

-  Project Boundary
-  Parcel Boundaries



### PROJECT DATA

TRENCH LENGTH:	2,577 FT
SERVICE DROPS:	3
POWER POLE REMOVAL:	22
TRANSFORMER COUNT:	7
ESTIMATED COST:	\$ 1,643,269



THIS MAP/DATA IS PROVIDED WITHOUT WARRANTY OF ANY KIND, EITHER EXPRESSED OR IMPLIED, INCLUDING BUT NOT LIMITED TO, THE IMPLIED WARRANTIES OF MERCHANTABILITY AND FITNESS FOR A PARTICULAR PURPOSE.





# COUNCIL DISTRICT 2 NEIGHBORHOOD EXTENTS: POINT LOMA HEIGHTS / MIDWAY DISTRICT



## RULE20A PROJECT UU340: Worden Street

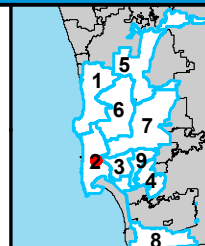
### BOUNDARY LEGEND

-  Project Boundary
-  Parcel Boundaries



### PROJECT DATA

TRENCH LENGTH:	2,059 FT
SERVICE DROPS:	15
POWER POLE REMOVAL:	15
TRANSFORMER COUNT:	7
ESTIMATED COST:	\$ 1,502,156

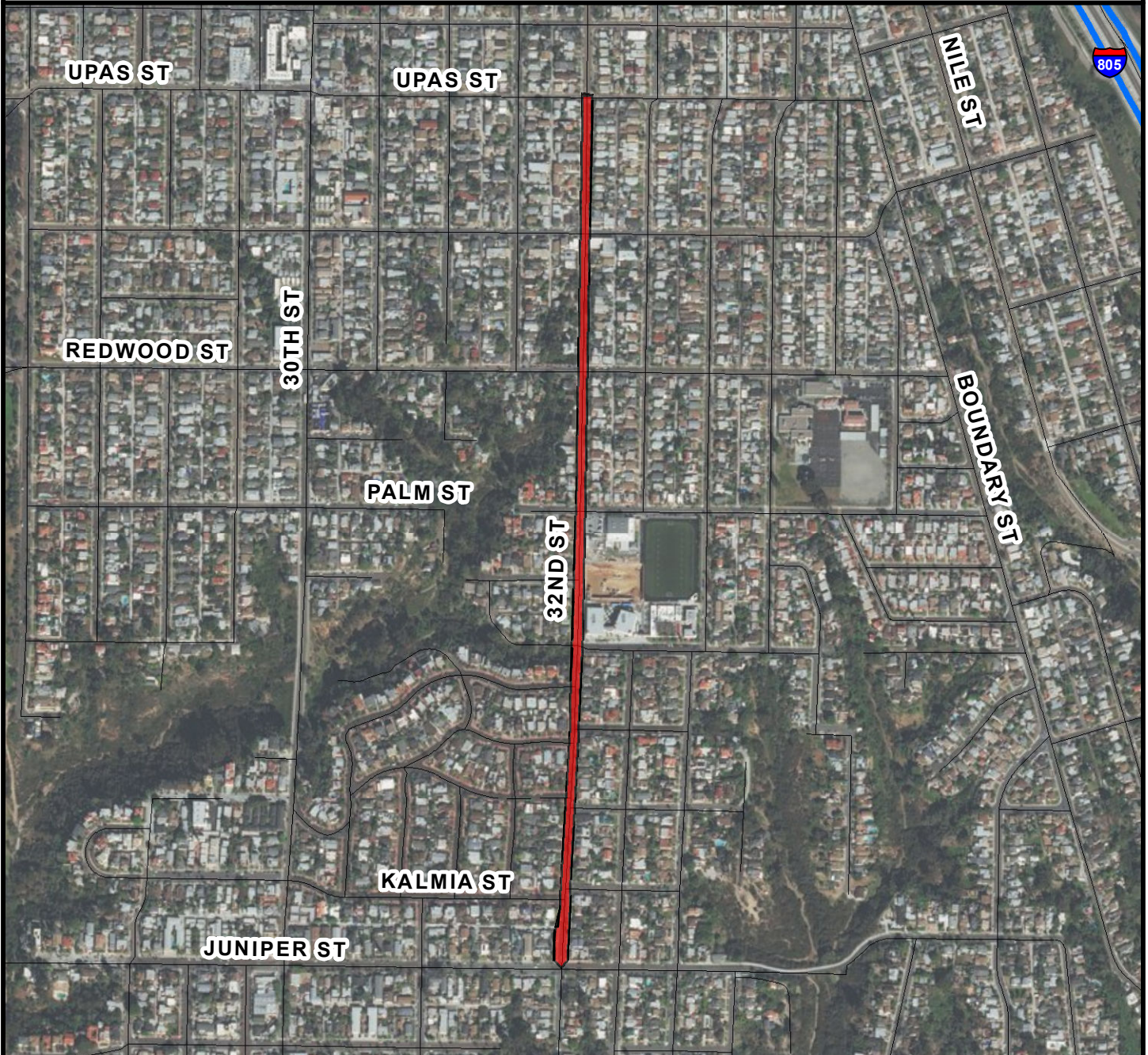


THIS MAP/DATA IS PROVIDED WITHOUT WARRANTY OF ANY KIND, EITHER EXPRESSED OR IMPLIED, INCLUDING BUT NOT LIMITED TO, THE IMPLIED WARRANTIES OF MERCHANTABILITY AND FITNESS FOR A PARTICULAR PURPOSE.





# COUNCIL DISTRICT 3 NEIGHBORHOOD EXTENTS: NORTH PARK / BURLINGAME



## RULE20A PROJECT UU19: 32nd Street (Transmission)

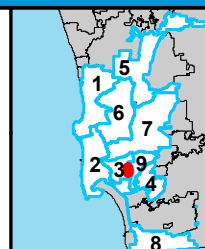
### BOUNDARY LEGEND

-  Project Boundary
-  Parcel Boundaries



### PROJECT DATA

TRENCH LENGTH:	4,594 FT
SERVICE DROPS:	0
POWER POLE REMOVAL:	6
TRANSFORMER COUNT:	4
ESTIMATED COST:	\$ 2,344,358

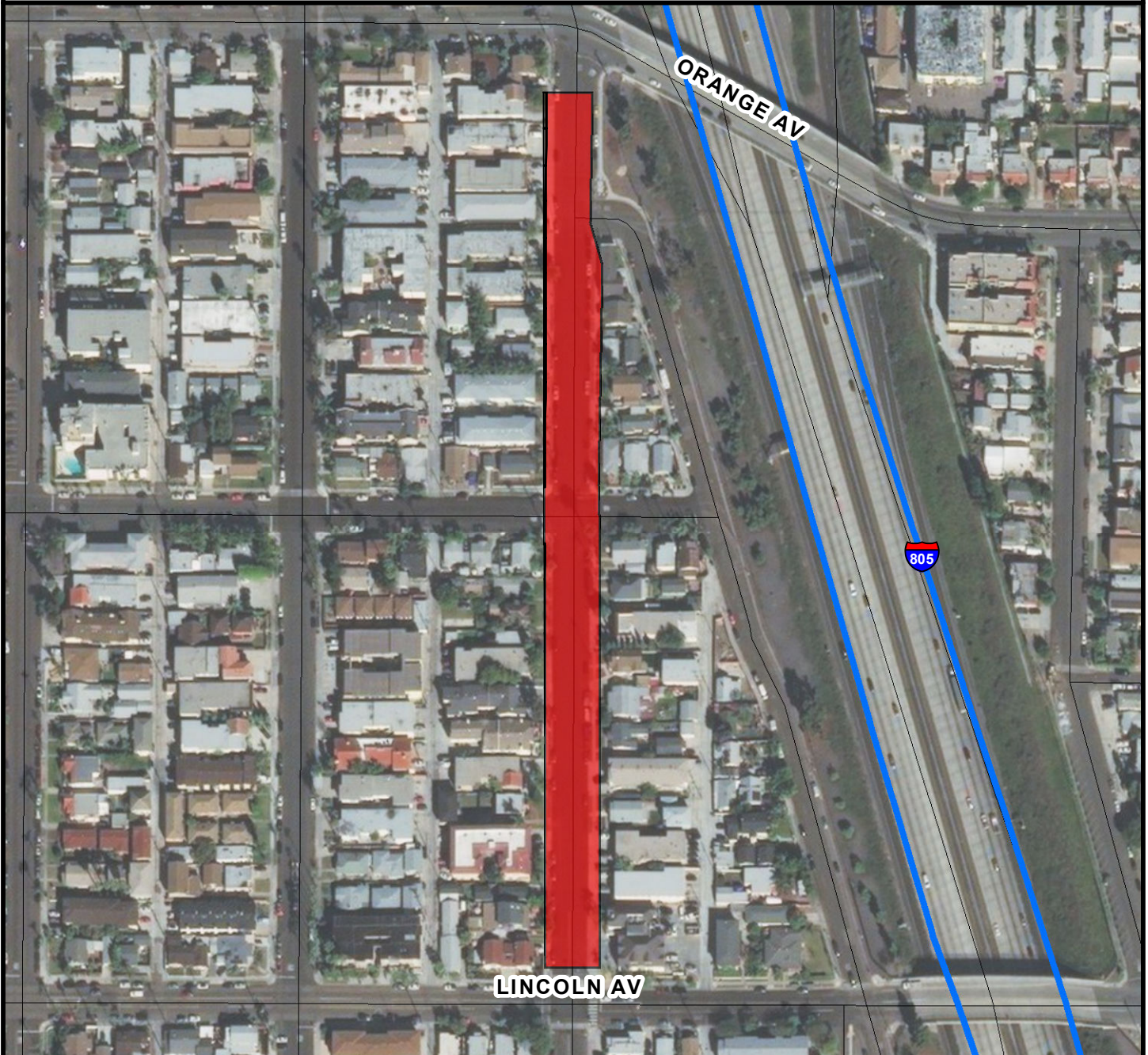


THIS MAP/DATA IS PROVIDED WITHOUT WARRANTY OF ANY KIND, EITHER EXPRESSED OR IMPLIED, INCLUDING BUT NOT LIMITED TO, THE IMPLIED WARRANTIES OF MERCHANTABILITY AND FITNESS FOR A PARTICULAR PURPOSE.





# COUNCIL DISTRICT 3 NEIGHBORHOOD EXTENTS: NORTH PARK



## RULE20A PROJECT UU149: 32nd Street (Transmission)

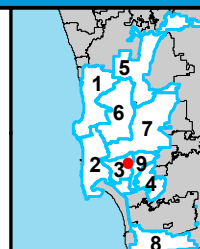
### BOUNDARY LEGEND

-  Project Boundary
-  Parcel Boundaries



### PROJECT DATA

TRENCH LENGTH:	1,389 FT
SERVICE DROPS:	0
POWER POLE REMOVAL:	3
TRANSFORMER COUNT:	1
ESTIMATED COST:	\$ 835,832



THIS MAP/DATA IS  
PROVIDED WITHOUT  
WARRANTY OF ANY  
KIND, EITHER  
EXPRESSED OR  
IMPLIED, INCLUDING  
BUT NOT LIMITED TO,  
THE IMPLIED  
WARRANTIES OF  
MERCHANTABILITY AND  
FITNESS FOR A  
PARTICULAR PURPOSE.







# COUNCIL DISTRICT 3 NEIGHBORHOOD EXTENTS: NORTH PARK



## RULE20A PROJECT UU147: 32nd Street (Transmission)

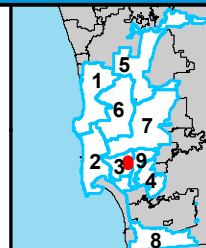
### BOUNDARY LEGEND

-  Project Boundary
-  Parcel Boundaries



### PROJECT DATA

TRENCH LENGTH:	3,559 FT
SERVICE DROPS:	0
POWER POLE REMOVAL:	1
TRANSFORMER COUNT:	3
ESTIMATED COST:	\$ 1,832,190

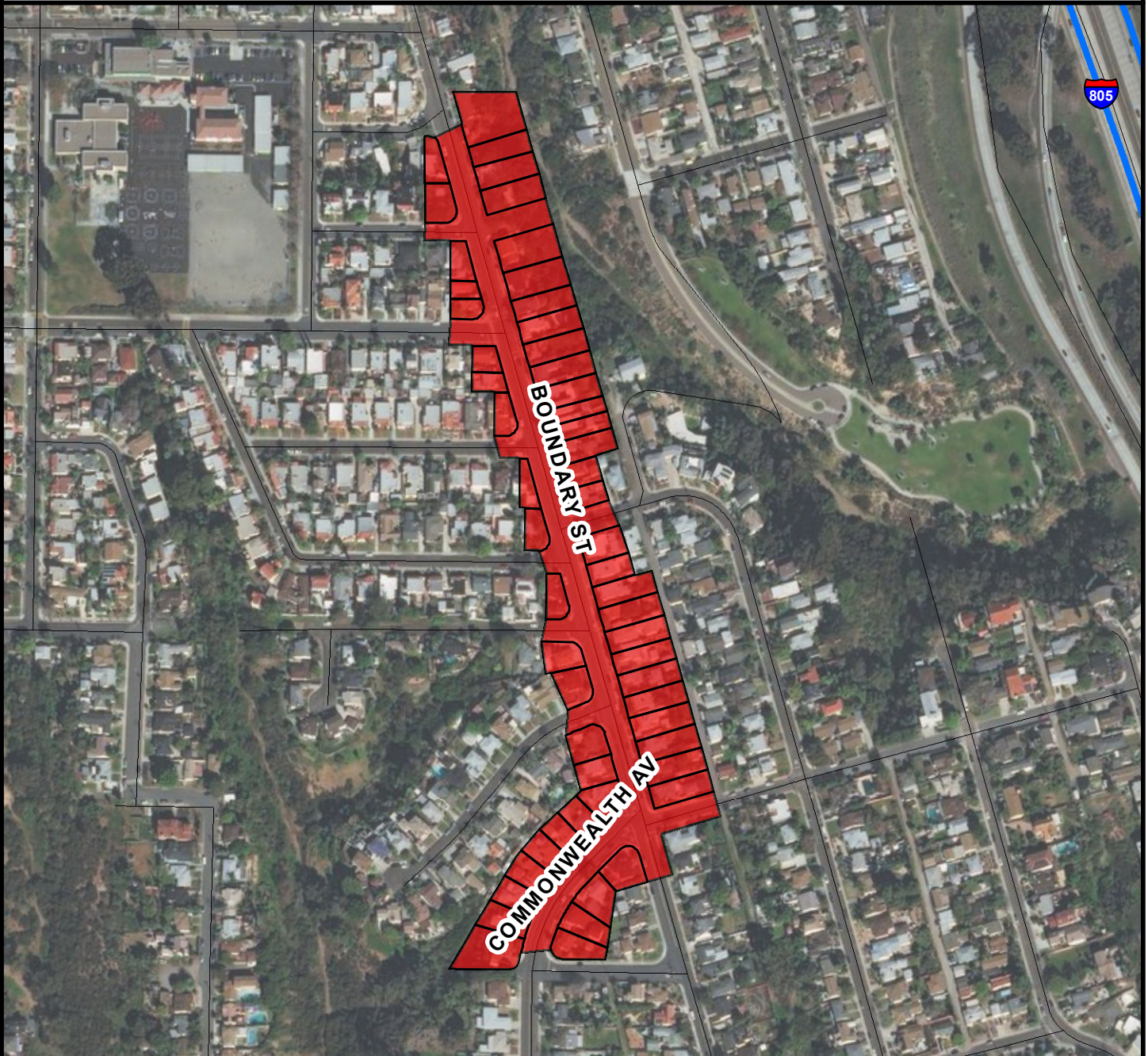


THIS MAP/DATA IS PROVIDED WITHOUT WARRANTY OF ANY KIND, EITHER EXPRESSED OR IMPLIED, INCLUDING BUT NOT LIMITED TO, THE IMPLIED WARRANTIES OF MERCHANTABILITY AND FITNESS FOR A PARTICULAR PURPOSE.







# COUNCIL DISTRICT 3 NEIGHBORHOOD EXTENTS: NORTH PARK



## RULE20A PROJECT UU145: Boundary Street

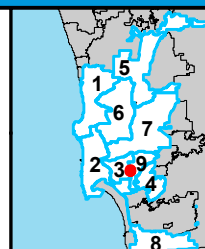
### BOUNDARY LEGEND

-  Project Boundary
-  Parcel Boundaries



### PROJECT DATA

TRENCH LENGTH:	2,884 FT
SERVICE DROPS:	54
POWER POLE REMOVAL:	28
TRANSFORMER COUNT:	5
ESTIMATED COST:	\$ 2,275,728

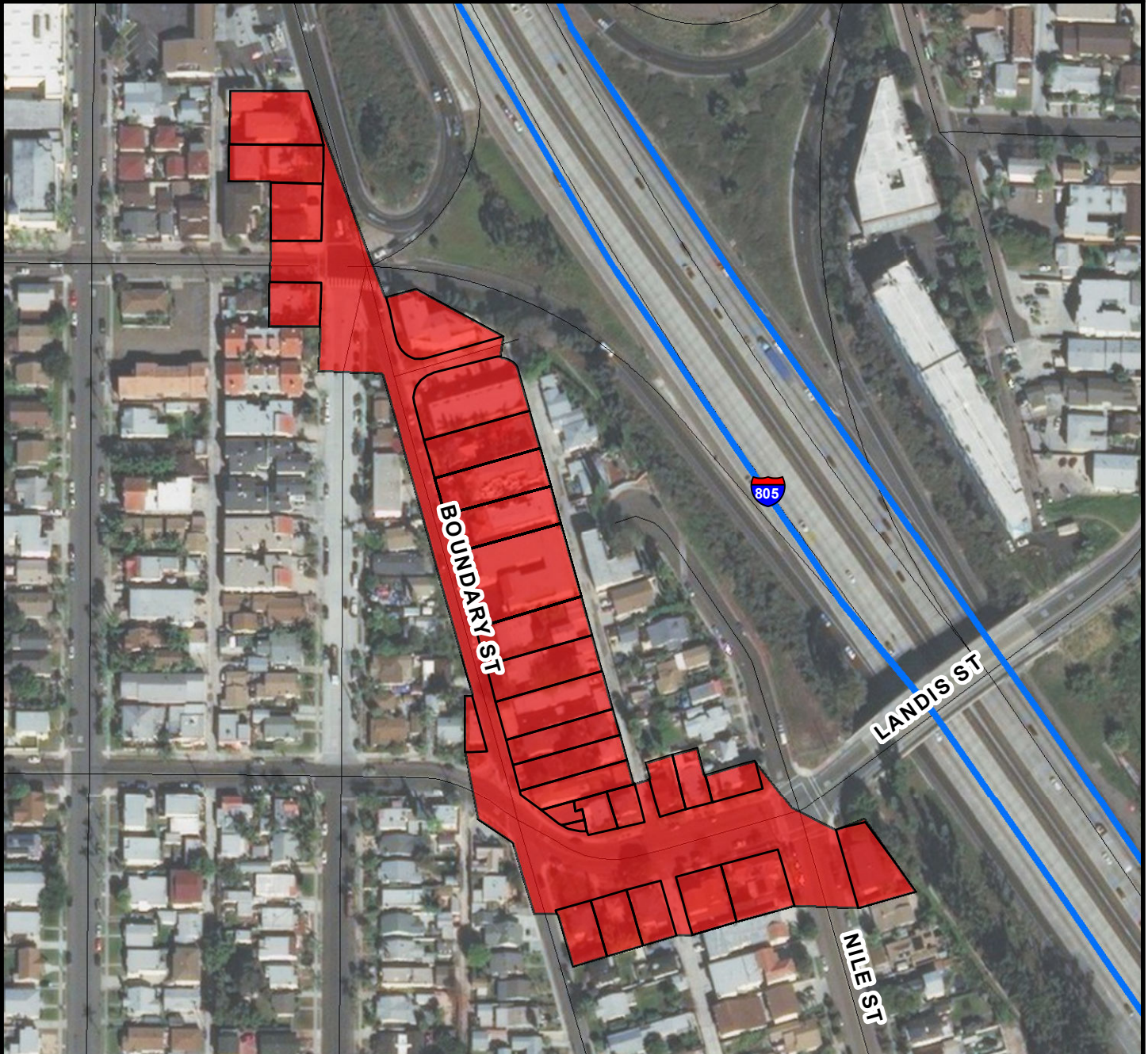


THIS MAP/DATA IS  
PROVIDED WITHOUT  
WARRANTY OF ANY  
KIND, EITHER  
EXPRESSED OR  
IMPLIED, INCLUDING  
BUT NOT LIMITED TO,  
THE IMPLIED  
WARRANTIES OF  
MERCHANTABILITY AND  
FITNESS FOR A  
PARTICULAR PURPOSE.





# COUNCIL DISTRICT 3 NEIGHBORHOOD EXTENTS: NORTH PARK



## RULE20A PROJECT UU146: Boundary Street

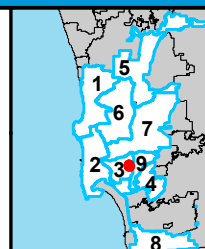
### BOUNDARY LEGEND

-  Project Boundary
-  Parcel Boundaries



### PROJECT DATA

TRENCH LENGTH:	1,750 FT
SERVICE DROPS:	30
POWER POLE REMOVAL:	16
TRANSFORMER COUNT:	2
ESTIMATED COST:	\$ 1,395,828

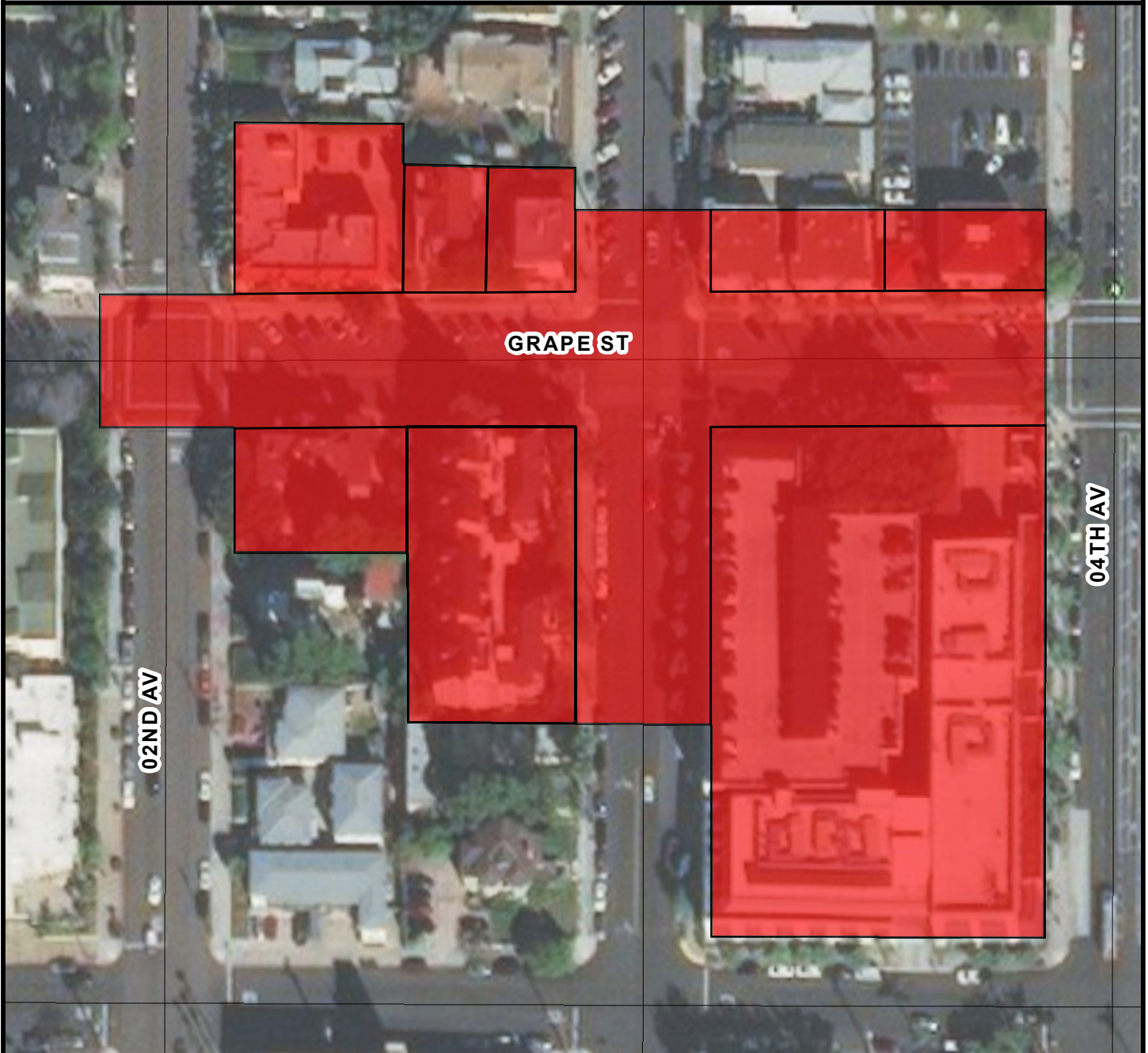


THIS MAP/DATA IS PROVIDED WITHOUT WARRANTY OF ANY KIND, EITHER EXPRESSED OR IMPLIED, INCLUDING BUT NOT LIMITED TO, THE IMPLIED WARRANTIES OF MERCHANTABILITY AND FITNESS FOR A PARTICULAR PURPOSE.





# COUNCIL DISTRICT 3 NEIGHBORHOOD EXTENTS: PARK WEST



## RULE20A PROJECT UU503: Grape Street

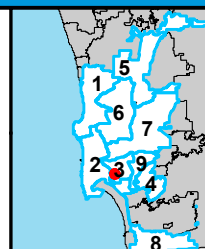
### BOUNDARY LEGEND

-  Project Boundary
-  Parcel Boundaries



### PROJECT DATA

TRENCH LENGTH:	929 FT
SERVICE DROPS:	8
POWER POLE REMOVAL:	7
TRANSFORMER COUNT:	1
ESTIMATED COST:	\$ 745,681

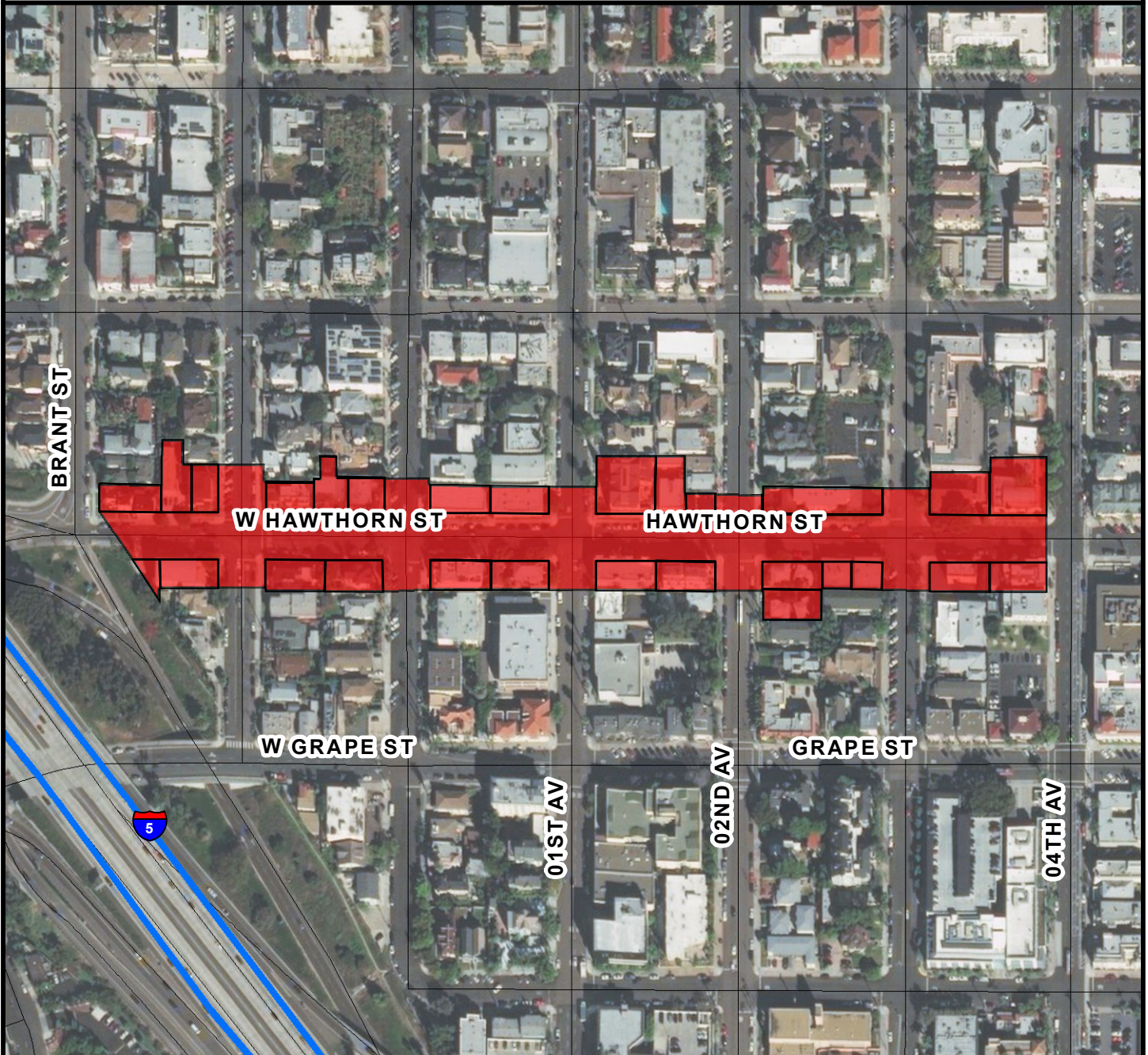


THIS MAP/DATA IS PROVIDED WITHOUT WARRANTY OF ANY KIND, EITHER EXPRESSED OR IMPLIED, INCLUDING BUT NOT LIMITED TO, THE IMPLIED WARRANTIES OF MERCHANTABILITY AND FITNESS FOR A PARTICULAR PURPOSE.







# COUNCIL DISTRICT 3 NEIGHBORHOOD EXTENTS: PARK WEST



## RULE20A PROJECT UU504: Hawthorn Street

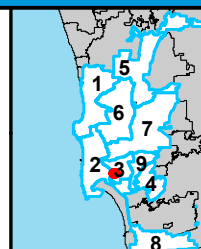
### BOUNDARY LEGEND

-  Project Boundary
-  Parcel Boundaries



### PROJECT DATA

TRENCH LENGTH:	2,141 FT
SERVICE DROPS:	28
POWER POLE REMOVAL:	18
TRANSFORMER COUNT:	4
ESTIMATED COST:	\$ 1,640,596



THIS MAP/DATA IS  
PROVIDED WITHOUT  
WARRANTY OF ANY  
KIND, EITHER  
EXPRESSED OR  
IMPLIED, INCLUDING  
BUT NOT LIMITED TO,  
THE IMPLIED  
WARRANTIES OF  
MERCHANTABILITY AND  
FITNESS FOR A  
PARTICULAR PURPOSE.







# COUNCIL DISTRICT 3 NEIGHBORHOOD EXTENTS: MIDTOWN



## RULE20A PROJECT UU600: India Street

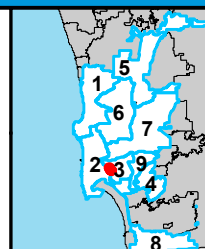
### BOUNDARY LEGEND

-  Project Boundary
-  Parcel Boundaries



### PROJECT DATA

TRENCH LENGTH:	3,580 FT
SERVICE DROPS:	30
POWER POLE REMOVAL:	29
TRANSFORMER COUNT:	10
ESTIMATED COST:	\$ 2,454,857

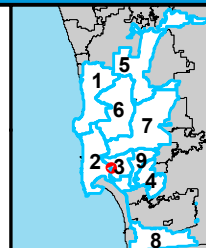


THIS MAP/DATA IS PROVIDED WITHOUT WARRANTY OF ANY KIND, EITHER EXPRESSED OR IMPLIED, INCLUDING BUT NOT LIMITED TO, THE IMPLIED WARRANTIES OF MERCHANTABILITY AND FITNESS FOR A PARTICULAR PURPOSE.





TRENCH LENGTH:	814 FT
SERVICE DROPS:	7
POWER POLE REMOVAL:	5
TRANSFORMER COUNT:	3
ESTIMATED COST:	\$ 723,809

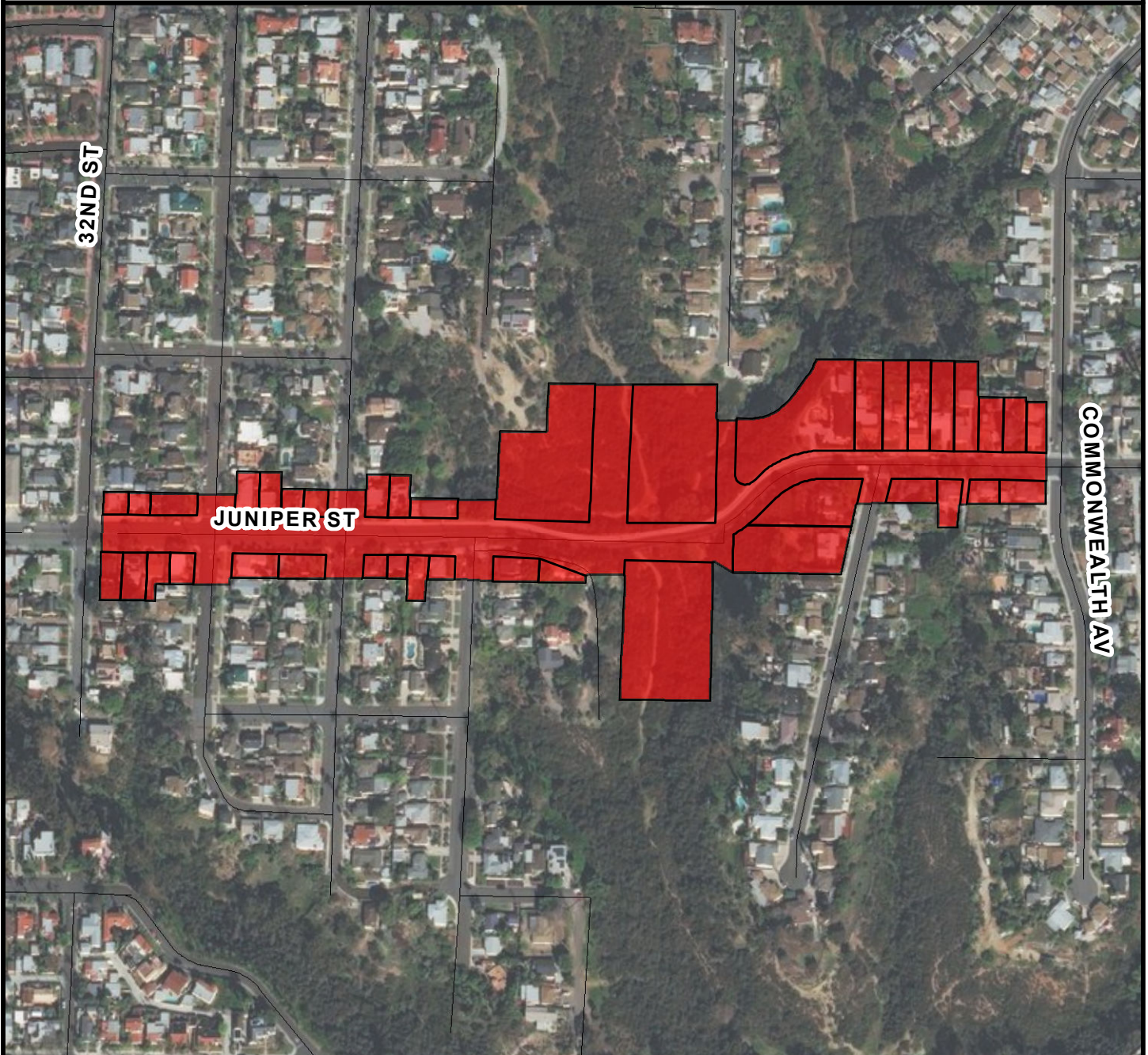


**THIS MAP/DATA IS PROVIDED WITHOUT WARRANTY OF ANY KIND, EITHER EXPRESSED OR IMPLIED, INCLUDING BUT NOT LIMITED TO, THE IMPLIED WARRANTIES OF MERCHANTABILITY AND FITNESS FOR A PARTICULAR PURPOSE.**





# COUNCIL DISTRICT 3 NEIGHBORHOOD EXTENTS: NORTH PARK



## RULE20A PROJECT UU389: Junipero Street

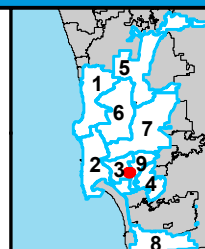
### BOUNDARY LEGEND

-  Project Boundary
-  Parcel Boundaries



### PROJECT DATA

TRENCH LENGTH:	3,083 FT
SERVICE DROPS:	37
POWER POLE REMOVAL:	22
TRANSFORMER COUNT:	7
ESTIMATED COST:	\$ 2,208,075



THIS MAP/DATA IS PROVIDED WITHOUT WARRANTY OF ANY KIND, EITHER EXPRESSED OR IMPLIED, INCLUDING BUT NOT LIMITED TO, THE IMPLIED WARRANTIES OF MERCHANTABILITY AND FITNESS FOR A PARTICULAR PURPOSE.





# COUNCIL DISTRICT 3 NEIGHBORHOOD EXTENTS: MIDTOWN



## RULE20A PROJECT UU501: Kite Street

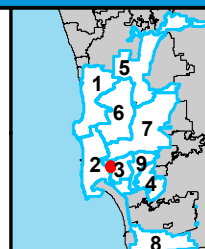
### BOUNDARY LEGEND

-  Project Boundary
-  Parcel Boundaries



### PROJECT DATA

TRENCH LENGTH:	3,091 FT
SERVICE DROPS:	64
POWER POLE REMOVAL:	32
TRANSFORMER COUNT:	6
ESTIMATED COST:	\$ 2,495,664

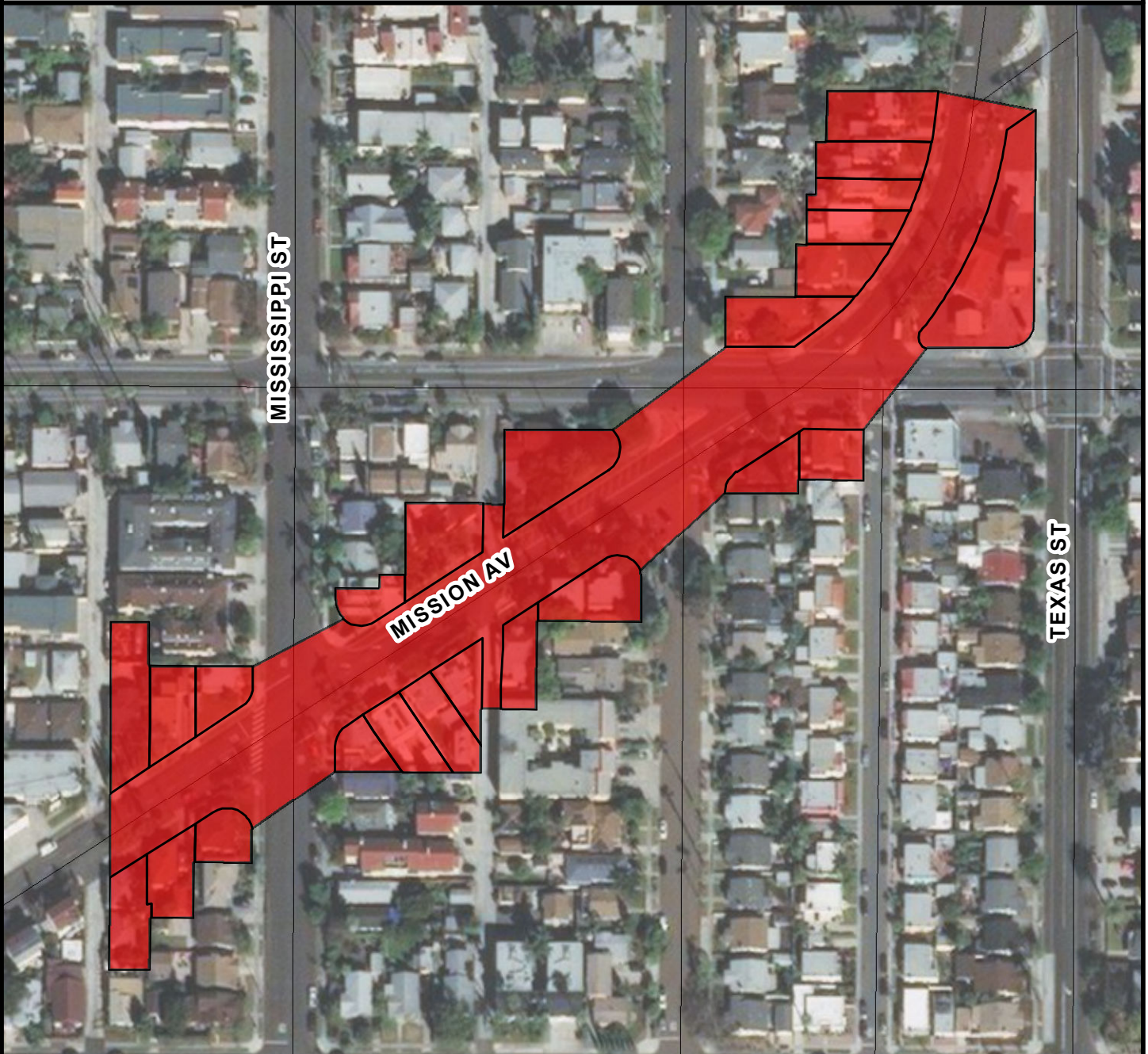


THIS MAP/DATA IS PROVIDED WITHOUT WARRANTY OF ANY KIND, EITHER EXPRESSED OR IMPLIED, INCLUDING BUT NOT LIMITED TO, THE IMPLIED WARRANTIES OF MERCHANTABILITY AND FITNESS FOR A PARTICULAR PURPOSE.





# COUNCIL DISTRICT 3 NEIGHBORHOOD EXTENTS: UNIVERSITY HEIGHTS



## RULE20A PROJECT UU608: Mission Avenue

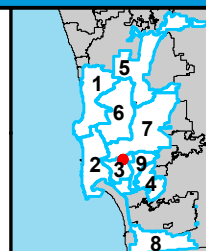
### BOUNDARY LEGEND

-  Project Boundary
-  Parcel Boundaries



### PROJECT DATA

TRENCH LENGTH:	1,512 FT
SERVICE DROPS:	24
POWER POLE REMOVAL:	13
TRANSFORMER COUNT:	2
ESTIMATED COST:	\$ 1,214,152

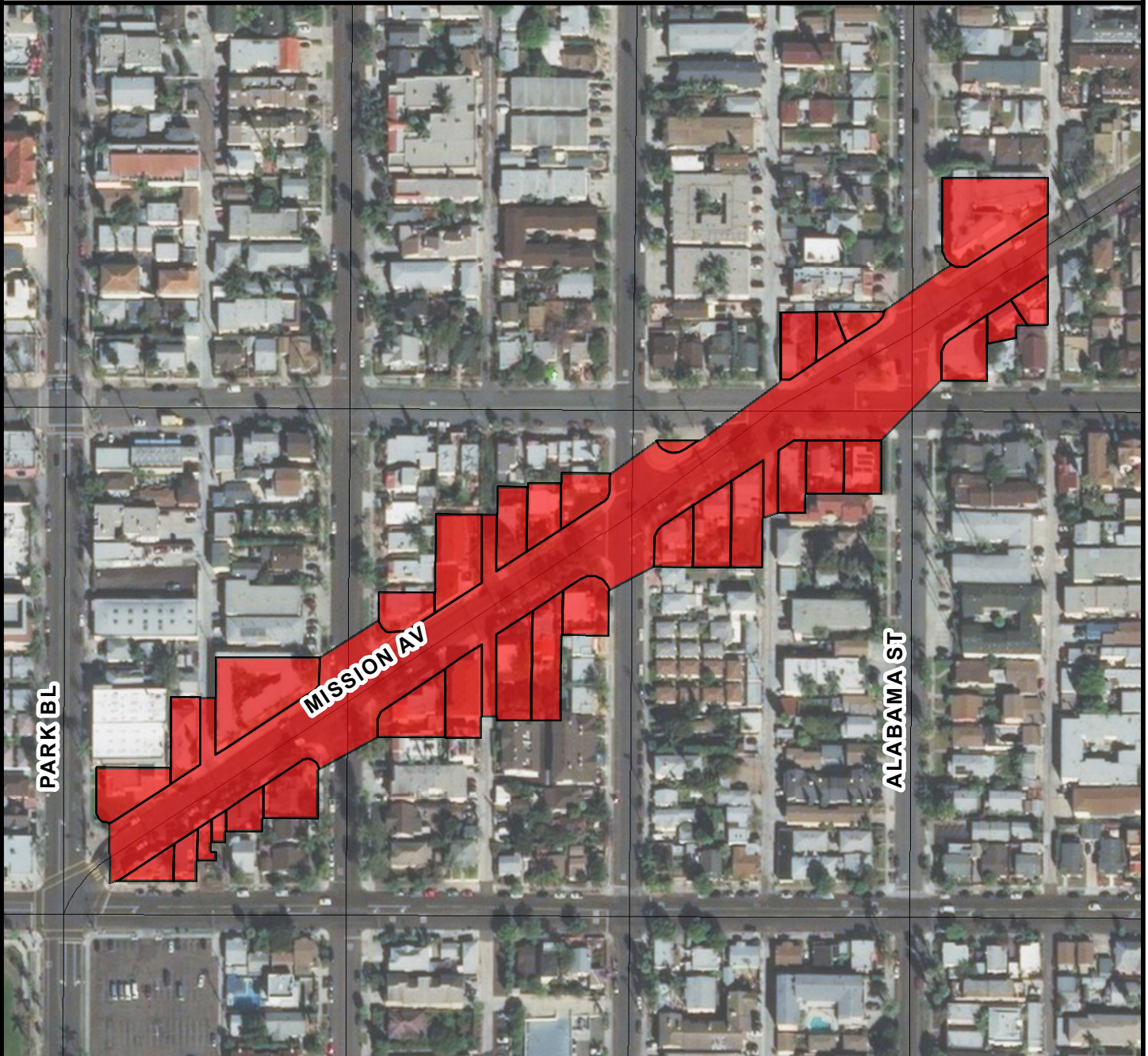


THIS MAP/DATA IS PROVIDED WITHOUT WARRANTY OF ANY KIND, EITHER EXPRESSED OR IMPLIED, INCLUDING BUT NOT LIMITED TO, THE IMPLIED WARRANTIES OF MERCHANTABILITY AND FITNESS FOR A PARTICULAR PURPOSE.







# COUNCIL DISTRICT 3 NEIGHBORHOOD EXTENTS: UNIVERSITY HEIGHTS



## RULE20A PROJECT UU103: Mission Avenue

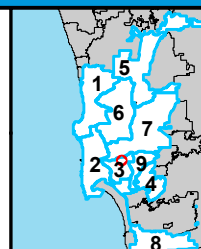
### BOUNDARY LEGEND

-  Project Boundary
-  Parcel Boundaries



### PROJECT DATA

TRENCH LENGTH:	1,904 FT
SERVICE DROPS:	33
POWER POLE REMOVAL:	15
TRANSFORMER COUNT:	0
ESTIMATED COST:	\$ 1,434,158

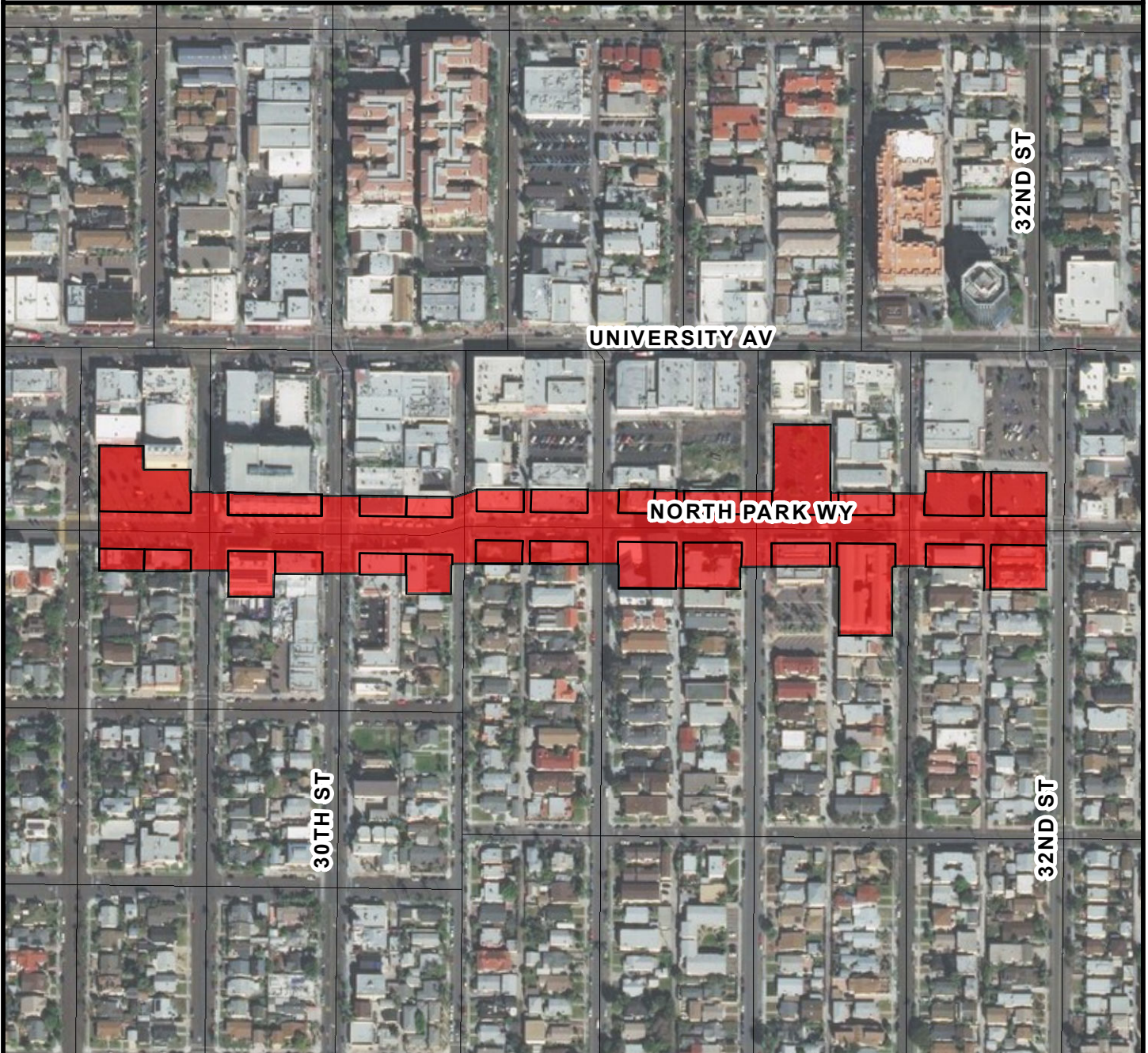


THIS MAP/DATA IS PROVIDED WITHOUT WARRANTY OF ANY KIND, EITHER EXPRESSED OR IMPLIED, INCLUDING BUT NOT LIMITED TO, THE IMPLIED WARRANTIES OF MERCHANTABILITY AND FITNESS FOR A PARTICULAR PURPOSE.







# COUNCIL DISTRICT 3 NEIGHBORHOOD EXTENTS: NORTH PARK



## RULE20A PROJECT UU478: North Park Way

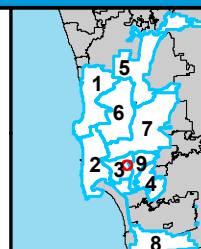
### BOUNDARY LEGEND

-  Project Boundary
-  Parcel Boundaries



### PROJECT DATA

TRENCH LENGTH:	3,599 FT
SERVICE DROPS:	23
POWER POLE REMOVAL:	28
TRANSFORMER COUNT:	9
ESTIMATED COST:	\$ 2,376,101

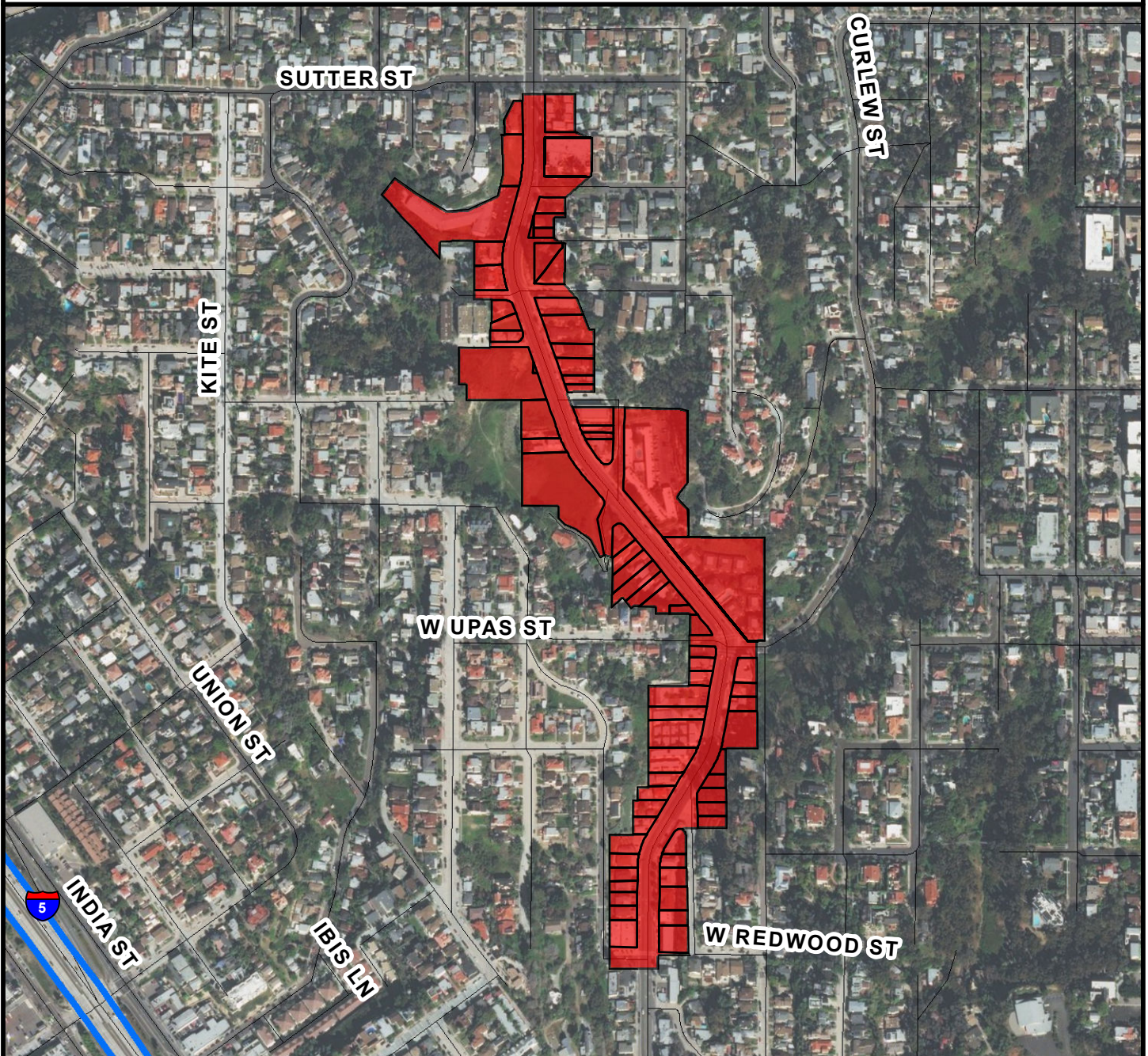


THIS MAP/DATA IS PROVIDED WITHOUT WARRANTY OF ANY KIND, EITHER EXPRESSED OR IMPLIED, INCLUDING BUT NOT LIMITED TO, THE IMPLIED WARRANTIES OF MERCHANTABILITY AND FITNESS FOR A PARTICULAR PURPOSE.







# COUNCIL DISTRICT 3 NEIGHBORHOOD EXTENTS: MIDTOWN/ HILLCREST/ PARK WEST



## RULE20A PROJECT UU228: Reynard Way

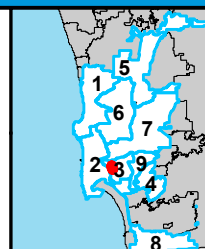
### BOUNDARY LEGEND

-  Project Boundary
-  Parcel Boundaries



### PROJECT DATA

TRENCH LENGTH:	6,423 FT
SERVICE DROPS:	66
POWER POLE REMOVAL:	49
TRANSFORMER COUNT:	11
ESTIMATED COST:	\$ 4,231,629



THIS MAP/DATA IS PROVIDED WITHOUT WARRANTY OF ANY KIND, EITHER EXPRESSED OR IMPLIED, INCLUDING BUT NOT LIMITED TO, THE IMPLIED WARRANTIES OF MERCHANTABILITY AND FITNESS FOR A PARTICULAR PURPOSE.





# COUNCIL DISTRICT 3 NEIGHBORHOOD EXTENTS: MIDTOWN / PARK WEST



## RULE20A PROJECT UU502: Reynard Way

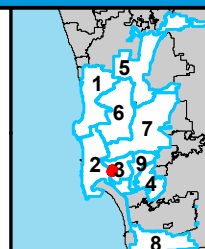
### BOUNDARY LEGEND

-  Project Boundary
-  Parcel Boundaries



### PROJECT DATA

TRENCH LENGTH:	4,055 FT
SERVICE DROPS:	51
POWER POLE REMOVAL:	33
TRANSFORMER COUNT:	7
ESTIMATED COST:	\$ 2,882,325

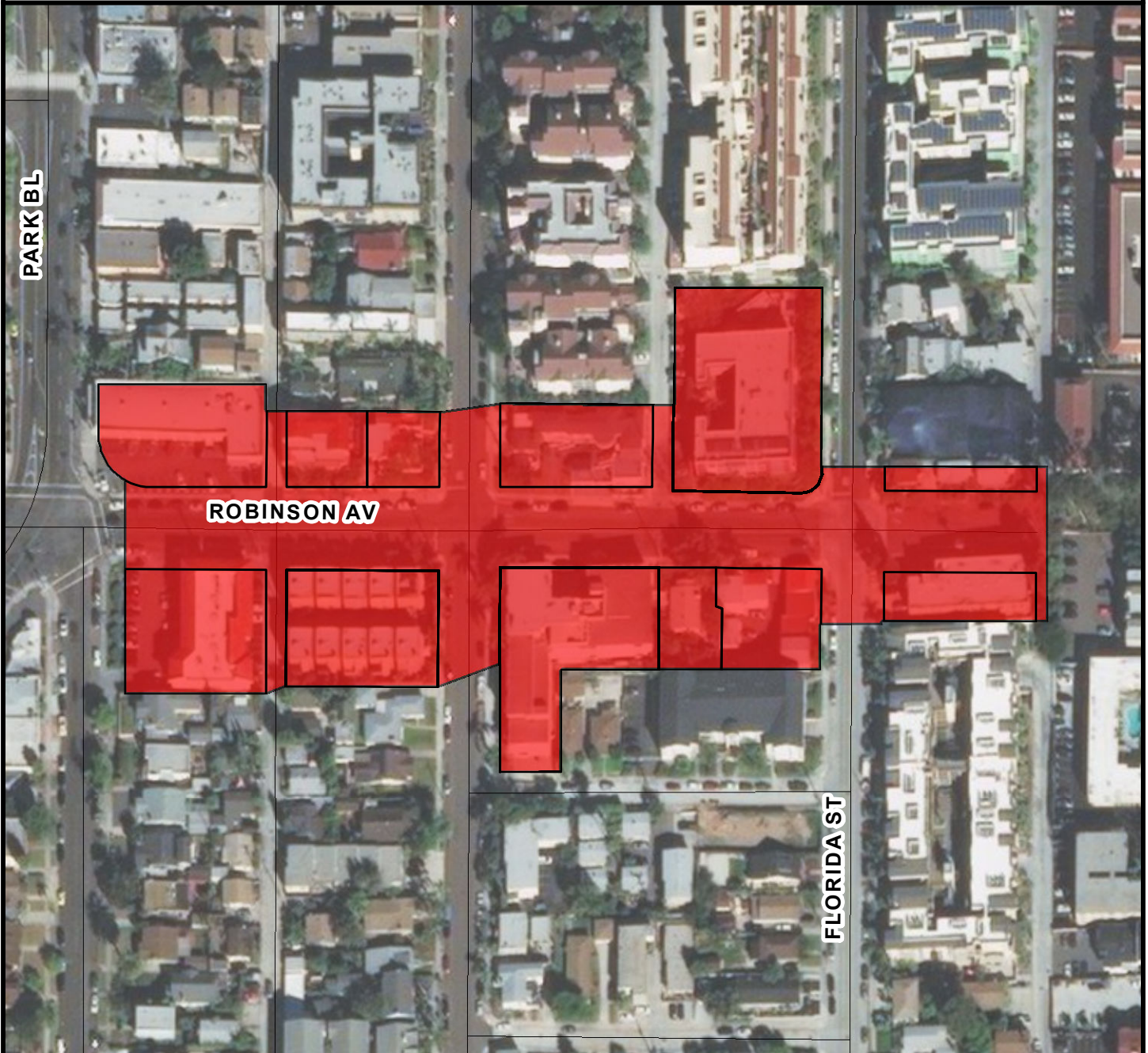


THIS MAP/DATA IS PROVIDED WITHOUT WARRANTY OF ANY KIND, EITHER EXPRESSED OR IMPLIED, INCLUDING BUT NOT LIMITED TO, THE IMPLIED WARRANTIES OF MERCHANTABILITY AND FITNESS FOR A PARTICULAR PURPOSE.







# COUNCIL DISTRICT 3 NEIGHBORHOOD EXTENTS: NORTH PARK



## RULE20A PROJECT UU363: Robinson Avenue

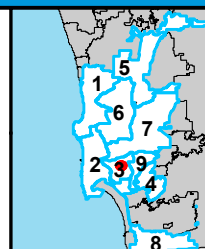
### BOUNDARY LEGEND

-  Project Boundary
-  Parcel Boundaries



### PROJECT DATA

TRENCH LENGTH:	1,591 FT
SERVICE DROPS:	12
POWER POLE REMOVAL:	14
TRANSFORMER COUNT:	4
ESTIMATED COST:	\$ 1,187,432

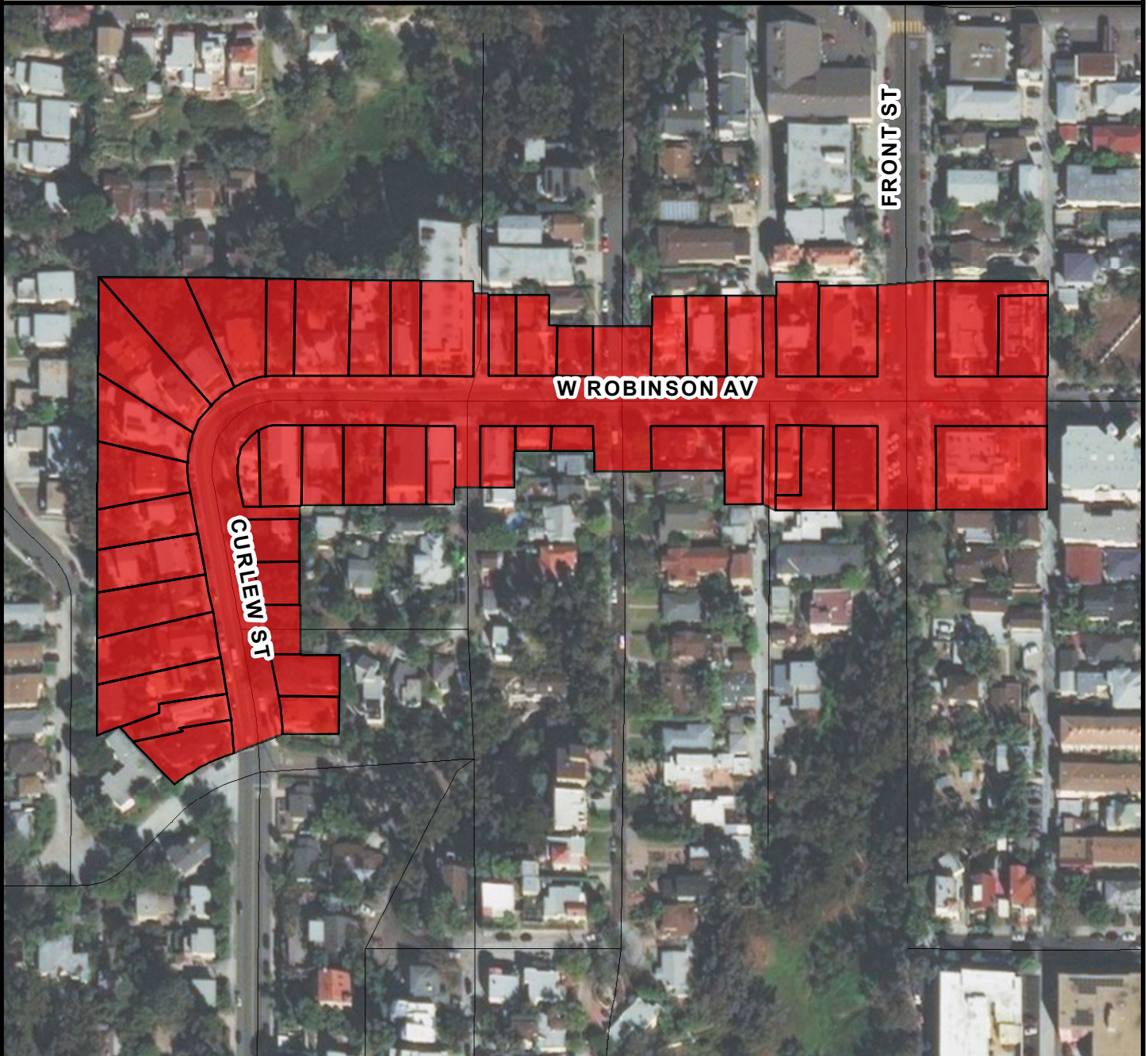


THIS MAP/DATA IS PROVIDED WITHOUT WARRANTY OF ANY KIND, EITHER EXPRESSED OR IMPLIED, INCLUDING BUT NOT LIMITED TO, THE IMPLIED WARRANTIES OF MERCHANTABILITY AND FITNESS FOR A PARTICULAR PURPOSE.





# COUNCIL DISTRICT 3 NEIGHBORHOOD EXTENTS: HILLCREST



## RULE20A PROJECT UU606: Robinson Avenue

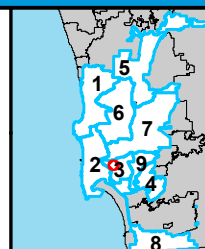
### BOUNDARY LEGEND

-  Project Boundary
-  Parcel Boundaries



### PROJECT DATA

TRENCH LENGTH:	2,885 FT
SERVICE DROPS:	46
POWER POLE REMOVAL:	24
TRANSFORMER COUNT:	4
ESTIMATED COST:	\$ 2,137,105

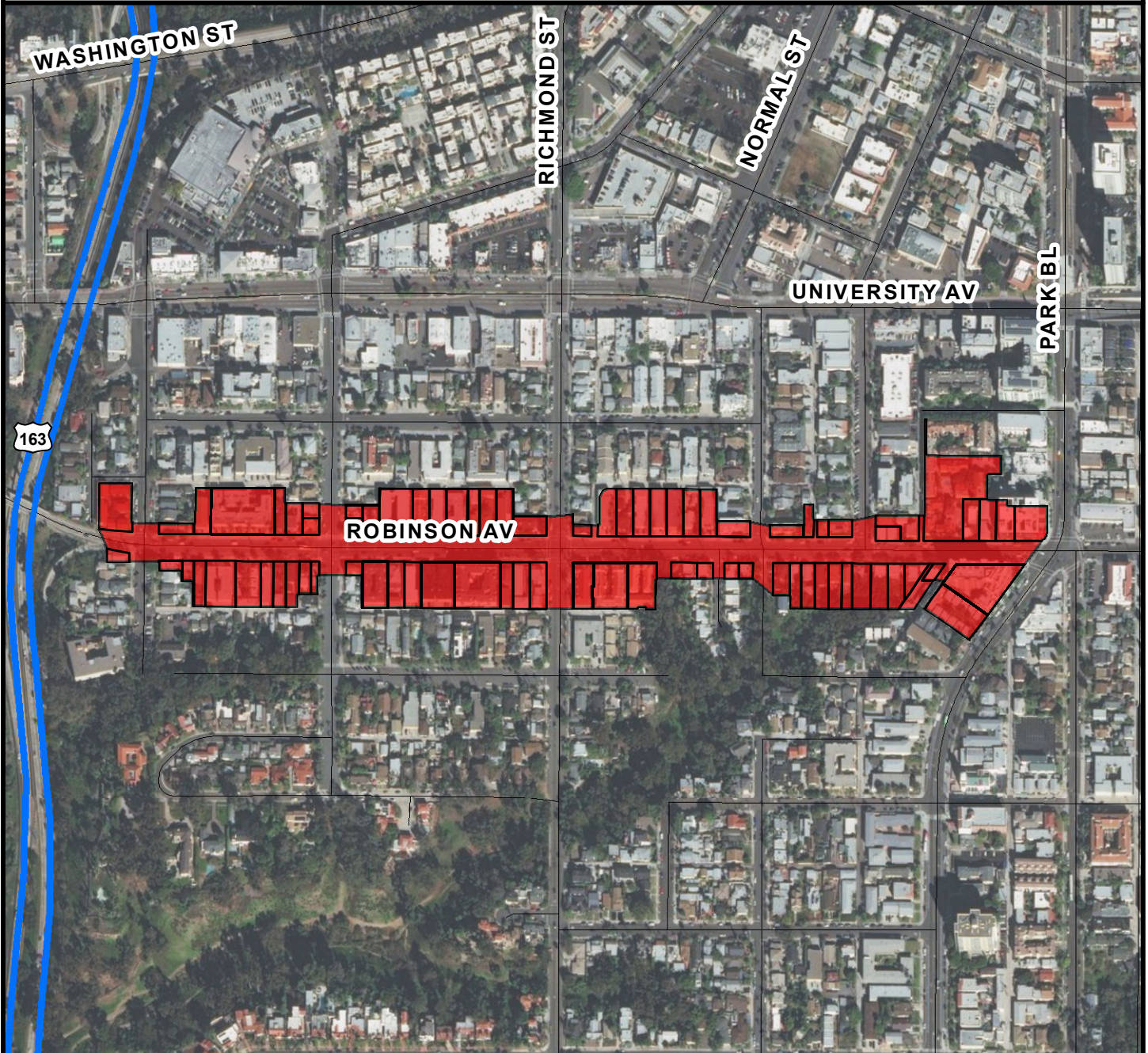


THIS MAP/DATA IS PROVIDED WITHOUT WARRANTY OF ANY KIND, EITHER EXPRESSED OR IMPLIED, INCLUDING BUT NOT LIMITED TO, THE IMPLIED WARRANTIES OF MERCHANTABILITY AND FITNESS FOR A PARTICULAR PURPOSE.





# COUNCIL DISTRICT 3 NEIGHBORHOOD EXTENTS: HILLCREST



## RULE20A PROJECT UU116: Robinson Avenue

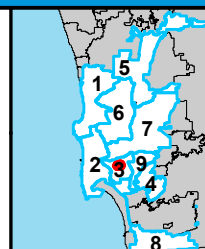
### BOUNDARY LEGEND

-  Project Boundary
-  Parcel Boundaries



### PROJECT DATA

TRENCH LENGTH:	5,995 FT
SERVICE DROPS:	80
POWER POLE REMOVAL:	49
TRANSFORMER COUNT:	8
ESTIMATED COST:	\$ 4,087,900

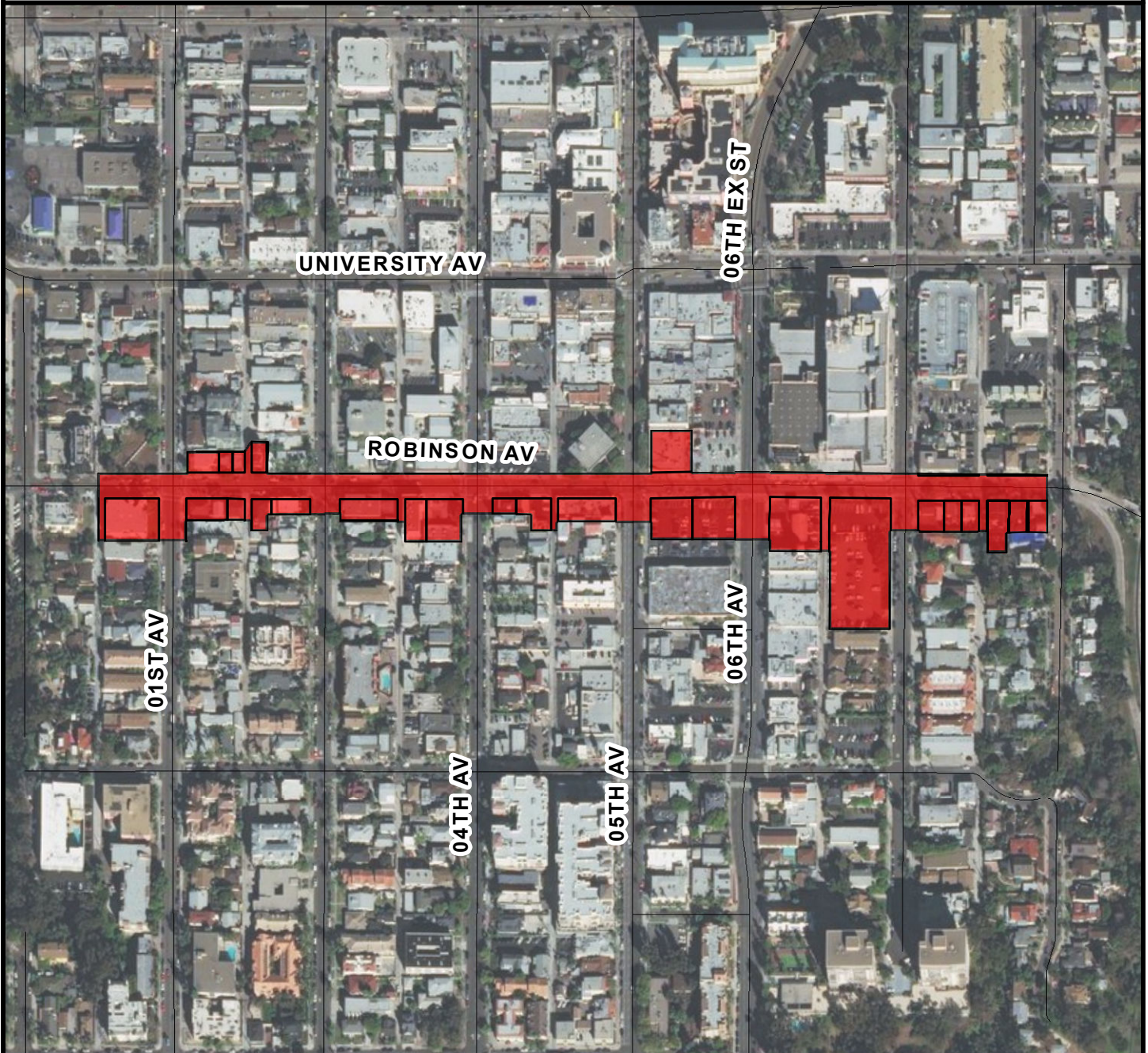


THIS MAP/DATA IS PROVIDED WITHOUT WARRANTY OF ANY KIND, EITHER EXPRESSED OR IMPLIED, INCLUDING BUT NOT LIMITED TO, THE IMPLIED WARRANTIES OF MERCHANTABILITY AND FITNESS FOR A PARTICULAR PURPOSE.







# COUNCIL DISTRICT 3 NEIGHBORHOOD EXTENTS: HILLCREST



## RULE20A PROJECT UU607: Robinson Avenue

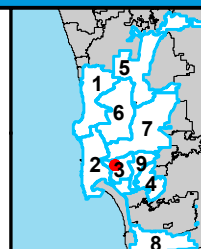
### BOUNDARY LEGEND

-  Project Boundary
-  Parcel Boundaries



### PROJECT DATA

TRENCH LENGTH:	3,364 FT
SERVICE DROPS:	26
POWER POLE REMOVAL:	26
TRANSFORMER COUNT:	7
ESTIMATED COST:	\$ 2,227,893



THIS MAP/DATA IS PROVIDED WITHOUT WARRANTY OF ANY KIND, EITHER EXPRESSED OR IMPLIED, INCLUDING BUT NOT LIMITED TO, THE IMPLIED WARRANTIES OF MERCHANTABILITY AND FITNESS FOR A PARTICULAR PURPOSE.





# COUNCIL DISTRICT 3 NEIGHBORHOOD EXTENTS: MID TOWN



## RULE20A PROJECT UU227: Sutter Street

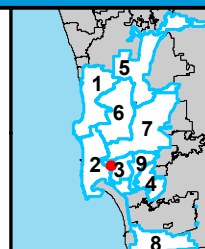
### BOUNDARY LEGEND

-  Project Boundary
-  Parcel Boundaries



### PROJECT DATA

TRENCH LENGTH:	1,703 FT
SERVICE DROPS:	29
POWER POLE REMOVAL:	19
TRANSFORMER COUNT:	2
ESTIMATED COST:	\$ 1,376,730

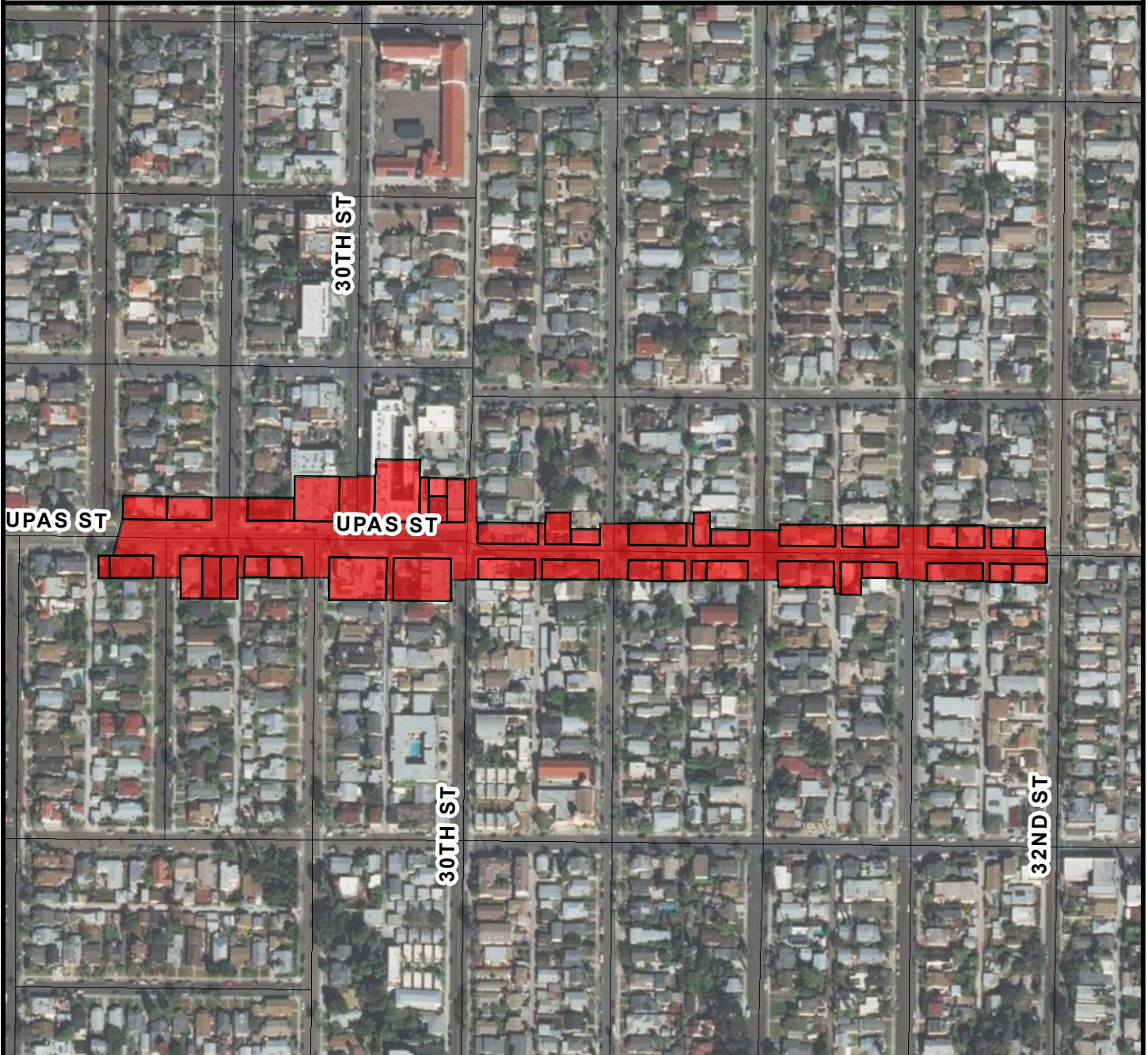


THIS MAP/DATA IS PROVIDED WITHOUT WARRANTY OF ANY KIND, EITHER EXPRESSED OR IMPLIED, INCLUDING BUT NOT LIMITED TO, THE IMPLIED WARRANTIES OF MERCHANTABILITY AND FITNESS FOR A PARTICULAR PURPOSE.







# COUNCIL DISTRICT 3 NEIGHBORHOOD EXTENTS: NORTH PARK



## RULE20A PROJECT UU222: Upas Street

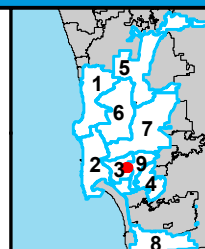
### BOUNDARY LEGEND

-  Project Boundary
-  Parcel Boundaries



### PROJECT DATA

TRENCH LENGTH:	1,840 FT
SERVICE DROPS:	43
POWER POLE REMOVAL:	18
TRANSFORMER COUNT:	3
ESTIMATED COST:	\$ 1,628,033

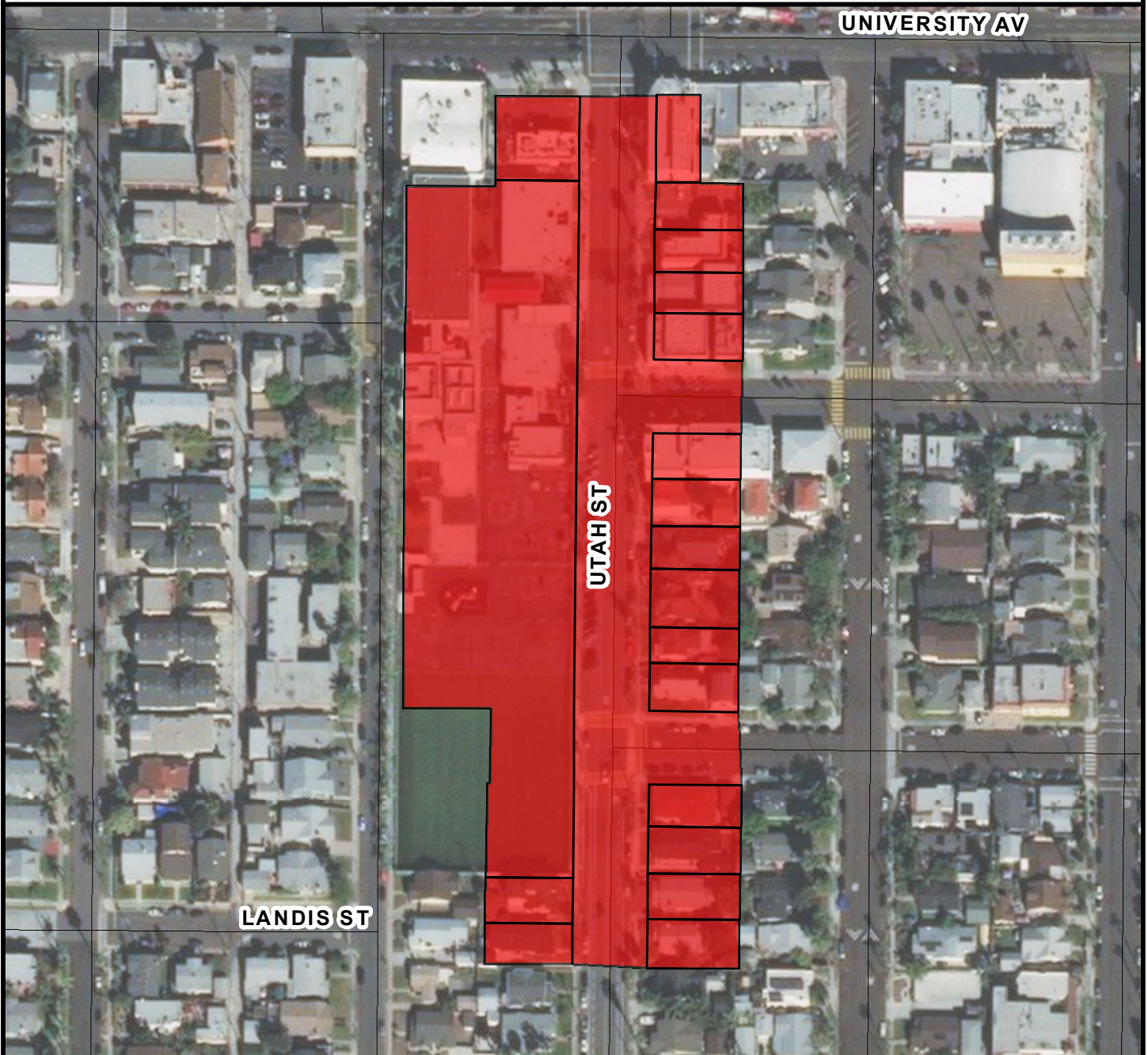


THIS MAP/DATA IS  
PROVIDED WITHOUT  
WARRANTY OF ANY  
KIND, EITHER  
EXPRESSED OR  
IMPLIED, INCLUDING  
BUT NOT LIMITED TO,  
THE IMPLIED  
WARRANTIES OF  
MERCHANTABILITY AND  
FITNESS FOR A  
PARTICULAR PURPOSE.







# COUNCIL DISTRICT 3 NEIGHBORHOOD EXTENTS: NORTH PARK



## RULE20A PROJECT UU75: Utah Street

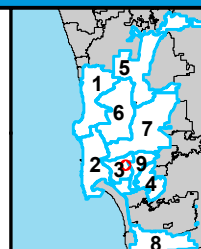
### BOUNDARY LEGEND

-  Project Boundary
-  Parcel Boundaries



### PROJECT DATA

TRENCH LENGTH:	1,459 FT
SERVICE DROPS:	19
POWER POLE REMOVAL:	21
TRANSFORMER COUNT:	2
ESTIMATED COST:	\$ 1,199,056

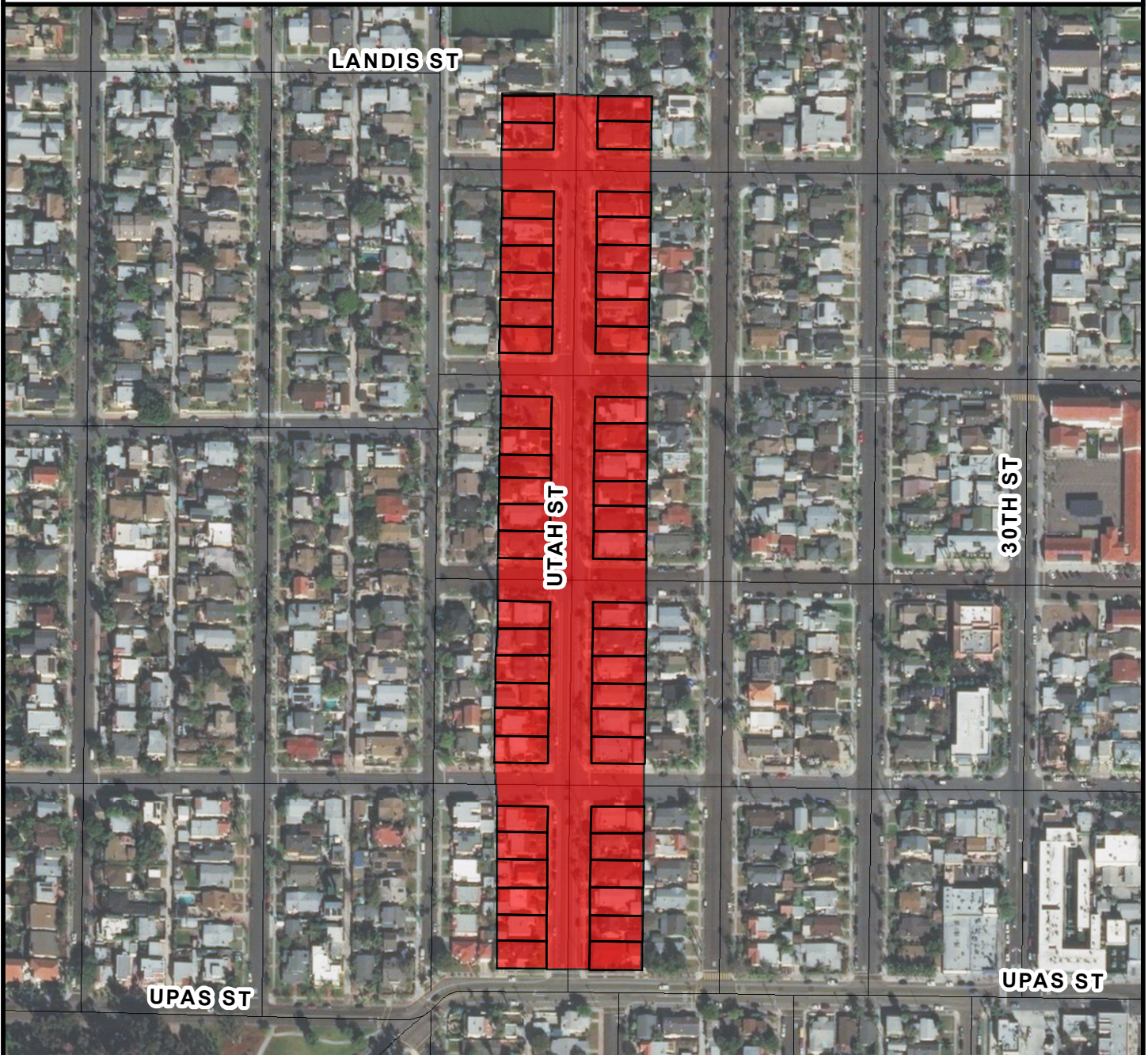


THIS MAP/DATA IS PROVIDED WITHOUT WARRANTY OF ANY KIND, EITHER EXPRESSED OR IMPLIED, INCLUDING BUT NOT LIMITED TO, THE IMPLIED WARRANTIES OF MERCHANTABILITY AND FITNESS FOR A PARTICULAR PURPOSE.







# COUNCIL DISTRICT 3 NEIGHBORHOOD EXTENTS: NORTH PARK



## RULE20A PROJECT UU74: Utah Street

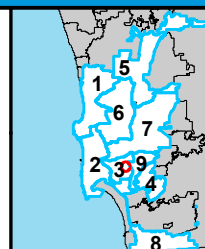
### BOUNDARY LEGEND

-  Project Boundary
-  Parcel Boundaries



### PROJECT DATA

TRENCH LENGTH:	2,821 FT
SERVICE DROPS:	52
POWER POLE REMOVAL:	29
TRANSFORMER COUNT:	4
ESTIMATED COST:	\$ 2,271,656

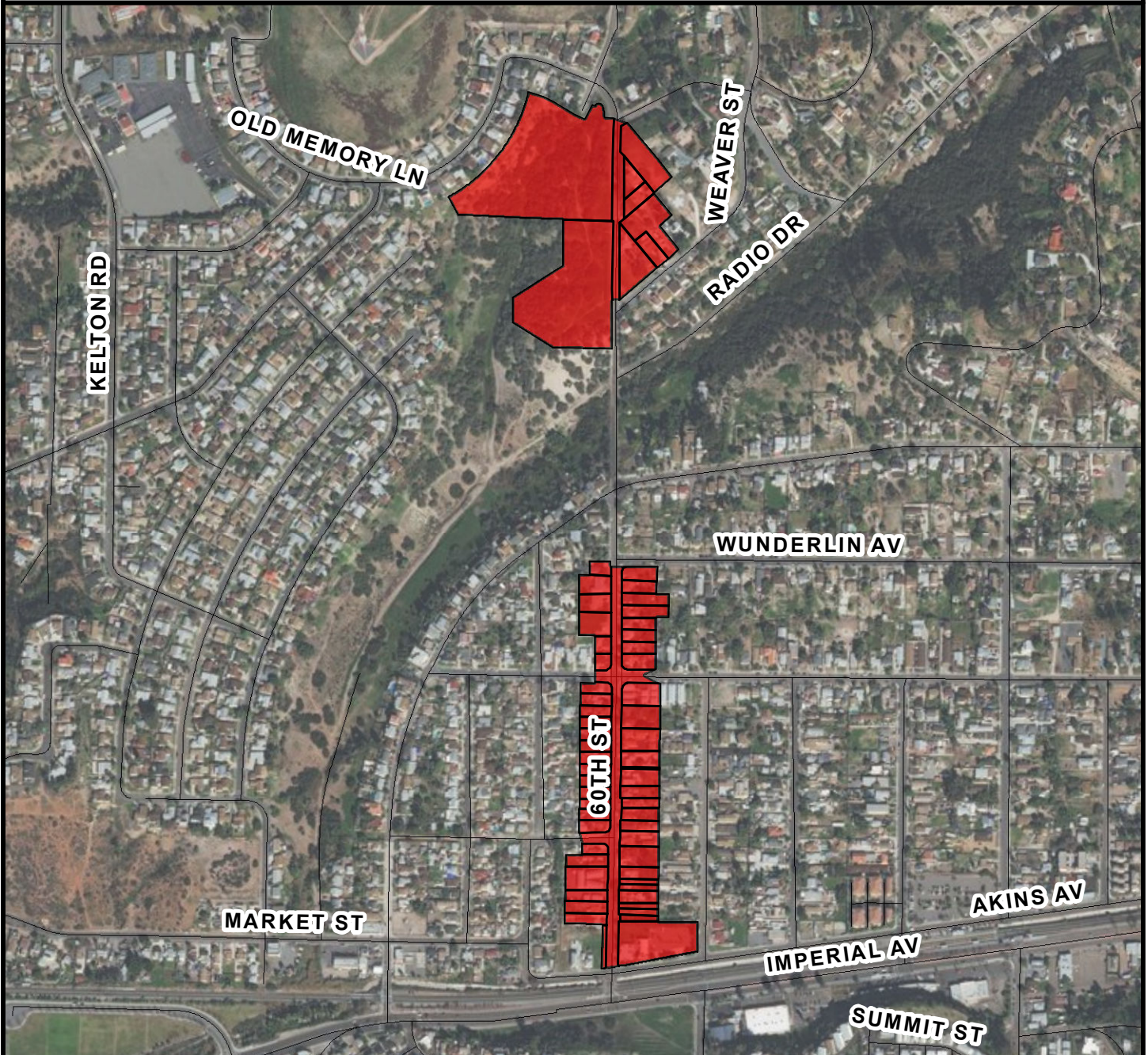


THIS MAP/DATA IS PROVIDED WITHOUT WARRANTY OF ANY KIND, EITHER EXPRESSED OR IMPLIED, INCLUDING BUT NOT LIMITED TO, THE IMPLIED WARRANTIES OF MERCHANTABILITY AND FITNESS FOR A PARTICULAR PURPOSE.







# COUNCIL DISTRICT 4 NEIGHBORHOOD EXTENTS: EMERALD HILLS / ENCANTO



## RULE20A PROJECT UU618: 60th Street

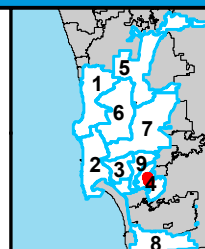
### BOUNDARY LEGEND

-  Project Boundary
-  Parcel Boundaries



### PROJECT DATA

TRENCH LENGTH:	4,065 FT
SERVICE DROPS:	60
POWER POLE REMOVAL:	16
TRANSFORMER COUNT:	5
ESTIMATED COST:	\$ 2,792,011

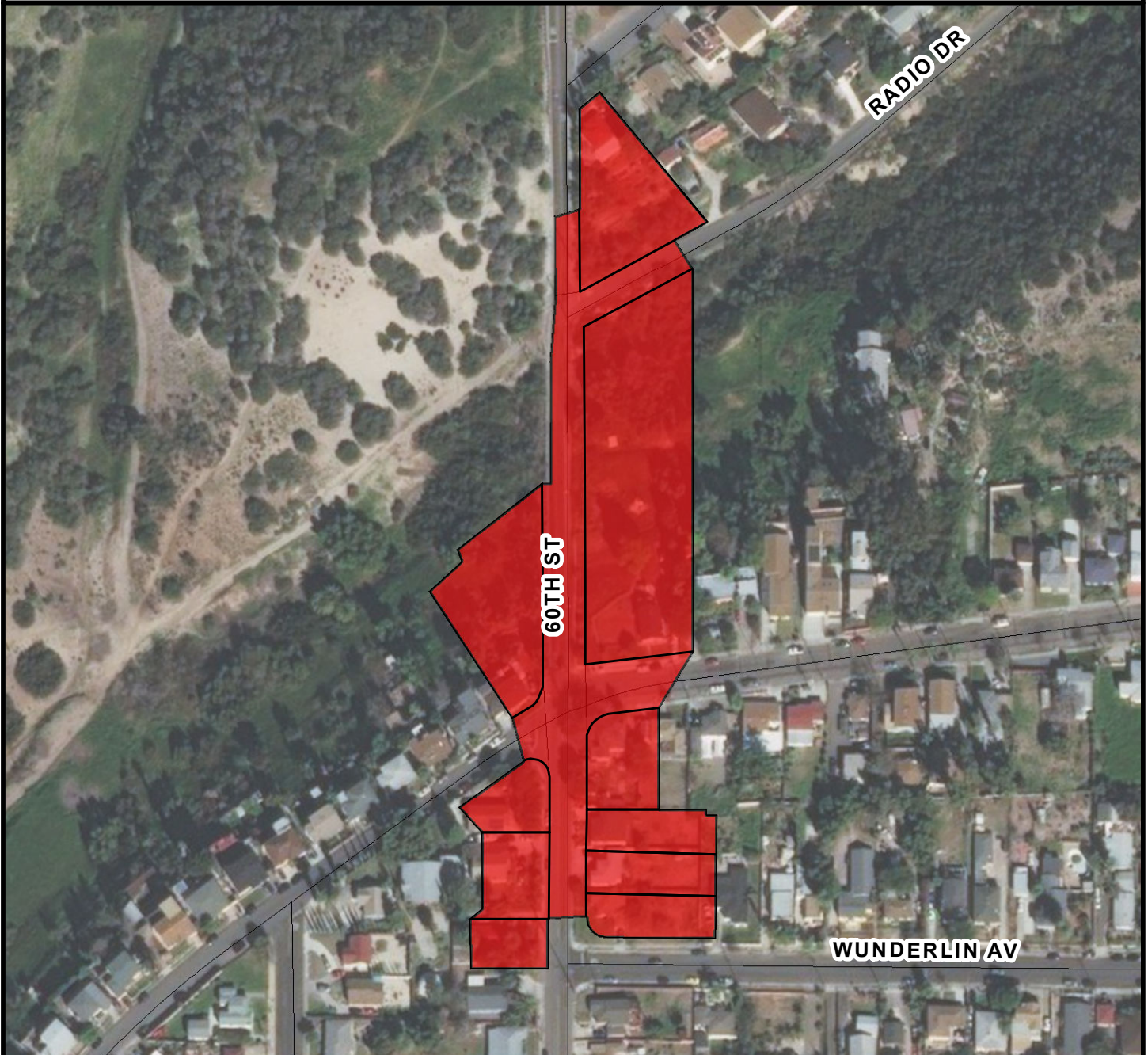


THIS MAP/DATA IS PROVIDED WITHOUT WARRANTY OF ANY KIND, EITHER EXPRESSED OR IMPLIED, INCLUDING BUT NOT LIMITED TO, THE IMPLIED WARRANTIES OF MERCHANTABILITY AND FITNESS FOR A PARTICULAR PURPOSE.





# COUNCIL DISTRICT 4 NEIGHBORHOOD EXTENTS: EMERALD HILLS / ENCANTO



## RULE20A PROJECT UU197: 60th Street

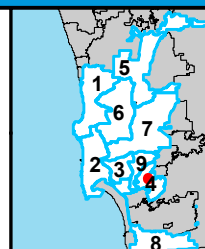
### BOUNDARY LEGEND

-  Project Boundary
-  Parcel Boundaries



### PROJECT DATA

TRENCH LENGTH:	1,512 FT
SERVICE DROPS:	10
POWER POLE REMOVAL:	5
TRANSFORMER COUNT:	1
ESTIMATED COST:	\$ 1,000,013



THIS MAP/DATA IS  
PROVIDED WITHOUT  
WARRANTY OF ANY  
KIND, EITHER  
EXPRESSED OR  
IMPLIED, INCLUDING  
BUT NOT LIMITED TO,  
THE IMPLIED  
WARRANTIES OF  
MERCHANTABILITY AND  
FITNESS FOR A  
PARTICULAR PURPOSE.





# COUNCIL DISTRICT 4 NEIGHBORHOOD EXTENTS: ENCANTO



## RULE20A PROJECT UU482: 60th Street (Transmission)

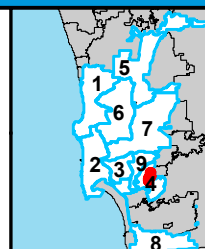
### BOUNDARY LEGEND

- Project Boundary
- Parcel Boundaries



### PROJECT DATA

TRENCH LENGTH:	15,044 FT
SERVICE DROPS:	0
POWER POLE REMOVAL:	60
TRANSFORMER COUNT:	15
ESTIMATED COST:	\$ 7,303,120



THIS MAP/DATA IS PROVIDED WITHOUT WARRANTY OF ANY KIND, EITHER EXPRESSED OR IMPLIED, INCLUDING BUT NOT LIMITED TO, THE IMPLIED WARRANTIES OF MERCHANTABILITY AND FITNESS FOR A PARTICULAR PURPOSE.





# COUNCIL DISTRICT 4 NEIGHBORHOOD EXTENTS: ENCANTO



## RULE20A PROJECT UU266: 61st Street (Transmission)

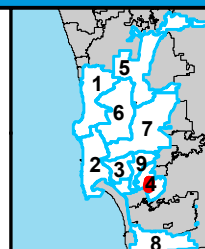
### BOUNDARY LEGEND

-  Project Boundary
-  Parcel Boundaries



### PROJECT DATA

TRENCH LENGTH:	5,303 FT
SERVICE DROPS:	0
POWER POLE REMOVAL:	1
TRANSFORMER COUNT:	0
ESTIMATED COST:	\$ 2,520,535

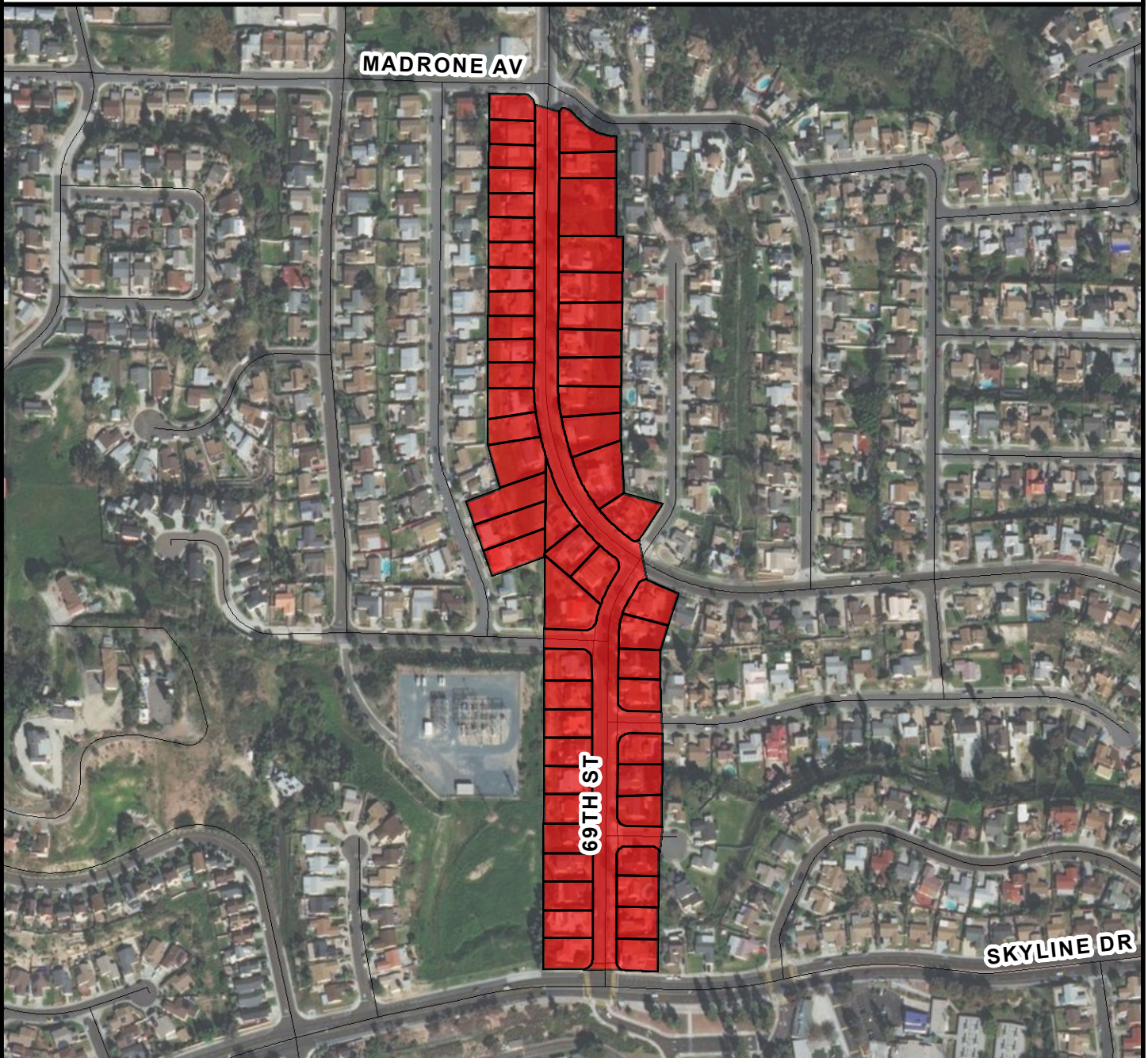


THIS MAP/DATA IS PROVIDED WITHOUT WARRANTY OF ANY KIND, EITHER EXPRESSED OR IMPLIED, INCLUDING BUT NOT LIMITED TO, THE IMPLIED WARRANTIES OF MERCHANTABILITY AND FITNESS FOR A PARTICULAR PURPOSE.





# COUNCIL DISTRICT 4 NEIGHBORHOOD EXTENTS: SKYLINE



## RULE20A PROJECT UU199: 69th Street

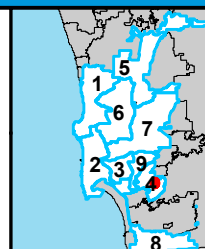
### BOUNDARY LEGEND

-  Project Boundary
-  Parcel Boundaries



### PROJECT DATA

TRENCH LENGTH:	4,742 FT
SERVICE DROPS:	56
POWER POLE REMOVAL:	20
TRANSFORMER COUNT:	3
ESTIMATED COST:	\$ 2,998,952

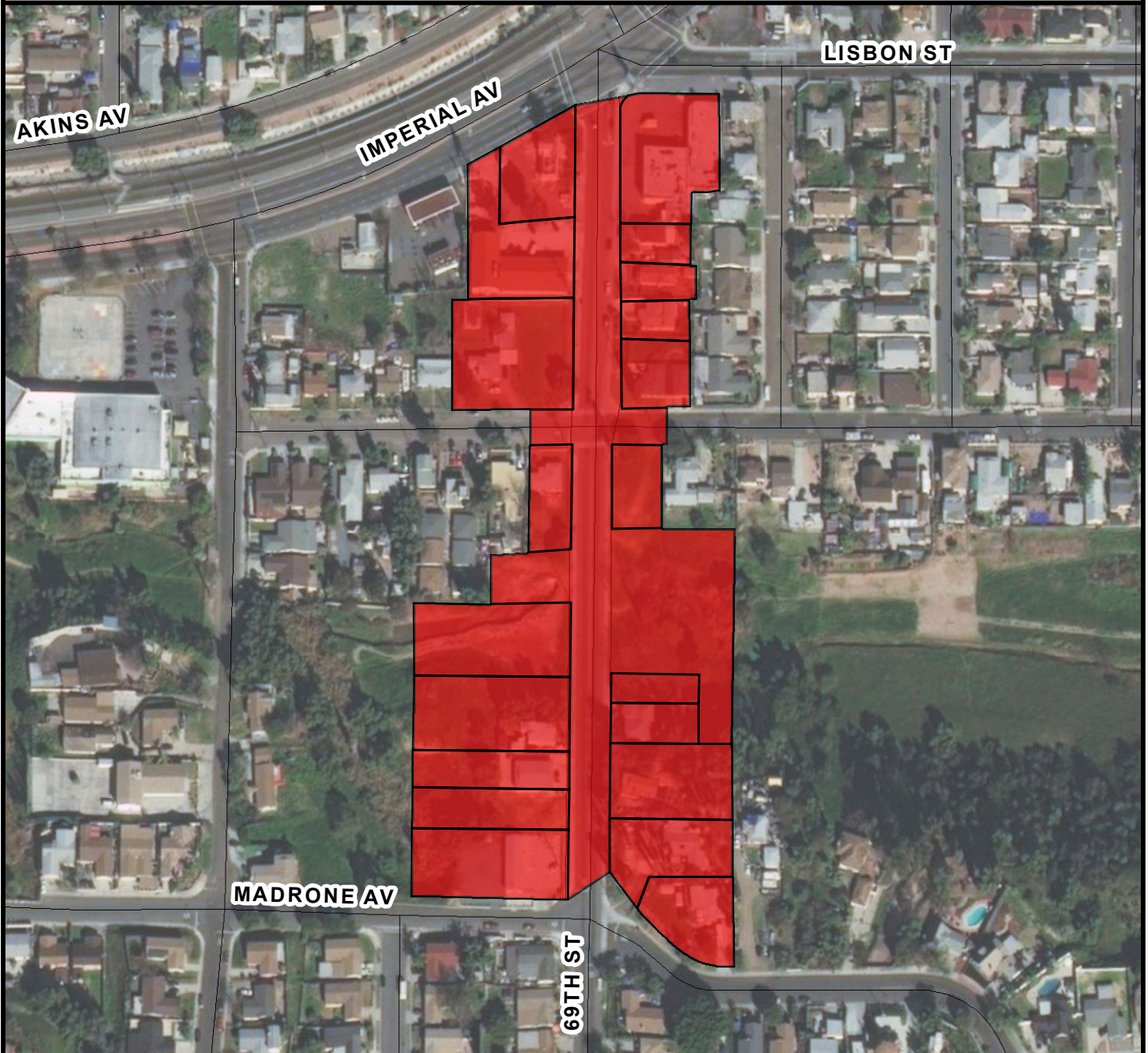


THIS MAP/DATA IS  
PROVIDED WITHOUT  
WARRANTY OF ANY  
KIND, EITHER  
EXPRESSED OR  
IMPLIED, INCLUDING  
BUT NOT LIMITED TO,  
THE IMPLIED  
WARRANTIES OF  
MERCHANTABILITY AND  
FITNESS FOR A  
PARTICULAR PURPOSE.





# COUNCIL DISTRICT 4 NEIGHBORHOOD EXTENTS: SKYLINE



## RULE20A PROJECT UU198: 69th Street

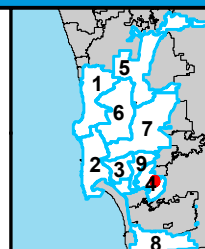
### BOUNDARY LEGEND

-  Project Boundary
-  Parcel Boundaries



### PROJECT DATA

TRENCH LENGTH:	2,055 FT
SERVICE DROPS:	19
POWER POLE REMOVAL:	10
TRANSFORMER COUNT:	1
ESTIMATED COST:	\$ 1,354,753



THIS MAP/DATA IS PROVIDED WITHOUT WARRANTY OF ANY KIND, EITHER EXPRESSED OR IMPLIED, INCLUDING BUT NOT LIMITED TO, THE IMPLIED WARRANTIES OF MERCHANTABILITY AND FITNESS FOR A PARTICULAR PURPOSE.







# COUNCIL DISTRICT 4 NEIGHBORHOOD EXTENTS: ENCANTO/ SKYLINE



## RULE20A PROJECT UU481: 69th Street (Transmission)

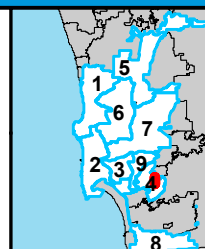
### BOUNDARY LEGEND

-  Project Boundary
-  Parcel Boundaries



### PROJECT DATA

TRENCH LENGTH:	7,998 FT
SERVICE DROPS:	0
POWER POLE REMOVAL:	21
TRANSFORMER COUNT:	7
ESTIMATED COST:	\$ 3,932,930



THIS MAP/DATA IS PROVIDED WITHOUT WARRANTY OF ANY KIND, EITHER EXPRESSED OR IMPLIED, INCLUDING BUT NOT LIMITED TO, THE IMPLIED WARRANTIES OF MERCHANTABILITY AND FITNESS FOR A PARTICULAR PURPOSE.





# COUNCIL DISTRICT 4 NEIGHBORHOOD EXTENTS: PARADISE HILLS



## RULE20A PROJECT UU508: Alleghany Street

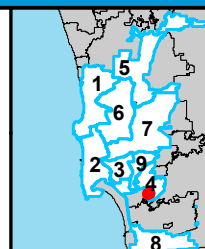
### BOUNDARY LEGEND

-  Project Boundary
-  Parcel Boundaries



### PROJECT DATA

TRENCH LENGTH:	3,924 FT
SERVICE DROPS:	60
POWER POLE REMOVAL:	28
TRANSFORMER COUNT:	6
ESTIMATED COST:	\$ 2,808,849



THIS MAP/DATA IS PROVIDED WITHOUT WARRANTY OF ANY KIND, EITHER EXPRESSED OR IMPLIED, INCLUDING BUT NOT LIMITED TO, THE IMPLIED WARRANTIES OF MERCHANTABILITY AND FITNESS FOR A PARTICULAR PURPOSE.





# COUNCIL DISTRICT 4 NEIGHBORHOOD EXTENTS: PARADISE HILLS



## RULE20A PROJECT UU507: Alleghany Street

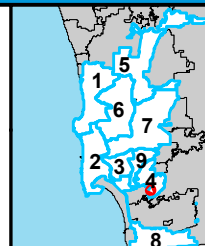
### BOUNDARY LEGEND

-  Project Boundary
-  Parcel Boundaries



### PROJECT DATA

TRENCH LENGTH:	66 FT
SERVICE DROPS:	17
POWER POLE REMOVAL:	9
TRANSFORMER COUNT:	0
ESTIMATED COST:	\$ 436,500



THIS MAP/DATA IS PROVIDED WITHOUT WARRANTY OF ANY KIND, EITHER EXPRESSED OR IMPLIED, INCLUDING BUT NOT LIMITED TO, THE IMPLIED WARRANTIES OF MERCHANTABILITY AND FITNESS FOR A PARTICULAR PURPOSE.





# COUNCIL DISTRICT 4 NEIGHBORHOOD EXTENTS: OAK PARK



## RULE20A PROJECT UU162: Bayview Heights Drive

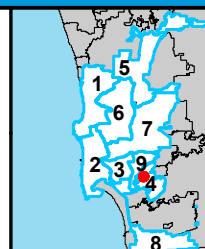
### BOUNDARY LEGEND

-  Project Boundary
-  Parcel Boundaries



### PROJECT DATA

TRENCH LENGTH:	756 FT
SERVICE DROPS:	2
POWER POLE REMOVAL:	3
TRANSFORMER COUNT:	2
ESTIMATED COST:	\$ 613,195



THIS MAP/DATA IS PROVIDED WITHOUT WARRANTY OF ANY KIND, EITHER EXPRESSED OR IMPLIED, INCLUDING BUT NOT LIMITED TO, THE IMPLIED WARRANTIES OF MERCHANTABILITY AND FITNESS FOR A PARTICULAR PURPOSE.





# COUNCIL DISTRICT 4 NEIGHBORHOOD EXTENTS: REDWOOD VILLAGE / ROLANDO PARK



## RULE20A PROJECT UU102: Boren Street

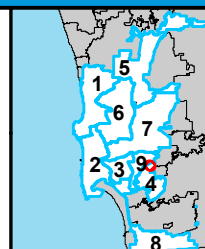
### BOUNDARY LEGEND

-  Project Boundary
-  Parcel Boundaries



### PROJECT DATA

TRENCH LENGTH:	4,266 FT
SERVICE DROPS:	73
POWER POLE REMOVAL:	35
TRANSFORMER COUNT:	7
ESTIMATED COST:	\$ 3,137,839



THIS MAP/DATA IS PROVIDED WITHOUT WARRANTY OF ANY KIND, EITHER EXPRESSED OR IMPLIED, INCLUDING BUT NOT LIMITED TO, THE IMPLIED WARRANTIES OF MERCHANTABILITY AND FITNESS FOR A PARTICULAR PURPOSE.







# COUNCIL DISTRICT 4 NEIGHBORHOOD EXTENTS: BAY TERRACES



## RULE20A PROJECT UU571: Briarwood Road (Transmission)

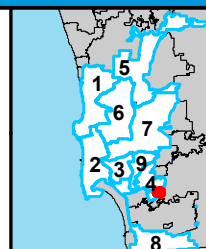
### BOUNDARY LEGEND

-  Project Boundary
-  Parcel Boundaries



### PROJECT DATA

TRENCH LENGTH:	3,731 FT
SERVICE DROPS:	0
POWER POLE REMOVAL:	0
TRANSFORMER COUNT:	0
ESTIMATED COST:	\$ 1,823,967



THIS MAP/DATA IS PROVIDED WITHOUT WARRANTY OF ANY KIND, EITHER EXPRESSED OR IMPLIED, INCLUDING BUT NOT LIMITED TO, THE IMPLIED WARRANTIES OF MERCHANTABILITY AND FITNESS FOR A PARTICULAR PURPOSE.





# COUNCIL DISTRICT 4 NEIGHBORHOOD EXTENTS: PARADISE HILLS



## RULE20A PROJECT UU200: Calle Tres Lomas

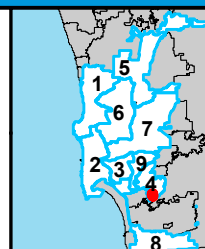
### BOUNDARY LEGEND

-  Project Boundary
-  Parcel Boundaries



### PROJECT DATA

TRENCH LENGTH:	3,886 FT
SERVICE DROPS:	82
POWER POLE REMOVAL:	31
TRANSFORMER COUNT:	8
ESTIMATED COST:	\$ 3,092,816



THIS MAP/DATA IS PROVIDED WITHOUT WARRANTY OF ANY KIND, EITHER EXPRESSED OR IMPLIED, INCLUDING BUT NOT LIMITED TO, THE IMPLIED WARRANTIES OF MERCHANTABILITY AND FITNESS FOR A PARTICULAR PURPOSE.





# COUNCIL DISTRICT 4 NEIGHBORHOOD EXTENTS: OAK PARK



## RULE20A PROJECT UU462: Chollas Parkway (Transmission)

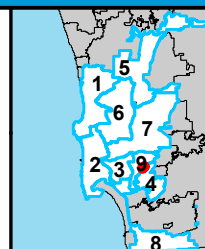
### BOUNDARY LEGEND

-  Project Boundary
-  Parcel Boundaries



### PROJECT DATA

TRENCH LENGTH:	2,178 FT
SERVICE DROPS:	0
POWER POLE REMOVAL:	2
TRANSFORMER COUNT:	2
ESTIMATED COST:	\$ 1,196,100



THIS MAP/DATA IS PROVIDED WITHOUT WARRANTY OF ANY KIND, EITHER EXPRESSED OR IMPLIED, INCLUDING BUT NOT LIMITED TO, THE IMPLIED WARRANTIES OF MERCHANTABILITY AND FITNESS FOR A PARTICULAR PURPOSE.





# COUNCIL DISTRICT 4 NEIGHBORHOOD EXTENTS: PARADISE HILLS



## RULE20A PROJECT UU509: Cumberland Street

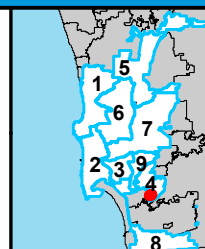
### BOUNDARY LEGEND

-  Project Boundary
-  Parcel Boundaries



### PROJECT DATA

TRENCH LENGTH:	3,361 FT
SERVICE DROPS:	52
POWER POLE REMOVAL:	23
TRANSFORMER COUNT:	7
ESTIMATED COST:	\$ 2,490,962

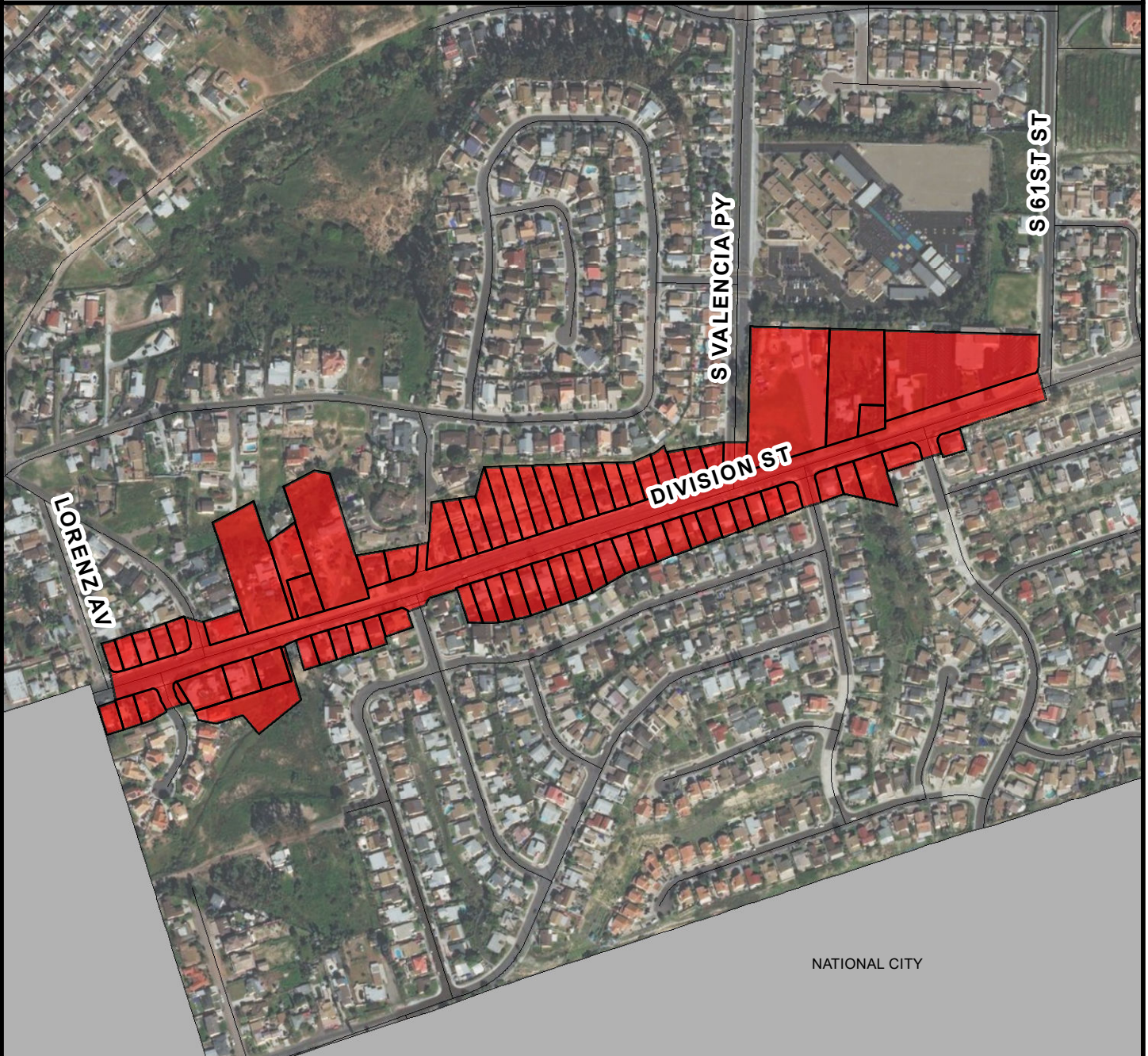


THIS MAP/DATA IS PROVIDED WITHOUT WARRANTY OF ANY KIND, EITHER EXPRESSED OR IMPLIED, INCLUDING BUT NOT LIMITED TO, THE IMPLIED WARRANTIES OF MERCHANTABILITY AND FITNESS FOR A PARTICULAR PURPOSE.





# COUNCIL DISTRICT 4 NEIGHBORHOOD EXTENTS: VALENCIA PARK / ALTA VISTA



## RULE20A PROJECT UU28: Division Street

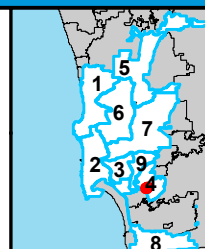
### BOUNDARY LEGEND

-  Project Boundary
-  Parcel Boundaries



### PROJECT DATA

TRENCH LENGTH:	6,182 FT
SERVICE DROPS:	37
POWER POLE REMOVAL:	21
TRANSFORMER COUNT:	6
ESTIMATED COST:	\$ 3,560,278



THIS MAP/DATA IS PROVIDED WITHOUT WARRANTY OF ANY KIND, EITHER EXPRESSED OR IMPLIED, INCLUDING BUT NOT LIMITED TO, THE IMPLIED WARRANTIES OF MERCHANTABILITY AND FITNESS FOR A PARTICULAR PURPOSE.







# COUNCIL DISTRICT 4 NEIGHBORHOOD EXTENTS: VALENCIA PARK / ALTA VISTA



## ***RULE20A PROJECT*** ***UU265: Divison Street (Transmission)***

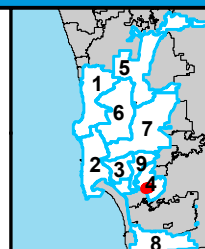
### **BOUNDARY LEGEND**

-  Project Boundary
-  Parcel Boundaries



### **PROJECT DATA**

TRENCH LENGTH:	4,170 FT
SERVICE DROPS:	0
POWER POLE REMOVAL:	8
TRANSFORMER COUNT:	1
ESTIMATED COST:	\$ 2,080,313



THIS MAP/DATA IS PROVIDED WITHOUT WARRANTY OF ANY KIND, EITHER EXPRESSED OR IMPLIED, INCLUDING BUT NOT LIMITED TO, THE IMPLIED WARRANTIES OF MERCHANTABILITY AND FITNESS FOR A PARTICULAR PURPOSE.





# COUNCIL DISTRICT 4 NEIGHBORHOOD EXTENTS: RIDGEVIE / OAK PARK



## RULE20A PROJECT UU614: Euclid Avenue

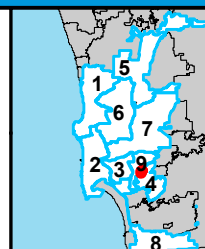
### BOUNDARY LEGEND

-  Project Boundary
-  Parcel Boundaries



### PROJECT DATA

TRENCH LENGTH:	3,050 FT
SERVICE DROPS:	9
POWER POLE REMOVAL:	6
TRANSFORMER COUNT:	3
ESTIMATED COST:	\$ 1,729,308



THIS MAP/DATA IS PROVIDED WITHOUT WARRANTY OF ANY KIND, EITHER EXPRESSED OR IMPLIED, INCLUDING BUT NOT LIMITED TO, THE IMPLIED WARRANTIES OF MERCHANTABILITY AND FITNESS FOR A PARTICULAR PURPOSE.







# COUNCIL DISTRICT 4 NEIGHBORHOOD EXTENTS: RIDGEVIEW / OAK PARK



## RULE20A PROJECT UU88: Euclid Avenue (Transmission)

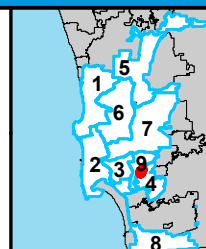
### BOUNDARY LEGEND

-  Project Boundary
-  Parcel Boundaries



### PROJECT DATA

TRENCH LENGTH:	5,268 FT
SERVICE DROPS:	0
POWER POLE REMOVAL:	14
TRANSFORMER COUNT:	6
ESTIMATED COST:	\$ 2,704,458

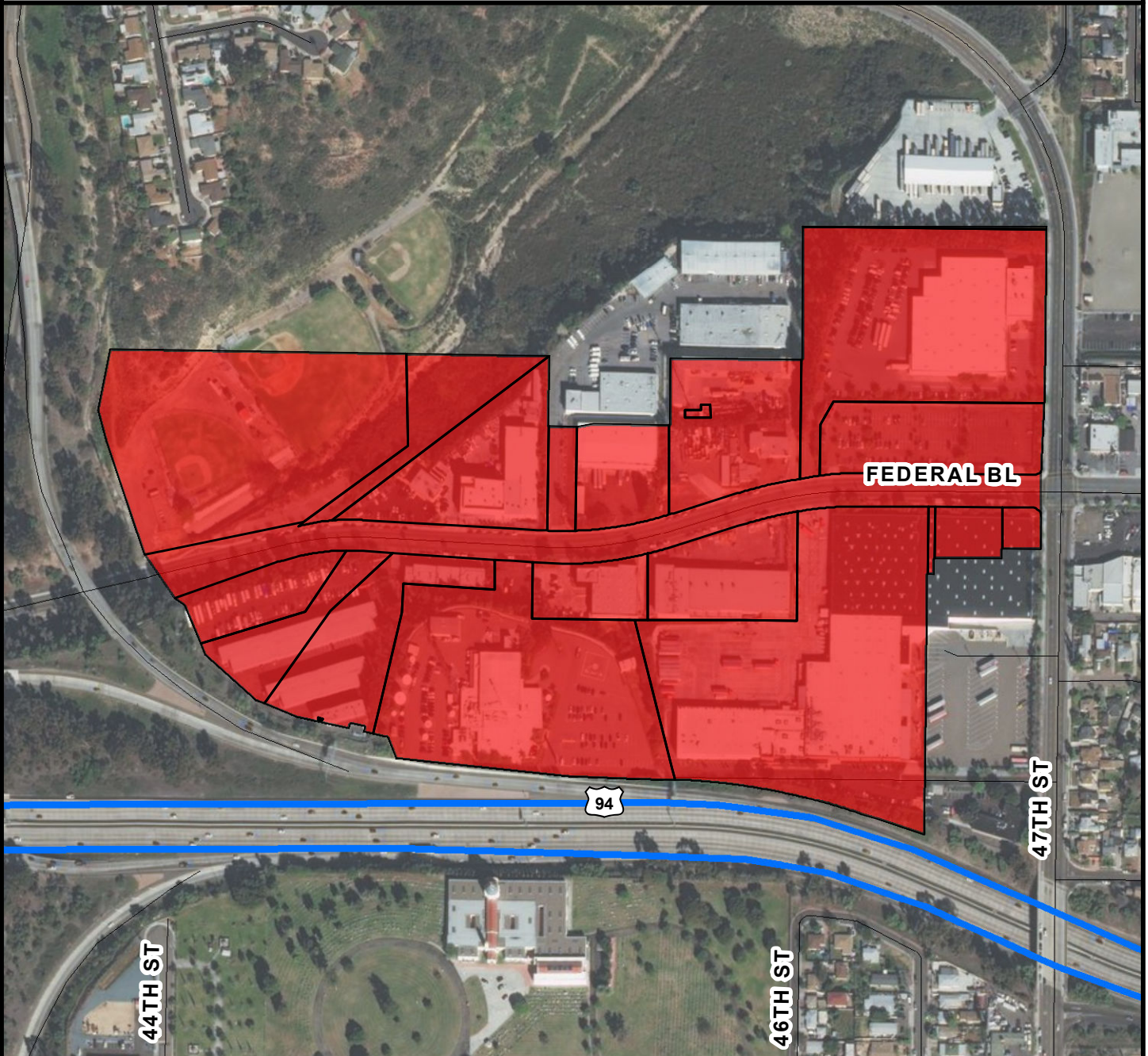


THIS MAP/DATA IS PROVIDED WITHOUT WARRANTY OF ANY KIND, EITHER EXPRESSED OR IMPLIED, INCLUDING BUT NOT LIMITED TO, THE IMPLIED WARRANTIES OF MERCHANTABILITY AND FITNESS FOR A PARTICULAR PURPOSE.





# COUNCIL DISTRICT 4 NEIGHBORHOOD EXTENTS: RIDGEVIEW / WEBSTER



## RULE20A PROJECT UU219: Federal Boulevard

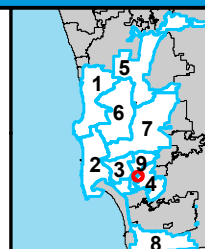
### BOUNDARY LEGEND

-  Project Boundary
-  Parcel Boundaries



### PROJECT DATA

TRENCH LENGTH:	4,012 FT
SERVICE DROPS:	16
POWER POLE REMOVAL:	27
TRANSFORMER COUNT:	8
ESTIMATED COST:	\$ 2,484,448

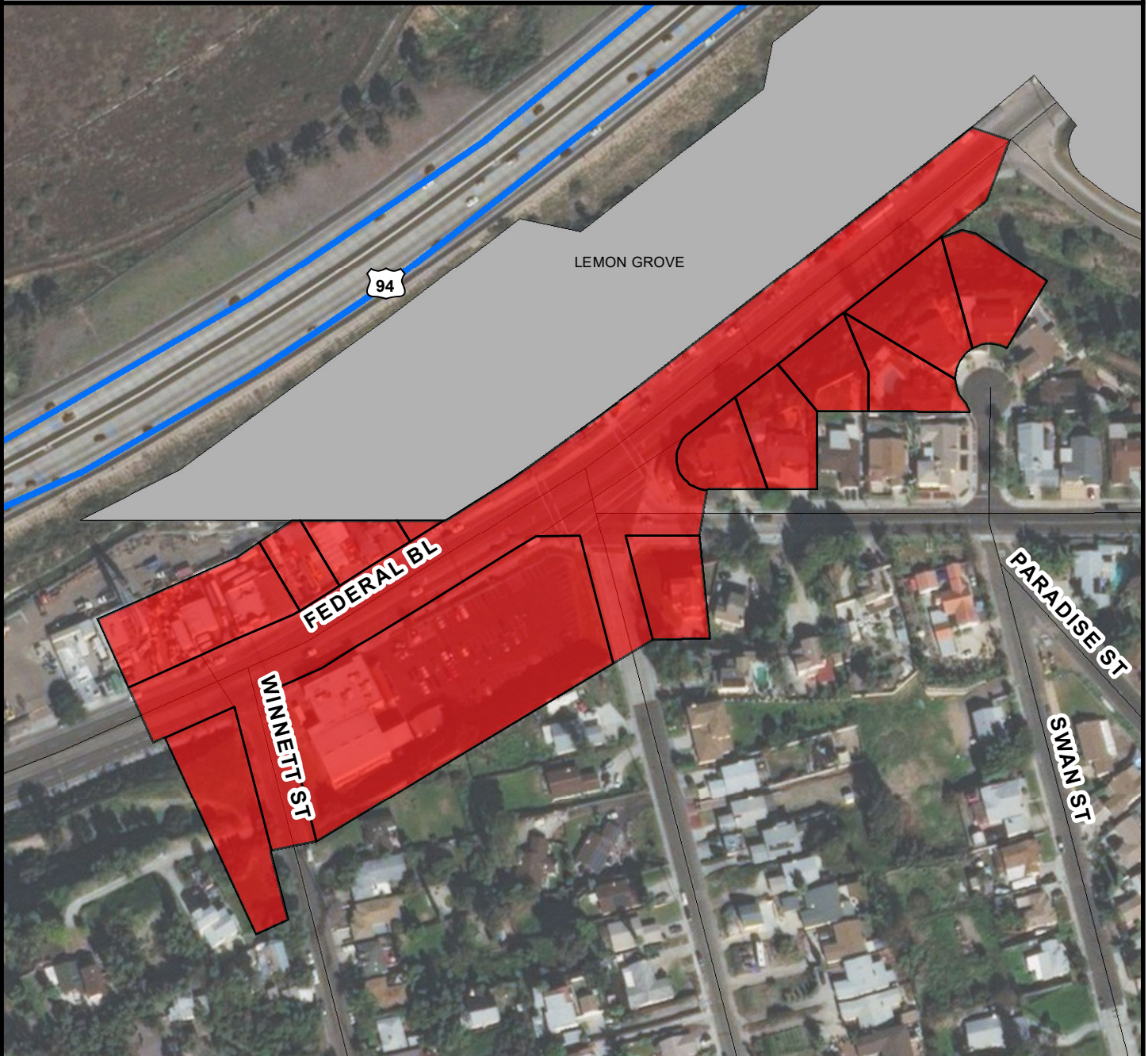


THIS MAP/DATA IS PROVIDED WITHOUT WARRANTY OF ANY KIND, EITHER EXPRESSED OR IMPLIED, INCLUDING BUT NOT LIMITED TO, THE IMPLIED WARRANTIES OF MERCHANTABILITY AND FITNESS FOR A PARTICULAR PURPOSE.





# COUNCIL DISTRICT 4 NEIGHBORHOOD EXTENTS: ENCANTO / BROADWAY HEIGHTS



## RULE20A PROJECT UU368: Federal Boulevard

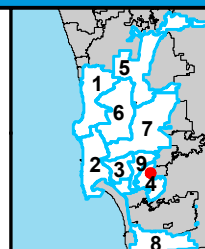
### BOUNDARY LEGEND

-  Project Boundary
-  Parcel Boundaries



### PROJECT DATA

TRENCH LENGTH:	1,343 FT
SERVICE DROPS:	10
POWER POLE REMOVAL:	5
TRANSFORMER COUNT:	0
ESTIMATED COST:	\$ 905,158



THIS MAP/DATA IS PROVIDED WITHOUT WARRANTY OF ANY KIND, EITHER EXPRESSED OR IMPLIED, INCLUDING BUT NOT LIMITED TO, THE IMPLIED WARRANTIES OF MERCHANTABILITY AND FITNESS FOR A PARTICULAR PURPOSE.







# COUNCIL DISTRICT 4 NEIGHBORHOOD EXTENTS: PARADISE HILLS



## RULE20A PROJECT UU480: Landscape Drive

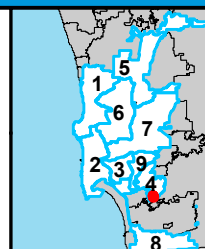
### BOUNDARY LEGEND

-  Project Boundary
-  Parcel Boundaries



### PROJECT DATA

TRENCH LENGTH:	2,428 FT
SERVICE DROPS:	48
POWER POLE REMOVAL:	19
TRANSFORMER COUNT:	6
ESTIMATED COST:	\$ 1,990,742

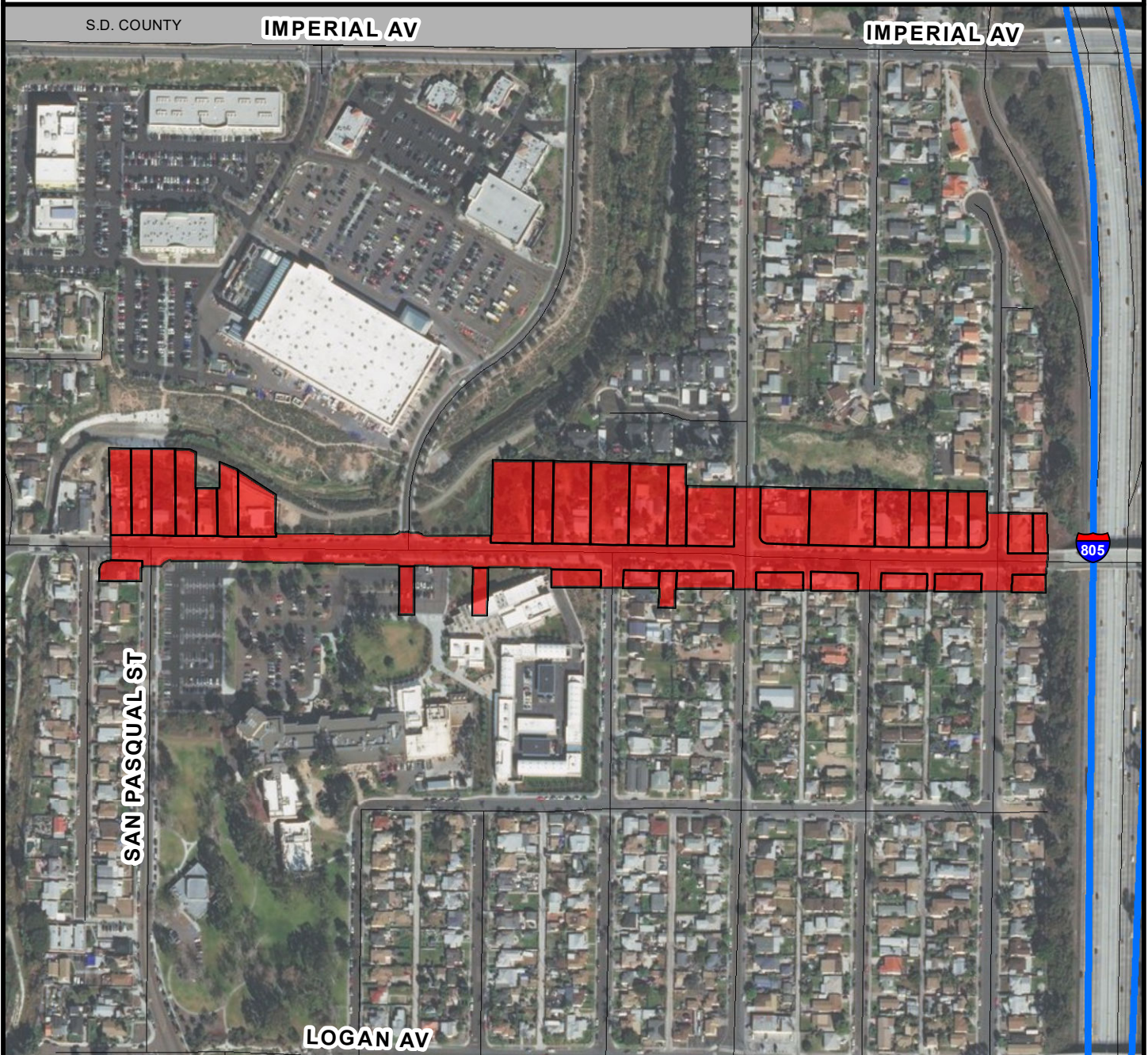


THIS MAP/DATA IS PROVIDED WITHOUT WARRANTY OF ANY KIND, EITHER EXPRESSED OR IMPLIED, INCLUDING BUT NOT LIMITED TO, THE IMPLIED WARRANTIES OF MERCHANTABILITY AND FITNESS FOR A PARTICULAR PURPOSE.





# COUNCIL DISTRICT 4 NEIGHBORHOOD EXTENTS: MOUNTAIN VIEW



## RULE20A PROJECT UU371: Ocean View Boulevard

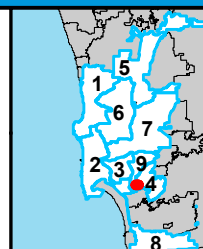
### BOUNDARY LEGEND

-  Project Boundary
-  Parcel Boundaries



### PROJECT DATA

TRENCH LENGTH:	3,254 FT
SERVICE DROPS:	32
POWER POLE REMOVAL:	27
TRANSFORMER COUNT:	4
ESTIMATED COST:	\$ 2,189,778



THIS MAP/DATA IS PROVIDED WITHOUT WARRANTY OF ANY KIND, EITHER EXPRESSED OR IMPLIED, INCLUDING BUT NOT LIMITED TO, THE IMPLIED WARRANTIES OF MERCHANTABILITY AND FITNESS FOR A PARTICULAR PURPOSE.