



COUNCIL DISTRICT 4 NEIGHBORHOOD EXTENTS: PARADISE HILLS/ BAY TERRACES



RULE20A PROJECT UU449: Parkside Avenue

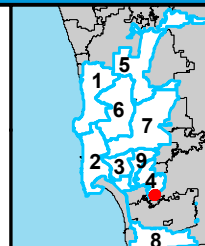
BOUNDARY LEGEND

-  Project Boundary
-  Parcel Boundaries



PROJECT DATA

TRENCH LENGTH:	1,898 FT
SERVICE DROPS:	22
POWER POLE REMOVAL:	16
TRANSFORMER COUNT:	2
ESTIMATED COST:	\$ 1,359,601



THIS MAP/DATA IS PROVIDED WITHOUT WARRANTY OF ANY KIND, EITHER EXPRESSED OR IMPLIED, INCLUDING BUT NOT LIMITED TO, THE IMPLIED WARRANTIES OF MERCHANTABILITY AND FITNESS FOR A PARTICULAR PURPOSE.



COUNCIL DISTRICT 4 NEIGHBORHOOD EXTENTS: PARADISE HILLS



RULE20A PROJECT UU569: Reo Drive

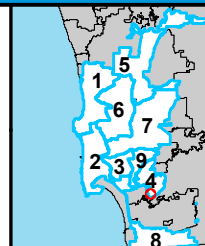
BOUNDARY LEGEND

-  Project Boundary
-  Parcel Boundaries



PROJECT DATA

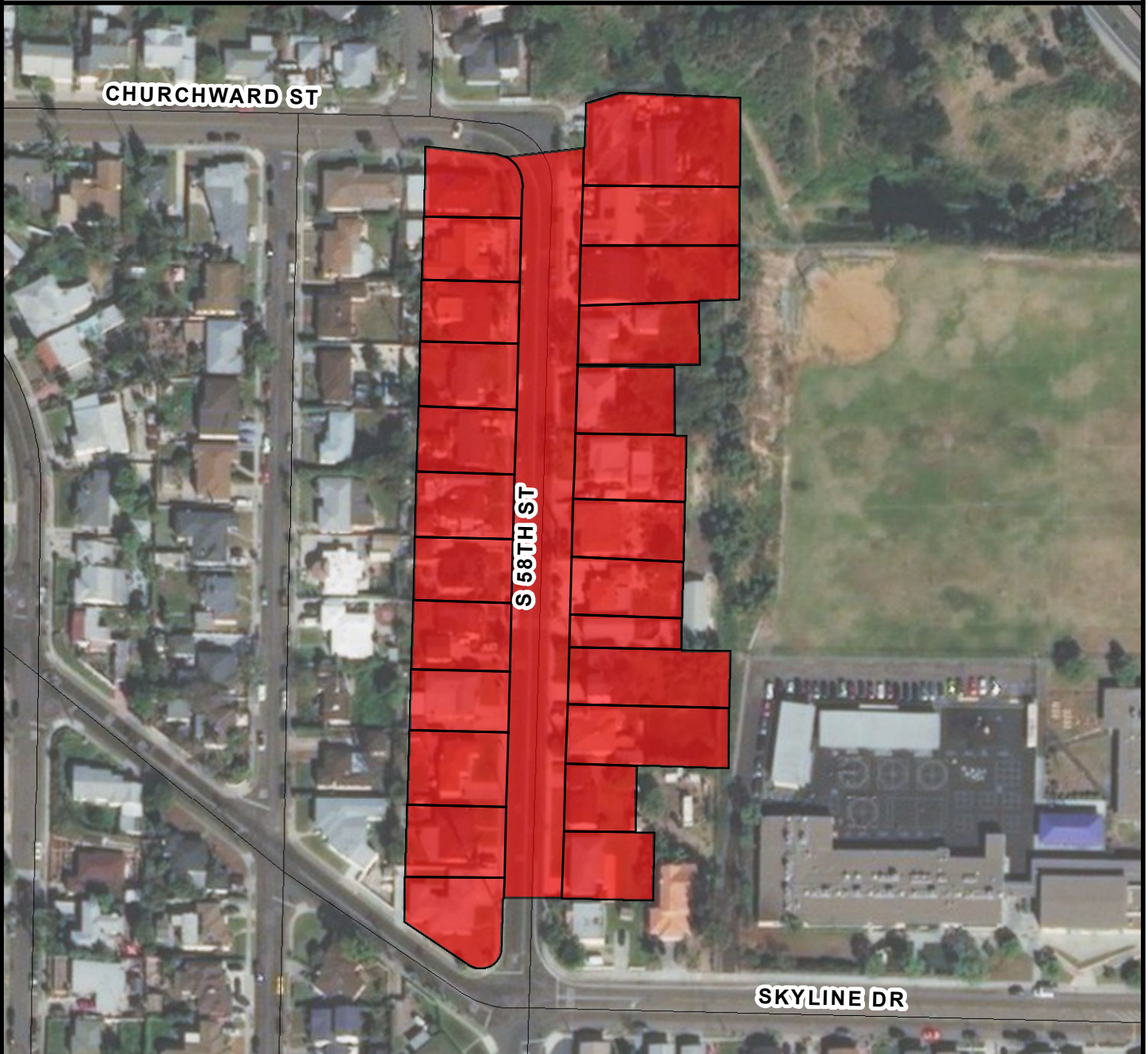
TRENCH LENGTH:	481 FT
SERVICE DROPS:	1
POWER POLE REMOVAL:	3
TRANSFORMER COUNT:	1
ESTIMATED COST:	\$ 456,253



THIS MAP/DATA IS
PROVIDED WITHOUT
WARRANTY OF ANY
KIND, EITHER
EXPRESSED OR
IMPLIED, INCLUDING
BUT NOT LIMITED TO,
THE IMPLIED
WARRANTIES OF
MERCHANTABILITY AND
FITNESS FOR A
PARTICULAR PURPOSE.





COUNCIL DISTRICT 4 NEIGHBORHOOD EXTENTS: VALENCIA PARK



RULE20A PROJECT UU336: S 58th Street

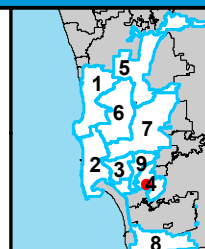
BOUNDARY LEGEND

-  Project Boundary
-  Parcel Boundaries



PROJECT DATA

TRENCH LENGTH:	1,733 FT
SERVICE DROPS:	25
POWER POLE REMOVAL:	15
TRANSFORMER COUNT:	2
ESTIMATED COST:	\$ 1,333,839



THIS MAP/DATA IS PROVIDED WITHOUT WARRANTY OF ANY KIND, EITHER EXPRESSED OR IMPLIED, INCLUDING BUT NOT LIMITED TO, THE IMPLIED WARRANTIES OF MERCHANTABILITY AND FITNESS FOR A PARTICULAR PURPOSE.





COUNCIL DISTRICT 4 NEIGHBORHOOD EXTENTS: BAY TERRACES



RULE20A PROJECT **UU572: S Woodman Street (Transmission)**

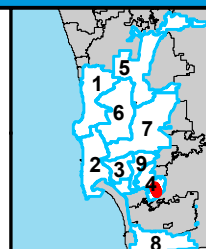
BOUNDARY LEGEND

-  Project Boundary
-  Parcel Boundaries



PROJECT DATA

TRENCH LENGTH:	5,133 FT
SERVICE DROPS:	0
POWER POLE REMOVAL:	2
TRANSFORMER COUNT:	0
ESTIMATED COST:	\$ 2,442,664



THIS MAP/DATA IS
PROVIDED WITHOUT
WARRANTY OF ANY
KIND, EITHER
EXPRESSED OR
IMPLIED, INCLUDING
BUT NOT LIMITED TO,
THE IMPLIED
WARRANTIES OF
MERCHANTABILITY AND
FITNESS FOR A
PARTICULAR PURPOSE.



COUNCIL DISTRICT 4 NEIGHBORHOOD EXTENTS: PARADISE HILLS



RULE20A PROJECT UU479: Valley Road

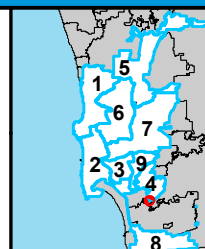
BOUNDARY LEGEND

-  Project Boundary
-  Parcel Boundaries



PROJECT DATA

TRENCH LENGTH:	1,018 FT
SERVICE DROPS:	0
POWER POLE REMOVAL:	4
TRANSFORMER COUNT:	1
ESTIMATED COST:	\$ 677,840



THIS MAP/DATA IS
PROVIDED WITHOUT
WARRANTY OF ANY
KIND, EITHER
EXPRESSED OR
IMPLIED, INCLUDING
BUT NOT LIMITED TO,
THE IMPLIED
WARRANTIES OF
MERCHANTABILITY AND
FITNESS FOR A
PARTICULAR PURPOSE.



COUNCIL DISTRICT 6 NEIGHBORHOOD EXTENTS: CLAIREMONT MESA EAST



RULE20A PROJECT UU470: Ashford Street

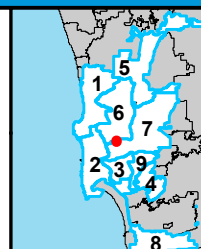
BOUNDARY LEGEND

-  Project Boundary
-  Parcel Boundaries



PROJECT DATA

TRENCH LENGTH:	1,094 FT
SERVICE DROPS:	13
POWER POLE REMOVAL:	6
TRANSFORMER COUNT:	1
ESTIMATED COST:	\$ 874,417



THIS MAP/DATA IS PROVIDED WITHOUT WARRANTY OF ANY KIND, EITHER EXPRESSED OR IMPLIED, INCLUDING BUT NOT LIMITED TO, THE IMPLIED WARRANTIES OF MERCHANTABILITY AND FITNESS FOR A PARTICULAR PURPOSE.



COUNCIL DISTRICT 6 NEIGHBORHOOD EXTENTS: CLAIREMONT MESA EAST



RULE20A PROJECT UU377: Ashford Street

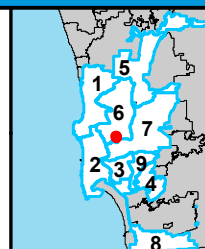
BOUNDARY LEGEND

-  Project Boundary
-  Parcel Boundaries



PROJECT DATA

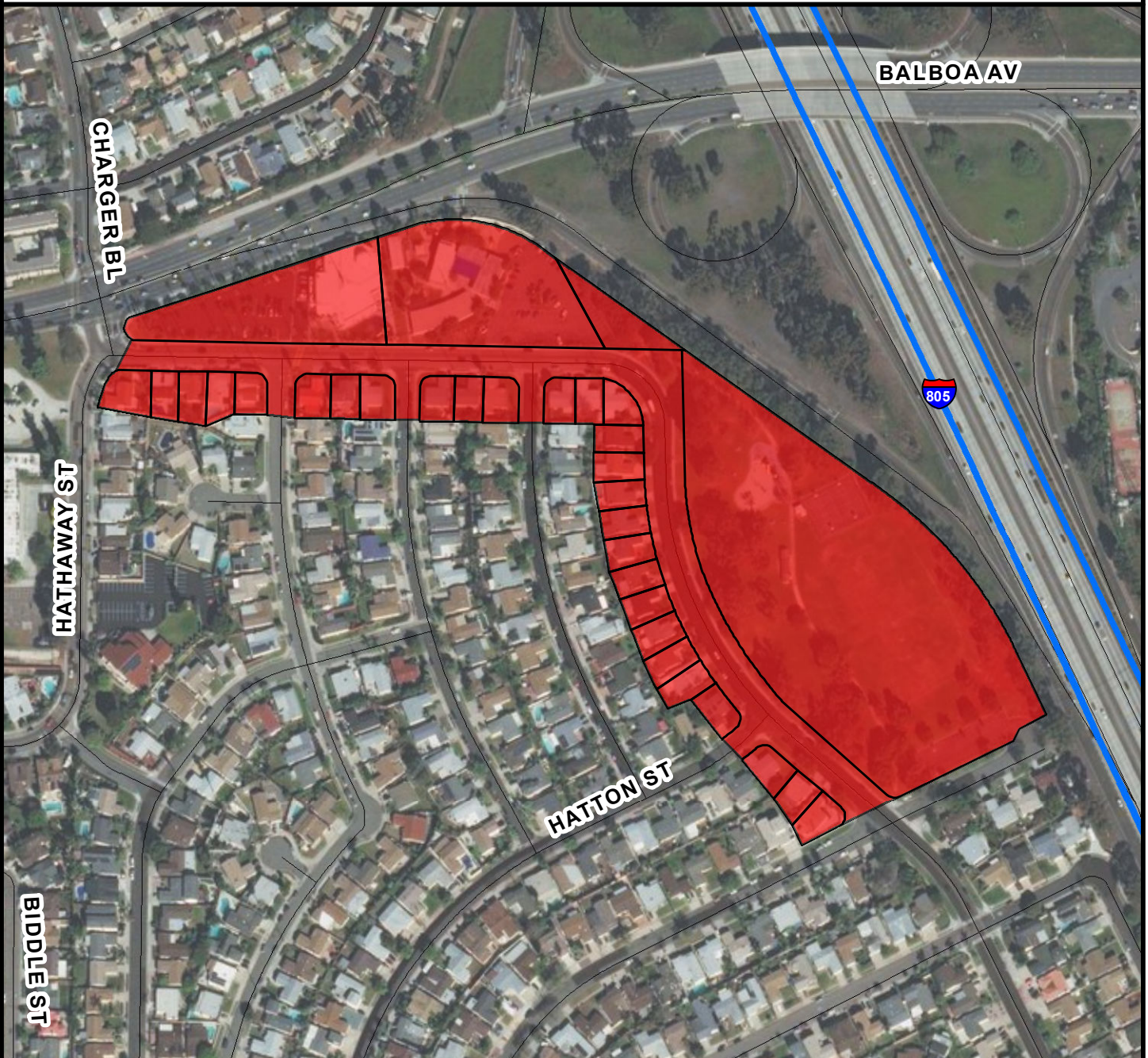
TRENCH LENGTH:	2,094 FT
SERVICE DROPS:	52
POWER POLE REMOVAL:	21
TRANSFORMER COUNT:	4
ESTIMATED COST:	\$ 1,863,630



THIS MAP/DATA IS PROVIDED WITHOUT WARRANTY OF ANY KIND, EITHER EXPRESSED OR IMPLIED, INCLUDING BUT NOT LIMITED TO, THE IMPLIED WARRANTIES OF MERCHANTABILITY AND FITNESS FOR A PARTICULAR PURPOSE.



COUNCIL DISTRICT 6 NEIGHBORHOOD EXTENTS: CLAIREMONT MESA EAST



RULE20A PROJECT UU483: Ashford Street

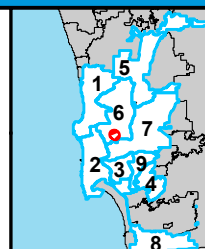
BOUNDARY LEGEND

-  Project Boundary
-  Parcel Boundaries



PROJECT DATA

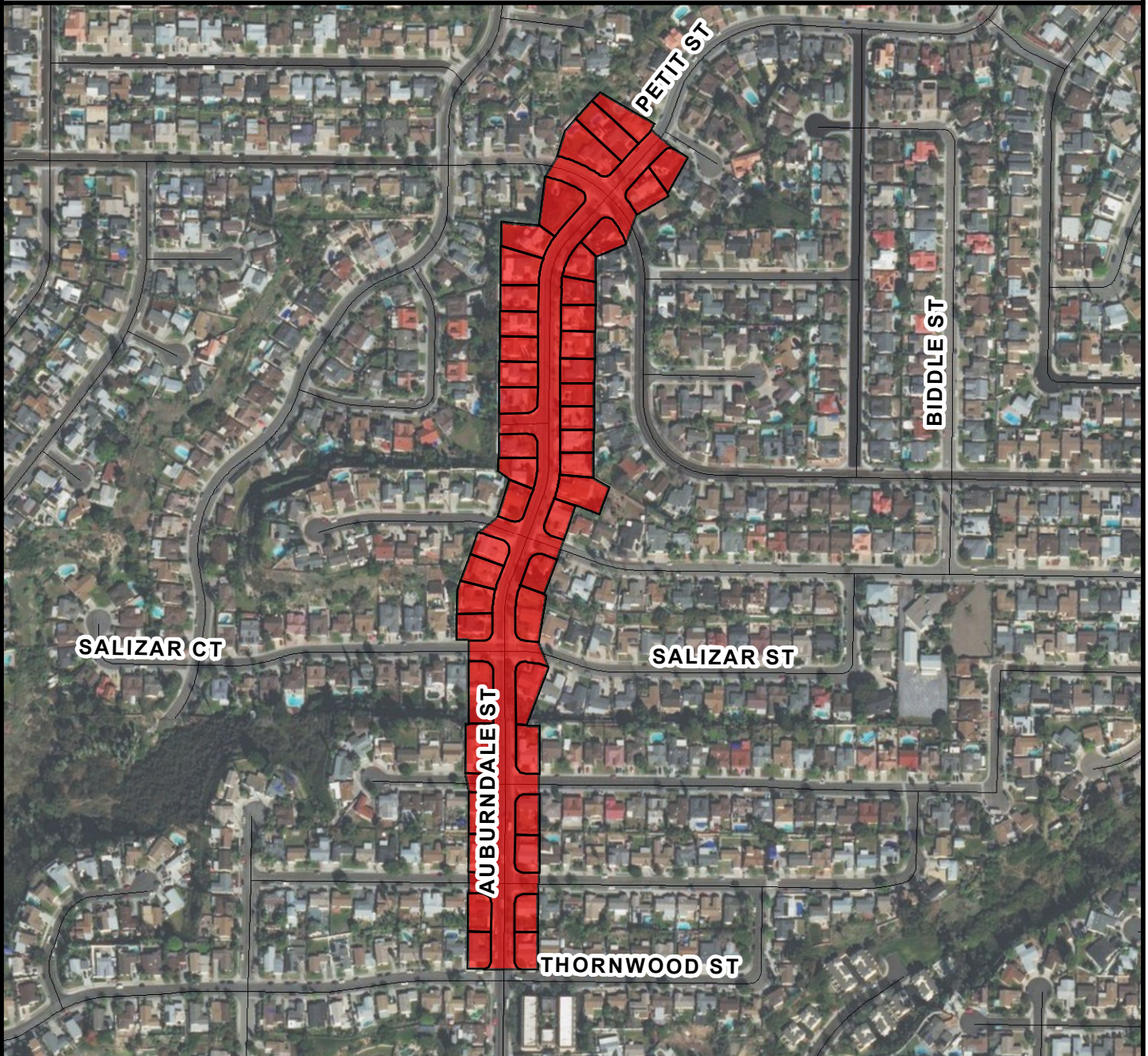
TRENCH LENGTH:	2,559 FT
SERVICE DROPS:	32
POWER POLE REMOVAL:	18
TRANSFORMER COUNT:	2
ESTIMATED COST:	\$ 1,784,577



THIS MAP/DATA IS PROVIDED WITHOUT WARRANTY OF ANY KIND, EITHER EXPRESSED OR IMPLIED, INCLUDING BUT NOT LIMITED TO, THE IMPLIED WARRANTIES OF MERCHANTABILITY AND FITNESS FOR A PARTICULAR PURPOSE.



COUNCIL DISTRICT 6 NEIGHBORHOOD EXTENTS: CLARIEMONT MESA EAST



RULE20A PROJECT UU61: Auburndale Street

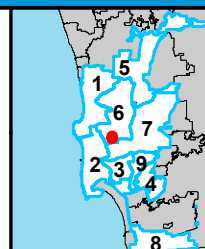
BOUNDARY LEGEND

-  Project Boundary
-  Parcel Boundaries



PROJECT DATA

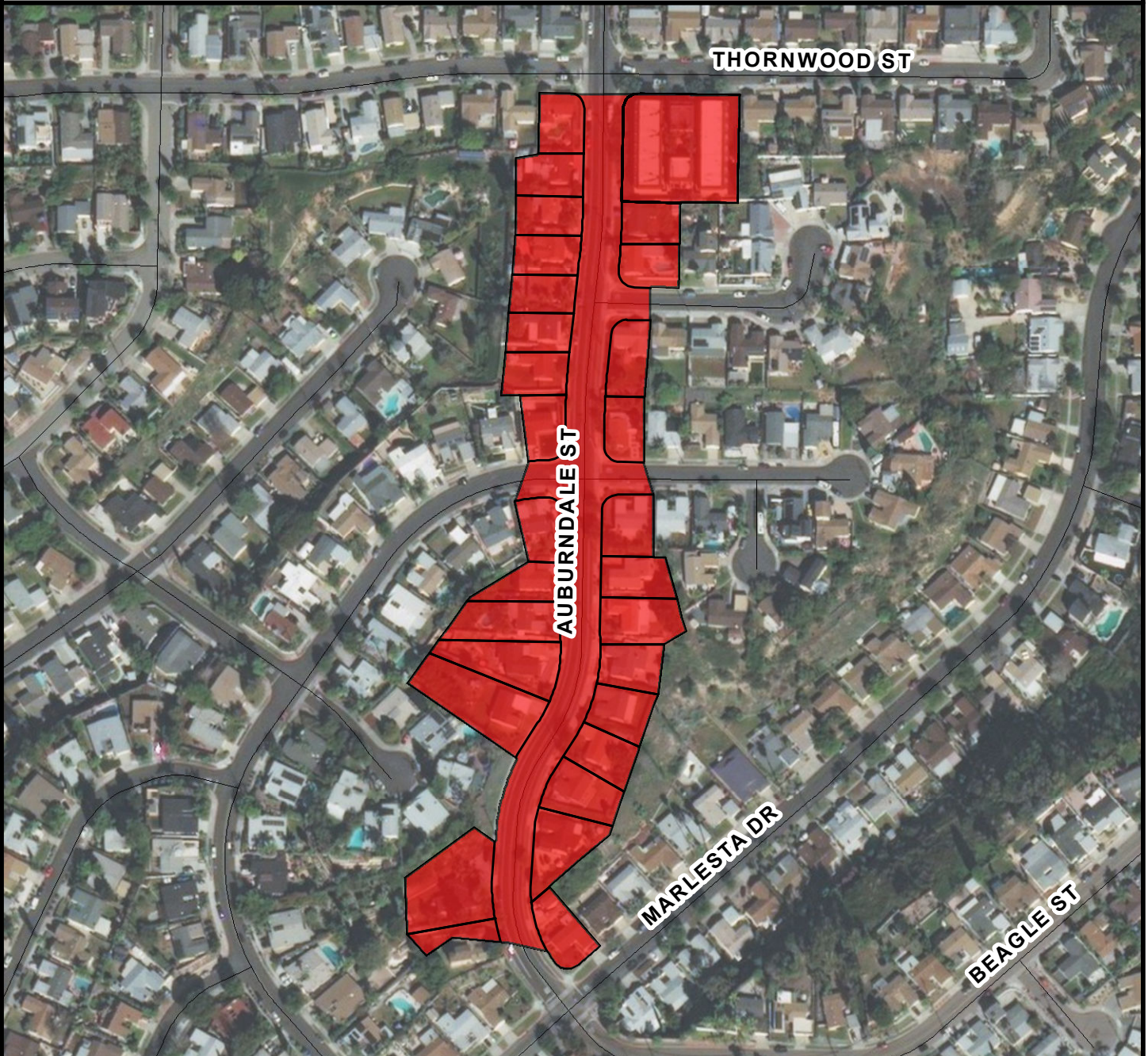
TRENCH LENGTH:	3,337 FT
SERVICE DROPS:	46
POWER POLE REMOVAL:	20
TRANSFORMER COUNT:	3
ESTIMATED COST:	\$ 2,286,547



THIS MAP/DATA IS PROVIDED WITHOUT WARRANTY OF ANY KIND, EITHER EXPRESSED OR IMPLIED, INCLUDING BUT NOT LIMITED TO, THE IMPLIED WARRANTIES OF MERCHANTABILITY AND FITNESS FOR A PARTICULAR PURPOSE.



COUNCIL DISTRICT 6 NEIGHBORHOOD EXTENTS: CLAIREMONT MESA EAST



RULE20A PROJECT UU62: Auburndale Street

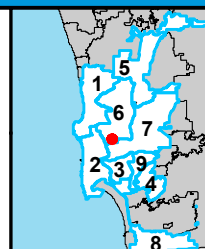
BOUNDARY LEGEND

-  Project Boundary
-  Parcel Boundaries



PROJECT DATA

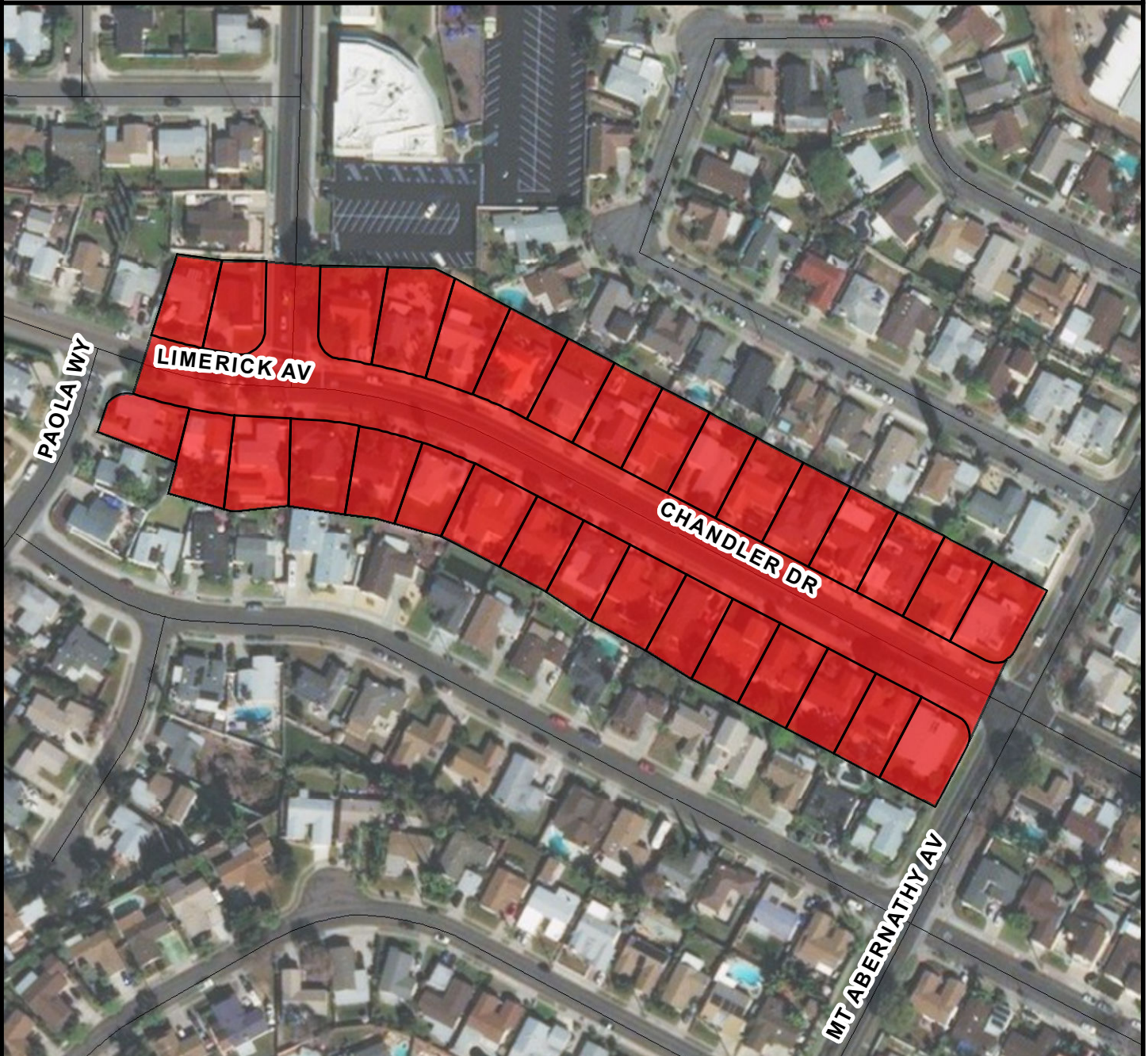
TRENCH LENGTH:	1,824 FT
SERVICE DROPS:	28
POWER POLE REMOVAL:	10
TRANSFORMER COUNT:	3
ESTIMATED COST:	\$ 1,402,746



THIS MAP/DATA IS
PROVIDED WITHOUT
WARRANTY OF ANY
KIND, EITHER
EXPRESSED OR
IMPLIED, INCLUDING
BUT NOT LIMITED TO,
THE IMPLIED
WARRANTIES OF
MERCHANTABILITY AND
FITNESS FOR A
PARTICULAR PURPOSE.



COUNCIL DISTRICT 6 NEIGHBORHOOD EXTENTS: CLAIREMONT MESA EAST



RULE20A PROJECT UU304: Chandler Drive

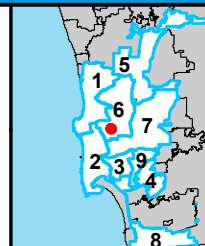
BOUNDARY LEGEND

-  Project Boundary
-  Parcel Boundaries



PROJECT DATA

TRENCH LENGTH:	988 FT
SERVICE DROPS:	32
POWER POLE REMOVAL:	6
TRANSFORMER COUNT:	2
ESTIMATED COST:	\$ 1,040,811



THIS MAP/DATA IS PROVIDED WITHOUT WARRANTY OF ANY KIND, EITHER EXPRESSED OR IMPLIED, INCLUDING BUT NOT LIMITED TO, THE IMPLIED WARRANTIES OF MERCHANTABILITY AND FITNESS FOR A PARTICULAR PURPOSE.



COUNCIL DISTRICT 6 NEIGHBORHOOD EXTENTS: CLAIREMONT MESA EAST



RULE20A PROJECT UU31: Charger Boulevard

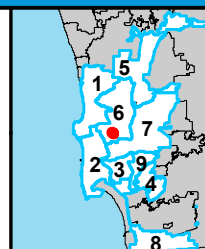
BOUNDARY LEGEND

-  Project Boundary
-  Parcel Boundaries



PROJECT DATA

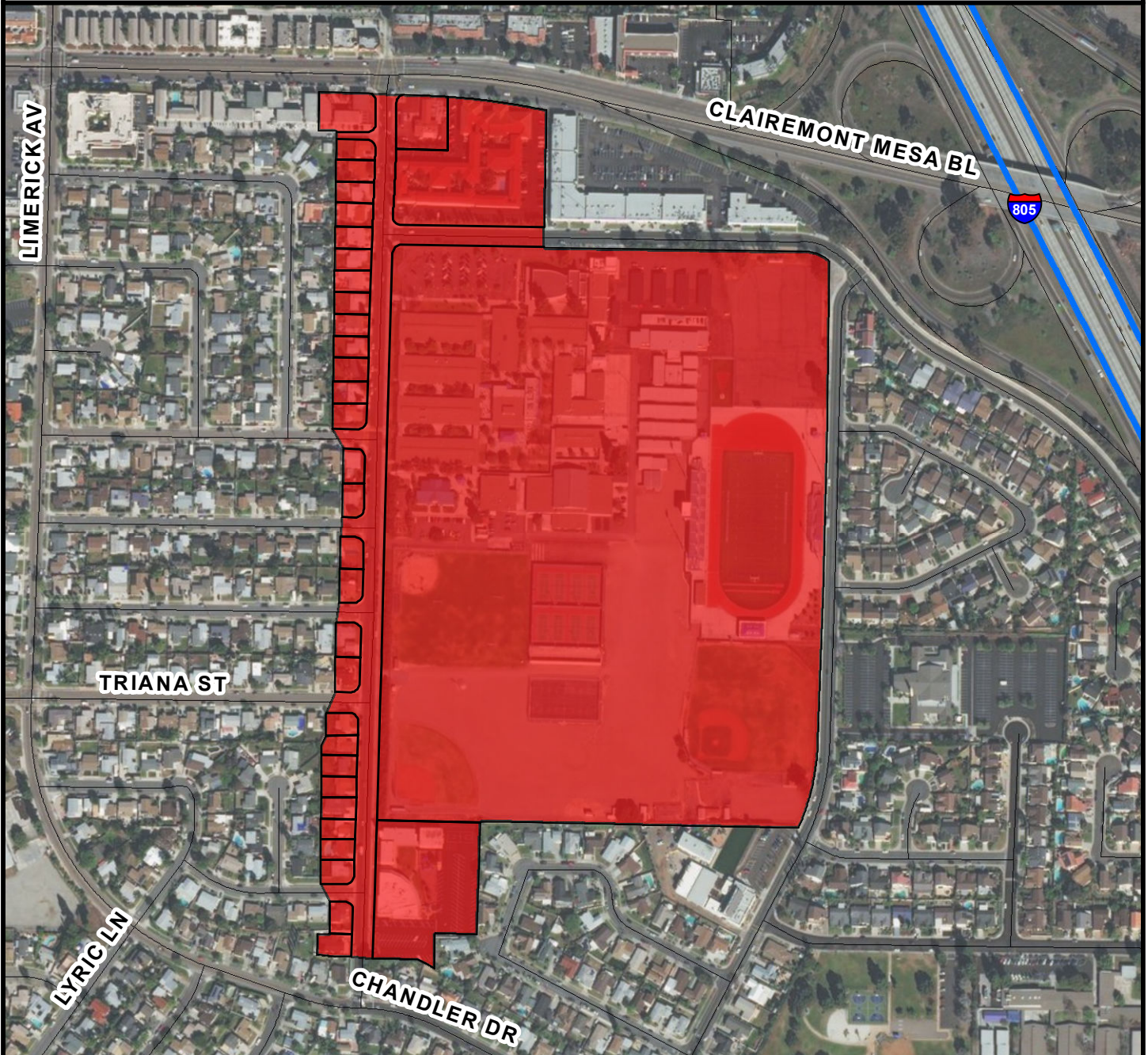
TRENCH LENGTH:	3,295 FT
SERVICE DROPS:	69
POWER POLE REMOVAL:	19
TRANSFORMER COUNT:	4
ESTIMATED COST:	\$ 2,568,615



THIS MAP/DATA IS
PROVIDED WITHOUT
WARRANTY OF ANY
KIND, EITHER
EXPRESSED OR
IMPLIED, INCLUDING
BUT NOT LIMITED TO,
THE IMPLIED
WARRANTIES OF
MERCHANTABILITY AND
FITNESS FOR A
PARTICULAR PURPOSE.





COUNCIL DISTRICT 6 NEIGHBORHOOD EXTENTS: CLAIREMONT MESA EAST



RULE20A PROJECT UU469: Doliva Drive

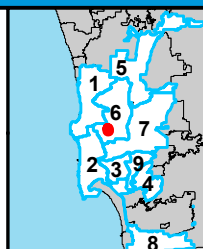
BOUNDARY LEGEND

-  Project Boundary
-  Parcel Boundaries



PROJECT DATA

TRENCH LENGTH:	2,891 FT
SERVICE DROPS:	34
POWER POLE REMOVAL:	21
TRANSFORMER COUNT:	4
ESTIMATED COST:	\$ 1,996,135



THIS MAP/DATA IS
PROVIDED WITHOUT
WARRANTY OF ANY
KIND, EITHER
EXPRESSED OR
IMPLIED, INCLUDING
BUT NOT LIMITED TO,
THE IMPLIED
WARRANTIES OF
MERCHANTABILITY AND
FITNESS FOR A
PARTICULAR PURPOSE.



COUNCIL DISTRICT 6 NEIGHBORHOOD EXTENTS: KEARNY MESA



RULE20A PROJECT UU586: Kearny Villa Road

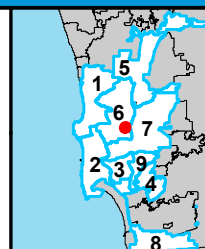
BOUNDARY LEGEND

-  Project Boundary
-  Parcel Boundaries



PROJECT DATA

TRENCH LENGTH:	2,611 FT
SERVICE DROPS:	21
POWER POLE REMOVAL:	23
TRANSFORMER COUNT:	7
ESTIMATED COST:	\$ 1,851,282



THIS MAP/DATA IS PROVIDED WITHOUT WARRANTY OF ANY KIND, EITHER EXPRESSED OR IMPLIED, INCLUDING BUT NOT LIMITED TO, THE IMPLIED WARRANTIES OF MERCHANTABILITY AND FITNESS FOR A PARTICULAR PURPOSE.



COUNCIL DISTRICT 6 NEIGHBORHOOD EXTENTS: KEARNY MESA



RULE20A PROJECT UU186: Kearny Villa Road

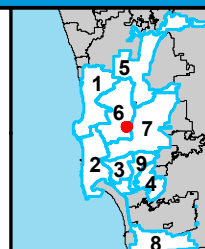
BOUNDARY LEGEND

-  Project Boundary
-  Parcel Boundaries



PROJECT DATA

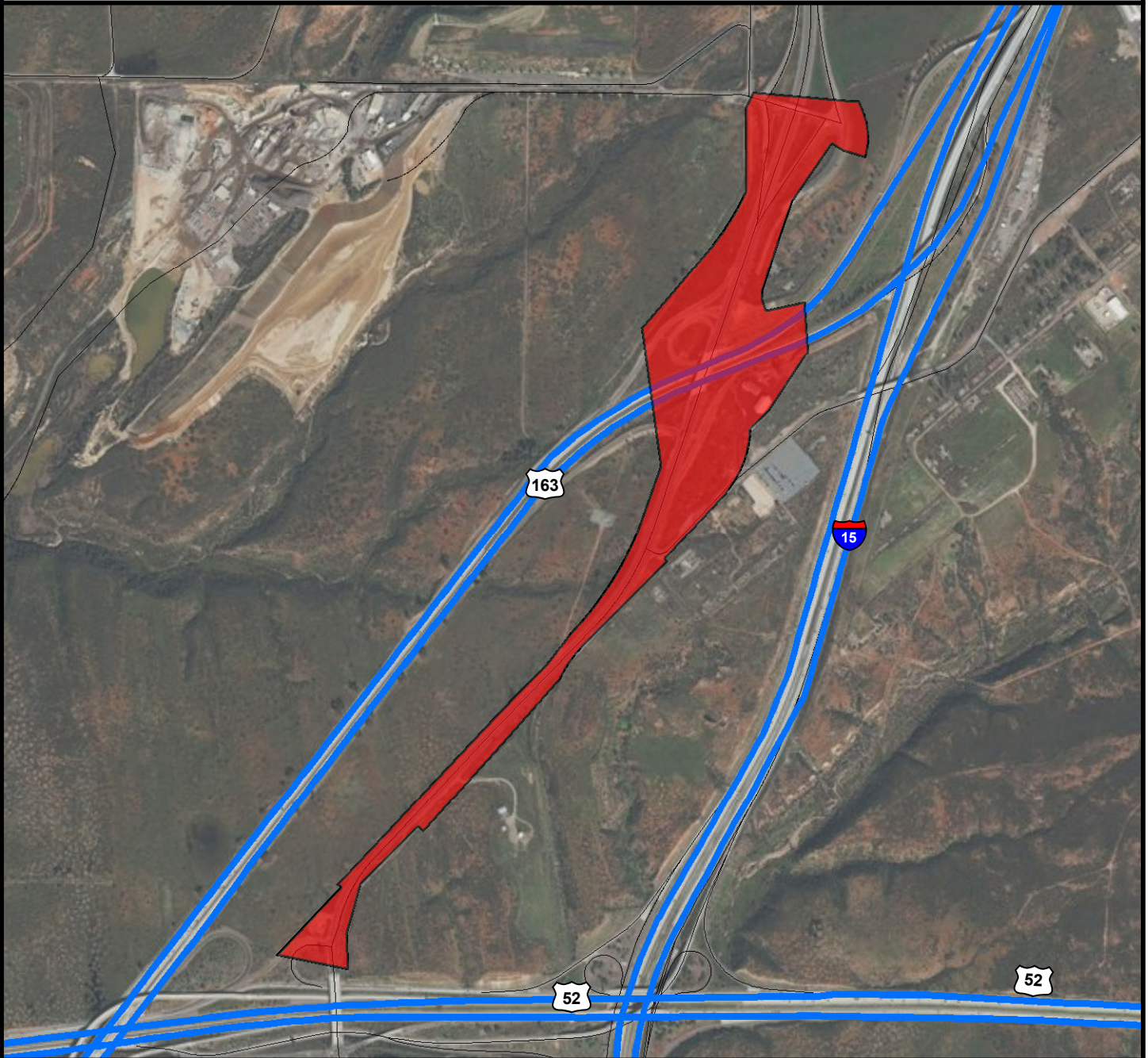
TRENCH LENGTH:	1,536 FT
SERVICE DROPS:	8
POWER POLE REMOVAL:	7
TRANSFORMER COUNT:	1
ESTIMATED COST:	\$ 1,016,005



THIS MAP/DATA IS PROVIDED WITHOUT WARRANTY OF ANY KIND, EITHER EXPRESSED OR IMPLIED, INCLUDING BUT NOT LIMITED TO, THE IMPLIED WARRANTIES OF MERCHANTABILITY AND FITNESS FOR A PARTICULAR PURPOSE.



COUNCIL DISTRICT 6 NEIGHBORHOOD EXTENTS: MIRAMAR / SCRIPPS RANCH



RULE20A PROJECT UU29: Kearny Villa Road

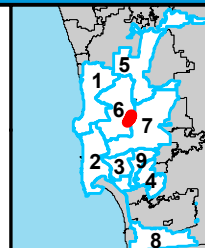
BOUNDARY LEGEND

-  Project Boundary
-  Parcel Boundaries



PROJECT DATA

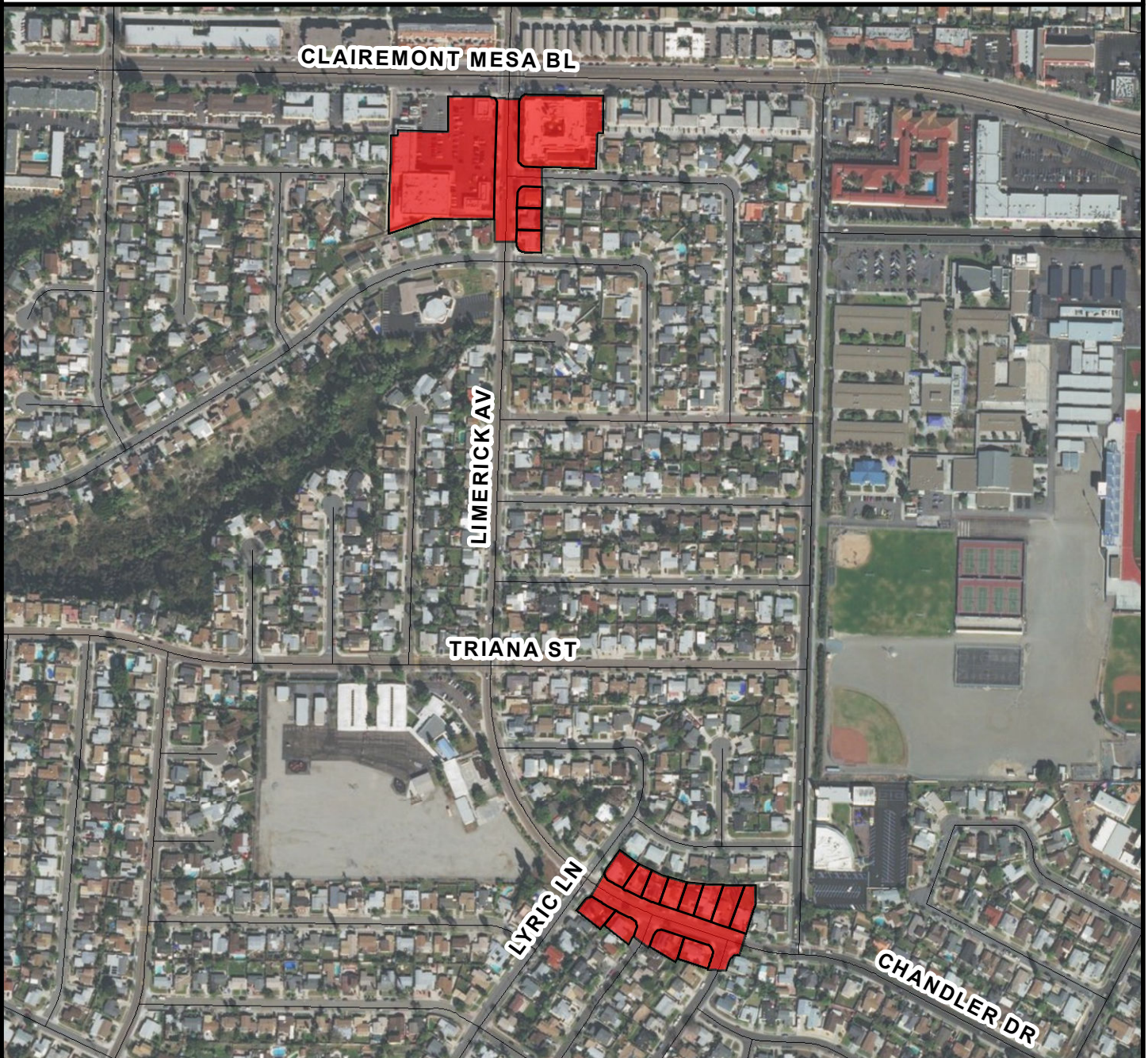
TRENCH LENGTH:	5,779 FT
SERVICE DROPS:	0
POWER POLE REMOVAL:	30
TRANSFORMER COUNT:	0
ESTIMATED COST:	\$ 2,899,410



THIS MAP/DATA IS PROVIDED WITHOUT WARRANTY OF ANY KIND, EITHER EXPRESSED OR IMPLIED, INCLUDING BUT NOT LIMITED TO, THE IMPLIED WARRANTIES OF MERCHANTABILITY AND FITNESS FOR A PARTICULAR PURPOSE.



COUNCIL DISTRICT 6 NEIGHBORHOOD EXTENTS: CLAIREMONT MESA EAST



RULE20A PROJECT UU201: Limerick Avenue

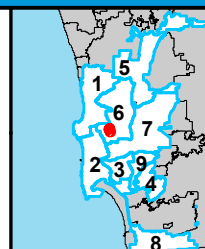
BOUNDARY LEGEND

-  Project Boundary
-  Parcel Boundaries



PROJECT DATA

TRENCH LENGTH:	1,295 FT
SERVICE DROPS:	17
POWER POLE REMOVAL:	6
TRANSFORMER COUNT:	1
ESTIMATED COST:	\$ 991,100



THIS MAP/DATA IS PROVIDED WITHOUT WARRANTY OF ANY KIND, EITHER EXPRESSED OR IMPLIED, INCLUDING BUT NOT LIMITED TO, THE IMPLIED WARRANTIES OF MERCHANTABILITY AND FITNESS FOR A PARTICULAR PURPOSE.



COUNCIL DISTRICT 6 NEIGHBORHOOD EXTENTS: CLAIREMONT MESA EAST



RULE20A PROJECT UU619: Limerick Avenue

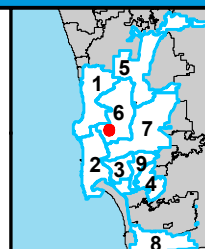
BOUNDARY LEGEND

-  Project Boundary
-  Parcel Boundaries



PROJECT DATA

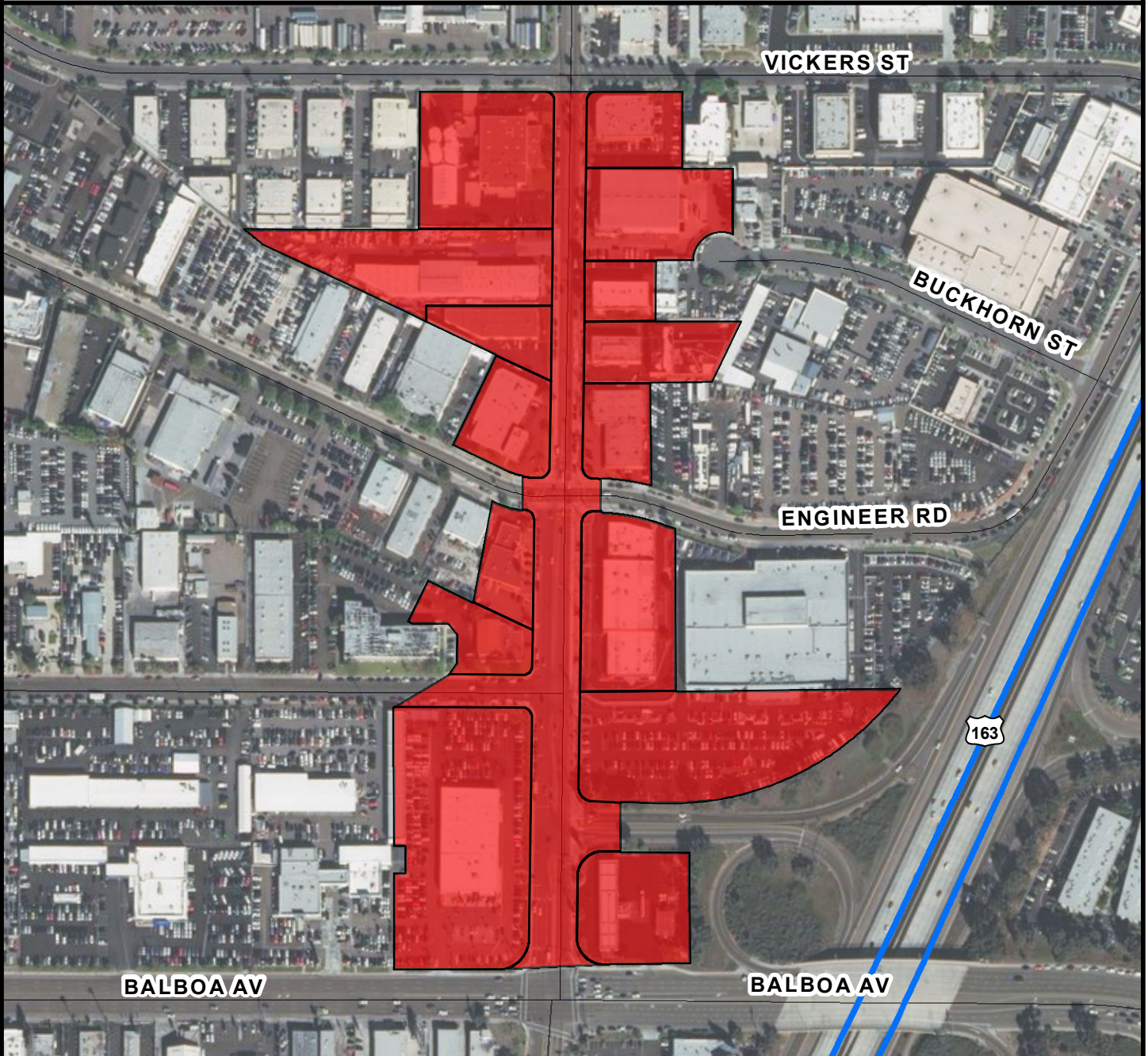
TRENCH LENGTH:	2,868 FT
SERVICE DROPS:	39
POWER POLE REMOVAL:	22
TRANSFORMER COUNT:	3
ESTIMATED COST:	\$ 2,020,226



THIS MAP/DATA IS PROVIDED WITHOUT WARRANTY OF ANY KIND, EITHER EXPRESSED OR IMPLIED, INCLUDING BUT NOT LIMITED TO, THE IMPLIED WARRANTIES OF MERCHANTABILITY AND FITNESS FOR A PARTICULAR PURPOSE.



COUNCIL DISTRICT 6 NEIGHBORHOOD EXTENTS: KEARNY MESA



RULE20A PROJECT UU37: Mercury Street

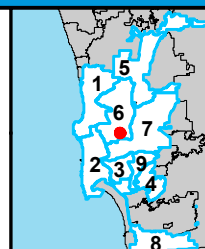
BOUNDARY LEGEND

-  Project Boundary
-  Parcel Boundaries



PROJECT DATA

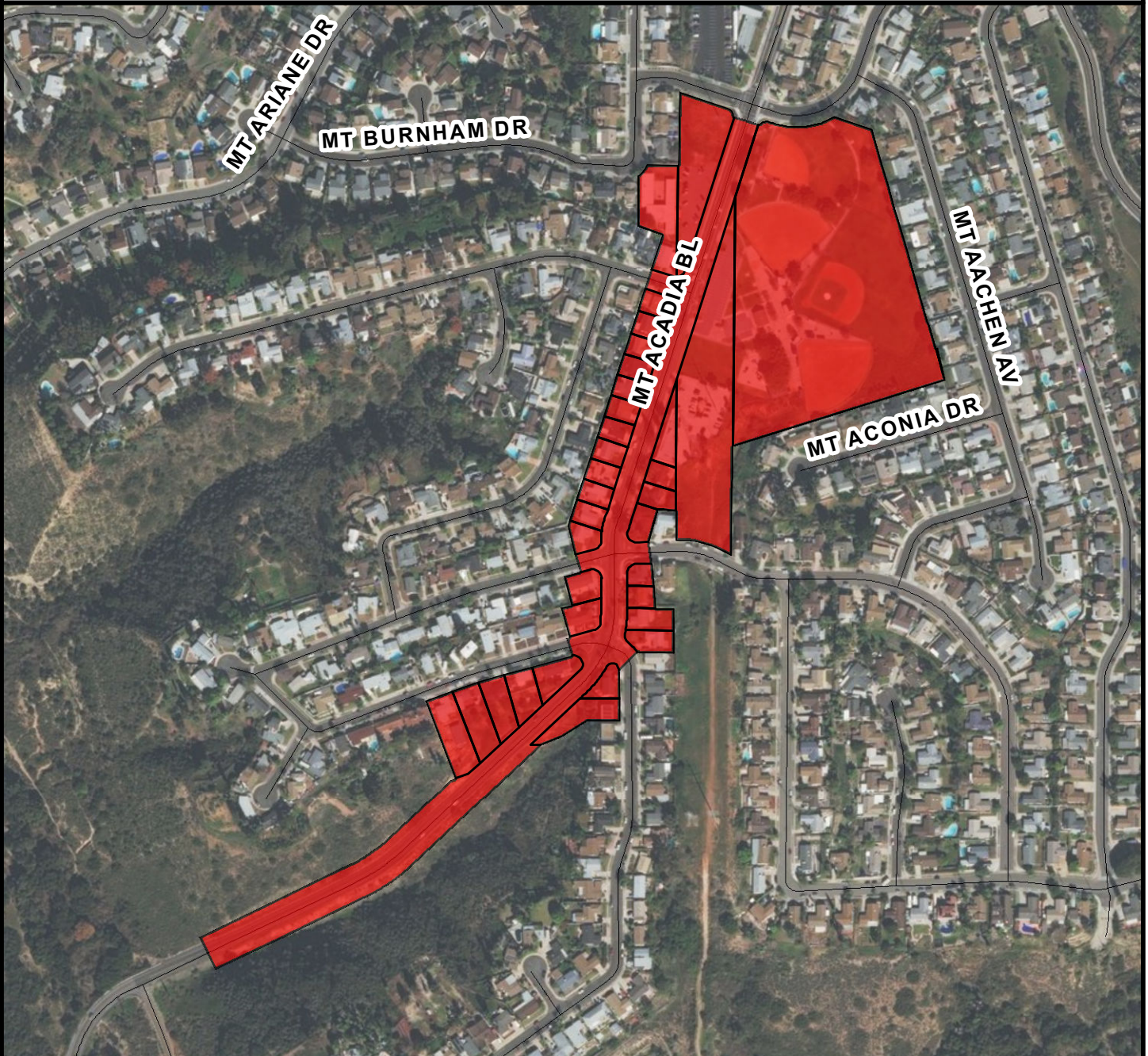
TRENCH LENGTH:	2,479 FT
SERVICE DROPS:	14
POWER POLE REMOVAL:	23
TRANSFORMER COUNT:	2
ESTIMATED COST:	\$ 1,568,346



THIS MAP/DATA IS PROVIDED WITHOUT WARRANTY OF ANY KIND, EITHER EXPRESSED OR IMPLIED, INCLUDING BUT NOT LIMITED TO, THE IMPLIED WARRANTIES OF MERCHANTABILITY AND FITNESS FOR A PARTICULAR PURPOSE.



COUNCIL DISTRICT 6 NEIGHBORHOOD EXTENTS: CLAIREMONT MESA WEST



RULE20A PROJECT **UU620: Mount Acadia Boulevard**

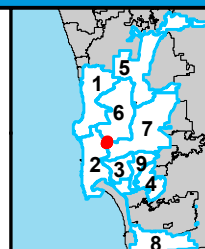
BOUNDARY LEGEND

-  Project Boundary
-  Parcel Boundaries



PROJECT DATA

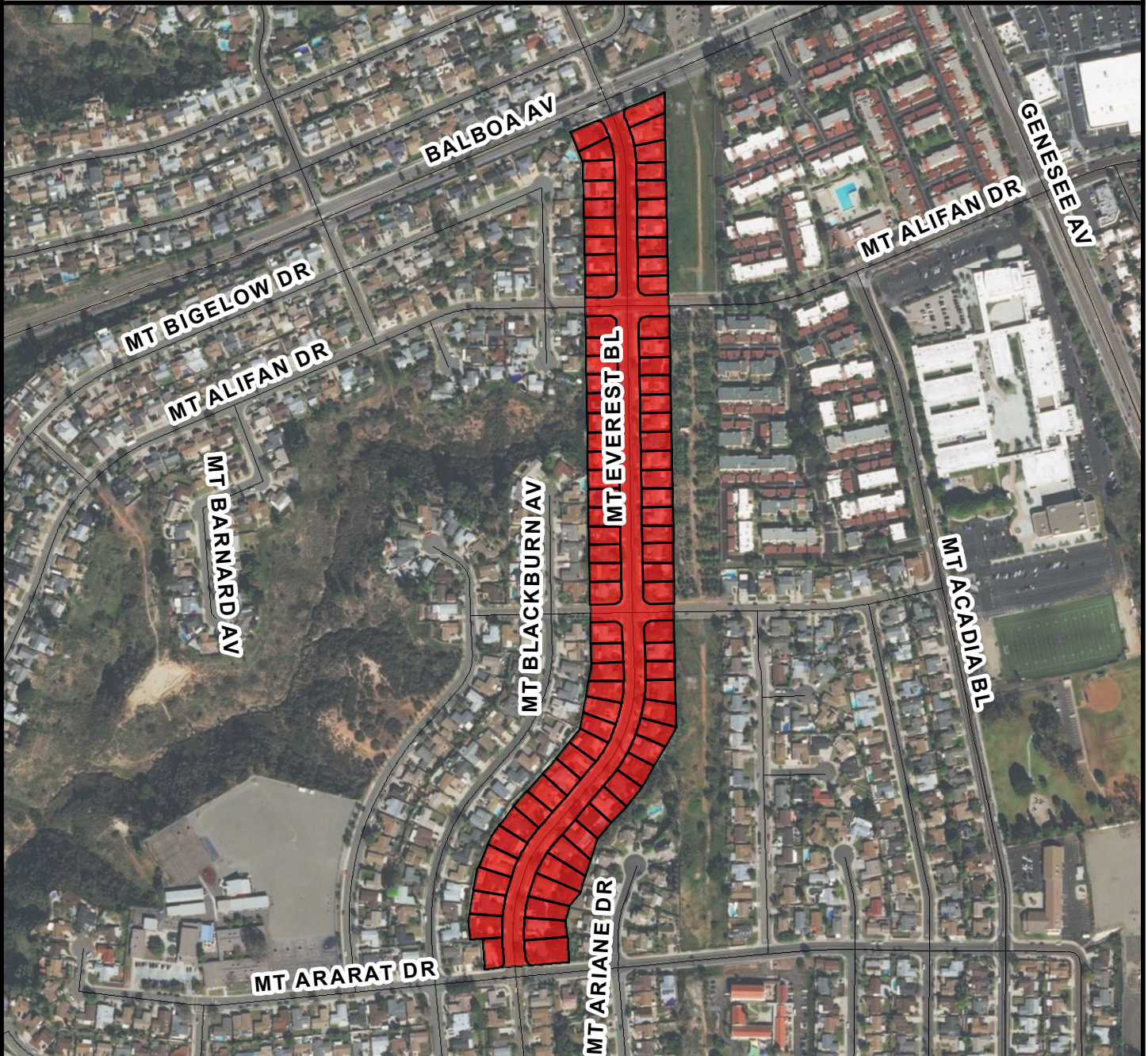
TRENCH LENGTH:	5,913 FT
SERVICE DROPS:	32
POWER POLE REMOVAL:	21
TRANSFORMER COUNT:	3
ESTIMATED COST:	\$ 3,258,500



THIS MAP/DATA IS PROVIDED WITHOUT WARRANTY OF ANY KIND, EITHER EXPRESSED OR IMPLIED, INCLUDING BUT NOT LIMITED TO, THE IMPLIED WARRANTIES OF MERCHANTABILITY AND FITNESS FOR A PARTICULAR PURPOSE.



COUNCIL DISTRICT 6 NEIGHBORHOOD EXTENTS: CLAIREMONT MESA WEST



RULE20A PROJECT UU20: Mt. Everest Boulevard

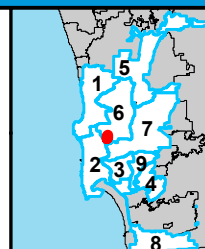
BOUNDARY LEGEND

-  Project Boundary
-  Parcel Boundaries



PROJECT DATA

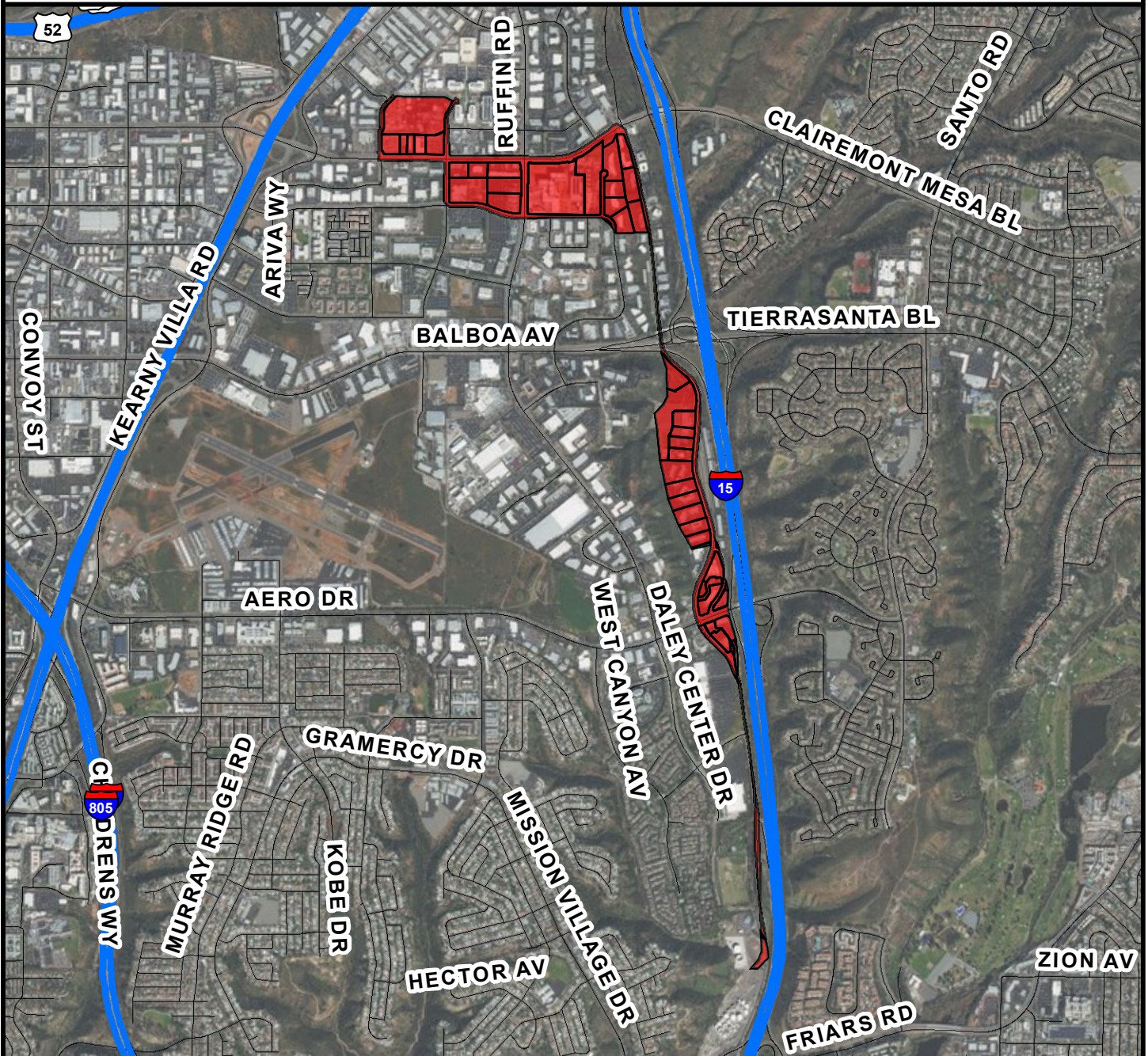
TRENCH LENGTH:	3,370 FT
SERVICE DROPS:	85
POWER POLE REMOVAL:	27
TRANSFORMER COUNT:	5
ESTIMATED COST:	\$ 2,815,562



THIS MAP/DATA IS PROVIDED WITHOUT WARRANTY OF ANY KIND, EITHER EXPRESSED OR IMPLIED, INCLUDING BUT NOT LIMITED TO, THE IMPLIED WARRANTIES OF MERCHANTABILITY AND FITNESS FOR A PARTICULAR PURPOSE.





COUNCIL DISTRICT 6 NEIGHBORHOOD EXTENTS: KEARNY MESA



RULE20A PROJECT UU189: Murphy Canyon (Distribution)

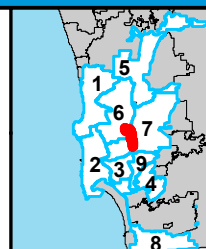
BOUNDARY LEGEND

-  Project Boundary
-  Parcel Boundaries



PROJECT DATA

TRENCH LENGTH:	22,899 FT
SERVICE DROPS:	0
POWER POLE REMOVAL:	11
TRANSFORMER COUNT:	11
ESTIMATED COST:	\$ 10,642,257



THIS MAP/DATA IS PROVIDED WITHOUT WARRANTY OF ANY KIND, EITHER EXPRESSED OR IMPLIED, INCLUDING BUT NOT LIMITED TO, THE IMPLIED WARRANTIES OF MERCHANTABILITY AND FITNESS FOR A PARTICULAR PURPOSE.



COUNCIL DISTRICT 7 NEIGHBORHOOD EXTENTS: TIERRASANTA



RULE20A PROJECT **UU32: Clairemont Mesa Boulevard**

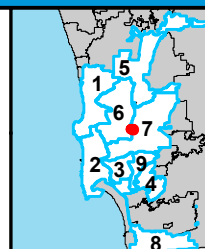
BOUNDARY LEGEND

-  Project Boundary
-  Parcel Boundaries



PROJECT DATA

TRENCH LENGTH:	2,365 FT
SERVICE DROPS:	0
POWER POLE REMOVAL:	10
TRANSFORMER COUNT:	1
ESTIMATED COST:	\$ 1,313,329



THIS MAP/DATA IS
PROVIDED WITHOUT
WARRANTY OF ANY
KIND, EITHER
EXPRESSED OR
IMPLIED, INCLUDING
BUT NOT LIMITED TO,
THE IMPLIED
WARRANTIES OF
MERCHANTABILITY AND
FITNESS FOR A
PARTICULAR PURPOSE.



COUNCIL DISTRICT 7 NEIGHBORHOOD EXTENTS: SERRA MESA



RULE20A PROJECT UU337: Murray Road

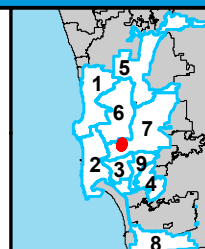
BOUNDARY LEGEND

-  Project Boundary
-  Parcel Boundaries



PROJECT DATA

TRENCH LENGTH:	4,898 FT
SERVICE DROPS:	70
POWER POLE REMOVAL:	35
TRANSFORMER COUNT:	7
ESTIMATED COST:	\$ 3,451,636



THIS MAP/DATA IS PROVIDED WITHOUT WARRANTY OF ANY KIND, EITHER EXPRESSED OR IMPLIED, INCLUDING BUT NOT LIMITED TO, THE IMPLIED WARRANTIES OF MERCHANTABILITY AND FITNESS FOR A PARTICULAR PURPOSE.



COUNCIL DISTRICT 7 NEIGHBORHOOD EXTENTS: MISSION VALLEY EAST / GRANTVILLE



RULE20A PROJECT UU585: San Diego Mission Road

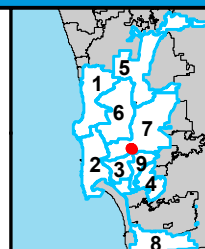
BOUNDARY LEGEND

-  Project Boundary
-  Parcel Boundaries



PROJECT DATA

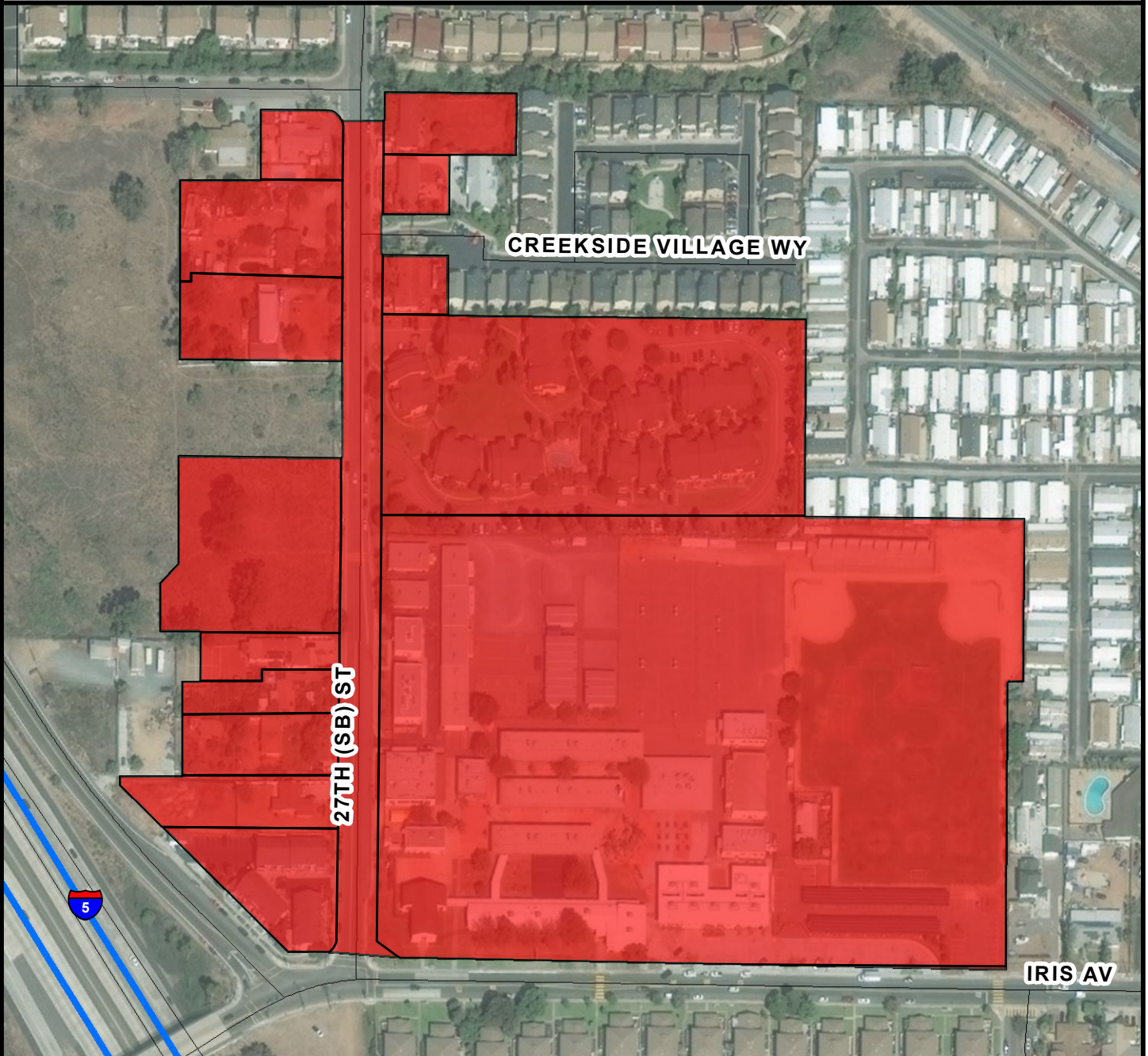
TRENCH LENGTH:	1,953 FT
SERVICE DROPS:	1
POWER POLE REMOVAL:	11
TRANSFORMER COUNT:	1
ESTIMATED COST:	\$ 1,130,994



THIS MAP/DATA IS PROVIDED WITHOUT WARRANTY OF ANY KIND, EITHER EXPRESSED OR IMPLIED, INCLUDING BUT NOT LIMITED TO, THE IMPLIED WARRANTIES OF MERCHANTABILITY AND FITNESS FOR A PARTICULAR PURPOSE.



COUNCIL DISTRICT 8 NEIGHBORHOOD EXTENTS: OTAY MESA WEST



RULE20A PROJECT UU366: 27th (SB) Street

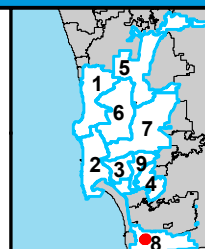
BOUNDARY LEGEND

-  Project Boundary
-  Parcel Boundaries



PROJECT DATA

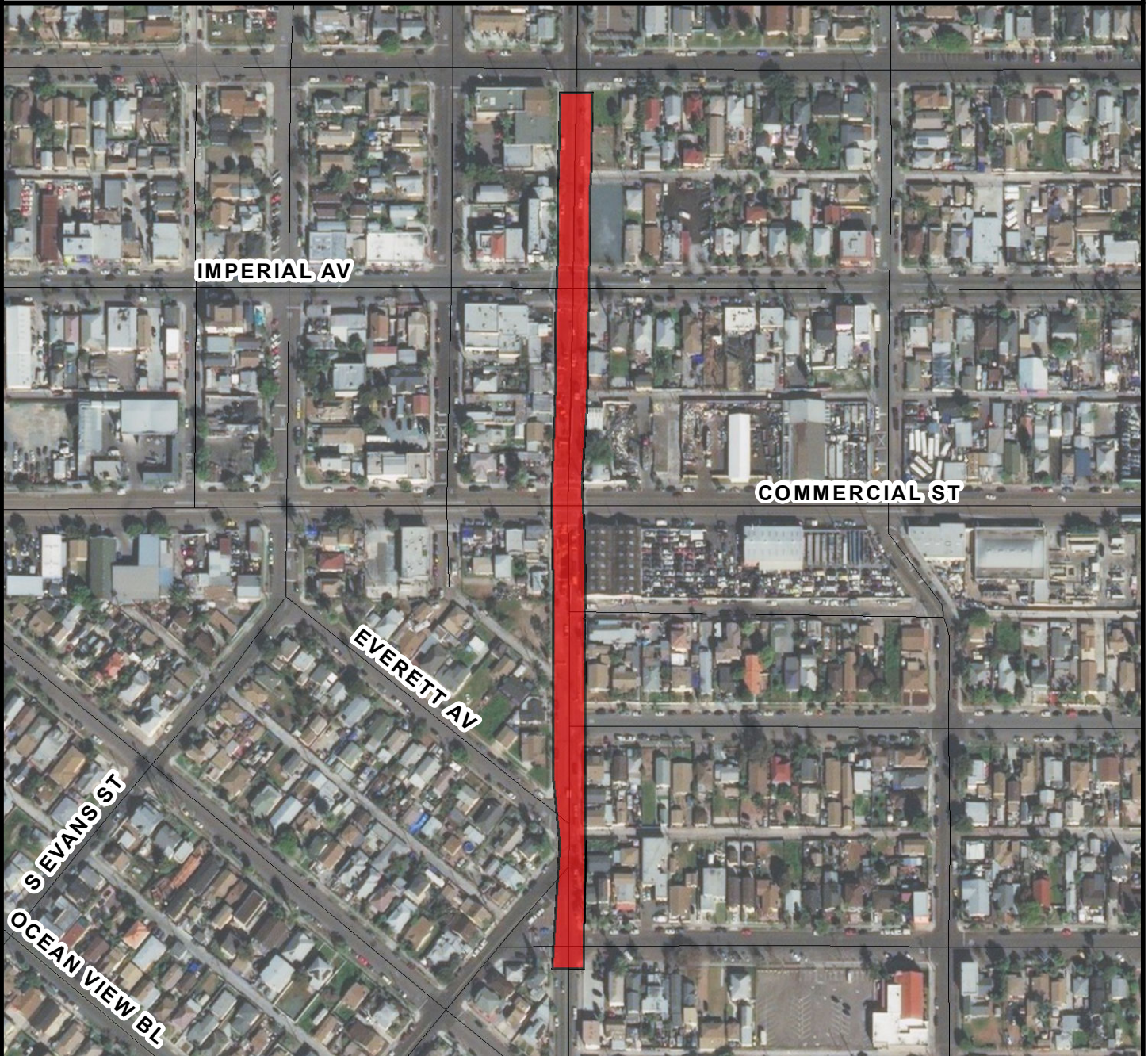
TRENCH LENGTH:	2,367 FT
SERVICE DROPS:	14
POWER POLE REMOVAL:	22
TRANSFORMER COUNT:	4
ESTIMATED COST:	\$ 1,560,472



THIS MAP/DATA IS PROVIDED WITHOUT WARRANTY OF ANY KIND, EITHER EXPRESSED OR IMPLIED, INCLUDING BUT NOT LIMITED TO, THE IMPLIED WARRANTIES OF MERCHANTABILITY AND FITNESS FOR A PARTICULAR PURPOSE.





COUNCIL DISTRICT 8 NEIGHBORHOOD EXTENTS: GRANT HILL / LOGAN HEIGHTS



RULE20A PROJECT UU185: 28th Street (Transmission)

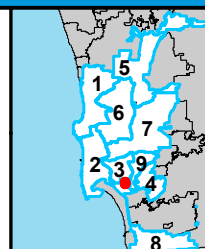
BOUNDARY LEGEND

-  Project Boundary
-  Parcel Boundaries



PROJECT DATA

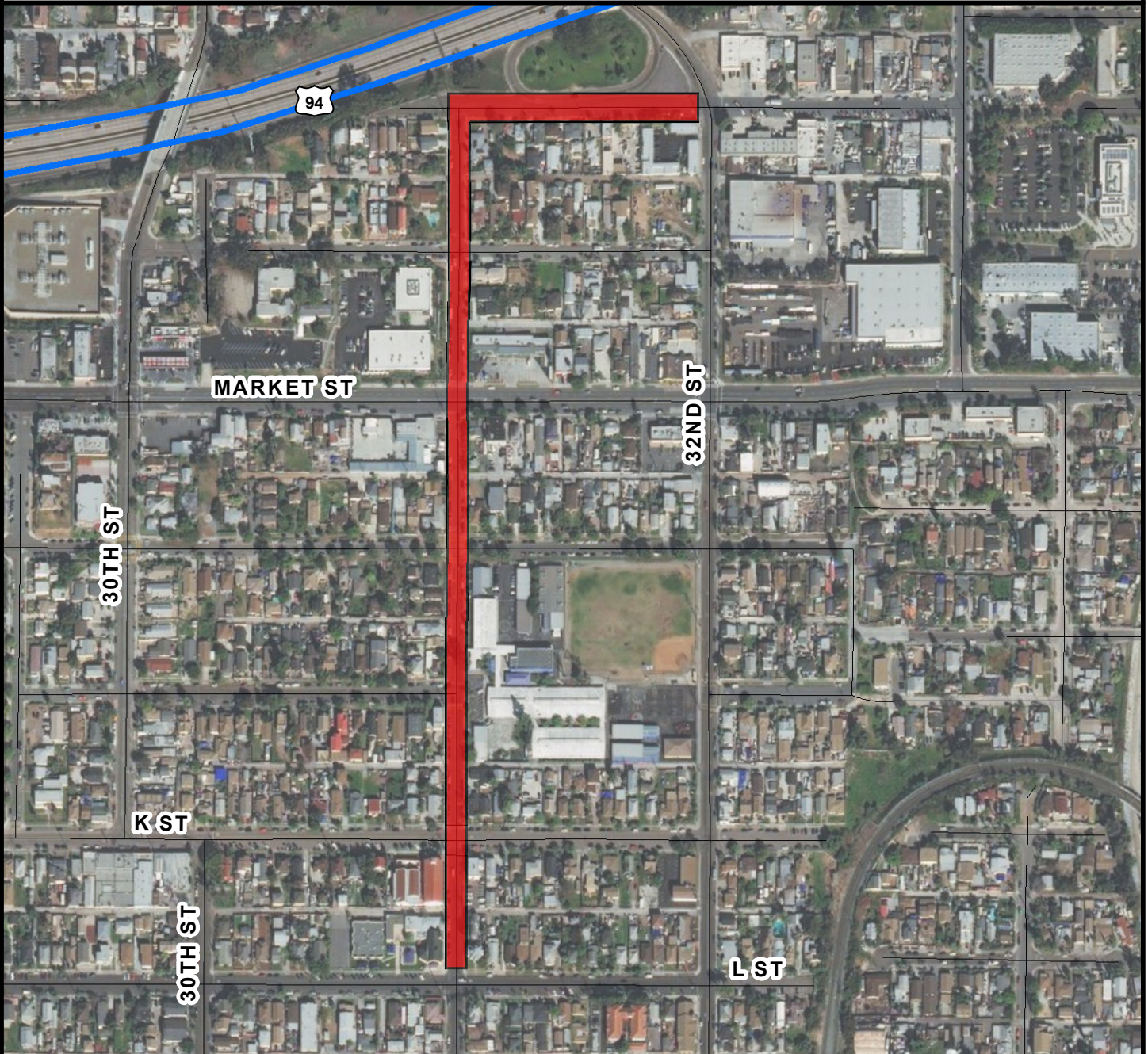
TRENCH LENGTH:	1,956 FT
SERVICE DROPS:	0
POWER POLE REMOVAL:	11
TRANSFORMER COUNT:	2
ESTIMATED COST:	\$ 1,146,512



THIS MAP/DATA IS PROVIDED WITHOUT WARRANTY OF ANY KIND, EITHER EXPRESSED OR IMPLIED, INCLUDING BUT NOT LIMITED TO, THE IMPLIED WARRANTIES OF MERCHANTABILITY AND FITNESS FOR A PARTICULAR PURPOSE.





COUNCIL DISTRICT 8 NEIGHBORHOOD EXTENTS: STOCKTON



RULE20A PROJECT ***UU14: 31st Street (Transmission)***

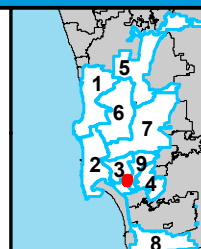
BOUNDARY LEGEND

-  Project Boundary
-  Parcel Boundaries



PROJECT DATA

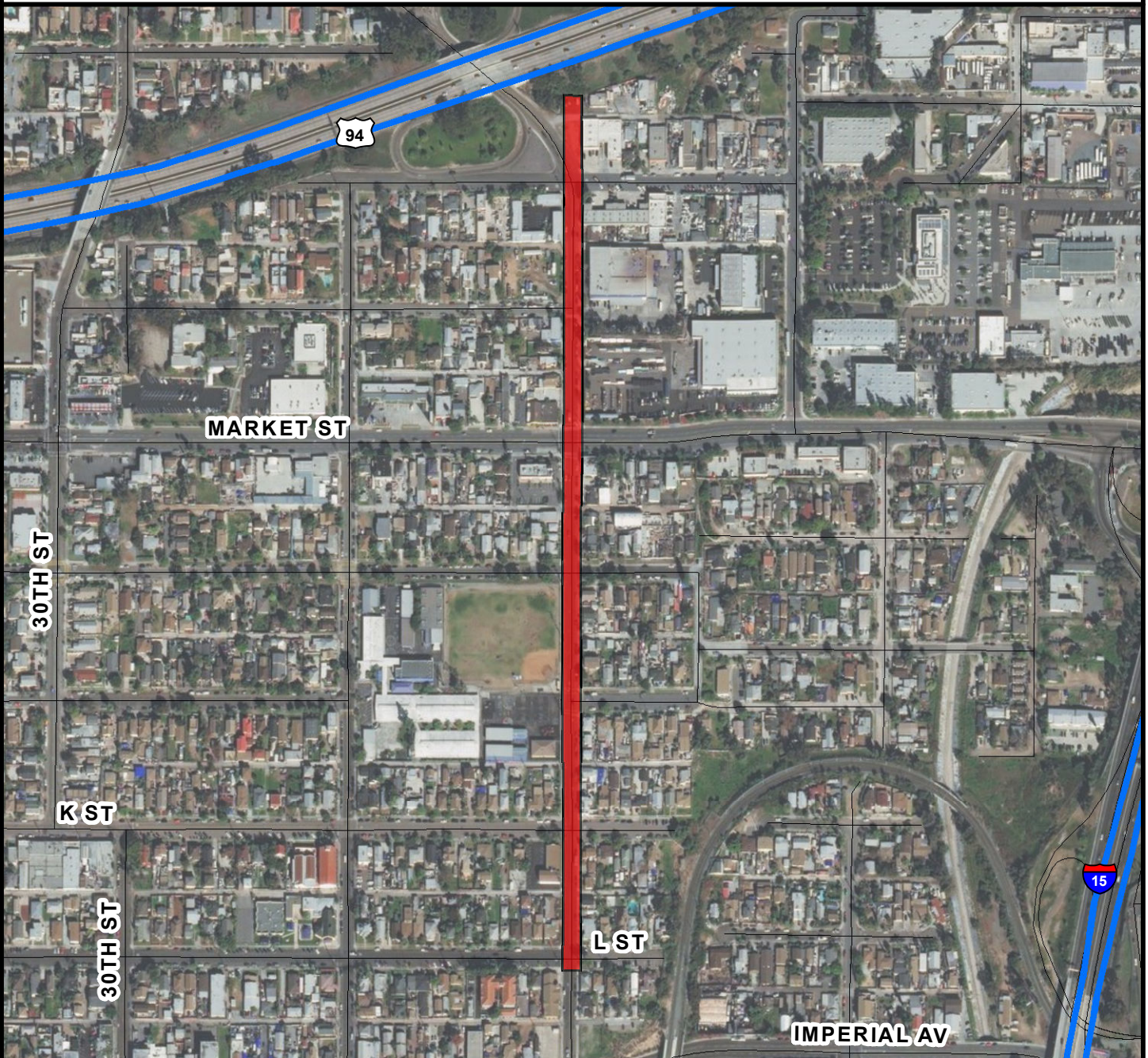
TRENCH LENGTH:	3,272 FT
SERVICE DROPS:	0
POWER POLE REMOVAL:	5
TRANSFORMER COUNT:	3
ESTIMATED COST:	\$ 1,731,535



THIS MAP/DATA IS
PROVIDED WITHOUT
WARRANTY OF ANY
KIND, EITHER
EXPRESSED OR
IMPLIED, INCLUDING
BUT NOT LIMITED TO,
THE IMPLIED
WARRANTIES OF
MERCHANTABILITY AND
FITNESS FOR A
PARTICULAR PURPOSE.



COUNCIL DISTRICT 8 NEIGHBORHOOD EXTENTS: STOCKTON



RULE20A PROJECT UU463: 32nd Street (Transmission)

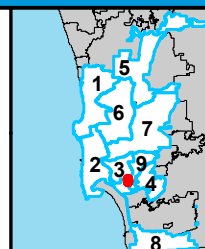
BOUNDARY LEGEND

-  Project Boundary
-  Parcel Boundaries



PROJECT DATA

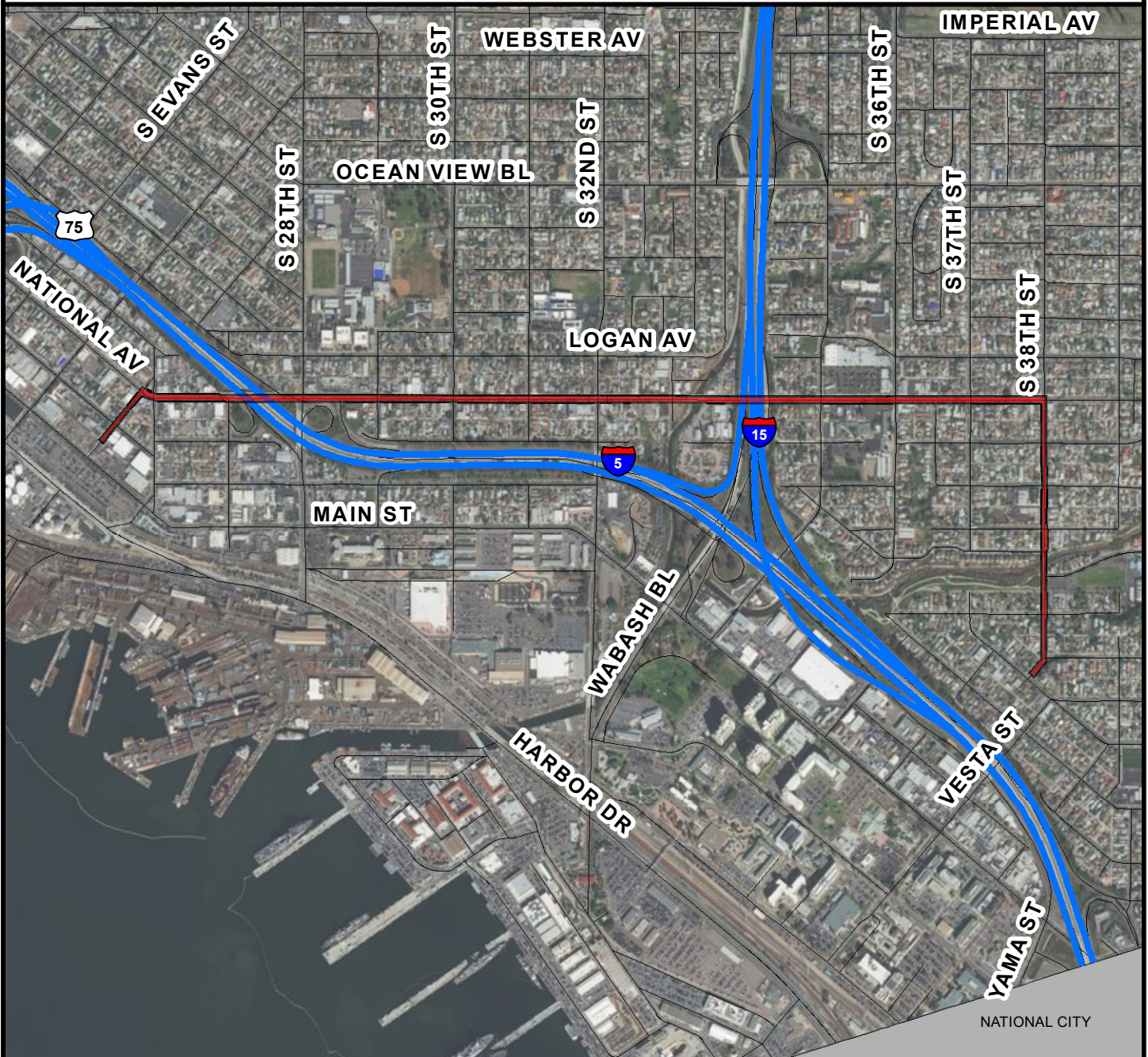
TRENCH LENGTH:	3,118 FT
SERVICE DROPS:	0
POWER POLE REMOVAL:	2
TRANSFORMER COUNT:	4
ESTIMATED COST:	\$ 1,686,278



THIS MAP/DATA IS PROVIDED WITHOUT WARRANTY OF ANY KIND, EITHER EXPRESSED OR IMPLIED, INCLUDING BUT NOT LIMITED TO, THE IMPLIED WARRANTIES OF MERCHANTABILITY AND FITNESS FOR A PARTICULAR PURPOSE.





COUNCIL DISTRICT 8 NEIGHBORHOOD EXTENTS: LOGAN HEIGHTS / SOUTHCREST



RULE20A PROJECT UU464: 38th Street (Transmission)

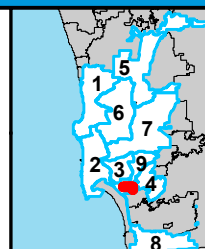
BOUNDARY LEGEND

-  Project Boundary
-  Parcel Boundaries



PROJECT DATA

TRENCH LENGTH:	20,860 FT
SERVICE DROPS:	1
POWER POLE REMOVAL:	77
TRANSFORMER COUNT:	21
ESTIMATED COST:	\$ 10,197,490



SanGIS
San Diego County
THIS MAP/DATA IS
PROVIDED WITHOUT
WARRANTY OF ANY
KIND, EITHER
EXPRESSED OR
IMPLIED, INCLUDING
BUT NOT LIMITED TO,
THE IMPLIED
WARRANTIES OF
MERCHANTABILITY AND
FITNESS FOR A
PARTICULAR PURPOSE.



COUNCIL DISTRICT 8 NEIGHBORHOOD EXTENTS: OTAY MESA WEST



RULE20A PROJECT UU225: Beyer Way (Distribution)

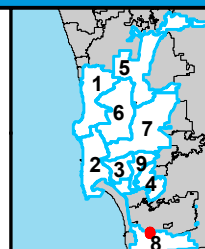
BOUNDARY LEGEND

-  Project Boundary
-  Parcel Boundaries



PROJECT DATA

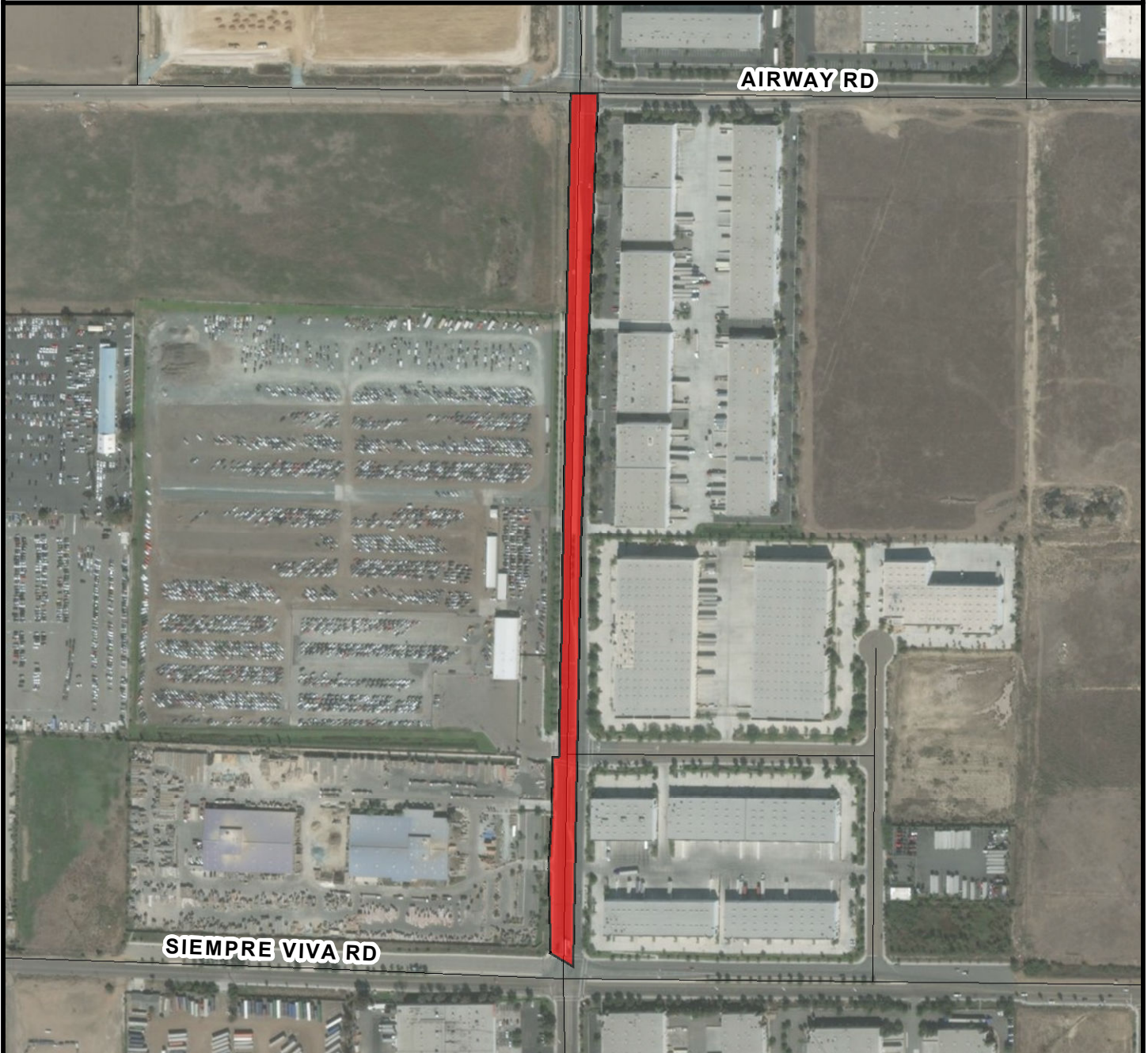
TRENCH LENGTH:	1,581 FT
SERVICE DROPS:	1
POWER POLE REMOVAL:	0
TRANSFORMER COUNT:	1
ESTIMATED COST:	\$ 925,153



THIS MAP/DATA IS PROVIDED WITHOUT WARRANTY OF ANY KIND, EITHER EXPRESSED OR IMPLIED, INCLUDING BUT NOT LIMITED TO, THE IMPLIED WARRANTIES OF MERCHANTABILITY AND FITNESS FOR A PARTICULAR PURPOSE.





COUNCIL DISTRICT 8 NEIGHBORHOOD EXTENTS: OTAY MESA



RULE20A PROJECT UU164: Britannia Boulevard

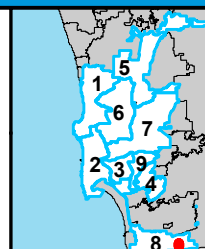
BOUNDARY LEGEND

-  Project Boundary
-  Parcel Boundaries



PROJECT DATA

TRENCH LENGTH:	0 FT
SERVICE DROPS:	0
POWER POLE REMOVAL:	0
TRANSFORMER COUNT:	0
ESTIMATED COST:	\$ 195,780



THIS MAP/DATA IS PROVIDED WITHOUT WARRANTY OF ANY KIND, EITHER EXPRESSED OR IMPLIED, INCLUDING BUT NOT LIMITED TO, THE IMPLIED WARRANTIES OF MERCHANTABILITY AND FITNESS FOR A PARTICULAR PURPOSE.





COUNCIL DISTRICT 8 NEIGHBORHOOD EXTENTS: OTAY MESA



RULE20A PROJECT UU33: Cactus Road

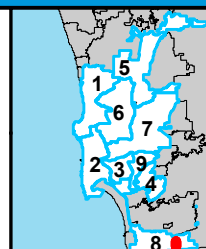
BOUNDARY LEGEND

-  Project Boundary
-  Parcel Boundaries



PROJECT DATA

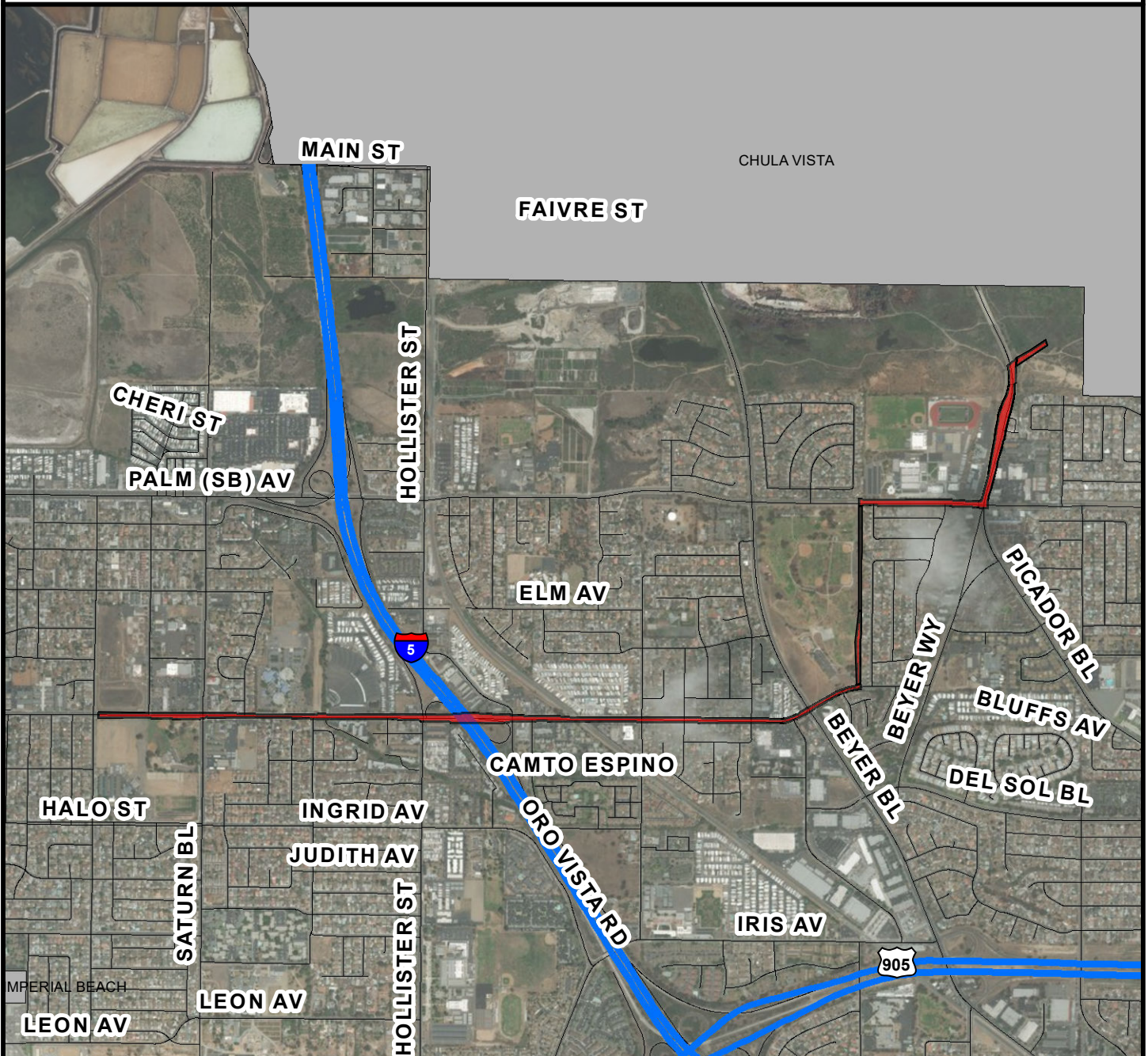
TRENCH LENGTH:	4,303 FT
SERVICE DROPS:	0
POWER POLE REMOVAL:	23
TRANSFORMER COUNT:	4
ESTIMATED COST:	\$ 2,245,980



THIS MAP/DATA IS
PROVIDED WITHOUT
WARRANTY OF ANY
KIND, EITHER
EXPRESSED OR
IMPLIED, INCLUDING
BUT NOT LIMITED TO,
THE IMPLIED
WARRANTIES OF
MERCHANTABILITY AND
FITNESS FOR A
PARTICULAR PURPOSE.





COUNCIL DISTRICT 8 NEIGHBORHOOD EXTENTS: NESTOR / OTAY MESA WEST



RULE20A PROJECT **UU165: Coronado Avenue (Transmission)**

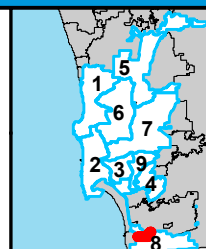
BOUNDARY LEGEND

-  Project Boundary
-  Parcel Boundaries



PROJECT DATA

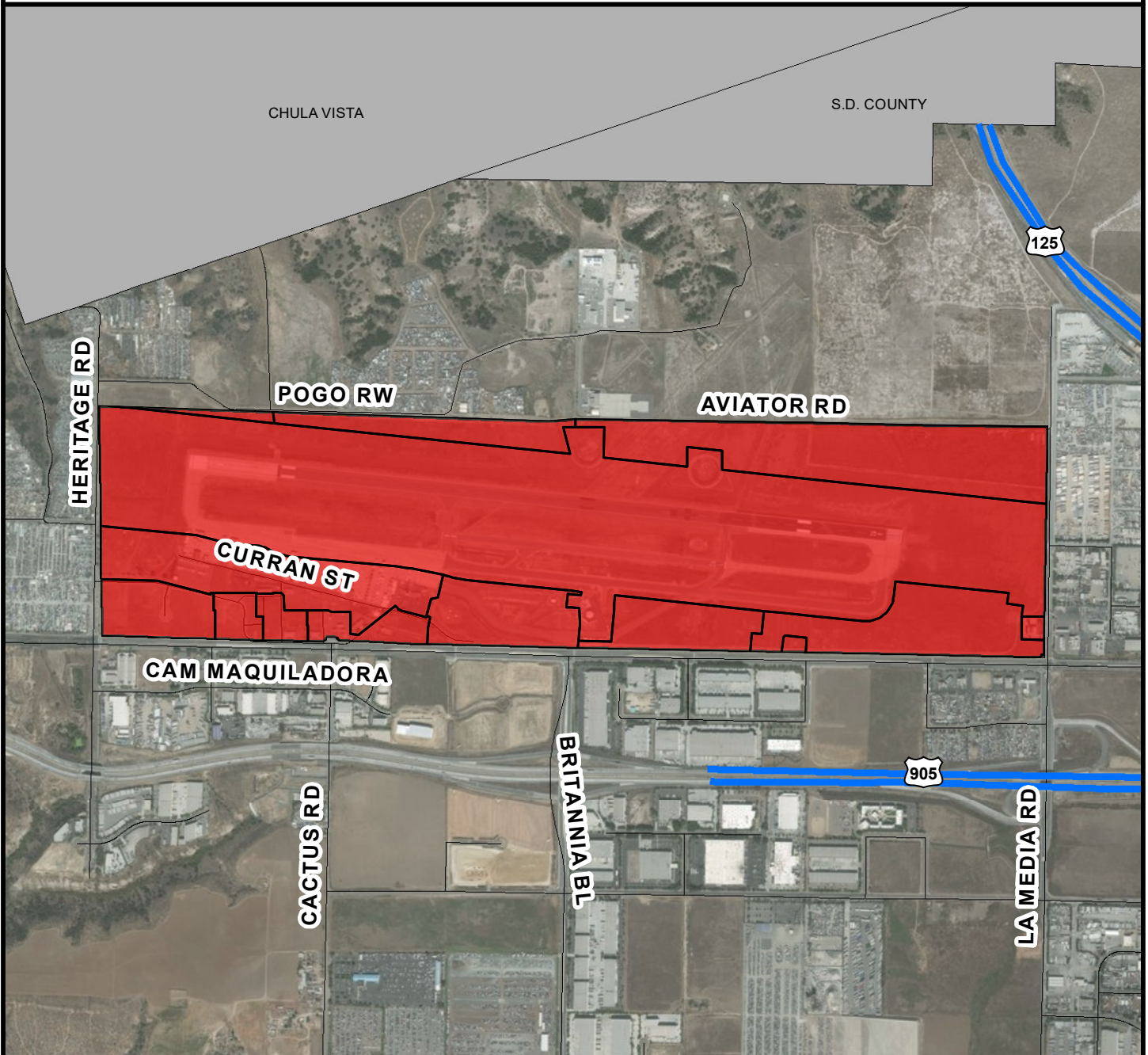
TRENCH LENGTH:	13,282 FT
SERVICE DROPS:	0
POWER POLE REMOVAL:	14
TRANSFORMER COUNT:	5
ESTIMATED COST:	\$ 6,197,697



THIS MAP/DATA IS PROVIDED WITHOUT WARRANTY OF ANY KIND, EITHER EXPRESSED OR IMPLIED, INCLUDING BUT NOT LIMITED TO, THE IMPLIED WARRANTIES OF MERCHANTABILITY AND FITNESS FOR A PARTICULAR PURPOSE.





COUNCIL DISTRICT 8 NEIGHBORHOOD EXTENTS: OTAY MESA



RULE20A PROJECT UU436: Curran Street

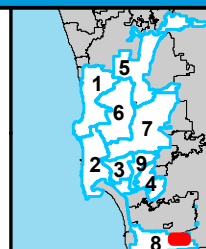
BOUNDARY LEGEND

-  Project Boundary
-  Parcel Boundaries



PROJECT DATA

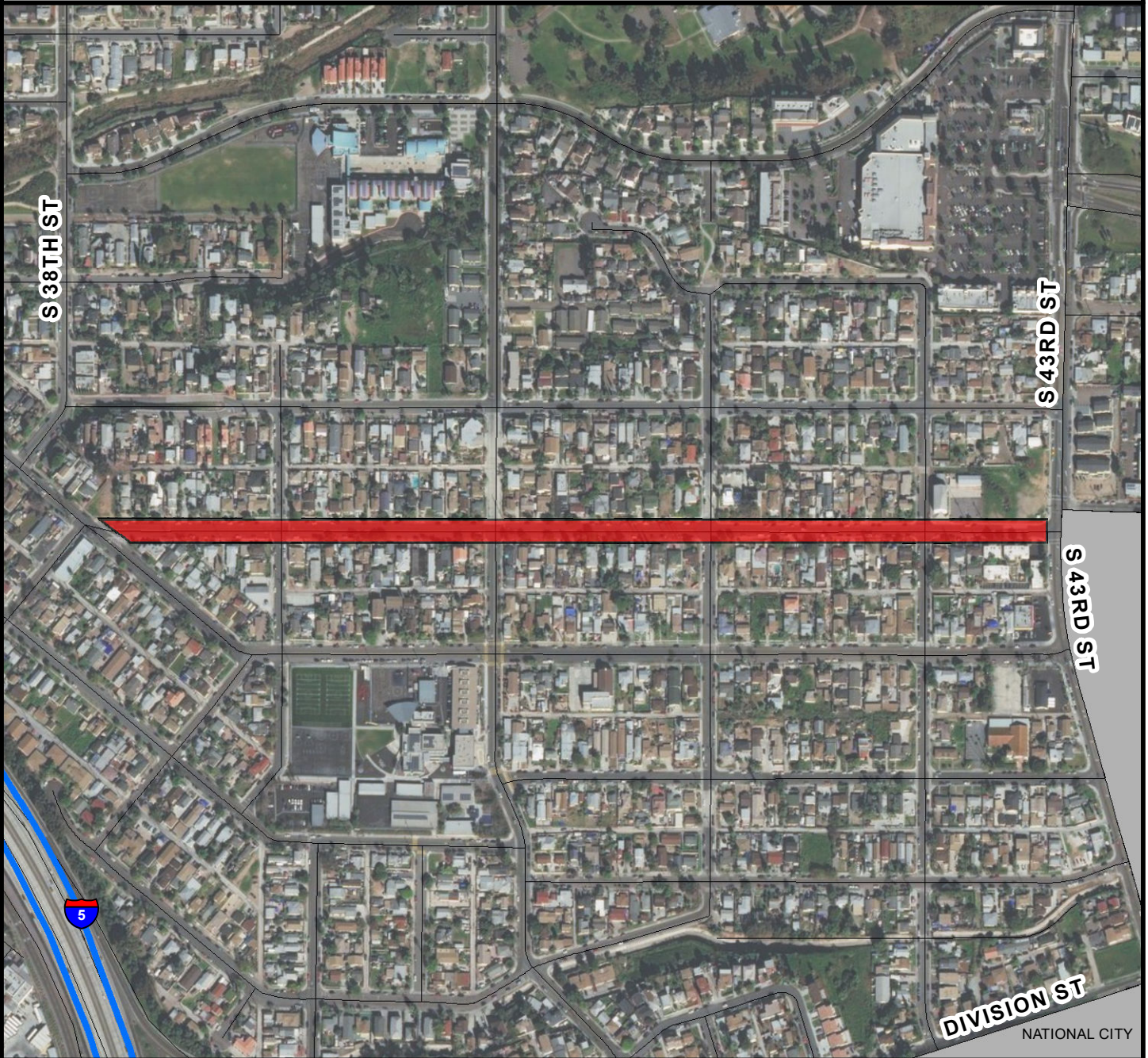
TRENCH LENGTH:	8,030 FT
SERVICE DROPS:	5
POWER POLE REMOVAL:	66
TRANSFORMER COUNT:	18
ESTIMATED COST:	\$ 4,529,993



THIS MAP/DATA IS PROVIDED WITHOUT WARRANTY OF ANY KIND, EITHER EXPRESSED OR IMPLIED, INCLUDING BUT NOT LIMITED TO, THE IMPLIED WARRANTIES OF MERCHANTABILITY AND FITNESS FOR A PARTICULAR PURPOSE.



COUNCIL DISTRICT 8 NEIGHBORHOOD EXTENTS: SHELLTOWN



RULE20A PROJECT ***UU372: Delta Street (Transmission)***

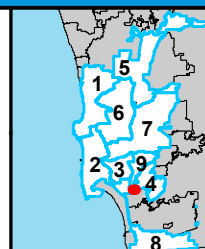
BOUNDARY LEGEND

-  Project Boundary
-  Parcel Boundaries



PROJECT DATA

TRENCH LENGTH:	3,030 FT
SERVICE DROPS:	0
POWER POLE REMOVAL:	9
TRANSFORMER COUNT:	3
ESTIMATED COST:	\$ 1,628,603



THIS MAP/DATA IS PROVIDED WITHOUT WARRANTY OF ANY KIND, EITHER EXPRESSED OR IMPLIED, INCLUDING BUT NOT LIMITED TO, THE IMPLIED WARRANTIES OF MERCHANTABILITY AND FITNESS FOR A PARTICULAR PURPOSE.





COUNCIL DISTRICT 8 NEIGHBORHOOD EXTENTS: SHELLTOWN



NATIONAL CITY

RULE20A PROJECT UU574: Division Street

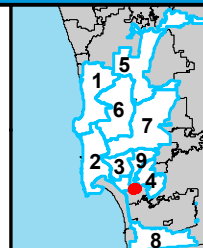
BOUNDARY LEGEND

-  Project Boundary
-  Parcel Boundaries



PROJECT DATA

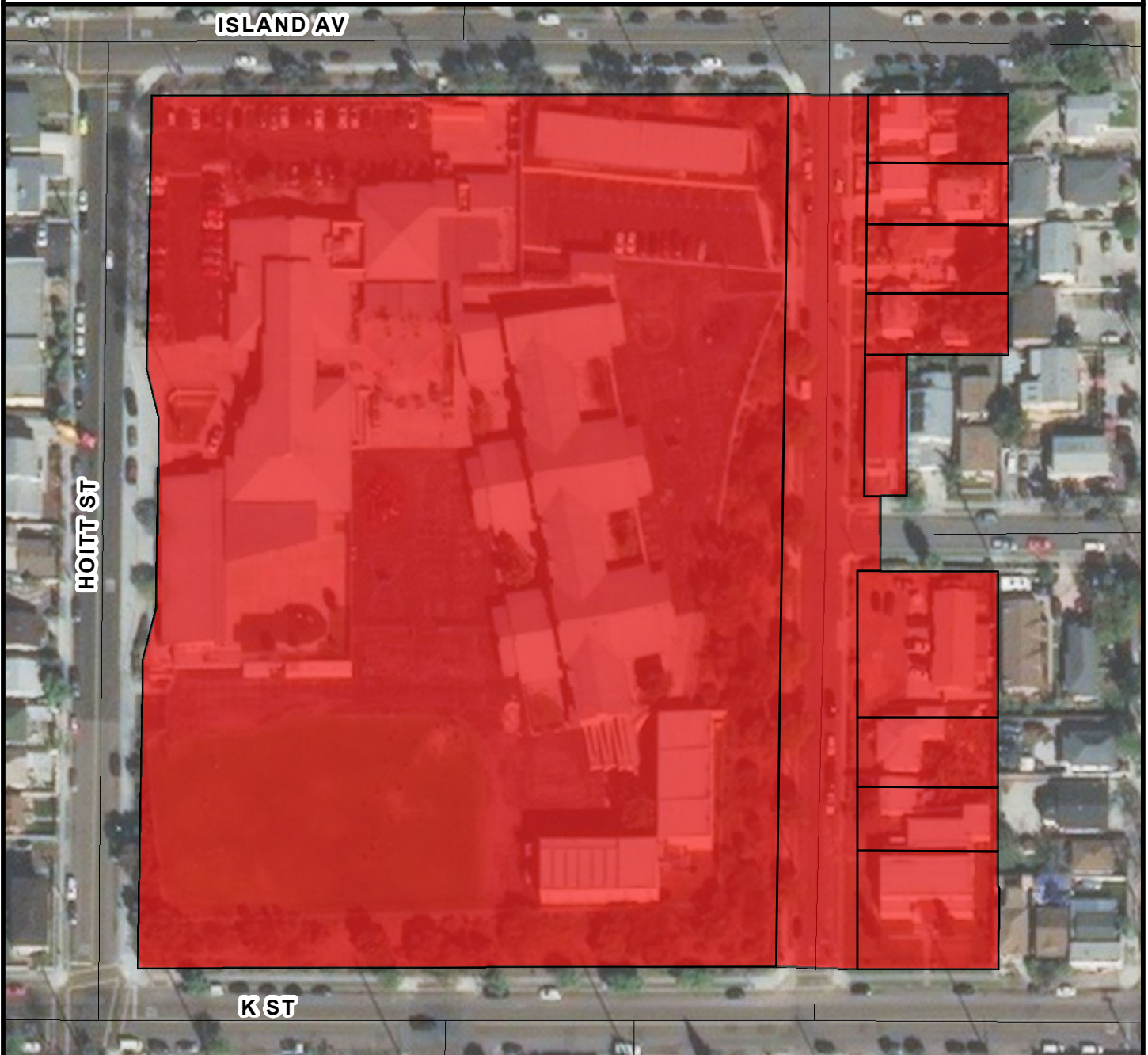
TRENCH LENGTH:	1,819 FT
SERVICE DROPS:	29
POWER POLE REMOVAL:	17
TRANSFORMER COUNT:	3
ESTIMATED COST:	\$ 1,457,376



THIS MAP/DATA IS
PROVIDED WITHOUT
WARRANTY OF ANY
KIND, EITHER
EXPRESSED OR
IMPLIED, INCLUDING
BUT NOT LIMITED TO,
THE IMPLIED
WARRANTIES OF
MERCHANTABILITY AND
FITNESS FOR A
PARTICULAR PURPOSE.





COUNCIL DISTRICT 8 NEIGHBORHOOD EXTENTS: GRANT HILL



RULE20A PROJECT UU38: Dodson Street

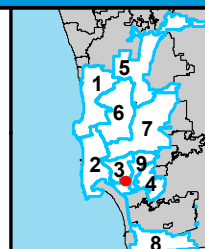
BOUNDARY LEGEND

-  Project Boundary
-  Parcel Boundaries



PROJECT DATA

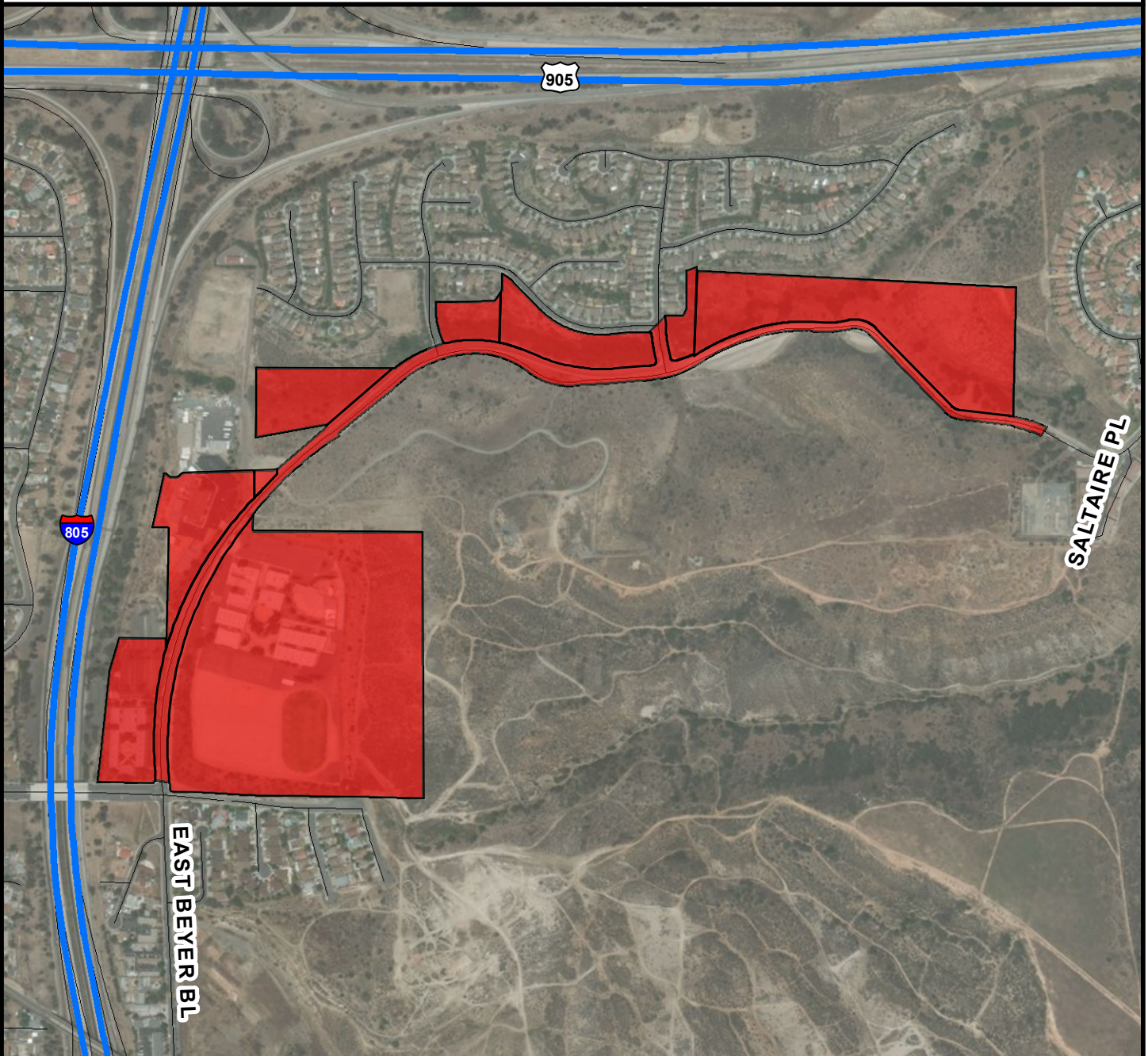
TRENCH LENGTH:	751 FT
SERVICE DROPS:	10
POWER POLE REMOVAL:	7
TRANSFORMER COUNT:	1
ESTIMATED COST:	\$ 677,192



THIS MAP/DATA IS PROVIDED WITHOUT WARRANTY OF ANY KIND, EITHER EXPRESSED OR IMPLIED, INCLUDING BUT NOT LIMITED TO, THE IMPLIED WARRANTIES OF MERCHANTABILITY AND FITNESS FOR A PARTICULAR PURPOSE.



COUNCIL DISTRICT 8 NEIGHBORHOOD EXTENTS: OTAY MESA



RULE20A PROJECT UU194: East Beyer Boulevard

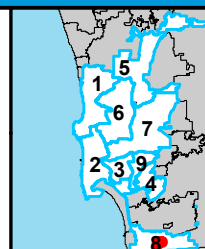
BOUNDARY LEGEND

-  Project Boundary
-  Parcel Boundaries



PROJECT DATA

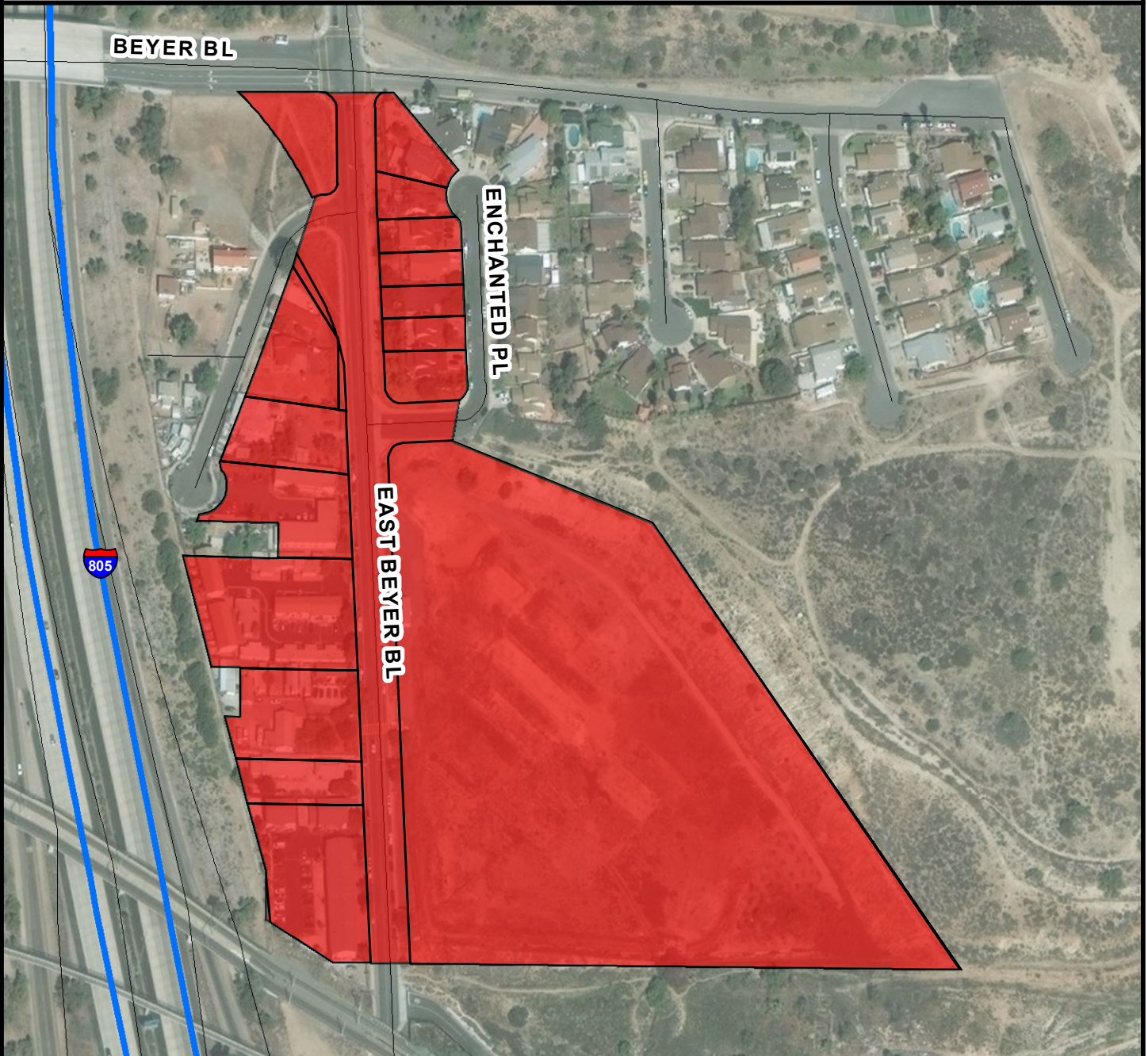
TRENCH LENGTH:	6,300 FT
SERVICE DROPS:	3
POWER POLE REMOVAL:	24
TRANSFORMER COUNT:	2
ESTIMATED COST:	\$ 3,107,977



THIS MAP/DATA IS PROVIDED WITHOUT WARRANTY OF ANY KIND, EITHER EXPRESSED OR IMPLIED, INCLUDING BUT NOT LIMITED TO, THE IMPLIED WARRANTIES OF MERCHANTABILITY AND FITNESS FOR A PARTICULAR PURPOSE.



COUNCIL DISTRICT 8 NEIGHBORHOOD EXTENTS: SAN YSIDRO



RULE20A PROJECT UU196: East Beyer Boulevard

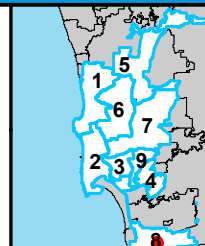
BOUNDARY LEGEND

-  Project Boundary
-  Parcel Boundaries



PROJECT DATA

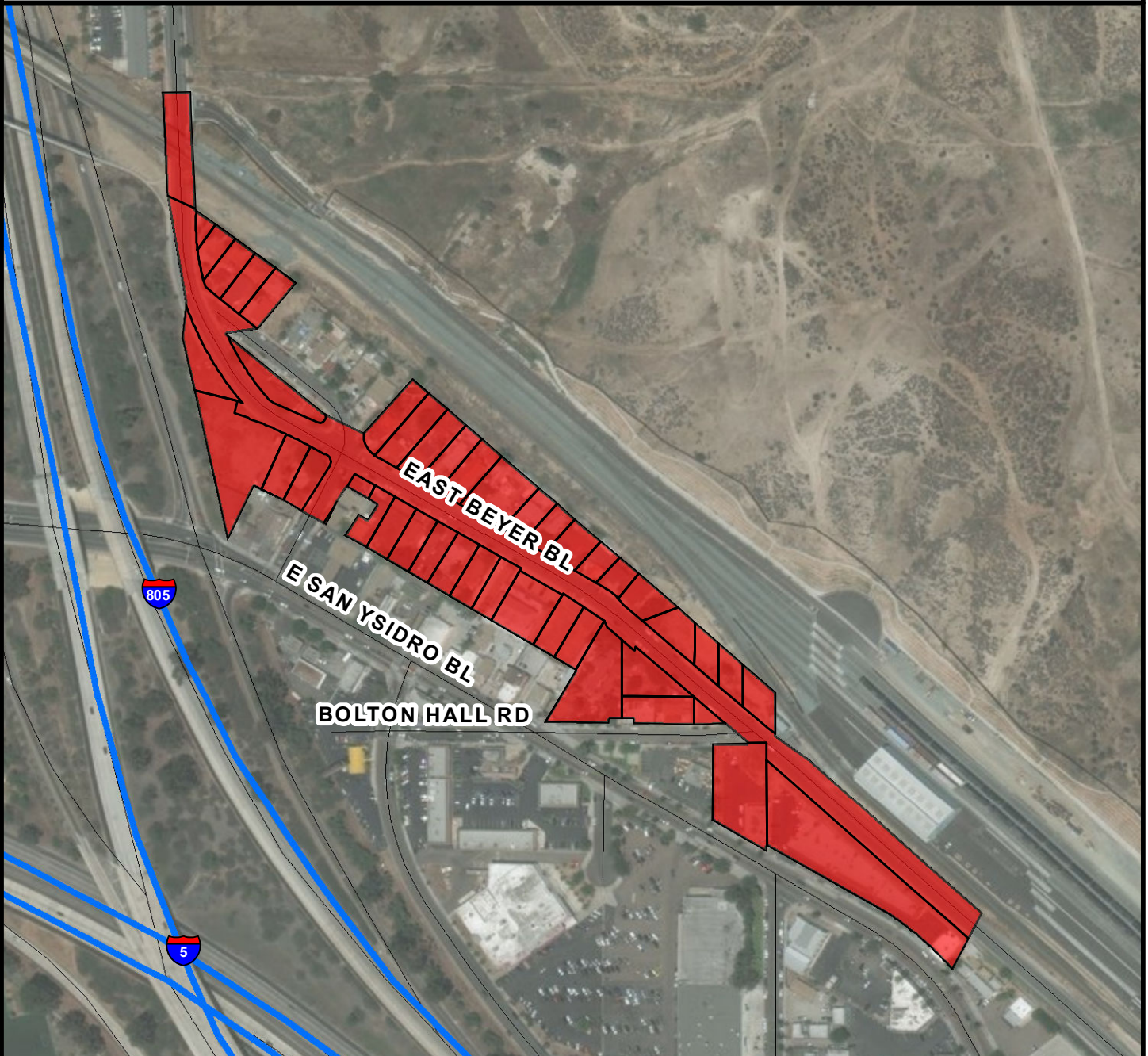
TRENCH LENGTH:	1,671 FT
SERVICE DROPS:	17
POWER POLE REMOVAL:	11
TRANSFORMER COUNT:	3
ESTIMATED COST:	\$ 1,223,582



THIS MAP/DATA IS PROVIDED WITHOUT WARRANTY OF ANY KIND, EITHER EXPRESSED OR IMPLIED, INCLUDING BUT NOT LIMITED TO, THE IMPLIED WARRANTIES OF MERCHANTABILITY AND FITNESS FOR A PARTICULAR PURPOSE.



COUNCIL DISTRICT 8 NEIGHBORHOOD EXTENTS: SAN YSIDRO



RULE20A PROJECT UU195: East Beyer Boulevard

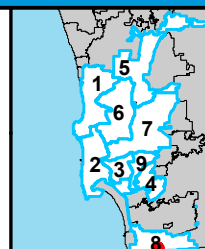
BOUNDARY LEGEND

-  Project Boundary
-  Parcel Boundaries



PROJECT DATA

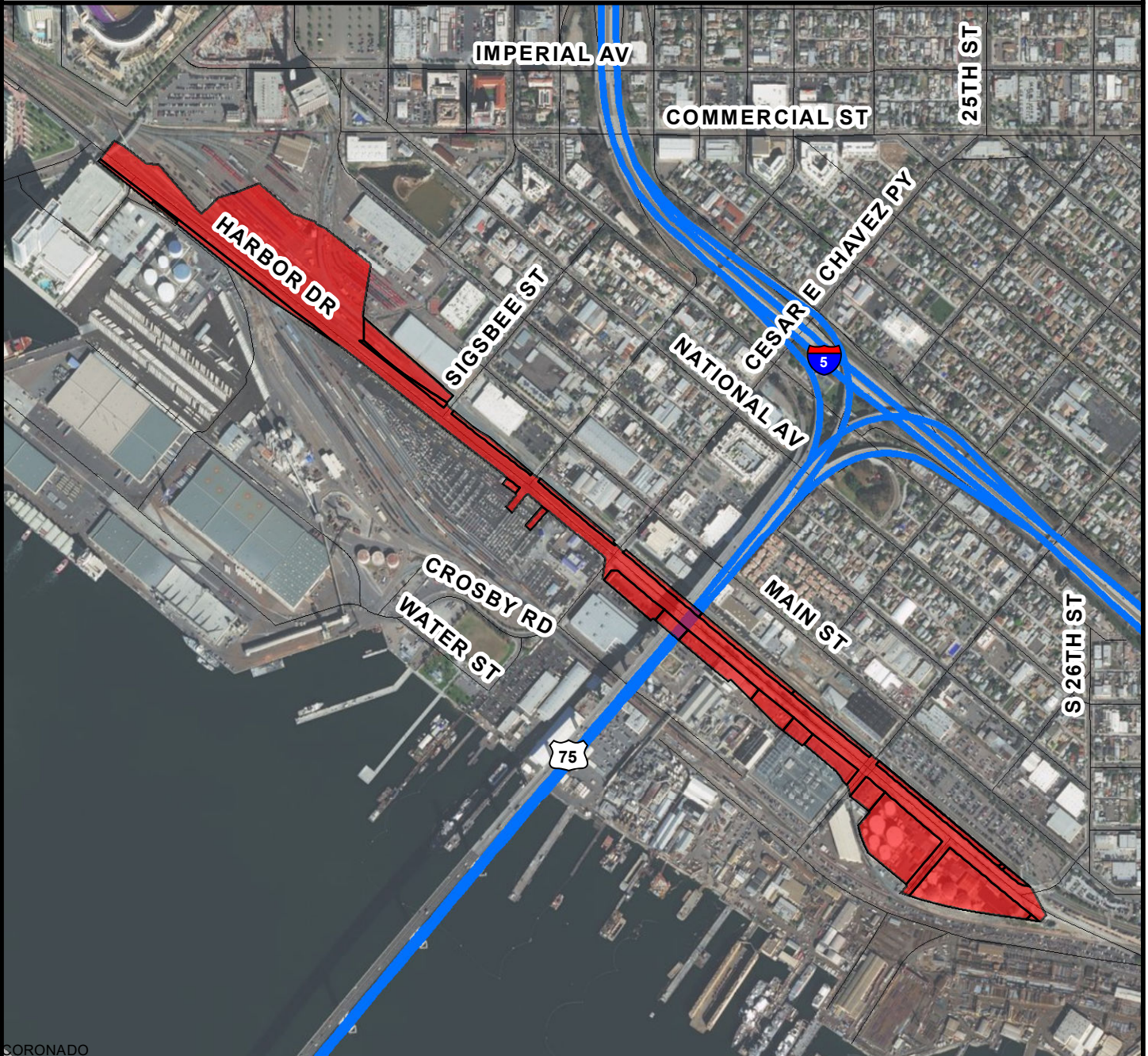
TRENCH LENGTH:	2,889 FT
SERVICE DROPS:	43
POWER POLE REMOVAL:	18
TRANSFORMER COUNT:	3
ESTIMATED COST:	\$ 2,048,910



THIS MAP/DATA IS
PROVIDED WITHOUT
WARRANTY OF ANY
KIND, EITHER
EXPRESSED OR
IMPLIED, INCLUDING
BUT NOT LIMITED TO,
THE IMPLIED
WARRANTIES OF
MERCHANTABILITY AND
FITNESS FOR A
PARTICULAR PURPOSE.



COUNCIL DISTRICT 8 NEIGHBORHOOD EXTENTS: BARRIO LOGAN



RULE20A PROJECT UU578: Harbor Drive

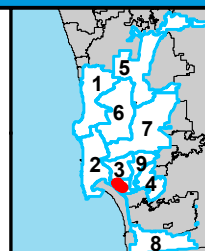
BOUNDARY LEGEND

-  Project Boundary
-  Parcel Boundaries



PROJECT DATA

TRENCH LENGTH:	8,904 FT
SERVICE DROPS:	14
POWER POLE REMOVAL:	38
TRANSFORMER COUNT:	8
ESTIMATED COST:	\$ 4,790,693



THIS MAP/DATA IS PROVIDED WITHOUT WARRANTY OF ANY KIND, EITHER EXPRESSED OR IMPLIED, INCLUDING BUT NOT LIMITED TO, THE IMPLIED WARRANTIES OF MERCHANTABILITY AND FITNESS FOR A PARTICULAR PURPOSE.



COUNCIL DISTRICT 8 NEIGHBORHOOD EXTENTS: BARRIO LOGAN



RULE20A PROJECT UU472: Harbor Drive (Transmission)

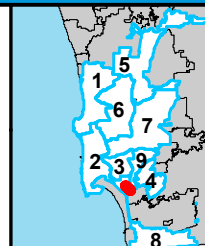
BOUNDARY LEGEND

-  Project Boundary
-  Parcel Boundaries



PROJECT DATA

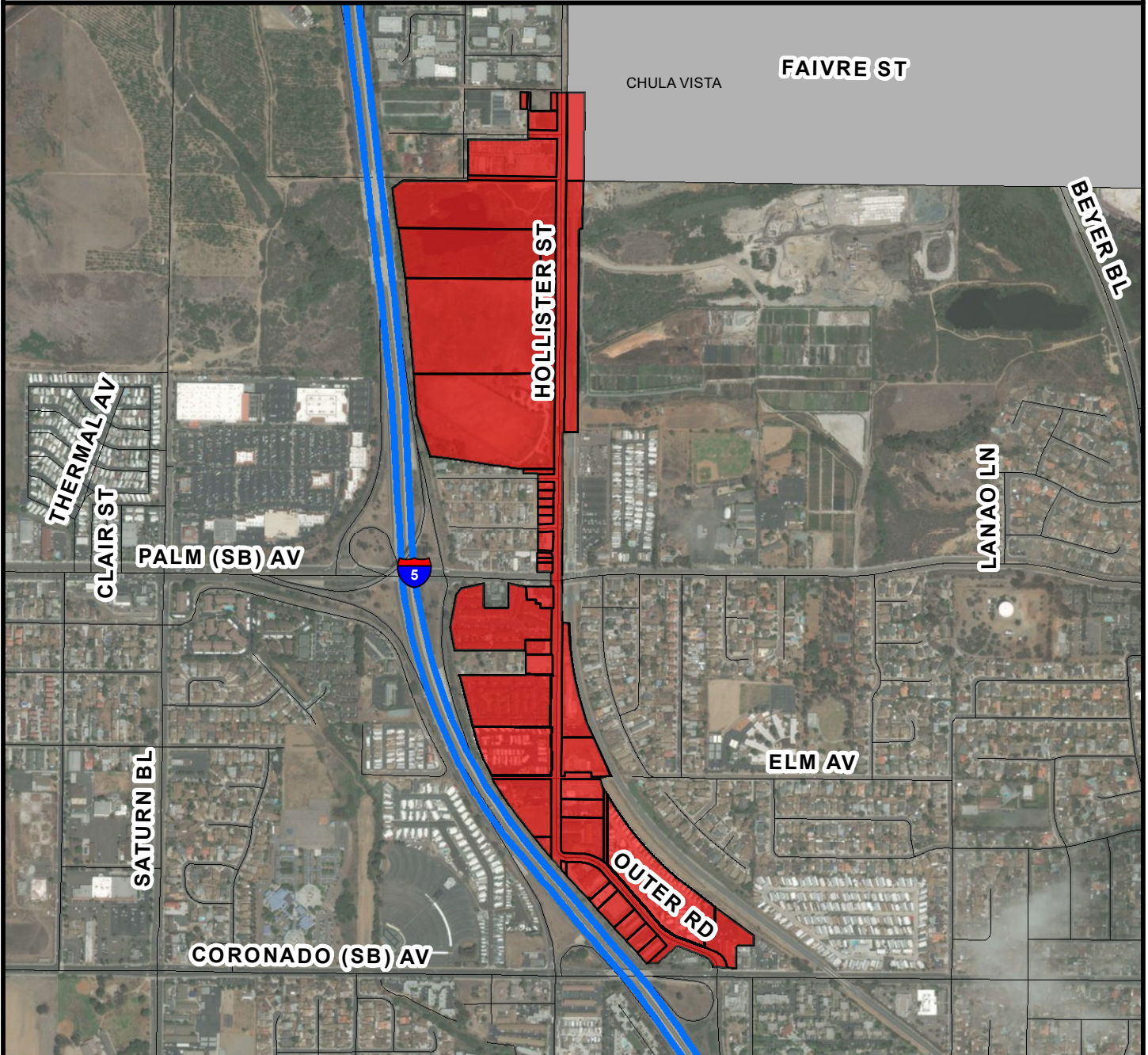
TRENCH LENGTH:	6,971 FT
SERVICE DROPS:	0
POWER POLE REMOVAL:	37
TRANSFORMER COUNT:	5
ESTIMATED COST:	\$ 3,569,570



THIS MAP/DATA IS PROVIDED WITHOUT WARRANTY OF ANY KIND, EITHER EXPRESSED OR IMPLIED, INCLUDING BUT NOT LIMITED TO, THE IMPLIED WARRANTIES OF MERCHANTABILITY AND FITNESS FOR A PARTICULAR PURPOSE.



COUNCIL DISTRICT 8 NEIGHBORHOOD EXTENTS: PALM CITY



RULE20A PROJECT UU224: Hollister Street

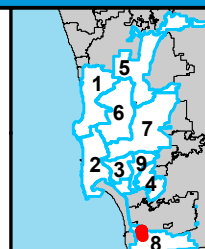
BOUNDARY LEGEND

-  Project Boundary
-  Parcel Boundaries



PROJECT DATA

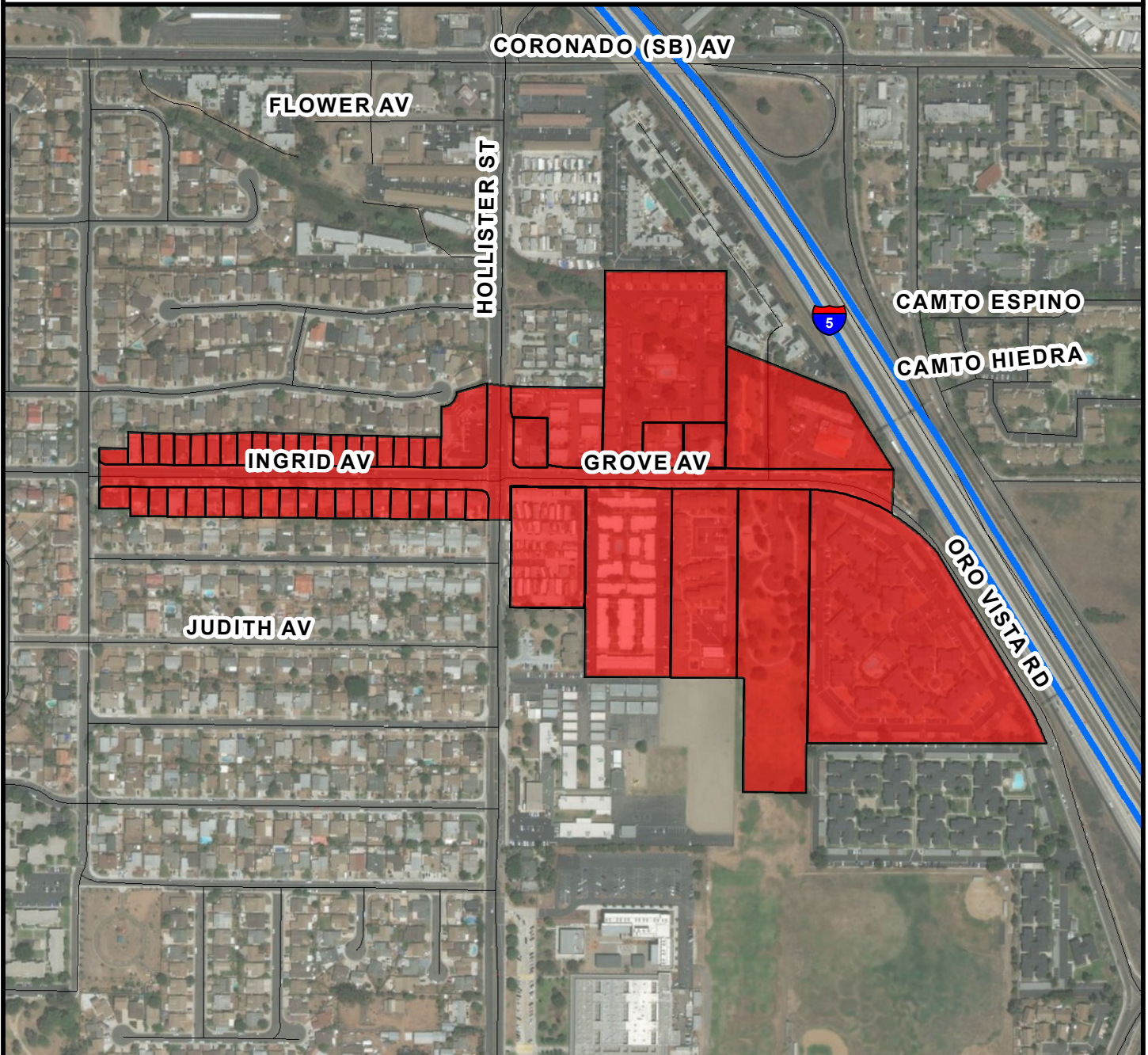
TRENCH LENGTH:	10,875 FT
SERVICE DROPS:	38
POWER POLE REMOVAL:	69
TRANSFORMER COUNT:	15
ESTIMATED COST:	\$ 5,990,547



THIS MAP/DATA IS PROVIDED WITHOUT WARRANTY OF ANY KIND, EITHER EXPRESSED OR IMPLIED, INCLUDING BUT NOT LIMITED TO, THE IMPLIED WARRANTIES OF MERCHANTABILITY AND FITNESS FOR A PARTICULAR PURPOSE.



COUNCIL DISTRICT 8 NEIGHBORHOOD EXTENTS: NESTOR



RULE20A PROJECT UU226: Ingrid Avenue

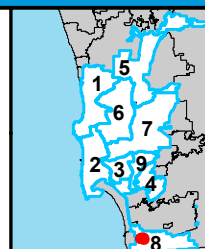
BOUNDARY LEGEND

-  Project Boundary
-  Parcel Boundaries



PROJECT DATA

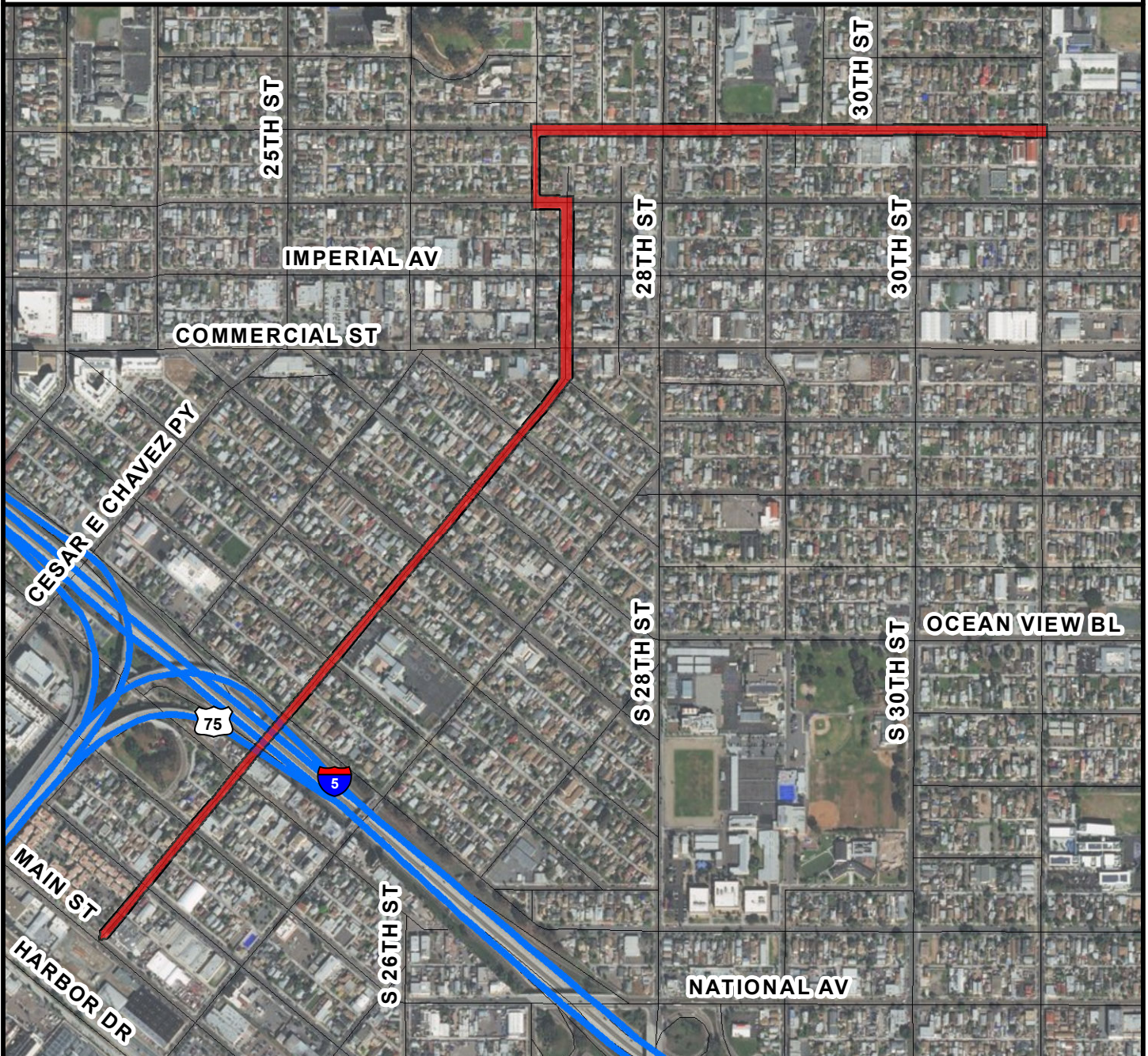
TRENCH LENGTH:	1,619 FT
SERVICE DROPS:	49
POWER POLE REMOVAL:	19
TRANSFORMER COUNT:	3
ESTIMATED COST:	\$ 1,571,078



THIS MAP/DATA IS PROVIDED WITHOUT WARRANTY OF ANY KIND, EITHER EXPRESSED OR IMPLIED, INCLUDING BUT NOT LIMITED TO, THE IMPLIED WARRANTIES OF MERCHANTABILITY AND FITNESS FOR A PARTICULAR PURPOSE.





COUNCIL DISTRICT 8 NEIGHBORHOOD EXTENTS: BARRIO LOGAN / GRANT HILL



RULE20A PROJECT UU6: K Street (Transmission)

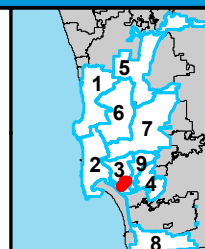
BOUNDARY LEGEND

-  Project Boundary
-  Parcel Boundaries



PROJECT DATA

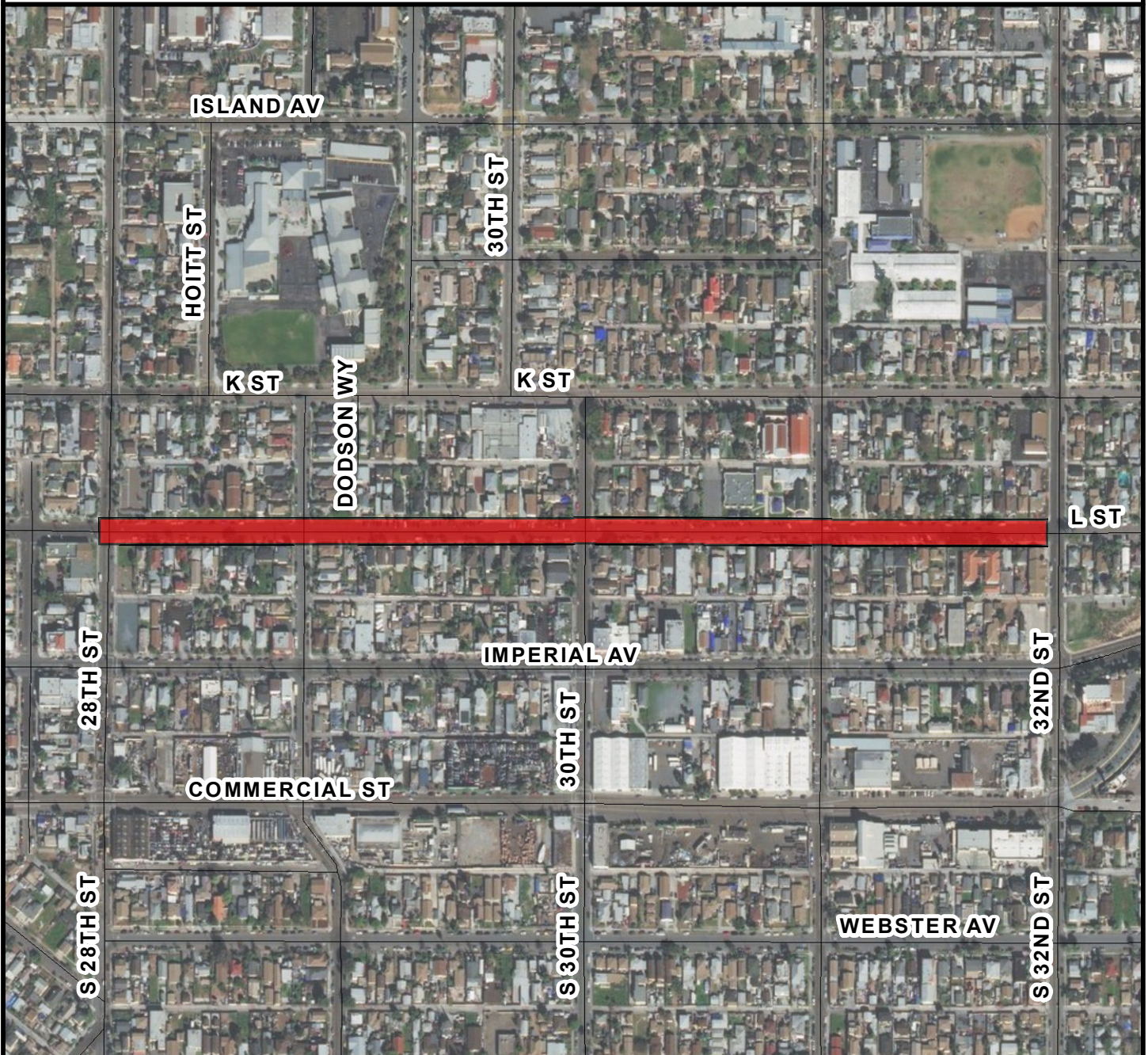
TRENCH LENGTH:	13,668 FT
SERVICE DROPS:	0
POWER POLE REMOVAL:	25
TRANSFORMER COUNT:	9
ESTIMATED COST:	\$ 6,538,028



THIS MAP/DATA IS PROVIDED WITHOUT WARRANTY OF ANY KIND, EITHER EXPRESSED OR IMPLIED, INCLUDING BUT NOT LIMITED TO, THE IMPLIED WARRANTIES OF MERCHANTABILITY AND FITNESS FOR A PARTICULAR PURPOSE.





COUNCIL DISTRICT 8 NEIGHBORHOOD EXTENTS: GRANT HILL / STOCKTON



RULE20A PROJECT ***UU183: L Street (Transmission)***

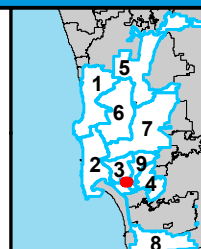
BOUNDARY LEGEND

-  Project Boundary
-  Parcel Boundaries



PROJECT DATA

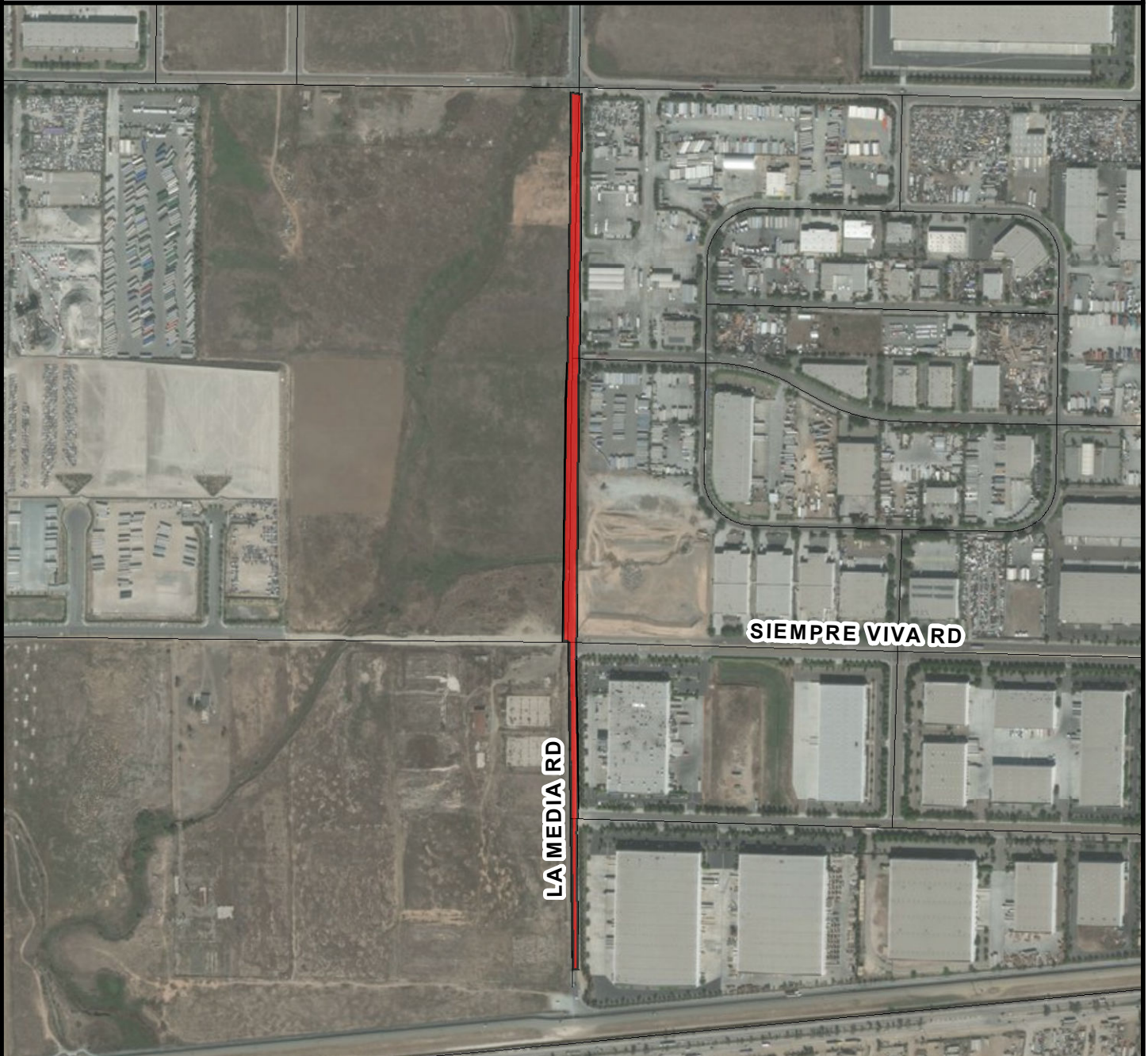
TRENCH LENGTH:	2,914 FT
SERVICE DROPS:	0
POWER POLE REMOVAL:	3
TRANSFORMER COUNT:	0
ESTIMATED COST:	\$ 1,474,951



THIS MAP/DATA IS PROVIDED WITHOUT WARRANTY OF ANY KIND, EITHER EXPRESSED OR IMPLIED, INCLUDING BUT NOT LIMITED TO, THE IMPLIED WARRANTIES OF MERCHANTABILITY AND FITNESS FOR A PARTICULAR PURPOSE.





COUNCIL DISTRICT 8 NEIGHBORHOOD EXTENTS: OTAY MESA



RULE20A PROJECT UU163: La Media Road

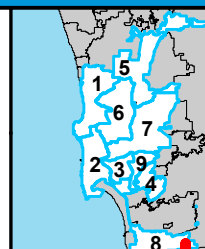
BOUNDARY LEGEND

-  Project Boundary
-  Parcel Boundaries



PROJECT DATA

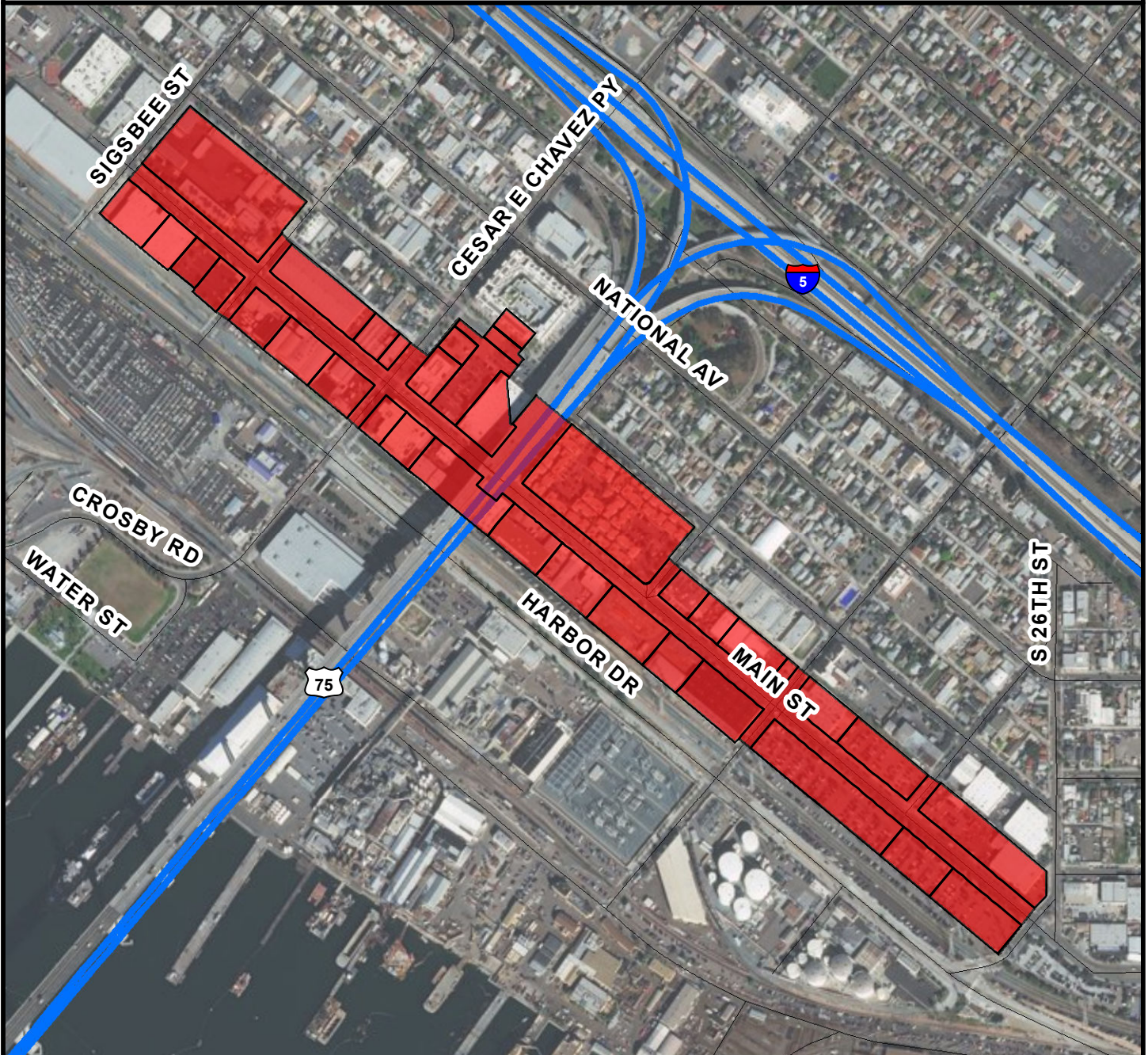
TRENCH LENGTH:	2,607 FT
SERVICE DROPS:	0
POWER POLE REMOVAL:	10
TRANSFORMER COUNT:	0
ESTIMATED COST:	\$ 1,357,827



THIS MAP/DATA IS
PROVIDED WITHOUT
WARRANTY OF ANY
KIND, EITHER
EXPRESSED OR
IMPLIED, INCLUDING
BUT NOT LIMITED TO,
THE IMPLIED
WARRANTIES OF
MERCHANTABILITY AND
FITNESS FOR A
PARTICULAR PURPOSE.



COUNCIL DISTRICT 8 NEIGHBORHOOD EXTENTS: BARRIO LOGAN



RULE20A PROJECT UU118: Main Street

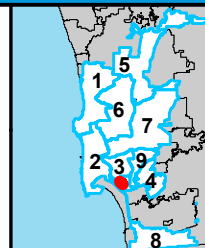
BOUNDARY LEGEND

-  Project Boundary
-  Parcel Boundaries



PROJECT DATA

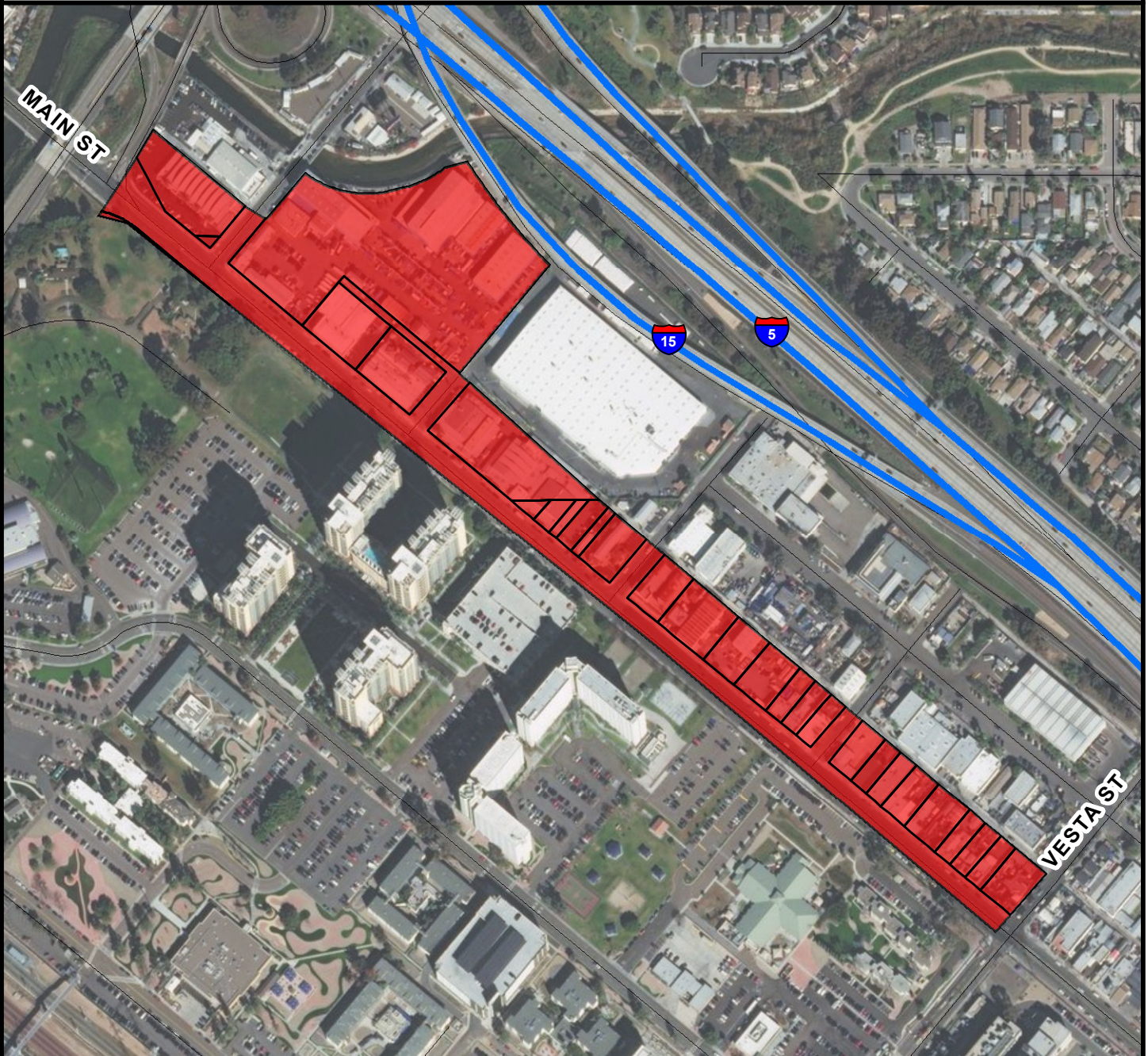
TRENCH LENGTH:	6,772 FT
SERVICE DROPS:	27
POWER POLE REMOVAL:	49
TRANSFORMER COUNT:	15
ESTIMATED COST:	\$ 4,006,669



THIS MAP/DATA IS PROVIDED WITHOUT WARRANTY OF ANY KIND, EITHER EXPRESSED OR IMPLIED, INCLUDING BUT NOT LIMITED TO, THE IMPLIED WARRANTIES OF MERCHANTABILITY AND FITNESS FOR A PARTICULAR PURPOSE.



COUNCIL DISTRICT 8 NEIGHBORHOOD EXTENTS: BARRIO LOGAN



RULE20A PROJECT UU576: Main Street

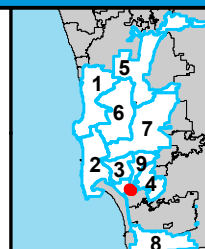
BOUNDARY LEGEND

-  Project Boundary
-  Parcel Boundaries



PROJECT DATA

TRENCH LENGTH:	3,677 FT
SERVICE DROPS:	28
POWER POLE REMOVAL:	34
TRANSFORMER COUNT:	13
ESTIMATED COST:	\$ 2,572,671



THIS MAP/DATA IS PROVIDED WITHOUT WARRANTY OF ANY KIND, EITHER EXPRESSED OR IMPLIED, INCLUDING BUT NOT LIMITED TO, THE IMPLIED WARRANTIES OF MERCHANTABILITY AND FITNESS FOR A PARTICULAR PURPOSE.



COUNCIL DISTRICT 8 NEIGHBORHOOD EXTENTS: BARRIO LOGAN



RULE20A PROJECT UU575: Main Street

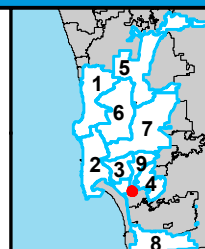
BOUNDARY LEGEND

-  Project Boundary
-  Parcel Boundaries



PROJECT DATA

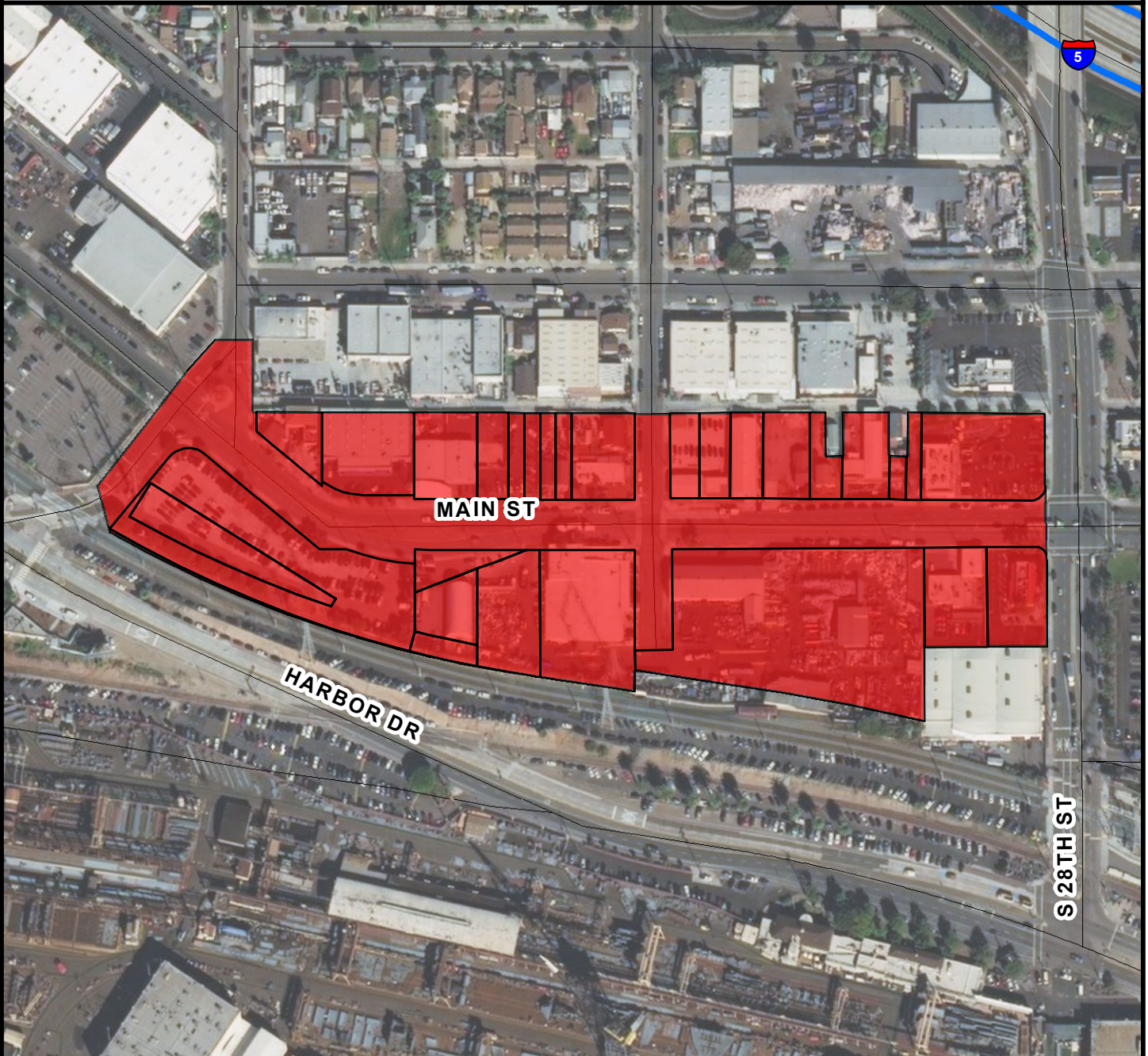
TRENCH LENGTH:	1,154 FT
SERVICE DROPS:	17
POWER POLE REMOVAL:	12
TRANSFORMER COUNT:	4
ESTIMATED COST:	\$ 1,030,962



THIS MAP/DATA IS
PROVIDED WITHOUT
WARRANTY OF ANY
KIND, EITHER
EXPRESSED OR
IMPLIED, INCLUDING
BUT NOT LIMITED TO,
THE IMPLIED
WARRANTIES OF
MERCHANTABILITY AND
FITNESS FOR A
PARTICULAR PURPOSE.



COUNCIL DISTRICT 8 NEIGHBORHOOD EXTENTS: BARRIO LOGAN



RULE20A PROJECT UU119: Main Street

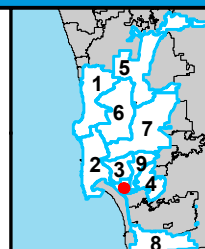
BOUNDARY LEGEND

-  Project Boundary
-  Parcel Boundaries



PROJECT DATA

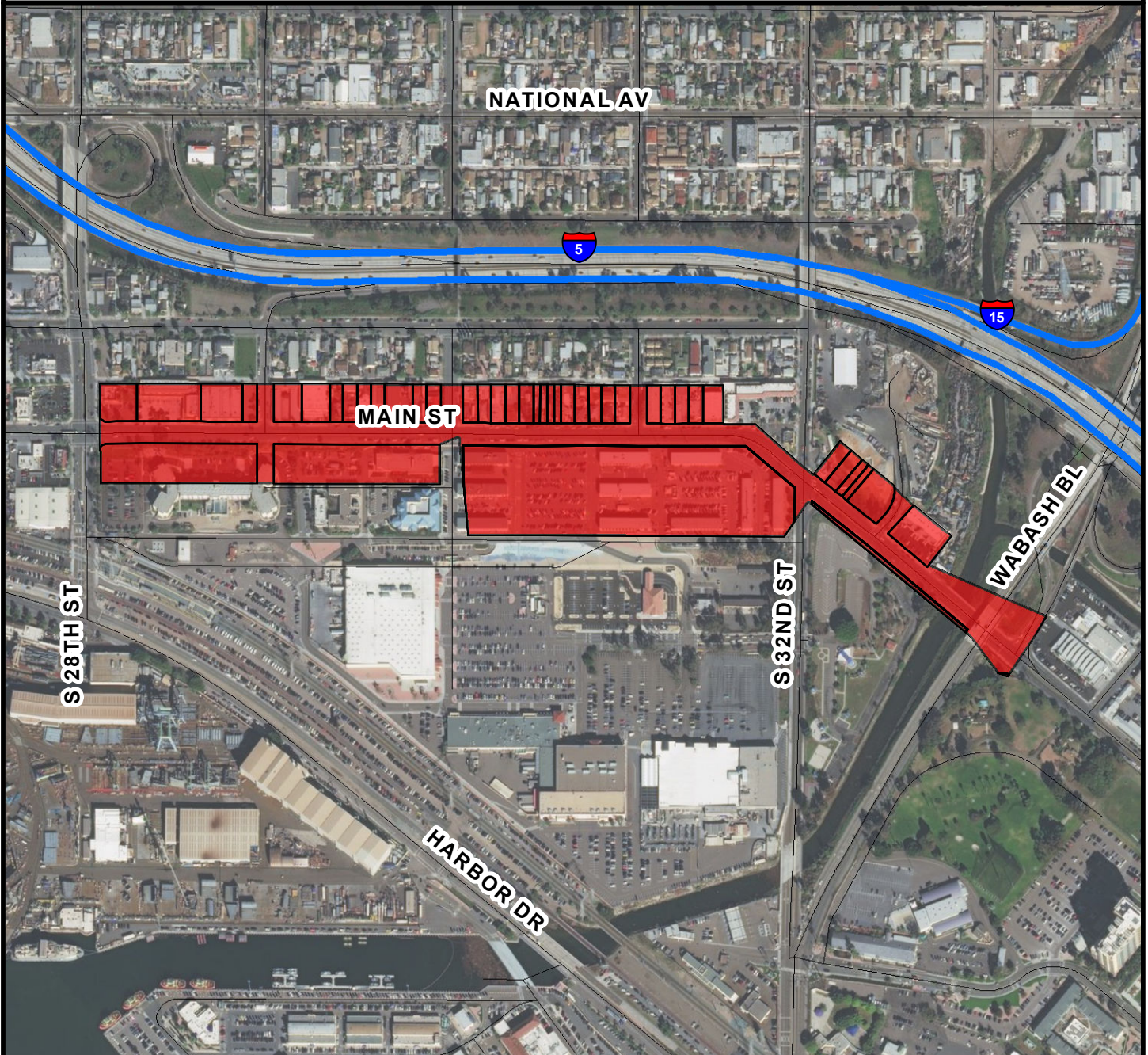
TRENCH LENGTH:	4,832 FT
SERVICE DROPS:	28
POWER POLE REMOVAL:	29
TRANSFORMER COUNT:	4
ESTIMATED COST:	\$ 2,829,045



THIS MAP/DATA IS PROVIDED WITHOUT WARRANTY OF ANY KIND, EITHER EXPRESSED OR IMPLIED, INCLUDING BUT NOT LIMITED TO, THE IMPLIED WARRANTIES OF MERCHANTABILITY AND FITNESS FOR A PARTICULAR PURPOSE.



COUNCIL DISTRICT 8 NEIGHBORHOOD EXTENTS: BARRIO LOGAN



RULE20A PROJECT UU577: Main Street / Wabash Boulevard

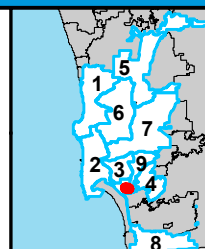
BOUNDARY LEGEND

-  Project Boundary
-  Parcel Boundaries



PROJECT DATA

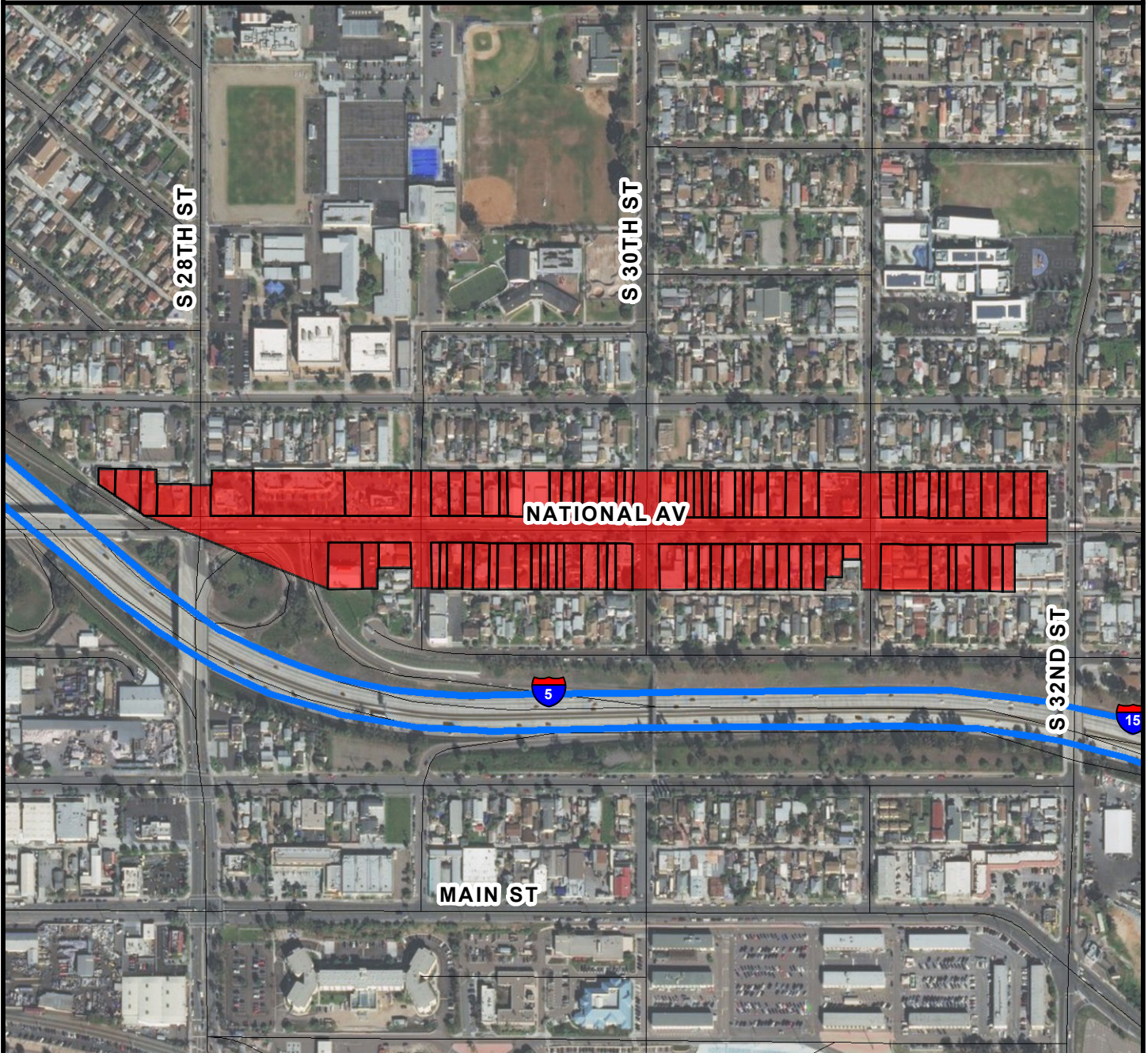
TRENCH LENGTH:	6,773 FT
SERVICE DROPS:	38
POWER POLE REMOVAL:	48
TRANSFORMER COUNT:	8
ESTIMATED COST:	\$ 3,970,150



SanGIS
San Diego
THIS MAP/DATA IS
PROVIDED WITHOUT
WARRANTY OF ANY
KIND, EITHER
EXPRESSED OR
IMPLIED, INCLUDING
BUT NOT LIMITED TO,
THE IMPLIED
WARRANTIES OF
MERCHANTABILITY AND
FITNESS FOR A
PARTICULAR PURPOSE.



COUNCIL DISTRICT 8 NEIGHBORHOOD EXTENTS: LOGAN HEIGHTS



RULE20A PROJECT UU605: National Avenue

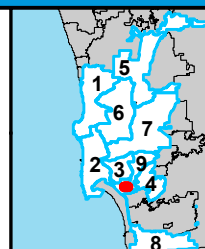
BOUNDARY LEGEND

-  Project Boundary
-  Parcel Boundaries



PROJECT DATA

TRENCH LENGTH:	9,806 FT
SERVICE DROPS:	88
POWER POLE REMOVAL:	62
TRANSFORMER COUNT:	14
ESTIMATED COST:	\$ 6,024,745



THIS MAP/DATA IS PROVIDED WITHOUT WARRANTY OF ANY KIND, EITHER EXPRESSED OR IMPLIED, INCLUDING BUT NOT LIMITED TO, THE IMPLIED WARRANTIES OF MERCHANTABILITY AND FITNESS FOR A PARTICULAR PURPOSE.



COUNCIL DISTRICT 8 NEIGHBORHOOD EXTENTS: BARRIO LOGAN



RULE20A PROJECT UU121: National Avenue

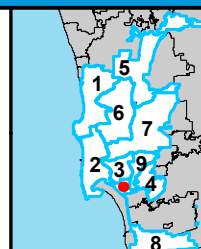
BOUNDARY LEGEND

-  Project Boundary
-  Parcel Boundaries



PROJECT DATA

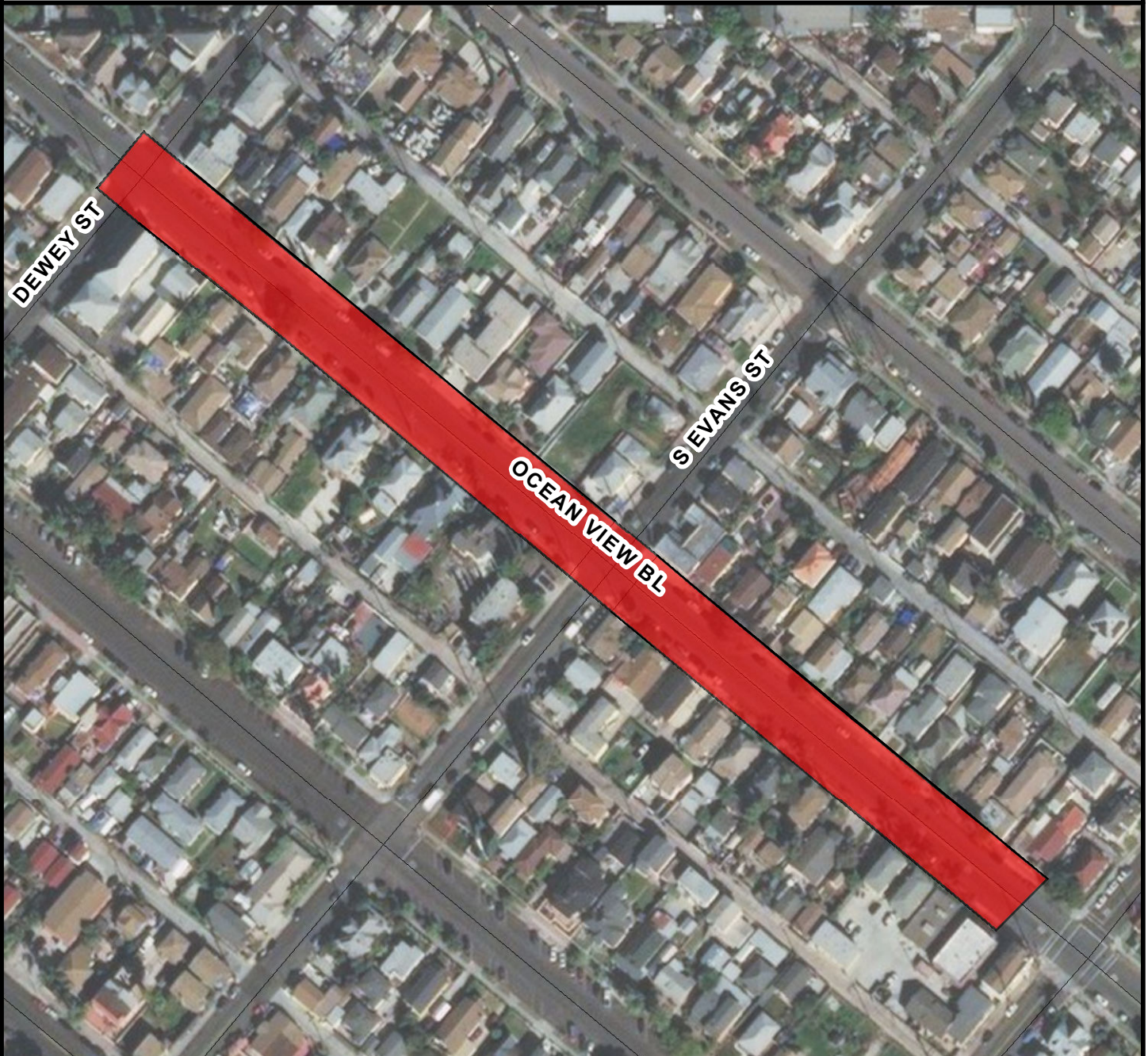
TRENCH LENGTH:	2,323 FT
SERVICE DROPS:	28
POWER POLE REMOVAL:	17
TRANSFORMER COUNT:	3
ESTIMATED COST:	\$ 1,646,793



THIS MAP/DATA IS PROVIDED WITHOUT WARRANTY OF ANY KIND, EITHER EXPRESSED OR IMPLIED, INCLUDING BUT NOT LIMITED TO, THE IMPLIED WARRANTIES OF MERCHANTABILITY AND FITNESS FOR A PARTICULAR PURPOSE.



COUNCIL DISTRICT 8 NEIGHBORHOOD EXTENTS: LOGAN HEIGHTS



RULE20A PROJECT ***UU223: Ocean View Boulevard (Transmission)***

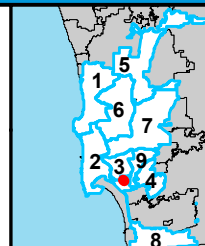
BOUNDARY LEGEND

-  Project Boundary
-  Parcel Boundaries



PROJECT DATA

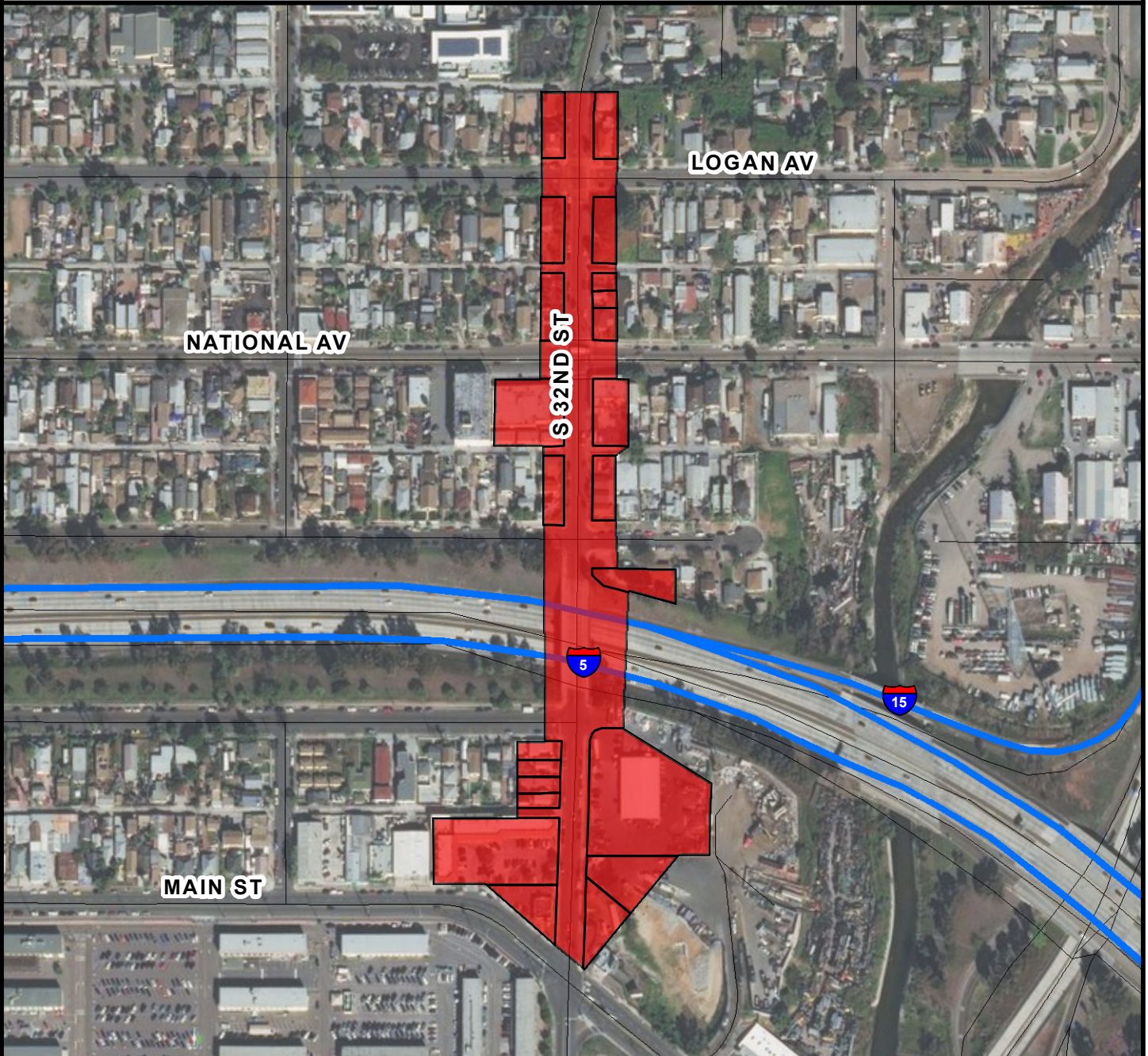
TRENCH LENGTH:	890 FT
SERVICE DROPS:	0
POWER POLE REMOVAL:	1
TRANSFORMER COUNT:	0
ESTIMATED COST:	\$ 583,564



THIS MAP/DATA IS
PROVIDED WITHOUT
WARRANTY OF ANY
KIND, EITHER
EXPRESSED OR
IMPLIED, INCLUDING
BUT NOT LIMITED TO,
THE IMPLIED
WARRANTIES OF
MERCHANTABILITY AND
FITNESS FOR A
PARTICULAR PURPOSE.





COUNCIL DISTRICT 8 NEIGHBORHOOD EXTENTS: BARRIO LOGAN



RULE20A PROJECT UU604: S 32nd Street

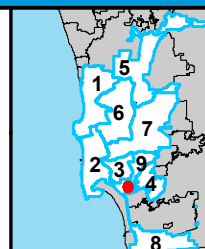
BOUNDARY LEGEND

-  Project Boundary
-  Parcel Boundaries



PROJECT DATA

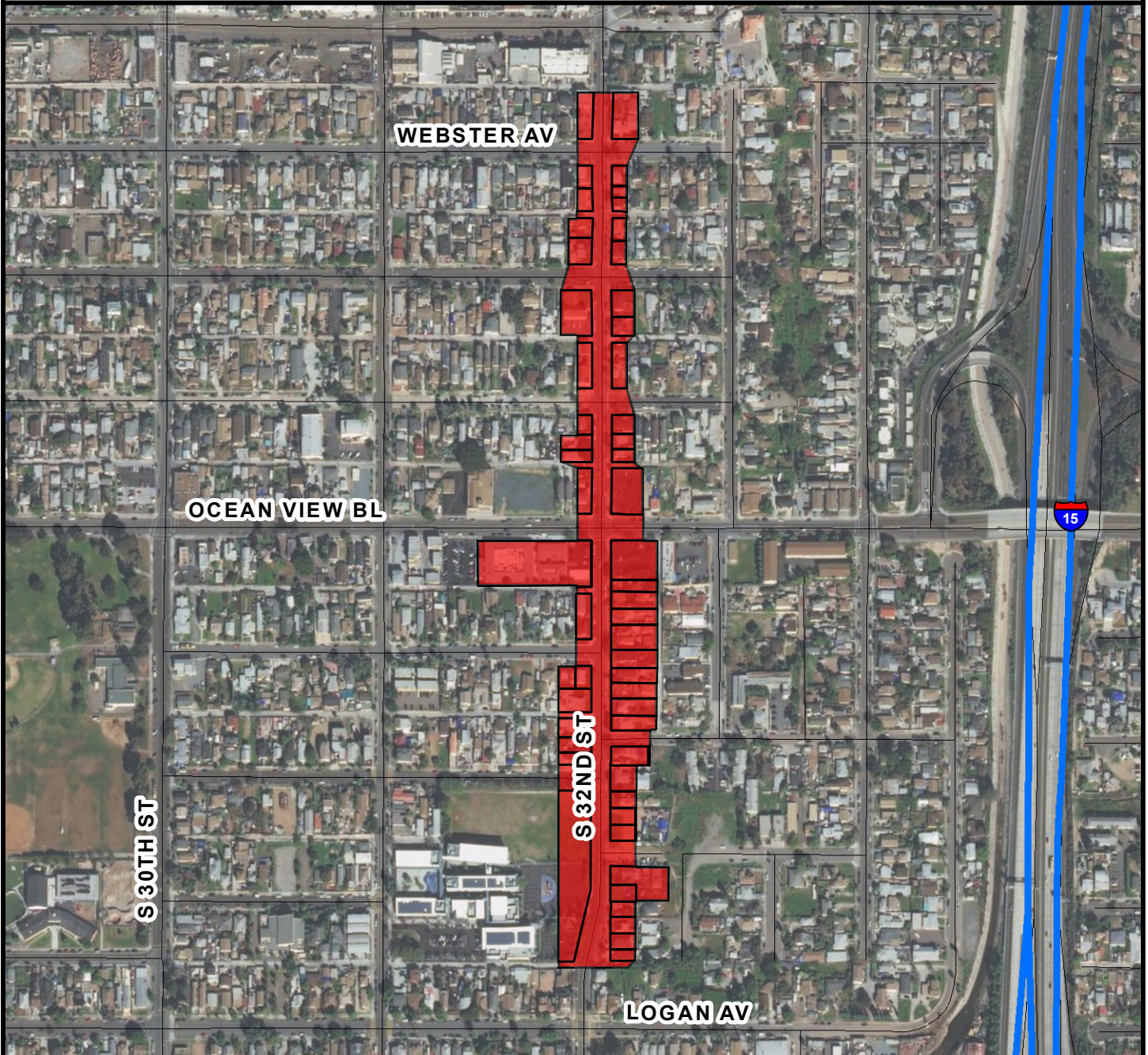
TRENCH LENGTH:	3,053 FT
SERVICE DROPS:	22
POWER POLE REMOVAL:	23
TRANSFORMER COUNT:	5
ESTIMATED COST:	\$ 1,993,522



THIS MAP/DATA IS
PROVIDED WITHOUT
WARRANTY OF ANY
KIND, EITHER
EXPRESSED OR
IMPLIED, INCLUDING
BUT NOT LIMITED TO,
THE IMPLIED
WARRANTIES OF
MERCHANTABILITY AND
FITNESS FOR A
PARTICULAR PURPOSE.



COUNCIL DISTRICT 8 NEIGHBORHOOD EXTENTS: LOGAN HEIGHTS



RULE20A PROJECT UU117: S 32nd Street

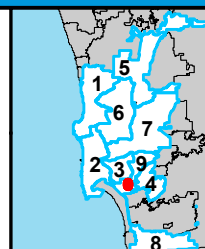
BOUNDARY LEGEND

-  Project Boundary
-  Parcel Boundaries



PROJECT DATA

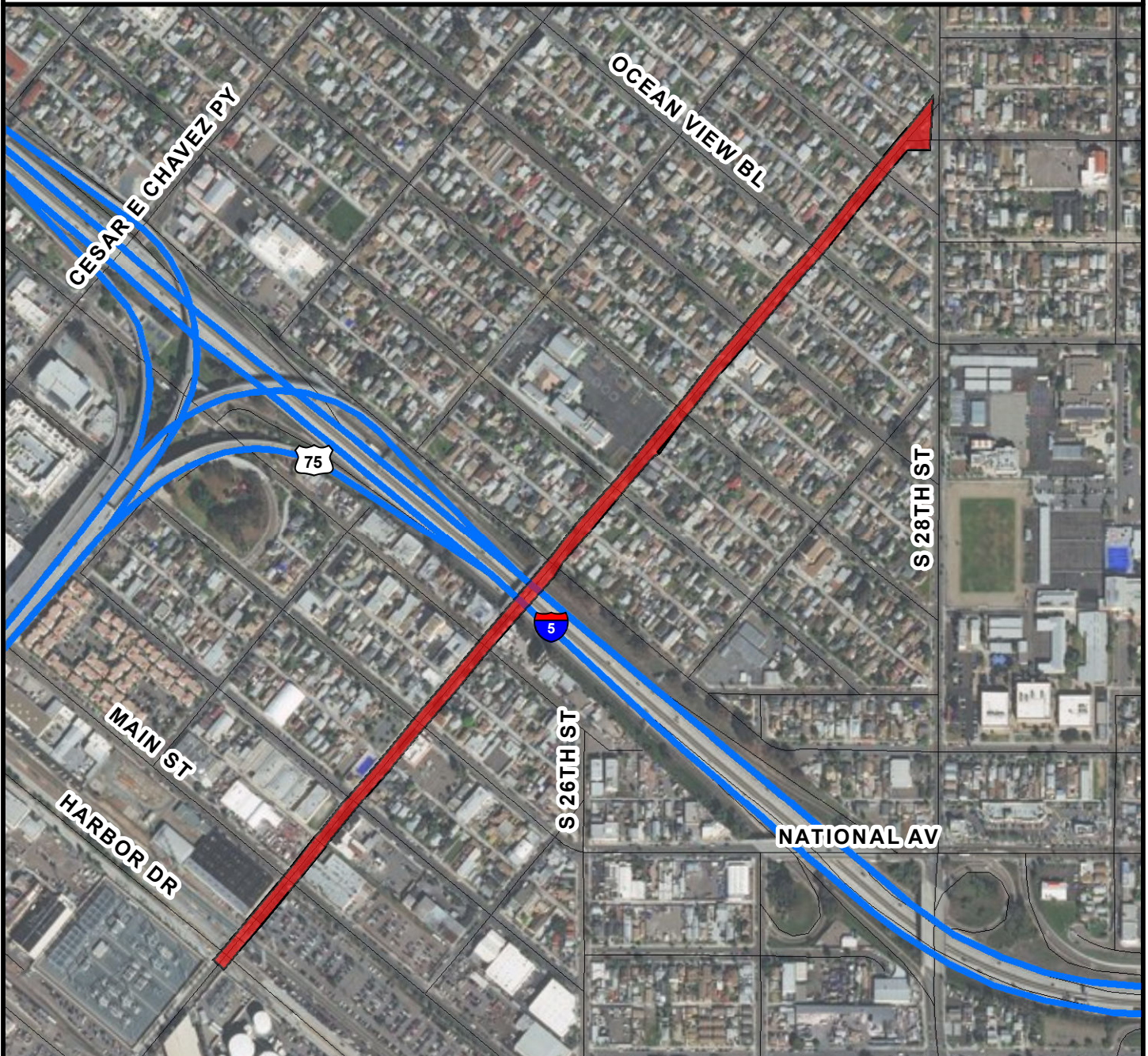
TRENCH LENGTH:	3,517 FT
SERVICE DROPS:	53
POWER POLE REMOVAL:	22
TRANSFORMER COUNT:	4
ESTIMATED COST:	\$ 2,509,275



THIS MAP/DATA IS PROVIDED WITHOUT WARRANTY OF ANY KIND, EITHER EXPRESSED OR IMPLIED, INCLUDING BUT NOT LIMITED TO, THE IMPLIED WARRANTIES OF MERCHANTABILITY AND FITNESS FOR A PARTICULAR PURPOSE.



COUNCIL DISTRICT 8 NEIGHBORHOOD EXTENTS: BARRIO LOGAN / LOGAN HEIGHTS



RULE20A PROJECT UU184: Sampson Street (Transmission)

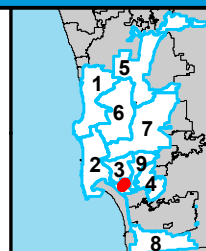
BOUNDARY LEGEND

-  Project Boundary
-  Parcel Boundaries



PROJECT DATA

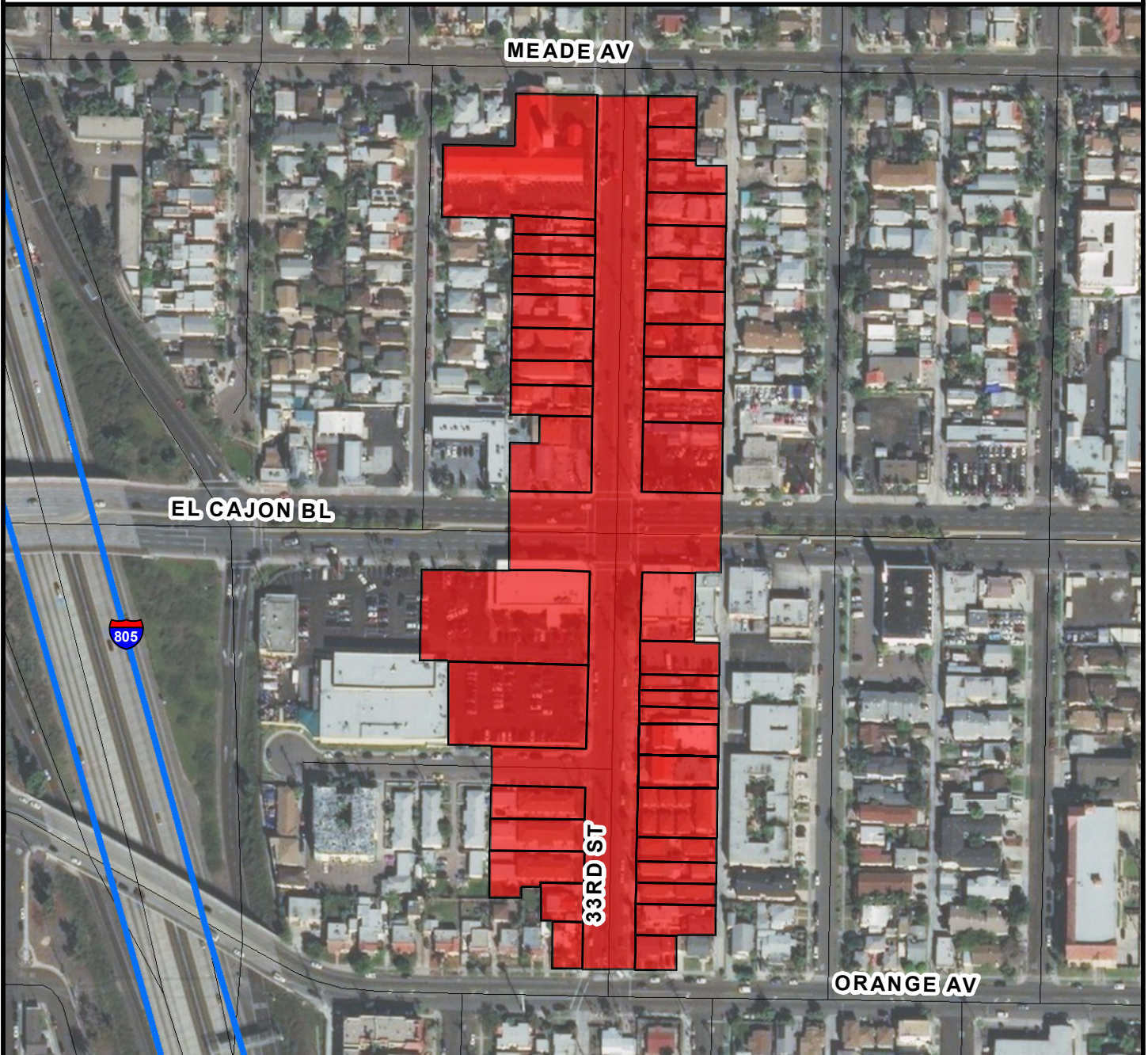
TRENCH LENGTH:	4,932 FT
SERVICE DROPS:	0
POWER POLE REMOVAL:	16
TRANSFORMER COUNT:	7
ESTIMATED COST:	\$ 2,614,363



THIS MAP/DATA IS PROVIDED WITHOUT WARRANTY OF ANY KIND, EITHER EXPRESSED OR IMPLIED, INCLUDING BUT NOT LIMITED TO, THE IMPLIED WARRANTIES OF MERCHANTABILITY AND FITNESS FOR A PARTICULAR PURPOSE.





COUNCIL DISTRICT 9 NEIGHBORHOOD EXTENTS: NORTMAL HEIGHTS / CORRIDOR



RULE20A PROJECT UU35: 33rd Street

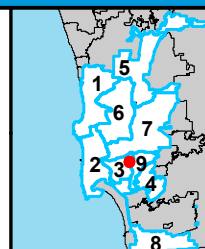
BOUNDARY LEGEND

-  Project Boundary
-  Parcel Boundaries



PROJECT DATA

TRENCH LENGTH:	4,075 FT
SERVICE DROPS:	41
POWER POLE REMOVAL:	32
TRANSFORMER COUNT:	8
ESTIMATED COST:	\$ 2,742,957



THIS MAP/DATA IS PROVIDED WITHOUT WARRANTY OF ANY KIND, EITHER EXPRESSED OR IMPLIED, INCLUDING BUT NOT LIMITED TO, THE IMPLIED WARRANTIES OF MERCHANTABILITY AND FITNESS FOR A PARTICULAR PURPOSE.



COUNCIL DISTRICT 9 NEIGHBORHOOD EXTENTS: MT HOPE



RULE20A PROJECT UU367: 36th Street

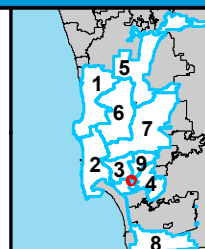
BOUNDARY LEGEND

-  Project Boundary
-  Parcel Boundaries



PROJECT DATA

TRENCH LENGTH:	1,132 FT
SERVICE DROPS:	5
POWER POLE REMOVAL:	11
TRANSFORMER COUNT:	2
ESTIMATED COST:	\$ 833,306



THIS MAP/DATA IS
PROVIDED WITHOUT
WARRANTY OF ANY
KIND, EITHER
EXPRESSED OR
IMPLIED, INCLUDING
BUT NOT LIMITED TO,
THE IMPLIED
WARRANTIES OF
MERCHANTABILITY AND
FITNESS FOR A
PARTICULAR PURPOSE.



COUNCIL DISTRICT 9 NEIGHBORHOOD EXTENTS: COLLEGE WEST



RULE20A PROJECT UU631: 54th Street

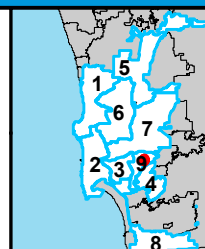
BOUNDARY LEGEND

-  Project Boundary
-  Parcel Boundaries



PROJECT DATA

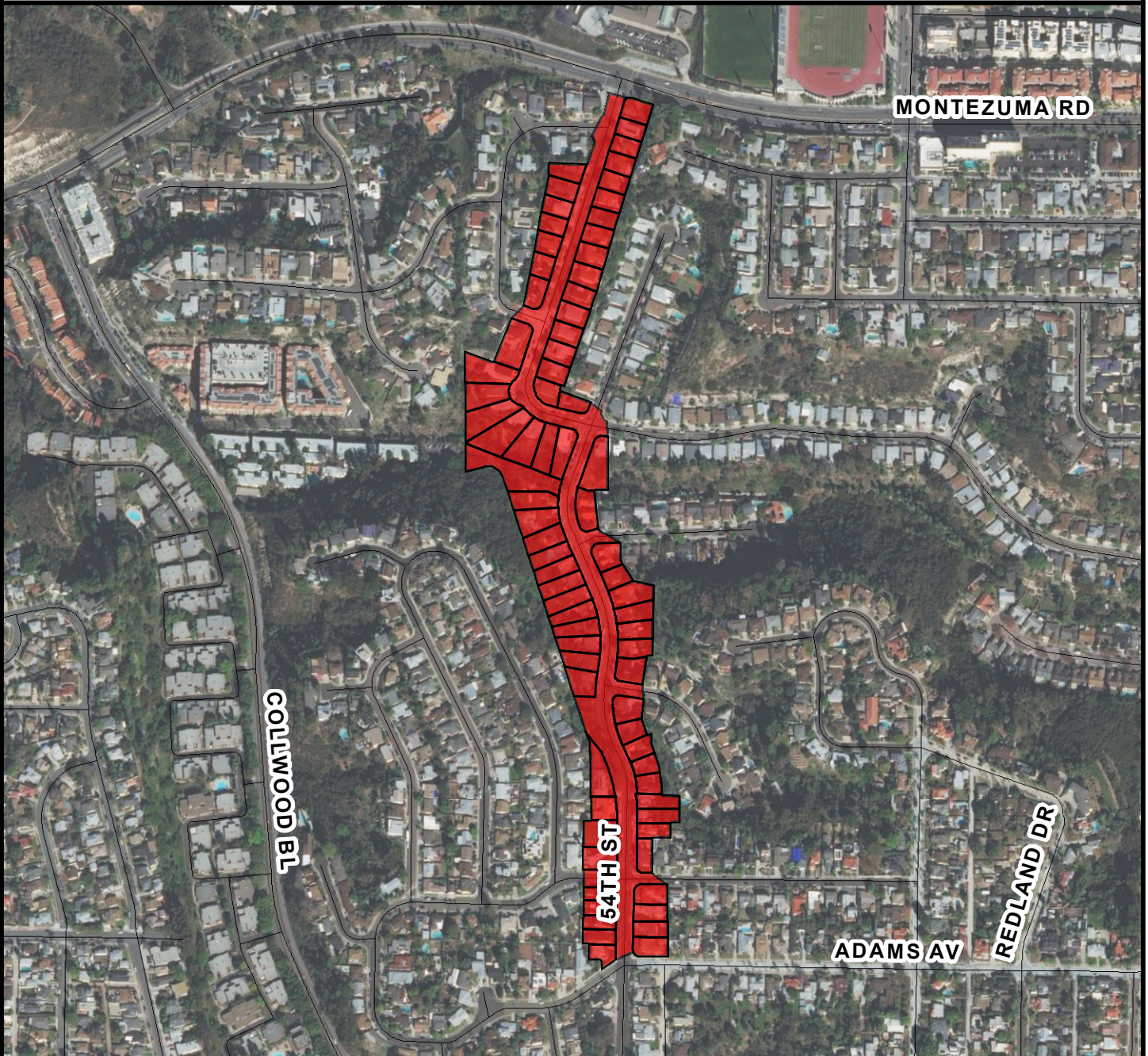
TRENCH LENGTH:	1,424 FT
SERVICE DROPS:	31
POWER POLE REMOVAL:	10
TRANSFORMER COUNT:	6
ESTIMATED COST:	\$ 1,341,859



THIS MAP/DATA IS PROVIDED WITHOUT WARRANTY OF ANY KIND, EITHER EXPRESSED OR IMPLIED, INCLUDING BUT NOT LIMITED TO, THE IMPLIED WARRANTIES OF MERCHANTABILITY AND FITNESS FOR A PARTICULAR PURPOSE.



COUNCIL DISTRICT 9 NEIGHBORHOOD EXTENTS: COLLEGE WEST



RULE20A PROJECT UU632: 54th Street

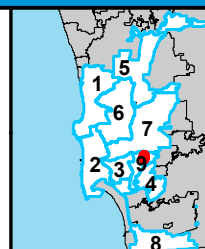
BOUNDARY LEGEND

-  Project Boundary
-  Parcel Boundaries



PROJECT DATA

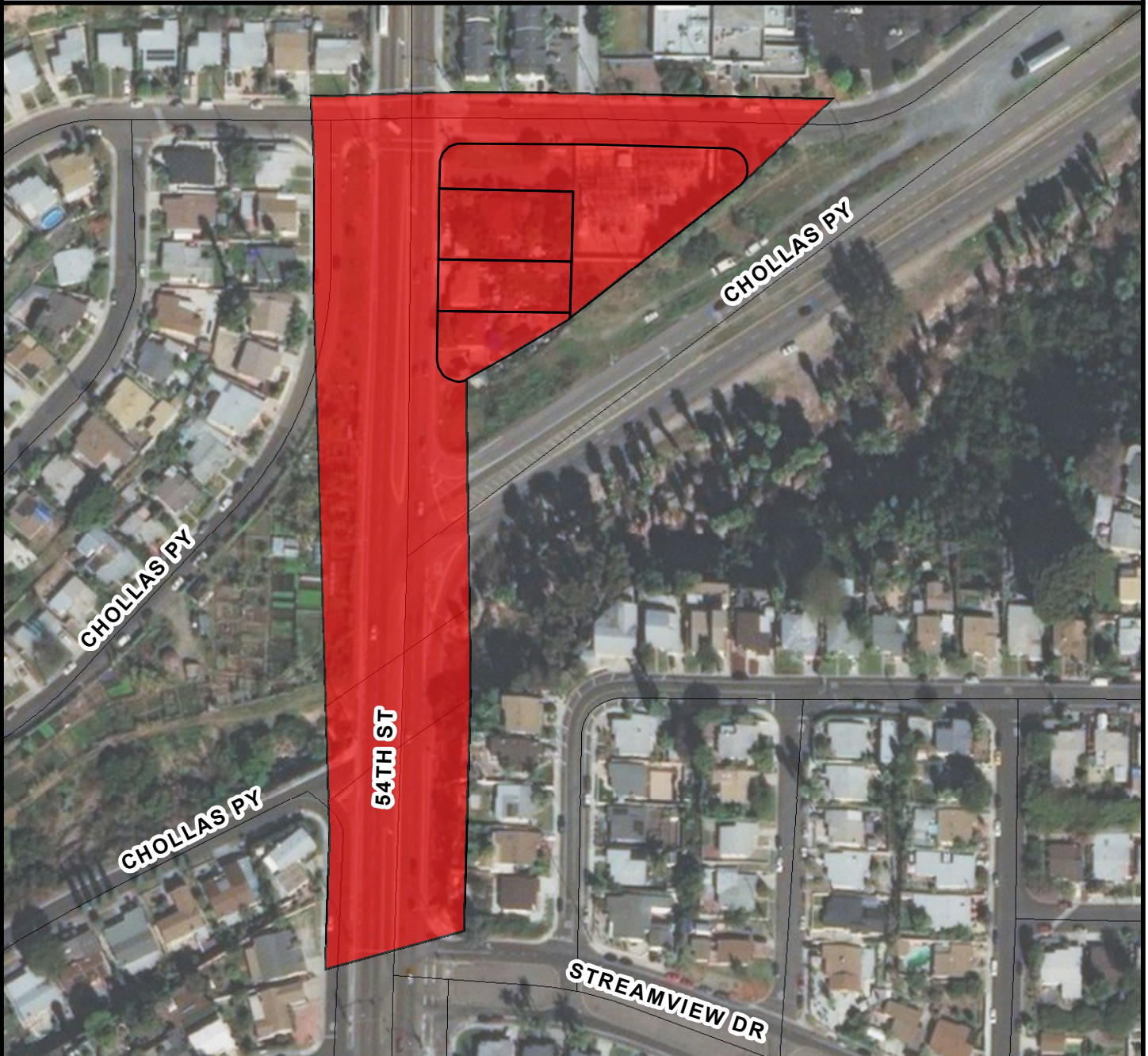
TRENCH LENGTH:	4,055 FT
SERVICE DROPS:	75
POWER POLE REMOVAL:	27
TRANSFORMER COUNT:	5
ESTIMATED COST:	\$ 2,995,045



THIS MAP/DATA IS PROVIDED WITHOUT WARRANTY OF ANY KIND, EITHER EXPRESSED OR IMPLIED, INCLUDING BUT NOT LIMITED TO, THE IMPLIED WARRANTIES OF MERCHANTABILITY AND FITNESS FOR A PARTICULAR PURPOSE.



COUNCIL DISTRICT 9 NEIGHBORHOOD EXTENTS: CHOLLA CREEK/ EL CERRITO



RULE20A PROJECT UU500: 54th Street (Transmission)

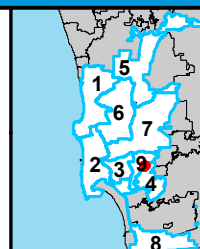
BOUNDARY LEGEND

-  Project Boundary
-  Parcel Boundaries



PROJECT DATA

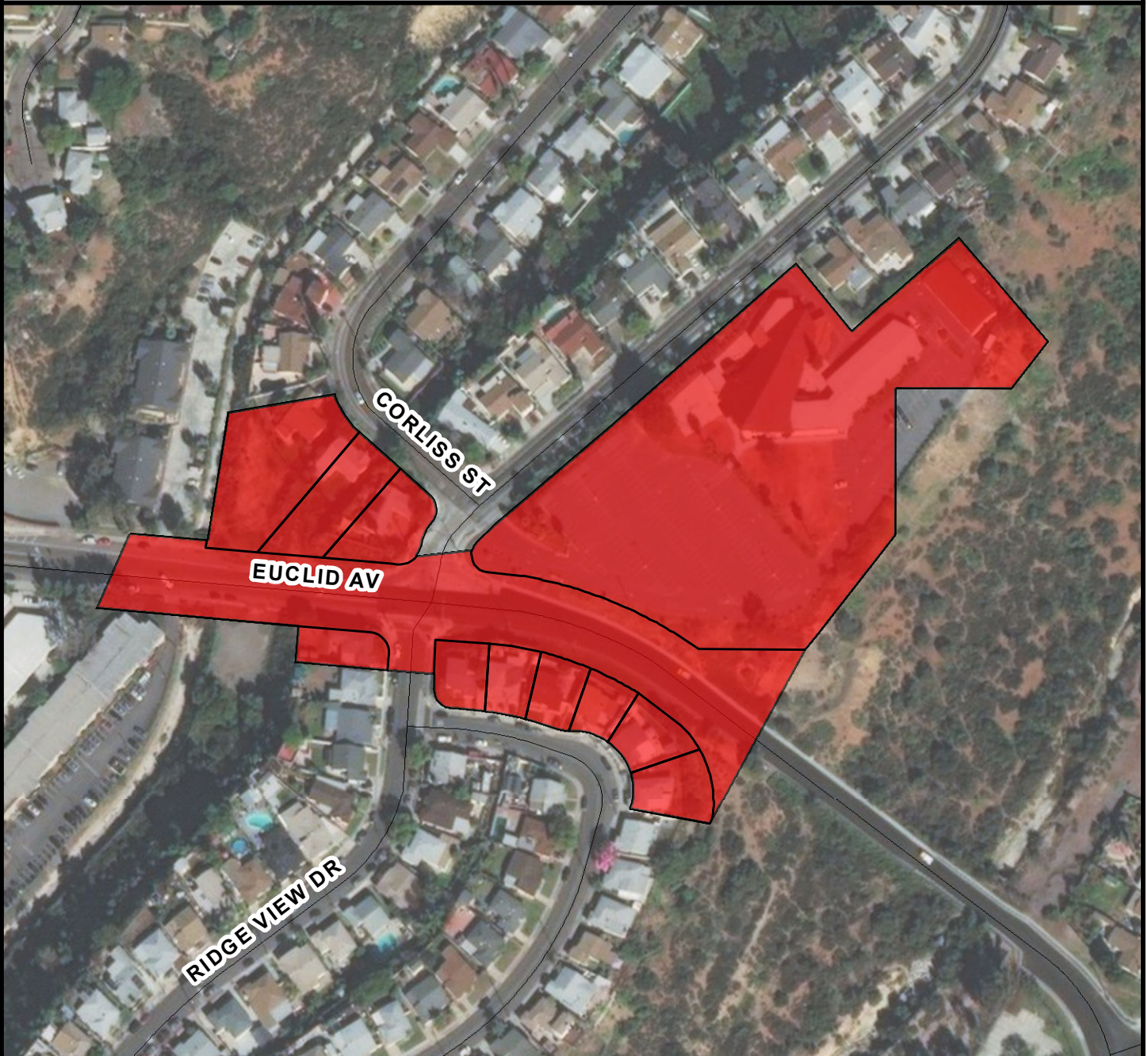
TRENCH LENGTH:	2,164 FT
SERVICE DROPS:	1
POWER POLE REMOVAL:	11
TRANSFORMER COUNT:	1
ESTIMATED COST:	\$ 1,361,830



THIS MAP/DATA IS PROVIDED WITHOUT WARRANTY OF ANY KIND, EITHER EXPRESSED OR IMPLIED, INCLUDING BUT NOT LIMITED TO, THE IMPLIED WARRANTIES OF MERCHANTABILITY AND FITNESS FOR A PARTICULAR PURPOSE.



COUNCIL DISTRICT 9 NEIGHBORHOOD EXTENTS: RIDGEVIEW / CHOLLAS CREEK



RULE20A PROJECT UU615: Euclid Avenue

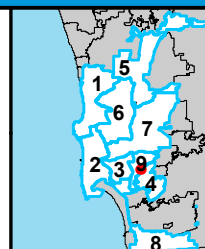
BOUNDARY LEGEND

-  Project Boundary
-  Parcel Boundaries



PROJECT DATA

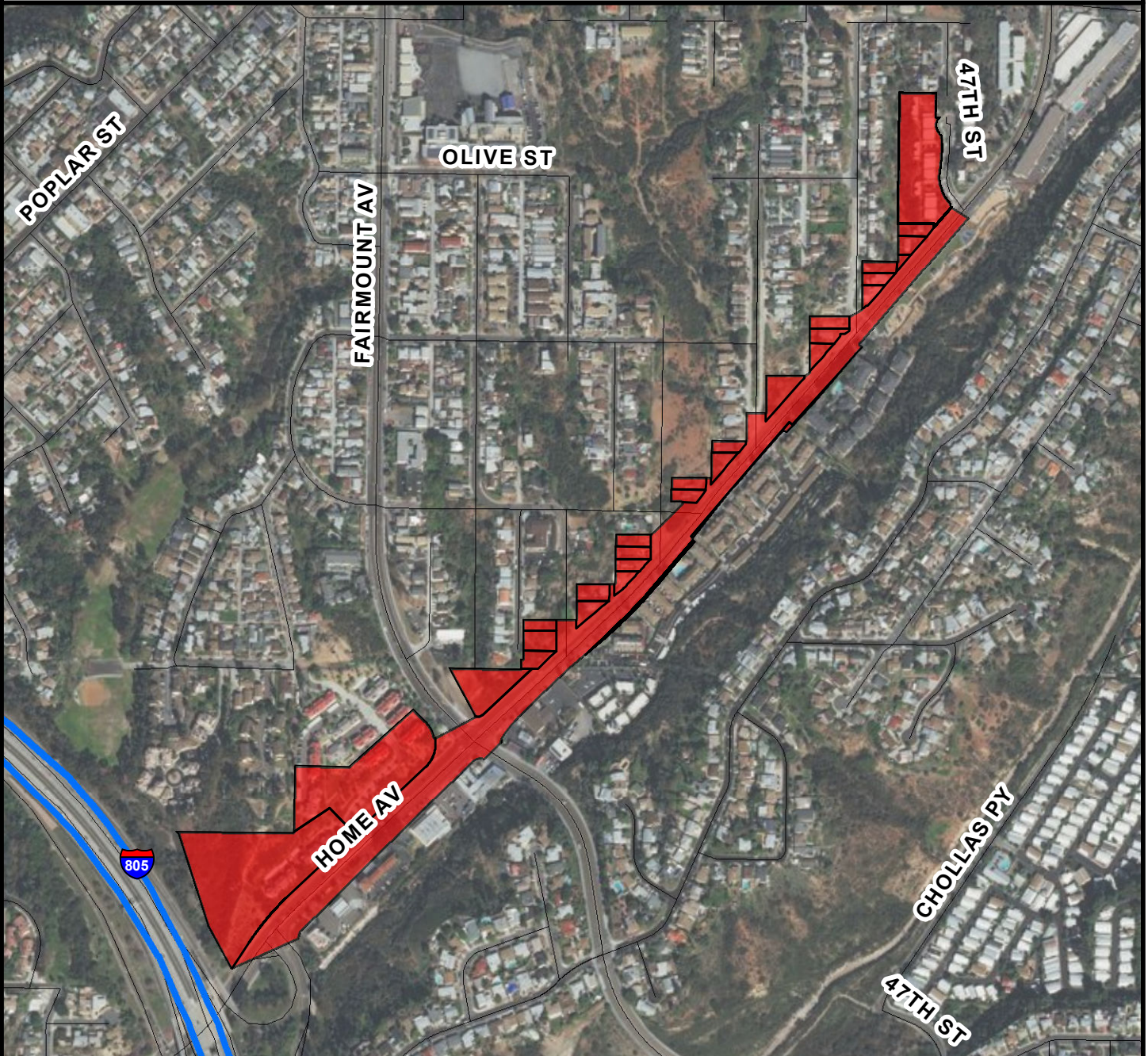
TRENCH LENGTH:	860 FT
SERVICE DROPS:	11
POWER POLE REMOVAL:	6
TRANSFORMER COUNT:	1
ESTIMATED COST:	\$ 739,339



THIS MAP/DATA IS
PROVIDED WITHOUT
WARRANTY OF ANY
KIND, EITHER
EXPRESSED OR
IMPLIED, INCLUDING
BUT NOT LIMITED TO,
THE IMPLIED
WARRANTIES OF
MERCHANTABILITY AND
FITNESS FOR A
PARTICULAR PURPOSE.





COUNCIL DISTRICT 9 NEIGHBORHOOD EXTENTS: AZALEA / SWAN CANYON



RULE20A PROJECT UU36: Home Avenue

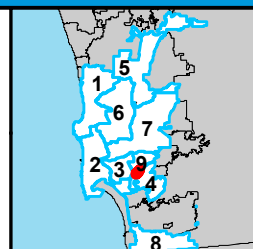
BOUNDARY LEGEND

-  Project Boundary
-  Parcel Boundaries



PROJECT DATA

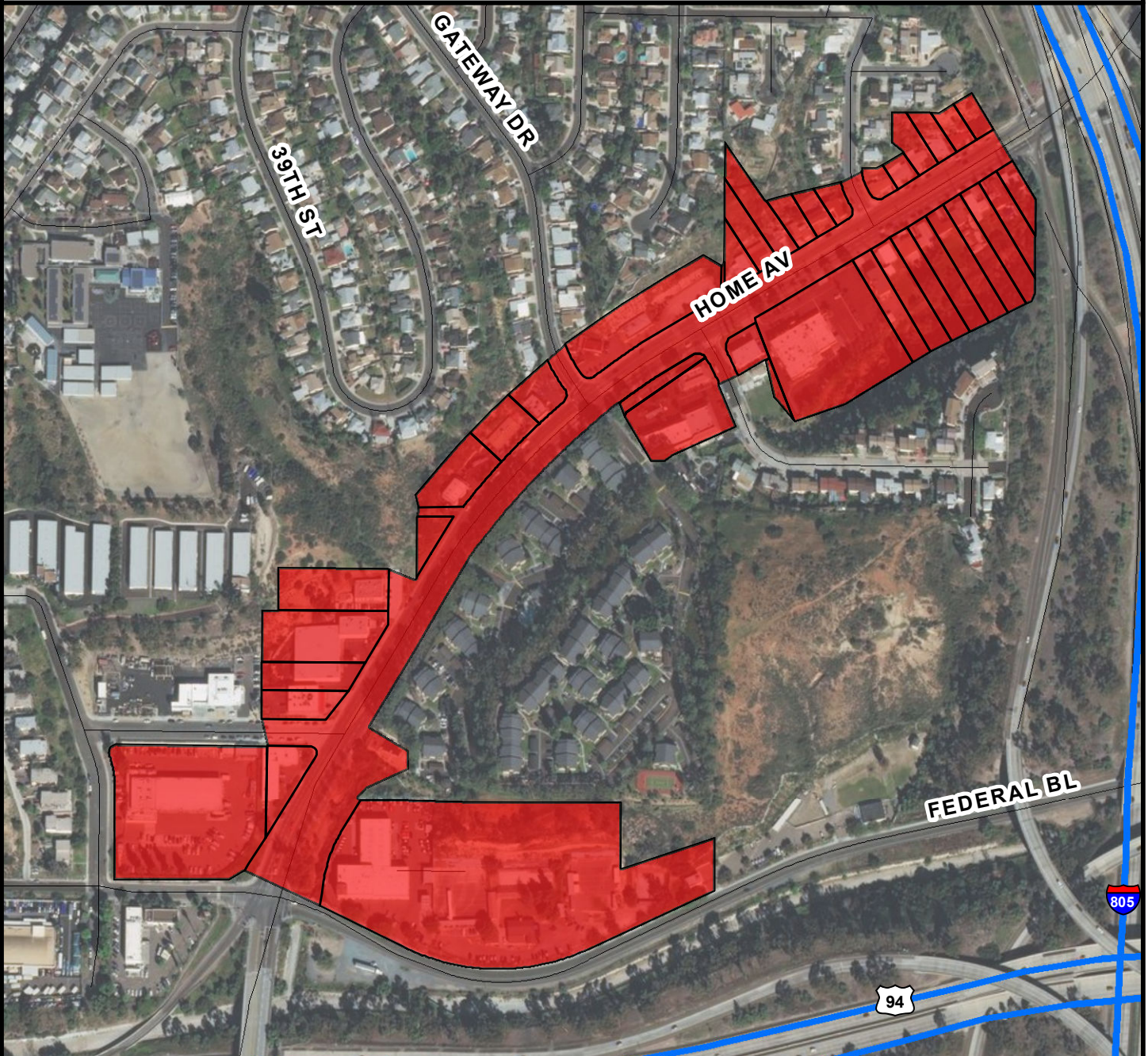
TRENCH LENGTH:	5,109 FT
SERVICE DROPS:	26
POWER POLE REMOVAL:	23
TRANSFORMER COUNT:	5
ESTIMATED COST:	\$ 2,976,402



THIS MAP/DATA IS
PROVIDED WITHOUT
WARRANTY OF ANY
KIND, EITHER
EXPRESSED OR
IMPLIED, INCLUDING
BUT NOT LIMITED TO,
THE IMPLIED
WARRANTIES OF
MERCHANTABILITY AND
FITNESS FOR A
PARTICULAR PURPOSE.



COUNCIL DISTRICT 9 NEIGHBORHOOD EXTENTS: FAIRMONT PARK



RULE20A PROJECT UU613: Home Avenue

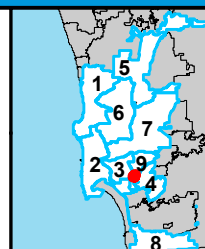
BOUNDARY LEGEND

-  Project Boundary
-  Parcel Boundaries



PROJECT DATA

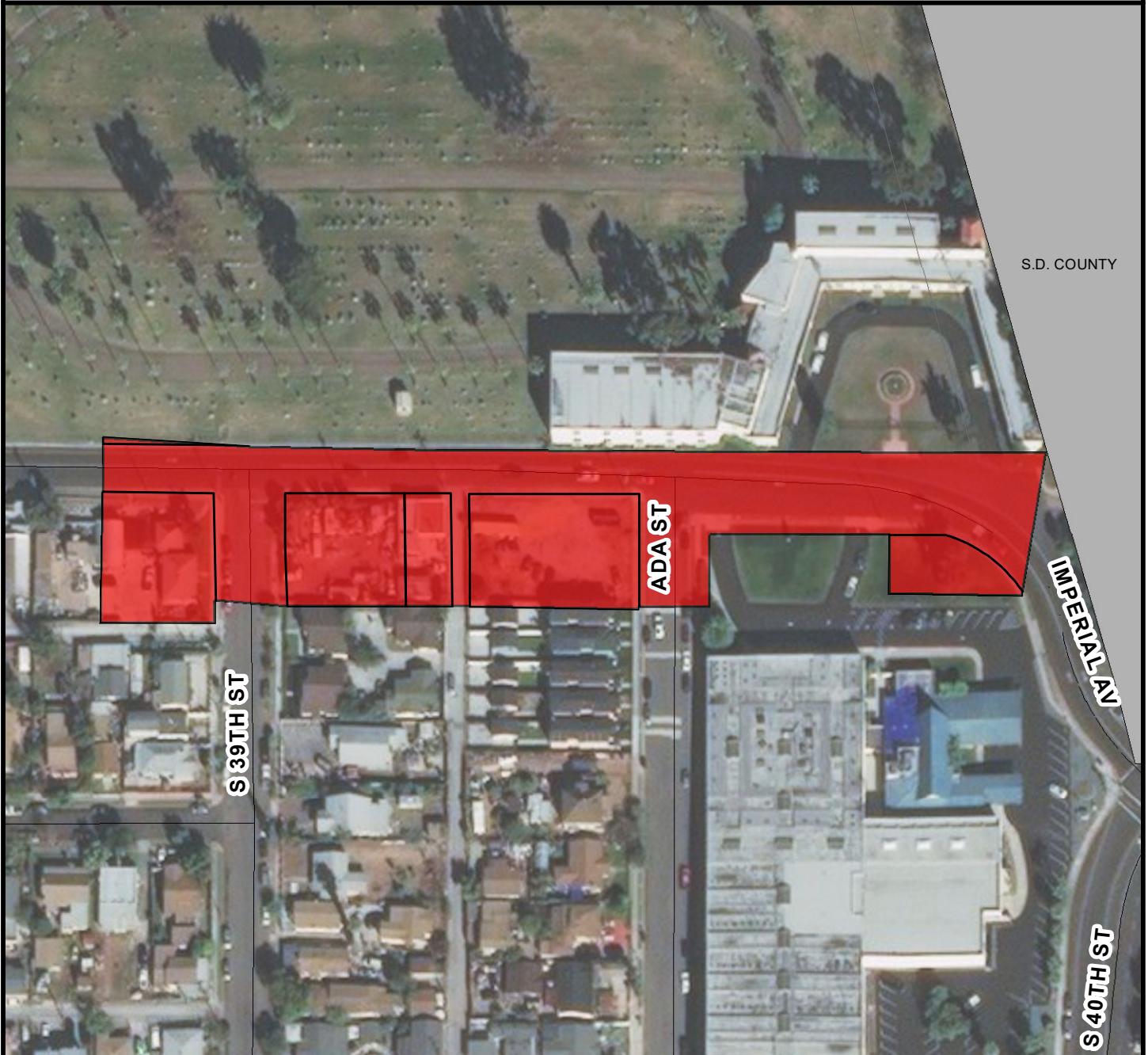
TRENCH LENGTH:	3,656 FT
SERVICE DROPS:	36
POWER POLE REMOVAL:	28
TRANSFORMER COUNT:	5
ESTIMATED COST:	\$ 2,484,570



THIS MAP/DATA IS PROVIDED WITHOUT WARRANTY OF ANY KIND, EITHER EXPRESSED OR IMPLIED, INCLUDING BUT NOT LIMITED TO, THE IMPLIED WARRANTIES OF MERCHANTABILITY AND FITNESS FOR A PARTICULAR PURPOSE.



COUNCIL DISTRICT 9 NEIGHBORHOOD EXTENTS: MOUNTAIN VIEW



RULE20A PROJECT UU98: Imperial Avenue

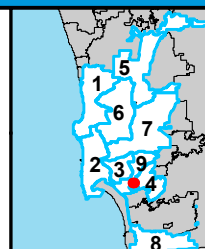
BOUNDARY LEGEND

-  Project Boundary
-  Parcel Boundaries



PROJECT DATA

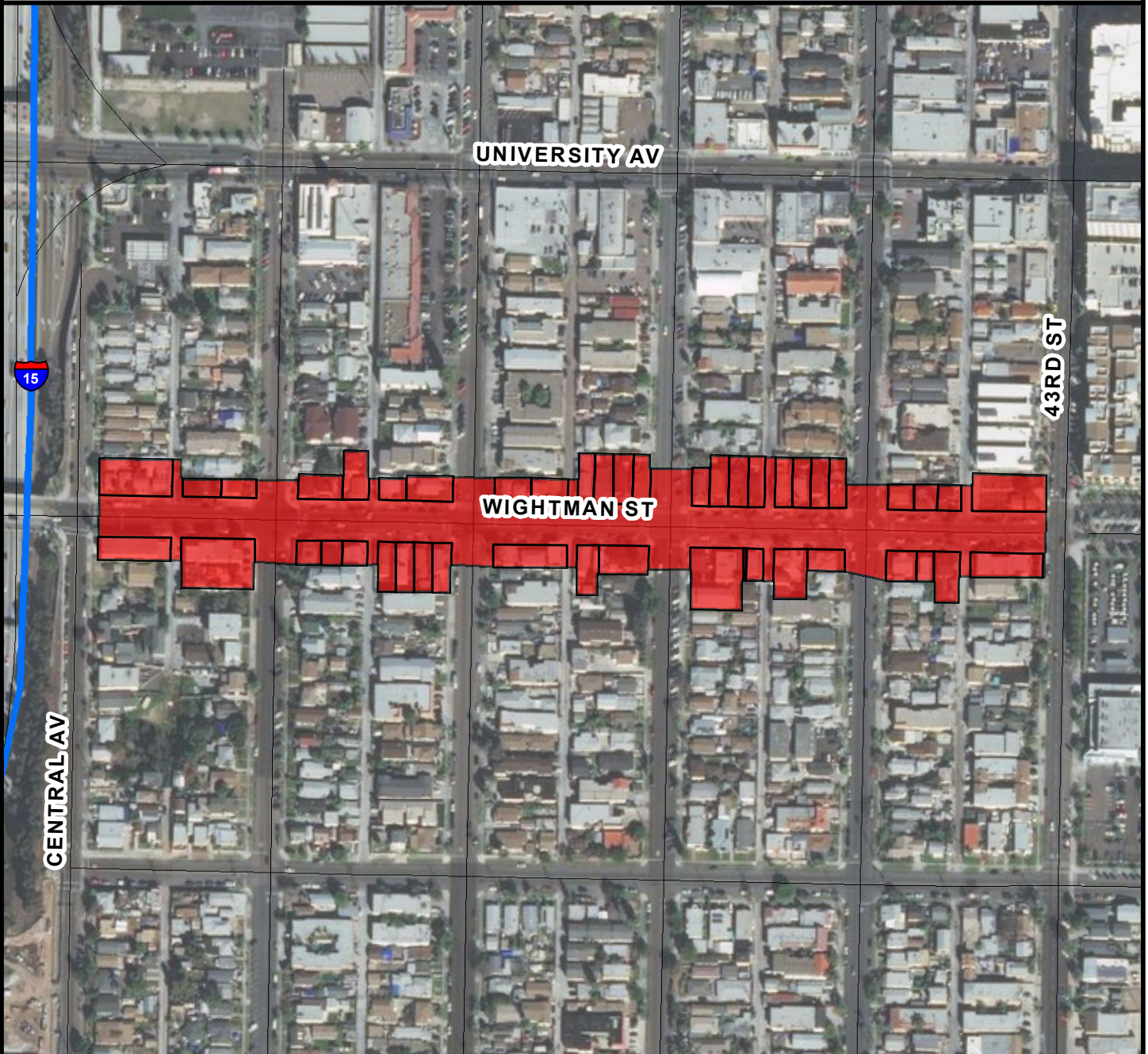
TRENCH LENGTH:	818 FT
SERVICE DROPS:	5
POWER POLE REMOVAL:	7
TRANSFORMER COUNT:	2
ESTIMATED COST:	\$ 680,912



THIS MAP/DATA IS PROVIDED WITHOUT WARRANTY OF ANY KIND, EITHER EXPRESSED OR IMPLIED, INCLUDING BUT NOT LIMITED TO, THE IMPLIED WARRANTIES OF MERCHANTABILITY AND FITNESS FOR A PARTICULAR PURPOSE.





COUNCIL DISTRICT 9 NEIGHBORHOOD EXTENTS: CASTLE



RULE20A PROJECT UU471: Wightman Street

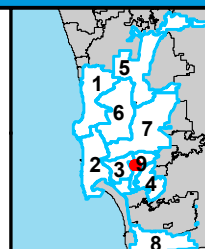
BOUNDARY LEGEND

-  Project Boundary
-  Parcel Boundaries



PROJECT DATA

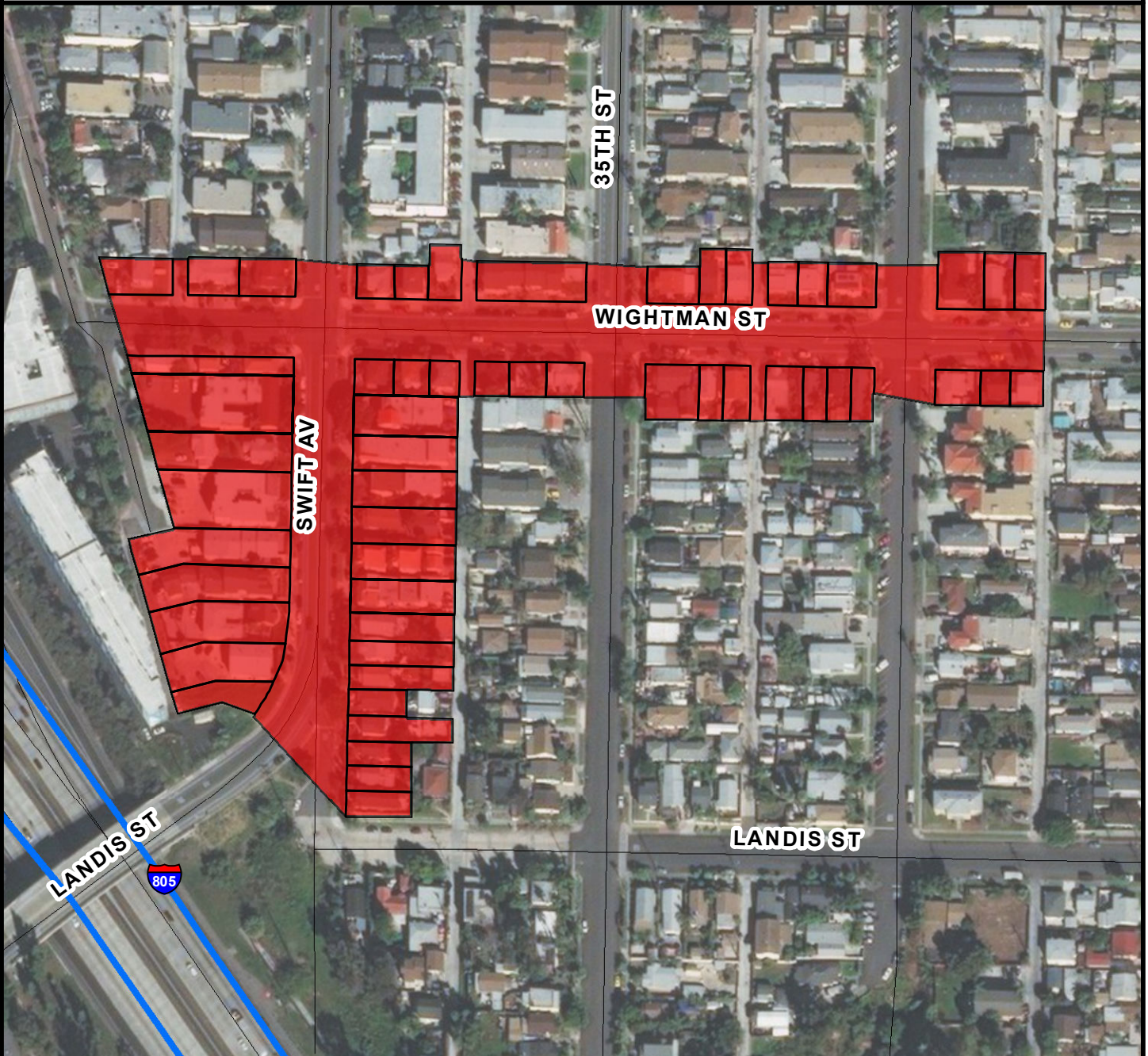
TRENCH LENGTH:	2,928 FT
SERVICE DROPS:	45
POWER POLE REMOVAL:	20
TRANSFORMER COUNT:	2
ESTIMATED COST:	\$ 2,114,554



THIS MAP/DATA IS PROVIDED WITHOUT WARRANTY OF ANY KIND, EITHER EXPRESSED OR IMPLIED, INCLUDING BUT NOT LIMITED TO, THE IMPLIED WARRANTIES OF MERCHANTABILITY AND FITNESS FOR A PARTICULAR PURPOSE.



COUNCIL DISTRICT 9 NEIGHBORHOOD EXTENTS: CHEROKEE POINT



RULE20A PROJECT UU307: Wightman Street

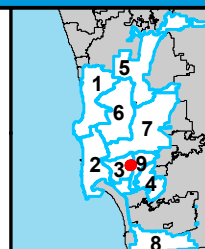
BOUNDARY LEGEND

-  Project Boundary
-  Parcel Boundaries



PROJECT DATA

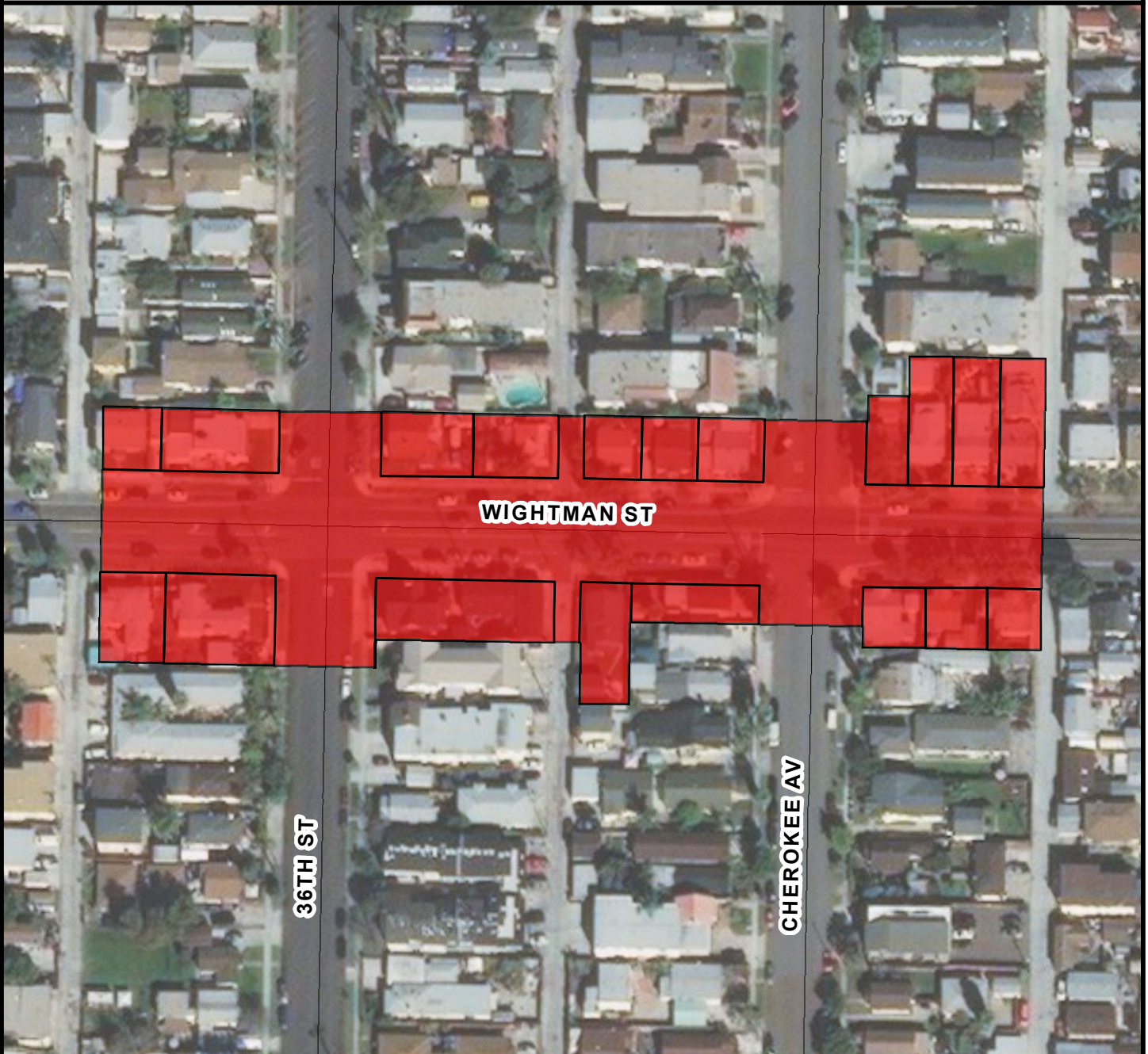
TRENCH LENGTH:	2,870 FT
SERVICE DROPS:	55
POWER POLE REMOVAL:	17
TRANSFORMER COUNT:	2
ESTIMATED COST:	\$ 2,170,633



THIS MAP/DATA IS PROVIDED WITHOUT WARRANTY OF ANY KIND, EITHER EXPRESSED OR IMPLIED, INCLUDING BUT NOT LIMITED TO, THE IMPLIED WARRANTIES OF MERCHANTABILITY AND FITNESS FOR A PARTICULAR PURPOSE.





COUNCIL DISTRICT 9 NEIGHBORHOOD EXTENTS: CHEROKEE POINT



RULE20A PROJECT UU309: Wightman Street

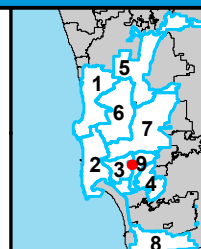
BOUNDARY LEGEND

-  Project Boundary
-  Parcel Boundaries



PROJECT DATA

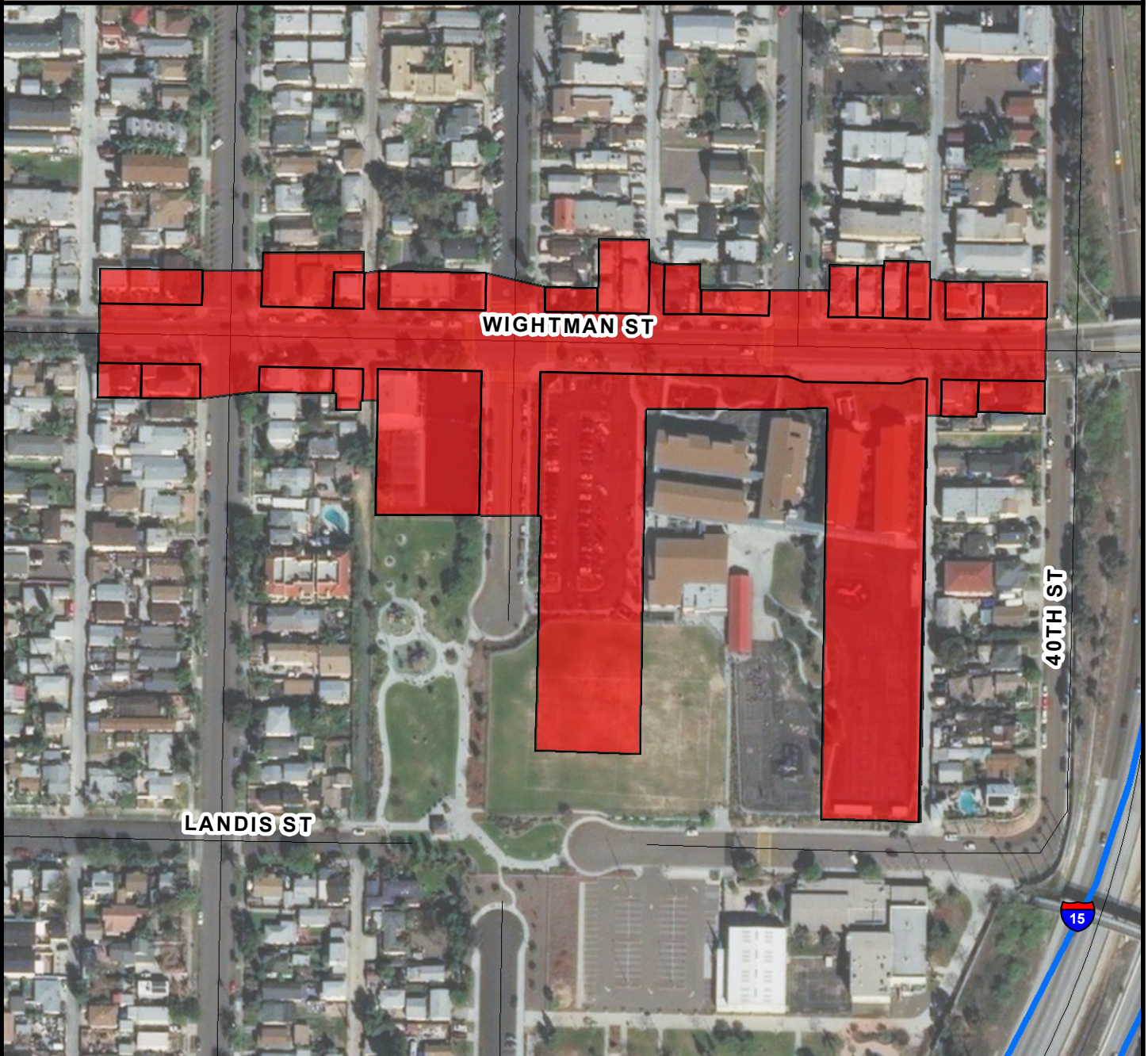
TRENCH LENGTH:	1,221 FT
SERVICE DROPS:	19
POWER POLE REMOVAL:	9
TRANSFORMER COUNT:	0
ESTIMATED COST:	\$ 976,556



THIS MAP/DATA IS PROVIDED WITHOUT WARRANTY OF ANY KIND, EITHER EXPRESSED OR IMPLIED, INCLUDING BUT NOT LIMITED TO, THE IMPLIED WARRANTIES OF MERCHANTABILITY AND FITNESS FOR A PARTICULAR PURPOSE.



COUNCIL DISTRICT 9 NEIGHBORHOOD EXTENTS: CHEROKEE POINT



RULE20A PROJECT UU308: Wightman Street

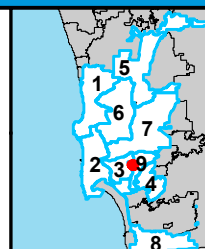
BOUNDARY LEGEND

-  Project Boundary
-  Parcel Boundaries



PROJECT DATA

TRENCH LENGTH:	2,674 FT
SERVICE DROPS:	21
POWER POLE REMOVAL:	24
TRANSFORMER COUNT:	0
ESTIMATED COST:	\$ 1,674,674



THIS MAP/DATA IS PROVIDED WITHOUT WARRANTY OF ANY KIND, EITHER EXPRESSED OR IMPLIED, INCLUDING BUT NOT LIMITED TO, THE IMPLIED WARRANTIES OF MERCHANTABILITY AND FITNESS FOR A PARTICULAR PURPOSE.