

GENERAL NOTES

- FOR INSPECTION PLEASE CALL (858) 627-3200 24 HOURS PRIOR TO STARTING ANY WORK.
- APPROVAL OF THESE PLANS BY THE CITY ENGINEER DOES NOT AUTHORIZE ANY WORK TO BE PERFORMED UNTIL A R.O.W. PERMIT HAS BEEN ISSUED.
- THIS CONSTRUCTION PLAN IS NOT VALID UNLESS A PERMIT IS ATTACHED.
- UPON ISSUANCE OF A R.O.W. PERMIT, NO WORK WILL BE PERMITTED ON WEEKENDS OR HOLIDAYS UNLESS APPROVED BY A TRAFFIC CONTROL PERMIT FROM THE DEVELOPMENT SERVICES DEPARTMENT.
- THE APPROVAL OF THIS PLAN OR ISSUANCE OF A PERMIT BY THE CITY OF SAN DIEGO DOES NOT AUTHORIZE THE PERMIT HOLDER OR OWNER TO VIOLATE ANY FEDERAL, STATE OR CITY LAWS, ORDINANCES, REGULATIONS, OR POLICIES.
- IMPORTANT NOTICE: SECTION 4216 OF THE GOVERNMENT CODE REQUIRES A DIG ALERT IDENTIFICATION NUMBER ISSUED BEFORE A "PERMIT TO EXCAVATE" WILL BE VALID. FOR YOUR DIG ALERT I.D. NUMBER, CALL UNDERGROUND SERVICE ALERT, TOLL FREE (800) 422-4133, TWO DAYS BEFORE YOU DIG.
- CONTRACTOR SHALL BE RESPONSIBLE FOR POTHOLING AND LOCATING ALL EXISTING UTILITIES THAT CROSS THE PROPOSED TRENCH LINE WHILE MAINTAINING THE FOLLOWING CLEARANCES, UNLESS OTHERWISE SPECIFIED ON PLANS.
 WATER MAIN: MAINTAIN A 5 FEET MINIMUM HORIZONTAL SEPARATION
 SEWER MAIN: MAINTAIN A 10 FEET HORIZONTAL SEPARATION
 STORM DRAINS: MAINTAIN A 5 FEET MINIMUM HORIZONTAL SEPARATION
 MAINTAIN A 1 FOOT VERTICAL SEPARATION WHEN CROSSING MAINS AND STORM DRAINS
 ANY DEVIATION FROM CLEARANCE NOTES ABOVE SHALL HAVE PRIOR APPROVAL FROM THE CITY ENGINEER.
 ANY CITY UTILITIES CROSSING PROPOSED LINES SHALL NOT BE ENCASED IN SLURRY, IF ENCOUNTERED CITY UTILITY SHALL BE SLEEVED WITH A SPLIT DUCT.
- "PUBLIC IMPROVEMENTS SUBJECT TO DESUETUDE OR DAMAGE." IF REPAIR OR REPLACEMENT OF SUCH PUBLIC IMPROVEMENTS IS REQUIRED, CONTRACTOR SHALL OBTAIN THE REQUIRED PERMITS FOR WORK IN THE PUBLIC RIGHT-OF-WAY, SATISFACTORY TO THE PERMIT ISSUING AUTHORITY.
- DEVIATIONS FROM THESE SIGNED PLANS WILL NOT BE ALLOWED UNLESS A CONSTRUCTION CHANGE IS APPROVED BY THE CITY ENGINEER OR THE CHANGE IS AUTHORIZED BY THE RESIDENT ENGINEER AS A FIELD CHANGE.
- CONTRACTOR SHALL REPAIR OR REPLACE ALL TRAFFIC SIGNAL LOOPS, CONDUITS, AND LANE STRIPING DAMAGED DURING CONSTRUCTION, WITHIN 5 DAYS OF FINISHING WORK.
- PRIOR TO SITE DISTURBANCE, CONTRACTOR SHALL MAKE ARRANGEMENTS FOR A PRE-CONSTRUCTION MEETING WITH THE CITY OF SAN DIEGO, CONSTRUCTION MANAGEMENT AND FIELD ENGINEERING DIVISION (858) 627-3200.
- CONTRACTOR SHALL PERFORM ONLY SITE SURVEY AND UTILITY MARK OUT SERVICES PRIOR TO THE PRE-CONSTRUCTION MEETING.
- CONTRACTOR SHALL IMPLEMENT AN EROSION CONTROL PROGRAM DURING THE PROJECT CONSTRUCTION ACTIVITIES. THE PROGRAM SHALL COMPLY WITH ALL APPLICABLE REQUIREMENTS OF THE STATE WATER RESOURCE CONTROL BOARD.
- CONTRACTOR SHALL HAVE EMERGENCY MATERIAL AND EQUIPMENT ON HAND FOR UNFORESEEN SITUATIONS, SUCH AS DAMAGE TO UNDERGROUND WATER, SEWER, AND STORM DRAIN FACILITIES WHERE FLOW MAY GENERATE EROSION AND SEDIMENT POLLUTION.
- MANHOLES, VAULTS AND PULL BOX COVERS SHALL BE LABELED WITH THE "NAME OF COMPANY" AND HAVE A SLIP RESISTANT LID WITH A MINIMUM STATIC COEFFICIENT OF FRICTION OF 0.5.
- METHOD OF EXCAVATION: 3" DIAMETER BORING TO ACCOMMODATE 2" DIAMETER CONDUIT PIPE. NO TRENCHING SHALL BE CONDUCTED WITHIN TREE ROOT ZONES.
- TREE PROTECTION: A PRE-CONSTRUCTION MEETING SHALL BE REQUIRED PRIOR TO ANY GROUND DISTURBANCE OR COMMENCEMENT OF WORK TO ESTABLISH TREE PROTECTION MEASURES AND STRATEGIES FOR ROOT PRUNING WITHIN THE BORING AREA. NO ROOTS 6" OR GREATER IN DIAMETER SHALL BE CUT WITHOUT CONSULTING WITH THE CITY ARBORIST-HORTICULTURIST CONTACT: SERGIO ARIAS AT (619) 527-8036 SARIAS@SANDIEGO.GOV
- PERMIT HOLDER/OWNER SHALL COMPLY WITH PART 2 OF THE CURRENT CITY OF SAN DIEGO STORM WATER STANDARD MANUAL AND SECTION 1000 AND 1001 OF THE CITY SUPPLEMENT TO STANDARD SPECIFICATIONS FOR PUBLIC WORKS CONSTRUCTION (THE WHITE BOOK).
- THE CONTRACTOR SHALL SUBMIT A TRAFFIC CONTROL PLAN (11"x17") FOR APPROVAL PRIOR TO STARTING WORK. IT SHALL BE SUBMITTED TO THE TRAFFIC CONTROL PERMIT COUNTER, DEVELOPMENT SERVICES DEPARTMENT, 1222 1ST AV, SAN DIEGO, (619) 446-5150. CONTRACTOR SHALL OBTAIN A TRAFFIC CONTROL PERMIT A MINIMUM OF TWO (2) WORKING DAYS PRIOR TO STARTING WORK, AND A MINIMUM OF FIVE (5) DAYS IF WORK WILL AFFECT A BUS STOP OR AN EXISTING TRAFFIC SIGNAL, OR IF WORK WILL REQUIRE A ROAD OR ALLEY CLOSURE.
- THE PERMITTEE SHALL RETAIN THE SERVICE OF A PROFESSIONAL LAND SURVEYOR OR CIVIL ENGINEER AUTHORIZED TO PRACTICE LAND SURVEYING WHO WILL BE RESPONSIBLE FOR MONUMENT PRESERVATION AND SHALL PROVIDE A CORNER RECORD OR RECORD OF SURVEY TO THE COUNTY SURVEYOR AS REQUIRED BY THE PROFESSIONAL LAND SURVEYORS ACT, IF APPLICABLE. (SECTION 8771 OF THE BUSINESS AND PROFESSIONS CODE OF THE STATE OF CALIFORNIA).

SPACES AS PLACES PLAN FOR:
PROJECT NAME



VICINITY MAP

NOT TO SCALE

MONUMENT PRESERVATION CERTIFICATION *

THE PERMITTEE SHALL BE RESPONSIBLE FOR THE COST OF REPLACING ALL SURVEY MONUMENTS DESTROYED BY CONSTRUCTION. IF A VERTICAL CONTROL MONUMENT IS TO BE DISTURBED OR DESTROYED, THE CITY OF SAN DIEGO FIELD SURVEY SECTION SHALL BE NOTIFIED IN WRITING AT LEAST 7 DAYS PRIOR TO DEMOLITION/CONSTRUCTION.

THE TYPE OF CONSTRUCTION WILL NOT AFFECT ANY SURVEY MONUMENTS (THIS LINE IS FOR PROJECTS THAT ARE PROPOSING NO DEMOLITION, TRENCHING AND SOIL SUBSURFACE DISTURBANCE)

NAME _____ DATE _____

OWNER/APPLICANT

OWNER/APPLICANT NAME
OWNER/APPLICANT COMPLETE ADDRESS
OWNER/APPLICANT PHONE NUMBER

REFERENCE DRAWINGS

REFERENCE DRAWING DESCRIPTION XXXXX-D

SITE ADDRESS

INCLUDE COMPLETE ADDRESS OR STREET NAME(S) AND CROSS STREETS (LIMITS).

SHEET INDEX

| SHEET | DC | DESCRIPTION |
|-------|-----|--|
| 1 | G01 | COVER SHEET ,GENERAL NOTES ,MONUMENT PRESERVATION CERT,STREET DATA TABLE |
| 2 | C01 | SITE PLAN |
| 3 | G02 | DETAILS |

DISCIPLINE CODE(DC)

GENERAL G
CIVIL C
LANDSCAPE L
TRAFFIC T

WORK TO BE DONE

THE SPACES AS PLACES IMPROVEMENTS CONSIST OF THE FOLLOWING WORK TO BE DONE ACCORDING TO THESE PLANS AND THE SPECIFICATIONS AND STANDARD DRAWINGS OF THE CITY OF SAN DIEGO.

STANDARD SPECIFICATIONS:

| DOCUMENT NO. | DESCRIPTION |
|---------------|--|
| PWPI010119-01 | STANDARD SPECIFICATIONS FOR PUBLIC WORKS CONSTRUCTION (GREENBOOK), 2021 EDITION |
| PWPI010119-02 | CITY OF SAN DIEGO STANDARD SPECIFICATIONS FOR PUBLICWORKS CONSTRUCTION (WHITEBOOK), 2018 EDITION |
| PWPI010119-04 | CITYWIDE COMPUTER AIDED DESIGN AND DRAFTING (CADD) STANDARDS, 2018 EDITION |
| PWPI060121-10 | CALIFORNIA MANUAL ON UNIFORM TRAFFIC CONTROL DEVICES, REVISION 6(CA MUTCD REV6), 2014 EDITION |
| PWPI092816-05 | CALIFORNIA DEPARTMENT OF TRANSPORTATION U.S. CUSTOMARY STANDARD SPECIFICATIONS, 2018 EDITION |

STANDARD DRAWINGS:

| DOCUMENT NO. | DESCRIPTION |
|---------------|---|
| PWPI010119-03 | CITY OF SAN DIEGO STANDARD DRAWINGS FOR PUBLIC WORKS CONSTRUCTION, 2021 EDITION |
| PWPI092816-06 | CALIFORNIA DEPARTMENT OF TRANSPORTATION U.S. CUSTOMARY STANDARD PLANS, 2015 EDITION |

LEGEND

PROPOSED IMPROVEMENTS

IMPROVEMENT STANDARD DWGS. SYMBOL

EXISTING IMPROVEMENTS

ITEM STANDARD DWGS. SYMBOL

| STREET NAME | CLASSIFICATION | SPEED (MPH) | ADT (VEHICLES) | R/W (FT) |
|-------------|----------------|-------------|----------------|----------|
| | | | | |

*** IF APPLICABLE**

PRIVATE CONTRACT

TITLE SHEET FOR:
PROJECT NAME
BRIEF LEGAL DESCRIPTION AND/OR STREET WITH CROSS STREETS

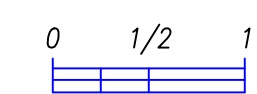
SHEET 1 OF XX SHEETS

PRJ NO. _____
PMT NO. _____

FOR CITY APPROVAL:

G01

| CHANGE | DATE | EFFECTED OR ADDED SHEET NUMBERS | CC NO. |
|--------|------|---------------------------------|--------|
| | | | |
| | | | |
| | | | |
| | | | |



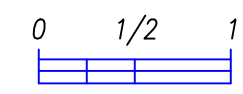
IF THIS BAR DOES NOT MEASURE 1" THEN DRAWING IS NOT TO SCALE.



COMPANY NAME
COMPANY INFO/ADDRESS/LOGO

(REV. 03/16/2022)

COMPANY NAME
COMPANY INFO/ADDRESS/LOGO



IF THIS BAR DOES NOT MEASURE 1" THEN DRAWING IS NOT TO SCALE.



DEVELOPMENT SERVICES DEPARTMENT

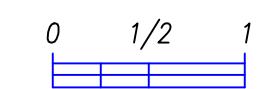
* IF APPLICABLE

PRIVATE CONTRACT

| | |
|----------------------|---------------|
| SITE PLAN FOR: | |
| STREET NAME | |
| CROSS STREETS | |
| SHEET 2 OF XX SHEETS | PRJ NO. _____ |
| | PMT NO. _____ |
| FOR CITY APPROVAL: | C01 |

(REV. 03/16/2022)

COMPANY NAME
COMPANY INFO/ADDRESS/LOGO



IF THIS BAR DOES NOT MEASURE 1" THEN DRAWING IS NOT TO SCALE.



DEVELOPMENT SERVICES DEPARTMENT

*** IF APPLICABLE**

PRIVATE CONTRACT

| | |
|---------------------------------------|---------------|
| DETAILS FOR: | |
| PROJECT NAME STREET NAME(S) | |
| SHEET 3 OF XX SHEETS | PRJ NO. _____ |
| FOR CITY APPROVAL: | PMT NO. _____ |
| | G02 |