STREET IMPROVEMENT ASSESSMENT ROLL

BOOK NUMBER

2

1.

K Street from the from the West side of Third Stret
to the West side of 24th Street. Assessment for grading

State of California,
County & City of San Diego.

Whereas; on the 6th day of January 1887. The Board of Trustees of the City of San Diego State of California duly passed its resolution to (improve) grade K Street from the West side of Third Street to the West side of 24th Street including the crossings thereof with the intersecting streets excepting 3rd 4th 5th & 6th and 12th Street and that portion of said K Street between 5th and 6th Streets already graded, all in the City of San Diego and State of California, and

Whereas; on the 14th day of January 1887. Mc. G. Wheeler Superintendent of Streets of said City caused to be duly posted along the line of said K Street and of the said contemplated improvement in the manner and form required by Law, due notice of the passage of said resolution and.

Whereas; on the 14th day of January 1887, M G Wheeler Superintendent of Streets of said City caused a notice of said contemplated improvement in the form and manner required by law to be published for a period of five days in the San Diego Union, a daily newspaper designated by said Trustees, published and circulated in said City, and.

Whereas; After the expiration of Ten days after the expiration of the time of publication of said notice, and the expiration of fifteen days after the posting of the notices of said resolution of intention to wit: on the 6th day of January 1887 the Trustees of the City of San Diego, did by resolution order said improvement to be made, and.

Whereas; after due and legal notice inviting sealed proposals for the grading of said K Street as aforesaid and in full compliance with the law in all respects, a contract for such grading was duly let to William Osburn on the 13th day of April 1887 and.

Whereas; said contractor has fullfilled his contract to the satisfaction of the undersigned Superintendent of Streets of said City.

Now Therefore; In conformity with section 7 of Chapter 153 of the Laws of 1885. Twenty sixth session of the Legislature of the State of California and by virtue of the authority duly conferred on me by Law, there is hereby assessed on the following lots and parts of lots and against the owners thereof the several sums set opposite each of said lots or parts of lots in the statement following which shows the rate per front foot assessed, the amount of each assessment, the name of the owner of each lot or part of lot known to me; and where unknown to me the word unknown is written opposite the number of lot, the amount assessed thereon and the number of lot or portion of lot assessed.

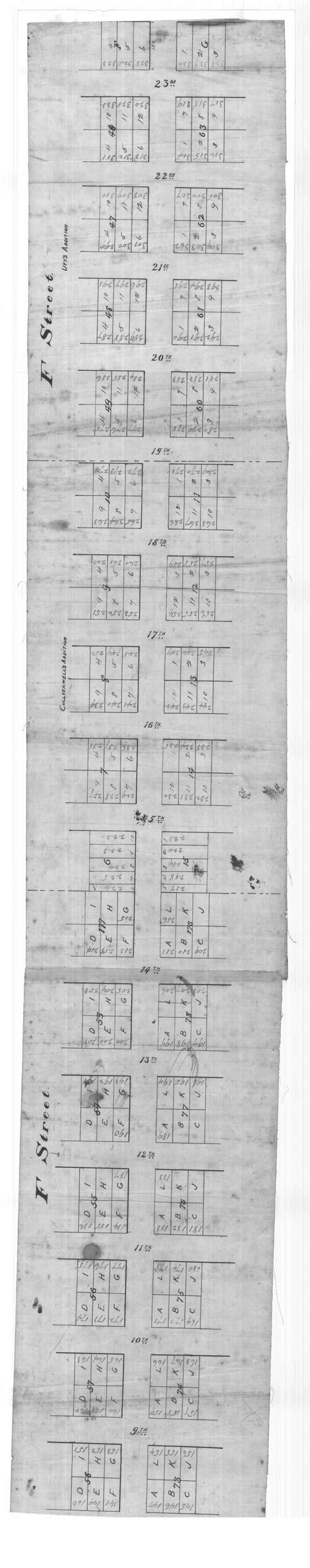
F Street.
Utt's Addition
Cullwell's Addition
23rd.
22nd.
21st.
20th.
19th.
18th.
17th.
16th.
15th.
14th.
13th.
12th.
11th.
10th.
9th.


8TH.
7TH.
HORTON'S ADDITION
6TH.
5TH.
4TH.
3RD.
2ND.
1ST.
F Street.
FRONT ST.
UNION ST.
STATE ST.
COLUMBIA ST.
INDIA ST.
ARCTIC ST.
CALIFORNIA ST.
ATLANTIC ST.
New San Diego

ASSESSMENT ROLL — K — STREET, ~~ORDINANCE~~ Statutes of 1885

/

Lot No.	Block No.	LOCATION.	Ass. No. on Diagram	Frontage on ..... St. (In Feet.)	Rate Per Front Ft. Ass.	Amount of Assessment.	NAME OF CROSS STREET.	Frontage on Cross St.	Rate Per Front Ft. Ass. on ¼ of Bl'k	Amount of Assessment.	OWNER'S NAME.	Total Amt. Assessed.	REMARKS.
F	120	Hortons Add.	1	100 ft.	99 06	99 06					unknown	99 06	Paid
A	141	"	2	100 ft.	99 06	99 06					unknown	99 06	paid - Stewart
L	141	"	3	100 ft.	99 06	99 06					unknown	99 06	Paid
L	120	"	4	100 ft.	99 06	99 06					unknown	99 06	Paid
F	121	"	5	100 ft.	99 06	99 06					unknown	99 06	Paid
A	140	"	6	100 ft.	99 06	99 06					unknown	99 06	Paid
L	140	"	7	100 ft.	99 06	99 06					unknown	99 06	Paid
G	121	"	8	100 ft.	99 06	99 06					unknown	99 06	PRESUMED PAID CONCLUSIVELY
F	123	"	9	100 ft.	99 06	99 06					unknown	99 06	PRESUMED PAID CONCLUSIVELY
A	138	"	10	100 ft.	99 06	99 06					unknown	99 06	PRESUMED PAID CONCLUSIVELY
J	138	"	11				Seventh	50 ft.	.0667	3 33	Dalow S½ unknown	3 33	S½ paid by Dalow
K	138	"	12				"	50 ft.	.0667	3 33	unknown	3 33	Paid July 1/1891
L	138	"	13	100 ft.	99 06	99 06	"	50 ft.	.0667	10 00	unknown	109 07	Paid
G	123	"	14	100 ft.	99 06	99 06	"	50 ft.	.0667	10 00	unknown	109 07	Paid
H	123	"	15				"	50 ft.	.0667	3 33	unknown	3 33	Paid CONCLUSIVELY PRESUMED PAID
J	123	"	16				"	50 ft.	.0667	3 33	unknown	3 33	act Geo. W. Delamore
M	122	"	17				"	50 ft.	.0667	3 33	unknown	3 33	Paid June 9-90
E	122	"	18				"	50 ft.	.0667	3 33	unknown	3 33	Paid
F	124	"	19	100 ft.	99 06	99 06	"	50 ft.	.0667	10 00	unknown	109 07	Paid CONCLUSIVELY PRESUMED PAID
A	137	"	20	100 ft.	99 06	99 06	"	50 ft.	.0667	10 00	unknown	109 07	
D	137	"	21				"	50 ft.	.0667	3 33	unknown	3 33	Paid CONCLUSIVELY PRESUMED PAID
C	137	"	22				"	50 ft.	.0667	3 33	unknown	3 33	CONCLUSIVELY PRESUMED PAID
J	137	"	23				Eighth	50 ft.	.0953	4 76	unknown	4 76	
K	137	"	24				"	50 ft.	.0953	4 76	unknown	4 76	Paid CONCLUSIVELY PRESUMED PAID
L	137	"	25	100 ft.	99 06	99 06	"	50 ft.	.0953	14 29	unknown	113 35	
G	124	"	26	100 ft.	99 06	99 06	"	50 ft.	.0953	14 29	unknown	113 35	Paid
H	124	"	27				"	50 ft.	.0953	4 76	unknown	4 76	½ Paid
J	124	"	28				"	50 ft.	.0953	4 76	unknown	4 76	paid
M	125	"	29				"	50 ft.	.0953	4 76	unknown	4 76	Paid
E	125	"	30				"	50 ft.	.0953	4 76	unknown	4 76	Paid CONCLUSIVELY PRESUMED PAID
F	125	"	31	100 ft.	99 06	99 06	"	50 ft.	.0953	14 29	unknown	113 35	CONCLUSIVELY PRESUMED PAID
A	136	"	32	100 ft.	99 06	99 06	"	50 ft.	.0953	14 29	unknown	113 35	CONCLUSIVELY PRESUMED PAID
D	136	"	33				"	50 ft.	.0953	4 76	unknown	4 76	CONCLUSIVELY PRESUMED PAID
C	136	"	34				"	50 ft.	.0953	4 76	unknown	4 76	CONCLUSIVELY PRESUMED PAID
J	136	"	35				Ninth	50 ft.	.05475	2 73	unknown	2 73	
K	136	"	36				"	50 ft.	.05475	2 73	unknown	2 73	Paid in full D. Osburn 15/96
L	136	"	37	100 ft.	99 06	99 06	"	50 ft.	.05475	8 21	unknown	107 28	Paid in full D. Osburn 15/96
G	125	"	38	100 ft.	99 06	99 06	"	50 ft.	.05475	8 21	unknown	107 28	Paid
H	125	"	39				"	50 ft.	.05475	2 73	unknown	2 73	Paid
J	125	"	40				"	50 ft.	.05475	2 73	unknown	2 73	
						1981 30				189 35		2170 65	

3
2

ASSESSMENT ROLL ——— STREET, ORDINANCE ——— 188

Lot No.	Block No.	LOCATION.	Ass. No. on Diagram	Frontage on ——— St. (In Feet.)	Rate Per Front Ft. Ass.	Amount of Assessment.	NAME OF CROSS STREET.	Frontage on Cross St.	Rate Per Front Ft. Ass. on 1/4 of Bl'k	Amount of Assessment.	OWNER'S NAME.	Total Amt. Assessed.	REMARKS.
		Amount forward				1981 30				189 35		2170 65	
E	126	Horton's Add.	41				Ninth	50 ft	.05475	2 73½	unknown	2 73½	Paid
F	126	"	42				"	50 ft	.05475	2 73½	unknown	2 73½	Paid Sept 1/87
A	126	"	43	100 ft	.99064	99 06½	"	50 ft	.05475	8 21½	unknown	107 28	Paid Sept 1/87
B	135	"	44	100 ft	.99064	99 06½	"	50 ft	.05475	8 21½	unknown	107 28	Paid Sept 1/87
C	135	"	45				"	50 ft	.05475	2 73½	unknown	2 73½	Paid " "
D	135	"	46				"	50 ft	.05475	2 73½	unknown	2 73½	Paid
J	135	"	47				Tenth	50 ft	.0676	3 38	unknown	3 38	Paid
K	135	"	48				"	50 ft	.0676	3 38	unknown	3 38	Paid
L	135	"	49	100 ft	.99064	99 06½	"	50 ft	.0676	10 14	unknown	109 20½	Paid
G	126	"	50	100 ft	.99064	99 06½	"	50 ft	.0676	10 14	unknown	109 20½	Paid 12/14-87
H	126	"	51				"	50 ft	.0676	3 38	unknown	3 38	Paid ½ paid by Daly
I	126	"	52				"	50 ft	.0676	3 38	unknown	3 38	
O	127	"	53				"	50 ft	.0676	3 38	unknown	3 38	Paid
C	127	"	54				"	50 ft	.0676	3 38	unknown	3 38	Paid CONCLUSIVELY PRESUMED PAID
F	127	"	55	100 ft	.99064	99 06½	"	50 ft	.0676	10 14	unknown	109 20½	CONCLUSIVELY PRESUMED PAID
A	134	"	56	100 ft	.99064	99 06½	"	50 ft	.0676	10 14	unknown	109 20½	Paid
B	134	"	57				"	50 ft	.0676	3 38	unknown	3 38	Paid
C	134	"	58				"	50 ft	.0676	3 39	unknown	3 39	Paid
J	134	"	59				Eleventh	50 ft	.0768	3 84	unknown	3 84	Paid
K	134	"	60				"	50 ft	.0768	3 84	unknown	3 84	Paid
L	134	"	61	100 ft	.99064	99 06½	"	50 ft	.0768	11 52	unknown	110 59½	Paid
G	127	"	62	100 ft	.99064	99 06½	"	50 ft	.0768	11 53	unknown	110 59½	Paid
H	127	"	63				"	50 ft	.0768	3 84	unknown	3 84	Paid
I	127	"	64				"	50 ft	.0768	3 84	unknown	3 84	Paid CONCLUSIVELY
O	128	"	65				"	50 ft	.0768	3 84	unknown	3 84	PRESUMED PAID
C	128	"	66				"	50 ft	.0768	3 84	unknown	3 84	Paid
F	128	"	67	100 ft	.99064	99 06½	"	50 ft	.0768	11 53	unknown	110 59½	Paid ½
A	133	"	68	100 ft	.99064	99 06½	"	50 ft	.0768	11 53	unknown	110 59½	Paid
B	133	"	69				"	50 ft	.0768	3 84	unknown	3 84	Paid
C	133	"	70				"	50 ft	.0768	3 84	unknown	3 84	CONCLUSIVELY PRESUMED PAID
L	133	"	71	100 ft	.99064	99 06½					unknown	99 06½	CONCLUSIVELY PRESUMED PAID
G	128	"	72	100 ft	.99064	99 06½					unknown	99 06½	CONCLUSIVELY PRESUMED PAID
F	129	"	73	100 ft	.99064	99 06½					unknown	99 06½	CONCLUSIVELY PRESUMED PAID
A	132	"	74	100 ft	.99064	99 06½					unknown	99 06½	Paid
J	132	"	75				Thirteenth	50 ft	.01013	5 06½	unknown	5 06½	Paid
K	132	"	76				"	50 ft	.01013	5 06½	unknown	5 06½	Paid
L	132	"	77	100 ft	.99064	99 06½	"	50 ft	.01013	15 19½	unknown	114 26	Paid
G	129	"	78	100 ft	.99064	99 06½	"	50 ft	.01013	15 19½	unknown	114 26	Paid
H	129	"	79				"	50 ft	.01013	5 06½	unknown	5 06½	Paid
I	129	"	80			3566 34	"	50 ft	.01013	5 06 4 1 81	unknown	5 06 3978 15	CONCLUSIVELY PRESUMED PAID

ASSESSMENT ROLL K STREET, ORDINANCE 188

Lot No.	Block No.	LOCATION.	Ass. No. on Diagram	Frontage on K St. (In Feet.)	Rate Per Front Ft. Ass.	Amount of Assessment.	NAME OF CROSS STREET.	Frontage on Cross St.	Rate Per Front Ft. Ass. on ¼ of Bl'k	Amount of Assessment.	OWNER'S NAME.	Total Amt. Assessed.	REMARKS.
		Amount forward.				3566 24				411 81		3978 15	
D	130	Horton's Add.	81				Thirteenth	50 ft.	.01013	5 06½	unknown	5 06½	Paid
E	130	"	82				"	50 ft.	.01013	5 06½	unknown	5 06½	Paid
F	130	"	83	100 ft.	.9906¼	99 06½	"	50 ft.	.01013	15 19½	unknown	114 26	Paid
A	131	"	84	100 ft.	.9906¼	99 06½	"	50 ft.	.01013	15 19½	unknown	114 26	CONCLUSIVELY PRESUMED PAID
B	131	"	85				"	50 ft.	.01013	5 06½	unknown	5 06½	CONCLUSIVELY PRESUMED PAID
C	131	"	86				"	50 ft.	.01013	5 06½	unknown	5 06½	CONCLUSIVELY PRESUMED PAID
J	131	"	87				Fourteenth	50 ft.	.1641	8 21½	unknown	8 21½	CONCLUSIVELY PRESUMED PAID
K	131	"	88				"	50 ft.	.1641	8 21½	unknown	8 21½	CONCLUSIVELY PRESUMED PAID
L	131	"	89	100 ft.	.9906¼	99 06½	"	50 ft.	.1641	24 61½	unknown	123 68	CONCLUSIVELY PRESUMED PAID
G	130	"	90	100 ft.	.9906¼	99 06½	"	50 ft.	.1641	24 61½	unknown	123 68	Paid
H	130	"	91				"	50 ft.	.1641	8 21½	unknown	8 21½	Paid
I	130	"	92				"	50 ft.	.1641	8 21½	unknown	8 21½	CONCLUSIVELY PRESUMED PAID
M	132	"	93				"	50 ft.	.1641	8 21½	unknown	8 21½	Paid
E	132	"	94				"	50 ft.	.1641	8 21½	unknown	8 21½	Paid
F	132	"	95	100 ft.	.9906¼	99 06½	"	50 ft.	.1641	24 61½	unknown	123 68	Paid
G	132	"	96	100 ft.	.9906¼	99 06½				16 41	unknown	115 47½	Paid
L	171	"	97	100 ft.	.9906¼	99 06½				16 41	unknown	115 47½	Paid
A	171	"	98	100 ft.	.9906¼	99 06½	Fourteenth	50 ft.	.1641	24 61½	unknown	123 68	Paid
B	171	"	99				"	50 ft.	.1641	8 21½	unknown	8 21½	Paid
C	171	"	100				"	50 ft.	.1641	8 21½	unknown	8 21½	Paid
5	37	Sherman's Add.	101				Fifteenth	60 ft.	.0974	5 86	unknown	5 86	Paid Sept 1/87
4	37	"	102	50 ft.	.9906¼	49 53½	"	80 ft.	.0974	12 66	unknown	62 19	Paid " "
3	37	"	103	50 ft.	.9906¼	49 53½				4 87	unknown	54 40	Paid " "
2	37	"	104	50 ft.	.9906¼	49 53½				4 87	unknown	54 40	Paid " "
1	37	"	105	50 ft.	.9906¼	49 53½				4 87	unknown	54 40	Paid " "
16	36	"	106	50 ft.	.9906¼	49 53½				4 87	unknown	54 40	Paid
15	36	"	107	50 ft.	.9906¼	49 53½				4 87	unknown	54 40	Paid
14	36	"	108	50 ft.	.9906¼	49 53½				4 87	unknown	54 40	Paid
13	36	"	109	50 ft.	.9906¼	49 53½	Fifteenth	80 ft.	.0974	12 66	unknown	62 19	Paid
12	36	"	110				"	60 ft.	.0974	5 86	unknown	5 86	Paid
4	35	"	111				"	50 ft.	.0974	4 87	unknown	4 87	Paid
5	35	"	112				"	50 ft.	.0974	4 87	unknown	4 87	Paid
6	35	"	113	100 ft.	.9906¼	99 06½	"	50 ft.	.0974	14 61	unknown	113 67½	Paid
1	38	"	114	100 ft.	.9906¼	99 06½	"	50 ft.	.0974	14 61	unknown	113 67½	Paid
2	38	"	115				"	50 ft.	.0974	4 87	unknown	4 87	Paid
3	38	"	116				"	50 ft.	.0974	4 87	unknown	4 87	Paid
10	38	"	117				Sixteenth	50 ft.	.0775	3 87½	unknown	3 87½	Paid
11	38	"	118				"	50 ft.	.0775	3 87½	unknown	3 87½	Paid
12	38	"	119	100 ft.	.9906¼	99 06½	"	50 ft.	.0775	11 62½	unknown	110 69	Paid DEC 23/91 W.B.O.
						5058 29½				793 79½		5846 09	

5

ASSESSMENT ROLL K STREET, ORDINANCE 188

Lot No.	Block No.	LOCATION.	Ass. No. on Diagram	Frontage on K St. (In Feet.)	Rate Per Front Ft. Ass.	Amount of Assessment.	NAME OF CROSS STREET.	Frontage on Cross St.	Rate Per Front Ft. Ass. on ¼ of Bl'k	Amount of Assessment.	OWNER'S NAME.	Total Amt. Assessed.	REMARKS.
			Amount forward			5352 29½				793 79½		5846 09	
7	35	Sherman's Add.	120	100 ft.	.9906¼	99 06½	Sixteenth	50 ft	.0775	11 62½	unknown	110 69	Paid
8	35	"	121				"	50 ft.	.0775	3 87½	unknown	3 87½	Paid
9	35	"	122				"	50 ft	.0775	3 87½	unknown	3 87½	Paid
4	34	"	123				"	50 ft.	.0775	3 87½	unknown	3 87½	Paid
5	34	"	124				"	50 ft	.0775	3 87½	unknown	3 87½	Paid
6	34	"	125	100 ft	.9906¼	99 06½	"	50 ft	.0775	11 62½	unknown	110 69	Paid
1	39	"	126	100 ft.	.9906¼	99 06½	"	50 ft	.0775	11 62½	unknown	110 69	Paid
2	39	"	127				"	50 ft	.0775	3 87½	unknown	3 87½	Paid
3	39	"	128				"	50 ft.	.0775	3 87½	unknown	3 87½	Paid
10	39	"	129				Seventeenth	50 ft.	.12125	6 06	unknown	6 06	Paid
11	39	"	130				"	50 ft.	.12125	6 06	unknown	6 06	Paid
12	39	"	131	100 ft	.9906¼	99 06½	"	50 ft	.12125	18 19	unknown	117 25½	Paid
7	34	"	132	100 ft.	.9906¼	99 06½	"	50 ft	.12125	18 19	unknown	117 25½	Paid
8	34	"	133				"	50 ft	.12125	6 06	unknown	6 06	Paid
9	34	"	134				"	50 ft.	.12125	6 06	unknown	6 06	Paid
4	33	"	135				"	50 ft.	.12125	6 06	unknown	6 06	CONCLUSIVELY PRESUMED PAID
5	33	"	136				"	50 ft.	.12125	6 06	unknown	6 06	Paid
6	33	"	137	100 ft	.9906¼	99 06½	"	50 ft.	.12125	18 19	unknown	117 25½	CONCLUSIVELY PRESUMED PAID
1	40	"	138	100 ft	.9906¼	99 06½	"	50 ft	.12125	18 19	unknown	117 25½	Paid
2	40	"	139				"	50 ft.	.12125	6 06	unknown	6 06	Paid
3	40	"	140				"	50 ft.	.12125	6 07	unknown	6 07	Paid
10	40	"	141				Eighteenth	50 ft	.08776	4 39	unknown	4 39	Paid
11	40	"	142				"	50 ft	.08776	4 39	unknown	4 39	Paid
12	40	"	143	100 ft	.9906¼	99 06½	"	50 ft	.08776	13 16	unknown	112 22½	Paid
7	33	"	144	100 ft	.9906¼	99 06½	"	50 ft	.08776	13 16	unknown	112 22½	Paid
8	33	"	145				"	50 ft	.08776	4 39	unknown	4 39	Paid
9	33	"	146				"	50 ft	.08776	4 39	unknown	4 39	Paid
4	32	"	147				"	50 ft	.08776	4 39	unknown	4 39	Paid
5	32	"	148				"	50 ft	.08776	4 39	unknown	4 39	Paid
6	32	"	149	100 ft	.9906¼	99 06½	"	50 ft	.08776	13 16	unknown	112 22½	Paid
1	41	"	150	100 ft	.9906¼	99 06½	"	50 ft	.08776	13 16	unknown	112 22½	CONCLUSIVELY PRESUMED PAID
2	41	"	151				"	50 ft	.08776	4 39	unknown	4 39	CONCLUSIVELY PRESUMED PAID
3	41	"	152				"	50 ft.	.08776	4 39	unknown	4 39	CONCLUSIVELY PRESUMED PAID
10	41	"	153				Nineteenth	50 ft	.08345	4 17	unknown	4 17	paid
11	41	"	154				"	50 ft	.08345	4 17	unknown	4 17	Paid
12	41	"	155	100 ft	.9906¼	99 06½	"	50 ft	.08345	12 52	unknown	111 58½	Paid
7	32	"	156	100 ft	.9906¼	99 06½	"	50 ft	.08345	12 52	unknown	111 58½	Paid
8	32	"	157				"	50 ft	.08345	4 17	unknown	4 17	Paid
9	32	"	158				"	50 ft	.08345	4 17	unknown	4 17	Paid
						6340 14				1102 64		7442 79	CONCLUSIVELY PRESUMED PAID

ASSESSMENT ROLL — K — STREET, ORDINANCE 188

Lot No.	Block No.	LOCATION.	Ass. No. on Diagram	Frontage on K ... St. (In Feet.)	Rate Per Front Ft. Ass.	Amount of Assessment.	Name of Cross Street.	Frontage on Cross St.	Rate Per Front Ft. Ass. on ¼ of Bl'k	Amount of Assessment.	OWNER'S NAME.	Total Amt. Assessed.	REMARKS.
			Amount forward.			6340 14				1102 65		7442 79	
4	31	Sherman's Add:	159				Nineteenth	50 ft	.08345	4 17	unknown	4 17	CONCLUSIVELY PRESUMED PAID
5	31	"	160				"	50 ft.	.08345	4 17	unknown	4 17	CONCLUSIVELY PRESUMED PAID
6	31	"	161	100 ft.	.9906¼	99 06¼	"	50 ft.	.08345	12 52	unknown	111 58¼	CONCLUSIVELY PRESUMED PAID
1	42	"	162	100 ft	.9906¼	99 06¼	"	50 ft.	.08345	12 52	unknown	111 58¼	Paid
2	42	"	163				"	50 ft	.08345	4 17	unknown	4 17	Paid
3	42	"	164				"	50 ft	.08345	4 18	unknown	4 18	Paid
10	42	"	165				Twentieth	50 ft.	.0934	4 67	unknown	4 67	paid
11	42	"	166				"	50 ft	.0934	4 67	unknown	4 67	paid
12	42	"	167	100 ft	.9906¼	99 06¼	"	50 ft	.0934	14 01	unknown	113 07¼	Paid
7	31	"	168	100 ft	.9906¼	99 06¼	"	50 ft	.0934	14 01	unknown	113 07¼	CONCLUSIVELY PRESUMED PAID
8	31	"	169				"	50 ft.	.0934	4 67	unknown	4 67	CONCLUSIVELY PRESUMED PAID
9	31	"	170				"	50 ft	.0934	4 67	unknown	4 67	CONCLUSIVELY PRESUMED PAID
4	30	"	171				"	50 ft.	.0934	4 67	unknown	4 67	CONCLUSIVELY PRESUMED PAID
5	30	"	172				"	50 ft.	.0934	4 67	unknown	4 67	CONCLUSIVELY PRESUMED PAID
6	30	"	173	100 ft	.9906¼	99 06¼	"	50 ft	.0934	14 01	unknown	113 07¼	CONCLUSIVELY PRESUMED PAID
1	43	"	174	100 ft.	.9906¼	99 06¼	"	50 ft.	.0934	14 01	unknown	113 07¼	Paid
2	43	"	175				"	50 ft	.0934	4 67	unknown	4 67	Paid
3	43	"	176				"	50 ft.	.0934	4 68	unknown	4 68	Paid
10	43	"	177				Twenty first	50 ft	.09746	4 87	unknown	4 87	Paid
11	43	"	178				"	50 ft.	.09746	4 87	unknown	4 87	Paid
12	43	"	179	100 ft	.9906¼	99 06¼	"	50 ft	.09746	14 62	unknown	113 68¼	Paid
7	30	"	180	100 ft.	.9906¼	99 06¼	"	50 ft	.09746	14 62	unknown	113 68¼	Paid
8	30	"	181				"	50 ft	.09746	4 87	unknown	4 87	Paid
9	30	"	182				"	50 ft	.09746	4 87	unknown	4 87	CONCLUSIVELY PRESUMED PAID
4	29	"	183				"	50 ft.	.09746	4 87	unknown	4 87	Paid
5	29	"	184				"	50 ft	.09746	4 87	unknown	4 87	Paid by order of M D Hamilton
6	29	"	185	100 ft	.9906¼	99 06¼	"	50 ft	.09746	14 62	unknown	113 68¼	Paid " " "
1	44	"	186	100 ft.	.9906¼	99 06¼	"	50 ft	.09746	14 62	unknown	113 68¼	Paid
2	44	"	187				"	50 ft	.09746	4 88	unknown	4 88	Paid
3	44	"	188				"	50 ft.	.09746	4 88	unknown	4 88	Paid
10	44	"	189				Twenty second	50 ft.	.0818	4 09	unknown	4 09	CONCLUSIVELY PRESUMED PAID
11	44	"	190				"	50 ft	.0818	4 09	unknown	4 09	CONCLUSIVELY PRESUMED PAID
12	44	"	191	100 ft	.9906¼	99 06¼	"	50 ft	.0818	12 27	unknown	111 33¼	CONCLUSIVELY PRESUMED PAID
7	29	"	192	100 ft	.9906¼	99 06¼	"	50 ft	.0818	12 27	unknown	111 33¼	Paid
8	29	"	193				"	50 ft	.0818	4 09	unknown	4 09	Paid
9	29	"	194				"	50 ft	.0818	4 09	unknown	4 09	Paid Sep 26-1901 T. O.
13	28	"	195	50 ft	.9906¼	49 53				4 09	unknown	53 62	Pd Oct 4-'87
14	28	"	196	50 ft	.9906¼	49 53				4 09	unknown	53 62	Paid
15	28	"	197	50 ft	.9906¼	49 53				4 09	unknown	53 62	Paid
						7677 51				1388 42		9065 93	CONCLUSIVELY PRESUMED PAID

ASSESSMENT ROLL K STREET, ORDINANCE 188

Lot No.	Block No.	LOCATION.	Ass. No. on Diagram	Frontage on ... St. (In Feet.)	Rate Per Front Ft. Ass.	Amount of Assessment.	NAME OF CROSS STREET.	Frontage on Cross St.	Rate Per Front Ft. Ass. on ¼ of Bl'k	Amount of Assessment.	OWNER'S NAME.	Total Amt. Assessed.	REMARKS.
			Amount forward.			7677 51				1385 42		9055 93	
16	28	Shumen's Add.	198	50 ft.	.99064	49 53	Twenty second	140 ft	0818	15 54	unknown	65 07	paid
1	45	"	199	50 ft	.99064	49 53	"	140 ft.	0818	15 54	unknown	65 07	paid
2	45	"	200	50 ft	.99064	49 53				4 09	unknown	53 62	paid CONCLUSIVELY
3	45	"	201	50 ft	.99064	49 53				4 08	unknown	53 61	PRESUMED PAID CONCLUSIVELY
4	45	"	202	50 ft	.99064	49 53				4 08	unknown	53 61	PRESUMED PAID
5	45	"	203	50 ft	.99064	49 53					unknown	49 53	Paid June 9- 1890 Treasurer's Office
6	45	"	204	50 ft	.99064	49 53					unknown	49 53	Paid CONCLUSIVELY
7	45	"	205	50 ft	.99064	49 53					unknown	49 53	PRESUMED PAID
8	45	"	206	50 ft	.99064	49 53					unknown	49 53	Paid CONCLUSIVELY
9	28	"	207	50 ft	.99064	49 53					unknown	49 53	PRESUMED PAID CONCLUSIVELY
10	28	"	208	50 ft	.99064	49 53					unknown	49 53	PRESUMED PAID CONCLUSIVELY
11	28	"	209	50 ft	.99064	49 53					unknown	49 53	PRESUMED PAID CONCLUSIVELY
12	28	"	210	50 ft.	.99064	49 53					unknown	49 53	PRESUMED PAID
		Totals				$8321 41				$1431 75		$9753 16	

Which assessment is made in compliance with a certain contract made on the 13th day of April 1887 by and between M. G. Wheelon Superintendent of streets of the City of San Diego, and William Osborn, for the grading of K street including the sidewalks thereof and the entire crossings thereof with the streets intersecting the same from the West side of Third street to the West side of 24th street in the City of San Diego, State of California, which grading has been fully done and performed in pursuance of said contract, and to the satisfaction of the superintendent of streets, and for the purpose of paying for said work the amount provided in said contract, to wit: ~~Nine thousand seven hundred & fifty three 2/16 ($9753.16) dollars for grading said K street~~ Eight Nine thousand and eight 2/16 ($9008.16) dollars for grading said K street, and Seven hundred and forty five ($745.=) dollars incidental expences making a total of Nine thousand seven hundred and fifty three 2/16 ($9753.16) dollars.

San Diego
July 26th 1887

Bernard King
Superintendent of Streets.
of the City of San Diego.

State of California
County and City of San Diego

By Virtue hereof I Bernard King Superintendent of Streets of the City of San Diego, in the County of San Diego State of California, by virtue of the authority vested in me as said Superintendent of Streets do authorize and empower William Osborn his agents or assigns to demand and receive the several assessments upon the assessment and Diagram hereto attached and this shall be his warrant for the same. — Bernard King Superintendent of Streets.

San Diego
July 26th
1887.

Countersigned by
M. D. Hamilton
President of the Board of Trustees

ASSESSMENT ROLL STREET, ORDINANCE 1

Lot No.	Block No.	LOCATION.	Ass. No. on Diagram	Frontage on ..... St. (In Feet.)	Rate Per Front Ft. Ass.	Amount of Assessment.	NAME OF CROSS STREET.	Frontage on Cross St.	Rate Per Front Ft. Ass. on ¼ of Bl'k	Amount of Assessment.	OWNER'S NAME.	Total Amt. Assessed.	REMARKS.

State of California }
County of San Diego }

William Osburn being first duly sworn says that he is the contractor named in the within warrant. That he has demanded payment of the said assessments within specified by calling upon the persons assessed and upon the agents of those who could not be conveniently found and demanding payment of the amount of each, several assessments. That where the name of the owner of the lot is stated as unknown on the assessment roll he has publicly demanded payment of the amount assessed on the premises assessed. That the assessments marked paid on the assessment roll have been fully paid and that those not marked paid remain unpaid to the full amount of each assessment as assessed. That the amount of the assessment remaining unpaid is Thirty nine hundred and Eighty three and 34/100 ($3983.34) Dollars, That the assessment Roll above referred to is hereto attached.

Subscribed and sworn to before me by Wm Osborne
on the 26th day of August, 1887.

(seal)

J W Prine
Notary public

9

ASSESSMENT ROLL ..... STREET, ORDINANCE 188

Lot No.	Block No.	LOCATION.	Ass. No. on Diagram	Frontage on ..... St. (In Feet.)	Rate Per Front Ft. Ass.	Amount of Assessment.	NAME OF CROSS STREET.	Frontage on Cross St.	Rate Per Front Ft. Ass. on ¼ of Bl'k	Amount of Assessment.	OWNER'S NAME.	Total Amt. Assessed.	REMARKS.
							F. Street						

Assessment for grading F. Street from the west side of Atlantic Street to the west side of 25th Street.

State of California
City of San Diego } ss.

Whereas: on the 18th day of April 1887 the Board of City Trustees of the city of San Diego duly passed its resolution of intention to improve (grade) F. Street from the West side of Atlantic Street to the West side of 25th, Street including the crossings thereof with the intersecting streets excepting 3rd, 4th, 5th, and 6th streets, and also excepting that portion of said F. Street between 5th, and 6th streets which are already graded; all in the City of San Diego, State of California, and—

Whereas: on the 22nd day of April 1887, W. G. Wheelon, Superintendent of Streets of said City— caused to be duly posted along the line of F. Street and on the said contemplated improvements in the manner and form required by law, due notice of the passage of resolution and:—

Whereas: on the 17th day of April 1887 W. G. Wheelon Superintendent of Streets of said City caused a notice of said contemplated improvements in form and manner required by law to be published for a period of 5 days in the San Diego Union, a daily newspaper designated by said Board of Trustees published and circulated in said City; and Whereas: after the expiration of ten days after the expiration of the time of the publication of said Notice and the expiration of fifteen days after the posting of Notice of said Resolution of Intention, to wit: on the 12th day of May the Trustees of the city of San Diego did by resolution order the said improvements to be made, and Whereas; after due and legal notice inviting sealed proposals for the grading of F. Street as aforesaid and in full compliance with the law in all such a contract for such work (grading) was duly let to Rudolf Nyman on the 28th day of June 1887 and,

Whereas; said contractor has fulfilled his contract to the undersigned Superintendent of Streets of said City. Now therefore, in conformity with sec. 7 of Chapter 153 of the laws of 1885, twenty-sixth session of the Legislature of the State of California and by virtue of the authority duly conferred on me by law, I do hereby assess upon the following lots and parts of lots and against the owners thereof the several sums set opposite each of said lots or parts of lots in the statement following which shows the rate per front foot assessed, the amount of each assessment, the name of the owner of each lot or part of lot known to me, and where unknown to me the name unknown is written opposite the number of lot, the amount assessed thereon and the number of lot or portion of lot assessed.

1 10

ASSESSMENT ROLL — H — STREET, ORDINANCE 188

Lot No.	Block No.	LOCATION.	Ass. No. on Diagram	Frontage on H St. (In Feet.)	Rate Per Front Ft. Ass.	Amount of Assessment.	NAME OF CROSS STREET.	Frontage on Cross St.	Rate Per Front Ft. Ass. on ¼ of Bl'k	Amount of Assessment.	OWNER'S NAME.	Total Amt. Assessed.	REMARKS.
A.	35	New Town	1	100	1.1203	112 03					Babcock Jr. ½ Unknown x	112 03	$56.02 CONCLUSIVELY PRESUMED PAID 56.02 9/27/87 21½ Pd by N. McLagan x
F	47	" "	2	100	1.1203	112 03					Leach & Parker Unknown	112 03	Paid
I	47	" "	3				California	50	.0302	1 51	M. Keating Unknown	1 51	Paid
H	47	" "	4				"	50	.0302	1 51	G. Hollenhoff Jr. Unknown	1 51	Paid
G	47	" "	5	100	1.1203	112 03	"	50	.0302	4 53	Babcock Jr. Unknown	116 56	Paid
L	35	" "	6	100	1.1203	112 03	"	50	.0302	4 53	Stanford & Greenleaf Unknown	116 56	Paid
K	35	" "	7				"	50	.0302	1 51	Leach & Parker Unknown	1 51	Paid
J	35	" "	8				"	50	.0302	1 51	M. Wilcox Unknown	1 51	Paid
L	36	" "	9				"	50	.0302	1 51	H. G. Wiggaine Unknown	1 51	Paid
B	36	" "	10				"	50	.0302	1 51	Unknown	1 51	Pd. to Geddes
A	36	" "	11	100	1.1203	112 03	"	50	.0302	4 53	Unknown x	116 56	Pd, Geddes
F	46	" "	12	100	1.1203	112 03	"	50	.0302	4 53	Leach & Parker Unknown	116 56	Paid
E	46	" "	13				"	50	.0302	1 51	Calif. Southern Unknown	1 51	Paid
D	46	" "	14				"	50	.0302	1 51	W. J. McNeely Unknown	1 51	Paid
I	46	" "	15				Arbie	50	.0438	2 19	M. Keating Unknown	2 19	Pd. by H.H. Daugherty 10/4/87
H	46	" "	16				"	50	.0438	2 19	G. Hollenhoff, Jr. Unknown	2 19	Pd by 10/5/87 to G. Hollenhoff Jr. 2.19
G	46	" "	17	100	1.1203	112 03	"	50	.0438	6 57	G. Hollenhoff Jr. Unknown x	118 60	" " " " "
L	36	" "	18	100	1.1203	112 03	"	50	.0438	6 57	H. Scott ¾ Unknown	118 60	Paid
K	36	" "	19				"	50	.0438	2 19	H. Scott ¼ Unknown	2 19	Paid
J	36	" "	20				"	50	.0438	2 19	H. Scott. Unknown	2 19	Paid
L	37	" "	21				"	50	.0438	2 19	Wm Scott Unknown	2 19	Paid
B	37	" "	22				"	50	.0438	2 19	Wm Scott. Unknown	2 19	Paid
A	37	" "	23	100	1.1203	112 03	"	50	.0438	6 57	Unknown	118 60	Paid
F	45	" "	24	100	1.1203	112 03	"	50	.0438	6 57	Unknown	118 60	Pd by Carlson for Cal. Fenn 9/22/87
E	45	" "	25				"	50	.0438	2 19	Cal. M. Fennier Unknown	2 19	Paid
D	45	" "	26				"	50	.0438	2 19	Fennier Unknown	2 19	Paid
I	45	" "	27				India	50	.0734	3 67	Wm. C.O. McLellen Unknown "	3 67	Pd 9/17/87
H	45	" "	28				"	50	.0734	3 67	Unknown "	3 67	Pd 9/17/87
G	45	" "	29	100	1.1203	112 03	"	50	.0734	11 01	Unknown	123 14	Pd 9/17/87
L	37	" "	30	100	1.1203	112 03	"	50	.0734	11 01	E.D. Buell Unknown x	123 04	Paid Sept 28th 1887.
K	37	" "	31				"	50	.0734	3 67	Jas. P. Rowes Unknown	3 67	CONCLUSIVELY PRESUMED PAID
J	37	" "	32				"	50	.0734	3 67	John R. Porter Unknown	3 67	CONCLUSIVELY PRESUMED PAID
L	Plaza de Pantoja	" "	33				"	50	.0734	3 67	Unknown	3 67	Pd to Geddes
B	Plaza de Pantoja	" "	34				"	50	.0734	3 67	Unknown	3 67	Pd to Geddes
A	Plaza de Pantoja	" "	35	100	1.1203	112 03	"	50	.0734	11 01	Unknown x	123 14	Pd to Geddes.
F	44	" "	36	100	1.1203	112 03	"	50	.0734	11 01	Unknown	123 14	Paid
E	44	" "	37				"	50	.0734	3 67	Unknown	3 67	Paid
D	44	" "	38				"	50	.0734	3 67	Unknown	3 67	E.D. Buell 9/27/87

ASSESSMENT ROLL ..... H ..... STREET, ORDINANCE 188

Lot No.	Block No.	LOCATION.	Ass. No. on Diagram	Frontage on H St. (In Feet.)	Rate Per Front Ft. Ass.	Amount of Assessment.		NAME OF CROSS STREET.	Frontage on Cross St.	Rate Per Front Ft. Ass. on ¼ of Bl'k	Amount of Assessment.		OWNER'S NAME.	Total Amt. Assessed.		REMARKS.
I	44	New Town	39					Columbia	50	.0494	2	47	Mrs Bassett Unknown	2	47	Pd 10/3/87.
H	44	" "	40					"	50	.0494	2	47	M. Sinks. Unknown	2	47	Pd 10/1/87.
G	44	" "	41	100	1.1203	112	03	"	50	.0494	7	41	Unknown	119	44	Pd in full by J.P. Cathis
L	Plaza de Pantoja	" "	42	100	1.1203	112	03	"	50	.0494	7	41	Unknown x	119	44	Pd to Geddes
K	Plaza de Pantoja	" "	43					"	50	.0494	2	47	Unknown	2	47	Pd to Geddes
J	de Pantoja	" "	44					"	50	.0494	2	47	Unknown	2	47	Pd to Geddes
I	38	" "	45					"	50	.0494	2	47	Unknown Refunding	2	47	Paid
B	38	" "	46					"	50	.0494	2	47	Unknown x	2	47	Pd to Geddes.
A	38	" "	47	100	1.1203	112	03	"	50	.0494	7	41	Unknown	119	44	Pd to Geddes.
F	43	" "	48	100	1.1203	112	03	"	50	.0494	7	41	Unknown x	119	44	Pd by Agnie 9/20/87
E	43	" "	49					"	50	.0494	2	47	Unknown	2	47	Pd 9/12/87
D	43	" "	50					"	50	.0494	2	47	Cal Noell Unknown	2	47	Pd to Geddes by Noell
I	43	" "	51					State	50	.08584	4	29	Cal Noell Unknown	4	29	Pd to Geddes. 9/20/87.
H	43	" "	52					"	50	.08584	4	29	Cyll Noell Unknown	4	29	Pd to Geddes. Geo Zeigler
G W-1/2 E 1/2	43	" "	53	100	1.1203	112	03	"	50	.08584	12	88	Noel Unknown	62 46 124 91		5 ac. 5 ac.
L	38	" "	54	100	1.1203	112	03	"	50	.08584	12	88	Zeigler Unknown x	64 60 124 91		Paid Paid to Geddis
K	38	" "	55					"	50	.08584	4	29	Unknown x	4	29	Paid to Geddes
J	38	" "	56					"	50	.08584	4	29	Unknown. x	4	29	Pd to Geddes
H	39	" "	57					"	50	.08584	4	29	H.S. Unknown. x	4	29	Paid
B	39	" "	58					"	50	.08584	4	29	U.S. Unknown. x	4	29	Paid
A	39	" "	59	100	1.1203	112	03	"	50	.08584	12	88	U.S. Unknown x	124	91	Paid
F	42	" "	60	100	1.1203	112	03	"	50	.08584	12	88	Unknown x	124	91	Pd to Geddis
E	42	" "	61					"	50	.08584	4	29	Unknown.	4	29	Paid
D	42	" "	62					"	50	.08584	4	29	CONCLUSIVELY PRESUMED PAID Unknown.	4	29	
I	42	" "	63					Union	50	.111	5	55	N.J. Walsh Unknown	5	55	Pd by N.J. Walsh 9/3/87
H	42	" "	64					"	50	.111	5	55	Unknown	5	55	Pd to Geddes 9/24/87
G	42	" "	65	100	1.1203	112	03	"	50	.111	16	65	Unknown x	36 93 128	68	W 32 ft pd to Geddes. Paid
L	39	" "	66	100	1.1203	112	03	"	50	.111	16	65	U.S. Unknown x	128	68	Paid
K	39	" "	67					"	50	.111	5	55	U.S. Unknown x	5	55	Paid
J	39	" "	68					"	50	.111	5	55	U.S. Unknown x	5	55	Paid
H	40	" "	69					"	50	.111	5	55	A Dolores. Unknown	5	55	Pd by D.A. de Pico
B	40	" "	70					"	50	.111	5	55	Unknown	5	55	Pd by McCoy to Geddes
A	40		71	100	1.1203	112	03	"	50	.111	16	65	D.A. Devoe Unknown	128	68	by D.A. Pelon Pd. 10/3/87. 60 ac 1
F	41		72	100	1.1203	112	03	"	50	.111	16	65	Wm Scott Unknown	128	68	Paid
E	41		73					"	50	.111	5	55	Wm Scott Unknown	5	55	Paid
D	41		74						50	.111	5	55	Wm Scott Unknown	5	55	Paid
I	41		75					Front	50	.07144	3	52	Col Noell. Unknown	8	52	Pd 10/1/87 by Capt Pringle
H	41		76					"	50	.07144	8	52	D. Zeiger Unknown	8	52	Pd 9/30/87
	41															

ASSESSMENT ROLL H. STREET, ORDINANCE 188

Lot No.	Block No.	LOCATION.	Ass. No. on Diagram	Frontage on H. St. (In Feet.)	Rate Per Front Ft. Ass.	Amount of Assessment.	NAME OF CROSS STREET.	Frontage on Cross St.	Rate Per Front Ft. Ass. on ¼ of Bl'k	Amount of Assessment.	OWNER'S NAME.	Total Amt. Assessed.	REMARKS.
G.	41	New Town.	77	100	1.1203.	112 03.	Hunt.	50 ft.	.07044	10 57	Mrs Geiger Unknown	122 60	Pd. Sept. 28/87.
L.	40	" "	78	100	1.1203	112 03.	"	50 "	.07044	10 57	Unknown	122 60	Paid
K.	40	" "	79				"	50 "	.07044	3 52	Unknown	3 52	Paid
J.	40	" "	80				"	50 "	.07044	3 52	Unknown	3 52	Paid
C.	D	Horton's Add.	81				"	50 "	.07044	3 52	Unknown	3 52	Pd 35c by Capt. H. Fellows.
B.	D	" "	82				"	50 "	.07044	3 52	Marie Delwal Unknown	3 52	Pd Geddes 10/4/87.
A.	D	" "	83	100	1.1203	112 03	"	50 "	.07044	10 57	Marie Delwal Unknown	122 60	Pd Geddes. 10/4/87
F.	C.	" "	84	100	1.1203	112 03	"	50 "	.07044	10 57	Mrs Eckert Unknown x	122 60	Pd. 10/3/87.
E.	C.	" "	85				"	50 "	.07044	3 52	Thomas Horan Unknown	3 52	Pd. 9/30/87 by M Keating
D.	C.	" "	86				"	50 "	.07044	3 52	Unknown	3 52	Paid
I.	C.	" "	87				First	50 "	.04582	2 25	Unknown	2 25	Pd by Dr J A Hoopes 9/15/87.
H.	C.	" "	88				"	50 "	.04582	2 25	J. H. Sinks Unknown	2 25	Pd 10/1/87
G.	C.	" "	89	100	1.1203	112 03	"	50 "	.04582	6 75	J. H. Sinks Unknown	118 78	Pd 10/1/87
L.	D.	" "	90	100	1.1203	112 03	"	50 "	.04582	6 75	J. J. McRea. Unknown x	118 78	Pd to Geddes.
K.	D.	" "	91				"	50 "	.04582	2 25	Mrs Rea. Unknown	2 25	Pd 9/17/87.
J.	D.	" "	92				"	50 "	.04582	2 25	C. Wolfenhoff Jr. Unknown	2 25	Pd. 10/8/87.
O.	66	" "	93				"	50 "	.04582	2 25	Rogers Lumber Co Unknown	2 25	Paid
B.	66	" "	94				"	50 "	.04582	2 25	Rogers Lumber Co. Unknown	2 25	Paid
A.	66	" "	95	100	1.1203	112 03	"	50 "	.04582	6 75	A. Overbaugh. Unknown	118 78	Paid
T.	65	" "	96	100	1.1203	112 03	"	50 "	.04582	6 75	H. H. Souther Unknown	118 78	Paid 11/16/87
E.	65	" "	97				"	50 "	.04582	2 26	Unknown	2 26	Pd by W. J. McNealy.
D.	65	" "	98				"	50 "	.04583	2 26	W. J. McNealy Unknown	2 26	Paid
I.	65	" "	99				Second	50 "	.0414	2 07	Unknown	2 07	Pd by Mrs. M. E. Blanchard.
H.	65	" "	100				"	50 "	.0414	2 07	Dail Stone Unknown	2 07	Paid
G.	65	" "	101	100	1.1203	112 03	"	50 "	.0414	6 21	Mrs Stone Unknown x	118 24	Paid
L.	66	" "	102	100	1.1203	112 03	"	50 "	.0414	6 21	R. Schiller Unknown x	118 24	½ Pd. by R Schiller 10/8/87 5/12 H.P. Johnson 9/15/87.
K.	66	" "	103				"	50 "	.0414	2 07	R. Schiller Unknown	2 07	½ Pd by R. Schiller 10/8/87. E ½ " H.P. Johnson 9/15/87.
J.	66	" "	104				"	50	.0414	2 07	Unknown	2 07	CONCLUSIVELY PRESUMED PAID
O.	67	" "	105				"	50	.0414	2 07	Unknown	2 07	CONCLUSIVELY PRESUMED PAID
B.	67	" "	106				"	50	.0414	2 07	Unknown	2 07	Pd. by Robt. Daily
X.	67	" "	107	100	1.1203	112 03	"	50	.0414	6 21	Unknown x	118 24	Pd [illegible] 10/8/87. J.H. Hoop.
F.	64	" "	108	100	1.1203	112 03	"	50	.0414	6 21	Moses Bush. Unknown x	118 24	Pd 10/10/87.
E.	64	" "	109				"	50	.0414	2 07	Moses Bush. Unknown x	2 07	Pd. 10/10/87.
D.	64	" "	110				"	50	.0414	2 07	Unknown	2 07	Paid
G.	64	" "	111	100	1.1203	112 03					Unknown x	112 03	Pd by M. A. Norsett
L.	67	" "	112	100	1.1203	112 03					Unknown x	112 03	Pd by Jno M. Allison
A.	68	" "	113	100	1.1203	112 03					Unknown x	112 03	Pd Geddes
H.	63.	" "	114	100	1.1203	112 03					Unknown x	112 03	Pd Geddes.

13

ASSESSMENT ROLL ... F ... STREET, ORDINANCE ... 188

Lot No.	Block No.	LOCATION.	Ass. No. on Diagram	Frontage on F... St. (In Feet.)	Rate Per Front Ft. Ass.	Amount of Assessment.		NAME OF CROSS STREET.	Frontage on Cross St.	Rate Per Front Ft. Ass. on ¼ of Bl'k	Amount of Assessment.		OWNER'S NAME.	Total Amt. Assessed.		REMARKS.
G.	63	Hortons Add.	115	100	1.1203	112	03						Unknown x	112	03	Pd. Geddes.
L.	68	" "	116	100	1.1203	112	03						Unknown x	112	03	Pd. Geddes.
A	69	" "	117	100	1.1203	112	03						Unknown x	112	03	Pd. Geddes.
F.	62	" "	118	100	1.1203	112	03						C.S. Kreichton Unknown	112	03	Pd 9/20/87 to Geddes.
G.	62 N ½	" "	119	100	1.1203	112	03						C.S. Kreichton Unknown	112	03	Pd 9/20/87 to Geddes.
L. N ½	69	" "	120	100	1.1203	112	03						Unknown	112	03	Pd to Geddes 9/15/87.
A	70	" "	121													
F	61	" "	122													
G.	61	" "	123													
L.	70	" "	124											~~112~~	~~03~~	
A.	71	" "	125	100	1.1283	112	03						Unknown	112	03	Pd 9/16/87. by G.D Grimes
F.	60	" "	126	100	1.1203	112	03						Reminding Unknown	112	03	Paid
L	60	" "	127					Seventh	50	.1438	7	19	T.J. Douglas. Unknown	7	19	Pd by Denny 10/7/87.
G.	60	" "	128					"	50	.1438	7	19	Dr Reminding Unknown	7	19	Paid
G.	60	" "	129	100	1.1203	112	03	"	50	.1438	21	57	Dr Reminding Unknown	133	60	Paid
L.	71	" "	130	100	1.1203	112	03	"	50	.1438	21	57	Jennes Keck Unknown	133	60.	Jennes Keck. Pd 10/10/87 by Parker for
K.	71	" "	131					"	50	.1438	7	19	Jennes Keck. Unknown	7	19	Pd 10/10/87 " " " "
C.	71	" "	132					"	50	.1438	7	19	C.M Hitchcock Unknown	7	19	Pd to Geddes.
D.	72	" "	133					"	50	.1438	7	19	Rev Nash Unknown	7	19	Paid
E.	72	" "	134					"	50	.1438	7	19	T.J. Daily Unknown	7	19	Paid
A	72	" "	135	100	1.1203	112	03	"	50	.1438	21	57	Hitchcock 1/2 Unknown	133	60	½ Pd to Geddes. ½ Pd H.O. Ward to Geddes.
F.	59	" "	136	100	1.1203	112	03	"	50	.1438	21	57	W. B. Kline Unknown	133	60	Pd 9/26/87
E.	59	" "	137					"	50	.1438	7	19	Kline Unknown	7	19	" " "
D	59	" "	138					"	50	.1438	7	19	Kline Unknown	7	19	" " "
L	59	" "	139					Eighth	50	.02554	1	28	Kline Unknown	1	28	" " "
H.	59	" "	140					"	50	.02554	1	28	Kline Unknown	1	28	" " " & 26462
G	59	" "	141	100	1.1203	112	03	"	50	.02554	3	83	Unknown	115	86	" " " "
L.	72	" "	142	100	1.1203	112	03	"	50	.02554	3	83	Unknown	115	86	Pd to Geddes.
K.	72	" "	143					"	50	.02554	1	28	Unknown	1	28	Pd to Geddes
C.	72.	" "	144					"	50	.02554	1	28	Unknown	1	28	Pd to Geddes.
L.	73.	" "	145					"	50	.02554	1	28	Unknown	1	28	Pd by Miss M.C. McGregor
B.	73	" "	146					"	50	.02554	1	28	T.J. Amory. Unknown	1	28	Pd by T.J. Douglas 10/7/87
A	73	" "	147	100	1.1203	112	03	"	50	.02554	3	82	O. Mallard. Unknown	115	85	Pd 9/12/87.
F.	58	" "	148	100	1.1203	112	03	"	50	.02554	3	82	Unknown	115	85	Pd to Geddes.
E	58	" "	149					"	50	.02554	1	28	Unknown	1	28	Pd to Geddes.
D.	58	" "	150					"	50	.02554	1	28	Unknown	1	28	Pd to Geddes.
L.	58	" "	151					Ninth	50	.0694	3	47	Unknown	3	47	Pd by Blackmer 9/7/87 345 W½ Pd. 9/7 G.D.G. Copies 9/15
H.	58	" "	152					"	50	.0694	3	47	Unknown	3	47	E½ H. Geddes.

ASSESSMENT ROLL — F — STREET, ORDINANCE 188

Lot No.	Block No.	LOCATION.	Ass. No. on Diagram	Frontage on F. St. (In Feet.)	Rate Per Front Ft. Ass.	Amount of Assessment.	Name of Cross Street.	Frontage on Cross St.	Rate Per Front Ft. Ass. on ¼ of Bl'k	Amount of Assessment.	OWNER'S NAME.	Total Amt. Assessed.	REMARKS.
													W.T. Pd by J.A. Ogden 6.22
G.	58	Horton's Add.	153	100	1.1203	112 03	Ninth	50	.0694	10 41	Unknown	122 44	Pd to Geddes 9/22/87. 62.96
L.	73	" "	154	100	1.1203	112 03	"	50	.0694	10 41	W.B. Wright Unknown	122 44	Paid
K.	73	" "	153				"	50	.0694	3 47	W.B. Wright Unknown	3 47	"
J.	73	" "	156				"	50	.0694	3 47	W.B. Wright Unknown	3 47	"
H	74	" "	157				"	50	.0694	3 47	Stapilton & Co Unknown	3 47	Paid
B	74	" "	158				"	50	.0694	3 47	Exp. of J.M. Hodge Unknown	3 47	
A	74	" "	159	100	1.1203	112 03	"	50	.0694	10 41	J.M. Hodge Unknown	122 44	
F	57	" "	160	100	1.1203	112 03	"	50	.0694	10 41	Unknown	122 44	Pd by D. Parnelle.
E	57	" "	161				"	50	.0694	3 47	Unknown	3 47	Pd by Katie Gregg. 345 9/26/87.
D	57	" "	162				"	50	.0694	3 47	Mrs. H. McCrowell. Unknown	3 47	Paid
I	57	" "	163				Tenth	50	.03512	1 76	Unknown	1 76	1.75 Pd by Mr Keating
H.	57	" "	164				"	50	.03512	1 76	Unknown	1 76	Pd to Geddes
G.	57	" "	165	100	1.1203	112 03	"	50	.03512	5 26	Unknown	117 29	Pd to Geddes.
L.	74	" "	166	100	1.1203	112 03	"	50	.03512	5 26	Unknown	117 29	Pd to Geddes.
K.	74	" "	167				"	50	.03512	1 76	Unknown	1 76	Pd 10/5/87. by Oscar Crackman.
J.	74	" "	168				"	50	.03512	1 76	Unknown	1 76	Pd 10/5/87 " " "
H.	75	" "	169				"	50	.03512	1 76	J.C. Holland. Unknown	1 76	Pd. 9/28/87
B.	75	" "	170				"	50	.03512	1 76	J.C. Holland Unknown	1 76	Pd 9/28/87
A.	75	" "	171	100	1.1203	112 03	"	50	.03512	5 26	J.C. Holland. Unknown	117 29	Pd 9/28/87.
F	56	" "	172	100	1.1203	112 03	"	50	.03512	5 26	Unknown	117 29	Pd to Geddes.
E.	56	" "	173				"	50	.03512	1 76	Unknown	1 76	Pd to Geddes.
D	56	" "	174				"	50	.03512	1 76	D. Hox Unknown	1 76	Paid
I	56	" "	175				Eleventh	50	.079	3 95	Unknown	3 95	Pd by Mary Burgess 9/24/87
H.	56	" "	176				"	50	.079	3 95	Unknown	3 95	" " " 9/24/87 Pd. 5/12 by J.L. Tenuth 9/24/87
G.	56	" "	177	100	1.1203	112 03	"	50	.079	11 85	Unknown	123 88	Pd to Geddes "G" 56 Hortons
L.	75	" "	178	100	1.1203	112 03	"	50	.079	11 85	Fiennan Unknown	120 88	Pd by G.H. Fiennan 9/29/87.
K.	75	" "	179				"	50	.079	3 95	Unknown	3 95	" " " 9/29/87. 5/12 Pd by J.C. Holland.
J.	75	" "	180				"	50	.079	3 95	J.C. Holland. Unknown	3 95	Pd by J.C. Holland. 9/29/87
H.	76	" "	181				"	50	.079	3 95	Unknown	3 95	Pd. 9/4/87. Mrs. A.G. Woolfard.
B.	76	" "	182				"	50	.079	3 95	H.A. Stevens Unknown	3 95	Pd 10/5/87. by H.A. Stevens
A.	76	" "	183	100	1.1203	112 03	"	50	.079	11 85	H.A. Stevens Unknown	123 88	Pd 5/12 53 by H. Stevens 9/26/87
F	55	" "	184	100	1.1203	112 03	"	50	.079	11 85	Jas Lewis Unknown	120 88	Pd 6.9th 9/12/87. 6 7/12 by J.S. Lewis Paid
E.	55	" "	185				"	50	.079	3 95	Jas Lewis Unknown	3 95	Pd 1.95 9/12/87. E 7/12 of E by Lewis Paid
D.	55	" "	186				"	50	.079	3 95	Bertha Cohen Unknown	3 95	Paid
G.	55	" "	187	100	1.1203	112 03					Unknown	112 03	Pd to Geddes.
L.	76	" "	188	100	1.1203	112 03					J.M. Leonard. Unknown	112 03	Pd 10/5/87. by Emeline Leonard.
A.	77	" "	189	100	1.1203	112 03					Mrs. M.L. Bancroft. Unknown	112 03	Pd 10/5/87.
F.	54	" "	190	100	1.1203	112 03					H.D. Gromjo Unknown	112 03	Paid

15

ASSESSMENT ROLL — F — STREET, ORDINANCE — 188

Lot No.	Block No.	LOCATION.	Ass. No. on Diagram	Frontage on F St. (In Feet.)	Rate Per Front Ft. Ass.	Amount of Assessment.	NAME OF CROSS STREET.	Frontage on Cross St.	Rate Per Front Ft. Ass. on ¼ of Bl'k	Amount of Assessment.	OWNER'S NAME.	Total Amt. Assessed.	REMARKS.
I	54	Horton's Add.	191				Thirteenth	50	.1683	8 41	N.J. Amejo Unknown	8 41	Pd to Geddes
H.	54	" "	192				"	50	.1682	8 41	Amejo Unknown	8 41	Pd to Geddes.
G.	54	" "	193	100	1.1203	112 03	"	50	.1682	25 23	Pauley Unknown	137 26	Pd 9/13/87
L.	77	" "	194	100	1.1203	112 03	"	50	.1682	25 23	Mrs M.G. Bancroft Unknown	137 26	Pd 10/5/87 Mrs Bancroft.
K.	77	" "	195				"	50	.1683	8 41	Bancroft Unknown	8 41	Pd 10/5/87
J.	77	" "	196				"	50	.1683	8 41	Bancroft. Unknown	8 41	Pd 10/5/87.
H.	78	" "	197				"	50	.1683	8 41	Unknown	8 41	Pd by C.J. Doyle
B.	78	" "	198				"	50	.1683	8 41	Unknown	8 41	Paid
A.	78	" "	199	100	1.1203	112 03	"	50	.1683	25 23	Unknown	137 26	Pd by Keating 9/17/87.
F.	53	" "	200	100	1.1203	112 03	"	50	.1683	25 23	Unknown	137 26	Paid
E.	53	" "	201				"	50	.1683	8 41	Unknown	8 41	Paid
D.	53	" "	202				"	50	.1683	8 41	Unknown	8 41	Pd by S.N. Coup. 9/23/87.
I	53	" "	203				Fourteenth	50	.1485	7 42	2 Unknown	7 42	2 Pd by S.N. Coup. 9/23/87.
H.	53	" "	204				"	50	.1485	7 42	2 J.P. Simpson Unknown	7 42	2 Paid
G.	53	" "	205	100	1.1203	112 03	"	50	.1485	22 27	2 Kate McConnick Unknown	134 88	2 Paid
L.	78	" "	206	100	1.1203	112 03	"	50	.1485	22 27	2 J.P. Simpson Unknown	134 88	2 Paid
K.	78	" "	207				"	50	.1485	7 42	2 Unknown	7 42	2 Pd by A.S. Jones. 9/28
J.	78	" "	208				"	50	.1485	7 42	2 H.V. Couch. Unknown	7 42	2 Pd 9/13/87.
H.	176	" "	209				"	50	.1485	7 42	2 A. Lapsen Unknown	7 42	2 Pd 10/8/87.
B.	176	" "	210				"	50	.1485	7 42	2 H. Seevert Unknown	7 42	2 ~~Lot 34 3/4 ft.~~
A.	176	" "	211	100	1.1203	112 03	"	50	.1485	22 27	2 Unknown E 34 3/4 ft.	134 30	2 Pd by W.C. Wentz 9/10/87. 2 Pd 66 2/3 ft by Carter for Howard. 10/8 2 Pd by W.C. Wentz.
F	177	" "	212	100	1.1203	112 03	"	50	.1485	22 27	2 Unknown E 34 3/4 ft.	134 30	2 Pd 66 2/3 ft by Carter for H. 10/8 2 Pd by W.C. Wentz.
E.	177	" "	213				"	50	.1485	7 42	2 Unknown E 34 3/4 ft.	7 42	2 Pd 66 2/3 ft by Carter for H. 10/8 2 R.R. Howard W 34 ft of E. 10/8/87 2 Paid Geddes
D.	177	" "	214				"	50	.1485.	7 42	2 Unknown	7 42	2 Pd 66 2/3 ft. by Howard to Geddes E 1/2 Pd. 9/19/87.
G.	177	" "	215	100	1.1203	112 03				14 85	Unknown	126 88	Pd by C.A. Wake 9/21/87.
L.	176	" "	216	100	1.1203	112 03				14 85	Unknown	126 88	" "
5	15	Cubbuwells Add.	217	40	1.1203	44 81				8 66	Unknown	53 47	Pd Geddes.
4	15	" "	218	40	1.1203	44 81				8 66	Unknown	53 47	Pd Geddes
3	15	" "	219	40	1.1203	44 81				8 66	Unknown	53 47	Pd. Geddes
2	15	" "	220	40	1.1203	44 81				8 66	Unknown	53 47	Pd Geddes
1	15	" "	221	40	1.1203	44 81	Fifteenth	150	2165	41 13	2 Unknown	87 87	Pd Geddes.
10	6	" "	222	40	1.1203	44 81	"	150	2165	41 13	2 Unknown	87 87	Pd. 9/26/87. W.C. Hamilton
9	6	" "	223	40	1.1203	44 81				8 66	Unknown	53 47	Pd 9/26/87. "
8	6	" "	224	40	1.1203	44 81				8 66	Unknown	53 47	H.P. Whitney Pd 9/12/87
7	6	" "	225	40	1.1203	44 81				8 66	Unknown	53 47	" "
6	6	" "	226	40	1.1203	44 81				8 66	Unknown	53 47	" "
9	7	" "	227				Fifteenth.	50	2165	10 82	2 Unknown	10 82	2 Pd by Miss W.C. Curtis
8	7	" "	228				"	50	2165	10 82	2 Unknown	10 82	2 " " 9/29/87

17.

ASSESSMENT ROLL — F — STREET, ORDINANCE 188

Lot No.	Block No.	LOCATION.	Ass. No. on Diagram	Frontage on F... St. (In Feet.)	Rate Per Front Ft. Ass.	Amount of Assessment.	NAME OF CROSS STREET.	Frontage on Cross St.	Rate Per Front Ft. Ass. on ¼ of Bl'k	Amount of Assessment.	OWNER'S NAME.	Total Amt. Assessed.	REMARKS.
11	11	Caldwell's Add.	267				Eighteenth	50	.1834	9 17	Unknown	9 17	Paid
10	11	" "	268				"	50	.1834	9 17	Jno. Wright Unknown	9 17	Pd 9/29/87.
3	11	" "	269				Nineteenth	50	.2026	10 13	Unknown	10 13	Pd by W.G. Tory
2	11	" "	276				"	50	.2026	10 13	J.P. Rand. Unknown	10 13	CONCLUSIVELY PRESUMED PAID ✓
1	11	" "	271	100	1.1203	112 03	"	50	.2026	36 39	Unknown	142 42	Pd to Geddes 9/3/87.
6	10	" "	273	100	1.1203	112 03	"	50	.2026	36 39	Unknown	142 42	Pd. 9/7/87.
5	10	" "	273				"	50	.2026	10 13	Unknown	10 13	Pd 9/17/87.
4	10	" "	274				"	50	.2026	10 13	J. Nash Unknown	10 13	Paid
4	49	N ths Add.	275				"	50	.2026	10 13	Mrs Wilcox Unknown	10 13	Paid
5	49	" "	276				"	50	.2026	18 13	Mrs M.E. Seaton & al. Unknown	18 13	Pd 9/13/87.
6	49	" "	277	100	1.1203	112 03	"	50	.2026	30 39	Mrs M.E. Seaton & al. Unknown	142 42	Pd 9/13/87.
1	60	" "	278	100	1.1203	112 03	"	50	2026	30 39	J.F. Scott Unknown	142 42	Paid
2	60	" "	279				"	50	.2026	10 13	J.F. Scott Unknown	10 13	Paid
3	60	" "	280				"	50	2026	10 13	J.F. Scott. Unknown	10 13	Paid
9	60	" "	281				Twentieth	50	.1286	6 43	Wm Scott Unknown	6 43	Paid
8	60	" "	282				"	50	.1286	6 43	W Scott Unknown	6 43	Paid
7	60	" "	283	100	1.1203	112 03	"	50	.1286	19 29	Wm Scott. Unknown	131 22	Paid.
12	49	" "	284	100	1.1203	112 03	"	50	.1286	19 29	Unknown	131 22	Pd 9/27/87
11	49	" "	285				"	50	.1286	6 43	Unknown	6 43	Pd to Geddes.
10	49	" "	286				"	50	.1286	6 43	Unknown	6 43	Paid
4	48	" "	287				"	50	.1286	6 43	Unknown	6 43	10/10/87. Pd by Capt. Dillingham
5	48	" "	288				"	50	.1286	6 43	Unknown	6 43	" " "
6	48	" "	289	100	1.1203	112 03	"	50	.1286	19 29	Unknown	131 22	" " "
1	61	" "	290	100	1.1203	112 03	"	50	.1286	19 29	J.K. Code Unknown	131 22	Pd under protest by J.K. Code 10/5/87.
2	61	" "	291				"	50	.1286	6 43	J.K. Code. Unknown	6 43	Pd. under Protest by J.K. Code 10/5/87
8	61	" "	292				"	50	.1286	6 43	Miss Coil. Unknown	6 43	CONCLUSIVELY PRESUMED PAID ✓
9	61	" "	293				Twenty first	50	.1622	8 11	Olmsted. Unknown	8 11	Paid
8	61	" "	294				"	50	.1622	8 11	Moelfunnel. Unknown	8 11	Paid
7	61	" "	295	100	1.1203	112 03	"	50	.1622	24 33	Olmsted. Unknown	136 36	Paid
12	48	" "	296	100	1.1203	112 03	"	50	.1622	24 33	J.S. Buck. Unknown	136 36	Pd by J.S. Buck 9/28
11	48	" "	297				"	50	.1622	8 11	Unknown	8 11	" "
10	48	" "	298				"	50	.1622	8 11	Unknown	8 11	" "
4	47	" "	299				"	50	.1622	8 11	Unknown	8 11	Pd by J.H. Eckel. 9/30.
5	47	" "	300				"	50	.1622	8 11	Unknown	8 11	Paid
6	47	" "	301	100	1.1203	112 03	"	50	.1622	24 33	Unknown	136 36	Paid
1	62	" "	302	100	1.1203	112 03	"	50	.1622	24 33	Unknown	136 36	Pd Geddes.
2	62	" "	303				"	50	.1622	8 11	Unknown	8 11	Pd "
3	62	" "	304				"	50	.1622	8 11	Unknown	8 11	Pd "

7

ASSESSMENT ROLL — F — STREET, ORDINANCE 16 188

Lot No.	Block No.	LOCATION.	Ass. No. on Diagram	Frontage on F. St. (In Feet.)	Rate Per Front Ft. Ass.	Amount of Assessment.		Name of Cross Street.	Frontage on Cross St.	Rate Per Front Ft. Ass. on ¼ of Bl'k	Amount of Assessment.		Owner's Name.	Total Amt. Assessed.		Remarks.
7	7	Cubberwells Add.	229	100	1.1203	112	03	Fifteenth	50	.224	33	47	Unknown	144	50	2 Pd by Miss A.A. Curtiss 9/29/87
12	14	" "	230	100	1.1203	112	03	"	50	.224	33	47	Unknown	144	50	2 Pd to Geddes.
11	14	" "	231					"	50	.224	10	82	Unknown Mrs. Merrill	10	82	2 Paid
10	14	" "	232					"	50	.224	10	82	Unknown Mrs. C. Clark.	10	82	2 Pd 10 - 10/5/87. CONCLUSIVELY PRESUMED PAID
3	14	" "	233					Sixteenth	50	.2223	11	11	Unknown Gaskill	11	11	Pd 10/1/87 4th inst
2	14	" "	234					"	50	.2223	11	11	Unknown Gaskill	11	11	Pd 10/1/87. "
1	14	" "	235	100	1.1203	112	03	"	50	.2222	33	33	Unknown Gaskill	145	36	Pd 10/1/87. "
6	7	" "	236	100	1.1203	112	03	"	50	.2222	33	33	W/2 Miss Curtiss Unknown	145	36	Pd. 72.68 by Howard & Lyons Paid
5	7	" "	237					"	50	.2222	11	11	W/2 Miss Curtiss Unknown	11	11	Pd. 55.6 by Howard & Lyons Paid
4	7	" "	238					"	50	.2222	11	11	Unknown Miss Curtiss	11	11	Pd. 9/29/87
9	8	" "	239					"	50	.2222	11	11	Unknown	11	11	Pd Geddes
8	8	" "	240					"	50	.2222	11	11	Unknown	11	11	Pd Geddes.
7	8	" "	241	100	1.1203	112	03	"	50	.2222	33	33	Unknown	145	36	Pd Geddes.
12	13	" "	242	100	1.1203	112	03	"	50	.2222	33	33	Unknown	145	36	Pd. by Heath 9/29/87
11	13	" "	243					"	50	.2222	11	11	Unknown	11	11	" "
10	13	" "	244					"	50	.2222	11	11	Unknown	11	11	" "
3	13	" "	245					Seventeenth	50	.393	19	65	Unknown	19	65	" "
2	13	" "	246					"	50	.393	19	65	Unknown	19	65	" "
1	13	" "	247	100	1.1203	112	03	"	50	393	58	95	Unknown	170	98	" "
6	8	" "	248	100	1.1203	112	03	"	50	.393	58	95	Unknown	170	98	Pd Geddes
5	8	" "	249					"	50	.393	19	65	Unknown	19	65	Pd Geddes.
4	8	" "	250					"	50	.393	19	65	Unknown	19	65	Pd "
9	9	" "	251					"	50	.393	19	65	Unknown	19	65	Pd "
8	9	" "	252					"	50	.393	19	65	Unknown	19	65	Pd "
7	9	" "	253	100	1.1203	112	03	"	50	.393	58	95	Unknown	170	98	Pd "
12	12	" "	254	100	1.1203	112	03	"	50	.393	58	95	Unknown	170	98	Pd "
11	12	" "	255					"	50	.393	19	65	Unknown	19	65	Pd "
10	12	" "	256					"	50	.393	19	65	Unknown	19	65	Pd "
2	12	" "	257					Eighteenth	50	.1834	9	17	Unknown	9	17	Pd. "
3	12	" "	258					"	50	.1834	9	17	Unknown	9	17	Pd. "
1	12	" "	259	100	1.1203	112	03	"	50	.1834	27	51	Unknown	139	54	Pd. "
6	9	" "	260	100	1.1203	112	03	"	50	.1834	27	51	Unknown	139	54	Pd by Henry Skofer.
5	9	" "	261					"	50	.1834	9	17	W. Nash Unknown	9	17	" " " Athens
4	9	" "	262					"	50	.1834	9	17	W. Nash. Unknown	9	17	" " "
9	10	" "	263					"	50	.1834	9	17	W. Nash. Unknown	9	17	Paid
8	10	" "	264					"	50	.1834	9	17	Unknown	9	17	Pd " L Sauerland
7	10	" "	265	100	1.1203	112	03	"	50	.1834	27	51	Unknown	139	54	Pd " "
12	11	" "	266	100	1.1203	112	03	"	50	.1834	27	51	Unknown.	139	54	Pd to Geddes. 9/12/87

9

ASSESSMENT ROLL — F — STREET, ORDINANCE 188

18

Lot No.	Block No.	LOCATION.	Ass. No. on Diagram	Frontage on F... St. (In Feet.)	Rate Per Front Ft. Ass.	Amount of Assessment.	NAME OF CROSS STREET.	Frontage on Cross St.	Rate Per Front Ft. Ass. on ¼ of Bl'k	Amount of Assessment.	OWNER'S NAME.	Total Amt. Assessed.	REMARKS.
9	62	Attis Add	305				Twenty second	50	.0534	2 67	Unknown	2 67	Pd Geddes
8	62	" "	306				"	50	.0534	2 67	Unknown	2 67	Pd "
7	62	" "	307	100	1.1203	112 03	"	50	.0534	8 01	Unknown	120 04	Pd "
12	47	" "	308	100	1.1203	112 03	"	50	.0534	8 01	Unknown N.D. Mowery.	120 04	Paid
11	47	" "	309				"	50	.0534	2 67	Unknown	2 67	Paid
10	47	" "	310				"	50	.0534	2 67	Unknown	2 67	Paid
4	46	" "	311				"	50	.0534	2 67	Unknown	2 67	CONCLUSIVELY PAID
5	46	" "	312				"	50	.0534	2 67	Unknown Chas. Harlow's	2 67	Paid
6	46	" "	313	100	1.1203	112 03	"	50	.0534	8 01	Unknown Chas Harlow's.	120 04	Paid
1	63	" "	314	100	1.1203	112 03	"	50	.0534	8 01	Unknown	120 04	Paid
2	63	" "	315				"	50	.0534	2 67	Unknown Miss M. Murphy	2 67	Paid
3	63	" "	316				"	50	.0534	2 67	Unknown A.G. Staines	2 67	Pd to Geddes.
9	63	" "	317				Twenty third	50	.126	6 30	A L Wilcox	6 30	Paid Aug 13/97
8	63	" "	318				"	50	.126	6 30		6 30	Pd to Geddes.
7	63	" "	319	100	1.1203	112 03	"	50	.126	18 90		130 93	Pd " "
12	46	" "	320	100	1.1203	112 03	"	50	.126	18 90	Chas. Harlow.	130 93	Paid
11	46	" "	321				"	50	.126	6 30	Chas Harlow.	6 30	Paid
10	46	" "	322				"	50	.126	6 30		6 30	L.L. Davenport. Pd 9/12/87
4	F.	" "	323				23rd + 24th	50	.126	6 30			
								50	.0654	3 27	Dr. R.J. Gregg.	9 57	Pd 10/3/87.
5	F.	" "	224				23rd + 24th	50	.126	6 30			
								50	.0654	3 27	Per "	9 57	Pd 10/3/87
6	F.	" "	325	150	1.1203	168 05	23rd + 24th	50	.126	15 75			
								50	.0654	8 18	"	191 98	Pd 10/3/87. CONCLUSIVELY
1	G.	" "	326	150	1.1203	168 05	23rd + 24th	50	.126	15 75			
								50	.0654	8 18	See H.H. Att.	191 98	Pd. 10/25 9/12/97 PAID
e	G.	" "	827		1.1203		23rd + 24th	50	.126	6 30			
								50	.0654	3 27	"	9 57	" 957 9/12/87
8	G.	" "	328		1.1203		23rd + 24th	50	.126	6 30			
								50		3 27	"	9 57	" 957 9/12/87
24	17	Breed & Chase's Add.	329	25	1.1203	28 02	Twenty fourth	140	.0654	10 79	J.N. Prout.	38 81	Paid
23	17	" "	330	25	1.1203	28 02			.0654	1 63	"	29 65	Paid
22	17	" "	331	25	1.1203	28 02			.0654	1 63	"	29 65	Paid
21	17	" "	332	25	1.1203	28 02			.0654	1 63	"	29 65	Paid
20	17	" "	333	25	1.1203	28 02			.0654	1 63	D. Schuyler.	29 65	Oct. 8. 87 Pd
19	17	" "	334	25	1.1203	28 02			.0654	1 63	"	29 65	" "
18	17	" "	335	25	1.1203	28 02			.0654	1 63	"	29 65	" "
17	17	" "	336	25	1.1203	28 02			.0654	1 63	"	29 65	" "
16	17	" "	337	25	1.1203	28 02			.0654	1 63	"	29 65	" "
15	17	" "	338	25	1.1203	28 02			.0654	1 63	"	29 65	" "
14	17	" "	339	25	1.1203	28 02			.0654	1 63	"	29 65	" "
13	17	" "	340	25	1.1203	28 02			.0654	1 63	E.J. Ohearn.	29 65	Pd 10/3/87 for Briggs
12	17	" "	341	25	1.1203	28 02						28 02	" "
11	17	" "	342	25	1.1203	28 02						28 02	" "

19

ASSESSMENT ROLL F. STREET, ORDINANCE 188

Lot No.	Block No.	LOCATION.	Ass. No. on Diagram	Frontage on F. St. (In Feet.)	Rate Per Front Ft. Ass.	Amount of Assessment.	NAME OF CROSS STREET.	Frontage on Cross St.	Rate Per Front Ft. Ass. on ¼ of Bl'k	Amount of Assessment.	OWNER'S NAME.	Total Amt. Assessed.	REMARKS.
10	X7	Bird & Chase's Add.	343	25	/.1203	28 02					E.J. Oheam.	28 02	Pd 10/3/87. for Briggs
9	X7	" "	344	25	/.1203	28 02					"	28 02	" "
8	X7	" "	345	25	/.1203	28 02					"	28 02	" "
7	X7	" "	346	25	/.1203	28 02						28 02	Paid
6	X7	" "	347	25	/.1203	28 02						28 02	Paid
5	X7	" "	348	25	/.1203	28 02						28 02	Paid
4	X7	" "	349	25	/.1203	28 02						28 02	Paid
3	X7	" "	350	25	/.1203	28 02						28 02	Paid
2	X7	" "	351	25	/.1203	28 02						28 02	Pd 10/5/87. F.S. Plimpton
1	X7	" "	352	25	/.1203	28 02						28 02	Pd 10/5/87. F.S. Plimpton
48	X6	" "	353	25	/.1203	28 02					Bartlett.	28 02	Paid
47	X6	" "	354	25	/.1203	28 02					"	28 02	Paid
46	X6	" "	355	25	/.1203	28 02					"	28 02	Paid
45	X6	" "	356	25	/.1203	28 02					"	28 02	Paid
44	X6	" "	357	25	/.1203	28 02					"	28 02	Paid
43	X6	" "	358	25	/.1203	28 02					"	28 02	Paid
42	X6	" "	359	25	/.1203	28 02					"	28 02	Paid
41	X6	" "	360	25	/.1203	28 02					"	28 02	Paid
40	X6	" "	361	25	/.1203	28 02					"	28 02	Paid
39	X6	" "	362	25	/.1203	28 02					"	28 02	Paid
38	X6	" "	363	25	/.1203	28 02					"	28 02	Paid
37	X6	" "	364	25	/.1203	28 01					"	28 01	Paid
86	X6	" "	365	25	/.1203	28 01			1 63	2	"	29 64	2 Paid
85	X6	" "	366	25	/.1203	28 01			1 63	2	"	29 64	2 Paid
34	X6	" "	367	25	/.1203	28 01			1 60	2	"	29 64	2 Paid
33	X6	" "	368	25	/.1203	28 01			1 63	2	"	29 64	2 Paid
32	X6	" "	369	25	/.1203	28 01			1 68	2	"	29 64	2 Paid
31	X6	" "	370	25	/.1203	28 01			1 68	2	"	29 64	2 Paid
30	X6	" "	371	25	/.1203	28 01			1 63	2	"	29 64	2 Paid
29	X6	" "	372	25	/.1203	28 01			1 68	2	"	29 64	2 Paid
28	X6	" "	373	25	/.1203	28 01			1 68	2	"	29 64	2 Paid
27	X6	" "	374	25	/.1203	28 01			1 68	2	"	29 64	2 Paid
26	X6	" "	375	25	/.1203	28 01			1 68	2	"	29 64	2 Paid
25	X6	" "	376	25	/.1203	28 01	Twenty fourth	140	.0654	10 79	"	38 80	38 Paid

BREED'S & CHASE'S ADDITION.

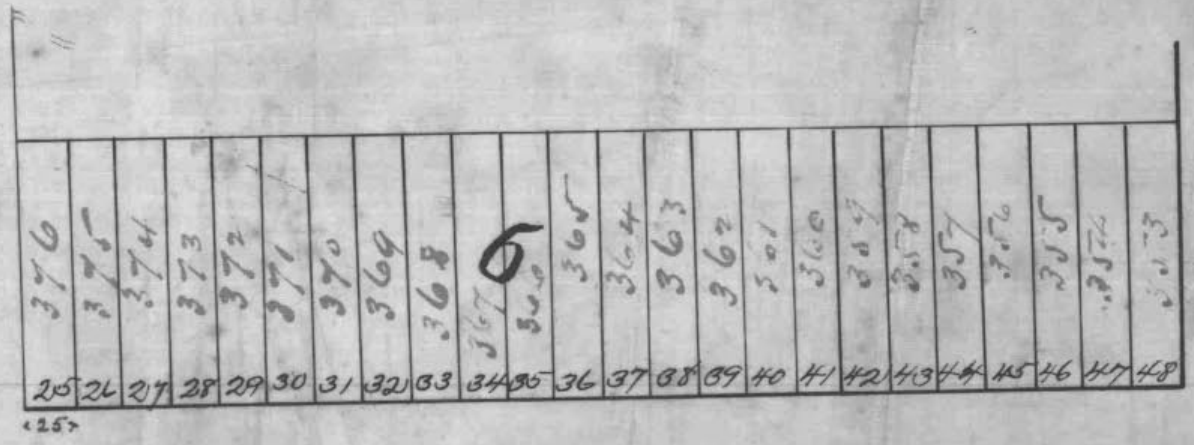

(25)

24 TH

11

20

ASSESSMENT ROLL ..... STREET, ORDINANCE 188

Lot No.	Block No.	LOCATION.	Ass. No. on Diagram	Frontage on ..... St. (In Feet.)	Rate Per Front Ft. Ass.	Amount of Assessment.	NAME OF CROSS STREET.	Frontage on Cross St.	Rate Per Front Ft. Ass. on ¼ of Bl'k	Amount of Assessment.	OWNER'S NAME.	Total Amt. Assessed.	REMARKS.

Which assessment is made in compliance with a certain contract made on the 28th day of June, 1887. by and between Bernard King, Superintendent of Streets of the City of San Diego, and Rudolf Ayman for the grading of F. Street including the sidewalks thereof and the entire crossings thereof with the streets intersecting the same, from the West side of Atlantic Street to the West side of 25th Street all in the City of San Diego, State of California, which grading has been fully done and performed in pursuance of said contract, and to the satisfaction of the Superintendent of Streets, and for the purpose of paying for said work the amount provided in said contract, to wit:- Seventeen thousand three hundred and seventy three dollars and thirty one hundredths ($17.373.$^{30}_{100}$). for grading said F. Street, and Eight hundred and ninety seven dollars ($897.$^{00}_{100}$) incidental expenses, making a total of Eighteen thousand two hundred and seventy dollars and thirty one hundredths ($18.270.$^{30}_{100}$).

Bernard King
Superintendent of Streets
San Diego Sept. 6th, 1887. of the City of San Diego

State of California }
City of San Diego }

By virtue hereof I, Bernard King, Superintendent of Streets of the City of San Diego, State of California, by virtue of the authority vested in me, as said Superintendent of Streets of said city, do authorize and empower Rudolf Ayman, his agents or assigns, to demand and receive the several assessments upon the assessments and diagram hereto attached, and this shall be his warrant for the same.

San Diego, Sept. 6th, 1887.

Bernard King
Superintendent of Streets
of the City of San Diego.

21

ASSESSMENT ROLL ..... STREET, ORDINANCE 188

Lot No.	Block No.	LOCATION.	Ass. No. on Diagram	Frontage on ..... St. (In Feet.)	Rate Per Front Ft. Ass.	Amount of Assessment.	NAME OF CROSS STREET.	Frontage on Cross St.	Rate Per Front Ft. Ass. on 1/4 of Bl'k	Amount of Assessment.	OWNER'S NAME.	Total Amt. Assessed.	REMARKS.

San Diego, California October 5th 1887.

To the duly authorized & the duly authorized agents of Rudolf Aseman of the Assessment for the grading of F Street in the City of San Diego, State of California, do hereby certify that we have collected Eleven Thousand two hundred and seventy three and 26/100 ($11.273 26/100) dollars of the said assessment made by the Superintendent of Streets of said City, and that there now remains due and unpaid of the said assessment for the grading of said F Street in said City, the sum of Sixe thousand nine hundred and eighty six and 34/100 ($6986 34/100) dollars.

Parrish and Mossholder, agents of Rudolf Aseman.

State of California }
County of San Diego }

W. J. Mossholder, being duly sworn, says as follows: I am one of the agents of Rudolf Aseman for the collection of the Assessment made by the Superintendent of Streets of the City of San Diego County of San Diego, State of California, for the grading of F Street and those portions of the Streets crossed and intersected by said F Street, all in the City of San Diego, County of San Diego, State of California, and I have read the foregoing return and report of the collection of said F Street assessment and know the contents thereof and that it is true of my own knowledge.

W. J. Mossholder

Subscribed and sworn to before me this 5th day of October 1887. A. H. Sweet Notary Public.

Seal

State of California }
County of San Diego }

J. S. Arthur being duly sworn says as follows: in behalf of and for Rudolf Aseman I went upon the following described lots and blocks ~~~~ and publicly demanded payment in the name and on the behalf of Rudolf Aseman of the amount assessed on each lot or part of lot and that said demand of said unpaid portion amounting to $69.86, 34/100 was made by me between the hours of 7 A.M. & 5 P.M. of the fourth day of October, 1887, and that the same nor any portion thereof has been paid to me and that the amount assessed and demanded as aforesaid against each lot has not been paid nor any part thereof, nor has the whole amount or any part of said unpaid portion been paid. J. S. Arthur.

Subscribed and sworn to before me this 5th day of October, 1887.

Seal

A. H. Sweet Notary Public.

Seventh Street from the South side of M Street to the South line of the City Park.

Assessment for Grading

State of California }
County and City of San Diego }

Whereas; on the 27th day of May 1887, the Board of Trustees of the City of San Diego State of California, duly passed its resolution to improve the grade of Seventh Street from the South side of M Street to the South line of the City Park. including the crossings thereof with the intersecting streets excepting, A. B. F. G. H. and K Streets which are already graded, all in the City of San Diego and Satate of California, and

Whereas; on the 2d day of June 1887, Bernard King Superintendent of Streets of the City of San Diego caused to be duly posted along the line of said Seventh Street and of the said contemplated improvements, in the form and manner required by law due notice of the passage of said resolution, and

Whereas; on the 1st day of June 1887, Bernard King, Superintendent of Streets of said City, caused a notice of said contemplated improvements in the form and manner required by law to be published for a period of five days in the San Diego Union, a daily newspaper designated by said Board of Trustees, published and circulated in said City, and

Whereas; after the expiration of ten days after the expiration of the time of publication of said notice and the expiration of fifteen days after the posting of the notices of said resolution of intention, to wit: On the 27th day of May 1887 the Trustees of the City of San Diego, did by resolution order said improvements to be made, and

Whereas after due and legal notice inviting sealed proposals for the grading of said Seventh Street as aforesaid and in full compliance with the law in all respects, a contract for such grading was duly let to Rudolf Ahnau on the 20th day of July 1887, and

Whereas said Contractor has fulfilled his contract to the satisfaction of the undersigned Superintendent of Streets of said City

Now Therefore: In conformity with Section 7 Chapter 153 of the laws of 1885 twenty sixth session of the Legislature of the State of California and By virtue of the authority duly conferred on me by law, there is hereby assessed on the following lots and parts of lots and against the owners thereof the several sums set opposite each of said lots or parts of lots in the statement following which shows the rate per front foot assessed, the amount of each assessment the name of the owner of each lot or part of lot known to me and where unknown to me the word unknown is written opposite the number of lot the amount assessed thereon and the number of lot or portion of lot or portion of lot assessed.

24

ASSESSMENT ROLL Seventh STREET, ORDINANCE 188

Lot No.	Block No.	LOCATION.	Ass. No. on Diagram	Frontage on 7th St. (In Feet.)	Rate Per Front Ft. Ass.	Amount of Assessment.	NAME OF CROSS STREET.	Frontage on Cross St.	Rate Per Front Ft. Ass. on ¼ of Bl'k	Amount of Assessment.	OWNER'S NAME.	Total Amt. Assessed.	REMARKS.
D	146	Wortons Add.	1	50	1.196	59 80					Unknown	59 80	Paid
E	146	"	2	50	1.196	59 80					Unknown	59 80	Paid
F	146	"	3	50	1.196	59 80					Unknown	59 80	Paid
G	145	"	4	50	1.196	59 80					Unknown	59 80	Paid
H	145	"	5	50	1.196	59 80					Unknown	59 80	Paid
I	145	"	6	50	1.196	59 80					Unknown	59 80	Paid
J	145	"	7	50	1.196	59 80				4 45	Unknown	64 25	Paid
K	145	"	8	50	1.196	59 80				4 45	Unknown	64 25	Paid
L	145	"	9	50	1.196	59 80	L. St.	10 of 1.08905		13 36	Unknown	73 16	Paid
A	146	"	10	50	1.196	59 80	" "	10 of 1.08905		13 36	Unknown	73 16	Paid
B	146	"	11	50	1.196	59 80				4 45	Unknown	64 25	Paid
C	146	"	12	50	1.196	59 80				4 45	Unknown	64 25	Paid
D	134	"	13	50	1.196	59 80				4 45	Unknown	64 25	Paid
E	134	"	14	50	1.196	59 80				4 45	Unknown	64 25	Paid
F	134	"	15	50	1.196	59 80	L. St.	10 of 1.08905		13 36	Unknown	73 16	Paid
G	138	"	16	50	1.196	59 80	" "	10 of 1.08905		13 36	Unknown	73 16	Paid
H	138	"	17	50	1.196	59 80				4 45	Unknown	64 25	Paid
I	138	"	18	50	1.196	59 80				4 46	Unknown	64 26	Paid
J	138	"	19	50	1.196	59 80				89 05	Unknown	59 80	S½ Pd. CONCLUSIVELY PRESUMED PAID
K	138	"	20	50	1.196	59 80					Unknown	59 80	Paid
L	138	"	21	50	1.196	59 80					Unknown	59 80	Paid
A	137	"	22	50	1.196	59 80					Unknown	59 80	Paid
B	137	"	23	50	1.196	59 80					Unknown	59 80	CONCLUSIVELY PRESUMED PAID
C	137	"	24	50	1.196	59 80					Unknown	59 80	Paid
D	124	"	25	50	1.196	59 80					Unknown	59 80	Paid
E	124	"	26	50	1.196	59 80					Unknown	59 80	Paid
F	124	"	27	50	1.196	59 80					Unknown	59 80	CONCLUSIVELY PRESUMED PAID
G	123	"	28	50	1.196	59 80					Unknown	59 80	Paid
H	123	"	29	50	1.196	59 80					Unknown	59 80	Paid
I	123	"	30	50	1.196	59 80					Unknown	59 80	Paid
J	123	"	31	50	1.196	59 80				5 34½	Unknown	65 14½	Paid
K	123	"	32	50	1.196	59 80				5 34½	Unknown	65 14½	Paid
L	123	"	33	50	1.196	59 80	J. St	100 ft .1069		16 03½	Unknown	75 83½	Paid
A	124	"	34	50	1.196	59 80	" "	100 ft .1069		16 03½	Unknown	75 83½	Paid
B	124	"	35	50	1.196	59 80				5 34½	Unknown	65 14½	Paid
C	124	"	36	50	1.196	59 80				5 34½	Unknown	65 14½	Paid
D	111	"	37	50	1.196	59 80				5 34½	Unknown	65 14½	Paid
E	111	"	38	50	1.196	59 80				5 34½	Unknown	65 14½	Paid
						2272 40				64 14			
										153 19		2425 54	

25

ASSESSMENT ROLL Seventh STREET, ORDINANCE 188

Lot No.	Block No.	LOCATION.	Ass. No. on Diagram	Frontage on 7th St. (In Feet.)	Rate Per Front Ft. Ass.	Amount of Assessment.	NAME OF CROSS STREET.	Frontage on Cross St.	Rate Per Front Ft. Ass. on ¼ of Bl'k	Amount of Assessment.	OWNER'S NAME.	Total Amt. Assessed.	REMARKS.
						2272 40				153 19		2425 59	
F	111	Hortons Add	39	50	1.196	59 80	J. St.	100 ft.	.1069	16 03½	Unknown	75 83½	Paid
G	11½	"	40	50	1.196	59 80	" "	100 ft.	.1069	16 03½	Unknown	75 83½	Paid
H	11½	"	41	50	1.196	59 80				32 07 5 34½	Unknown	65 14½	Paid
I	11½	"	42	50	1.196	59 80				5 34½	Unknown	65 14½	Paid
J	11½	"	43	50	1.196	59 80				42 76 3 20½	Unknown	63 10½	Paid
K	11½	"	44	50	1.196	59 80				3 30½	Unknown	63 10½	Paid
L	11½	"	45	50	1.196	59 80	J St.	100 ft.	.0661	9 91½	Unknown	69 71½	Paid
M	111	"	46	50	1.196	59 80	" "	100 ft.	.0661	9 91½	Unknown	69 71½	Paid
B	111	"	47	50	1.196	59 80				3 30½	Unknown	63 10½	Paid
C	111	"	48	50	1.196	59 80				3 30½	Unknown	63 10½	Paid
D	98	"	49	50	1.196	59 80				3 30½	Unknown	63 10½	Paid
E	98	"	50	50	1.196	59 80				3 30½	Unknown	63 10½	Paid
F	98	"	51	50	1.196	59 80	J. St.	100 ft.	.0661	9 91½	Unknown	69 71½	Paid
G	97	"	52	50	1.196	59 80	" "	100 ft.	.0661	9 91½	Unknown	69 71½	Paid
H	97	"	53	50	1.196	59 80				3 30½	Unknown	63 10½	Paid
I	97	"	54	50	1.196	59 80				3 30½	Unknown	63 10½	Paid
J	97	"	55	50	1.196	59 80				66 10	Unknown	59 80	Paid
K	97	"	56	50	1.196	59 80					Unknown	59 80	Paid
L	97	"	57	50	1.196	59 80					Unknown	59 80	Paid
A	98	"	58	50	1.196	59 80					Unknown	59 80	Paid
B	98	"	59	50	1196	59 80					Unknown	59 80	Paid
C	98	"	60	50	1196	59 80					Unknown	59 80	Paid
D	85	"	61	50	1.196	59 80					Unknown	59 80	Paid
E	85	"	62	50	1196	59 80					Unknown	59 80	Paid
F	85	"	63	50	1.196	59 80					Unknown	59 80	Paid
G	86	"	64	50	1.196	59 80					Unknown	59 80	Paid
H	86	"	65	50	1.196	59 80					Unknown	59 80	Paid
I	86	"	66	50	1.196	59 80					Unknown	59 80	Paid
J	86	"	67	50	1.196	59 80				184	Unknown	67 64	Paid
K	86	"	68	50	1.196	59 80				184	Unknown	61 64	Paid
L	86	"	69	50	1.196	59 80	G St.	100 ft.	.0368	552	Unknown	65 32	Paid
A	85	"	70	50	1.196	59 80	" "	100 ft.	.0368	552	Unknown	65 32	Paid
B	85	"	71	50	1.196	59 80				184	Unknown	61 64	Paid
C	85	"	72	50	1.196	59 80				184	Unknown	61 64	Paid
D	72	"	73	50	1.196	59 80				184	Unknown	61 64	Paid
E	72	"	74	50	1.196	59 80				184	Unknown	61 64	Paid
F	72	"	75	50	1.196	59 80	G. St.	100 ft.	.0368	552	Unknown	65 32	Paid
G	71		76	50	1.196	59 80	" "	100 ft.	.0368	552	Unknown	65 32	Paid
						4544 80				33 12 / 2951 7		4839 97	

ASSESSMENT ROLL Seventh STREET, ORDINANCE 188

Lot No.	Block No.	LOCATION.	Ass. No. on Diagram	Frontage on 7th St. (In Feet.)	Rate Per Front Ft. Ass.	Amount of Assessment.	NAME OF CROSS STREET.	Frontage on Cross St.	Rate Per Front Ft. Ass. on 1/4 of Bl'k	Amount of Assessment.	OWNER'S NAME.	Total Amt. Assessed.	REMARKS.
						48 44 80				295 17		483 97	
H	71	Hortons Add.	77	50	1.196	59 80				184	Unknown	61 64	Paid
I	71	"	78	50	1.196	59 80				184	Unknown	61 64	Paid
J	71	"	79	50	1.196	59 80				3 68	Unknown	59 80	Paid
K	71	"	80	50	1.196	59 80					Unknown	59 80	Paid
L	71	"	81	50	1.196	59 80					Unknown	59 80	Paid
A	72	"	82	50	1.196	59 80	CONCLUSIVELY PRESUMED PAID				Unknown	59 80	CONCLUSIVELY PRESUMED PAID
B	72	"	83	50	1.196	59 80					Unknown	59 80	Paid
C	72	"	84	50	1.196	59 80					Unknown	59 80	Paid
D	59	"	85	50	1.196	59 80					Unknown	59 80	Paid
E	59	"	86	50	1.196	59 80					Unknown	59 80	Paid
F	59	"	87	50	1.196	59 80					Unknown	59 80	Paid
G	60	"	88	50	1.196	59 80					Unknown	59 80	Paid
H	60	"	89	50	1.196	59 80					Unknown	59 80	Paid
I	60	"	90	50	1.196	59 80					Unknown	59 80	Paid
J	60	"	91	50	1.196	59 80				3 90	Unknown	63 70	Paid
K	60	"	92	50	1.196	59 80				3 90	Unknown	63 70	Paid
L	60	"	93	50	1.196	59 80	E St.	100 ft.	.078	11 70	Unknown	71 50	Paid
A	59	"	94	50	1.196	59 80	" "	100 ft.	.078	11 70	Unknown	71 50	Paid
B	59	"	95	50	1.196	59 80				3 90	Unknown	63 70	Paid
C	59	"	96	50	1.196	59 80				3 90	Unknown	63 70	Paid
D	46	"	97	50	1.196	59 80				3 90	Unknown	63 70	Paid
E	46	"	98	50	1.196	59 80				3 90	Unknown	63 70	Paid
F	46	"	99	50	1.196	59 80	E. St.	100 ft.	.078	11 70	Unknown	71 50	Paid
G	45	"	100	50	1.196	59 80	" "	100 ft.	.078	11 70	Unknown	71 50	Paid
H	45	"	101	50	1.196	59 80				3 90	Unknown	63 70	Paid
I	45	"	102	50	1.196	59 80				3 90	Unknown	63 70	Paid
J	45	"	103	50	1.196	59 80				75 00	Unknown	59 80	Paid
K	45	"	104	50	1.196	59 80					Unknown	59 80	Paid
L	45	"	105	50	1.196	59 80					Unknown	59 80	Paid
A	46	"	106	50	1.196	59 80					Unknown	59 80	Paid
B	46	"	107	50	1.196	59 80					Unknown	59 80	Paid
C	46	"	108	50	1.196	59 80					Unknown	59 80	Paid
D	33	"	109	50	1.196	59 80					Unknown	59 80	Paid
E	33	"	110	50	1.196	59 80					Unknown	59 80	CONCLUSIVELY PRESUMED PAID
F	33	"	111	50	1.196	59 80					Unknown	59 80	CONCLUSIVELY PRESUMED PAID
G	34	"	112	50	1.196	59 80					Unknown	59 80	Paid
H	34	"	113	50	1.196	59 80					Unknown	59 80	Paid
I	34	"	114	50	1.196	59 80					Unknown	59 80	Paid
						6817 20				376 85		7194 05	

27

ASSESSMENT ROLL Seventh STREET, ORDINANCE 188

Lot No.	Block No.	LOCATION.	Ass. No. on Diagram	Frontage on ¼ St. (In Feet.)	Rate Per Front Ft. Ass.	Amount of Assessment.	NAME OF CROSS STREET.	Frontage on Cross St.	Rate Per Front Ft. Ass. on ¼ of Bl'k	Amount of Assessment.	OWNER'S NAME.	Total Amt. Assessed.	REMARKS.
						6817 20				376 85		7194 05	
J	34	Horton's Add.	115	50	1.196	59 80				1 69	Unknown	61 49	Paid
K	34	"	116	50	1.196	59 80				1 69	Unknown	61 49	Paid
L	34	"	117	50	1.196	59 80	C St.	100 ft	0338	5 07	Unknown	64 87	Paid
A	33	"	118	50	1.196	59 80	C. St.	100 ft.	0338	5 07	Unknown	64 87	Paid
B	33	"	119	50	1.196	59 80				1 69	Unknown	61 49	CONCLUSIVELY PRESUMED PAID
C	33	"	120	50	1.196	59 80				1 69	Unknown	61 49	Paid
D	20	"	121	50	1.196	59 80				1 69	Unknown	61 49	Paid
E	20	"	122	50	1.196	59 80				1 69	Unknown	61 49	Paid
F	20	"	123	50	1.196	59 80	C St.	100 ft	0338	5 07	Unknown	64 87	Paid
G	19	"	124	50	1.196	59 80	C St.	100 ft.	0338	5 07	Unknown	64 87	Paid
H	19	"	125	50	1.196	59 80				1 69	Unknown	61 49	Paid
I	19	"	126	50	1.196	59 80				1 69	Unknown	61 49	Paid
J	19	"	127	50	1.196	59 80				11 00	Unknown	70 80	Paid
K	19	"	128	50	1.196	59 80				11 00	Unknown	70 80	CONCLUSIVELY PRESUMED PAID
L	19	"	129	50	1.196	59 80	B St.	100 ft.	.220	33 00	Unknown	92 80	Paid
A	20	"	130	50	1.196	59 80	" "	100 ft.	.220	33 00	Unknown	92 80	Paid
B	20	"	131	50	1.196	59 80				11 00	Unknown	70 80	Paid
C	20	"	132	50	1.196	59 80				11 00	Unknown	70 80	Paid
D	7	"	133	50	1.196	59 80				11 00	Unknown	70 80	Paid
E	7	"	134	50	1.196	59 80				11 00	Unknown	70 80	Paid
F	7	"	135	50	1.196	59 80	B. St.	100 ft.	.220	33 00	Unknown	92 80	Paid
G	8	"	136	50	1.196	59 80	" "	100 ft.	.220	33 01	Unknown	92 81	Paid
H	8	"	137	50	1.196	59 80				11 01	Unknown	70 81	Paid
I	8	"	138	50	1.196	59 80				11 01	Unknown	70 81	Paid
J	8	"	139	50	1.196	59 80				220 03	Unknown	59 80	Paid
K	8	"	140	50	1.196	59 80					Unknown	59 80	Paid
L	8	"	141	50	1.196	59 80					Unknown	59 80	Paid
A	7	"	142	50	1.196	59 80					Unknown	59 80	Paid
B	7	"	143	50	1.196	59 80					Unknown	59 80	Paid
C	7	"	144	50	1.196	59 80					Unknown	59 80	Paid
H	9	Lakewells Add.	145	50	1.196	59 80					Unknown	59 80	Paid
E	189	Horton's Add.	146	50	1.196	59 80					Unknown	59 80	Paid
F	189	"	147	50	1.196	59 80					Unknown	59 80	Paid
G	190	"	148	50	1.196	59 80					Unknown	59 80	Paid
H	190	"	149	50	1.196	59 80					Unknown	59 80	Paid
9	5	Lakewells Add.	150	50	1.196	59 80					Unknown	59 80	Paid
10	5	"	151	50	1.196	59 86				21 62	Unknown	81 42	Paid
11	5	"	152	50	1.196	59 80				21 62	Unknown	81 42	Paid
						9089 60				43 24			
										672 92		9763 52	

ASSESSMENT ROLL Seventh STREET, ORDINANCE 188

Lot No.	Block No.	LOCATION.	Ass. No. on Diagram	Frontage on ~~1/2~~ St. (In Feet.)	Rate Per Front Ft. Ass.	Amount of Assessment.	Name of Cross Street.	Frontage on Cross St.	Rate Per Front Ft. Ass. on 1/4 of Bl'k	Amount of Assessment.	Owner's Name.	Total Amt. Assessed.	Remarks.
						90 89 60				6 73 92		97 63 52	
12	5	Sylvanwell's Add.	153	50	1.196	59 80	Ash	100 ft.	.432	64 86	Unknown	124 66	Paid
1	12	"	154	50	1196	59 80	"	100 ft.	432	64 86	Unknown	124 66	CONCLUSIVELY PRESUMED PAID
2	12	"	155	50	1.196	59 80				21 62	Unknown	81 42	CONCLUSIVELY PRESUMED PAID
3	12	"	156	50	1.196	59 80				21 62	Unknown	81 42	CONCLUSIVELY PRESUMED PAID
4	11	"	157	50	1.196	59 80				21 62	Unknown	81 42	Paid
5	11	"	158	50	1.196	59 80				21 63	Unknown	81 43	Paid
6	11	"	159	50	1.196	59 80	Ash	100 ft.	.432	64 87	Unknown	124 67	Paid
7	6	"	160	50	1.196	59 80	"	100 ft.	432	64 87	Unknown	124 67	Paid
8	6	"	161	50	1.196	59 80				21 63	Unknown	81 43	Paid
9	6	"	162	50	1.196	59 80				21 63	Unknown	81 43	Paid
10	6	"	163	50	1.196	59 80				23 96	Unknown	83 76	Paid
11	6	"	164	50	1.196	59 80				23 96	Unknown	83 76	Paid
12	6	"	165	50	1.196	59 80	Beach	100 ft.	.479	71 88	Unknown	131 68	Paid
1	11	"	166	50	1.196	59 80	"	100 ft.	479	71 88	Unknown	131 68	Paid
2	11	"	167	50	1.196	59 80				23 96	Unknown	83 76	Paid
3	11	"	168	50	1.196	59 80				23 96	Unknown	83 76	Paid
4	10	"	169	50	1.196	59 80				23 96	Unknown	83 76	Paid
5	10	"	170	50	1.196	59 80				23 96	Unknown	83 76	Paid
6	10	"	171	50	1.196	59 80	Beach	100 ft.	.479	71 88	Unknown	131 68	Paid
7	7	"	172	50	1.196	59 80	"	100 ft.	479	71 88	Unknown	131 68	Paid
8	7	"	173	50	1.196	59 80				23 96	Unknown	83 76	Paid
9	7	"	174	50	1.196	59 80				23 96	Unknown	83 76	Paid
10	7	"	175	50	1.196	59 80				27 78½	Unknown	87 58½	Paid
11	7	"	176	50	1.196	59 80				27 78½	Unknown	87 58½	Paid
12	7	"	177	50	1.196	59 80	Cedar	100 ft.	.555	83 35½	Unknown	143 15½	Paid
1	10	"	178	50	1.196	59 80	"	100 ft.	555	83 35½	Unknown	143 15½	Paid
2	10	"	179	50	1.196	59 80				27 78½	Unknown	87 58½	Paid
3	10	"	180	50	1.196	59 80				27 78½	Unknown	87 58½	Paid
4	9	"	181	50	1.196	59 80				27 78½	Unknown	87 58½	Paid
5	9	"	182	50	1.196	59 80				27 78½	Unknown	87 58½	Paid
6	9	"	183	50	1.196	59 81	Cedar	100 ft.	555	83 35½	Unknown	143 16½	Paid
7	8	"	184	50	1.196	59 81	"	100 ft.	555	83 35½	Unknown	143 16½	Paid
8	8	"	185	50	1.196	59 81				27 78½	Unknown	87 59½	Paid
9	8	"	186	50	1.196	59 81				27 78½	Unknown	87 59½	Paid
10	8	"	187	50	1.196	59 81				55 57 0	Unknown	59 81	Paid on ac 23/90
11	8	"	188	50	1.196	59 81					Unknown	59 81	Paid " 23/90
12	8	"	189	50	1.196	59 81					Unknown	59 81	Paid " 23/90
1	9	"	190	50	1.196	59 81					Unknown	59 81	Paid
						1362 05				209 03		1346 11	

29

ASSESSMENT ROLL Seventh STREET, ORDINANCE 188

Lot No.	Block No.	LOCATION.	Ass. No. on Diagram	Frontage on ___ St. (In Feet.)	Rate Per Front Ft. Ass.	Amount of Assessment.	NAME OF CROSS STREET.	Frontage on Cross St.	Rate Per Front Ft. Ass. on ¼ of Bl'k	Amount of Assessment.	OWNER'S NAME.	Total Amt. Assessed.	REMARKS.
						11362 08						73466 11	Rec'd Pay't by John Long
2	9	Cluenwell's Add	191	50	1.196	59 81					Unknown	59 81	Paid
3	9	"	192	50	1.196	59 81					Unknown	59 81	Paid
						11481 70				2098 03		135-79 73	

Which assessment is made in compliance with a certain contract made on the 20th day of July 1887 by and between Bernard King Superintendent of Streets of the City of San Diego and Rudolf Ahman for the grading of Seventh Street including the sidewalks thereof and the streets intersecting the same from the South side of M Street to the South side of the City Park in the City of San Diego State of California which grading has been fully done and performed in pursuance of said contract and to the satisfaction of the Superintendent of Streets and for the purpose of paying for said work the amount provided for in said contract, to wit: Twelve Thousand Eight Hundred Fifty Five and 73/100 ($12835.73) Dollars for grading said Seventh Street and Seven Hundred Forty four ($744.00) Dollars incidental expenses, making a total of Thirteen Thousand five hundred Seventy nine and 73/100 ($13579.73) Dollars

San Diego
October 7th 1887. Bernard King Superintendent of Streets
of the City of San Diego

State of California
County and City of San Diego } ss.

By virtue hereof I Bernard King, Superintendent of Streets of the City of San Diego, in the County of San Diego State of California by virtue of the authority vested in me as said Superintendent of Streets do authorize and empower Rudolf Ahman his agents or assigns to demand and receive the several assessments upon the assessment and diagrams hereto attached and this shall be his warrant for the same

Bernard King. Superintendent of Streets

San Diego
October 7th 1887.

President of the Board of Trustees

Assessment roll issued Oct 7th

E ST.

F ST.

G ST.

H ST.

I ST.

J ST.

K ST.

L ST.

M ST.

SEVENTH ST.

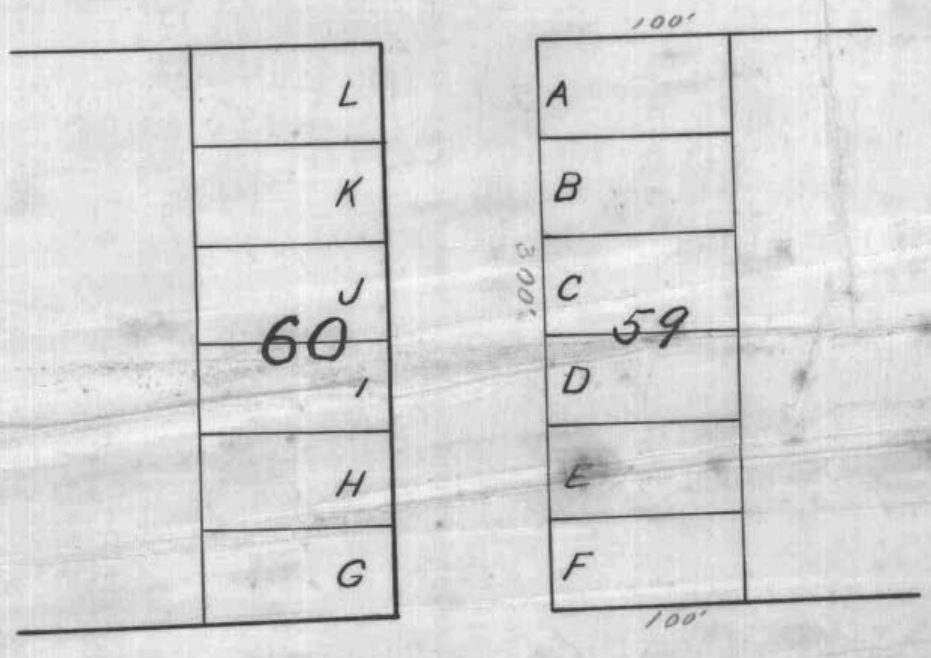

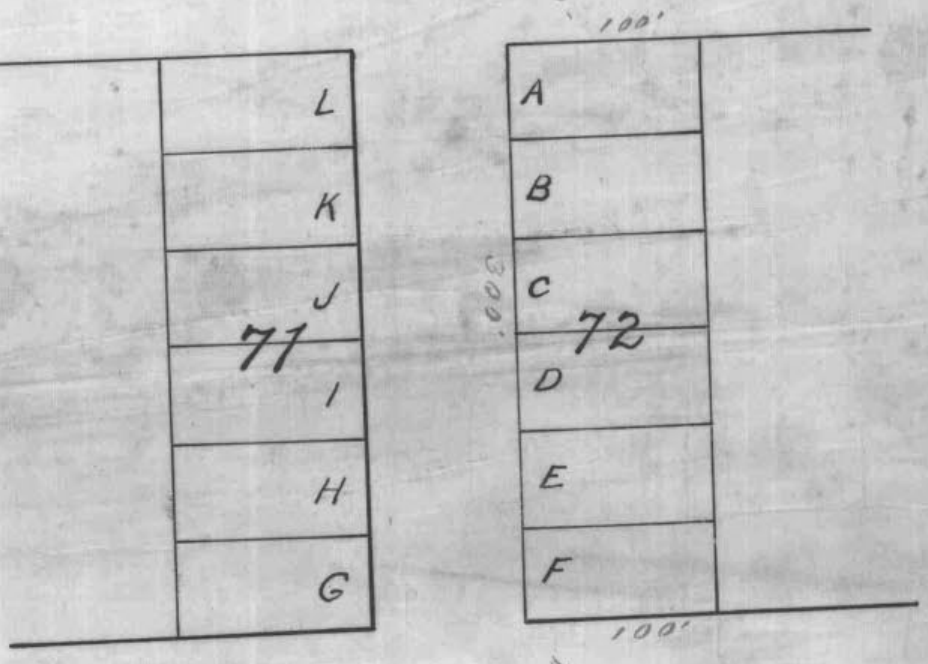

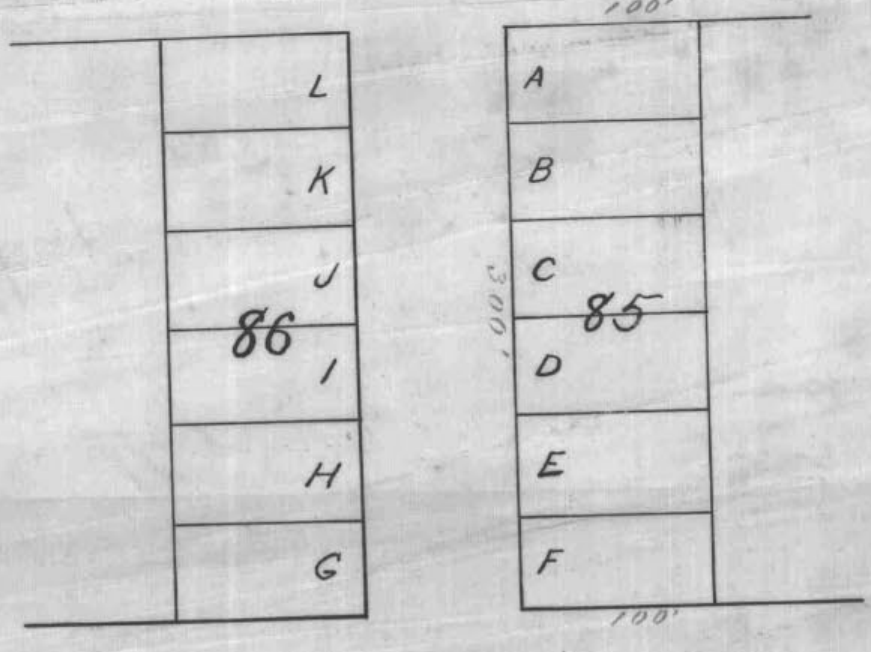

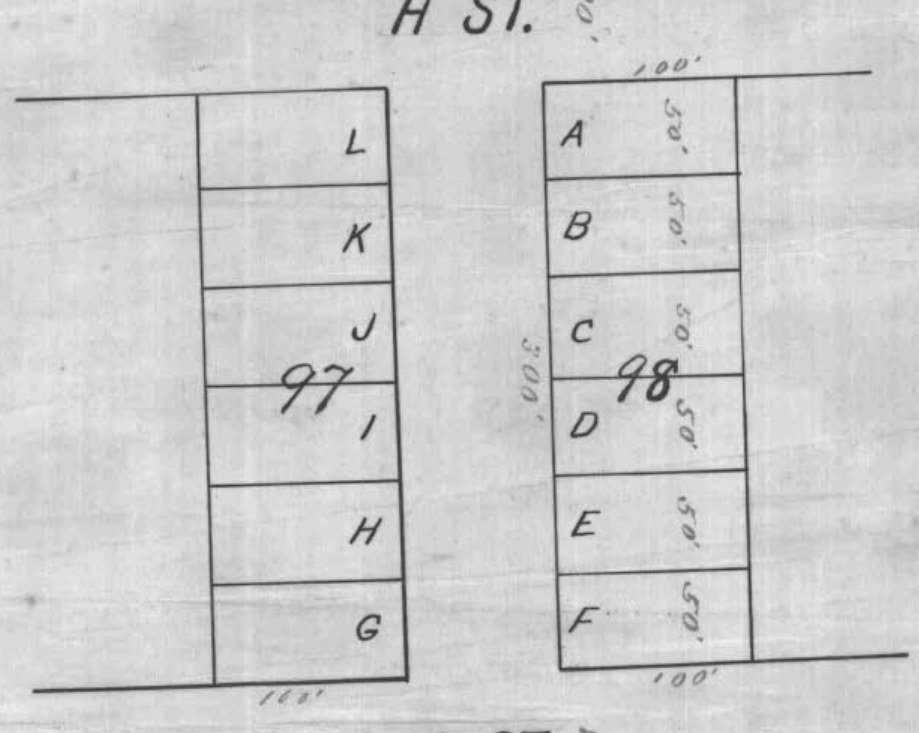

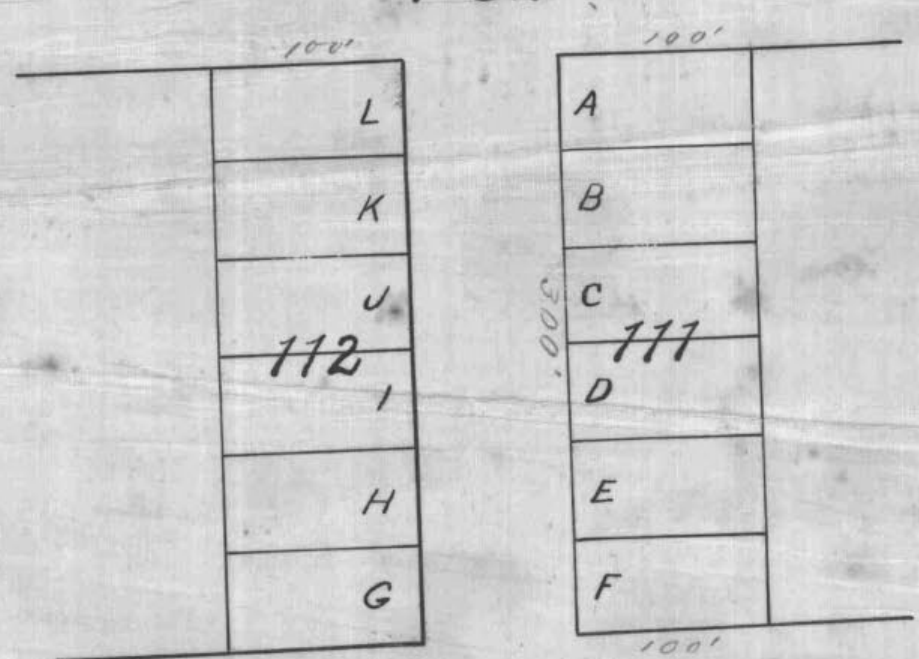

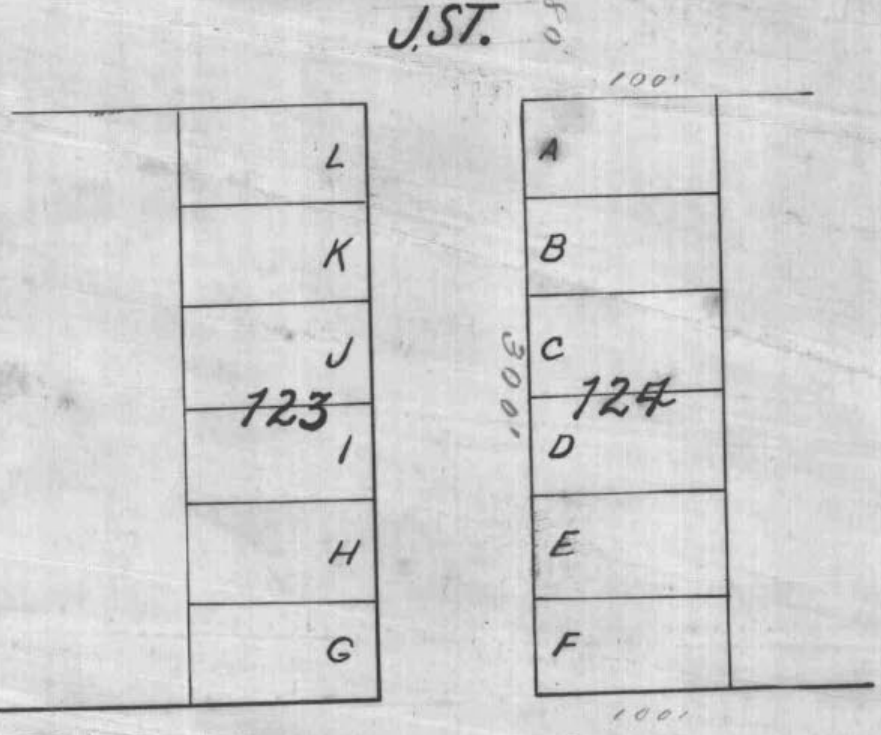

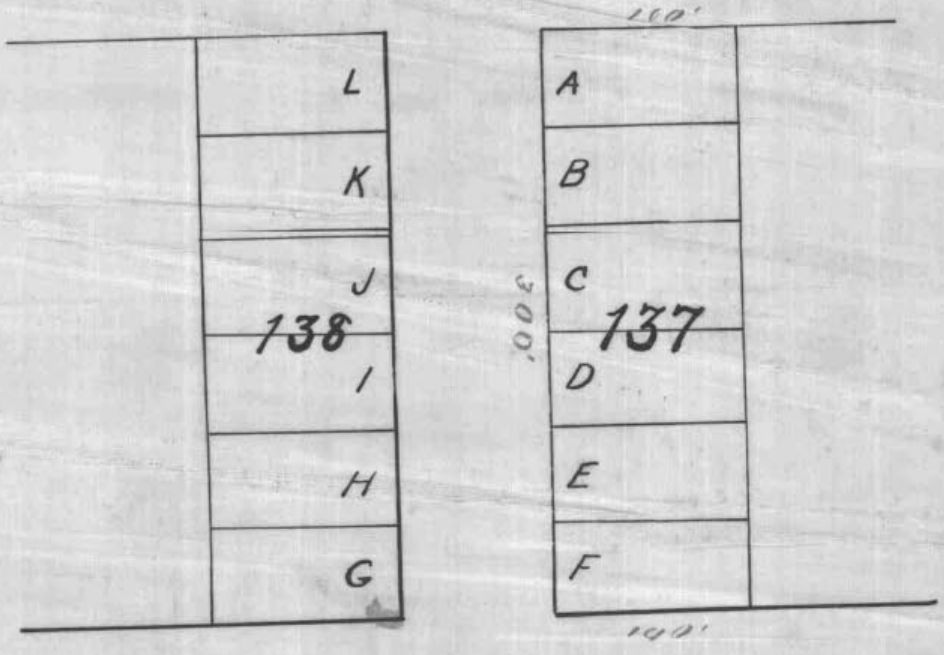

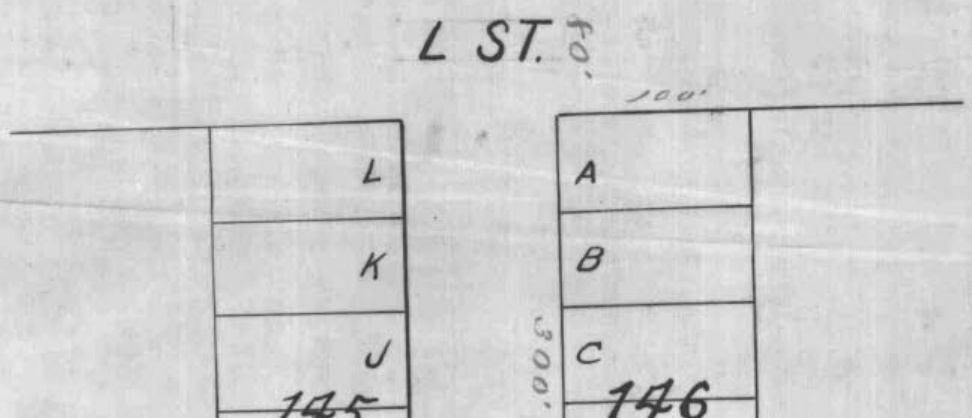

ASSESSMENT ROLL Seventh STREET, ORDINANCE 188

Lot No.	Block No.	LOCATION.	Ass. No. on Diagram	Frontage on ..... St. (In Feet.)	Rate Per Front Ft. Ass.	Amount of Assessment.	NAME OF CROSS STREET.	Frontage on Cross St.	Rate Per Front Ft. Ass. on 1/4 of Bl'k	Amount of Assessment.	OWNER'S NAME.	Total Amt. Assessed.	REMA

State of California
County of San Diego }

J. G. Arthur being first duly sworn, on his oath says, that he is in the employ of Parish & Mossholder, Agents for Rudolph Ayman in the collection of the assessments for the grading of Seventh Street and its crossings in the City of San Diego California, That he has demanded payment of the said assessments within specified by calling upon the persons assessed and upon their Agents, where Owner or Agent could be conveniently found, and demanded payment of each of said several amounts of assessments. That when the Owners, or Agent of lots assessed could not be conveniently found, he has gone upon lot or lots assessed and publicly demanded payment of the amount assessed of said lot or lots.

Affiant further says that assessments marked "Paid" in the margin of the Assessment Roll, hereto attached, have been paid in full, and those not marked "Paid" remain unpaid to the full amount of each assessment assessed, to the Amount of $3188.36

(Signed) J. G. Arthur

Subscribed and sworn to before me
this 6th day of December 1887 }

(signed) C. E. Heath
Notary Public

I hereby Certify that this Assessment Roll was returned to me to day December 6th 1887.

Bernard Kirby
Superintendent of Streets

ASSESSMENT ROLL ..... STREET, ORDINANCE 188

Lot No.	Block No.	LOCATION.	Ass. No. on Diagram	Frontage on ..... St. (In Feet.)	Rate Per Front Ft. Ass.	Amount of Assessment.	NAME OF CROSS STREET.	Frontage on Cross St.	Rate Per Front Ft. Ass. on ¼ of Bl'k	Amount of Assessment.	OWNER'S NAME.	Total Amt. Assessed.	REMARKS.

"G" Street from the West side of Atlantic St. to the West side of 25th St.

Assessment for Grading

State of California
County and City of San Diego } ss

Whereas on the 19th day of May 1887 the Board of Trustees of the City of San Diego, State of California, duly passed its resolutions to improve the grade of "G" Street from the west side of Atlantic to the West side of 25th st. including the crossings thereof with the intersecting streets excepting 3d, 4th, 5th, 6th and 12th streets, which are already Graded all in the City of San Diego and State of California, and

Whereas, on the 24th day of May 1887, Bernard King, Superintendent of Streets of the City of San Diego caused to be duly posted along the line of said "G" street and of the said contemplated improvements in the form and manner required by law, due notice of the passage of said resolution, and

Whereas, on the 30th day of May 1887, Bernard King, Superintendent of Streets of said City caused a notice of said contemplated improvements in the form and manner required by law to be published for a period of five days, in the San Diego Union a daily newspaper designated, by said Board of Trustees, published and circulated in said city, and

Whereas, after the expiration of ten days after the expiration of time of publication of said notice and the expiration of fifteen days after the posting of the notices of said resolution of intention; to wit: On the 11th day of June 1887, the Trustees of the City of San Diego did by resolution order said improvements to be made, and

Whereas after due and legal notice inviting sealed proposals for the grading of said "G" street as aforesaid and in full compliance with the law in all respects, a contract for such grading was duly let to Rudolf Altman on the 18th day of July 1887, and

Whereas, said Contractor has fulfilled his contract to the satisfaction of the undersigned Superintendent of Streets of said City

Now Therefore: In conformity with Section 7 Chapter 193 of the laws of 1885 twenty sixth session of the Legislature of the State of California and by virtue of the authority duly conferred on me by law, there is hereby assessed on the following lots and parts of lots

and against the owners thereof the several sums set opposite each of said lots or parts of lots in the statement following, which shows, the rate per front foot assessed, the amount of each assessment the name of the owner of each lot or parts of lots known to me and when unknown to me the word unknown is written opposite the number of lot, the amount assessed thereon and the number of lot or portion of lot assessed.

ASSESSMENT ROLL "G" STREET, ORDINANCE 188

Lot No.	Block No.	LOCATION.	Ass. No. on Diagram	Frontage on G St. (In Feet.)	Rate Per Front Ft. Ass.	Amount of Assessment.	NAME OF CROSS STREET.	Frontage on Cross St.	Rate Per Front Ft. Ass. on ¼ of Bl'k	Amount of Assessment.	OWNER'S NAME.	Total Amt. Assessed.	REMARKS.
A	32	New Town	1	100	1.2347	123 47						123 47	CONCLUSIVELY PRESUMED PAID
F	35	"	2	100	1.2347	123 47						123 47	CONCLUSIVELY PRESUMED PAID
J	32	"	3				California	50 ft.	.0416	2 01		2 01	Pd 10/22/87 By A. B. Hawley CONCLUSIVELY
K	32	"	4				"	50 ft	.0416	2 01		2 01	PRESUMED PAID
L	32	"	5	100	1.2347	123 47	"	50 ft	.0416	6 02		129 49	Pd 11/14/87 By S.D.L. & Town Co CONCLUSIVELY
G	35	"	6	100	1.2347	123 47	"	50 ft	.0416	6 02		129 49	PRESUMED PAID CONCLUSIVELY
H	35	"	7				"	50 ft	.0416	2 01		2 01	PRESUMED PAID CONCLUSIVELY
I	35	"	8				"	50 ft	.0416	2 01		2 01	PRESUMED PAID CONCLUSIVELY
D	36	"	9				"	50 ft	.0416	2 01		2 01	PRESUMED PAID CONCLUSIVELY
E	36	"	10				"	50 ft	.0416	2 01		2 01	PRESUMED PAID CONCLUSIVELY
F	36	"	11	100	1.2347	123 47	"	50 ft	.0416	6 02		129 49	PRESUMED PAID CONCLUSIVELY
A	31	"	12	100	1.2347	123 47	"	50 ft	.0416	6 02		129 49	PRESUMED PAID CONCLUSIVELY
B	31	"	13				"	50 ft	.0416	2 01		2 01	PRESUMED PAID CONCLUSIVELY
C	31	"	14				"	50 ft	.0416	2 01		2 01	PRESUMED PAID CONCLUSIVELY
J	31	"	15				Artic	50 ft	.02734	1 37		1 34	PRESUMED PAID CONCLUSIVELY
K	31	"	16				"	50 ft	.02734	1 37		1 34	PRESUMED PAID CONCLUSIVELY
L	31	"	17	100	1.2347	123 47	"	50 ft	.02734	4 10		127 57	PRESUMED PAID CONCLUSIVELY
G	36	"	18	100	1.2347	123 47	"	50 ft	.02734	4 10		127 57	PRESUMED PAID CONCLUSIVELY
H	36	"	19				"	50 ft	.02734	1 37		1 37	PRESUMED PAID CONCLUSIVELY
I	36	"	20				"	50 ft	.02734	1 37		1 37	PRESUMED PAID CONCLUSIVELY
D	37	"	21				"	50 ft	.02734	1 37		1 37	PRESUMED PAID CONCLUSIVELY
E	37	"	22				"	50 ft	.02734	1 37		1 37	PRESUMED PAID CONCLUSIVELY
F	37	"	23	100	1.2347	123 47	"	50 ft	.02734	4 10		127 57	PRESUMED PAID 4½ ft of Calvert Higgins Pd 10/30/87 Bk 325
A	30	"	24	100	1.2347	123 47	"	50 ft	.02734	4 10		127 57	58½ ft Cal Southern R.R.
B	30	"	25				"	50 ft	.02734	1 37		1 37	Pd 11/14/87 By S.D. Land & T. Co.
C	30	"	26				"	50 ft.	.02734	1 37		1 37	Pd 10/31/87 By Morse Whaley & Co CONCLUSIVELY
I	30	"	27				India	50 ft	.0916	4 58		4 58	PRESUMED PAID
K	30	"	28				"	50 ft	.0916	4 58		4 58	Pd 11/14/87 By S.D. L & Town Co CONCLUSIVELY
L	30	"	29	100	1.2347	123 47	"	50 ft	0916	13 74		134 21	PRESUMED PAID
G	37	"	30	100	1.2347	123 47	"	50 ft	0916	13 74		137 21	Pd 11/87 By Frank Stone CONCLUSIVELY
H	37	"	31				"	50 ft	0916	4 58		4 58	PRESUMED PAID
I	37	"	32				"	50 ft	0916	4 58		4 58	Pd Oct 31st 1887 P. de Vico CONCLUSIVELY
Plaza		"	33				"	50 ft	0916	4 58		4 58	PRESUMED PAID CONCLUSIVELY
		"	34				"	50 ft	0916	4 58		4 58	PRESUMED PAID CONCLUSIVELY
		"	35	100	1.2347	123 47	"	50 ft	0916	13 74		137 21	PRESUMED PAID CONCLUSIVELY
A	29	"	36	100	1.2347	123 47	"	50 ft	0916	13 74		137 21	PRESUMED PAID CONCLUSIVELY
B	29	"	37				"	50 ft	0916	4 58		4 58	PRESUMED PAID CONCLUSIVELY
C	29	"	38				"	50 ft	0916	4 58		4 58	PRESUMED PAID CONCLUSIVELY
						1728 58				159 10		1887 68	PRESUMED PAID

34

ASSESSMENT ROLL "G" STREET, ORDINANCE 188

Lot No.	Block No.	LOCATION.	Ass. No. on Diagram	Frontage on G St. (In Feet.)	Rate Per Front Ft. Ass.	Amount of Assessment.	NAME OF CROSS STREET.	Frontage on Cross St.	Rate Per Front Ft. Ass. on ¼ of Bl'k	Amount of Assessment.	OWNER'S NAME.	Total Amt. Assessed.	REMARKS.
						1728 58				159 00		1887 68	CONCLUSIVELY
J	29	New Town	39				Columbia	50	.07188	3 60		3 60	PRESUMED PAID
K	29	"	40				"	50	.07188	3 60		3 60	CONCLUSIVELY PRESUMED PAID
L	29	"	41	100	1.2347	123 47	"	50	.07188	10 77		134 24	Pd Nov 10th 1887 McMcKGregor
		"	42	100	1.2347	123 47	"	50	.07188	10 77		134 24	CONCLUSIVELY PRESUMED PAID
Plaza		"	43				"	50	.07188	3 60		3 60	CONCLUSIVELY PRESUMED PAID
		"	44				"	50	.07188	3 60		3 60	CONCLUSIVELY PRESUMED PAID
D	38	"	45				"	50	.07188	3 60		3 60	Pd 10/22/87 By S.G Boyle
E	38	"	46				"	50	.07188	3 60		3 60	Pd 11/2/87 By D. Remondino
F	38	"	47	100	1.2347	123 47	"	50	.07188	10 77		134 24	CONCLUSIVELY PRESUMED PAID
A	28	"	48	100	1.2347	123 47	"	50	.07188	10 77		134 24	CONCLUSIVELY PRESUMED PAID
D	28	"	49				"	50	.07188	3 60		3 60	Pd 10/25/87 By E. Kelhoe
E	28	"	50				"	50	.07188	3 60		3 60	Pd 10/25/87 By E Kilhoe
J	28	"	51				State	50	.0268	1 34		1 34	CONCLUSIVELY PRESUMED PAID
K	28	"	52				"	50	.0268	1 34		1 34	Pd 11/2/87 By J Sinks
L	28	"	53	100	1.2347	123 47	"	50	.0268	4 02		127 49	Pd 10/25/87 By R Cleveland
G	38	"	54	100	1.2347	123 47	"	50	.0268	4 02		127 49	Pd 10/31/87 By John Long
N	38	"	55				"	50	.0268	1 34		1 34	CONCLUSIVELY PRESUMED PAID
J	38	"	56				"	50	.0268	1 34		1 34	CONCLUSIVELY PRESUMED PAID
M	39	"	57				"	50	.0268	1 34		1 34	CONCLUSIVELY PRESUMED PAID
E	39	"	58				"	50	.0268	1 34		1 34	CONCLUSIVELY PRESUMED PAID
F	39	"	59	100	1.2347	123 47	"	50	.0268	4 02		127 49	CONCLUSIVELY PRESUMED PAID
A	27	"	60	100	1.2347	123 47	"	50	.0268	4 02		127 49	Pd 10/25/87 By C Platt
B	27	"	61				"	50	.0268	1 34		1 34	Pd 10/25/87 By C Platt
C	27	"	62				"	50	.0268	1 34		1 34	Pd 11/5/87 By E & M Mansell & Co
J	27	"	63				Union	50	.07	3 50		3 50	Paid Feby 10/88
K	27	"	64				"	50	.07	3 50		3 50	" " "
L	27	"	65	100	1.2347	123 47	"	50	.07	10 50		133 97	" CONCLUSIVELY
G	39	"	66	100	1.2347	123 47	"	50	.07	10 50		133 97	PRESUMED PAID
N	39	"	67				"	50	.07	3 50		3 50	CONCLUSIVELY PRESUMED PAID
J	39	"	68				"	50	.07	3 50		3 50	CONCLUSIVELY PRESUMED PAID
D	40	"	69				"	50	.07	3 50		3 50	Pd 10/31/87 D de Pico
E	40	"	70				"	50	.07	3 50		3 50	Pd 10/31/87 D. de Pico
F	40	"	71	100	1.2347	123 47	"	50	.07	10 50		133 97	Pd 10/31/87 D de Pico
A	26	"	72	100	1.2347	123 47	"	50	.07	10 50		133 97	Pd 11/9/87 By Chas T Douglas
B	26	"	73				"	50	.07	3 50		3 50	Pd 10/24/87 By Mary Hecken
C	26	"	74				"	50	.07	3 50		3 50	CONCLUSIVELY PRESUMED PAID
J	26	"	75				Front	50	.0508	2 54		2 54	Pd 11/15/87 By H. A Nelson
K	26	"	76				"	50	.0508	2 54		2 54	Pd 10/24/87 By Diesendorffs
						3210 22				332 86		3543 08	CONCLUSIVELY PRESUMED PAID

35.

ASSESSMENT ROLL "G" STREET, ORDINANCE 188

Lot No.	Block No.	LOCATION.	Ass. No. on Diagram	Frontage on G St. (In Feet.)	Rate Per Front Ft. Ass.	Amount of Assessment.	NAME OF CROSS STREET.	Frontage on Cross St.	Rate Per Front Ft. Ass. on ¼ of Bl'k	Amount of Assessment.	OWNER'S NAME.	Total Amt. Assessed.	REMARKS.
						3210 22				332 86		3542 08	
L	26	New Town	77	100	1.3347	133 47	Front.	50	.0508	7 62		131 09	Pd 10/24/87 By E W Morse
K	40	"	78	100	1.3347	133 47	"	50	.0508	7 62		131 09	Pd 10/31/87 By T L Magee
H	40	"	79				"	50	.0508	2 54		2 54	" " "
J	40	"	80				"	50	.0508	2 54		2 54	Pd 10/26/87 By A Hart
D	40	Horton's Add.	81				"	50	.0508	2 54		2 54	Pd 11/3/87 By Thompson Bro
E	40	"	82				"	50	.0508	2 54		2 54	Pd 11/3/87 By John A Young
F	40	"	83	100	1.3347	133 47	"	50	.0508	7 62		131 09	Pd 11/3/87 By Jno A Young $133.64
A	66	"	84	100	1.3347	133 47	"	50	.0508	7 62		131 09	Pd 10/17/87. By A Bruschi
B	66	"	85				"	50	.0508	2 54		2 54	" 10/17/87 By A Bruschi
C	66	"	86				"	50	.0508	2 54		2 54	S½ " " " Malcom & Travis 10/21/87
J	66	"	87				First	50	.07304	3 65		3 65	Pd 11/7/87 By J R Higgins
K	66	"	88				"	50	.07304	3 65		3 65	Pd 11/7/87 By J R Higgins
L	66	"	89	100	1.3347	133 47	"	50	.07304	10 96		134 43	CONCLUSIVELY PRESUMED PAID
G	40	"	90	100	1.3347	133 47	"	50	.07304	10 96		134 43	Pd 10/29/87 By Jas McCoy
H	40	"	91				"	50	.07304	3 65		3 65	Pd 11/3/87 By M L Olmstead
J	40	"	92				"	50	.07304	3 65		3 65	N½ Sec'd By M L Olmstead 10/29/87 S½ " " Malcom & Travis 10/21/87
D	66	"	93				"	50	.07304	3 65		3 65	Pd 10/29/87 By M L Olmstead
E	66	"	94				"	50	.07304	3 65		3 65	Pd 10/27/87 By A A Gould
F	66	"	95	100	1.3347	133 47	"	50	.07304	10 96		134 43	Pd 10/27/87 By A A Gould
A	91	"	96	100	1.3347	133 47	"	50	.07304	10 96		134 43	Pd 11/2/87 By G to Hazzard
B	91	"	97				"	50	.07304	3 65		3 65	Pd 11/12/87 " G to Hazzard
C	91	"	98				"	50	.07304	3 65		3 65	CONCLUSIVELY PRESUMED PAID
J	91	"	99				Second	50	.0518	2 59		2 59	Pd 11/6/87 R N Barrlow
K	91	"	100				"	50	.0518	2 59		2 59	Pd Dec 18-90.
L	91	"	101	100	1.3347	133 47	"	50	.0518	7 78		131 25	Pd Dec 18-90.
G	66	"	102	100	1.3347	133 47	"	50	.0518	7 78		131 25	Pd 10/27/87 By M L G Robb
H	66	"	103				"	50	.0518	2 59		2 59	Pd 10/27/87 " " " "
J	66	"	104				"	50	.0518	2 59		2 59	Pd 10/29/87 " M L Olmsted CONCLUSIVELY
D	67	"	105				"	50	.0518	2 59		2 59	PRESUMED PAID CONCLUSIVELY
E	67	"	106				"	50	.0518	2 59		2 59	PRESUMED PAID CONCLUSIVELY
F	67	"	107	100	1.3347	133 47	"	50	.0518	7 78		131 25	PRESUMED PAID
A	90	"	108	100	1.3347	133 47	"	50	.0518	7 78		131 25	Pd 11/3.25 By J W Elliot 11/2/87 Pd $1.00 old act.
B	90	"	109				"	50	.0518	2 59		2 59	Pd 2.59 By J W Elliot 11/2/87
C	90	"	110				"	50	.0518	2 59		2 59	Pd 11/9/87 By C F Fisher CONCLUSIVELY
L	90	"	113	100	1.3347	133 47						133 47	PRESUMED PAID
G	67	"	114	100	1.3347	133 47						133 47	Pd 11/10/87 By Jas M Young
H	68	"	119	100	1.3347	133 47						133 47	Pd 10/21/87 By A McCoy
A	89	"	120	100	1.3347	133 47						133 47	Pd 11/16/87 By Wheeler Dallin
						5185 74				503 46		5689 20	

36

ASSESSMENT ROLL "G" STREET, ORDINANCE 188

Lot No.	Block No.	LOCATION.	Ass. No. on Diagram	Frontage on G. St. (In Feet.)	Rate Per Front Ft. Ass.	Amount of Assessment.	NAME OF CROSS STREET.	Frontage on Cross St.	Rate Per Front Ft. Ass. on ¼ of Bl'k	Amount of Assessment.	OWNER'S NAME.	Total Amt. Assessed.	REMARKS.
						5185 94				503 46		5689 20	
L	89	Horton's Add.	125	100	1.3347	123 47					S. J. Jones	123 47	Pd Oct 29th 1887
G	68	"	126	100	1.3347	123 47						123 47	Pd 10/24/87 By Guilty
F	69	"	131	100	1.3347	123 47						123 47	Paid 10/10/87 T. L. L
A	88	"	132	100	1.3347	123 47						123 47	Pd 10/25/87 By Hazzard for Bartlett #123.47
L	88	"	134	100	1.3347	123 47						123 47	Pd 10/24/87 By Hazzard for Bartlett #123.47 & 10/24/87 Hazzard for Bartlett for 35 E. 90 ft Lein full by Conv Bk 111.13
G	69	"	138	100	1.3347	123 47	E 90 ft				Bartlett 1148	123 47	Pd 10/27/87 By a. a. Cole
F	71	"	143	100	1.3347	123 47						123 47	CONCLUSIVELY PRESUMED PAID
A	86	"	144	100	1.3347	123 47						123 47	Pd 10/21/87 By C. A Dieuendorff
L	86	"	149	100	1.3347	123 47						123 47	Pd 10/23/87 By J. S Harrison
G	71	"	150	100	1.3347	123 47						123 47	Pd 10/24/87 By E. G Bushyhead
F	72	"	155	100	1.3347	123 47						123 47	Pd #123.47 By J. M. C. d 11/2/87
A	85	"	156	100	1.3347	123 47						123 47	Pd 10/25/87 By C. M. Town M.D.
J	85	"	159				Eighth	50	.1308	6 54		6 54	Pd 10/26/87 By A. G Barber
K	85	"	160					50	.1308	6 54		6 54	CONCLUSIVELY PRESUMED PAID
L	85	"	161	100	1.3347	123 47		50	.1308	19 62		143 09	CONCLUSIVELY PRESUMED PAID
G	72	"	162	100	1.3347	123 47		50	.1308	19 62	E ½ Cowles	143 09	CONCLUSIVELY PRESUMED PAID Pd 10/26/87 By A. E. Cowles 11/1/87
H	72	"	163					50	.1308	6 54		6 54	Pd 10/26/87 30 Pd 68.25 By D. P. Hoffman 10/24/87
I	72	"	164					50	.1308	6 54		6 54	CONCLUSIVELY PRESUMED PAID
D	73	"	165					50	.1308	6 54		6 54	Pd 10/23/87 By H. Linkscales
E	73	"	166					50	.1308	6 54		6 54	Pd 10/27/87 By Robt Blair
F	73	"	167	100	1.3347	123 47		50	.1308	19 62		143 09	Pd 10/27/87 By Robt Blair
A	84	"	168	100	1.3347	123 47		50	.1308	19 62		143 09	Pd. 3/16/88
B	84	"	169					50	.1308	6 54		6 54	" "
C	84	"	170					50	.1308	6 54		6 54	" "
J	84	"	171				Ninth	50	.0852	4 26		4 26	Pd 10/21/87 By W. H Morse
K	84	"	172					50	.0852	4 26		4 26	Pd 10/21/87 By W. H Morse
L	84	"	173	100	1.3347	123 47		50	.0852	12 78		136 25	Pd 10/21/87 By W. H Morse
G	73	"	174	100	1.3347	123 47		50	.0852	12 78		136 25	Pd 10/24/87 By E W Morse
H	73	"	175					50	.0852	4 26		4 26	Pd 10/24/87 By E W Morse
I	73	"	176					50	.0852	4 26		4 26	Pd 10/24/87 By E W. Morse
D	74	"	177					50	.0852	4 26		4 26	Pd 10/25/87 By Fanny Daggett
E	74	"	178					50	.0852	4 26		4 26	Paid
F	74	"	179	100	1.3347	123 47		50	.0852	12 78		136 25	Pd $15.00 old ass't Paid
A	83	"	180	100	1.3347	123 47		50	.0852	12 78		136 25	Pd 10/24/87 By J. P. Johnson
B	83	"	181					50	.0852	4 26		4 26	" " "
C	83	"	182					50	.0852	4 26		4 26	" " " $144.77
J	83	"	183				Tenth	50	.05088	2 54		2 54	Pd 10/24/87 By Thos J Newcomb
K	83	"	184				"	50	.05088	2 54		2 54	" " " "
						7655 14				724 54		8379 68	

ASSESSMENT ROLL "G" STREET, ORDINANCE 37 188

Lot No.	Block No.	LOCATION.	Ass. No. on Diagram	Frontage on G St. (In Feet.)	Rate Per Front Ft. Ass.	Amount of Assessment.	NAME OF CROSS STREET.	Frontage on Cross St.	Rate Per Front Ft. Ass. on ¼ of Bl'k	Amount of Assessment.	OWNER'S NAME.	Total Amt. Assessed.	REMARKS.
						4655 14				724 54		8379 68	
L	83	Horton's Add.	185	100	1324/	133 47	Tenth	50	05088	7 64		131 11	Pd 10/24/87 By Thos J Mesmith Pd $5.00 old acct.
G	74	"	186	100	1324/	133 47	"	50	05088	7 64		131 11	Pd $116.11 10/24/87 By E W Morse
H	74	"	187				"	50	05088	2 54		2 54	Pd 10/24/87 By E W Morse
I	74	"	188				"	50	05088	2 54		2 54	Pd 10/24/87 By E W Morse
J	75	"	189				"	50	05088	2 54		2 54	CONCLUSIVELY PRESUMED PAID
E	75	"	190				"	50	05088	2 54		2 54	CONCLUSIVELY PRESUMED PAID
F	75	"	191	100	1324/	133 47	"	50	05088	7 64	CONCLUSIVELY PRESUMED PAID	131 11	Pd $25.00 old acct
A	82	"	192	100	1324/	133 47	"	50	05088	7 64		131 11	Pd 10/24/87 By Cromwell & Court
B	82	"	193				"	50	05088	2 54		2 54	Pd 11/3/87 " " "
C	82	"	194				"	50	05088	2 54		2 54	Pd 11/5/87 By C.B. Hennany
J	82	"	195				Eleventh	50	.106	5 30		5 30	Pd & P.M. 7/8/88.
K	82	"	196				"	50	.106	5 30		5 30	Pd Oct 26 87 $5.30 By T J Brampleneiss
L	82	"	197	100	1324/	133 47	"	50	.106	15 90	CONCLUSIVELY PRESUMED PAID	139 37	Pd Oct 26/87 $139.37 By T J Brampleneiss Pd $5.00 Old Acct.
G	75	"	198	100	1324/	133 47	"	50	.106	15 90		139 37	CONCLUSIVELY PRESUMED PAID
H	75	"	199				"	50	.106	5 30		5 30	CONCLUSIVELY PRESUMED PAID
I	75	"	200				"	50	.106	5 30		5 30	Pd 11/5/87 By J A Bailey
D	76	"	201				"	50	.106	5 30		5 30	Pd 11/9/87 By J S Mermasse
E	76	"	202				"	50	.106	5 30		5 30	Pd 11/9/87 " " " $144.67
F	76	"	203	100	1324/	133 47	"	50	.106	15 90		139 37	Pd 139.37 10/24/87 By Wm Reston Pd $5.00 old acct
A	81	"	204	100	1324/	133 47	"	50	.106	15 90		139 37	Pd $5.30 10/24/87 By Wm Reston
B	81	"	205				"	50	.106	5 30		5 30	Oct 21 87 $5.30 By J Larano
C	81	"	206				"	50	.106	5 30		5 30	$140. Pd 10/28/87 By C Wolfsteimer
L	81	"	209	100	1324/	133 47					CONCLUSIVELY PRESUMED PAID	133 47	CONCLUSIVELY PRESUMED PAID
G	76	"	210	100	1324/	133 47						133 47	Pd 11/10/87 By Landrum & Co
F	77	"	215	100	1324/	133 47						133 47	Pd 10/26/87 By Ed Wescott $133.00
A	80	"	216	100	1324/	133 47						133 47	Pd 11/5/87 By T R Midland
J	80	"	219				Thirteenth	50	.178	8 90		8 90	Pd 11/12/87 By Henriette Pierce
K	80	"	220					50	.178	8 90		8 90	Pd 10/26/87 on his Acct Pd By Pierce $149.60
L	80	"	221	100	1324/	133 47		50	.178	26 70		150 17	Pd 11/10/87 By Landrum & Co.
G	77	"	222	100	1324/	133 47		50	.178	26 70		150 17	" " "
H	77	"	223					50	.178	8 90		8 90	" " " $29.44
I	77	"	224					50	.178	8 90		8 90	Pd 10/24/87 By Thos J Mesmith
D	78	"	225					50	.178	8 90		8 90	Pd 11/9/87 By Dorcas J Whiffle
E	78	"	226					50	.178	8 90		8 90	Pd 11/9/87 By D J Whiffle $154.07
F	78	"	227	100	1324/	133 47		50	.178	26 70		150 17	Pd 10/28/87 By Mrs A E Landa
A	79	"	228	100	1324/	133 47		50	.178	26 70		150 17	Pd 10/22/87 By G G Arnold
B	79	"	229					50	.178	8 90		8 90	Pd 10/22/87 " " "
C	79	"	230					50	.178	8 90		8 90	
						9630 66				1054 34		10685 00	

38

ASSESSMENT ROLL "G" STREET, ORDINANCE 188

Lot No.	Block No.	LOCATION.	Ass. No. on Diagram	Frontage on G St. (In Feet.)	Rate Per Front Ft. Ass.	Amount of Assessment.	NAME OF CROSS STREET.	Frontage on Cross St.	Rate Per Front Ft. Ass. on ¼ of Bl'k	Amount of Assessment.	OWNER'S NAME.	Total Amt. Assessed.	REMARKS.
						96 20 66				10 56 24		106 85 00	
J	79	Horton's Add.	231				Fourteenth	50	.4056	20 28		20 28	Pd 10/24/87 by T Larson
K	79	"	232				"	50	.4056	20 28		20 28	Pd 10/21.87. T Larson
L	79	"	233	100	1.2347	123 47	"	50	.4056	60 84		184 31	Pd 10/21.87. T Larson
G	78	"	234	100	1.2347	123 47	"	50	.4056	60 84		184 31	Pd 10/25/87 By F Hinke
H	78	"	235				"	50	.4056	20 28		20 28	Pd 10/25/87 By F Hinke
I	78	"	236				"	50	.4056	20 28		20 28	Pd 10/24/87 By M & M J Birdsall
D	176	"	237				"	50	.2897	14 48	2	14 48	2 Sd 11/4/87 By W J Doggett
E	176	"	238				"	50	.2897	14 48	2	14 48	2 Pd 11/4/87 By W J Doggett } Sets
F	176	"	239	100	1.2347	123 47	"	50	.4056	43 46	D C Reed	166 93	Pd 10/24/87 By D C Reed
A	175	"	240	100	1.2347	123 47	"	50	.4056	43 46		166 93	CONCLUSIVELY PRESUMED PAID
B	175	"	241				"	50	.4056	14 48	2	14 48	2 CONCLUSIVELY PRESUMED PAID
C	175	"	242				"	50	.4056	14 48	2 Pauline Rea	14 48	2 Pd 11/4/87 By E D Rockfellow for Pauline Shea
L	175	"	243	100	1.2347	123 47				38 97		152 44	Pd 11/4/87 By J L Pearson
G	176	"	244	100	1.2347	123 47				38 97	D C Reed	152 44	Pd 10/24/87 By D C Reed
6	15	Sylvenwell's Add.	245	40	1.2347	49 39				1 97	C T Hamilton	51 36	Pd 11/7/87 By C T Hamilton
7	15	"	246	40	1.2347	49 39				1 97	"	51 36	" " "
8	15	"	247	40	1.2347	49 39				1 97	"	51 36	" " "
9	15	"	248	40	1.2347	49 39				1 97	"	51 36	" " " $263.70 11/7/87
10	15	"	249	40	1.2347	49 39	Fifteenth	140	.049	8 85	"	58 24	" " "
1	16	"	250	40	1.2347	49 39	"	140	.049	8 85	C B Herres	58 24	Pd 11/6/87 CONCLUSIVELY PRESUMED PAID
2	16	"	251	40	1.2347	49 39				1 97	"	51 36	CONCLUSIVELY PRESUMED PAID
3	16	"	252	40	1.2347	49 39				1 97	"	51 36	CONCLUSIVELY PRESUMED PAID $263.68
4	16	"	253	40	1.2347	49 39				1 96	"	51 35	CONCLUSIVELY PRESUMED PAID
5	16	"	254	40	1.2347	49 39				1 96	"	51 35	CONCLUSIVELY PRESUMED PAID
6	17	"	255				Fifteenth	50	.06688	3 35		3 35	Pd 11/4/87 By Hattie LeRoteu
7	17	"	256				"	50	.06688	3 35		3 35	" " "
8	17	"	257	100	1.2347	123 47	"	50	.06688	10 02		133 49	" " " $140.19
7	14	"	258	100	1.2347	123 47	"	50	.06688	10 02		133 49	CONCLUSIVELY PRESUMED PAID
8	14	"	259				"	50	.06688	3 35		3 35	CONCLUSIVELY PRESUMED PAID
9	14	"	260				"	50	.06688	3 35		3 35	Pd in full 10/26/87 by J Jones Est
4	14	"	261				Sixteenth	50	.0868	4 34		4 34	Pd in full 10/26/87 By M Pedot
5	14	"	262				"	50	.0868	4 34		4 34	Pd in full 10/26/87 By M Pedot
6	14	"	263	100	1.2347	123 47	"	50	.0868	13 02		136 49	Pd in full 10/26/87 By Michael Pedot
1	17	"	264	100	1.2347	123 47	"	50	.0868	13 02		136 49	Pd 10/26/87 By Hattie LeRoteu
2	17	"	265				"	50	.0868	4 34		4 34	Pd 10/26/87 " " " $2.17 CONCLUSIVELY PRESUMED PAID
3	17	"	266				"	50	.0868	4 34		4 34	
6	18	"	267				"	50	.0868	4 34		4 34	Pd 10/26/87 By C H Shepard CONCLUSIVELY PRESUMED PAID
7	18	"	268				"	50	.0868	4 34		4 34	
						1135 26				1578 90		12938 16	

ASSESSMENT ROLL "G" STREET, ORDINANCE 29 188

Lot No.	Block No.	LOCATION.	Ass. No. on Diagram	Frontage on G St. (In Feet.)	Rate Per Front Ft. Ass.	Amount of Assessment.	NAME OF CROSS STREET.	Frontage on Cross St.	Rate Per Front Ft. Ass. on ¼ of Bl'k	Amount of Assessment.	OWNER'S NAME.	Total Amt. Assessed.	REMARKS.
						1359 26				1578 90		1393 16	
8	18	Cudworth's Add.	269	100	13.34	133 47	Sixteenth	50	.0868	13 02		136 49	CONCLUSIVELY PRESUMED PAID
7	13	"	270	100	13.34	133 47	"	50	.0868	13 02		136 49	Pd 11/9/87 By J H Snyder
8	13	"	271				"	50	.0868	4 34		4 34	" " "
9	13	"	272				"	50	.0868	4 34		4 34	" " "
4	13	"	273				Seventeenth	50	.2164	10 82		10 82	" " "
5	13	"	274				"	50	.2164	10 82		10 82	" " "
6	13	"	275	100	13.24	133 47	"	50	.2164	32 46		155 95	" " " $320.71
1	18	"	276	100	13.24	133 47	"	50	.2164	32 46		155 93	Pd 10/27/87 for Lot 33 Blk 4 $152.43 By 66 J Welch
2	18	"	277				"	50	.2164	10 82		10 82	Pd 10/27/87 for S 32½ Lot 4 Lot 2-184 J H Snyder
3	18	"	278				"	50	.2164	10 82		10 82	Pd 10/23/87 By C A Shepherd
6	19	"	279				"	50	.2164	10 82		10 82	S½ Pd 11/9/87 By C C Morgan N 37½ Lot 2 11/4/87 By C C Thompson
7	19	"	280				"	50	.2164	10 82		10 82	Pd 10/31/87 By J. Le Porter
8	19	"	281	100	13.24	133 47	"	50	.2164	32 46		155 93	" " "
7	12	"	282	100	13.24	133 47	"	50	.2164	32 46		155 93	Pd 10/24/87 By H Mayberry
8	12	"	283				"	50	.2164	10 82		10 82	Pd 10/24/87 " "
9	12	"	284				"	50	.2164	10 82		10 82	Pd 10/24/87 " "
4	12	"	285				Eighteenth	50	.0532	3 66		3 66	" " "
5	12	"	286				"	50	.0532	3 66		3 66	" " "
6	12	"	287	100	13.24	133 47	"	50	.0532	7 98		131 45	" " " $311.34
1	19	"	288	100	13.24	132 47	"	50	.0532	7 98		131 45	Pd 10/31/87 By J Le Porter
2	19	"	289				"	50	.0532	3 66		3 66	" " "
3	19	"	290				"	50	.0532	3 66		3 66	CONCLUSIVELY PRESUMED PAID
6	20	"	291				"	50	.0532	3 66		3 66	Pd 11/10/87 By M G Fellows
7	20	"	292				"	50	.0532	3 66		3 66	" " "
8	20	"	293	100	13.24	133 47	"	50	.0532	7 98		131 45	" " " $136.17
W½ of 7+8	11	"	294	50	13.24	61 74	"	100	.0532	8 35		69 99	Pd 11/16/87 By M Wright
E½ of 7+8	11	"	295	50	13.24	61 74	"	50	.0532	3 66		64 40	Pd 10/24/87 By Robt H Carfrae
9	11	"	296				"	40	.0532	2 39		2 39	Pd 11/5/87 - G A Service
4	11	"	297				Nineteenth	40	.2424	10 91		10 91	CONCLUSIVELY PRESUMED PAID
W½ of 5+6	11	"	298	50	13.24	61 74	"	50		12 12		73 86	Pd 10/27/87 By G W Terry
E½ of 5+6	11	"	299	50	13.24	61 74	"	100	.2424	24 24		99 31	Pd 10/31/87 By Chas T Chadwick
1	20	"	300	100	13.24	133 47	"	50	.2424	36 36		159 83	CONCLUSIVELY PRESUMED PAID
2	20	"	301				"	50	.2424	12 12		12 12	CONCLUSIVELY PRESUMED PAID
3	20	"	302				"	50	.2424	12 12		12 12	CONCLUSIVELY PRESUMED PAID
3	67	Uths Add.	303				"	50	.2424	12 12		12 12	Pd 10/27/87 - G S H Brown
2	67	"	304				"	50	.2424	12 12		12 12	CONCLUSIVELY PRESUMED PAID
1	67	"	305	100	13.24	133 47	"	50	.2424	36 36		159 83	CONCLUSIVELY PRESUMED PAID
6	60	"	306	100	13.24	133 47	"	50	.2424	36 36		159 83	Pd 10/27/87 By G W Terry
						1308 86				2101 38		1518 24	

40

ASSESSMENT ROLL "G" STREET, ORDINANCE 188

Lot No.	Block No.	LOCATION.	Ass. No. on Diagram	Frontage on St. (In Feet.)	Rate Per Front Ft. Ass.	Amount of Assessment.	NAME OF CROSS STREET.	Frontage on Cross St.	Rate Per Front Ft. Ass. on ¼ of Bl'k	Amount of Assessment.	OWNER'S NAME.	Total Amt. Assessed.	REMARKS.
						1205786				2101 38		15189 24	
5	60	Ritts Add.	307				Nineteenth	50	.2424	12 12		12 12	Pd 11/24/87 By Mary R Snyder
4	60	"	308				"	50	.2424	12 12		12 12	CONCLUSIVELY PRESUMED PAID
10	60	"	309				Twentieth	50	.336	15 68		15 68	CONCLUSIVELY PRESUMED PAID
11	60	"	310				"	50	.3136	15 68		15 68	Pd 10/19/87 By E & Co Burnham
12	60	"	311	100	1324	133 47	"	50	.3136	47 04		170 51	" " "
7	67	"	312	100	1324	133 47	"	50	3136	47 04		170 51	Pd Nov 7, 1887. D Casey
8	67	"	313				"	50	3136	15 68		15 68	" " "
9	67	"	314				"	50	.3136	15 68		15 68	Pd 11/16/87 By C D Blaney
3	66	"	315				"	50	.3136	15 68		15 68	Pd 11/16/87 " Josephine Mattox
2	66	"	316				"	50	.3136	15 68		15 68	Pd 10/29/87 " M M Terry
1	66	"	317	100	1324	133 47	"	50	3136	47 04		170 51	Pd 10/29/87 " Coll Jenne M.D.
6	61	"	318	100	1324	133 47	"	50	3136	47 04		170 51	Pd 11/24/87 By Jno M Griffin
5	61	"	319				"	50	.3136	15 68		15 68	Pd 11/24/87 " J M Griffin
4	61	"	320				"	50	.3136	15 68		15 68	CONCLUSIVELY PRESUMED PAID
10	61	"	321				Twenty first	50	.302	15 10		15 10	CONCLUSIVELY PRESUMED PAID
11	61	"	322				"	50	.302	15 10		15 10	Pd 10/29/87 By J B Huggins
12	61	"	323	100	1324	133 47	"	50	.302	45 30		168 77	" " "
7	66	"	324	100	1324	133 47	"	50	.302	45 30		168 77	Pd 10/25/87 " Jno Folkinstein
8	66	"	325				"	50	.302	15 10		15 10	" " "
9	66	"	326				"	50	.302	15 10		15 10	Pd 11/9/87 " C A Garretson
3	65	"	327				"	50	.302	15 10		15 10	Pd 11/9/87 " J C Drango
2	65	"	328				"	50	.302	15 10		15 10	" " "
1	65	"	329	100	1324	133 47	"	50	.302	45 30		168 77	" " " $148.97
6	62	"	330	100	1324	133 47	"	50	.302	45 30		168 77	Pd 10/24/87 By J B Huggins
5	62	"	331				"	50	.302	15 10		15 10	" " "
4	62	"	332				"	50	.302	15 10		15 10	" " "
10	62	"	333				Twenty second	50	.1188	5 94		5 94	" " "
11	62	"	334				"	50	.1188	5 94		5 94	" " "
12	62	"	335	100	1324	133 47	"	50	.1188	17 82		141 29	" " " $352.14
7	63	"	336	100	1324	133 47	"	50	.1188	17 82		141 29	Paid as $70.65 By Dearborn
8	63	"	337				"	50	.1188	5 94		5 94	Paid By A Bellegard
9	63	"	338				"	50	.1188	5 94		5 94	" " John B Best
3	62	"	339				"	50	.1188	5 94		5 94	CONCLUSIVELY PRESUMED PAID
2	62	"	340				"	50	.1188	5 94		5 94	Pd 10/29/87 $5.94
1	62	"	341	100	1324	133 47	"	50	.1188	17 82		141 29	" " $141.29
6	63	"	342	100	1324	133 47	"	50	.1188	17 82		141 29	Pd 11/9/87 By D M Smith $101.25 " " " " 40.50
5	63	"	343				"	50	.1188	5 94		5 94	Paid in full 11/12/87
4	63	"	344				"	50	.1188	5 94		5 94	Paid By J C Huggins
						1456950				2560 02		174392	

ASSESSMENT ROLL "G" STREET, ORDINANCE 188

44

Lot No.	Block No.	LOCATION.	Ass. No. on Diagram	Frontage on ..... St. (In Feet.)	Rate Per Front Ft. Ass.	Amount of Assessment.	NAME OF CROSS STREET.	Frontage on Cross St.	Rate Per Front Ft. Ass. on 1/4 of Bl'k	Amount of Assessment.	OWNER'S NAME.	Total Amt. Assessed.	REMARKS.
10	63	Otis Add.	345			145 69	Twenty third	50	.070	3 50		17 43 52	Paid By E J Randall
11	63	"	346				"	50	.070	3 50		3 50	" " "
12	62	"	347	100	1.334	133 47	"	50	.070	10 50		133 97	" " " $110.97
7	64	"	348	100	1.334	133 47	"	50	.070	10 50		133 97	Paid by Geo Ivens Oct 17/87
8	64	"	349				"	50	.070	3 50		3 50	" " " " " "
9	64	"	350				"	50	.070	3 50		3 50	" " " " " "
3	14	"	351				53rd & 24th	100	.662	6 62		6 62	Paid By L A Rett
2	14	"	352				"	100	.662	6 62		6 62	" " C A Stevens Est
1	14	"	353	100	1.334	133 47	"	100	.662	16 56		301 76	" " "
6	6	"	354	100	1.334	133 47	"	100	.662	16 56		301 76	" " L A Rett
5	6	"	355				"	100	.662	6 62		6 62	" " " $121.62
4	6	"	356				"	100	.662	6 62		6 62	" " "
25	7	Breed & Chase's Add.	357	25	1.334	30 86	Twenty fourth	140	.028	4 60		35 40	" " E Mellorse
26	7	"	358	25	1.334	30 86				70		31 56	" " "
27	7	"	359	25	1.334	30 86				70		31 56	" " "
28	7	"	360	25	1.334	30 86				70		31 56	" " " $130.60
29	7	"	361	25	1.334	30 86				70		31 56	Paid By L L Porter
20	7	"	362	25	1.334	30 86				70		31 56	" " "
21	7	"	363	25	1.334	30 86				70		31 56	" " "
32	7	"	364	25	1.334	30 86				70		31 56	" " "
33	7	"	365	25	1.334	30 86				70		31 56	" " "
34	7	"	366	25	1.334	30 86				70		31 56	" " H A Chase
35	7	"	367	25	1.334	30 86				70		31 56	" " "
36	7	"	368	25	1.334	30 86				70		31 56	" " "
37	7	"	369	25	1.334	30 86						30 86	" " "
38	7	"	370	25	1.334	30 86						30 86	" " " $118.99
39	7	"	371	25	1.334	30 86						30 86	" " J O Balcomb
40	7	"	372	25	1.334	30 86						30 86	" " "
41	7	"	373	25	1.334	30 86						30 86	" " R L Nick
42	7	"	374	25	1.334	30 86						30 86	" " "
43	7	"	375	25	1.334	30 86						30 86	CONCLUSIVELY PRESUMED PAID
44	7	"	376	25	1.334	30 86						30 86	CONCLUSIVELY PRESUMED PAID
45	7	"	377	25	1.334	30 86						30 86	Paid by H A Chase
46	7	"	378	25	1.334	30 86						30 86	" " "
47	7	"	379	25	1.334	30 86						30 86	" " "
48	7	"	380	25	1.334	30 86						30 86	" " "
1	8	"	381	25	1.334	30 86						30 86	" " J LeBaker
2	8	"	382	25	1.334	30 86						30 86	" " "
						1578 93				296 92		1895 74	

42

ASSESSMENT ROLL "G" STREET, ORDINANCE 188

Lot No.	Block No.	LOCATION.	Ass. No. on Diagram	Frontage on G St. (In Feet.)	Rate Per Front Ft. Ass.	Amount of Assessment.	NAME OF CROSS STREET.	Frontage on Cross St.	Rate Per Front Ft. Ass. on ¼ of Bl'k	Amount of Assessment.	OWNER'S NAME.	Total Amt. Assessed.	REMARKS.
						15989 33				2966 92		18956 25	
3	8	Reed & Chase's Add.	383	25	1.2247	30 86½						30 86½	Paid by J. H. Porter
4	8	"	384	25	1.2247	30 86½						30 86½	" " "
5	8	"	385	25	1.2347	30 86½						30 86½	" " W. A. Rodgers
6	8	"	386	25	1.2347	30 86½						30 86½	" " "
7	8	"	387	25	1.2347	30 86½						30 86½	" J. H. Porter
8	8	"	388	25	1.2347	30 86½						30 86½	" "
9	8	"	389	25	1.2347	30 86½						30 86½	" "
10	8	"	390	25	1.2347	30 86½						30 86½	" "
11	8	"	391	25	1.2347	30 86½						30 86½	Paid
12	8	"	392	25	1.2347	30 86½						30 86½	"
13	8	"	393	25	1.2347	30 86½				70		31 56½	"
14	8	"	394	25	1.2347	30 86½				70		31 56½	"
15	8	"	395	25	1.2347	30 86½				70		31 56½	"
16	8	"	396	25	1.2347	30 86½				70		31 56½	"
17	8	"	397	25	1.2347	30 86½				70		31 56½	"
18	8	"	398	25	1.2347	30 86½				70		31 56½	"
19	8	"	399	25	1.2347	30 86½				70		31 56½	"
20	8	"	400	25	1.2347	30 86½				70		31 56½	"
21	8	"	401	25	1.2347	30 87				70		31 57	"
22	8	"	402	25	1.2347	30 87				70		31 57	"
23	8	"	403	25	1.2347	30 87				70		31 57	"
24	8	"	404	25	1.2347	30 87	Twenty fourth	110	.028	460		31 57	"
						16668 38				2979 22		19647 60	

These were cancelled on Feb. 12th 1896 by order of J. K. Lewis, Asst. City Atty

Three

ASSESSMENT ROLL ..... STREET, ORDINANCE 188

Lot No.	Block No.	LOCATION.	Ass. No. on Diagram	Frontage on ..... St. (In Feet.)	Rate Per Front Ft. Ass.	Amount of Assessment.	NAME OF CROSS STREET.	Frontage on Cross St.	Rate Per Front Ft. Ass. on ¼ of Bl'k	Amount of Assessment.	OWNER'S NAME.	Total Amt. Assessed.	REMARKS.

Which assessment is made in compliance with a certain contract on the 18th day of July 1887 by and between Bernard King, Superintendent of Streets of the City of San Diego and Rudolf Ahman for the grading of "G" Street including the sidewalks thereof and the streets intersecting the same from the West side of Atlantic Street to the West side of 35th St. in the City of San Diego, State of California, which grading has been fully done and performed in pursuance of said contract and to the satisfaction of the Superintendent of Streets and for the purpose of paying for said work the amount provided for in said contract, to wit: Eighteen Thousand Seven hundred twenty and 16/100 ($18720.16) Dollars for grading said 'G' St. and Nine Hundred twenty seven and 50/100 ($927.50) Dollars for incidental expenses, making a total of Nineteen Thousand six hundred forty seven and 66/100 ($19647.66) Dollars.

Bernard King.
Superintendent of Streets
of the City of San Diego

San Diego
October 17th 1887

State of California }
County & City of San Diego }

By virtue hereof, I, Bernard King Superintendent of Streets of the City of San Diego, in the County of San Diego, State of California, by virtue of the authority vested in me as said Superintendent of Streets do authorize and empower Rudolf Ahman his agents or assigns to demand and receive the several assessments upon the assessment and diagram hereto attached and this shall be his warrant for the same.

Bernard King
Superintendent of Streets

San Diego
October 17th 1887

State of California
County & City of San Diego

I J. G. Arthur being first duly sworn on oath says, that he is in the employ of Parrish & Mossholder agts of Rudolph Ahman, for the collection of assessments for grading "G" Street. That there has been collected on said assessment roll sum or sums, marked as paid in the right hand margin of the assessment Roll, and all sums where the margin opposite of same is left blank, remains unpaid amounting to $5531.88 Affiant further says that a demand has been publically made by me for all said delinquent sums of the owners or by going on the premises and demanding the amount due, on said assessment, but the same remains unpaid at this date.

(Signed) J. G. Arthur

Subscribed in my presence and sworn to before me this 16th day of November A. D. 1887 (Signed) A. H. Sweet Notary Public

Seal

I Hereby Certify that this Assessment Roll was returned to me to day November 16th 1887.

Bernard King
Superintendent of Streets

ASSESSMENT ROLL ..... STREET, ORDINANCE 188

Lot No.	Block No.	LOCATION.	Ass. No. on Diagram	Frontage on ..... St. (In Feet.)	Rate Per Front Ft. Ass.	Amount of Assessment.	NAME OF CROSS STREET.	Frontage on Cross St.	Rate Per Front Ft. Ass. on ¼ of Bl'k	Amount of Assessment.	OWNER'S NAME.	Total Amt. Assessed.	REMARKS.

ATLANTIC ST.

	C 0 786	B 0 32	A 01
	J 39	K 40	L 50

F 02	E 03 772	D 04 37	
G 00	H 00	I 00	

CALIFORNIA ST.

	C 14 787	B 13 37	A 12
	J 15	K 16	L 17

F 11	E 10 773	D 09 36	
G 18 50'	H 19 50'	I 20 50'	

ARCTIC ST.

	C 26 783	B 25 30	A 24
	J 27	K 28	L 29

F 23	E 22 774	D 21 37	
G 30	H 31	I 32	

INDIA ST.

	C 38 782	B 37 29	A 36
	J 39	K 40	L 41

35	34 775	33 ~	
42	43	44	

NEW TOWN

COLUMBIA ST.

	C 50 781	B 49 28	A 48
	J 51	K 52	L 53

F 47	E 46 776	D 45 38	
G 54	H 55	I 56	

STATE ST.

	C 62 780	B 61 27	A 60
	J 63	K 64	L 65

F 59	E 58 777	D 57 39	
G 66	H 67	I 68	

UNION ST.

	C 74 779	B 73 26	A 72
	J 75	K 76	L 77

F 71	E 70 778	D 69 40	
G 78	H 79	I 80	

~~FRONT ST.~~

	C 86	B 85	A 84
	J 87	K 88	L 89

F 83	E 82	D 81	
G 90	H 91	I 92	

1ST ST.

C St.

	C 98 50'	B 97 50'	A 96 50'
	J 99	K 100	L 101

F 95 50'	E 94 50'	D 93 50'	
G 102	H 103	I 104	

2ND ST.

	C 110	B 109	A 108
	J 111	K 112	L 113

F 107	E 106	D 105	
G 114	H 115	I 116	

3RD ST.

	C 122	B 121	A 120
	J 123	K 124	L 125

F 119	E 118	D 117	
G 126	H 127	I 128	

4TH ST.

	C 134	B 133	A 132
	J 135	K 136	L 137

F 131	E 130	D 129	
G 138	H 139	I 140	

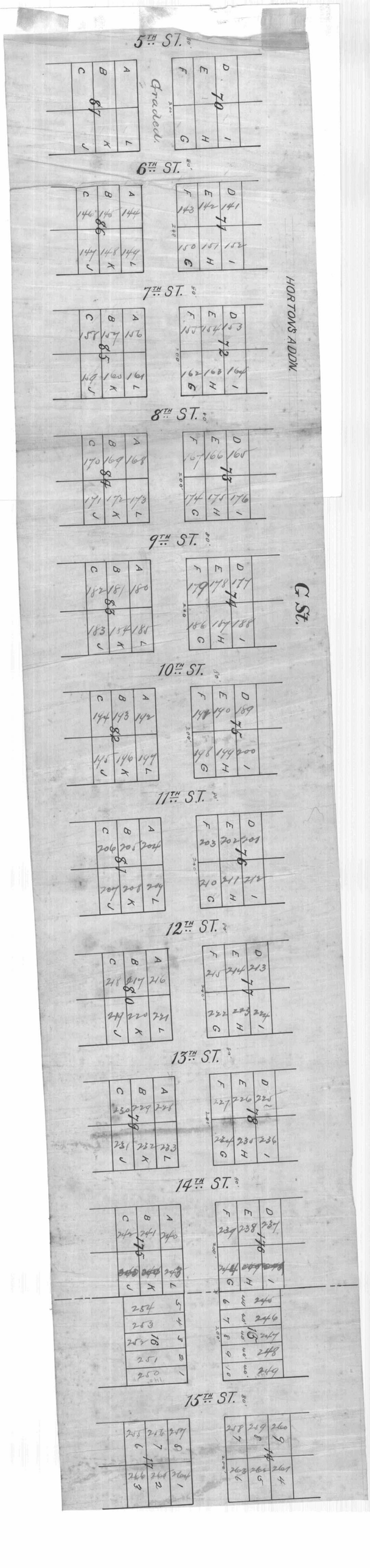
5TH ST.
Graded.
87
70
6TH ST.
86
71
7TH ST.
85
72
HORTONS ADDN.
8TH ST.
84
73
9TH ST.
83
74
G ST.
10TH ST.
82
75
11TH ST.
81
76
12TH ST.
80
77
13TH ST.
79
78
14TH ST.
175
176
15TH ST.

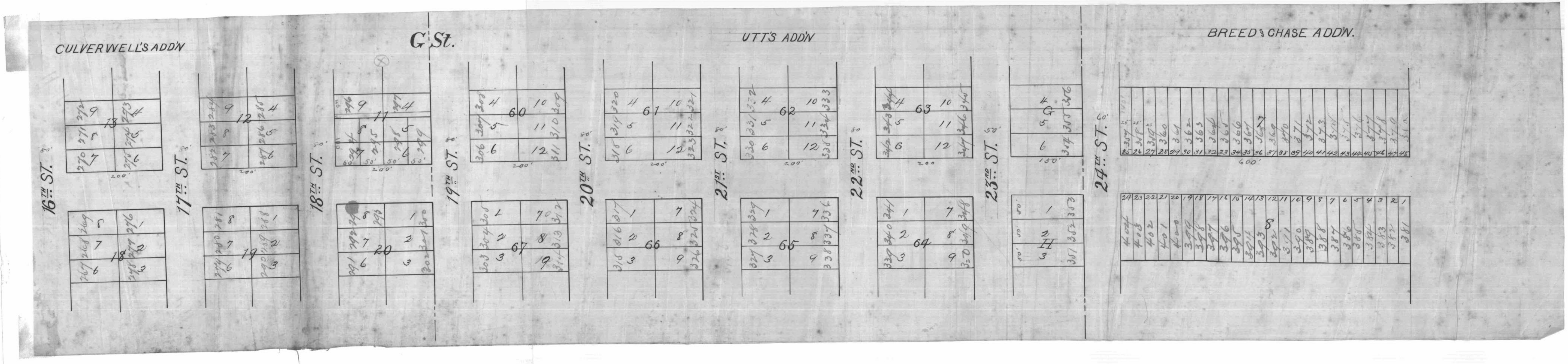
CULVERWELL'S ADDN
G St.
UTT'S ADDN
BREED & CHASE ADDN.
16th ST.
17th ST.
18th ST.
19th ST.
20th ST.
21st ST.
22nd ST.
23rd ST.
24th ST.

"Ninth" Street from 150 feet South of the South side of N. Street to the South line of the City Park.

Assessment for Grading

State of California
County and City of San Diego } ss

Whereas on the 31st day of May 1887, The Board of Trustees of the City of San Diego State of California duly passed its resolution to improve the grade of Ninth Street from 150 feet South of the South side of N. Street to the South line of the City Park (including the Sidewalks thereof) and the entire crossings of said Ninth Street with the Streets intersecting the same except the crossings of said Ninth Street with D and F Streets, which are already graded and in the City of San Diego and State of California, and

Whereas, on the 3rd day of June 1887 Bernard King, Superintendent of Streets of the City of San Diego caused to be duly posted along the line of said Ninth Street and of the said contemplated improvements in the form and manner required by law due notice of the passage of said resolution, and

Whereas: On the 3rd day of June 1887, Bernard King, Superintendent of Streets of said City caused a notice of said contemplated improvements in the form and manner required by law to be published for a period of five days in the San Diego Union a daily Newspaper designated by said Board of Trustees, published and circulated in said City, and

Whereas: After the expiration of ten days after the expiration of time of publication of said notice and the expiration of fifteen days after the posting of the Notices of said resolution of intention, to wit: On the 18th day of June 1887 the Trustees of the City of San Diego did by resolution order said improvements to be made, and

Whereas, After due and legal notice inviting Sealed Proposals for the grading of said Ninth Street as aforesaid and in full compliance with the law in all respects a Contract for such grading was duly let to Rudolph Axmann on the 22nd day of August 1887, and

Whereas, said Contractor has fulfilled his Contract to the satisfaction of the undersigned, Superintendent of Streets of said City

Now Therefore: In conformity with Section 7 Chapter 153 of the Law of 1885 twenty fifth Session of the Legislature of the State of California and by virtue of the authority duly conferred on me by Law, there is hereby assessed on the following lots and parts of lots and against the owners thereof the several sums set opposite each of said lots or parts of lots in the Statement following, which shows the rate per front foot assessed, the amount of each assessment, the name of the owner of each lot or part of lots known to me and when unknown to me the word unknown is written opposite the number of lot, the amount assessed thereon and the number of lot or portion of lot assessed.

ASSESSMENT ROLL — Ninth — STREET, ORDINANCE 188

Lot No.	Block No.	LOCATION.	Ass. No. on Diagram	Frontage on 9th St. (In Feet.)	Rate Per Front Ft. Ass.	Amount of Assessment.	NAME OF CROSS STREET.	Frontage on Cross St.	Rate Per Front Ft. Ass. on ¼ of Bl'k	Amount of Assessment.	OWNER'S NAME.	Total Amt. Assessed.	REMARKS.
5	17	Carruthers Add.	1	50	1.4449	72 45				19 59 ½	Unknown	92 04 ½	Pd 12/24/87
4	17	"	2	50	1.4449	72 45				19 59 ½	Unknown	92 04 ½	"
3	17	"	3	50	1.4449	72 45					Unknown	72 45	"
2	17	"	4	50	1.4449	72 45					Unknown	72 45	"
1	17	"	5	50	1.4449	72 45					Unknown	72 45	"
12	16	"	6	50	1.4449	72 45					Unknown	72 45	Pd 12/23/87
11	16	"	7	50	1.4449	72 45					Unknown	72 45	"
10	16	"	8	50	1.4449	72 45					Unknown	72 45	"
9	16	"	9	50	1.4449	72 45				19 59 ½	Unknown	92 04 ½	"
8	16	"	10	50	1.4449	72 45				19 59 ½	Unknown	92 04 ½	"
7	16	"	11	50	1.4449	72 45	Cedar	100 ft	.3919	58 78 ½	Unknown	131 23 ½	"
12	15	"	12	50	1.4449	72 45	"	100 ft	.3919	58 78 ½	Unknown	131 23 ½	"
11	15	"	13	50	1.4449	72 45				19 59 ½	Unknown	92 04 ½	"
10	15	"	14	50	1.4449	72 45				19 59 ½	Unknown	92 04 ½	"
3	14	(19) "	15	50	1.4449	72 45				19 59 ½	Unknown	92 04 ½	"
2	14	(18) "	16	50	1.4449	72 45				19 59 ½	Unknown	92 04 ½	"
1	14	(18) "	17	50	1.4449	72 45	Cedar	100 ft	.3919	58 78 ½	Unknown	131 23 ½	"
6	17	"	18	50	1.4449	72 45	"	100 ft	.3919	58 78 ½	Unknown	131 23 ½	Pd 12/24/87
9	15	"	19	50	1.4449	72 45				16 46	Unknown	88 91	Pd 12/23/87
8	15	"	20	50	1.4449	72 45				16 46	Unknown	88 91	"
7	15	"	21	50	1.4449	72 45	Beach	100 ft	.3292	49 38	Unknown	121 83	"
12	14	"	22	50	1.4449	72 45	"	100 ft	.3292	49 38	Unknown	121 83	"
11	14	"	23	50	1.4449	72 45				16 46	Unknown	88 91	"
10	14	"	24	50	1.4449	72 45				16 46	Unknown	88 91	"
3	19	"	25	50	1.4449	72 45				16 46	Unknown	88 91	Paid
2	19	"	26	50	1.4449	72 45				16 46	Unknown	88 91	Paid
1	19	"	27	50	1.4449	72 45	Beach	100 ft	.3292	49 38	Unknown	121 83	Paid
6	14	(8) "	28	50	1.4449	72 45	"	100 ft	.3292	49 38	Unknown	121 83	Pd 12/23/87
5	14	(18) "	29	50	1.4449	72 45				16 46	Unknown	88 91	"
4	14	(18) "	30	50	1.4449	72 45				16 46	Unknown	88 91	"
9	14	"	31	50	1.4449	72 45				11 75 ½	Unknown	84 20 ½	"
8	14	"	32	50	1.4449	72 45				11 75 ½	Unknown	84 20 ½	"
7	14	"	33	50	1.4449	72 45	Ash	100 ft	.2350	35 26 ½	Unknown	107 71 ½	"
12	13	"	34	50	1.4449	72 45	"	100 ft	.2350	35 26 ½	Unknown	107 71 ½	Paid
11	13	"	35	50	1.4449	72 45				11 75 ½	Unknown	84 20 ½	Pd. 12/23/87.
10	13	"	36	50	1.4449	72 45				11 75 ½	Unknown	84 20 ½	"
3	20	"	37	50	1.4449	72 45				11 75 ½	Unknown	84 20 ½	"
2	20	"	38	50	1.4449	72 45				11 75 ½	Unknown	84 20 ½	"
						2753 10				862 16		3615 26	

46

ASSESSMENT ROLL — Ninth STREET, ORDINANCE 188

Lot No.	Block No.	LOCATION.	Ass. No. on Diagram	Frontage on G. St. (In Feet.)	Rate Per Front Ft. Ass.	Amount of Assessment.	NAME OF CROSS STREET.	Frontage on Cross St.	Rate Per Front Ft. Ass. on ¼ of Bl'k	Amount of Assessment.	OWNER'S NAME.	Total Amt. Assessed.	REMARKS.
						2753 10				862 16		3615 26	
1	20	Carruthers Add	39	50	1.449	72 45	Ash	100 ft	.2350	35 26	Unknown	107 71	2 Pd 12/23/87
6	19	"	40	50	1.449	72 45	"	100 ft	.2350	35 26	Unknown	107 71	2 " "
5	19	"	41	50	1.449	72 45				11 75	Unknown	84 20	Paid
4	19	"	42	50	1.449	72 45				11 75	Unknown	84 20	Paid
9	13	"	43	50	1.449	72 45					Unknown	72 45	Pd. 12/19/87
A	188	Hortons Add	44	50	1.449	72 45					Unknown	72 45	"
G	188	"	45	50	1.449	72 45	A St	100 ft	.1538		Unknown	72 45	"
F	187	"	46	50	1.449	72 45	"	100 ft	.1538	46 14	Unknown	118 59	Pd 12/14/87
E	187	"	47	50	1.449	72 45				15 38	Unknown	87 83	"
4	20	Carruthers Add	48	50	1.449	72 45				15 38	Unknown	87 83	Pd 12/6/87
J	6	Hortons Add	49	50	1.449	72 45					Unknown	72 45	Pd 12/5/87
K	6	"	50	50	1.449	72 45					Unknown	72 45	"
L	6	"	51	50	1.449	72 45	A St	100 ft	.1538		Unknown	72 45	"
A	5	"	52	50	1.449	72 45	"	100 ft	.1538	46 14	Unknown	118 59	Pd. 12/21/87
B	5	"	53	50	1.449	72 45				15 38	Unknown	87 83	"
C	5	"	54	50	1.449	72 45				15 38	Unknown	87 83	Paid
D	5	"	55	50	1.449	72 45				9 69	Unknown	82 14	Paid
E	5	"	56	50	1.449	72 45				9 69	Unknown	82 14	Pd. 12/21/87
F	5	"	57	50	1.449	72 45	B St	100 ft	.19375	29 06	Unknown	101 57	"
G	6	"	58	50	1.449	72 45	"	100 ft	.19375	29 06	Unknown	101 57	Pd. 12/22/87
H	6	"	59	50	1.449	72 45				9 69	Unknown	82 14	Pd 12/15/87.
I	6	"	60	50	1.449	72 45				9 69	Unknown	82 14	Pd. 6/11/89.
J	21	"	61	50	1.449	72 45				9 69	Unknown	82 14	Pd 12/7/87.
K	21	"	62	50	1.449	72 45				9 69	Unknown	82 14	N½ 12/8/87. Pd S½ 12/26/87 "
L	21	"	63	50	1.449	72 45	B St	100 ft	.19375	29 06	Unknown	101 57	Pd. 12/8/87
A	22	"	64	50	1.449	72 45	"	100 ft	.19375	29 06	Unknown	101 57	Pd 12/20/87
B	22	"	65	50	1.449	72 45				9 69	Unknown	82 14	"
C	22	"	66	50	1.449	72 45				9 69	Unknown	82 14	"
D	22	"	67	50	1.449	72 45				5 90	Unknown	78 35	Paid
E	22	"	68	50	1.449	72 45				5 90	Unknown	78 35	Pd 12/24/87
F	22	"	69	50	1.449	72 45	C St	100 ft	.11782	17 67	Unknown	90 12	"
G	21	"	70	50	1.449	72 45	"	100 ft	.11782	17 67	Unknown	90 12	Pd. 12/21/87
H	21	"	71	50	1.449	72 45				5 89	Unknown	78 34	E½ 21 72 " 12/18/87
I	21	"	72	50	1.449	72 45				5 89	Unknown	78 34	Pd 12/18/87.
J	32	"	73	50	1.449	72 45				5 89	Unknown	78 34	Pd 12/7/87.
K	32	"	74	50	1.449	72 45				5 89	Unknown	78 34	Pd 12/29/87.
L	32	"	75	50	1.449	72 45	C St	100 ft	.11782	17 67	Unknown	90 12	Pd. 12/17/87.
A	31	"	76	50	1.449	72 45	"	100 ft	.11782	17 67	Unknown	90 12	Pd 12/22/87
						5506 20				1409 78		6915 98	

ASSESSMENT ROLL — Ninth — STREET, ORDINANCE 188

Lot No.	Block No.	LOCATION.	Ass. No. on Diagram	Frontage on 9th St. (In Feet.)	Rate Per Front Ft. Ass.	Amount of Assessment.	NAME OF CROSS STREET.	Frontage on Cross St.	Rate Per Front Ft. Ass. on ¼ of Bl'k	Amount of Assessment.	OWNER'S NAME.	Total Amt. Assessed.	REMARKS.
						5506 30				1409 78		6915 98	
B	31	Norton's Add	77	50	1.449	72 45				5 89	Unknown	78 34	Pd 12/31/87
C	31	"	78	50	1.449	72 45				5 89	Unknown	78 34	Pd "
D	31	"	79	50	1.449	72 45					Unknown	72 45	Pd. 12/30/87
E	31	"	80	50	1.449	72 45					Unknown	72 45	"
F	31	"	81	50	1.449	72 45					Unknown	72 45	"
G	32	"	82	50	1.449	72 45					Unknown	72 45	Paid
H	32	"	83	50	1.449	72 45					Unknown	72 45	Paid
J	32	"	84	50	1.449	72 45					Unknown	72 45	2 1/2 12/6/87. Pd 5 1/2 12/4/87 "
J	47	"	85	50	1.449	72 45					Unknown	72 45	Paid May 1892
K	47	"	86	50	1.449	72 45					Unknown	72 45	Paid May 1892
L	47	"	87	50	1.449	72 45					Unknown	72 45	Pd. 12/3/87.
A	48	"	88	50	1.449	72 45					Unknown	72 45	Pd. 12/12/87.
B	48	"	89	50	1.449	72 45					Unknown	72 45	" "
C	48	"	90	50	1.449	72 45					Unknown	72 45	" "
D	48	"	91	50	1.449	72 45				8 43	½ Unknown	80 88	½ Pd. 12/19/87.
E	48	"	92	50	1.449	72 45				8 43	½ Unknown	80 88	½ Pd. 12/27/87.
F	48	"	93	50	1.449	72 45	E St	100 ft	.1685	25 29	½ Unknown	97 74	½ Pd. "
G	47	"	94	50	1.449	72 45	"	100 ft	.1685	25 29	½ Unknown	97 74	½ Pd.
H	47	"	95	50	1.449	72 45				8 43	½ Unknown	80 88	½ "
J	47	"	96	50	1.449	72 45				8 43	½ Unknown	80 88	½ "
J	58	"	97	50	1.449	72 45				8 43	½ Unknown	80 88	½ Pd 12/12/87
K	58	"	98	50	1.449	72 45				8 43	½ Unknown	80 88	½ Pd. 12/8/87.
L	58	"	99	50	1.449	72 45	E. St	100 ft.	.1685	25 29	½ Unknown	97 74	½ Pd "
A	57	"	100	50	1.449	72 45	"	100 ft.	.1685	25 29	½ Unknown	97 74	½ Pd 12/20/87.
B	57	"	101	50	1.449	72 45				8 43	Unknown	80 88	" "
C	57	"	102	50	1.449	72 45				8 43	Unknown	80 88	Pd 12/12/87
D	57	"	103	50	1.449	72 45					Unknown	72 45	" "
E	57	"	104	50	1.449	72 45					Unknown	72 45	Pd 12/2-/87.
F	57	"	105	50	1.449	72 45					Unknown	72 45	Pd. 12/7/87.
G	58	"	106	50	1.449	72 45					Unknown	72 45	Pd. 12/7/87.
H	58	"	107	50	1.449	72 45					Unknown	72 45	" "
J	58	"	108	50	1.449	72 45					Unknown	72 45	" "
J	73	"	109	50	1.449	72 45					Unknown	72 45	Paid
K	73	"	110	50	1.449	72 45					Unknown	72 45	"
L	73	"	111	50	1.449	72 45					Unknown	72 45	"
A	74	"	112	50	1.449	72 45					Unknown	72 45	Paid
B	74	"	113	50	1.449	72 45					Unknown	72 45	Paid
C	74	"	114	50	1.449	72 45					Unknown	72 45	Pd. 12/5/87
						8259 30				1590 21		9849 51	

47-A

ASSESSMENT ROLL Ninth STREET, ORDINANCE 188

Lot No.	Block No.	LOCATION.	Ass. No. on Diagram	Frontage on 9th St. (In Feet.)	Rate Per Front Ft. Ass.	Amount of Assessment.	NAME OF CROSS STREET.	Frontage on Cross St.	Rate Per Front Ft. Ass. on ¼ of Bl'k	Amount of Assessment.	OWNER'S NAME.	Total Amt. Assessed.	REMARKS.
						8259 30				1590 21		9849 51	
D	74	Horton's Add	115	50	1.449	72 45					Unknown	72 45	Pd 11/17/87.
E	74	"	116	50	1.449	72 45					Unknown	72 45	Paid
F	74	"	117	50	1.449	72 45					Unknown	72 45	Paid
G	73	"	118	50	1.449	72 45					Unknown	72 45	Pd
H	73	"	119	50	1.449	72 45					Unknown	72 45	"
I	73	"	120	50	1.449	72 45					Unknown	72 45	"
J	83	"	121	50	1.449	72 45					Unknown	72 45	Pd. 11/30/87.
K°	83	"	122	50	1.449	72 45					Unknown	72 45	" "
L	83	"	123	50	1.449	72 45					Unknown	72 45	" "
A	82	"	124	50	1.449	72 45					Unknown	72 45	Pd. 12/29/87.
B	82	"	125	50	1.449	72 45					Unknown	72 45	" "
C	82	"	126	50	1.449	72 45					Unknown	72 45	" "
D	82	"	127	50	1.449	72 45					Unknown	72 45	Paid
E	82	"	128	50	1.449	72 45					Unknown	72 45	Paid
F	82	"	129	50	1.449	72 45					Unknown	72 45	Paid
G	83	"	130	50	1.449	72 45					Unknown	72 45	Pd 12/14/87.
H	83	"	131	50	1.449	72 45					Unknown	72 45	" "
I	83	"	132	50	1.449	72 45					Unknown	72 45	" "
J	99	"	133	50	1.449	72 45					Unknown	72 45	Paid
K°	99	"	134	50	1.449	72 45					Unknown	72 45	Paid
L	99	"	135	50	1.449	72 45					Unknown	72 45	Paid
A	100	"	136	50	1.449	72 45					Unknown	72 45	Pd. 12/7/87.
B	100	"	137	50	1.449	72 45					Unknown	72 45	" "
C	100	"	138	50	1.449	72 45					Unknown	72 45	Paid
D	100	"	139	50	1.449	72 45				9 19	½ Unknown	81 64	½ Pd 12/7/87.
E	100	"	140	50	1.449	72 45				9 19	½ Unknown	81 64	½ " "
F	100	"	141	50	1.449	72 45	J St	100 ft	.1385	27 57	½ Unknown	100 02	½ " "
G	99	"	142	50	1.449	72 45	"	100 ft	.1385	27 57	½ Unknown	100 02	½
H	99	"	143	50	1.449	72 45				9 19	½ Unknown	81 64	½
I	99	"	144	50	1.449	72 45				9 19	½ Unknown	81 64	½ Pd. 12/22/87.
J	110	"	145	50	1.449	72 45				9 19	½ Unknown	81 64	½ Pd. 12/17/87
K	110	"	146	50	1.449	72 45				9 19	½ Unknown	81 64	½ " "
L	110	"	147	50	1.449	72 45	J St	100 ft	.1385	27 57	½ Unknown	100 02	½ " "
A	109	"	148	50	1.449	72 45	"	100 ft	.1385	27 57	½ Unknown	100 02	½ Pd. 12/17/87.
B	109	"	149	50	1.449	72 45				9 19	Unknown	81 64	" 12/8/87.
C	109	"	150	50	1.449	72 45				9 19	Unknown	81 64	Paid
D	109	"	151	50	1.449	72 45				3 92	Unknown	76 37	Pd 12/7/87.
E	109	"	152	50	1.449	72 45				3 92	Unknown	76 37	Paid
						11012 40				1481 90	Unknown	12494 30	

ASSESSMENT ROLL — Ninth STREET, ORDINANCE 188

Lot No.	Block No.	LOCATION.	Ass. No. on Diagram	Frontage on 9th St. (In Feet.)	Rate Per Front Ft. Ass.	Amount of Assessment.	NAME OF CROSS STREET.	Frontage on Cross St.	Rate Per Front Ft. Ass. on ¼ of Bl'k	Amount of Assessment.	OWNER'S NAME.	Total Amt. Assessed.	REMARKS.
						110 12 40				1781 90		1794 30	
F	109	Horton's Add	153	50	1.449	72 45	J. St	100 ft	.0788	11 76	Unknown	84 21	Pd 12/12/87.
G	110	"	154	50	1.449	72 45	"	100 ft	.0788	11 76	Unknown	84 21	Pd 12/7/87
H	110	"	153	50	1.449	72 45				3 92	Unknown	76 37	" "
J	110	"	156	50	1.449	72 45				3 92	Unknown	76 37	" "
J	125	"	157	50	1.449	72 45				3 92	Unknown	76 37	Pd. 12/29/87.
K	125	"	158	50	1.449	72 45				3 92	Unknown	76 37	Paid
L	125	"	159	50	1.449	72 45	J. St.	100 ft	.0788	11 76	Unknown	84 21	Paid July 23 D 1888. Cwd 15796
A	136	"	160	50	1.449	72 45	"	100 ft	.0788	11 76	Unknown	84 21	Pd. 12/6/87.
B	136	"	161	50	1.449	72 45				3 92	Unknown	76 37	Pd 12/6/87
C	136	"	162	50	1.449	72 45				3 92	Unknown	76 37	Pd 12/2/87.
D	136	"	163	50	1.449	72 45					Unknown	72 45	Paid
E	136	"	164	50	1.449	72 45					Unknown	72 45	Pd. 12/2/87.
F	136	"	165	50	1.449	72 45					Unknown	72 45	" "
G	135	"	166	50	1.449	72 45					Unknown	72 45	Pd 12/28/87
H	135	"	167	50	1.449	72 45					Unknown	72 45	" "
J	135	"	168	50	1.449	72 45					Unknown	72 45	Paid
J	136	"	169	50	1.449	72 45					Unknown	72 45	Paid
K	136	"	170	50	1.449	72 45					Unknown	72 45	Paid
L	136	"	171	50	1.449	72 45					Unknown	72 45	Paid
A	135	"	172	50	1.449	72 45					Unknown	72 45	Pd 12/2/87
B	135	"	173	50	1.449	72 45					Unknown	72 45	" "
C	135	"	174	50	1.449	72 45					Unknown	72 45	Pd. 12/16/87.
D	135	"	175	50	1.449	72 45				5 01	½ Unknown	77 46	½ Pd. 12/14/87.
E	135	"	176	50	1.449	72 45				5 01	½ Unknown	77 46	½ Pd 12/14/87.
F	135	"	177	50	1.449	72 45	L. St	100 ft	.10025	15 03	½ Unknown	87 48	½ " "
G	136	"	178	50	1.449	72 45	"	100 ft	.10025	15 03	½ Unknown	87 48	½ Pd. 12/15/87
H	136	"	179	50	1.449	72 45				5 01	½ Unknown	77 46	½ " "
J	136	"	180	50	1.449	72 45				5 01	½ Unknown	77 46	½ Paid
J	147	"	181	50	1.449	72 45				5 01	½ Unknown	77 46	½ Pd. 12/7/87
K	147	"	182	50	1.449	72 45				5 01	½ Unknown	77 46	½ " "
L	147	"	183	50	1.449	72 45	L. St	100 ft	.10025	15 03	½ Unknown	87 48	½ CONCLUSIVELY PRESUMED PAID
A	148	"	184	50	1.449	72 45	"	100 ft	.10025	15 03	½ Unknown	87 48	½ Paid. Oct 19/89
B	148	"	185	50	1.449	72 45				5 01	Unknown	77 46	" " " "
C	148	"	186	50	1.449	72 45				5 01	Unknown	77 46	" " " "
D	148	"	187	50	1.449	72 45				4 34	½ Unknown	76 79	½ " " "
E	148	"	188	50	1.449	72 45				4 34	½ Unknown	76 79	½ " " "
F	148	"	189	50	1.449	72 45	M. St	100 ft	.08695	13 04	½ Unknown	85 49	½ Pd. 12/28/87
G	147	"	190	50	1.449	72 45	"	100 ft	.08695	13 04	½ Unknown	85 49	½ Paid
						1376 50				1987 49		15752 99	

48

ASSESSMENT ROLL — Ninth — STREET, ORDINANCE — 188

Lot No.	Block No.	LOCATION.	Ass. No. on Diagram	Frontage on 9th St. (In Feet.)	Rate Per Front Ft. Ass.	Amount of Assessment.	NAME OF CROSS STREET.	Frontage on Cross St.	Rate Per Front Ft. Ass. on ¼ of Bl'k	Amount of Assessment.	OWNER'S NAME.	Total Amt. Assessed.	REMARKS.
						137 65 50				195 7 49		153 72 99	
H	147	Norton's Add	191	50	1.449	72 45				4 34	2 Unknown	76 79	2 Paid
I	"	"	192	50	1.449	72 45				4 34	2 Unknown	76 79	2 Paid
J	158	"	193	50	1.449	72 45				4 34	2 Unknown	76 79	2 CONCLUSIVELY PRESUMED PAID
K	158	"	194	50	1.449	72 45				4 34	2 Unknown	76 79	2 CONCLUSIVELY PRESUMED PAID
L	158	"	195	50	1.449	72 45	M. St	100 ft.	.0869 5	13 05	Unknown	85 50	CONCLUSIVELY PRESUMED PAID
A	157	"	196	50	1.449	72 45	"	100 ft.	.0869 5	13 05	Unknown	85 50	Pd. 12/20/87.
B	157	"	197	50	1.449	72 45				4 34	2 Unknown	76 79	2 " "
C	157	"	198	50	1.449	72 45				4 34	2 Unknown	76 79	2 " "
D	157	"	199	50	1.449	72 45				1 83	Unknown	74 28	" "
E	157	"	200	50	1.449	72 45				1 83	Unknown	74 28	" "
F	157	"	201	50	1.449	72 45	N. St	100 ft.	.0366	5 49	Unknown	77 94	" "
G	158	"	202	50	1.449	72 45	"	100 ft.	.0366	5 49	Unknown	77 94	Pd. 12/9/87
H	158	"	203	50	1.449	72 45				1 83	Unknown	74 28	" "
I	158	"	204	50	1.449	72 45				1 83	Unknown	74 28	" "
J	162	"	205	50	1.449	72 45				1 83	Unknown	74 28	
K	162	"	206	50	1.449	72 45				1 83	Unknown	74 28	
L	162	"	207	50	1.449	72 45	N. St	100 ft.	.0366	5 49	Unknown	77 94	
A	163	"	208	50	1.449	72 45	"	100 ft.	.0366	5 49	Unknown	77 94	Paid Jany 23/94
B	163	"	209	50	1.449	72 45				1 83	Unknown	74 28	Paid Jany 23/94
C	163	"	210	50	1.449	72 45				1 83	Unknown	74 28	Paid - " " "
						1524 34				207 6 26		1732 60	

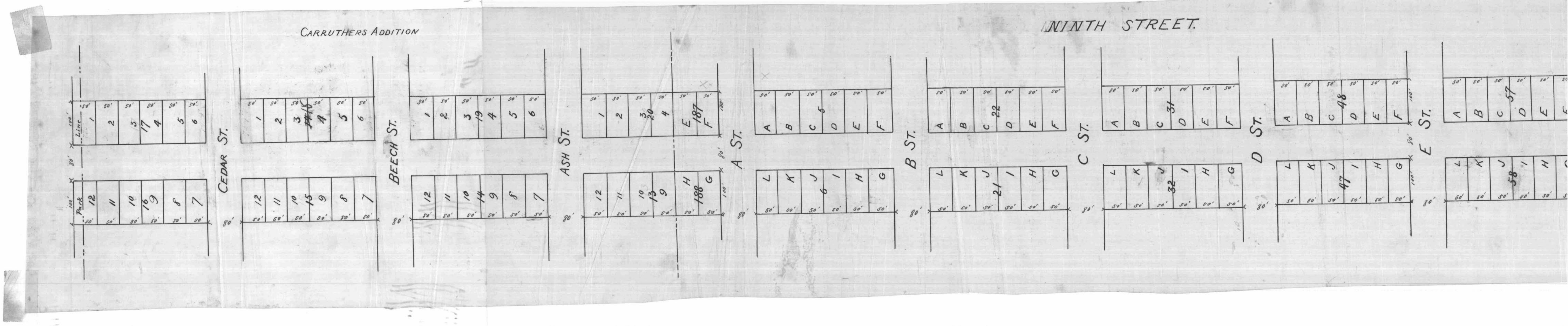
CARRUTHERS ADDITION
NINTH STREET
CEDAR ST.
BEECH ST.
ASH ST.
A ST.
B ST.
C ST.
D ST.
E ST.
Park
Line

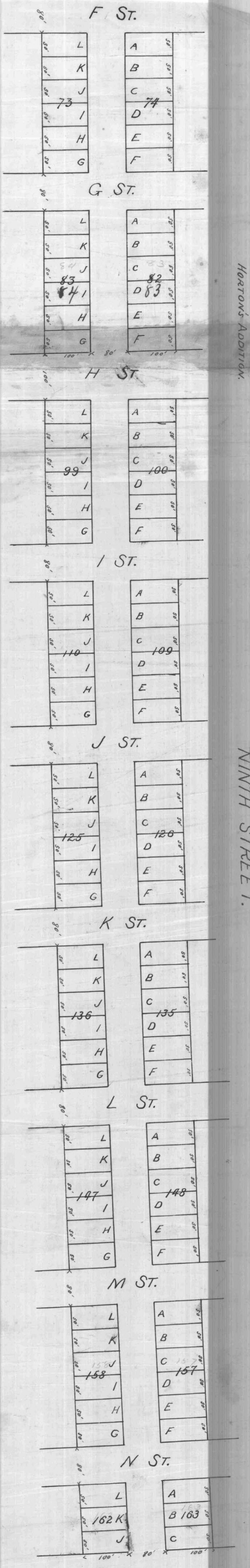
F ST.
G ST.
H ST.
I ST.
J ST.
K ST.
L ST.
M ST.
N ST.
HORTON'S ADDITION.
NINTH STREET.
73
74
83
84
82
83
99
100
110
109
125
126
136
135
147
148
158
157
162
163
80'
100'
50'

ASSESSMENT ROLL Ninth STREET, ORDINANCE 188

Lot No.	Block No.	LOCATION.	Ass. No. on Diagram	Frontage on ..... St. (In Feet.)	Rate Per Front Ft. Ass.	Amount of Assessment.	NAME OF CROSS STREET.	Frontage on Cross St.	Rate Per Front Ft. Ass. on 1/4 of Bl'k	Amount of Assessment.	OWNER'S NAME.	Total Amt. Assessed.	REMARKS.

Which assessment is made in compliance with a certain Contract made on the 22nd day of August 1887, by and between Bernard King Superintendent of Streets of the City of San Diego and Rudolph Ahman for the grading of Ninth Street including the Sidewalks thereof and the entire crossings of said Ninth Street with the Streets intersecting the same, except the crossings of said Ninth Street with D & F Streets which are already graded, from 150 feet South of the South side of F Street to the South line of the City Park in the City of San Diego, State of California, which grading has been fully done and performed in pursuance of said Contract and to the satisfaction of the Superintendent of Streets and for the purpose of paying for said work the Amount provided for in said Contract, to wit: Sixteen thousand five hundred thirty five and 85/100 ($16535.85) Dollars for grading said Ninth Street and seven hundred and fifty four and 75/100 ($754.75) Dollars for incidental expenses making a total of Seventeen thousand two hundred ninety and 60/100 ($17290.60) Dollars

San Diego
December 1st 1887

Bernard King.
Supt of Streets.

State of California
County and City of San Diego }

By virtue hereof, I, Bernard King, Superintendent of Streets of the City of San Diego in the County of San Diego, State of California by virtue of the Authority vested in me as said Superintendent of Streets, do authorize and Empower Rudolph Ahman his Agents or Assigns to demand and receive the several Assessments upon the Assessment and diagram hereto attached and this shall be his Warrant for the same

San Diego
December 1st 1887.

Bernard King.

State of California
County of San Diego }

J. G. Arthur being first duly sworn on oath says that he is in the employ of Parrish & Mossholder Agent for Rudolph Ahman Contractor named in the warrant attached hereto. That he has demanded payment of the said Assessments within specified by calling upon the persons assessed and upon the agents of those who could not be conveniently found and demanding payment of the amount of each of said several assessments. That when the name of the owners of the lot is stated as Unknown in the assessment roll, he has publically demanded payment of the Amount assessed on the premises assessed. That the assessments marked "Paid" in the Assessment Roll have been fully paid and that those not marked "Paid" remain unpaid, the full amount of each assessment assessed. That the Amount of the assessments remaining unpaid at this date is $1470.75 That the assessment Roll above referred to is hereto attached.

(Signed) J. G. Arthur

Subscribed and sworn to before me this 31st day of December 1887.
(Signed) James A. Dellar
Notary Public }

I hereby certify that this Roll and Diagram were returned to me at my Office on December 31st 1887.
Bernard King
Supt of Streets

150

ASSESSMENT ROLL ..... STREET, ORDINANCE 188

Lot No.	Block No.	LOCATION.	Ass. No. on Diagram	Frontage on ..... St. (In Feet.)	Rate Per Front Ft. Ass.	Amount of Assessment.	NAME OF CROSS STREET.	Frontage on Cross St.	Rate Per Front Ft. Ass. on ¼ of Bl'k	Amount of Assessment.	OWNER'S NAME.	Total Amt. Assessed.	REMARKS.

State of California }
County of San Diego }

J. G. Arthur being first duly sworn on oath, says that he is in the employ of Parish and Maxwell as Agents for Rudolf Spreckels Contractor named in the warrant attached hereto. That he has demanded payment of the said Assessments within specified by calling upon the persons assessed and upon the Agents of those who could not be conveniently found and demanding payment of the amount of each of said several assessments. That when the name of the owner of the lot is is stated as unknown on the assessment roll, he has publicly demanded payment of the amount assessed on the premises assessable. That the assessment marked "paid" on the assessment roll have been fully paid and that those not marked "paid" remain unpaid the full amount of each assessment assessed. That the amount of the assessments remaining unpaid at this date is $4907.48. That the assessment roll above referred to is hereto attached

(Signed) J. G. Arthur

Subscribed and sworn to befor me this 31st day of December A.D. 1887.

(Signed) James A. Diller
Notary Public.

ASSESSMENT ROLL ..... STREET, ORDINANCE 188

Lot No.	Block No.	LOCATION.	Ass. No. on Diagram	Frontage on ..... St. (In Feet.)	Rate Per Front Ft. Ass.	Amount of Assessment.	NAME OF CROSS STREET.	Frontage on Cross St.	Rate Per Front Ft. Ass. on ¼ of Bl'k	Amount of Assessment.	OWNER'S NAME.	Total Amt. Assessed.	REMARKS.

ASSESSMENT ROLL ..... STREET, ORDINANCE 188

Lot No.	Block No.	LOCATION.	Ass. No. on Diagram	Frontage on ..... St. (In Feet.)	Rate Per Front Ft. Ass.	Amount of Assessment.	NAME OF CROSS STREET.	Frontage on Cross St.	Rate Per Front Ft. Ass. on ¼ of Bl'k	Amount of Assessment.	OWNER'S NAME.	Total Amt. Assessed.	REMARKS.

51

"First" Street from the South side of J Street to the South side of Maple Street.

Assessment for Grading.

State of California
County & City of San Diego }

Whereas on the 19th day of May 1887 the Board of Trustees of the City of San Diego, State of California duly passed its resolution to improve the grade of First Street from the South side of J Street to the South side of Maple Street (including the sidewalks thereof) and the entire crossings of said First Street with the Streets intersecting the same excepting the crossings of said First Street with A. B and H Streets which are already graded all in the City of San Diego and State of California, and

Whereas on the 25th day of May 1887, Bernard Kung, Superintendent of Streets of the City of San Diego caused to be duly posted along the line of said First Street and of the said contemplated improvements in the form and manner required by law due notice of the passage of said resolution, and

Whereas: on the 30th day of May 1887, Bernard Kung, Superintendent of Streets of said City caused a Notice of said contemplated improvements in the form and manner required by law to be published for a period of five days in the San Diego Union a daily Newspaper designated by said Board of Trustees, published and circulated in said City, and

Whereas: After the expiration of ten days after the expiration of time of publication of said Notice and the expiration of fifteen days after the posting of the Notices of said resolution of intention to wit: On the 9th day of June 1887 the Trustees of the City of San Diego did by resolution order said improvements to be made, and

Whereas: after due and legal Notice inviting sealed proposals for the grading of said First Street as aforesaid and in full compliance with the law in all respects a Contract for such grading was duly let to William Asbon on the 30th day of July 1887, and

Whereas said Contractor has fulfilled his contract to the satisfaction of the undersigned Superintendent of Streets of said City

Now Therefore in conformity with Section 7 Chapter 153 of the Laws of 1885, twenty sixth Session of the Legislature of the State of California and by virtue of the authority duly conferred on me by law there is hereby assessed on the following lots and parts of lots, and against the Owners thereof the several sums set opposite each of said lots, or parts of lots, in the Statement following which shows the rate per front foot assessed, the Amount of each assessment, the Name of the Owner of each lot or part of lots, known to me and when unknown to me, the word Unknown is written opposite the number of lot, the amount assessed thereon and the number of lots or portion of lot assessed.

52

ASSESSMENT ROLL First STREET, ORDINANCE 188

Lot No.	Block No.	LOCATION.	Ass. No. on Diagram	Frontage on ... St. (In Feet.)	Rate Per Front Ft. Ass.	Amount of Assessment.	NAME OF CROSS STREET.	Frontage on Cross St.	Rate Per Front Ft. Ass. on ¼ of Bl'k	Amount of Assessment.	OWNER'S NAME.	Total Amt. Assessed.	REMARKS.
D	117	Horton's Add	1	50	1.8453	92 26				5 34	Unknown	97 60	Paid
E	117	"	2	50	1.8453	92 26				5 34	Unknown	97 60	Paid
F	117	"	3	50	1.8453	92 26	J St	100 ft	.1068	16 02	Unknown	108 28	Paid
G	A	"	4	50	1.8453	92 26	"	100 ft	.1068	16 02	Unknown	108 28	Paid
H	A	"	5	50	1.8453	92 26				5 34	Unknown	97 60	Paid
I	A	"	6	50	1.8453	92 26				5 34	Unknown	97 60	Paid
J	A	"	7	50	1.8453	92 26				3 34	Unknown	95 61	Paid
K	A	"	8	50	1.8453	92 26				3 34	Unknown	95 61	Paid
L	A	"	9	50	1.8453	92 26	I St	100 ft	.0669	10 03	Unknown	102 30	Paid
A	117	"	10	50	1.8453	92 26	"	100 ft	.0669	10 03	Unknown	102 30	Paid
B	117	"	11	50	1.8453	92 26				3 34	Unknown	95 61	Paid
C	117	"	12	50	1.8453	92 26				3 34	Unknown	95 61	Paid
D	92	"	13	50	1.8453	92 26				3 34	Unknown	95 61	Paid
E	92	"	14	50	1.8453	92 26				3 34	Unknown	95 61	Paid
F	92	"	15	50	1.8453	92 26	I St	100 ft	.0669	10 03	Unknown	102 30	Paid
G	B	"	16	50	1.8453	92 26	"	100 ft	.0669	10 03	Unknown	102 30	Paid
H	B	"	17	50	1.8453	92 26				3 34	Unknown	95 61	Paid
I	B	"	18	50	1.8453	92 26				3 34	Unknown	95 61	Paid
J	B	"	19	50	1.8453	92 26					Unknown	92 26	CONCLUSIVELY PRESUMED PAID
K	B	"	20	50	1.8453	92 26					Unknown	92 26	CONCLUSIVELY PRESUMED PAID
L	B	"	21	50	1.8453	92 26					Unknown	92 26	CONCLUSIVELY PRESUMED PAID
A	92	"	22	50	1.8453	92 26					Unknown	92 26	Paid
B	92	"	23	50	1.8453	92 26					Unknown	92 26	Paid
C	92	"	24	50	1.8453	92 26					Unknown	92 26	Paid
D	91	"	25	50	1.8453	92 26					Unknown	92 26	CONCLUSIVELY PRESUMED PAID
E	91	"	26	50	1.8453	92 26					Unknown	92 26	CONCLUSIVELY PRESUMED PAID
F	91	"	27	50	1.8453	92 26					Unknown	92 26	CONCLUSIVELY PRESUMED PAID
G	C	"	28	50	1.8453	92 26					Unknown	92 26	Paid
H	C	"	29	50	1.8453	92 26					Unknown	92 26	Paid
I	C	"	30	50	1.8453	92 26					Unknown	92 26	Paid
J	C	"	31	50	1.8453	92 26					Unknown	92 26	Paid
K	C	"	32	50	1.8453	92 26					Unknown	92 26	Paid
L	C	"	33	50	1.8453	92 26					Unknown	92 26	Paid
A	91	"	34	50	1.8453	92 26					Unknown	92 26	Paid
B	91	"	35	50	1.8453	92 26					Unknown	92 26	Paid
C	91	"	36	50	1.8453	92 26					Unknown	92 26	Paid
D	66	"	37	50	1.8453	92 26					Unknown	92 26	Paid
E	66	"	38	50	1.8453	92 26					Unknown	92 26	Paid
						3506 07				120 30		3626 37	

53

ASSESSMENT ROLL First STREET, ORDINANCE 188

Lot No.	Block No.	LOCATION.	Ass. No. on Diagram	Frontage on 1st St. (In Feet.)	Rate Per Front Ft. Ass.	Amount of Assessment.	NAME OF CROSS STREET.	Frontage on Cross St.	Rate Per Front Ft. Ass. on ¼ of Bl'k	Amount of Assessment.	OWNER'S NAME.	Total Amt. Assessed.	REMARKS.
F	66	Horton's Add.	39	50	1.8453	92 26					Unknown	92 26	N Paid
G	D	"	40	50	1.8453	92 26					Unknown	92 26	N Paid
H	D	"	41	50	1.8453	92 26					Unknown	92 26	N Paid
J	D	"	42	50	1.8453	92 26					Unknown	92 26	N Paid
J	D	"	43	50	1.8453	92 26					Unknown	92 26	N CONCLUSIVELY PRESUMED PAID
K	D	"	44	50	1.8453	92 26					Unknown	92 26	N Paid
L	D	"	45	50	1.8453	92 26					Unknown	92 26	N Paid
A	66	"	46	50	1.8453	92 26					Unknown	92 26	N Paid
B	66	"	47	50	1.8453	92 26					Unknown	92 26	N Paid
C	66	"	48	50	1.8453	92 26					Unknown	92 26	N Paid
D	65	"	49	50	1.8453	92 26					Unknown	92 26	N Paid
E	65	"	50	50	1.8453	92 26					Unknown	92 26	N Paid
F	65	"	51	50	1.8453	92 26					Unknown	92 26	N Paid
G	E	"	52	50	1.8453	92 26					Unknown	92 26	N Paid
H	E	"	53	50	1.8453	92 26					Unknown	92 26	N Paid
J	E	"	54	50	1.8453	92 26					Unknown	92 26	N Paid
J	E	"	55	50	1.8453	92 26				2 08	N Unknown	94 35	Paid
K	E	"	56	50	1.8453	92 26				2 08	N Unknown	94 35	Paid
L	E	"	57	50	1.8453	92 26	N E St	100 ft	.0417	6 25	N Unknown	98 51	Paid
A	65	"	58	50	1.8453	92 26	N "	100 ft	.0417	6 25	N Unknown	98 51	Paid
B	65	"	59	50	1.8453	92 26	N			2 08	N Unknown	94 35	Paid
C	65	"	60	50	1.8453	92 26	N			2 08	N Unknown	94 35	Paid
D	40	"	61	50	1.8453	92 26	N			2 08	N Unknown	94 35	Paid
E	40	"	62	50	1.8453	92 26	N			2 08	N Unknown	94 35	Paid
F	40	"	63	50	1.8453	92 26	N E St	100 ft	.0417	6 25	N Unknown	98 51	Paid
G	F	"	64	50	1.8453	92 26	N "	100 ft	.0417	6 25	N Unknown	98 51	CONCLUSIVELY PRESUMED PAID
H	F	"	65	50	1.8453	92 26	N			2 08	N Unknown	94 35	CONCLUSIVELY PRESUMED PAID
J	F	"	66	50	1.8453	92 26				2 08	N Unknown	94 35	Paid
J	F	"	67	50	1.8453	92 26	N				Unknown	92 26	N Paid
K	F	"	68	50	1.8453	92 26	N				Unknown	92 26	N CONCLUSIVELY PRESUMED PAID
L	F	"	69	35	1.8453	64 58					Unknown	64 58	CONCLUSIVELY PRESUMED PAID
A	40	"	70	35	1.8453	64 58					Unknown	64 58	Paid
B	40	"	71	50	1.8453	92 26	N				Unknown	92 26	N Paid
C	40	"	72	50	1.8453	92 26	N				Unknown	92 26	N Paid
D	39	"	73	50	1.8453	92 26	N				Unknown	92 26	N CONCLUSIVELY PRESUMED PAID
E	39	"	74	50	1.8453	92 26	N				Unknown	92 26	N CONCLUSIVELY PRESUMED PAID
F	39	"	75	20	1.8453	36 90					Unknown	36 90	CONCLUSIVELY PRESUMED PAID
G	G	"	76	20	1.8453	36 90					Unknown	36 90	Paid
						6846 04				162 00		7008 04	

54

ASSESSMENT ROLL First STREET, ORDINANCE 188

Lot No.	Block No.	LOCATION.	Ass. No. on Diagram	Frontage on 1st St. (In Feet.)	Rate Per Front Ft. Ass.	Amount of Assessment.	NAME OF CROSS STREET.	Frontage on Cross St.	Rate Per Front Ft. Ass. on ¼ of Bl'k	Amount of Assessment.	OWNER'S NAME.	Total Amt. Assessed.	REMARKS.
H	G	Horton's Add.	77	50	1.8453	92 26 N					Unknown	92 26 N	Paid
J	G	"	78	50	1.8453	92 26 N					Unknown	92 26 N	Paid
J	G	"	79	50	1.8453	92 26 N				1 41	Unknown	93 67 N	Paid
K	G	"	80	50	1.8453	92 26 N				1 41	Unknown	93 67 N	Paid
L	G	"	81	50	1.8453	92 26 N	C St	100 ft	.0282	4 23	Unknown	96 49 N	Paid
A	39	"	82	50	1.8453	92 26 N	"	100 ft	.0282	4 23	Unknown	96 49 N	Paid
B	39	"	83	50	1.8453	92 26 N				1 41	Unknown	93 67 N	Paid
C	39	"	84	50	1.8453	92 26 N				1 41	Unknown	93 67 N	Paid
D	14	"	85	50	1.8453	92 26 N				1 41	Unknown	93 67 N	Paid
E	14	"	86	50	1.8453	92 26 N				1 41	Unknown	93 67 N	Paid
F	14	"	87	50	1.8453	92 26 N	C St	100 ft	.0282	4 23	Unknown	96 49 N	Paid
G	H	"	88	50	1.8453	92 26 N	"	100 ft	.0282	4 23	Unknown	96 49 N	Paid
H	H	"	89	50	1.8453	92 26 N				1 41	Unknown	93 67 N	Paid
J	H	"	90	50	1.8453	92 26 N				1 41	Unknown	93 67 N	Paid
J	H	"	91	50	1.8453	92 26 N				1 81 N	Unknown	94 08	Paid. CONCLUSIVELY PRESUMED PAID
K	H	"	92	50	1.8453	92 26 N				1 81 N	Unknown	94 08	
L	H	"	93	50	1.8453	92 26 N	B St	100 ft	.0363	5 44 N	Unknown	97 71	Paid
A	14	"	94	50	1.8453	92 26 N	"	100 ft	.0363	5 44 N	Unknown	97 71	Paid
B	14	"	95	50	1.8453	92 26 N				1 81 N	Unknown	94 08	Paid
C	14	"	96	50	1.8453	92 26 N				1 81 N	Unknown	94 08	Paid
D	13	"	97	50	1.8453	92 26 N				1 81 N	Unknown	94 08	Paid
E	13	"	98	50	1.8453	92 26 N				1 81 N	Unknown	94 08	Paid
F	13	"	99	50	1.8453	92 26 N	B St	100 ft	.0363	5 44 N	Unknown	97 71	Paid CONCLUSIVELY PRESUMED PAID
G	I	"	100	50	1.8453	92 26 N	"	100 ft	.0363	5 44 N	Unknown	97 71	
H	I	"	101	50	1.8453	92 26 N				1 81 N	Unknown	94 08	CONCLUSIVELY PRESUMED PAID
I	I	"	102	50	1.8453	92 26 N				1 81 N	Unknown	94 08	Paid-Cancelled Feb 7/95
J	I	"	103	50	1.8453	92 26 N					Unknown	92 26	Paid
K	I	"	104	50	1.8453	92 26 N					Unknown	92 26	Paid
L	I	"	105	50	1.8453	92 26 N					Unknown	92 26	Paid
A	13	"	106	50	1.8453	92 26 N					Unknown	92 26	Paid
B	13	"	107	50	1.8453	92 26 N					Unknown	92 26	Paid
C	13	"	108	50	1.8453	92 26 N					Unknown	92 26	Paid
D	195	"	109	50	1.8453	92 26 N					Unknown	92 26	Paid
E	195	"	110	50	1.8453	92 26 N					Unknown	92 26	Paid
F	195	"	111	50	1.8453	92 26 N					Unknown	92 26	Paid
G	196	"	112	50	1.8453	92 26 N					Unknown	92 26	Paid
H	196	"	113	50	1.8453	92 26 N					Unknown	92 26	Paid
I	196	"	114	50	1.8453	92 26 N					Unknown	92 26	Paid
						10352 11				226 50		10578 61	

55.

ASSESSMENT ROLL — First — STREET, ORDINANCE 188

Lot No.	Block No.	LOCATION.	Ass. No. on Diagram	Frontage on ~~1st~~ St. (In Feet.)	Rate Per Front Ft. Ass.	Amount of Assessment.	NAME OF CROSS STREET.	Frontage on Cross St.	Rate Per Front Ft. Ass. on ¼ of Bl'k	Amount of Assessment.	OWNER'S NAME.	Total Amt. Assessed.	REMARKS.
J	196	Horton's Add.	115	50	1.8453	92 26				2 67	Unknown	94 94	CONCLUSIVELY PRESUMED PAID
K	196	"	116	50	1.8453	92 26				2 67	Unknown	94 94	Paid
L	196	"	117	50	1.8453	92 26	Ash St	100 ft	.05352	8 03	Unknown	100 29	Paid
A	195	"	118	50	1.8453	92 26	"	100 ft	.05352	8 03	Unknown	100 29	Paid
B	195	"	119	50	1.8453	92 26				2 67	Unknown	94 94	Paid
C	195	"	120	50	1.8453	92 26				2 67	Unknown	94 94	Paid
D	~~198~~ 195	"	121	50	1.8453	92 26				2 67	Unknown	94 94	Paid
E	~~198~~ 195	"	122	50	1.8453	92 26				2 67	Unknown	94 94	Paid
F	~~198~~ 195	"	123	50	1.8453	92 26	Ash St	100 ft	.05352	8 03	Unknown	100 29	Paid
G	197	"	124	50	1.8453	92 26	"	100 ft	.05352	8 03	Unknown	100 29	Paid
H	197	"	125	50	1.8453	92 26				2 67	Unknown	94 94	Paid
I	197	"	126	50	1.8453	92 26				2 67	Unknown	94 94	Paid
J	197	"	127	50	1.8453	92 26				6 67	Unknown	98 93	Paid
K	197	"	128	50	1.8453	92 26				6 67	Unknown	98 93	Paid
L	197	"	129	50	1.8453	92 26	Beech St	100 ft		20 02	Unknown	112 28	Paid
A	198	"	130	50	1.8453	92 26	"	100 ft		20 02	Unknown	112 28	Paid
B	198	"	131	50	1.8453	92 26				6 67	Unknown	98 93	Paid
C	198	"	132	50	1.8453	92 26				6 67	Unknown	98 93	Paid
D	207	"	133	50	1.8453	92 26				6 67	Unknown	98 93	Paid
E	207	"	134	50	1.8453	92 26				6 67	Unknown	98 93	Paid
F	207	"	135	50	1.8453	92 26	Beech	100 ft		20 02	Unknown	112 28	Paid
G	208	"	136	50	1.8453	92 26	"	100 ft		20 02	Unknown	112 28	Paid
H	208	"	137	50	1.8453	92 26				6 67	Unknown	98 93	Paid
I	208	"	138	50	1.8453	92 26				6 67	Unknown	98 93	Paid
J	208	"	139	50	1.8453	92 26				8 56	Unknown	100 82	Paid
K	208	"	140	50	1.8453	92 26				8 56	Unknown	100 82	Paid
L	208	"	141	50	1.8453	92 26	Cedar	100 ft		25 69	Unknown	117 95	Paid
A	207	"	142	50	1.8453	92 26	"	100 ft		25 69	Unknown	117 95	Paid
B	207	"	143	50	1.8453	92 26				8 56	Unknown	100 82	Paid
C	207	"	144	50	1.8453	92 26				8 56	Unknown	100 82	Paid
D	210	"	145	50	1.8453	92 26				8 56	Unknown	100 82	Paid
E	210	"	146	50	1.8453	92 26				8 56	Unknown	100 82	Paid
F	210	"	147	50	1.8453	92 26	Cedar	100 ft		25 69	Unknown	117 95	Paid
G	209	"	148	50	1.8453	92 26	"	100 ft		25 69	Unknown	117 95	Paid
H	209	"	149	50	1.8453	92 26				8 56	Unknown	100 82	Paid
I	209	"	150	50	1.8453	92 26				8 56	Unknown	100 82	CONCLUSIVELY PRESUMED PAID
J	209	"	151	50	1.8453	92 26				18 69	Unknown	110 95	Paid
K	209	"	152	50	1.8453	92 26				18 69	Unknown	110 95	Paid
						13858 05				622 20		14480 25	

ASSESSMENT ROLL First STREET, ORDINANCE 188

Lot No.	Block No.	LOCATION.	Ass. No. on Diagram	Frontage on 37 St. (In Feet.)	Rate Per Front Ft. Ass.	Amount of Assessment.	NAME OF CROSS STREET.	Frontage on Cross St.	Rate Per Front Ft. Ass. on ¼ of Bl'k	Amount of Assessment.	OWNER'S NAME.	Total Amt. Assessed.	REMARKS.
L	209	Horton's Add	153	50	1.8453	92 26	Date	100ft	.3738	56 07	Unknown	148 33	Paid
A	210	"	154	50	1.8453	92 26	"	100ft	.3738	56 07	Unknown	148 33	Paid
B	210	"	155	50	1.8453	92 26				18 69	Unknown	110 95	Paid
C	210	"	156	50	1.8453	92 26				18 69	Unknown	110 95	Paid
D	219	"	157	50	1.8453	92 26				18 69	Unknown	110 95	Paid
E	219	"	158	50	1.8453	92 26				18 69	Unknown	110 95	Paid
F	219	"	159	50	1.8453	92 26	Date	100ft	.3738	56 07	Unknown	148 33	CONCLUSIVELY PRESUMED PAID
G	220	"	160	50	1.8453	92 26	"	100ft	.3738	56 07	Unknown	148 33	CONCLUSIVELY PRESUMED PAID
H	220	"	161	50	1.8453	92 26				18 69	Unknown	110 95	Paid Jan 25. 1896 T.O.
I	220	"	162	50	1.8453	92 26				18 69	Unknown	110 95	CONCLUSIVELY PRESUMED PAID
J	220	"	163	50	1.8453	92 26				13 33 ½	Unknown	105 59 ½	CONCLUSIVELY PRESUMED PAID
K	220	"	164	50	1.8453	92 26				13 33 ½	Unknown	105 59 ½	CONCLUSIVELY PRESUMED PAID
L	220	"	165	50	1.8453	92 26	Elm	100ft	.2667	40 00 ½	Unknown	132 26 ½	CONCLUSIVELY PRESUMED PAID
A	219	"	166	50	1.8453	92 26	"	100ft	.2667	40 00 ½	Unknown	132 26 ½	Paid
B	219	"	167	50	1.8453	92 26				13 33 ½	Unknown	105 59 ½	Paid
C	219	"	168	50	1.8453	92 26				13 33 ½	Unknown	105 59 ½	Paid
D	224	"	169	50	1.8453	92 26				13 33 ½	Unknown	105 59 ½	Paid
E	224	"	170	50	1.8453	92 26				13 33 ½	Unknown	105 59 ½	Paid
F	224	"	171	50	1.8453	92 26	Elm	100ft	.2667	40 00 ½	Unknown	132 26 ½	Paid
G	223	"	172	50	1.8453	92 26	"	100ft	.2667	40 00 ½	Unknown	132 26 ½	Paid
H	223	"	173	50	1.8453	92 26				13 33 ½	Unknown	105 59 ½	Paid
I	223	"	174	50	1.8453	92 26				13 33 ½	Unknown	105 59 ½	Paid
J	223	"	175	50	1.8453	92 26				10 90 ½	Unknown	103 16 ½	Paid
K	223	"	176	50	1.8453	92 26				10 90 ½	Unknown	103 16 ½	Paid
L	223	"	177	50	1.8453	92 26	Fir	100ft	.2181	32 71 ½	Unknown	124 97 ½	Paid
A	224	"	178	50	1.8453	92 26	"	100ft	.2181	32 71 ½	Unknown	124 97 ½	Paid
B	224	"	179	50	1.8453	92 26				10 90 ½	Unknown	103 16 ½	Paid
C	224	"	180	50	1.8453	92 26				10 90 ½	Unknown	103 16 ½	Paid
D	233	"	181	50	1.8453	92 26				10 90 ½	Unknown	103 16 ½	Paid
E	233	"	182	50	1.8453	92 26				10 90 ½	Unknown	103 16 ½	Paid
F	233	"	183	50	1.8453	92 26	Fir	100ft	.2181	32 71 ½	Unknown	124 97 ½	Paid
G	234	"	184	50	1.8453	92 26	"	100ft	.2181	32 71 ½	Unknown	124 97 ½	Paid
H	234	"	185	50	1.8453	92 26				10 90 ½	Unknown	103 16 ½	Paid
I	234	"	186	50	1.8453	92 26				10 90 ½	Unknown	103 16 ½	Paid
J	234	"	187	50	1.8453	92 26				22 34 ½	Unknown	114 50 ½	Paid
K	234	"	188	50	1.8453	92 26				22 34 ½	Unknown	114 50 ½	CONCLUSIVELY PRESUMED PAID
L	234	"	189	50	1.8453	92 26	Grape	100ft	.4449	66 ⅔ ½	Unknown	158 99 ½	CONCLUSIVELY PRESUMED PAID
A	233	"	190	50	1.8453	92 26	"	100ft	.4449	66 ⅔ ½	Unknown	158 99 ½	Paid
						17363 93				1621 38		18985 31	

57

ASSESSMENT ROLL First STREET, ORDINANCE 188

Lot No.	Block No.	LOCATION.	Ass. No. on Diagram	Frontage on ~~1st~~ St. (In Feet.)	Rate Per Front Ft. Ass.	Amount of Assessment.	NAME OF CROSS STREET.	Frontage on Cross St.	Rate Per Front Ft. Ass. on ¼ of Bl'k	Amount of Assessment.	OWNER'S NAME.	Total Amt. Assessed.	REMARKS.
B	223	Horton's Add	191	50	1.8453	92 26				22 24	½ Unknown	114 50	½ Paid
C	"	"	192	50	1.8453	92 26				22 24	½ Unknown	114 50	½ Paid
D	239	"	193	50	1.8453	92 26				22 24	½ Unknown	114 50	½ Paid
E	239	"	194	50	1.8453	92 26				22 24	½ Unknown	114 50	½ Paid
F	239	"	195	50	1.8453	92 26	Grape	100 ft	.4449	66 2/3	½ Unknown	158 99	½ Paid
G	238	"	196	50	1.8453	92 26	"	100 ft	.4449	66 2/3	½ Unknown ✓	158 99	½ Paid
H	238	"	197	50	1.8453	92 26				22 24	½ Unknown ✓	114 50	½ Paid
I	238	"	198	50	1.8453	92 26				22 24	½ Unknown ✓	114 50	½ Paid
J	238	"	199	50	1.8453	92 26				24 60	Unknown ✓	119 86	Paid
K	238	"	200	50	1.8453	92 26				24 60	Unknown ✓	119 86	Paid
L	238	"	201	50	1.8453	92 26	Hawthorne	100 ft	.552	82 80	Unknown ✓	175 06	Paid
A	239	"	202	50	1.8453	92 26	"	100 ft	.552	82 80	Unknown	175 06	Paid
B	239	"	203	50	1.8453	92 26				24 60	Unknown	119 86	Paid
C	239	"	204	50	1.8453	92 26				24 60	Unknown	119 86	Paid
D	248	"	205	50	1.8453	92 26				24 60	Unknown	119 86	Paid Aug 3-1896 7.0.0
E	248	"	206	50	1.8453	92 26				24 60	Unknown	119 86	CONCLUSIVELY PRESUMED PAID
F	248	"	207	50	1.8453	92 26	Hawthorne	100 ft	.552	82 80	Unknown	175 06	CONCLUSIVELY PRESUMED PAID
G	249	"	208	50	1.8453	92 26	"	100 ft	.552	82 80	Unknown	175 06	Paid
H	249	"	209	50	1.8453	92 26				24 60	Unknown	119 86	Paid
I	249	"	210	50	1.8453	92 26				24 60	Unknown	119 86	Paid
J	249	"	211	50	1.8453	92 26				9 60	Unknown	101 86	Paid
K	249	"	212	50	1.8453	92 26				9 60	Unknown	101 86	Paid
L	249	"	213	50	1.8453	92 26	Joy	100 ft	.192	28 80	Unknown	121 06	Paid
A	248	"	214	50	1.8453	92 26	"	100 ft	.192	28 80	Unknown	121 06	CONCLUSIVELY PRESUMED PAID
B	248	"	215	50	1.8453	92 26				9 60	Unknown	101 86	CONCLUSIVELY PRESUMED PAID
C	248	✓ "	216	50	1.8453	92 26				9 60	Unknown	101 86	CONCLUSIVELY PRESUMED PAID
D	256	"	217	50	1.8453	92 26				9 60	Unknown	101 86	Paid
E	256	"	218	50	1.8453	92 26				9 60	Unknown	101 86	Paid
F	256	"	219	50	1.8453	92 26	Joy	100 ft	.192	28 80	Unknown	121 06	Paid
G	255	"	220	50	1.8453	92 26	"	100 ft	.192	28 80	Unknown	121 06	CONCLUSIVELY PRESUMED PAID
H	255	"	221	50	1.8453	92 26				9 60	Unknown	101 86	CONCLUSIVELY PRESUMED PAID
I	255	"	222	50	1.8453	92 26				9 60	Unknown	101 86	CONCLUSIVELY PRESUMED PAID
J	255	"	223	50	1.8453	92 26				9 60	Unknown	101 86	Paid
K	255	"	224	50	1.8453	92 26				9 60	Unknown	101 86	Paid
L	255	"	225	50	1.8453	92 26	Juniper	100 ft	.192	28 80	Unknown	121 06	Paid
A	256	"	226	50	1.8453	92 26	"	100 ft	.192	28 80	Unknown	121 06	Paid
B	256	"	227	50	1.8453	92 26				9 60	Unknown	101 86	Paid
C	256	"	228	50	1.8453	92 26				9 60	Unknown	101 86	Paid
						2086 81				2428 34		23598 15	

ASSESSMENT ROLL First STREET, ORDINANCE 188

Lot No.	Block No.	LOCATION.	Ass. No. on Diagram	Frontage on First St. (In Feet.)	Rate Per Front Ft. Ass.	Amount of Assessment.	NAME OF CROSS STREET.	Frontage on Cross St.	Rate Per Front Ft. Ass. on ¼ of Bl'k	Amount of Assessment.	OWNER'S NAME.	Total Amt. Assessed.	REMARKS.
D	265	Horton's Add	229	50	1.8453	92 26				9 60	Unknown	101 86	CONCLUSIVELY PRESUMED PAID
E	265	"	230	50	1.8453	92 26				9 60	Unknown	101 86	CONCLUSIVELY PRESUMED PAID
F	265	"	231	50	1.8453	92 26	Juniper	100ft	.192	28 80	Unknown	121 06	CONCLUSIVELY PRESUMED PAID
G	266	"	232	50	1.8453	92 26	"	100ft	.192	28 80	Unknown	121 06	Paid
H	266	"	233	50	1.8453	92 26				9 60	Unknown	101 86	Paid
I	266	"	234	50	1.8453	92 26				9 60	Unknown	101 86	Paid
J	266	"	235	50	1.8453	92 26				9 60	Unknown	101 86	Paid
K	266	"	236	50	1.8453	92 26				9 60	Unknown	101 86	Paid
L	266	"	237	50	1.8453	92 26	Kalmia	100ft	.192	28 80	Unknown	121 06	Paid
A	265	"	238	50	1.8453	92 26	"	100ft	.192	28 80	Unknown	121 06	Paid
B	265	"	239	50	1.8453	92 26				9 60	Unknown	101 86	Paid
C	265	"	240	50	1.8453	92 26				9 60	Unknown	101 86	Paid
D	278	"	241	50	1.8453	92 26				9 60	Unknown	101 86	Paid
E	278	"	242	50	1.8453	92 26				9 60	Unknown	101 86	Paid
F	278	"	243	50	1.8453	92 26	Kalmia	100ft	.192	28 80	Unknown	121 06	Paid
G	277	"	244	50	1.8453	92 26	"	100ft	.192	28 80	Unknown	121 06	Paid
H	277	"	245	50	1.8453	92 26				9 60	Unknown	101 86	Paid
I	277	"	246	50	1.8453	92 26				9 60	Unknown	101 86	Paid
J	277	"	247	50	1.8453	92 26				12 75	Unknown	105 01	Paid
K	277	"	248	50	1.8453	92 26				12 75	Unknown	105 01	Paid
L	277	"	249	50	1.8453	92 26	Laurel	100ft	.255	38 25	Unknown	130 51	Paid
A	278	"	250	50	1.8453	92 26	"	100ft	.255	38 25	Unknown	130 51	Paid
B	278	"	251	50	1.8453	92 26				12 75	Unknown	105 01	Paid
C	278	"	252	50	1.8453	92 26				12 75	Unknown	105 01	Paid
D	287	"	253	50	1.8453	92 26				12 75	Unknown	105 01	CONCLUSIVELY PRESUMED PAID
E	287	"	254	50	1.8453	92 26				12 75	Unknown	105 01	Paid
F	287	"	255	50	1.8453	92 26	Laurel	100ft	.255	38 25	Unknown	130 51	Paid
G	288	"	256	50	1.8453	92 26	"	100ft	.255	38 25	Unknown	130 51	Paid
H	288	"	257	50	1.8453	92 26				12 75	Unknown	105 01	Paid
I	288	"	258	50	1.8453	92 26				12 75	Unknown	105 01	Paid
J	288		259	50	1.8453	92 26					Unknown	92 26	Paid
K	288		260	50	1.8453	92 26					Unknown	92 26	Paid
L	288		261	50	1.8453	92 26					Unknown	92 26	Paid
A	287		262	50	1.8453	92 26					Unknown	92 26	Paid 5/6-04
B	287		263	50	1.8453	92 26 2					Unknown	92 26 2	Paid 5/6-04
C	287		264	50	1.8453	92 26 2					Unknown	92 26 2	Paid 5/6-04
						24191 18				321 1 32		27462 50	CONCLUSIVELY PRESUMED PAID

59

ASSESSMENT ROLL First STREET, ORDINANCE 188

Lot No.	Block No.	LOCATION.	Ass. No. on Diagram	Frontage on ..... St. (In Feet.)	Rate Per Front Ft. Ass.	Amount of Assessment.	NAME OF CROSS STREET.	Frontage on Cross St.	Rate Per Front Ft. Ass. on ¼ of Bl'k	Amount of Assessment.	OWNER'S NAME.	Total Amt. Assessed.	REMARKS.

Which Assessment is made in compliance with a certain Contract made on the 30th day of July 1887 by and between Bernard King, Superintendent of Streets of the City of San Diego and William Osburn, for the grading of First Street including the Sidewalks thereof and the entire Crossings of said First Street with the Streets intersecting the same excepting the Crossings of said First Street with A D and H Streets which are already graded, from the South side of J Street to the South side of Maple Street in the City of San Diego, State of California, which grading has been fully done and performed in pursuance of said Contract and to the satisfaction of the Superintendent of Streets and for the purpose of paying for said work the Amount provided for in said Contract, to wit: Twenty Six thousand three hundred, seventy two 50/100 ($26372.50) Dollars for grading said First Street and One thousand and Ninety ($1090.00) Dollars for incidental expenses, making a total of Twenty seven thousand four hundred sixty two and 50/100 ($27462.50) Dollars.

San Diego
November 30th 1887

Bernard King
Supt of Streets.

State of California
County and City of San Diego } ss.

By virtue hereof, I, Bernard King, Superintendent of Streets of the City of San Diego in the County of San Diego, State of California by virtue of the authority vested in me as said Superintendent of Streets do authorize and empower William Osburn his Agents or assigns to demand and receive the several assessments upon the assessment and diagram hereto attached and this shall be his Warrant for the same

San Diego
November 30th 1887

Bernard King
Supt of Streets.

State of California

Wm Osburn being duly sworn says that he is the Contractor named in the within named Warrant and Assessment Roll that between the 30th day of November 1887 and the 30th day of December 1887 he demanded payment of the assessments within specified by calling upon the persons assessed and demanding payment thereof and upon the Agents of those who could not be conveniently found and demanded payment of the amount of each lot of said several assessments that when the name of the owner of the lot is stated as unknown on the Assessment Roll he has publically demanded payment of the amount assessed on the premises assessed, that the assessments marked paid on the assessment Roll have been fully paid and that those not marked paid remain unpaid to the full amount of each assessment as assessed that the amount of the assessments remaining unpaid is $14150.00 Fourteen thousand one hundred and fifty and 00/100 Dollars that the assessment Roll above referred to is hereto attached.

(signed) Wm Osburn

Subscribed and sworn to before me
the 30th day of December 1887.
(signed) Thomas Higgins
Notary Public

I hereby certify that this Roll and Diagram was returned to me at my Office on December 30th 1887. Bernard King
Supt. of Sts

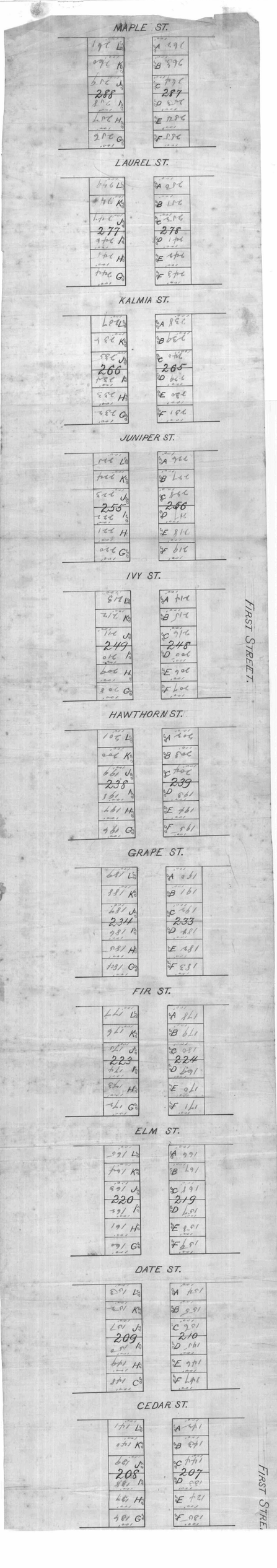
MAPLE ST.
LAUREL ST.
KALMIA ST.
JUNIPER ST.
IVY ST.
HAWTHORN ST.
GRAPE ST.
FIR ST.
ELM ST.
DATE ST.
CEDAR ST.
FIRST STREET.
FIRST STREET.

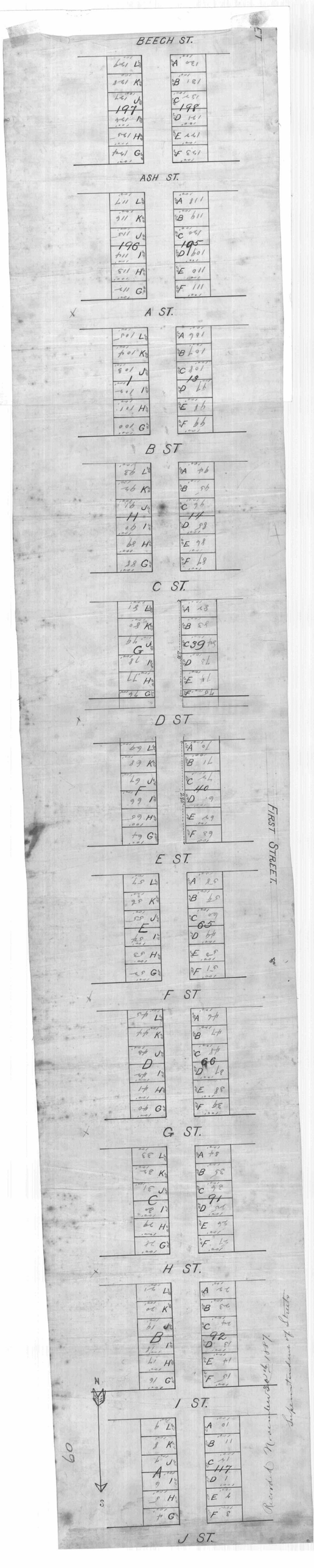
BEECH ST.
ASH ST.
A ST.
B ST
C ST.
D ST
E ST.
F ST
G ST.
H ST.
I ST.
J ST.
FIRST STREET.
N
S
60
Recorded November 30th 1887
Superintendent of Streets

ASSESSMENT ROLL ..... STREET, ORDINANCE 188

Lot No.	Block No.	LOCATION.	Ass. No. on Diagram	Frontage on ..... St. (In Feet.)	Rate Per Front Ft. Ass.	Amount of Assessment.	NAME OF CROSS STREET.	Frontage on Cross St.	Rate Per Front Ft. Ass. on ¼ of Bl'k	Amount of Assessment.	OWNER'S NAME.	Total Amt. Assessed.	REMARKS.

ASSESSMENT ROLL ..... STREET, ORDINANCE 188

Lot No.	Block No.	LOCATION.	Ass. No. on Diagram	Frontage on ..... St. (In Feet.)	Rate Per Front Ft. Ass.	Amount of Assessment.	NAME OF CROSS STREET.	Frontage on Cross St.	Rate Per Front Ft. Ass. on ¼ of Bl'k	Amount of Assessment.	OWNER'S NAME.	Total Amt. Assessed.	REMARKS.

61

"H" Street from the West side of Twelfth Street to the West side of Twenty fifth Street.

Assessment for constructing Sidewalks, curbs and gutters of wood.

State of California
County and City of San Diego }

Whereas on the 29th day of August 1887, The Board of Trustees of the City of San Diego State of California, duly passed its resolution to construct Sidewalks, curbs and gutters on both sides of "H" Street (the same to be constructed of Wood) from the West side of Twelfth Street to the West side of Twenty fifth Street in the City of San Diego and State of California, and

Whereas; On the 4th day of September 1887, Bernard King, Superintendent of Streets of the City of San Diego caused to be duly posted along the line of said "H" Street and of the said contemplated improvements in the form and manner required by law due notice of the passage of said resolution, and

Whereas; On the 1st day of September 1887, Bernard King, Superintendent of Streets of said City caused a Notice of said contemplated improvements in the form and manner required by law to be published for a period of five days in the San Diego Union a daily newspaper designated by said Board of Trustees, published and circulated in said City, and

Whereas; After the expiration of ten days after the expiration of time of publication of said Notice and the expiration of fifteen days after the posting of the notices of said resolution of intention to wit: On the 19th day of September 1887, the Trustees of the City of San Diego did by resolution order said improvements to be made, and

Whereas after due and legal notice inviting sealed proposals for the construction of sidewalks, curbs and gutters of Wood on said "H" Street as aforesaid and in full compliance with the law in all respects a Contract for such construction of Sidewalk, curbs and gutters of Wood was duly let to J. F. Hoole on the 2nd day of November 1887, and

Whereas; said Contractor has fulfilled his Contract to the satisfaction of the undersigned Superintendent of Streets of said City

Now Therefore: In conformity with Section 7 Chapter 153 of the Law of 1885 twenty-sixth Session of the Legislature of the State of California and by virtue of the authority duly conferred on me by law, I do hereby assess on the following lots and parts of lots and against the owners thereof the several sums set opposite each of said lots or parts of lots in the Statement following, which shows the rate per front foot assessed, the amount of each assessment, the name of the Owner of each lot or parts of lots known to me and where unknown to me the word Unknown is written opposite the number of lot, the amount assessed thereon and the number of lot or portion of lot assessed.

ASSESSMENT ROLL 16 STREET, ORDINANCE 188

Lot No.	Block No.	LOCATION.	Ass. No. on Diagram	Frontage on ... St. (In Feet.)	Rate Per Front Ft. Ass.	Amount of Assessment.	NAME OF CROSS STREET.	Frontage on Cross St.	Rate Per Front Ft. Ass. on ¼ of Bl'k	Amount of Assessment.	OWNER'S NAME.	Total Amt. Assessed.	REMARKS.
C	103	Horton's Add.	1				12th	50	.1158	5 79	Unknown	5 79	Pd 1/23/88
B	103	"	2				"	50	.1158	5 79	Unknown	5 79	" 1/3/88
A	103	"	3	100	1.1043	110 43	"	50	.1158	17 37	Unknown	127 80	" 1/2/88
L	103	"	4	100	1.1043	110 43	13th	50	.1158	17 37	Unknown	127 80	" 1/6/88
K	103	"	5				"	50	.1158	5 79	Unknown	5 79	" 1/6/88
J	103	"	6				"	50	.1158	5 79	Unknown	5 79	" 1/6/88
I	80	"	7				"	50	.1158	5 79	Unknown	5 79	CONCLUSIVELY PRESUMED PAID
H	80	"	8				"	50	.1158	5 79	Unknown	5 79	CONCLUSIVELY PRESUMED PAID
G	80	"	9	100	1.1043	110 43	"	50	.1158	17 37	Unknown	127 80	CONCLUSIVELY PRESUMED PAID
F	80	"	10	100	1.1043	110 43	12th	50	.1158	17 37	Unknown	127 80	Pd 1/21/88
E	80	"	11				"	50	.1158	5 79	Unknown	5 79	" 1/21/88
D	80	"	12				"	50	.1158	5 79	Unknown	5 79	" 1/12/88
C	104	"	13				13th	50	.1158	5 79	Unknown	5 79	" 1/2/88
B	104	"	14				"	50	.1158	5 79	Unknown	5 79	" 1/21/88
A	104	"	15	100	1.1043	110 43	"	50	.1158	17 37	Unknown	127 80	" "
L	104	"	16	100	1.1043	110 43	14th	50	.1158	17 37	Unknown	127 80	21½ Pd 1/2/88 S½ " 1/24/88
K	104	"	17				"	50	.1158	5 79	Unknown	5 79	Pd 1/22/88
J	104	"	18				"	50	.1158	5 79	Unknown	5 79	Pd.
I	79	"	19				"	50	.1158	5 79	Unknown	5 79	Pd 12/29/88
H	79	"	20				"	50	.1158	5 79	Unknown	5 79	" 12/29/88
G	79	"	21	100	1.1043	110 43	"	50	.1158	17 37	Unknown	127 80	" 12/29/88
F	79	"	22	100	1.1043	110 43	13th	50	.1158	17 37	Unknown	127 80	" 1/11/88
E	79	"	23				"	50	.1158	5 79	Unknown	5 79	" 1/11/88
D	79	"	24				"	50	.1158	5 79	Unknown	5 79	" 12/20/87
C	174	"	25				14th	50	.0827	4 13½	Unknown	4 13½	" 1/4/88
B	174	"	26				"	50	.0827	4 13½	Unknown	4 13½	" 1/12/88
A	174	"	27	100	1.1043	110 43	"	50	.0827	12 41	Unknown	122 84	" 1/13/88
L	174	"	28	100	1.1043	110 43				8 27	Unknown	118 70	21½ Pd 1/2/88 reduced S½ " " less $12.02
1	18	Sherman's Add.	29	50	1.1043	55 21½				4 26	Unknown	59 47½	Paid
2	18	"	30	50	1.1043	55 21½				4 26	Unknown	59 47½	Paid
3	18	"	31	50	1.1043	55 21½				4 26	Unknown	59 47½	Paid
5	18	"	32				15th	60		3 11	Unknown	3 11	Paid
4	18	"	33	50	1.1043	55 21½	"	80		11 06	Unknown	66 27	Paid Pd. 1/2/88
9	1	"	34				"	50		4 13½	Unknown	4 13½	" 1/4/88
8	1	"	35				"	50		4 13½	Unknown	4 13½	Pd 1/2/88
7	1	"	36	100	1.1043	110 43	"	50		12 41	Unknown	122 84	" 1/2/88
6	1	"	37	100	1.1043	110 43				8 27	Unknown	118 70	" 1/2/88
G	175	Horton's Add.	38	100	1.1043	110 43				8 27	Unknown	118 70	" 2/4/88
						1656 45				326 ½		1983 17	

63

ASSESSMENT ROLL 16 STREET, ORDINANCE 188

Lot No.	Block No.	LOCATION.	Ass. No. on Diagram	Frontage on 16 St. (In Feet.)	Rate Per Front Ft. Ass.	Amount of Assessment.		NAME OF CROSS STREET.	Frontage on Cross St.	Rate Per Front Ft. Ass. on ¼ of Bl'k	Amount of Assessment.		OWNER'S NAME.	Total Amt. Assessed.		REMARKS.
D	175	Hortons Add	39					14th	50	.0827	4	13½	Unknown	4	13½	Pd 1/2/88
E	175	"	40					"	50	.0827	4	13½	Unknown	4	13½	" 1/12/88
F	175	"	41	100	1.1043	110	43	"	50	.0827	12	41	Unknown	122	84	" "
3	17	Sherman Add	42					15th	50	.1158	5	79	Unknown	5	79	Paid except 70¢
2	17	"	43					"	50	.1158	5	79	Unknown	5	79	Paid in full
1	17	"	44	100	1.1043	110	43	"	50	.1158	17	37	Unknown	127	80	
12	17	"	45	100	1.1043	110	43	16th	50	.1158	17	37	Unknown	127	80	Pd 12/31/87
11	17	"	46					"	50	.1158	5	79	Unknown	5	79	" "
10	17	"	47					"	50	.1158	5	79	Unknown	5	79	" "
9	2	"	48					"	50	.1158	5	79	Unknown	5	79	" 1/23/88
8	2	"	49					"	50	.1158	5	79	Unknown	5	79	" "
7	2	"	50	100	1.1043	110	43	"	50	.1158	17	37	Unknown	127	80	" "
6	2	"	51	100	1.1043	110	43	15th	50	.1158	17	37	Unknown	127	80	" "
5	2	"	52					"	50	.1158	5	79	Unknown	5	79	" "
4	2	"	53					"	50	.1158	5	79	Unknown	5	79	" "
3	16	"	54					16th	50	.1158	5	79	Unknown	5	79	" 1/22/88
2	16	"	55					"	50	.1158	5	79	Unknown	5	79	" "
1	16	"	56	100	1.1043	110	43	"	50	.1158	17	37	Unknown	127	80	" 1/18/88
12	16	"	57	100	1.1043	110	43	17th	50	.1158	17	37	Unknown	127	80	1/26/88
11	16	"	58					"	50	.1158	5	79	Unknown	5	79	
10	16	"	59					"	50	.1158	5	79	Unknown	5	79	Pd 1/22/88
9	3	"	60					"	50	.1158	5	79	Unknown	5	79	Paid
8	3	"	61					"	50	.1158	5	79	Unknown	5	79	Paid
7	3	"	62	100	1.1043	110	43	"	50	.1158	17	37	Unknown	127	80	Paid
6	3	"	63	100	1.1043	110	43	16th	50	.1158	17	37	Unknown	127	80	Paid 2/3/88
5	3	"	64					"	50	.1158	5	79	Unknown	5	79	" "
4	3	"	65					"	50	.1158	5	79	Unknown	5	79	Pd 1/10/88
3	15	"	66					17th	50	.1158	5	79	Unknown	5	79	" 1/23/88
2	15	"	67					"	50	.1158	5	79	Unknown	5	79	" 2/4/88
1	15	"	68	100	1.1043	110	43	"	50	.1158	17	37	Unknown	127	80	" "
12	15	"	69	100	1.1043	110	43	18th	50	.1158	17	37	Unknown	127	80	Pd. 2/1/88
11	15	"	70					"	50	.1158	5	79	Unknown	5	79	
10	15	"	71					"	50	.1158	5	79	Unknown	5	79	Pd 2/1/88
9	4	"	72					"	50	.1158	5	79	Unknown	5	79	Paid Mch 31-90.
8	4	"	73					"	50	.1158	5	79	Unknown	5	79	Pd 1/23/88
7	4	"	74	100	1.1043	110	43	"	50	.1158	17	37	Unknown	127	80	5½ 2/7 "
6	4	"	75	100	1.1043	110	43	19th	50	.1158	17	37	Unknown	127	80	Pd 2/7 "
5	4	"	76					"	50	.1158	5	79	Unknown	5	79	" "
						3092	04				689	01		3781	05	

64

ASSESSMENT ROLL 16 STREET, ORDINANCE 188

Lot No.	Block No.	LOCATION.	Ass. No. on Diagram	Frontage on 16 St. (In Feet.)	Rate Per Front Ft. Ass.	Amount of Assessment.	NAME OF CROSS STREET.	Frontage on Cross St.	Rate Per Front Ft. Ass. on ¼ of Bl'k	Amount of Assessment.	OWNER'S NAME.	Total Amt. Assessed.	REMARKS.
4	4	Sherman's Add	77				17th	50	.1158	5 79	Unknown	5 79	CONCLUSIVELY PRESUMED PAID
3	14	"	78				18th	50	.1158	5 79	Unknown	5 79	Paid 1/9/88
2	14	"	79				"	50	.1158	5 79	Unknown	5 79	Paid
1	14	"	80	100	1.1043	110 43	"	50	.1158	17 37	Unknown	127 80	Paid
12	14	"	81	100	1.1043	110 43	19th	50	.1158	17 37	Unknown	127 80	Paid
11	14	"	82				"	50	.1158	5 79	Unknown	5 79	Paid
10	14	"	83				"	50	.1158	5 79	Unknown	5 79	Paid
9	5	"	84				"	50	.1158	5 79	Unknown	5 79	
8	5	"	85				"	50	.1158	5 79	Unknown	5 79	
7	5	"	86	100	1.1043	110 43	"	50	.1158	17 37	Unknown	127 80	Made their own improvement
6	5	"	87	100	1.1043	110 43	18th	50	.1158	17 37	Unknown	127 80	
5	5	"	88				"	50	.1158	5 79	Unknown	5 79	
4	5	"	89				"	50	.1158	5 79	Unknown	5 79	
3	13	"	90				19th	50	.1158	5 79	Unknown	5 79	Paid
2	13	"	91				"	50	.1158	5 79	Unknown	5 79	Paid
1	13	"	92	100	1.1043	110 43	"	50	.1158	17 37	Unknown	127 80	Paid
12	13	"	93	100	1.1043	110 43	20th	50	.1158	17 37	Unknown	127 80	Made their own imp'ts Stone Curb Gutter + sidewalk
11	13	"	94				"	50	.1158	5 79	Unknown	5 79	" " "
10	13	"	95				"	50	.1158	5 79	Unknown	5 79	" " "
9	6	"	96				"	50	.1158	5 79	Unknown	5 79	
8	6	"	97				"	50	.1158	5 79	Unknown	5 79	
7	6	"	98	100	1.1043	110 43	"	50	.1158	17 37	Unknown	127 80	Made their own imp'ts.
6	6	"	99	100	1.1043	110 43	19th	50	.1158	17 37	Unknown	127 80	
5	6	"	100					50	.1158	5 79	Unknown	5 79	
4	6	"	101					50	.1158	5 79	Unknown	5 79	
3	12	"	102				20th	50	.1158	5 79	Unknown	5 79	Pd. Dec. 31, 87
2	12	"	103				"	50	.1158	5 79	Unknown	5 79	" " "
1	12	"	104	100	1.1043	110 43	"	50	.1158	17 37	Unknown	127 80	" " "
12	12	"	105	100	1.1043	110 43	21st	50	.1158	17 37	Unknown	127 80	" " "
11	12	"	106				"	50	.1158	5 79	Unknown	5 79	" " "
10	12	"	107				"	50	.1158	5 79	Unknown	5 79	" " "
9	7	"	108				"	50	.1158	5 79	Unknown	5 79	CONCLUSIVELY PRESUMED PAID
8	7	"	109				"	50	.1158	5 79	Unknown	5 79	CONCLUSIVELY PRESUMED PAID
4	7	"	110	100	1.1493	114 93	"	50	.1158	17 37	Unknown	127 80	CONCLUSIVELY PRESUMED PAID
6	7	"	111	100	1.1493	114 93	20th	50	.1158	17 37	Unknown	127 80	CONCLUSIVELY PRESUMED PAID
5	7	"	112				"	50	.1158	5 79	Unknown	5 79	CONCLUSIVELY PRESUMED PAID
4	7	"	113				"	50	.1158	5 79	Unknown	273 79	Pd Jany 4/88
3	11	"	114				21st	50	.1158	5 79	Unknown	5 79	" 12/31/87
						4426 20				1047 99		5474 19	
		132.30											

65-

ASSESSMENT ROLL 76 STREET, ORDINANCE 188

Lot No.	Block No.	LOCATION.	Ass. No. on Diagram	Frontage on 76 St. (In Feet.)	Rate Per Front Ft. Ass.	Amount of Assessment.	NAME OF CROSS STREET.	Frontage on Cross St.	Rate Per Front Ft. Ass. on ¼ of Bl'k	Amount of Assessment.	OWNER'S NAME.	Total Amt. Assessed.	REMARKS.
2	11	Sherman's Add.	115				21st	50	.1158	5 79	Unknown	5 79	Pd. 12/31/87
1	11	"	116	100	1.1043	110 43	"	50	.1158	17 37	Unknown	127 80	" "
12	11	"	117	100	1.1043	110 43	22nd	50	.1158	17 37	Unknown	127 80	" "
11	11	"	118				"	50	.1158	5 79	Unknown	5 79	" "
10	11	"	119				"	50	.1158	5 79	Unknown	5 79	" "
9	8	"	120				"	50	.1158	5 79	Unknown	5 79	
8	8	"	121				"	50	.1158	5 79	Unknown	5 79	Pd Jan. 9. '88
7	8	"	122	100	1.1493	114 93	"	50	.1158	17 37	Unknown	127 80	
6	8	"	123	100	1.1493	114 93	21st	50	.1158	17 37	Unknown	127 80	Pd 1/24/88
5	8	"	124				"	50	.1158	5 79	Unknown	5 79	" "
4	8	"	125				"	50	.1158	5 79	Unknown	5 79	S 33 ft. " " N 17 " "
1	10	"	126	50	1.1043	55 21 ½	22nd	150	.0827	16 55	Unknown	71 76 ½	Pd 12/31/88
2	10	"	127	50	1.1043	55 21 ½				4 13	Unknown	59 34	" "
3	10	"	128	50	1.1043	55 21 ½				4 13 ½	Unknown	59 34 ½	" "
4	10	"	129	50	1.1043	55 21 ½				4 13 ½	Unknown	59 34 ½	" "
5	10	"	130	50	1.1043	55 21 ½				3 52 ½	Unknown	58 73 ½	" "
6	10	"	131	50	1.1043	55 21 ½				3 52 ½	Unknown	58 73 ½	" "
7	10	"	132	50	1.1043	55 21 ½				3 52	Unknown	58 73 ½	" "
8	10	"	133	50	1.1043	55 21 ½	24th	150	.0705	14 10	Unknown	69 31 ½	" "
8	9	"	134	50	1.1718	58 59	"	150	.0705	14 10	Unknown	72 69	" Pd. 1/5/88
7	9	"	135	50	1.1718	58 59				3 52	Unknown	62 11	less 110 ft. Sidewalk "
6	9	"	136	50	1.1718	58 59				3 52 ½	Unknown	62 11 ½	CONCLUSIVELY PRESUMED PAID 1/24/88
5	9	"	137	50	1.1718	58 59				3 52 ½	Unknown	62 11 ½	Less 18.76 for walk
4	9	"	138	50	1.1718	58 59				4 13 ½	Unknown	62 72 ½	" " " Pd 1/4/88
3	9	"	139	50	1.1718	58 59				4 13 ½	Unknown	62 72 ½	Pd 1/2/88
2	9	"	140	50	1.1718	58 59				4 13	Unknown	62 72 ½	less 42.75 Pd. 12/29/87
1	9	"	141	50	1.1718	58 59	22nd	150	.0827	16 55	Unknown	75 14	
24	9	Kimball's Add	142	25	1.1043	27 60 ¾	24th	140	.056	9 27	Unknown	36 87 ¾	Pd 1/22/88
23	9	"	143	25	1.1043	27 60 ¾				1 40	Unknown	29 00 ¾	" "
22	9	"	144	25	1.1043	27 60 ¾				1 40	Unknown	29 00 ¾	" 12/29/87
21	9	"	145	25	1.1043	27 60 ¾				1 40	Unknown	29 00 ¾	" "
20	9	"	146	25	1.1043	27 60 ¾				1 40	Unknown	29 00 ¾	" 1/4/88
19	9	"	147	25	1.1043	27 60 ¾				1 40	Unknown	29 00 ¾	" "
18	9	"	148	25	1.1043	27 60 ¾				1 40	Unknown	29 00 ¾	Paid
17	9	"	149	25	1.1043	27 60 ¾				1 40	Unknown	29 00 ¾	Paid
16	9	"	150	25	1.1043	27 60 ¾				1 40	Unknown	29 00 ¾	Paid
						6035 82				1285 71		7321 53	

ASSESSMENT ROLL ...H... STREET, ORDINANCE 188

Lot No.	Block No.	LOCATION.	Ass. No. on Diagram	Frontage on ...H... St. (In Feet.)	Rate Per Front Ft. Ass.	Amount of Assessment.	NAME OF CROSS STREET.	Frontage on Cross St.	Rate Per Front Ft. Ass. on ¼ of Bl'k	Amount of Assessment.	OWNER'S NAME.	Total Amt. Assessed.	REMARKS.
15	9	Kimball	151	25	1.1043	27 60				1 40	Unknown	29 00	Paid
14	9	"	152	25	1.1043	27 60				1 40	Unknown	29 00	Paid
13	9	"	153	25	1.1043	27 60				1 40	Unknown	29 00	Paid
12	9	"	154	25	1.1043	27 60				1 77	Unknown	29 37	Pd. 1/5/88
11	9	"	155	25	1.1043	27 60				1 77	Unknown	29 37	" "
10	9	"	156	25	1.1043	27 60				1 77	Unknown	29 37	" "
9	9	"	157	25	1.1043	27 60				1 77	Unknown	29 37	" "
8	9	"	158	25	1.1043	27 60				1 77	Unknown	29 37	" 1/10/88
7	9	"	159	25	1.1043	27 60				1 77	Unknown	29 37	" "
6	9	"	160	25	1.1043	27 60				1 77	Unknown	29 37	" "
5	9	"	161	25	1.1043	27 60				1 76	Unknown	29 36	" "
4	9	"	162	25	1.1043	27 60				1 76	Unknown	29 36	" 1/19/88
3	9	"	163	25	1.1043	27 60				1 76	Unknown	29 36	
2	9	"	164	25	1.1043	27 60				1 76	Unknown	29 36	" 1/19/88
1	9	"	165	25	1.1043	27 60	25th	140	.04066	11 66	Unknown	39 26	" "
48	8	"	166	25	1.1793	29 48	"	140	.04066	11 66	Unknown	39 26	" 1/5/88
47	8	"	167	25	1.1793	29 48				1 76	Unknown	31 24	" "
46	8	"	168	25	1.1793	29 48				1 76	Unknown	31 24	" "
45	8	"	169	25	1.1793	29 48				1 76	Unknown	31 24	" "
44	8	"	170	25	1.1793	29 48				1 76	Unknown	31 24	" 1/16/88
43	8	"	171	25	1.1793	29 48				1 77	Unknown	31 24	" 1/24/88
42	8	"	172	25	1.1793	29 48				1 77	Unknown	31 24	" "
41	8	"	173	25	1.1793	29 48				1 77	Unknown	31 24	" "
40	8	"	174	25	1.1793	29 48				1 77	Unknown	31 24	" "
39	8	"	175	25	1.1793	29 48				1 77	Unknown	31 24	" "
38	8	"	176	25	1.1793	29 48				1 77	Unknown	31 24	" "
37	8	"	177	25	1.1793	29 48				1 77	Unknown	31 24	" Pd 1/6/88
36	8	"	178	25	1.1793	29 48				1 40	Unknown	30 88	" "
35	8	"	179	25	1.1793	29 48				1 40	Unknown	30 88	Paid
34	8	"	180	25	1.1793	29 48				1 40	Unknown	30 88	"
33	8	"	181	25	1.1793	29 48				1 40	Unknown	30 88	"
32	8	"	182	25	1.1793	29 48				1 40	Unknown	30 88	
31	8	"	183	25	1.1793	29 48				1 40	Unknown	30 88	
30	8	"	184	25	1.1793	29 48				1 40	Unknown	30 88	
29	8	"	185	25	1.1793	29 48				1 40	Unknown	30 88	Pd 1/2/88
28	8	"	186	25	1.1793	29 48				1 40	Unknown	30 88	
27	8	"	187	25	1.1793	29 48				1 40	Unknown	30 88	
26	8	"	188	25	1.1793	29 48				1 40	Unknown	30 88	
25	8	"	189	25	1.1793	29 48	24th	140	.056	9 24	Unknown	38 72	
						7157 52				1376 76		8534 28	

67

ASSESSMENT ROLL "H" STREET, ORDINANCE 188

Lot No.	Block No.	LOCATION.	Ass. No. on Diagram	Frontage on ..... St. (In Feet.)	Rate Per Front Ft. Ass.	Amount of Assessment.	NAME OF CROSS STREET.	Frontage on Cross St.	Rate Per Front Ft. Ass. on ¼ of Bl'k	Amount of Assessment.	OWNER'S NAME.	Total Amt. Assessed.	REMARKS.

Which assessment is made in compliance with a certain Contract made on the 2nd day of November 1887, by and between Bernard King, Superintendent of Streets of the City of San Diego and S. F. Hoole for the construction of Sidewalks, curbs and gutters of Wood on "H" Street from the Westside of Twelfth Street to the West side of Twenty fifth Street in the City of San Diego, State of California, which construction of Sidewalks, curbs and gutters of wood has been fully done and performed in pursuance of said Contract and to the satisfaction of the Superintendent of Streets and for the purpose of paying for said work the amount provided for in said Contract, to wit: Eight thousand, five hundred, thirty four and 28/100 ($8534.28) Dollars.

Bernard King
Supt of Streets.

State of California
County and City of San Diego } ss

By virtue hereof, I, Bernard King, Superintendent of Streets of the City of San Diego, in the County of San Diego, State of California, by virtue of the authority vested in me as said Superintendent of Streets do authorize and empower S. F. Hoole his Agents or assigns to demand and receive the several assessments upon the assessment and diagram hereto attached and this shall be his warrant for the same.

San Diego
Issued — December 26th 1887.

Bernard King
Supt of Streets.

State of California
County of San Diego } ss

S. F. Hoole of the City of San Diego, County and State aforesaid, makes oath and says that he is the Contractor named in the within warrant and that the assessments which said warrant authorize him to collect have all been by him received except those assessments levied on the lots below enumerated; he further says that on the 23rd day of January A.D. 1888, he made a public demand upon each individual lot so below enumerated and that upon various dates between Dec. 26 A.D. 1887 and January 25th 1888 he also made a personal demand upon the reputed owner or owners of said lot or lots or his or their reputed agent or Agents so far as the names and addresses of such owner or owners, agent or agents could by him be learned, said demands being for the amount of the assessment due on each of said lots according to the written assessment roll - all of which will more fully appear from the following detailed statement:

S. F. Hoole

Subscribed and sworn to before me this 23rd day of Jany A.D. 1888
Geo M Daniels
Notary Public

ASSESSMENT ROLL ..... STREET, ORDINANCE 188

Lot No.	Block No.	LOCATION.	Ass. No. on Diagram	Frontage on ..... St. (In Feet.)	Rate Per Front Ft. Ass.	Amount of Assessment.	Name of Cross Street.	Frontage on Cross St.	Rate Per Front Ft. Ass. on ¼ of Bl'k	Amount of Assessment.	Owner's Name.	Total Amt. Assessed.	Nature & Character of Demand. ~~Remarks.~~
9	80	Horton's Addn				5 77					Pauline Rea	CONCLUSIVELY PRESUMED PAID	Could find neither
11	80					5 47							owner nor agent
6	80					127 80							
1	15												
2	18					59 47					G. S. Hass	Paid	demand upon
3	18	Shermans Add				59 47							Demand Agent.
5	18					5 14							
4	181					66 27							
4	175	Horton's add				118 70					m meyers	Paid	Personal demand.
3	17					5 79							
2	17	Shermans "				5 79					H. M. Smith		Paid except $4.70 —
1	17					127 80							Personal demand.
9	2					5 79							Paid in full 5/21/88
8	2					5 79							
7	2	Shermans "				127 80					John Bass	Paid	Paid Jan 25 88
6	2					127 80							
5	2					5 79							
4	2					5 79							
12	16	Sherman "				127 80					Trustees of Public School	Paid	Personal demand
11	16					5 79							upon Trustees
9	3					5 79					Mrs Reidy	Paid	Demand upon
8	3	Sherman "				5 79							Reilly agent.
7	3					127 80							
6	3	Shermans "				127 80					Neiland & DeSteiger	Paid	Personal demand on
5	3					5 79							both owners
2	15	Sherman "											DeSteiger
1	15					5 79					DeSteiger & Hollington	Paid	Personal demand
12	15					127 80							
11	15	Shermans "				127 80					J. D. West	Paid	Personal demand.
10	15					5 79							
9	4	"	"			5 79					Unknown	Paid	Mch 31/90.
7 ½ 7	4	"				63 90							
6	4	"	"			127 80					J & Snyder	Paid	Personal demand.
5	4	"				5 79							
4	4					5 79					Unknown		
3	14												
2	14					5 79							
1	14	"	"			5 79							
12	16					127 80					Chas Flanner	Paid	Demand on
11	14					127 80							Beauregard agt.
10	14					5 79							Letter for H. B.
						5 79							San Francisco
2	13	"	"			5 79					Mortimer M. Smith		Could find neither
3	13					5 79							owner nor agt.
1	13					124 80							
9	7					5 79							
8	7					5 79					A. O. Morgan	CONCLUSIVELY PRESUMED PAID	Personal demand
7	7	"	"			127 80							
6	7					127 80					C. Riedillon	Paid	Could find neither
5	7					5 79							owner nor Agt.
6	9	"	"			62 11							
18	9					29 00							demand on H. R.
17	9					29 00					Harriet McDabney	Paid	
16	9	Kimballs "				29 00							Metmore Agt.
15	9					29 00							
14	9					29 00							
13	9					29 00							
39	8	"	"			31 24							
38	8					31 24					Mabel L. Mercer	Paid	Personal demand
													on R. Mercer, husband

ASSESSMENT ROLL ..... STREET, ORDINANCE 188

Lot No.	Block No.	LOCATION.	Ass. No. on Diagram	Frontage on ..... St. (In Feet.)	Rate Per Front Ft. Ass.	Amount of Assessment.	NAME OF CROSS STREET.	Frontage on Cross St.	Rate Per Front Ft. Ass. on ¼ of Bl'k	Amount of Assessment.	OWNER'S NAME.	Total Amt. Assessed.	REMARKS.

69-

"Sixteenth" Street from 150 feet South of the South side of N Street to the South line of the City Park.

Assessment for Grading.

State of California
County and City of San Diego }

Whereas on the 2nd day of July 1887, The Board of Trustees of the City of San Diego, State of California duly passed its resolution to improve the grade of Sixteenth Street from 150 feet South of the south side of N Street, to the South line of the City Park (including the sidewalks thereof) and the entire crossings of said Sixteenth Street with the Streets intersecting the same except the crossings of said Sixteenth Street with F, G, H and K Streets which are already graded all in the City of San Diego and State of California, and

Whereas; On the 6th day of July 1887, Bernard King, Superintendent of Streets of the City of San Diego caused to be duly posted along the line of said Sixteenth Street and of the said contemplated improvements in the form and manner required by law due notice of the passage of said resolution, and

Whereas; On the 5th day of July 1887, Bernard King, Superintendent of Streets of said City caused a notice of said contemplated improvements in the form and manner required by law to be published for a period of five days in the San Diego Union a daily Newspaper designated by said Board of Trustees, published and circulated in said City, and

Whereas; After the expiration of ten days after the expiration of time of publication of said Notice and the expiration of fifteen days after the posting of the Notices of said resolution of intention, to wit: On the 21st day of July 1887, the Trustees of the City of San Diego did by resolution order said improvements to be made, and

Whereas; After due and legal Notice inviting sealed proposals for the grading of said "Sixteenth Street" as aforesaid and in full compliance with the law in all respects a Contract for such grading was duly let to William Osburn on the 1st day of September 1887, and

Whereas said Contractor has fulfilled his Contract to the satisfaction of the undersigned Superintendent of Streets of said City

Now Therefore: In conformity with Section 7 Chapter 153 of the laws of 1885 twenty sixth session of the Legislature of the State of California and by virtue of the Authority duly conferred on me by law, there is hereby assessed on the following lots and parts of lots and against the owners thereof the several sums set opposite each of said lots or parts of lots in the Statement following, which shows the rate per front foot assessed, the amount of each assessment, the name of the owner of each lot or part of lot known to me and when unknown to me the word unknown is written opposite the number of lot, the amount assessed thereon and the number of lot or portion of lot assessed.

ASSESSMENT ROLL 16th STREET, ORDINANCE 1887-

Lot No.	Block No.	LOCATION.	Ass. No. on Diagram	Frontage on 16th St. (In Feet.)	Rate Per Front Ft. Ass.	Amount of Assessment.	NAME OF CROSS STREET.	Frontage on Cross St.	Rate Per Front Ft. Ass. on ¼ of Bl'k	Amount of Assessment.	OWNER'S NAME.	Total Amt. Assessed.	REMARKS.
1	4	Gardners Add.	1	59	1.7831	105 20			.6669	39 33½	Mathewson	144 53	as Con Nat Bk. ½ Paid 6/21/88
2	4	"	2	50	1.7831	89 15½	A St	100	.6669	100 02½	Mathewson	189 18	Paid "
3	3	"	3	50	1.7831	89 15½	"	100	.6669	100 02½	Mathewson	189 18	Pd 1/26/88
4	3	"	4	59	1.7831	105 20				39 33½	Mathewson	144 53	Pd on ¼c $70.82 ½ Pd bal. 7/8/88
3	7	"	5	50	1.7831	89 15½				33 33½	Mathewson	122 49	Paid by Jos. Stoley to Con. Nat Bk. $391.00 on Sots 1 2. 3. 4. 5 & 6. Bl. 7
2	7	"	6	50	1.7831	89 15½				33 33½	Mathewson	122 49	
1	7	"	7	50	1.7831	89 15½	A St	100	.6669	100 02½	Mathewson	189 18	
12	8	"	8	50	1.7831	89 15½	"	100	.6669	100 02½	Mathewson	189 18	CONCLUSIVELY PRESUMED PAID
11	8	"	9	50	1.7831	89 15½				33 33	Mathewson	122 48	½ Paid. "Con. Oct 29/97"
10	8	"	10	50	1.7831	89 15½				33 33	Mathewson	122 48	½ Pd 1/24/88
9	8	"	11	50	1.7831	89 15½				7 78	Mathewson	96 93	½ " 1/12/88
8	8	"	12	50	1.7831	89 15½				7 78	Mathewson	96 93	½ " 1/24/88
7	8	"	13	50	1.7831	89 15½	B St	100	.15565	23 35	Mathewson	112 50	½ " "
6	7	"	14	50	1.7831	89 15½	"	100	.15565	23 35	Mathewson	112 50	½ See above off. Sots 1. 2. 3 Bl. 7
5	7	"	15	50	1.7831	89 15½				7 78	Mathewson	96 93	½ Receipted in full by H. Osburn on 1. 2. 3
4	7	"	16	50	1.7831	89 15½				7 78	Mathewson	96 93	½ H. Osburn in Bl. 7
3	14	"	17	50	1.7831	89 15½				7 78	Mathewson	96 93	½ Pd 1/21/88
2	14	"	18	50	1.7831	89 15½				7 78	Mathewson	96 93	½ " "
1	14	"	19	50	1.7831	89 15½	B St	100	.15565	23 35	Mathewson	112 50	½ " "
12	13	"	20	50	1.7831	89 15½	"	100	.15565	23 35	Mathewson	112 50	½ " 1/25/88
11	13	"	21	50	1.7831	89 15½				7 78	Mathewson	96 93	½ " "
10	13	"	22	50	1.7831	89 15½				7 79	Mathewson	96 94	½ " "
9	13	"	23	50	1.7831	89 15½				3 33	½ Mathewson	92 49	" "
8	13	"	24	50	1.7831	89 15½				3 33	½ Mathewson	92 49	" "
7	13	"	25	50	1.7831	89 15½	C St	100	.06669	10 00	Mathewson	99 15	½ " "
6	14	"	26	50	1.7831	89 15½	"	100	.06669	10 00	Mathewson	99 15	½ " 1/21/88
5	14	"	27	50	1.7831	89 15½				3 33	½ Mathewson	92 49	" "
4	14	"	28	50	1.7831	89 15½				3 33	½ Mathewson	92 49	" "
3	17	"	29	50	1.7831	89 15½				3 33	½ Mathewson	92 49	Paid
2	17	"	30	50	1.7831	89 15½				3 33	½ Mathewson	92 49	Paid
1	17	"	31	50	1.7831	89 15½	C St	100	.06669	10 00	Mathewson	99 15	½ Paid
12	18	"	32	50	1.7831	89 15½	"	100	.06669	10 01	Mathewson	99 16	½ Pd 1/12/88
11	18	"	33	50	1.7831	89 15½				3 33	½ Mathewson	92 49	" "
10	18	"	34	50	1.7831	89 15½				3 33	½ Mathewson	92 49	" "
9	18	"	35	50	1.7831	89 15½				23 34	Mathewson	112 49	½ Paid June 9, 90
8	18	"	36	50	1.7831	89 15½				23 34	Mathewson	112 49	½ " " " "
7	18	"	37	50	1.7831	89 15½	D St	100		70 02	Mathewson	159 17	½ " CONCLUSIVELY "
6	17	"	38	50	1.7831	89 15½	"	100		70 02	Mathewson	159 17	½ PRESUMED PAID
						3419 98				1021 16		4441 14	

70½

ASSESSMENT ROLL 16th STREET, ORDINANCE 188

Lot No.	Block No.	LOCATION.	Ass. No. on Diagram	Frontage on 16th St. (In Feet.)	Rate Per Front Ft. Ass.	Amount of Assessment.	NAME OF CROSS STREET.	Frontage on Cross St.	Rate Per Front Ft. Ass. on ¼ of Bl'k	Amount of Assessment.	OWNER'S NAME.	Total Amt. Assessed.	REMARKS.
5	14	Gardner's Add.	39	50	1.7831	89 15½				23 34	Unknown	112 49½	CONCLUSIVELY PRESUMED PAID
4	14	" "	40	50	1.7831	89 15½				23 34	Unknown	112 49½	Pd. 1/9/88
3	14	Calvernello's Add.	41	50	1.7831	89 15½				23 34	Unknown	112 49½	" 1/31/88
2	4	"	42	50	1.7831	89 15½				23 34	Unknown	112 49½	" "
1	4	"	43	50	1.7831	89 15½	D St	100	.46679	70 02	Unknown	159 17½	" "
12	3	"	44	50	1.7831	89 15½	"	100	.46679	70 02	Unknown	159 17½	Pd. 1/9/88
11	3	"	45	50	1.7831	89 15½				23 34	Unknown	112 49½	" "
10	3	"	46	50	1.7831	89 15½				23 33	Unknown	112 48½	" "
9	3	"	47	50	1.7831	89 15½				23 34	Unknown	112 49½	" "
8	3	"	48	50	1.7831	89 15½				23 34	Unknown	112 49½	CONCLUSIVELY PRESUMED PAID
7	3	"	49	50	1.7831	89 15½	E St	100	.46679	70 02	Unknown	159 17½	Pd on a/c 250 1/5/88
6	4	"	50	50	1.7831	89 15½	"	100	.46679	70 02	Unknown	159 17½	" Jan 31/88
5	4	"	51	50	1.7831	89 15½				23 34	Unknown	112 49½	Pd " "
4	4	"	52	50	1.7831	89 15½				23 34	Unknown	112 49½	" "
9	7	"	53	40	1.7831	89 15½				23 34	Unknown	112 49½	Paid July 3.-90 T.G.
8	7	"	54	25	1.7831	44 58				11 67	Unknown	56 25	Pd. 1/20/88
7	7	"	55	25	1.7831	44 58				11 67	Unknown	56 25	" "
6	7	"	56	25	1.7831	44 58				11 67	Unknown	56 25	" "
5	7	"	57	25	1.7831	44 58	E St	100	.46679	58 35	Unknown	102 93½	CONCLUSIVELY PRESUMED PAID
12	8	"	58	50	1.7831	89 15½	"	100	.46679	70 02	Unknown	159 17½	CONCLUSIVELY PRESUMED PAID
11	8	"	59	50	1.7831	89 15½				23 34	Unknown	112 49½	CONCLUSIVELY PRESUMED PAID
10	8	"	60	50	1.7831	89 15½				23 33	Unknown	112 48½	CONCLUSIVELY PRESUMED PAID
9	8	"	61	50	1.7831	89 15½					Unknown	89 15½	CONCLUSIVELY PRESUMED PAID
8	8	"	62	50	1.7831	89 15½					Unknown	89 15½	CONCLUSIVELY PRESUMED PAID
7	8	"	63	50	1.7831	89 15½					Unknown	89 15½	CONCLUSIVELY PRESUMED PAID
	4	"	64	100	1.7831	178 31					Unknown	178 31	Pd 1/9/88
10	7	"	67	40	1.7831	89 15½					Unknown	89 15½	" 1/28/88
3	14	"	68	50	1.7831	89 15½					Unknown	89 15½	" 1/10/88
2	14	"	69	50	1.7831	89 15½					Unknown	89 15½	" "
1	14	"	70	50	1.7831	89 15½					Unknown	89 15½	" "
12	13	"	71	50	1.7831	89 15½					Unknown	89 15½	" 1/16/88
11	13	"	72	50	1.7831	89 15½					Unknown	89 15½	" "
10	13	"	73	50	1.7831	89 15½					Unknown	89 15½	" "
9	13	"	74	50	1.7831	89 15½					Unknown	89 15½	" 1/11/88
8	13	"	75	50	1.7831	89 15½					Unknown	89 15½	"
7	13	"	76	50	1.7831	89 15½					Unknown	89 15½	"
						6540 41½				1768 02		8308 43½	

ASSESSMENT ROLL Sixteenth STREET, ORDINANCE 71 188

Lot No.	Block No.	LOCATION.	Ass. No. on Diagram	Frontage on 16th St. (In Feet.)	Rate Per Front Ft. Ass.	Amount of Assessment.	NAME OF CROSS STREET.	Frontage on Cross St.	Rate Per Front Ft. Ass. on ¼ of Bl'k	Amount of Assessment.	OWNER'S NAME.	Total Amt. Assessed.	REMARKS.
6	14	Culverwell's Add.	77	50	1.7831	89 15½					Unknown	89 15½	Pd 7/11/88
5	14	"	78	50	1.7831	89 15½					Unknown	89 15½	" "
4	14	"	79	50	1.7831	89 15½					Unknown	89 15½	" "
4	14	"	80	25	1.7831	44 58					Unknown	44 58	" "
3	14	"	81	50	1.7831	89 15½					Unknown	89 15½	" "
2	14	"	82	50	1.7831	89 15½					Unknown	89 15½	5½ Pd by Brown
1	14	"	83	50	1.7831	89 15½					Unknown	89 15½	Paid
12	18	"	84	50	1.7831	89 15½					Unknown	89 15½	Paid
11	18	"	85	50	1.7831	89 15½					Unknown	89 15½	Paid
10	18	"	86	50	1.7831	89 15½					Unknown	89 15½	Pd. on ¾ $50 - Shepherd.
9	18	"	87	25	1.7831	44 58					Unknown	44 58	" 1/30/88
4	3	Sherman's Add.	88	25	1.7831	44 58					Unknown	44 58	Pd. on ¾ by Scott 5th Paid
5	3	"	89	50	1.7831	89 15½					Unknown	89 15½	Paid
6	3	"	90	50	1.7831	89 15½					Unknown	89 15½	Paid
7	2	"	91	50	1.7831	89 15½					Unknown	89 15½	Pd 1/15/88
8	2	"	92	50	1.7831	89 15½					Unknown	89 15½	" "
9	2	"	93	25	1.7831	44 58					Unknown	44 58	Pd on ¾ 21.67
10	17	"	94	50	1.7831	89 15½					Unknown	89 15½	Paid
11	17	"	95	50	1.7831	89 15½					Unknown	89 15½	Paid
12	17	"	96	50	1.7831	89 15½					Unknown	89 15½	Paid
1	16	"	97	50	1.7831	89 15½					Unknown	89 15½	Pd. 1/17/88
2	16	"	98	50	1.7831	89 15½					Unknown	89 15½	" "
3	16	"	99	50	1.7831	89 15½					Unknown	89 15½	" "
4	16	"	100	50	1.7831	89 15½				1 02½	Unknown	90 18	" 1/6/88
5	16	"	101	50	1.7831	89 15½				1 02½	Unknown	90 18	" 1/19/88
6	16	"	102	50	1.7831	89 15½	J St	100	.0205	3 07½	Unknown	92 23	" "
7	17	"	103	50	1.7831	89 15½	"	100	.0205	3 07½	Unknown	92 23	Paid
8	17	"	104	50	1.7831	89 15½				1 02½	Unknown	90 18	Paid
9	17	"	105	50	1.7831	89 15½				1 02½	Unknown	90 18	Paid
10	20	"	106	50	1.7831	89 15½				1 02½	Unknown	90 18	Pd 1/19/88
11	20	"	107	50	1.7831	89 15½				1 02½	Unknown	90 18	" 1/16/88
12	20	"	108	50	1.7831	89 15½	J St	100	.0205	3 07½	Unknown	92 23	" "
1	21	"	109	50	1.7831	89 15½	"	100	.0205	3 07½	Unknown	92 23	" 1/20/88
2	21	"	110	50	1.7831	89 15½				1 02½	Unknown	90 18	" 1/28/88
3	21	"	111	50	1.7831	89 15½				1 02½	Unknown	90 18	" 1/20/88
4	21	"	112	50	1.7831	89 15½				5 36	Unknown	94 51½	" "
5	21	"	113	50	1.7831	89 15½				5 36	Unknown	94 51½	Paid on ¾ Pac. 97
6	21	"	114	50	1.7831	89 15½	J St	100	.10½	16 08		105 23½	
						9750 00½				1815 32		11565 32½	

ASSESSMENT ROLL Sixteenth STREET, ORDINANCE 188

Lot No.	Block No.	LOCATION.	Ass. No. on Diagram	Frontage on 16th St. (In Feet.)	Rate Per Front Ft. Ass.	Amount of Assessment.	NAME OF CROSS STREET.	Frontage on Cross St.	Rate Per Front Ft. Ass. on ¼ of Bl'k	Amount of Assessment.	OWNER'S NAME.	Total Amt. Assessed.	REMARKS.
7	20	Sherman's Add.	115	50	1.7831	89 15½	J St	100	.10½	16 08	Unknown	105 23½	Paid
8	20	"	116	50	1.7831	89 15½				5 36	Unknown	94 51½	Paid
9	20	"	117	50	1.7831	89 15½				5 36	Unknown	94 51½	Pd. 1/23/88
10	35	"	118	50	1.7831	89 15½				5 36	Unknown	94 51½	" 1/20/88
11	35	"	119	50	1.7831	89 15½				5 36	Unknown	94 51½	Paid
12	35	"	120	50	1.7831	89 15½	J St	100	.10½	16 08	Unknown	105 23½	Pd 1/20/88
1	34	"	121	50	1.7831	89 15½	"	100	.10½	16 08	Unknown	105 23½	Paid
2	34	"	122	50	1.7831	89 15½				5 36	Unknown	94 51½	Paid
3	34	"	123	50	1.7831	89 15½				5 36	Unknown	94 51½	Paid
4	34	"	124	50	1.7831	89 15½					Unknown	89 15½	Paid
5	34	"	125	50	1.7831	89 15½					Unknown	89 15½	Paid
6	34	"	126	50	1.7831	89 15½					Unknown	89 15½	Paid
7	35	"	127	50	1.7831	89 15½					Unknown	89 15½	Pd 1/21/88
8	35	"	128	50	1.7831	89 15½					Unknown	89 15½	" "
9	35	"	129	50	1.7831	89 15½					Unknown	89 15½	" 1/17/88
10	38	"	130	25	1.7831	44 58					Unknown	44 58	Paid Jany 7th 90
20	38	"	130½	25	1.7831	44 58					Unknown	44 58	" " " "
21	38	"	131	25	1.7831	44 58					Unknown	44 58	" " " "
22	38	"	131½	25	1.7831	44 58					Unknown	44 58	Pd on 9/5 $40- 1/7/88
23	38	"	132	25	1.7831	44 57½					Unknown	44 57½	" " $40- 2/2/88
24	38	"	132½	25	1.7831	44 57½					Unknown	44 57½	Paid Dec 31st 89
1	39	"	133	50	1.7831	89 15½					Unknown	89 15½	Pd 1/10/88
2	39	"	134	50	1.7831	89 15½					Unknown	89 15½	" "
3	39	"	135	50	1.7831	89 15½					Unknown	89 15½	" 1/7/88
4	39	"	136	50	1.7831	89 15½				3 83	Unknown	92 98½	Paid
5	39	"	137	50	1.7831	89 15½				3 83	Unknown	92 98½	Pd 1/10/88
6	39	"	138	50	1.7831	89 15½	L St	100	.0766	11 49	Unknown	100 64½	" "
13	38	"	139	25	1.7831	44 58	"	100	.0766	9 57½	Unknown	54 15½	Paid
14	38	"	139	25	1.7831	44 58				1 91½	Unknown	46 49½	CONCLUSIVELY PRESUMED PAID
15	38	"	140	25	1.7831	44 58				1 91½	Unknown	46 49½	
16	38	"	140½	25	1.7831	44 58				1 91½	Unknown	46 49½	Paid Jany 7/90
17	38	"	141	25	1.7831	44 57½				1 91½	Unknown	46 48½	" " "
18	38	"	141½	25	1.7831	44 57½				1 91½	Unknown	46 48½	" " "
10	53	"	142	50	1.7831	89 15½				3 83	Unknown	92 98½	Pd 1/11/88. 37½ ft
11	53	"	143	50	1.7831	89 15½				3 83	Unknown	92 98½	N½ Pd. S½ "
12	53	"	144	50	1.7831	89 15½	L St	100	.0766	11 49	Unknown	100 64½	Pd 1/10/88
1	52	"	145	50	1.7831	89 15½	"	100	.0766	11 49	Unknown	100 64½	Paid
2	52	"	146	50	1.7831	89 15½				3 83	Unknown	92 98½	Paid
3	52	"	147	50	1.7831	89 15½				3 83	Unknown	92 98½	Paid
4	52	"	148	50	1.7831	89 15½				8 55	Unknown	97 70½	Paid
5	52	"	149	50	1.7831	89 15½				8 55	Unknown	97 70½	CONCLUSIVELY PRESUMED PAID
6	52	"	150	50	1.7831	89 15½	M St	100	.17095	25 64	Unknown	114 79½	CONCLUSIVELY PRESUMED PAID
7	53	"	151	50	1.7831	89 15½	"	100	.17095	25 64	Unknown	114 79½	Paid
8	53	"	152	50	1.7831	89 15½				8 55	Unknown	97 70½	CONCLUSIVELY PRESUMED PAID
						13137 89½				2049 25		15187 14½	CONCLUSIVELY PRESUMED PAID


SHERMAN'S ADDITION.
16 Street
Recorded. December 31st 1887
Superintendent of Streets.

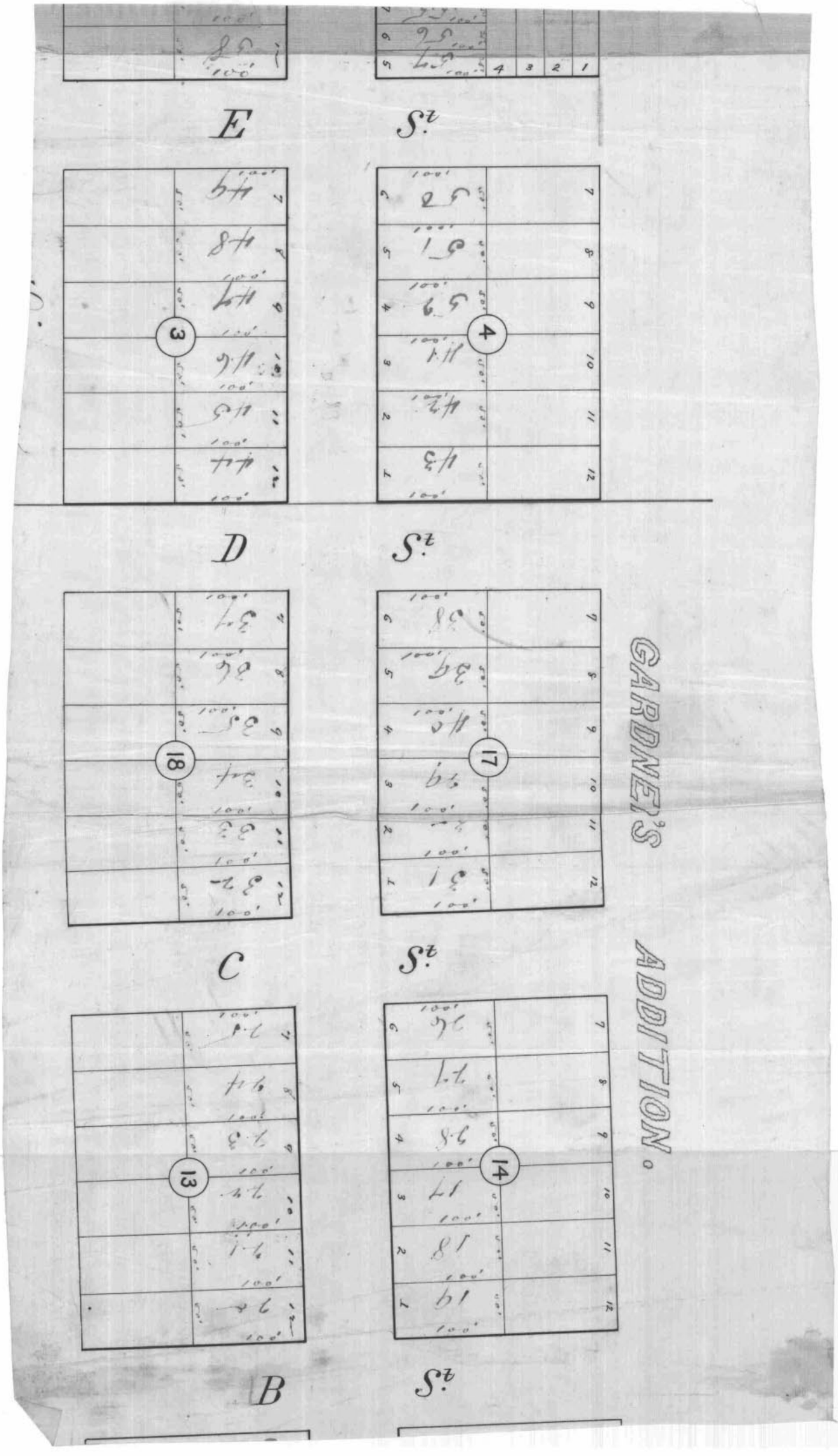
GARDNER'S ADDITION.
E
St.
D
St.
C
St.
B
St.
3
4
18
17
13
14

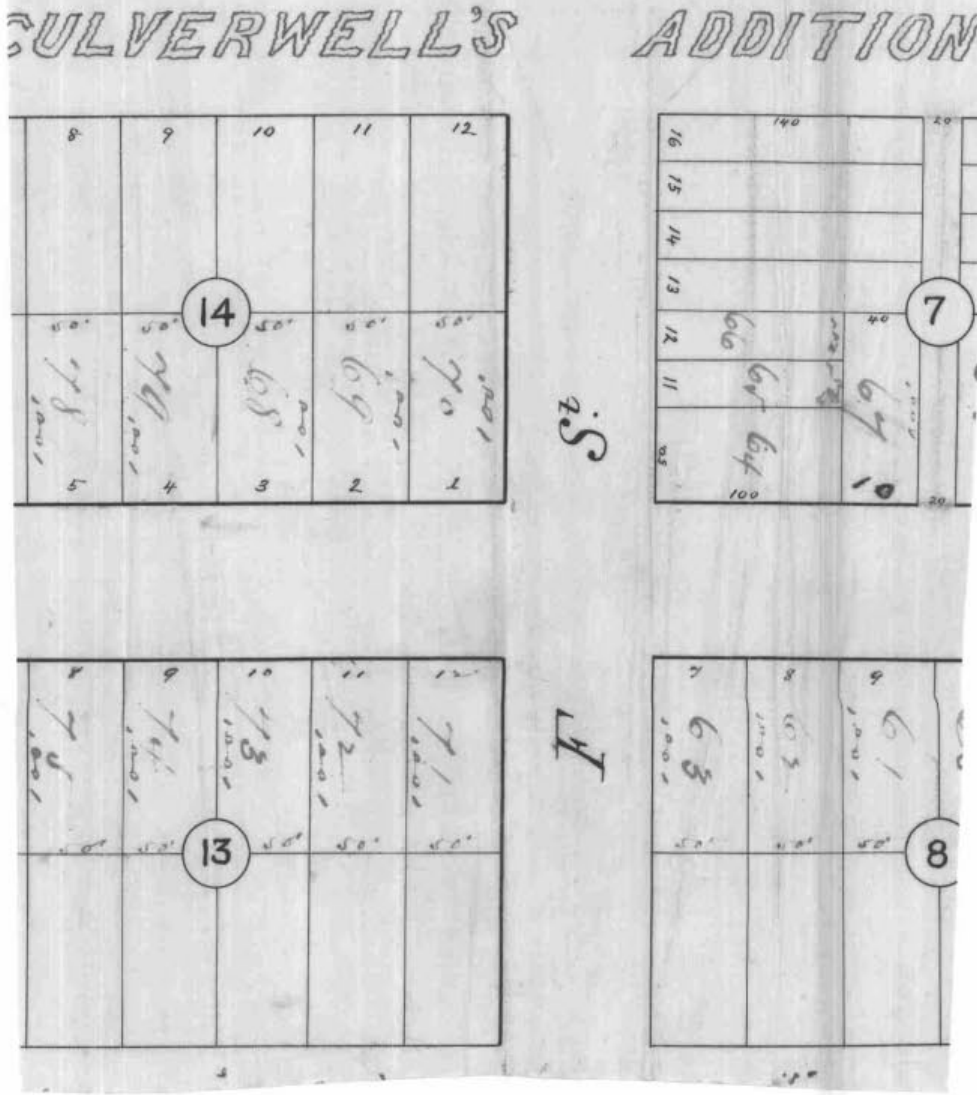
CULVERWELL'S
ADDITION
14
13
7
8
St.

Bakersfield June 1 1902

H Dixon

Dear Sir

Kindly mark
said opposite the assessment
on Lot 6 Blk 57 Shermans
add for the grading of
6th Street and oblige

Resp Yours

Fred Osburn

ASSESSMENT ROLL Sixteenth STREET, ORDINANCE 73 188

Lot No.	Block No.	LOCATION.	Ass. No. on Diagram	Frontage on 16th St. (In Feet.)	Rate Per Front Ft. Ass.	Amount of Assessment.	NAME OF CROSS STREET.	Frontage on Cross St.	Rate Per Front Ft. Ass. on ¼ of Bl'k	Amount of Assessment.	OWNER'S NAME.	Total Amt. Assessed.	REMARKS.
9	53	Sherman's Add.	153	50	1.7831	89 16	½			8 55	Unknown	97 71	½ CONCLUSIVELY PRESUMED PAID
10	56	"	154	50	1.7831	89 16	½			8 55	Unknown	97 71	½ Pd 1/10/88
11	56	"	155	50	1.7831	89 16	½			8 55	Unknown	97 71	½ 1/2 1/12/88
12	56	"	156	50	1.7831	89 16	½ M St	100	.1795	25 64	Unknown	114 80	½ Pd. 1/9/88
1	57	"	157	50	1.7831	89 16	½ "	100	1795	25 64	Unknown	114 80	½ Paid Feby 3 - 1888, by Hattie L. Potter
2	57	"	158	50	1.7831	89 16	½			8 55	Unknown	97 71	½ Paid 1/12/88
3	57	"	159	50	1.7831	89 16	½			8 54	Unknown	97 70	½ CONCLUSIVELY PRESUMED PAID
4	57	"	160	50	1.7831	89 16	½			7 85	Unknown	97 01	½ S½ Pd 1/6/88
5	57	"	161	50	1.7831	89 16	½			7 85	Unknown	97 01	½ S½ Pd on ½ [illegible]
6	57	"	162	50	1.7831	89 16	½ N St	100	.157	23 55	Unknown	112 71	½ S½ Pd on ½ [illegible] Order Roeburn & Co. on Dixon
7	56	"	163	50	1.7831	89 16	½ "	100	.157	23 55	Unknown	112 71	½ Paid 40.
8	56	"	164	50	1.7831	89 16	½			7 85	Unknown	97 01	½ CONCLUSIVELY PRESUMED PAID
9	56	"	165	50	1.7831	89 16	½			7 85	Unknown	97 01	½ CONCLUSIVELY PRESUMED PAID
10	71	"	166	27	1.7831	48 14				4 20	Unknown	52 34	Pd. 1/28/88
11	71	"	167	50	1.7831	89 16	½			7 85	Unknown	97 01	½ " "
12	71	"	168	50	1.7831	89 16	½ N St	100	.157	23 55	Unknown	112 71	½ " "
1	70	"	169	50	1.7831	89 16	½ "	100	.157	23 55	Unknown	112 71	½ Paid Mch 10/88
2	70	"	170	50	1.7831	89 16	½			7 85	Unknown	97 01	½ " " " "
3	70	"	171	27	1.7831	48 14				4 20	Unknown	52 34	" " " "
						1474 95				2292 97		17042 92	CONCLUSIVELY PRESUMED PAID

Which assessment is made in compliance with a certain Contract made on the 1st day of September 1887 by and between Bernard King, Superintendent of Streets of the City of San Diego and William Osborn for the grading of Sixteenth Street (including the Sidewalks thereof) and the entire crossings of said Sixteenth Street with the Streets intersecting the same except the crossings of said Sixteenth Street with F, G, H, and K Streets which are already graded, from 150 feet south of the south side of N Street to the South line of the City Park, in the City of San Diego, State of California, which grading has been fully done and performed in pursuance of said Contract and to the satisfaction of the Superintendent of Streets and for the purpose of paying for said work the amount provided for in said Contract, to wit: Sixteen thousand four hundred and three and 7/100 ($16403.7) Dollars for grading said Sixteenth Street and Six hundred and thirty nine and 75/100 ($639.75) Dollars for incidental expenses making a total of Seventeen thousand and forty two and 92/100 ($17042.92) Dollars

Bernard King
Superintendent of Streets of the City of San Diego,
State of California

San Diego
December 31st 1887

State of California
County and City of San Diego } ss.

By virtue hereof I, Bernard King, Superintendent of Streets of the City of San Diego, in the County of San Diego, State of California by virtue of the authority vested in me as said Superintendent of Streets do authorize and empower William Osborn his agents or assigns to demand and receive the several assessments upon the assessment and diagram hereto attached, and this shall be his warrant for the same

San Diego December 31st 1887

Bernard King Supt of Streets.

ASSESSMENT ROLL ..... STREET, ORDINANCE 188

Lot No.	Block No.	LOCATION.	Ass. No. on Diagram	Frontage on ..... St. (In Feet.)	Rate Per Front Ft. Ass.	Amount of Assessment.	NAME OF CROSS STREET.	Frontage on Cross St.	Rate Per Front Ft. Ass. on ¼ of Bl'k	Amount of Assessment.	OWNER'S NAME.	Total Amt. Assessed.	REMARKS.

San Diego Jany 31st 1888

State of California

Wm Osborne being duly sworn says that he is the contractor named in the within named warrant and assessment Roll: that between the 31st day of ~~December~~ 1887 and the 31st day of January 1888 he demanded payment of the assessments within specified by calling upon the persons assessed and demanding payment thereof and upon the agents of those who could not be conveniently found and demanded payment of the amount of each lot of said several assessments that when the name of the owner of the lot is stated as unknown on the assessment roll he has publicly demanded payment of the amount assessed on the premises assessed. that the assessments marked paid on the assessment roll have been fully paid and that those not marked paid remain unpaid to the full amount of each assessment as assessed that the amount of the assessment remaining unpaid is ($7331/100) Seven thousand three hundred and thirty one dollars 37/100. That the assessment roll above referred to is hereto attached.

Wm Osborne

Subscribed & sworn to before
me this 31st day of Jany 1888
Thomas Higgins
Notary Public

ASSESSMENT ROLL ..... STREET, ORDINANCE 75 188

Lot No.	Block No.	LOCATION.	Ass. No. on Diagram	Frontage on ..... St. (In Feet.)	Rate Per Front Ft. Ass.	Amount of Assessment.	NAME OF CROSS STREET.	Frontage on Cross St.	Rate Per Front Ft. Ass. on ¼ of Bl'k	Amount of Assessment.	OWNER'S NAME.	Total Amt. Assessed.	REMARKS.

Lot No.	Block No.	LOCATION.	Ass. No. on Diagram	Frontage on ..... St. (In Feet.)	Rate Per Front Ft. Ass.	Amount of Assessment.	NAME OF CROSS STREET.	Frontage on Cross St.	Rate Per Front Ft. Ass. on ¼ of Bl'k	Amount of Assessment.	OWNER'S NAME.	Total Amt. Assessed.	REMARKS.
		"Tenth" Street from 150 feet South of the South side of N Street to the South line of the City Park.											

Assessment for Grading.

State of California
County and City of San Diego } ss

Whereas on the 31st day of May 1887, the Board of Trustees of the City of San Diego State of California, duly passed its resolution to improve the grade of Tenth Street from 150 feet South of the South side of N Street to the South line of the City Park (including the sidewalks thereof) and the entire crossings of said Tenth Street with the Streets intersecting the same, except the crossings of said Tenth Street with D and H Streets which are already graded all in the City of San Diego and State of California, and

Whereas; On the 6th day of June 1887, Bernard King, Superintendent of Streets of the City of San Diego caused to be duly posted along the line of said Tenth Street and of the said contemplated improvements in the form and manner required by law due notice of the passage of said resolution, and

Whereas; On the 3rd day of June 1887, Bernard King, Superintendent of Streets of said City caused a Notice of said contemplated improvements in the form and manner required by law to be published for a period of five days in the San Diego Union a daily Newspaper designated by said Board of Trustees, published and circulated in said City, and

Whereas, After the expiration of ten days after the expiration of time of publication of said Notice and the expiration of fifteen days after the posting of the Notices of said resolution of intention, to wit: On the 21st day of June 1887, the Trustees of the City of San Diego did by resolution order said improvements to be made, and

Whereas, after due and legal Notice inviting sealed proposals for the grading of said Tenth Street as aforesaid and in full compliance with the law in all respects a Contract for such grading was duly let to Rudolph Ulman on the 22nd day of August 1887, and

Whereas said Contractor has fulfilled his Contract to the satisfaction of the Undersigned ~~Commissioner~~ Superintendent of Streets of said City

Now Therefore: In conformity with Section 7 Chapter 153 of the Laws of 1885, twenty fifth Session of the Legislature of the State of California and by virtue of the Authority duly conferred on me by law, I here is hereby assessed as the following lots and parts of lots and against the owners thereof the several sums set opposite each of said lots or parts of lots in the Statement following which shows the rate per front foot assessed, the amount of each assessment, the name of the owner of each lot or part of lot known to me and when unknown to me, the word Unknown is written opposite the number of lot, the Amount assessed thereon and the number of lot or portion of lot assessed.

ASSESSMENT ROLL Tenth STREET, ORDINANCE 77 188

Lot No.	Block No.	LOCATION.	Ass. No. on Diagram	Frontage on 10th St. (In Feet.)	Rate Per Front Ft. Ass.	Amount of Assessment.	NAME OF CROSS STREET.	Frontage on Cross St.	Rate Per Front Ft. Ass. on ¼ of Bl'k	Amount of Assessment.	OWNER'S NAME.	Total Amt. Assessed.	REMARKS.
10	17	Carruthers Add.	1	50	1.5867	79 33					Unknown	79 33	Paid
11	17	"	2	50	1.5867	79 33					Unknown	79 33	Paid
12	17	"	3	30	1.5867	47 60					Unknown	47 60	Paid
1	24	"	4	130	1.5867	206 27					Unknown	206 27	Decree entered 3/6-93, Foreclosing this lien in case Hedden vs Dalpy 3401 Decree entered 3/6-93, Foreclosing this Lien in case Hedden vs Dalpy 31402 Superior Court San Diego Cal.
2	24	"	5	150	1.5867	238 00	Cedar	75	.51633	116 17	Unknown	354 17	
7	17	"	6	50	1.5867	79 33	"	100	.51633	77 45	Unknown	156 78	Paid
8	17	"	7	50	1.5867	79 33				25 82	Unknown	105 15	Paid
9	17	"	8	50	1.5867	79 33				25 82	Unknown	105 15	Paid
10	18	"	9	50	1.5867	79 33				25 82	Unknown	105 15	Paid
11	18	"	10	50	1.5867	79 33				25 82	Unknown	105 15	Paid
12	18	"	11	50	1.5867	79 33	Cedar	100	.51633	77 45	Unknown	156 78	Paid
1	23	"	12	150	1.5867	238 00	"	43	.51633	115 13	Unknown	353 13	Paid
2	23	"	13	150	1.5867	238 00	Beech	70	.4267	93 88	Unknown	331 88	Paid
7	18	"	14	50	1.5867	79 33	"	100	.4267	64 02	Unknown	143 35	Paid
8	18	"	15	50	1.5867	79 33				21 34	Unknown	100 67	Paid
9	18	"	16	50	1.5867	79 33				21 34	Unknown	100 67	Paid
10	19	"	17	50	1.5867	79 33				21 34	Unknown	100 67	CONCLUSIVELY PRESUMED PAID
11	19	"	18	50	1.5867	79 33				21 34	Unknown	100 67	CONCLUSIVELY PRESUMED PAID
12	19	"	19	50	1.5867	79 33	Beech	100	.4267	64 02	Unknown	143 35	CONCLUSIVELY PRESUMED PAID
1	22	"	20	150	1.5867	238 00	"	70	.4267	93 88	Unknown	331 88	Paid
2	22	"	21	150	1.5867	238 00	Ash	68	.43	93 71	Unknown	331 71	Paid
7	19	"	22	50	1.5867	79 33	"	100	.43	64 50	Unknown	143 83	Paid
8	19	"	23	50	1.5867	79 33				21 50	Unknown	100 83	Paid
9	19	"	24	50	1.5867	79 33				21 50	Unknown	100 83	Paid
10	20	"	25	50	1.5867	79 33				21 50	Unknown	100 83	Paid
11	20	"	26	50	1.5867	79 33				21 50	Unknown	100 83	Paid
12	20	"	27	50	1.5867	79 33	Ash	100	.43	64 50	Unknown	143 83	Paid
1	21	"	28	150	1.5867	238 00	"	65	.43	92 46	Unknown	330 46	Paid
	21	"	29	50	1.5867	79 33				20 38	Unknown	99 71	Paid
E	18	Hortons Add.	30	50	1.5867	79 33				20 38	Unknown	99 71	Paid
F	18	"	31	50	1.5867	79 33	A. St	100	.4076	61 14	Unknown	140 47	Paid
G	18	"	32	50	1.5867	79 33	"	100	.4076	61 14	Unknown	140 47	CONCLUSIVELY PRESUMED PAID
H	18	"	33	50	1.5867	79 33				20 38	Unknown	99 71	CONCLUSIVELY PRESUMED PAID
9	20	Carruthers Add.	34	50	1.5867	79 33				20 38	Unknown	99 71	Paid
J	5	Hortons Add	35	50	1.5867	79 33				20 38	Unknown	99 71	"
K	5	"	36	50	1.5867	79 33				20 38	Unknown	99 71	"
L	5	"	37	50	1.5867	79 33	A	100	.4076	61 14	Unknown	140 47	"
A	4	"	38	50	1.5867	79 33	"	100	.4076	61 14	Unknown	140 47	"
						4061 90				1658 64		5720 59	

ASSESSMENT ROLL Tenth STREET, ORDINANCE 188

Lot No.	Block No.	LOCATION.	Ass. No. on Diagram	Frontage on 10th St. (In Feet.)	Rate Per Front Ft. Ass.	Amount of Assessment.	NAME OF CROSS STREET.	Frontage on Cross St.	Rate Per Front Ft. Ass. on ¼ of Bl'k	Amount of Assessment.	OWNER'S NAME.	Total Amt. Assessed.	REMARKS.
B	4	Horton's Add.	39	50	1.5867	79 33				20 38	Unknown	99 71	Paid
C	4	"	40	50	1.5867	79 33				20 38	Unknown	99 71	"
D	4	"	41	50	1.5867	79 33				7 91	Unknown	87 24	"
E	4	"	42	50	1.5867	79 33				7 91	Unknown	87 24	"
F	4	"	43	50	1.5867	79 33	B	100		23 75	Unknown	103 08	"
G	5	"	44	50	1.5867	79 33	"	100		23 75	Unknown	103 08	J. S. Johnson Father - Paid in full
H	5	"	45	50	1.5867	79 33				7 91	Unknown	87 24	Paid for 6 P. 80
I	5	"	46	50	1.5867	79 33				7 91	Unknown	87 24	Paid in full
J	22	"	47	50	1.5867	79 33				7 91	Unknown	87 24	Paid
K	22	"	48	50	1.5867	79 33				7 91	Unknown	87 24	"
L	22	"	49	50	1.5867	79 33	B	100		23 75	Unknown	103 08	"
A	23	"	50	50	1.5867	79 33	"	100		23 75	Unknown	103 08	"
B	23	"	51	50	1.5867	79 33				7 91	Unknown	87 24	"
C	23	"	52	50	1.5867	79 33				7 91	Unknown	87 24	"
D	23	"	53	50	1.5867	79 33				4 56	Unknown	83 89	"
E	23	"	54	50	1.5867	79 33				4 56	Unknown	83 89	"
F	23	"	55	50	1.5867	79 33	C	100		13 66	Unknown	92 99	"
G	22	"	56	50	1.5867	79 33	"	100		13 66	Unknown	92 99	"
H	22	"	57	50	1.5867	79 33				4 56	Unknown	83 89	"
I	22	"	58	50	1.5867	79 33				4 56	Unknown	83 89	12½ Pd by J.S. Arnold 37½ " W.H. Brinn Jr.
J	31	"	59	50	1.5867	79 33				4 56	Unknown	83 89	Paid
K	31	"	60	50	1.5867	79 33				4 56	Unknown	83 89	"
L	31	"	61	50	1.5867	79 33	C	100		13 66	Unknown	92 99	"
A	30	"	62	50	1.5867	79 33	"	100		13 66	Unknown	92 99	Paid
B	30	"	63	50	1.5867	79 33				4 56	Unknown	83 89	Paid
C	30	"	64	50	1.5867	79 33				4 56	Unknown	83 89	Paid
D	30	"	65	50	1.5867	79 33					Unknown	79 33	CONCLUSIVELY PRESUMED PAID
E	30	"	66	50	1.5867	79 33					Unknown	79 33	$20 - Pd. by P. C. Read.
F	30	"	67	50	1.5867	79 33					Unknown	79 33	Paid in full
G	31	"	68	50	1.5867	79 33					Unknown	79 33	$20-Pd. Paid in full
H	31	"	69	50	1.5867	79 33					Unknown	79 33	
I	31	"	70	50	1.5867	79 33					Unknown	79 33	Paid
J	48	"	71	50	1.5867	79 33					Unknown	79 33	Paid
K	48	"	72	50	1.5867	79 33					Unknown	79 33	"
L	48	"	73	50	1.5867	79 33					Unknown	79 33	"
A	49	"	74	50	1.5867	79 33					Unknown	79 33	"
B	49	"	75	50	1.5867	79 33					Unknown	79 33	"
C	49	"	76	50	1.5867	79 33					Unknown	79 33	"
						7076 68				1948 80		9025 48	

ASSESSMENT ROLL Tenth STREET, ORDINANCE 79 188

Lot No.	Block No.	LOCATION.	Ass. No. on Diagram	Frontage on 10th St. (In Feet.)	Rate Per Front Ft. Ass.	Amount of Assessment.	Name of Cross Street.	Frontage on Cross St.	Rate Per Front Ft. Ass. on ¼ of Bl'k	Amount of Assessment.	Owner's Name.	Total Amt. Assessed.	Remarks.
D	49	Norton's Add.	77	50	1.5867	79 33½				88	Unknown	80 21	½ Paid
E	49	"	78	50	1.5867	79 33½				88	Unknown	80 21	½ Paid
F	49	"	79	50	1.5867	79 33½	E	100	.01752	2 62½	Unknown	81 95	½ "
G	48	"	80	50	1.5867	79 33½	"	100	.01752	2 62½	Unknown	81 95	½ "
H	48	"	81	50	1.5867	79 33½				88	Unknown	80 21	½ "
I	48	"	82	50	1.5867	79 33½				88	Unknown	80 21	½ "
J	57	"	83	50	1.5867	79 33½				88	Unknown	80 21	½ "
H	57	"	84	50	1.5867	79 33½				88	Unknown	80 21	½ "
L	57	"	85	50	1.5867	79 33½	E	100	.01752	2 62½	Unknown	81 95	½ "
A	56	"	86	50	1.5867	79 33½	"	100	.01752	2 62½	Unknown	81 95	½ "
B	56	"	87	50	1.5867	79 33½				88	Unknown	80 21	½ "
C	56	"	88	50	1.5867	79 33½				88	Unknown	80 21	½ "
D	56	"	89	50	1.5867	79 33½					Unknown	79 33	½ "
E	56	"	90	50	1.5867	79 33½					Unknown	79 33	½ "
F	56	"	91	50	1.5867	79 33½					Unknown	79 33	½ "
G	57	"	92	50	1.5867	79 33½					Unknown	79 33	½ Paid
H	57	"	93	50	1.5867	79 33½					Unknown	79 33	½ Paid
I	57	"	94	50	1.5867	79 33½					Unknown	79 33	½ CONCLUSIVELY PRESUMED PAID
J	74	"	95	50	1.5867	79 33½					Unknown	79 33	½ Paid
K	74	"	96	50	1.5867	79 33½					Unknown	79 33	½ Paid
L	74	"	97	50	1.5867	79 33½					Unknown	79 33	½ CONCLUSIVELY PRESUMED PAID
A	75	"	98	50	1.5867	79 33½					Unknown	79 33	½ Paid
B	75	"	99	50	1.5867	79 33½					Unknown	79 33	½ Paid
C	75	"	100	50	1.5867	79 33½					Unknown	79 33	½ CONCLUSIVELY PRESUMED PAID
D	75	"	101	50	1.5867	79 33½					Unknown	79 33	½ CONCLUSIVELY PRESUMED PAID
E	75	"	102	50	1.5867	79 33½					Unknown	79 33	½ CONCLUSIVELY PRESUMED PAID
F	75	"	103	50	1.5867	79 33½					Unknown	79 33	½ $100- work done.
G	74	"	104	50	1.5867	79 33½					Unknown	79 33	½ Paid
H	74	"	105	50	1.5867	79 33½					Unknown	79 33	½ "
I	74	"	106	50	1.5867	79 33½					Unknown	79 33	½ "
J	83	"	107	50	1.5867	79 33½					Unknown	79 33	½ "
K	83	"	108	50	1.5867	79 33½					Unknown	79 33	½ "
L	83	"	109	50	1.5867	79 33½					Unknown	79 33	½ "
A	82	"	110	50	1.5867	79 33½					Unknown	79 33	½ "
B	82	"	111	50	1.5867	79 33½					Unknown	79 33	½ "
C	82	"	112	50	1.5867	79 33½					Unknown	79 33	½ Paid $100- Paid ½ "
D	82	"	113	50	1.5867	79 33½					Unknown.	79 33	½ Pay work done $50-
E	82	"	114	50	1.5867	79 33½						79 33	½ Paid.
						10091 41				1966 32		11057 73	

80

ASSESSMENT ROLL Tenth STREET, ORDINANCE 188

Lot No.	Block No.	LOCATION.	Ass. No. on Diagram	Frontage on 10th St. (In Feet.)	Rate Per Front Ft. Ass.	Amount of Assessment.	NAME OF CROSS STREET.	Frontage on Cross St.	Rate Per Front Ft. Ass. on ¼ of Bl'k	Amount of Assessment.	OWNER'S NAME.	Total Amt. Assessed.	REMARKS.
F	82	Norton's Add	115	50	1.5864	79 33½					Unknown	79 33½	Work done $50 - Paid
G	83	"	116	50	1.5864	79 33½					Unknown	79 33½	"
H	"	"	117	50	1.5864	79 33½					Unknown	79 33½	"
I	"	"	118	50	1.5864	79 33½					Unknown	79 33½	"
J	100	"	119	50	1.5864	79 33½					Unknown	79 33½	Paid
K	100	"	120	50	1.5864	79 33½					Unknown	79 33½	Paid
L	100	"	121	50	1.5864	79 33½					Unknown	79 33½	Paid
A	101	"	122	50	1.5864	79 33½					Unknown	79 33½	Paid
B	101	"	123	50	1.5864	79 33½					Unknown	79 33½	Paid
C	101	"	124	50	1.5864	79 33½					Unknown	79 33½	CONCLUSIVELY PRESUMED PAID
D	101	"	125	50	1.5864	79 33½				5 43	Unknown	84 76½	$100 on a/c
E	101	"	126	50	1.5864	79 33½				5 43	Unknown	84 76½	
F	101	"	127	50	1.5864	79 33½	J	100	.1086	16 29	Unknown	95 62½	Paid
G	100	"	128	50	1.5864	79 33½	"	100	.1086	16 29	Unknown	95 62½	"
H	100	"	129	50	1.5864	79 33½				5 43	Unknown	84 76½	Paid May 1892
I	100	"	130	50	1.5864	79 33½				5 43	Unknown	84 76½	Paid
J	109	"	131	50	1.5864	79 33½				5 43	Unknown	84 76½	Paid by Gittinger in full.
K	109	"	132	50	1.5864	79 33½				5 43	Unknown	84 76½	Paid
L	109	"	133	50	1.5864	79 33½	J	100	.1086	16 29	Unknown	95 62½	$50. on a/c CONCLUSIVELY PRESUMED PAID
A	108	"	134	50	1.5864	79 33½	"	100	.1086	16 29	Unknown	95 62½	Paid
B	108	"	135	50	1.5864	79 33½				5 43	Unknown	84 76½	Paid
C	108	"	136	50	1.5864	79 33½				5 43	Unknown	84 76½	Paid
D	108	"	137	50	1.5864	79 33½				3 04	Unknown	82 37½	Paid
E	108	"	138	50	1.5864	79 33½				3 04	Unknown	82 37½	Paid
F	108	"	139	50	1.5864	79 33½	J	100		9 11	Unknown	88 44½	Paid
G	109	"	140	50	1.5864	79 33½	"	100		9 11	Unknown	88 44½	Paid.
H	109	"	141	50	1.5864	79 33½				3 04	Unknown	82 37½	"
I	109	"	142	50	1.5864	79 33½				3 04	Unknown	82 37½	Paid
J	126	"	143	50	1.5864	79 33½				3 04	Unknown	82 37½	CONCLUSIVELY PRESUMED PAID
K	126	"	144	50	1.5864	79 33½				3 04	Unknown	82 37½	Paid
L	126	"	145	50	1.5864	79 33½	J	100		9 11	Unknown	88 44½	Paid
A	124	"	146	50	1.5864	79 33½	"	100		9 11	Unknown	88 44½	$80- on a/c
B	124	"	147	50	1.5864	79 33½				3 04	Unknown	82 37½	Paid
C	124	"	148	50	1.5864	79 33½				3 04	Unknown	82 37½	Paid
D	124	"	149	50	1.5864	79 33½					Unknown	79 33½	"
E	124	"	150	50	1.5864	79 33½					Unknown	79 33½	"
F	124	"	151	50	1.5864	79 33½					Unknown	79 33½	CONCLUSIVELY PRESUMED PAID
G	126	"	152	50	1.5864	79 33½					Unknown	79 33½	Paid
						13106 14				2135 68		15241 82	

ASSESSMENT ROLL Tenth STREET, ORDINANCE 81 188

Lot No.	Block No.	LOCATION.	Ass. No. on Diagram	Frontage on 10th St. (In Feet.)	Rate Per Front Ft. Ass.	Amount of Assessment.	NAME OF CROSS STREET.	Frontage on Cross St.	Rate Per Front Ft. Ass. on ¼ of Bl'k	Amount of Assessment.	OWNER'S NAME.	Total Amt. Assessed.	REMARKS.
H	136	Norton's Add.	153	50	1.5867	79 33					Unknown	79 33	1/2 Paid
I	136	"	154	50	1.5867	79 33					Unknown	79 33	1/2 $39.65 on CONCLUSIVELY PRESUMED PAID
J	135	"	155	50	1.5867	79 33					Unknown	79 33	1/2 Paid
K	135	"	156	50	1.5867	79 33					Unknown	79 33	1/2 Paid
L	135	"	157	50	1.5867	79 33					Unknown	79 33	1/2 Paid
A	134	"	158	50	1.5867	79 33					Unknown	79 33	1/2 Paid Ex. Fee $1.00
B	134	"	159	50	1.5867	79 33					Unknown	79 33	1/2 Paid
C	134	"	160	50	1.5867	79 33					Unknown	79 33	1/2 Paid
D	134	"	161	50	1.5867	79 33				3 68	Unknown	83 01	1/2 Paid
E	134	"	162	50	1.5867	79 33				3 68	Unknown	83 01	1/2 Paid
F	134	"	163	50	1.5867	79 33	L St	100	.07364	11 05	Unknown	90 38	1/2 Paid
G	135	"	164	50	1.5867	79 33	"	100	.07364	11 05	Unknown	90 38	1/2 CONCLUSIVELY PRESUMED PAID
H	135	"	165	50	1.5867	79 33				3 68	Unknown	83 01	1/2 CONCLUSIVELY PRESUMED PAID
I	135	"	166	50	1.5867	79 33				3 68	Unknown	83 01	1/2 CONCLUSIVELY PRESUMED PAID
J	148	"	167	50	1.5867	79 33				3 68	Unknown	83 01	1/2 Paid
K	148	"	168	50	1.5867	79 33				3 68	Unknown	83 01	1/2 "
L	148	"	169	50	1.5867	79 33	L	100	.07364	11 05	Unknown	90 38	1/2 "
A	149	"	170	50	1.5867	79 33	"	100	.07364	11 05	Unknown	90 38	1/2 Paid
B	149	"	171	50	1.5867	79 33				3 68	Unknown	83 01	1/2 Paid
C	149	"	172	50	1.5867	79 33				3 68	Unknown	83 01	1/2 Paid
D	149	"	173	50	1.5867	79 33				1 70	Unknown	81 03	1/2 Paid
E	149	"	174	50	1.5867	79 33				1 70	Unknown	81 03	1/2 Paid
F	149	"	175	50	1.5867	79 33	M	100	.03408	5 12	Unknown	84 45	1/2 Paid
G	148	"	176	50	1.5867	79 33	"	100	.03408	5 12	Unknown	84 45	1/2 CONCLUSIVELY PRESUMED PAID
H	148	"	177	50	1.5867	79 33				1 70	Unknown	81 03	1/2 Paid
I	148	"	178	50	1.5867	79 33				1 70	Unknown	81 03	1/2 Paid
J	157	"	179	50	1.5867	79 33				1 70	Unknown	81 03	1/2 Paid
K	157	"	180	50	1.5867	79 33				1 70	Unknown	81 03	1/2 Paid
L	157	"	181	50	1.5867	79 33	M	100	.03408	5 12	Unknown	84 45	1/2 Paid
A	156	"	182	50	1.5867	79 33	"	100	.03408	5 12	Unknown	84 45	1/2 Paid
B	156	"	183	50	1.5867	79 33				1 70	Unknown	81 03	1/2 "
C	156	"	184	50	1.5867	79 33				1 70	Unknown	81 03	1/2 "
D	156	"	185	50	1.5867	79 33				6 24	1/2 Unknown	85 61	"
E	156	"	186	50	1.5867	79 33				6 24	1/2 Unknown	85 61	"
F	156	"	187	50	1.5867	79 33	N	100	.1255	18 82	1/2 Unknown	98 16	"
G	154	"	188	50	1.5867	79 33	"	100	.1255	18 82	1/2 Unknown	98 16	Paid
H	154	"	189	50	1.5867	79 33				6 24	1/2 Unknown	85 61	Paid
I	157	"	190	50	1.5867	79 33				6 24	1/2 Unknown	85 61	Paid
						1612 84				2306 15		18424 02	

82

ASSESSMENT ROLL Tenth STREET, ORDINANCE 188

Lot No.	Block No.	LOCATION.	Ass. No. on Diagram	Frontage on 10th St. (In Feet.)	Rate Per Front Ft. Ass.	Amount of Assessment.	NAME OF CROSS STREET.	Frontage on Cross St.	Rate Per Front Ft, Ass. on ¼ of Bl'k	Amount of Assessment.	OWNER'S NAME.	Total Amt. Assessed.	REMARKS.
K	163	Horton's Add	191	40	1.5867	63 45				5 02	Unknown	68 47	Paid Jany 23/
L	163	"	192	50	1.5867	79 33	½ N	100	.1255	18 82	½ Unknown	98 16	Paid Jany 23/9.
A	164	"	193	50	1.5867	79 33	½ "	100	.1255	18 82	½ Unknown	98 16	Paid Jany 23/9
~~B~~	164	"	194	40	1.5867	63 45				5 02	Unknown	68 47	Paid Jany 23/9
						16406 44				2353 84		18760 28	

Which assessment is made in compliance with a certain Contract made on the 22nd day of August 1887, by and between Bernard King, Superintendent of Streets of the City of San Diego and Rudolph Ayman for the grading of Tenth Street (including the Sidewalks thereof) and the entire crossings of said Tenth Street with the Streets intersecting the same, except the crossings of said Tenth Street with D and H Streets which are already graded, from 150 feet South of the South side of N Street to the South line of the City Park, in the City of San Diego, State of California, which grading has been fully done and performed in pursuance of said Contract and to the satisfaction of the ~~Superintendent of Streets~~ Street Commissioner, and for the purpose of paying for said work the amount provided for in said Contract to wit: Seventeen thousand nine hundred and eighty 6 and 28/100 ($17986.28) Dollars for grading said Tenth Street and Seven hundred and seventy four ($774.00) Dollars for incidental expenses, making a total of Eighteen thousand seven hundred and sixty and 28/100 ($18760.28) Dollars.

January 30th 1888.

~~Superintendent of Streets of the City of San Diego, State of California~~

I. L. Palmer
Street Commissioner

State of ~~California~~
County and City of San Diego }

By virtue hereof I, ~~Superintendent of Streets of the City of San Diego~~, in the County of San Diego, State of California, by virtue of the Authority ~~vested in me as said Superintendent of Streets~~ do authorize and empower Rudolph Ayman his Agents or Assigns to demand and receive the several assessments upon the Assessment and diagram hereto attached and this shall be his warrant for the same.

State of California
County and City of San Diego }

By virtue hereof I, I. L. Palmer, Street Commissioner of the City of San Diego, County of San Diego and State of California, by virtue of the Authority vested in me as said Street Commissioner, do authorize and empower Rudolph Ayman his Agents or Assigns to demand and receive the several assessments upon the assessment and diagram hereto attached and this shall be his warrant for the same.

January 30th 1888.

I. L. Palmer
Street Commissioner of the City of
San Diego and State of California

Countersigned by.

W. J. Hunsaker, Mayor.

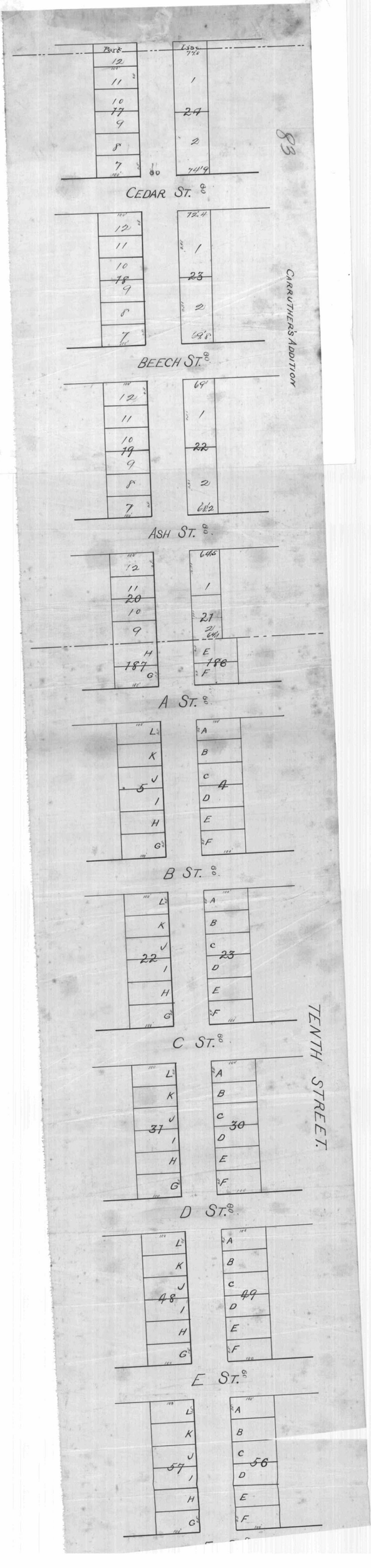
83
CARRUTHER'S ADDITION
TENTH STREET.
Park
Line
CEDAR ST.
BEECH ST.
ASH ST.
A ST.
B ST.
C ST.
D ST.
E ST.

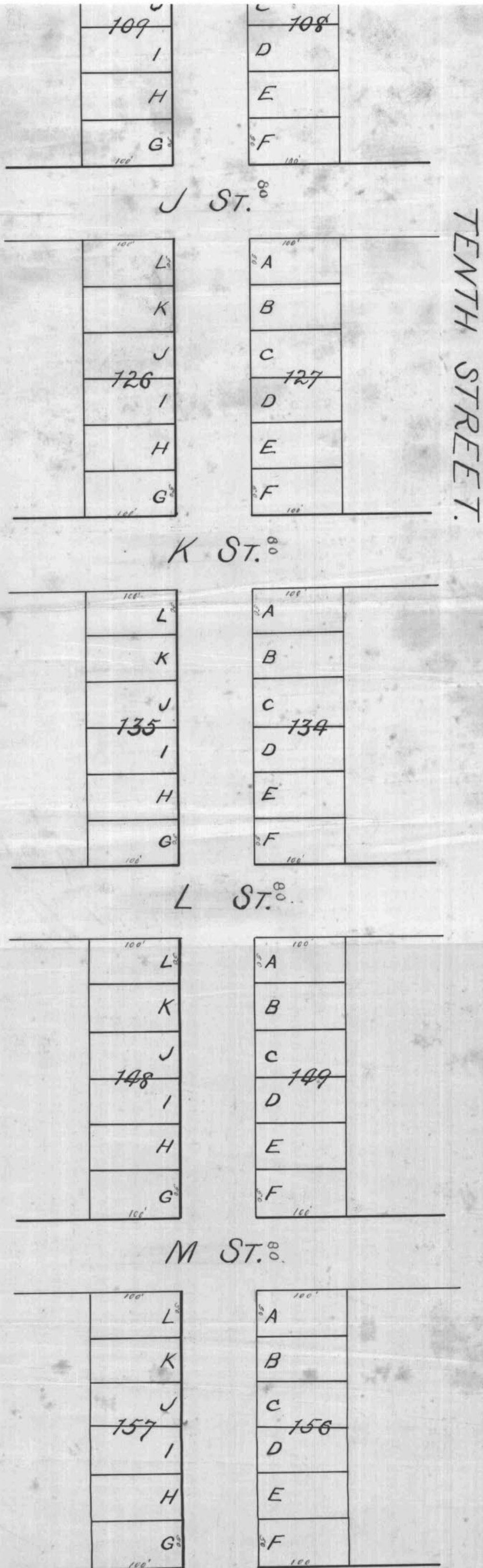
109
108
J ST.
126
127
K ST.
135
134
L ST.
148
149
M ST.
157
156
TENTH STREET.

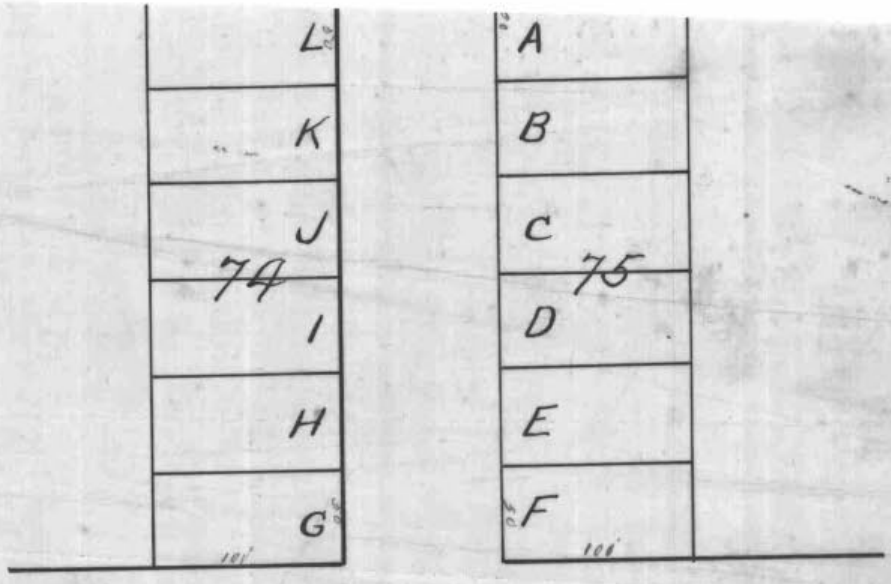

G ST. 60

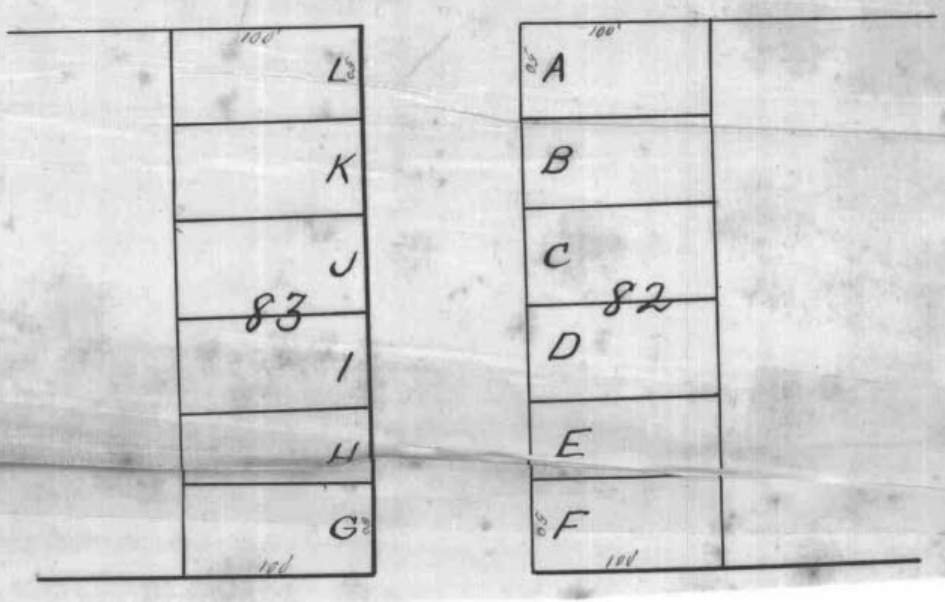

HORTON'S ADDI

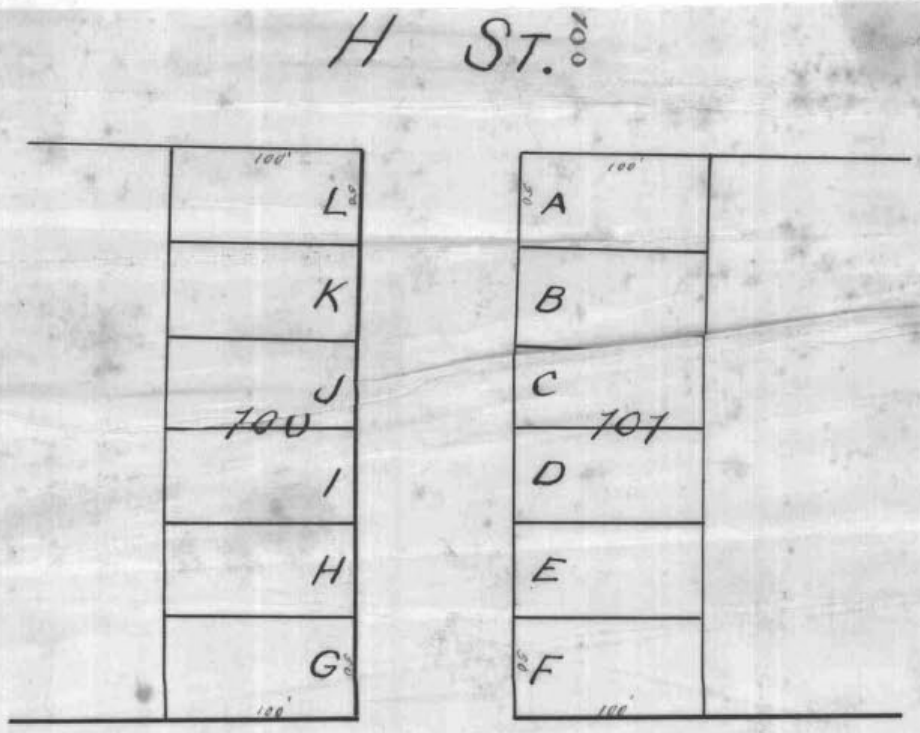
H ST.
100'
L
K
J
100
I
H
G
100'
A
B
C
101
D
E
F
100'

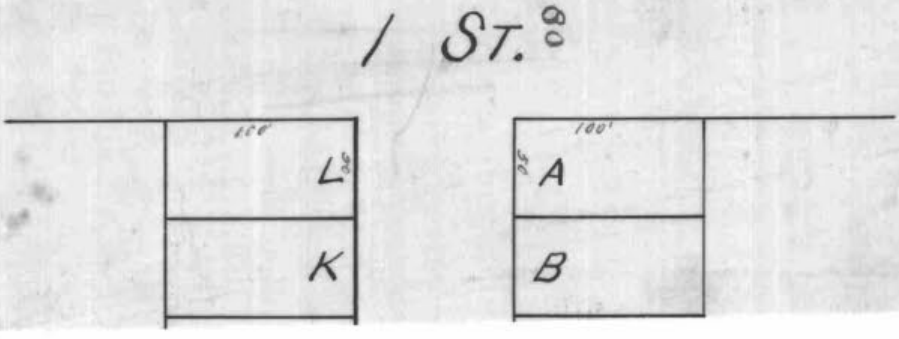
I ST.
80
L
K
A
B

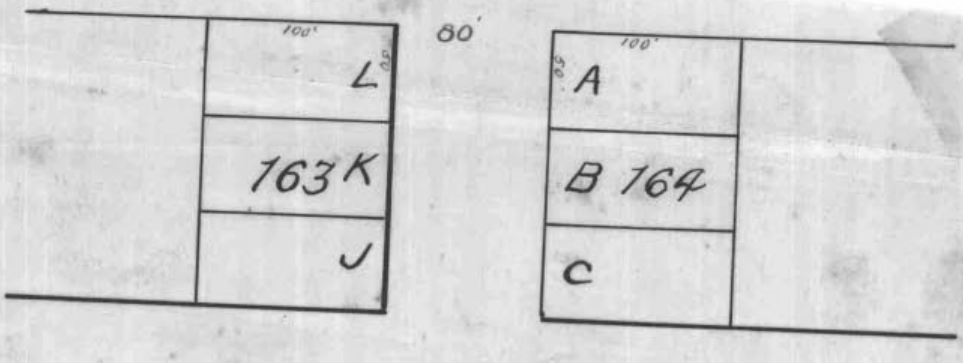
80'
L
163 K
J
A
B 164
C

ASSESSMENT ROLL ..... STREET, ORDINANCE 188

Lot No.	Block No.	LOCATION.	Ass. No. on Diagram	Frontage on ..... St. (In Feet.)	Rate Per Front Ft. Ass.	Amount of Assessment.	NAME OF CROSS STREET.	Frontage on Cross St.	Rate Per Front Ft. Ass. on ¼ of Bl'k	Amount of Assessment.	OWNER'S NAME.	Total Amt. Assessed.	REMARKS.

ASSESSMENT ROLL ..... STREET, ORDINANCE 188

Lot No.	Block No.	LOCATION.	Ass. No. on Diagram	Frontage on ..... St. (In Feet.)	Rate Per Front Ft. Ass.	Amount of Assessment.	NAME OF CROSS STREET.	Frontage on Cross St.	Rate Per Front Ft. Ass. on 1/4 of Bl'k	Amount of Assessment.	OWNER'S NAME.	Total Amt. Assessed.	REMARKS.

ASSESSMENT ROLL ..... STREET, ORDINANCE 85 188

Lot No.	Block No.	LOCATION.	Ass. No. on Diagram	Frontage on ..... St. (In Feet.)	Rate Per Front Ft. Ass.	Amount of Assessment.	NAME OF CROSS STREET.	Frontage on Cross St.	Rate Per Front Ft. Ass. on ¼ of Bl'k	Amount of Assessment.	OWNER'S NAME.	Total Amt. Assessed.	REMARKS.
		"Brandt" Street from the North side of Hawthorne street to the South side of Laurel street.											
		Assessment for grading.											
		State of California } ss County of City of San Diego }											

Whereas on the 19th day of August 1887 the Board of Trustees of the City of San Diego, State of California, duly passed its resolution to improve the grade of Brandt Street from the North side of Hawthorne street to the South side of Laurel street, including the sidewalks thereof and the entire crossings of said Brandt street, with the streets intersecting the same all in the City of San Diego and State of California, and

Whereas, on the 25th day of Aug. 1887, Beinard King, Superintendent of streets of the City of San Diego caused to be duly posted along the line of said Brandt street and of the said contemplated improvements in the form and manner required by law due notice of the passage of said resolution and

Whereas, on the 30th day of Aug. 1887, Bernard King Superintendent of Streets of said City, caused a notice of said contemplated improvements in the form and manner required by law to be published for a period of five days in the San Diego Daily Union, a daily newspaper designated by said Board of Trustees, published and circulated in said City, and

Whereas, after the expiration of ten days after the expiration of time of ~~said~~ publication of said notices and the expiration of fifteen days after the posting of the notices of said resolution of intention to wit; On the 19th day of Aug. 1887, The Trustees of the City of San Diego did by resolution order said improvements to be made, and

Whereas; after due and legal notice inviting sealed proposals for the grading of said Brandt street as aforesaid and in full compliance with the law in all respects, a contract for such grading was duly let to P. J. McCormick on the 29th day of December 1887, and

Whereas; said contractor has fulfilled his contract to the satisfaction of the undersigned Commissioner of Streets of said City

Now therefore in conformity with Section 7 Chapter 153 of the laws of 1885, twenty sixth session of the Legislature of the State of California and by virtue of the Authority duly conferred on me by law there is hereby assessed on the following lots and parts of lots and against the owners thereof the several sums set opposite each of said lots or parts of lots in the statement following which shows, the rate per front foot assessed, the amount

80.

ASSESSMENT ROLL ..... STREET, ORDINANCE 188

Lot No.	Block No.	LOCATION.	Ass. No. on Diagram	Frontage on ..... St. (In Feet.)	Rate Per Front Ft. Ass.	Amount of Assessment.	NAME OF CROSS STREET.	Frontage on Cross St.	Rate Per Front Ft. Ass. on ¼ of Bl'k	Amount of Assessment.	OWNER'S NAME.	Total Amt. Assessed.	REMARKS.
of each assessment, the names of the owner of each lot or part of lots known to me and when unknown to me, the word unknown is written opposite the number of lot, the amount assessed thereon and the number of lots or portion of lots assessed.													

ASSESSMENT ROLL *Brandt* STREET, ORDINANCE 87 188

Lot No.	Block No.	LOCATION.	Ass. No. on Diagram	Frontage on *Brandt* St. (In Feet.)	Rate Per Front Ft. Ass.	Amount of Assessment.	NAME OF CROSS STREET.	Frontage on Cross St.	Rate Per Front Ft. Ass. on ¼ of Bl'k	Amount of Assessment.	OWNER'S NAME.	Total Amt. Assessed.	REMARKS.
C	275	Horton's Add	1	50	2.287	114 36					Unknown	114 36	Paid Aug 28/1890
B	275	"	2	50	2.287	114 36					Unknown	114 36	Paid Aug 28 1890
A	275	"	3	50	2.287	114 36					Unknown	114 36	Paid Aug 28 1890
L	274	"	4	50	2.287	114 36					Unknown	114 36	Paid
K	274	"	5	50	2.287	114 36					Unknown	114 36	Paid
J	274	"	6	50	2.287	114 36					Unknown	114 36	Paid
I	274	"	7	50	2.287	114 36				3 7/4 ½	Unknown	118 10 ½	Paid
H	274	"	8	50	2.287	114 36				3 7/4 ½	Unknown	118 10 ½	Paid
G	274	"	9	50	2.287	114 36	Kalmia	100	.0749	11 23 ½	Unknown	125 59 ½	Paid
F	275	"	10	50	2.287	114 36	"	100	.0749	11 23 ½	Unknown	125 59 ½	Paid Aug 28. 1890
E	273	"	11	50	2.287	114 36				3 7/4 ½	Unknown	118 10 ½	Paid Aug 28, 1890
D	273	"	12	50	2.287	114 36				3 7/4 ½	Unknown	118 10 ½	Paid Aug 28. 1890
C	268	"	13	50	2.287	114 36				3 7/4 ½	Unknown	118 10 ½	Paid
B	268	"	14	50	2.287	114 36				3 7/4 ½	Unknown	118 10 ½	Paid
A	268	"	15	50	2.287	114 36	Kalmia	100	.0749	11 23 ½	Unknown	125 59 ½	Paid.
L	269	"	16	50	2.287	114 36	"	100	.0749	11 23 ½	Unknown	125 59 ½	
K	269	"	17	50	2.287	114 36				3 7/4 ½	Unknown	118 10 ½	
J	269	"	18	50	2.287	114 36				3 7/4 ½	Unknown	118 10 ½	Undivided ½ Pd 4½ 54 Paid in full
I	269	"	19	50	2.287	114 36				27 64	Unknown	142 00	
H	269	"	20	50	2.287	114 36				27 64	Unknown	142 00	
G	269	"	21	50	2.287	114 36	Juniper	100	.53384	83 92 ½	Unknown	197 28	
F	268	"	22	50	2.287	114 36	"	100	.53384	83 92 ½	Unknown	197 28	Paid
E	268	"	23	50	2.287	114 36				27 64	Unknown	142 00	"
D	268	"	24	50	2.287	114 36				27 64	Unknown	142 00	"
C	253	"	25	50	2.287	114 36				27 64	Unknown	142 00	Paid
B	253	"	26	50	2.287	114 36				27 64	Unknown	142 00	Paid
A	253	"	27	50	2.287	114 36	Juniper	100	.53384	83 92 ½	Unknown	197 28	Paid
L	253	"	28	50	2.287	114 36	"	100	.53384	83 92 ½	Unknown	197 28	Paid 1897 30
K	253	"	29	50	2.287	114 36				27 65	Unknown	142 00	" "
J	253	"	30	50	2.287	114 36				27 65	Unknown	142 00	Paid.
I	252	"	31	50	2.287	114 36				17 97	Unknown	132 33	Paid
H	252	"	32	50	2.287	114 36				17 97	Unknown	132 33	Paid
G	252	"	33	50	2.287	114 36				17 97	Unknown	132 33	Paid
7	59	Middletown	34				Ivy	100	.35945	35 95	Unknown	35 95	Paid
F	253	Horton's Add.	35	50	2.287	114 36	"	100	.35945	53 92	Unknown	168 28	Paid
E	253	"	36	50	2.287	114 36				17 97	Unknown	132 33	Paid
D	253	"	37	50	2.287	114 36				17 97	Unknown	132 33	Paid
3	M	"	38	50	2.287	114 36				17 97	Unknown	132 33	Paid
						4331 32				833 41		5256 73	

88

ASSESSMENT ROLL Brandt STREET, ORDINANCE 188

Lot No.	Block No.	LOCATION.	Ass. No. on Diagram	Frontage on Brandt St. (In Feet.)	Rate Per Front Ft. Ass.	Amount of Assessment.	NAME OF CROSS STREET.	Frontage on Cross St.	Rate Per Front Ft. Ass. on ¼ of Bl'k	Amount of Assessment.	OWNER'S NAME.	Total Amt. Assessed.	REMARKS.
	351	Middletown	39	37	2.287	114 36				17 97	Unknown	132 33	Paid
B	351	Horton's Add.	40	13									Paid
A	251	"	41	50	2.287	114 36	Ivy	100	35.945	53 92	Unknown	168 28	Paid Jany 4 1888
1	58	Middletown	42	50	2.287	114 36	"	100	35.945	56 81	Unknown	171 17	Paid
2	58	"	43	50	2.287	114 36				17 97	Unknown	132 33	Paid
3	58	"	44	50	2.287	114 36				17 97	Unknown	132 33	Paid
4	58	"	45	50	2.287	114 36					Unknown	114 36	Paid
5	58	"	46	100	2.287	228 73					Unknown	228 73	Paid
6	K	"	47	50	2.287	114 36					Unknown	114 36	Paid
5	K	"	48	50	2.287	114 36					Unknown	114 36	Paid
4	K	"	49	50	2.287	114 36					Unknown	114 36	Paid
						548 34				164 64		647 39	

Paid by warrant under judgment

Which assessment is made in compliance with a certain contract made on the 29th day of December by and between Bernard King, Superintendent of Streets of the City of San Diego and P.J. McCormick for the grading of Brandt Street including the sidewalk thereof and the entire crossings of said Brandt street with the Streets intersecting the same from the North side of Hawthorne street to the South side of Laurel street in the City of San Diego, State of California which grading has been fully done and performed in pursuance of said contract and to the satisfaction of the Street Commissioner and for the purpose of paying for said work the amount provided for in said contract to wit. Six Thousand Three hundred nine + 73/100 Dollars for grading said Brandt street and One Hundred sixty nine + 66/100 Dollars for incidental expenses making a total of Sixty four hundred seventy nine + 39/100 Dollars ($6479.39).

San Diego
January 23. 1888

I.L. Palmer
Street Commissioner

State of California }
County & City of San Diego }

By virtue hereof I, I.L. Palmer Street Commissioner of the City of San Diego and County of San Diego, State of California, by virtue of the authority vested in me as said Street Commissioner do authorize and empower P.J. McCormick his agents or assigns to demand and receive the several assessments on the assessment and diagram hereto attached and this shall be his warrant for the same

San Diego
January 23 1888

Countersigned by.
W. J. Stevenson
Mayor

I.L. Palmer
Street Commissioner

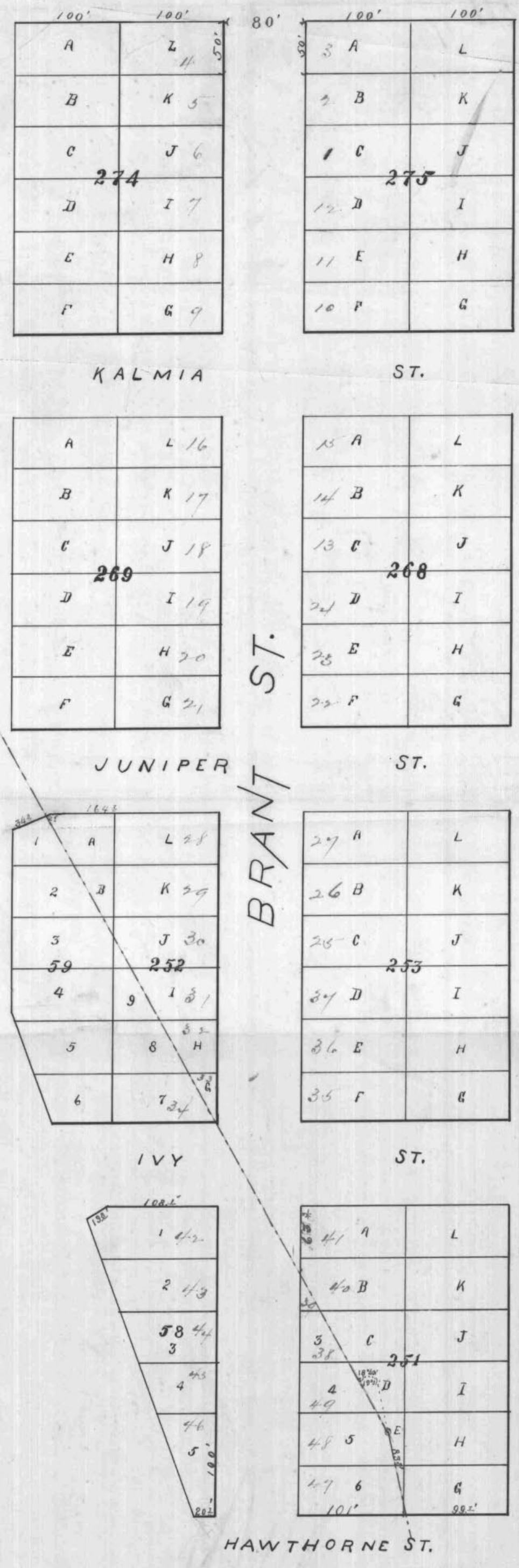

100'
100'
80'
50'
A
L
B
K
C
J
274
D
I
E
H
F
G
KALMIA
ST.
3 A
L
2 B
K
1 C
J
275
12 D
I
11 E
H
10 F
G
A
L
B
K
C
J
269
D
I
E
H
F
G
JUNIPER
ST.
15 A
L
14 B
K
13 C
J
268
24 D
I
23 E
H
22 F
G
BRANT
ST.
1 A
L
2 B
K
3
J
59
252
4
9
I
5
8
H
6
7
27 A
L
26 B
K
25 C
J
253
37 D
I
36 E
H
35 F
G
IVY
ST.
1
2
58
3
4
5
41 A
L
40 B
K
3
C
J
251
4
D
I
48 5
E
H
47 6
G
101'
HAWTHORNE ST.

89

ASSESSMENT ROLL ..... STREET, ORDINANCE 188

Lot No.	Block No.	LOCATION.	Ass. No. on Diagram	Frontage on ..... St. (In Feet.)	Rate Per Front Ft. Ass.	Amount of Assessment.	NAME OF CROSS STREET.	Frontage on Cross St.	Rate Per Front Ft. Ass. on ¼ of Bl'k	Amount of Assessment.	OWNER'S NAME.	Total Amt. Assessed.	REMARKS.
(copy)													
State of California County of San Diego City of San Diego				1st.									

J. W. Burns being first duly sworn, says that he is the authorized Agent of P. J. McCormick the Contractor named in the within warrant. That he has demanded payment of the said assessments within specified by calling upon the persons assessed and upon the Agents of those who could not be conveniently found and demanding of them the amount of each of said several assessments. That the assessments marked paid on the assessment roll have been fully paid and that those not marked paid remain unpaid to the full amount of each assessment. That the amount remaining unpaid is Thirty five Hundred and ninety five and 66/100 Dollars ($3595-66/)

J. W. Burns

Subscribed and sworn to before me
this 21st day of February 1889

(Seal)

J. O. W. Paine
Notary Public.

ASSESSMENT ROLL ..... STREET, ORDINANCE 188

Lot No.	Block No.	LOCATION.	Ass. No. on Diagram	Frontage on ..... St. (In Feet.)	Rate Per Front Ft. Ass.	Amount of Assessment.	NAME OF CROSS STREET.	Frontage on Cross St.	Rate Per Front Ft. Ass. on ¼ of Bl'k	Amount of Assessment.	OWNER'S NAME.	Total Amt. Assessed.	REMARKS.

Date Street from the East side of California Street to the City Park

Assessment for grading

State of California }
County & City of San Diego }

Whereas on the 19th day of May 1887, The Board of Trustees of the City of San Diego, State of California duly passed its resolution to improve the grade of Date street from the East side of California street to the City Park, including the sidewalks thereof, and the entire crossings of said Date street with the streets intersecting the same except the crossings of said Date street with 3d 4th & 5th streets which are already graded, all in the City of San Diego and State of California, and

Whereas, on the 23d day of May 1887, Bernard King, Superintendent of Streets of the City of San Diego, caused to be duly posted along the line of said Date street and of the said contemplated improvements, in the form and manner required by law, due notice of the passage of said resolution, and

Whereas, on the 30th day of May 1887, Bernard King, Superintend of Streets of said City caused a notice of the said contemplated improvements in the form and manner required by law to be published for a period of five days in the San Diego Union, a daily newspaper designated by said Board of Trustees, published and circulated in said City, and

Whereas, after the expiration of ten days after the expiration of time of publication of said notice and the expiration of fifteen days after the posting of the notices of said resolution of intention, to wit: On the 19th day of May 1887, The Board of Trustees of the City of San Diego, did by resolution order said improvements to be made, and

Whereas, after due and legal notice inviting sealed proposals for the grading of said Date street as aforesaid and in full compliance with the law in all respespects a contract for such grading was duly let to Grodbody and Sons on the 21st day of September, 1887, and

Whereas, said Contractors have fulfilled their contract to the satisfaction of the undersigned Street Commissioner of said City

Now Therefore, In conformity with Section 7 Chapter 153 of the laws of 1885, twenty sixth session of the Legislature of the State of California and by virtue of the authority duly conferred on me by law, there is hereby assessed on the following lots and parts of lots and against the owners thereof the several sums set opposite each of said lots or parts of lots in the statement following which shows the rate per front foot assessed, the amount of each assessment, the name of the owner of each lot or part of lot known to me and when unknown to me the word unknown is written opposite the number of lot, the amount assessed thereon and the number of lot or portion of lot assessed.

ASSESSMENT ROLL Date STREET, ORDINANCE 93- 188

Lot No.	Block No.	LOCATION.	Ass. No. on Diagram	Frontage on Date St. (In Feet.)	Rate Per Front Ft. Ass.	Amount of Assessment.	NAME OF CROSS STREET.	Frontage on Cross St.	Rate Per Front Ft. Ass. on ¼ of Bl'k	Amount of Assessment.	OWNER'S NAME.	Total Amt. Assessed.	REMARKS.
G	215	Horton's Add.	1	57	2.26½	128 89					Unknown ✓	128 89	Paid 7/11
L	214	"	2	56	2.26½	126 63					Unknown ✓	126 63	" 7/24
A	214	"	3	100	2.26½	226 12					Unknown ✓	226 12	Paid
F	215	"	4	100	2.26½	226 12					Unknown ✓	226 12	Pd CONCLUSIVELY PRESUMED PAID 7/20 on a/c 7/11
G	216	"	5	100	2.26½	226 12					Unknown ✓	226 12	Pd.
L	213	"	6	100	2.26½	226 12					Unknown ✓	226 12	Pd. 7/23.
A	213	"	7	100	2.26½	226 12					Unknown ✓	226 12	Pd 7/17
F	216	"	8	100	2.26½	226 12					Unknown ✓	226 12	Pd. 7/3
G	217	"	9	100	2.26½	226 12					Unknown ✓	226 12	Pd on a/c $150- CONCLUSIVELY PRESUMED PAID
L	212	"	10	100	2.26½	226 12					Unknown ✓	226 12	Pd. 113.06 7/27 " 113.06 7/3
A	212	"	11	100	2.26½	226 12					Unknown ✓	226 12	Pd 7/27
F	217	"	12	100	2.26½	226 12					Unknown ✓	226 12	All Paid Pd on a/c 150.00
G	218	"	13	100	2.26½	226 12					Unknown ✓	226 12	Pd. 7/28
L	211	"	14	100	2.26½	226 12					Unknown ✓	226 12	" "
A	211	"	15	100	2.26½	226 12					Unknown ✓	226 12	Pd 7/28 & 7/4.
F	218	"	16	100	2.26½	226 12					Unknown ✓	226 12	Pd 7/11
G	219	"	17	100	2.26½	226 12					Unknown ✓	226 12	Pd 7/3
L	210	"	18	100	2.26½	226 12					Unknown ✓	226 12	Pd.
A	210	"	19	100	2.26½	226 12					Unknown ✓	226 12	Paid-Can-Aug 7/93
F	219	"	20	100	2.26½	226 12					Unknown ✓	226 12	Pd on a/c 100.00 7/5 " " " 50.00 7/25
G	220	"	21	100	2.26½	226 12					Unknown ✓	226 12	Pd 7/11 45- Pd. 100.
L	209	"	22	100	2.26½	226 12					Unknown ✓	226 12	Pd 7/18 126.12
C	209	"	23							10 36	Unknown ✓	10 36	Pd 1/27
B	209	"	24							10 36	Unknown ✓	10 36	" "
A	209	"	25	100	2.26½	226 12	Front	50	2.07½	31 08	Unknown ✓	257 20	" 7/2
F	220	"	26	100	2.26½	226 12	"	50	2.07½	31 08	Unknown ✓	257 20	Pd on a/c $150- All Paid
E	220	"	27							10 36	Unknown ✓	10 36	Paid
D	220	"	28							10 36	Unknown ✓	10 36	Pd 7/20
C	221	"	29							10 36	Unknown ✓	10 36	" 7/1
H	221	"	30							10 36	Unknown ✓	10 36	" 1/30
G	221	"	31	100	2.26½	226 12	Front	50	2.07½	31 08	Unknown ✓	257 20	" "
L	208½	"	32	100	2.26½	226 12	"	50	2.07½	31 08	Unknown ✓	257 20	" 7/3
K	208½	"	33							10 36	Unknown ✓	10 36	" 7/9
J	208½	"	34							10 36	Unknown ✓	10 36	" 7/4
3	E	Middletown	35							3 25	Unknown ✓	3 25	" 1/28
2	E	"	36							3 25	Unknown ✓	3 25	" 1/24
1	E	"	37	58½	2.26½	132 28	Union	50	.065	7 06	Unknown ✓	139 34	" 7/3
6		"	38	46	2.26½	104 03	"	50	.065	6 25	Unknown ✓	110 28	" 7/4
						5918 71				224 01		6145 72	

94

ASSESSMENT ROLL Date STREET, ORDINANCE 188

Lot No.	Block No.	LOCATION.	Ass. No. on Diagram	Frontage on Date St. (In Feet.)	Rate Per Front Ft. Ass.	Amount of Assessment.	NAME OF CROSS STREET.	Frontage on Cross St.	Rate Per Front Ft. Ass. on ¼ of Bl'k	Amount of Assessment.	OWNER'S NAME.	Total Amt. Assessed.	REMARKS.
	208½	Hortons Add.	38½	17½	2.26½	39 57				1 14	Unknown ✓	40 71	Pd 3/4
5		Middletown	39							3 25	Unknown ✓	3 25	" "
4		"	40							3 25	Unknown ✓	3 25	CONCLUSIVELY PRESUMED PAID
6	221	Horton's Add.	41	20	2.26½	67 84				1 95	Unknown ✓	69 79	Pd 3/4
10	35	Middletown	41½							3 25	Unknown ✓	3 25	" "
9	35	"	42							3 25	Unknown ✓	3 25	Pd 2/5
8	35	"	43							3 25	Unknown ✓	3 25	" "
7	35	"	44	100	2.26½	226 12	Union	38	.065	8 98	Unknown ✓	235 10	Pd 1/30
12	33	"	45	100	2.26½	226 12	"	50	065	9 77	Unknown ✓	235 89	Pd 2/22
11	33	"	46							3 25	Unknown ✓	3 25	" "
10	33	"	47							3 25	Unknown ✓	3 25	" 3/22
3	33	"	48							5 22	Unknown ✓	5 22	Pd 2/27
2	33	"	49							5 22	Unknown ✓	5 22	" 1/30
1	33	"	50	100	2.26½	226 12	State	50	1.0434	15 64	Unknown ✓	241 76	" "
6	35	"	51	100	2.26½	226 12	"	4	1.0434	10 84	Unknown ✓	236 96	" 2/3
5	35	"	52							5 22	Unknown ✓	5 22	Paid.
4	35	"	53							5 22	Unknown ✓	5 22	Pd. 2/3
3	35	"	54							5 22	Unknown	5 22	" 2/
11	24	"	54½							5 22	Unknown ✓	5 22	" 1/20
10	24	"	55							5 22	Unknown ✓	5 22	" "
9	24	"	56							5 22	Unknown ✓	5 22	Paid
8	24	"	57	100	2.26½	226 12	State	45	1.0434	15 13	Unknown ✓	241 25	Pd 4/5 in full
12	32	"	58	100	2.26½	226 12	"	50	1.0434	15 64	Unknown ✓	241 76	Pd.
11	32	"	59							5 22	Unknown ✓	5 22	Pd 1/20
10	32	"	60							5 22	Unknown ✓	5 22	" 2/8
3	32	"	61							91	Unknown ✓	91	" "
2	32	"	62							91	Unknown ✓	91	" 3/4
1	32	"	63	100	2.26½	226 12	Columbia	50	.018	2 70	Unknown ✓	228 82	Paid
5	24	"	64	100	2.26½	226 12	"	12½	.018	2 04	Unknown ✓	228 16	Pd 1/24
4	24	"	65							91	Unknown ✓	91	" "
3	24	"	66							91	Unknown ✓	91	CONCLUSIVELY PRESUMED PAID
2	24	"	66½							91	Unknown ✓	91	Pd. 1/30
13	38	"	67							91	Unknown ✓	91	" 2/8
12	38	"	68							91	Unknown ✓	91	" "
11	38	"	69							91	Unknown ✓	91	Paid
10	38	"	70	100	2.26½	226 12	Columbia	30	.018	2 34	Unknown ✓	228 46	$100 — all Paid
12	31	"	71	100	2.26½	226 12	"	50	.018	2 70	Unknown ✓	228 82	Pd.
11	31	"	72							91	Unknown ✓	91	" 1/20
						8287 32				399 02		8686 34	

ASSESSMENT ROLL Date STREET, ORDINANCE 95 188

Lot No.	Block No.	LOCATION.	Ass. No. on Diagram	Frontage on Date St. (In Feet.)	Rate Per Front Ft. Ass.	Amount of Assessment.	NAME OF CROSS STREET.	Frontage on Cross St.	Rate Per Front Ft. Ass. on 1/4 of Bl'k	Amount of Assessment.	OWNER'S NAME.	Total Amt. Assessed.	REMARKS.
10	31	Middletown	73							91	Unknown ✓	91	Pd 1/30
3	31	"	74							6 44	Unknown ✓	6 44	Paid
2	31	"	75							6 44	Unknown ✓	6 44	CONCLUSIVELY PRESUMED PAID
1	31	"	76	100	2.26½	226 12	India	50	.1288	19 32	Unknown ✓	245 44	#25.00 105 Pd Jan
9	38	"	77	100	2.26½	226 12	"	45	.1288	18 68	Unknown ✓	244 80	Paid
8	38	"	78							6 44	Unknown ✓	6 44	Paid
7	38	"	79							6 44	Unknown ✓	6 44	Paid 3/3
11	39	"	80							6 44	Unknown ✓	6 44	Paid
10	39	"	81							6 44	Unknown ✓	6 44	"
9	39	"	82							6 44	Unknown ✓	6 44	Paid
8	39	"	83	100	2.26½	226 12	India	33	.1288	17 12	Unknown ✓	243 24	Paid
12	30	"	84	100	2.26½	226 12	"	50	.1288	19 32	Unknown ✓	245 44	Pd. 3/11 all Paid #100.#75.#70.=
11	30	"	85							6 44	Unknown ✓	6 44	" 3/21
10	30	"	86							6 44	Unknown ✓	6 44	" 3/3/87
3	30	"	87							4 27	Unknown ✓	4 27	Paid
2	30	"	88							4 27	Unknown ✓	4 27	Paid
1	30	"	89	100	2.26½	226 12	Artic	50	.0854	12 81	Unknown ✓	238 93	" 3/2
7	39	"	90	100	2.26½	226 12	"	47½	.0854	12 58	Unknown ✓	238 70	all Paid " #20 187.=
6	39	"	91							4 27	Unknown ✓	4 27	" 1/20
5	39	"	92							4 27	Unknown ✓	4 27	Paid
9	40	"	93							4 27	Unknown ✓	4 27	Paid
8	40	"	94							4 27	Unknown ✓	4 27	Paid
7	40	"	95							4 27	Unknown ✓	4 27	Pd. 3/21
6	40	"	96	100	2.26½	226 12	Artic	35½	.0854	11 57	Unknown ✓	237 69	#75.= on 1/4 all Paid
12	29	"	97	100	2.26½	226 12	"	50	.0854	12 81	Unknown ✓	238 93	Pd. 3/20
11	29	"	98							4 27	Unknown ✓	4 27	" 3/9
10	29	"	99							4 27	Unknown ✓	4 27	" 3/6
1	29	"	102	100	2.26½	226 12					Unknown ✓	226 12	" 3/2
5	40	"	103	100	2.26½	226 12					Unknown ✓	226 12	" 3/19
						#1054 85½				#630 33		#1169 05	

Which assessment is made in compliance with a certain contract made on the 21st day of September 1887, by and between Bernard King Superintendent of Streets of the City of San Diego and Goodbody and Sons for the grading of Date street (including the sidewalks thereof) and the entire crossings of said Date street with the streets intersecting the same, except the crossings of said Date street with 3d 4th & 5th streets, which are already graded from the East side of California street to the City Park in the City of San Diego, State of California, which grading has been fully done and performed in pursuance of said contract

96 ASSESSMENT ROLL ..... STREET, ORDINANCE 188

Lot No.	Block No.	LOCATION.	Ass. No. on Diagram	Frontage on ..... St. (In Feet.)	Rate Per Front Ft. Ass.	Amount of Assessment.	NAME OF CROSS STREET.	Frontage on Cross St.	Rate Per Front Ft. Ass. on 1/4 of Bl'k	Amount of Assessment.	OWNER'S NAME.	Total Amt. Assessed.	REMARKS.

and to the satisfaction of the Street Commissioner, and for the purpose of paying for said work the amount provided for in said contract to wit: Ten thousand four hundred forty nine & 05/100 Dollars ($10449.05) for grading said Date street and Seven hundred and twenty Dollars ($720.00) for incidental expenses making a total of Eleven thousand one hundred sixty nine & 05/100 Dollars ($11169.05).

January 24th 1888.

I.L. Palmer
Street Commissioner, City of San Diego

State of California }
County & ~~City~~ of San Diego }

By virtue hereof I, I.L. Palmer, Street Commissioner of the City of San Diego, State of California, by virtue of the Authority vested in me as said Street Commissioner, do authorize and empower Goodbody and Sons, their agents or assigns to demand and receive the several assessments upon the assessment and diagram hereto attached and this shall be their warrant for the same.

January 24th 1888.

I.L. Palmer
Street Commissioner

Recorded January 24th 1888
I.L. Palmer
Street Com.
by Jno. Hetzel, Dep.

Countersigned by
H. J. Hamsaker
Mayor

(Copy)

State of California }
County & City of San Diego }

I, H.J. Goodbody, first duly sworn on oath, says that he is in the employ of Goodbody and Sons for the collection of the assessments for grading "Date" street. That there has been collected on said assessment all sums or sums marked as paid on the right hand margin of the assessment roll and all sums where the margin opposite of same is left blank remains unpaid amounting to $3803.40

Affiant further says that a demand has been publicly made by me for all said delinquent sums personally of the owners or by going on the premises and demanding the amount due on assessment but the same remains unpaid at this date

H.J. Goodbody
for firm Goodbody & Sons

State of California }
County of San Diego }

Sworn and subscribed to before me this 25th day of February 1888.

(Seal)

Amber A Mason
Notary Public

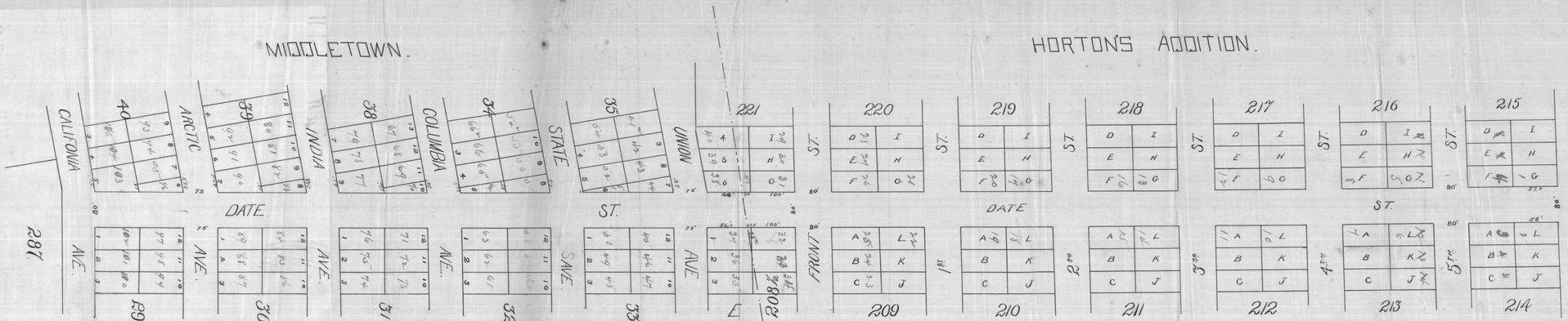
MIDDLETOWN.
HORTON'S ADDITION.
CALIFONIA
ARCTIC
INDIA
COLUMBIA
STATE
UNION
DATE
ST.
FRONT
1st
2nd
3rd
4th
5th
AVE.
287
40
39
38
34
35
221
220
219
218
217
216
215
29
30
31
32
33
209
210
211
212
213
214

ASSESSMENT ROLL ..... STREET, ORDINANCE ..97.. 188

Lot No.	Block No.	LOCATION.	Ass. No. on Diagram	Frontage on ..... St. (In Feet.)	Rate Per Front Ft. Ass.	Amount of Assessment.	NAME OF CROSS STREET.	Frontage on Cross St.	Rate Per Front Ft. Ass. on ¼ of Bl'k	Amount of Assessment.	OWNER'S NAME.	Total Amt. Assessed.	REMARKS.

ASSESSMENT ROLL ..... STREET, ORDINANCE 188

Lot No.	Block No.	LOCATION.	Ass. No. on Diagram	Frontage on ..... St. (In Feet.)	Rate Per Front Ft. Ass.	Amount of Assessment.	NAME OF CROSS STREET.	Frontage on Cross St.	Rate Per Front Ft. Ass. on ¼ of Bl'k	Amount of Assessment.	OWNER'S NAME.	Total Amt. Assessed.	REMARKS.

India Street, from the North side of H to the South side of Kalmia streets.

Assessment for Grading.

State of California
County & City of San Diego } ss

Whereas on the 6th day of September 1887. The Board of Trustees of the City of San Diego, State of California, duly passed its resolution to improve the grade of India Street from the North side of H Street to the South side of Kalmia Street (including the sidewalks thereof) and the entire crossings of said India Street with the streets intersecting the same excepting the crossings of said India Street with Beach, A. B. F & G streets, already graded, all in the City of San Diego and State of California, and

Whereas on the 12th day of September 1887, Bernard King, Superintendent of Streets of the City of San Diego caused to be duly posted along the line of said India street and of the said contemplated improvements in the form and manner required by law due notice of the passage of said resolution, and

Whereas on the 9th day of September 1887, Bernard King, Superintendent of Streets of said City caused a notice of said contemplated improvements in the form and manner required by law to be published for a period of five days in the San Diego Union a daily newspaper designated by said Board of Trustees, published and circulated in said City, and

Whereas after the expiration of ten days after the expiration of time of publication of said notice and the expiration of fifteen days after the posting of the Notices of said resolution of intention, to wit: On the 6th day of September 1887, the Trustees of the City of San Diego did by resolution order said improvements to be made, and.

Whereas after due and legal notice inviting sealed proposals for the grading of said India street as aforesaid and in full compliance with the law in all respects a Contract for such grading was duly let to Wm Osborn on the 5th day of December 1887, and

Whereas said Contractor has fulfilled his Contract to the satisfaction of the undersigned Street Commissioner and ex-officio Superintendent of Streets of said City

Now therefore in conformity with Section 7 Chapter 153 of the laws of 1885, twenty sixth session of the Legislature of the State of California and by virtue of the Authority ~~duty~~ conferred on me by law there is hereby assessed upon the following lots and parts of lots and against the owners thereof the several sums set opposite each of said lots or parts of lots in the Statement following which shows the rate per front foot assessed, the amount of each assessment, the name of the owner of each lot or part of lot known to me and where unknown to me, the word unknown is written opposite the number of lot, the amount assessed thereon and the number lot or portion of lot assessed.

100-

San Diego July 6, 95

Mr Belding Clerk of Board of Public Works

Please cancell the street assessment on ace of Block 67 Middleton for the grading of India Street and oblige

Fred Osburn

ASSESSMENT ROLL India STREET, ORDINANCE 101 188

Lot No.	Block No.	LOCATION.	Ass. No. on Diagram	Frontage on India St. (In Feet.)	Rate Per Front Ft. Ass.	Amount of Assessment.	NAME OF CROSS STREET.	Frontage on Cross St.	Rate Per Front Ft. Ass. on ¼ of Bl'k	Amount of Assessment.	OWNER'S NAME.	Total Amt. Assessed.	REMARKS.
3	67	Middletown	1	50	1.3997	69 98					Unknown.	69 98	Paid
2	67	"	2	50	1.3997	69 98					Unknown	69 98	Paid
1	67	"	3	50	1.3997	69 98					Unknown	69 98	Paid
12	66	"	4	50	1.3997	69 98					Unknown	69 98	CONCLUSIVELY PRESUMED PAID
11	66	"	5	50	1.3997	69 98					Unknown	69 98	CONCLUSIVELY PRESUMED PAID
10	66	"	6	50	1.3997	69 98					Unknown	69 98	Pd.
9	66	"	7	50	1.3997	69 98				16 73	Unknown	86 71	Pd.
8	66	"	8	50	1.3997	69 98				16 73	Unknown	86 71	CONCLUSIVELY PRESUMED PAID
7	66	"	9	50	1.3997	69 98	Juniper	100	3.3457	50 19	Unknown	120 17	CONCLUSIVELY PRESUMED PAID
6	67	"	10	50	1.3997	69 98	"	100	3.3457	50 19	Unknown	120 17	Paid
5	67	"	11	50	1.3997	69 98				16 73	Unknown	86 71	Paid
4	67	"	12	50	1.3997	69 98				16 73	Unknown	86 71	Paid
3	67	"	13	50	1.3997	69 98				16 73	Unknown	86 71	PAID IN FULL SUPT. STS. BY
2	67	"	14	50	1.3997	69 98				16 72	Unknown	86 70	PAID IN FULL SUPT. STS. BY
1	67	"	15	50	1.3997	69 98	Juniper	100	3.3457	50 19	Unknown	120 17	PAID IN FULL SUPT. STS. BY
12	63	"	16	50	1.3997	69 98	"	100	3.3457	50 19	Unknown	120 17	CONCLUSIVELY PRESUMED PAID
11	63	"	17	50	1.3997	69 98				16 72	Unknown	86 70	CONCLUSIVELY PRESUMED PAID
10	63	"	18	50	1.3997	69 98				16 72	Unknown	86 70	CONCLUSIVELY PRESUMED PAID
9	63	"	19	50	1.3997	69 98				14 17	Unknown	84 15	CONCLUSIVELY PRESUMED PAID
8	63	"	20	50	1.3997	69 98				14 17	Unknown	84 15	CONCLUSIVELY PRESUMED PAID
7	63	"	21	50	1.3997	69 98	Doy	100	2.8315	42 45	Unknown	112 43	CONCLUSIVELY PRESUMED PAID
6	62	"	22	50	1.3997	69 98	"	100	2.8315	42 45	Unknown	112 43	CONCLUSIVELY PRESUMED PAID
5	62	"	23	50	1.3997	69 98				14 17	Unknown	84 15	CONCLUSIVELY PRESUMED PAID
4	62	"	24	50	1.3997	69 98				14 17	Unknown	84 15	CONCLUSIVELY PRESUMED PAID
3	55	"	25	50	1.3997	69 98				14 17	Unknown	84 15	CONCLUSIVELY PRESUMED PAID
2	55	"	26	50	1.3997	69 98				14 17	Unknown	84 15	CONCLUSIVELY PRESUMED PAID
1	55	"	27	50	1.3997	69 98	Doy	100	2.8315	42 45	Unknown	112 43	CONCLUSIVELY PRESUMED PAID
12	54	"	28	50	1.3997	69 98	"	100	2.8315	42 45	Unknown	112 43	Pd.
11	54	"	29	50	1.3997	69 98				14 17	Unknown	84 15	Pd.
10	54	"	30	50	1.3997					14 16	Unknown	84 14	Paid May 30/88
9	54	"	31	50	1.3997					6 34	Unknown	76 22	Paid May 30/88
8	54	"	32	50	1.3997					6 34	Unknown	76 22	Pd.
7	54	"	33	50	1.3997		Hawthorn	100	1.3469	18 70	Unknown	88 68	"
6	55	"	34	50	1.3997		"	100	1.3469	18 70	Unknown	88 68	Paid by Prisons
5	55	"	35	50	1.3997					6 34	Unknown	76 22	" " "
4	55	"	36	50	1.3997					6 34	Unknown	76 22	CONCLUSIVELY PRESUMED PAID
3	50	"	37	50	1.3997					6 34	Unknown	76 22	Paid
2	50	"	38	50	1.3997					6 34	Unknown.	76 22	"
						2659 43				692 56		3357 99	

102 ASSESSMENT ROLL India STREET, ORDINANCE 188

Lot No.	Block No.	LOCATION.	Ass. No. on Diagram	Frontage on India St. (In Feet.)	Rate Per Front Ft. Ass.	Amount of Assessment.	NAME OF CROSS STREET.	Frontage on Cross St.	Rate Per Front Ft. Ass. on ¼ of Bl'k	Amount of Assessment.	OWNER'S NAME.	Total Amt. Assessed.	REMARKS.
1	50	Middletown	39	50	1.3997	69 98	Hawthorn	100	1.2469	18 70	Unknown	88 68	Paid
12	51	"	40	50	1.3997	69 98	"	100	1.2469	18 69	Unknown	88 67	"
11	51	"	41	50	1.3997	69 98				6 23	Unknown	76 21	"
10	51	"	42	50	1.3997	69 98				6 23	Unknown	76 21	
9	51	"	43	50	1.3997	69 98				68	Unknown	70 67	Paid CONCLUSIVELY
8	51	"	44	50	1.3997	69 98				68	Unknown	70 67	PRESUMED PAID CONCLUSIVELY
7	51	"	45	50	1.3997	69 98	Grape	100	.0137	2 05	Unknown	72 04	PRESUMED PAID CONCLUSIVELY
6	50	"	46	50	1.3997	69 98	"	100	.0137	2 05	Unknown	72 04	RESUMED PAID
5	50	"	47	50	1.3997	69 98				68	Unknown	70 67	Paid July 2, 1888
4	50	"	48	50	1.3997	69 98				68	Unknown	70 67	Paid
3	43	"	49	50	1.3997	69 98				68	Unknown	70 67	CONCLUSIVELY PRESUMED PAID
2	43	"	50	50	1.3997	69 98				68	Unknown	70 67	Paid Fred Osborn
1	43	"	51	50	1.3997	69 98	Grape	100	.0137	2 05	Unknown	72 04	Paid Fred Osborn
12	42	"	52	50	1.3997	69 98	"	100	.0137	2 05	Unknown	72 04	Paid
11	42	"	53	50	1.3997	69 98				68	Unknown	70 67	Paid CONCLUSIVELY
10	42	"	54	50	1.3997	69 98				68	Unknown.	70 67	PRESUMED PAID CONCLUSIVELY
9	42	"	55	50	1.3997	69 98				10 12	Unknown	80 10	PRESUMED PAID
8	42	"	56	50	1.3997	69 98				10 12	Unknown	80 10	Paid Feby 18/88
7	42	"	57	50	1.3997	69 98	Fir	100	.3024	30 36	Unknown	100 34	Paid " " "
6	43	"	58	50	1.3997	69 98	"	100	.3024	30 36	Unknown	100 34	CONCLUSIVELY PRESUMED PAID
5	43	"	59	50	1.3997	69 98				10 12	Unknown	80 10	Paid Mch 16/88
4	43	"	60	50	1.3997	69 98				10 12	Unknown	80 10	Paid CONCLUSIVELY PRESUMED PAID
4	38	"	61	50	1.3997	69 98				7 84	Unknown	77 83	Paid, Cancelled March 21/9
3	38	"	62	50	1.3997	69 98				7 84	Unknown	77 83	Paid in full, F. Osborn Jr.
2	38	"	63	50	1.3997	69 98				7 84	Unknown	77 83	Paid
1	38	"	64	50	1.3997	69 98	Fir	100	.1569	23 53	Unknown	93 51	Paid April 5. 1890.
16	39	"	65	35	1.3997	48 99	"	100	.1569	21 19	Unknown	70 18	" " " "
15	39	"	66	50	1.3997	69 98				7 84	Unknown	77 83	PAID IN FULL SUPT. BY
14	39	"	67	50	1.3997	69 98				7 84	Unknown	77 83	CONCLUSIVELY PRESUMED PAID
13	39	"	68	50	1.3997	69 98				7 84	Unknown	77 83	CONCLUSIVELY PRESUMED PAID
12	39	"	69	50	1.3997	69 98				4 71	Unknown	74 69	CONCLUSIVELY PRESUMED PAID
11	39	"	70	50	1.3997	69 98					Unknown	69 98	CONCLUSIVELY PRESUMED PAID
10	39	"	71	50	1.3997	69 98					Unknown	69 98	CONCLUSIVELY PRESUMED PAID
9	39	"	72	50	1.3997	69 98					Unknown	69 98	CONCLUSIVELY PRESUMED PAID
8	39	"	73	45	1.3997	62 99					Unknown	62 99	CONCLUSIVELY PRESUMED PAID
9	38	"	74	60	1.3997	83 98					Unknown	83 98	Paid
8	38	"	75	50	1.3997	69 98					Unknown	69 98	CONCLUSIVELY PRESUMED PAID
7	38	"	76	50	1.3997	69 98					Unknown	69 98	
						5304 88				953 81		6258 69	

C. C. HAKES
ANDREW CASSIDY
F. H. DIXON, SECRETARY

OFFICE OF
BOARD OF PUBLIC WORKS
CITY OF SAN DIEGO

S. E. WEBB, SUPT. OF PARKS
JOSEPH A. FLINT, SUPT. OF WATER WORKS
L. B. MATHEWS, CHIEF CLERK WATER DEPT.

San Diego, Cal., April 8th 1903

In the matter of the India Street grading bill of Wm Osburn This is to certify That there was an action brought in the Superior Court of the County of San Diego, on the part of Wm Osborn as plaintiff and against one E. J. Lewis defendant, for the foreclosure of said lien, and whereas subsequent to the bringing of said suit the said lien was satisfied and paid, and thereafter the said action was dismissed.

The Clerk of the Board of Public Works of the City of San Diego is hereby directed to cancell of record said lien in the proper records of said City and said Board, and to mark the same paid.

Collier Hamm & Mulford
attorneys of record for Plaintiff
in said action, by W. S. Hamm

Lot 2 of 3 Block 19 Middletown

ASSESSMENT ROLL *India* STREET, ORDINANCE 188

Lot No.	Block No.	LOCATION.	Ass. No. on Diagram	Frontage on India St. (In Feet.)	Rate Per Front Ft. Ass.	Amount of Assessment.	NAME OF CROSS STREET.	Frontage on Cross St.	Rate Per Front Ft. Ass. on ¼ of Bl'k	Amount of Assessment.	OWNER'S NAME.	Total Amt. Assessed.	REMARKS.
6	38	Middletown	77	50	13997	69 98					Unknown	69 98	Paid
5	38	"	78	50	13997	69 98				4 70	Unknown	74 68	"
3	31	"	79	50	13997	69 98					Unknown	69 98	Paid
2	31	"	80	50	13997	69 98					Unknown	69 98	"
1	31	"	81	50	13997	69 98					Unknown	69 98	Paid
12	30	"	82	50	13997	69 98					Unknown	69 98	CONCLUSIVELY PRESUMED PAID
11	30	"	83	50	13997	69 98					Unknown	69 98	Paid Mch 16/88 Jas Kemp Atty.
10	30	"	84	50	13997	69 98					Unknown	69 98	Paid 2/28/88.
9	30	"	85	50	13997	69 98				12 41	Unknown	82 40	Paid
8	30	"	86	50	13997	69 98				12 41	Unknown	82 40	"
7	30	"	87	50	13997	69 98	Cedar	100	3483	37 24	Unknown	107 23	"
6	31	"	88	50	13997	69 98	"	100	3483	37 24	Unknown	107 23	"
5	31	"	89	50	13997	69 98				12 41	Unknown	82 40	"
4	31	"	90	50	13997	69 98				12 41	Unknown	82 40	"
3	26	"	91	50	13997	69 98				12 41	Unknown	82 40	CONCLUSIVELY PRESUMED PAID
2	26	"	92	50	13997	69 98				12 41	Unknown	82 40	CONCLUSIVELY PRESUMED PAID
1	26	"	93	50	13997	69 98	Cedar	100	3483	37 24	Unknown	107 23	CONCLUSIVELY PRESUMED PAID
12	27	"	94	50	13997	69 98	"	100	3483	37 24	Unknown	107 23	Paid
11	27	"	95	50	13997	69 98				12 41	Unknown	82 40	"
10	27	"	96	50	13997	69 98				12 41	Unknown	82 40	"
9	27	"	97	50	13997	69 98				7 48	Unknown	77 47	"
8	27	"	98	50	13997	69 98				7 48	Unknown	77 47	"
7	27	"	99	50	13997	69 98	Beach	100	1497	22 45	Unknown	92 44	"
6	26	"	100	50	13997	69 98	"	100	1497	22 45	Unknown	92 44	CONCLUSIVELY PRESUMED PAID
5	26	"	101	50	13997	69 98				7 48	Unknown	77 47	CONCLUSIVELY PRESUMED PAID
4	26	"	102	50	13997	69 98				7 48	Unknown	77 47	CONCLUSIVELY PRESUMED PAID
3	19	"	103	50	13997	69 98				7 48	Unknown	77 47	Paid in full W.S. Hammock atty for Woodbury
2	19	"	104	50	13997	69 98				7 48	Unknown	77 47	Paid in full W.S. Hammock, atty for Wm Osburn.
1	19	"	105	50	13997	69 98	Beach	100	1497	22 45	Unknown	92 44	Paid
12	18	"	106	50	13997	69 98	"	100	1497	22 45	Unknown	92 44	Paid
11	18	"	107	50	13997	69 98				7 48	Unknown	77 47	Paid
10	18	"	108	50	13997	69 98				7 48	Unknown	77 47	Paid
9	18	"	109	50	13997	69 98				5 40	Unknown	75 38	"
8	18	"	110	50	13997	69 98				5 40	Unknown	75 38	"
7	18	"	111	50	13997	69 98	Ash	100	10805	16 21	Unknown	86 19	CONCLUSIVELY PRESUMED PAID
6	19	"	112	50	13997	69 98	"	100	10805	16 21	Unknown	86 19	CONCLUSIVELY PRESUMED PAID
5	19	"	113	50	13997	69 98				5 40	Unknown	75 38	Paid
4	19	"	114	50	13997	69 98				5 40	Unknown	75 38	
						7964 31				1410 53		9374 84	

104

ASSESSMENT ROLL India STREET, ORDINANCE 188

Lot No.	Block No.	LOCATION.	Ass. No. on Diagram	Frontage on India St. (In Feet.)	Rate Per Front Ft. Ass.	Amount of Assessment.	NAME OF CROSS STREET.	Frontage on Cross St.	Rate Per Front Ft. Ass. on ¼ of Bl'k	Amount of Assessment.	OWNER'S NAME.	Total Amt. Assessed.	REMARKS.
3	15	Middletown	115	50	1.3997	69 98				5 40	Unknown	75 38	Paid
2	15	"	116	50	1.3997	69 98				5 40	Unknown	75 38	"
1	15	"	117	50	1.3997	69 98	Ash	100	1.0805	16 21	Unknown	86 19	" CONCLUSIVELY PRESUMED PAID
12	16	"	118	50	1.3997	69 98	"	100	1.0805	16 21	Unknown	86 19	" CONCLUSIVELY PRESUMED PAID
✓ 11	16	"	119	50	1.3997	69 98				5 40	Unknown	75 38	"
10	16	"	120	50	1.3997	69 98				5 41	Unknown	75 39	" Paid
9	16	"	121	50	1.3997	69 98					Unknown	69 98	" CONCLUSIVELY PRESUMED PAID
8	16	"	122	50	1.3997	69 98					Unknown	69 98	"
7	16	"	123	50	1.3997	69 98					Unknown	69 98	" Paid Mch 16/88
6	15	"	124	50	1.3997	69 98					Unknown	69 98	" CONCLUSIVELY PRESUMED PAID
5	15	"	125	50	1.3997	69 98					Unknown	69 98	" Paid. T.O.
4	15	" Cotton	126	50	1.3997	69 98					Unknown	69 98	" Paid T.O. Cotton
3	8	"	127	50	1.3997	69 98					Unknown	69 98	" Paid
2	8	"	128	50	1.3997	69 98					Unknown	69 98	" CONCLUSIVELY PRESUMED PAID
1	8	"	129	50	1.3997	69 98					Unknown	69 98	" Paid
12	7	"	130	50	1.3997	69 98					Unknown	69 98	"
11	7	"	131	50	1.3997	69 98					Unknown	69 98	" CONCLUSIVELY PRESUMED PAID
10	7	"	132	50	1.3997	69 98					Unknown	69 98	" Paid T.O. Cotton
9	17	"	133	50	1.3997	69 98				4 39	Unknown	74 37	" Paid
8	17	"	134	50	1.3997	69 98				4 39	Unknown	74 37	" Paid
7	7	"	135	50	1.3997	69 98	B	100	.08784	13 18	Unknown	83 16	" Paid
6	8	"	136	50	1.3997	69 98	"	100	.08784	13 18	Unknown	83 16	" CONCLUSIVELY PRESUMED PAID
5	8	"	137	50	1.3997	69 98				4 39	Unknown	74 37	" CONCLUSIVELY PRESUMED PAID
4	8	"	138	50	1.3997	69 98				4 39	Unknown	74 37	" Paid
No 5 ft of Davidson tract Bl. 5		"	139	50	1.3997	69 98				4 39	Unknown	74 37	" CONCLUSIVELY PRESUMED PAID
2	5	"	140	50	1.3997	69 98				4 39	Unknown	74 37	" PAID IN FULL SUPT. STS. BY.....
1	5	"	141	50	1.3997	69 98	B	100	.08784	13 18	Unknown	83 16	" PAID IN FULL SUPT. STS. BY.....
12	6	"	142	50	1.3997	69 98	"	100	.08784	13 18	Unknown	83 16	" PAID IN FULL SUPT. STS. BY.....
11	6	"	143	50	1.3997	69 98				4 39	Unknown	74 37	" CONCLUSIVELY PRESUMED PAID
No S ft of Davidson tract D	6	"	144	50	1.3997	69 98				4 39	Unknown	74 37	" Paid
150 ft of Davidson Tract bounded South by Broad West by Davidson North by			145	150	1.3997	209 95					Unknown	209 95	" Paid
[illegible]	6	"	145	50	1.3997	69 98				3 57	Unknown	73 56	" CONCLUSIVELY PRESUMED PAID
S. 7 ft. of the Davidson			146							33 52	Unknown	33 52	" CONCLUSIVELY PRESUMED PAID
Tract	6	"	146	50	1.3997	69 98				3 57	Unknown	73 56	" CONCLUSIVELY PRESUMED PAID
7	6	"	147	50	1.3997	69 98	C	100	.0715	10 72	Unknown	80 71	" CONCLUSIVELY PRESUMED PAID
S. No ft of Davidson			148	150	1.3997	209 95	C	100	.0715	17 87	Unknown	227 82	" CONCLUSIVELY PRESUMED PAID
Tract Bl. 5	5	"	148	50	1.3997	69 98	"	100	.0715	10 72	Unknown	80 71	" CONCLUSIVELY PRESUMED PAID
6	5	"	149	150	1.3997	69 98				3 57	Unknown	73 56	" CONCLUSIVELY PRESUMED PAID
4	5	"	150	50	1.3997	69 98				3 57	Unknown	73 56	" CONCLUSIVELY PRESUMED PAID
N½ 6	BB	"	151	135	1.3997	188 96	C	100	.0715	17 87	Unknown	206 83	" Paid
		"	151	150	1.3997	69 98				3 57	Unknown	73 56	
S½ of	B.B	"	152	135	1.3997	188 96				3 57	Unknown	188 96	" Paid
		"	152	150	1.3997	69 98				3 57	Unknown	73 56	
						10653 76				459 20		1221 04	

105

ASSESSMENT ROLL India STREET, ORDINANCE 188

Lot No.	Block No.	LOCATION.	Ass. No. on Diagram	Frontage on India St. (In Feet.)	Rate Per Front Ft. Ass.	Amount of Assessment.	NAME OF CROSS STREET.	Frontage on Cross St.	Rate Per Front Ft. Ass. on ¼ of Bl'k	Amount of Assessment.	OWNER'S NAME.	Total Amt. Assessed.	REMARKS.
1	B	Middletown	153	50	13997	6998	" C	100	.0785	10 12	" Unknown	80 71	
5 ft 1/2	a		154	8						2 24	" Unknown	2 24	Paid
1/2	a	"	154	50	13997	6998	"	100	.0785	10 12	" Unknown	80 71	
270 ft	a		155	270	13997	37792					Unknown.	37792	
1 ft	a	"	153	50	13997	6998	"			3 52	" Unknown	73 56	"
10	a	"	156	50	13997	6998	"			3 52	" Unknown	73 56	CONCLUSIVELY PRESUMED PAID
9	a	"	157	50	13997	6998	"				Unknown	6998	" CONCLUSIVELY PRESUMED PAID
8	a	"	158	50	13997	6998	"				Unknown	6998	" CONCLUSIVELY PRESUMED PAID
7	a	"	159	20	13997	2799	"				Unknown	2799	" CONCLUSIVELY PRESUMED PAID
6	B	"	160	20	13997	2799	"				Unknown	2799	" CONCLUSIVELY PRESUMED PAID
5	B	"	161	50	13997	6998	"				Unknown	6998	" CONCLUSIVELY PRESUMED PAID
4	B	"	162	50	13997	6998	"				Unknown	6998	" CONCLUSIVELY PRESUMED PAID
C	53	New Town	163	50	13997	6998	"				Unknown	6998	" CONCLUSIVELY PRESUMED PAID
B	53	"	164	50	13997	6998	"				Unknown	6998	" CONCLUSIVELY PRESUMED PAID
a	53	"	165	50	13997	6998	"				Unknown	6998	" CONCLUSIVELY PRESUMED PAID
S	52	"	166	50	13997	6998	"				Unknown	6998	" Paid
R	52	"	167	50	13997	6998	"				Unknown	6998	" "
J	52	"	168	50	13997	6998	"				Unknown	6998	" "
I	52	"	169	50	13997	6998	"			4 02	Unknown	7402	" "
H	52	"	170	50	13997	6998	"			4 02	Unknown	7402	" CONCLUSIVELY PRESUMED PAID
G	52	"	171	50	13997	6998	" S	100	.0808 5	12 13	Unknown	8211	" Paid
F	53	"	172	50	13997	6998	" "	"	.0808 5	12 13	Unknown	8211	" "
E	53	"	173	50	13997	6998	"			11 02	Unknown	7402	" CONCLUSIVELY PRESUMED PAID
D	53	"	174	50	13997	6998	"			4 02	Unknown	7402	" CONCLUSIVELY PRESUMED PAID
C	44	"	175	50	13997	6998	"			4 02	Unknown	7402	" CONCLUSIVELY PRESUMED PAID
B	44	"	176	50	13997	6998	"			4 02	Unknown	7402	" CONCLUSIVELY PRESUMED PAID
a	44	"	177	50	13997	6998	" S	100	.0808 5	12 13	Unknown	8211	" Paid
F	45	"	178	50	13997	6998	" "	100	.0808 5	12 13	Unknown	8211	" CONCLUSIVELY PRESUMED PAID
K	45	"	179	50	13997	6998	"			4 02	Unknown	7402	" Paid
J	45	"	180	50	13997	6998	"			4 02	Unknown	7402	"
I	45	"	181	50	13997	6999					Unknown	6999	"
H	45	"	182	50	13997	6998	"				Unknown	6999	"
G	45	"	183	50	13997	6998	"				Unknown	6999	"
F	44	"	184	50	13997	6998	"				Unknown	6999	CONCLUSIVELY PRESUMED PAID
E	44	"	185	50	13997	6998	"				Unknown	6999	CONCLUSIVELY PRESUMED PAID
D	44	"	186	50	13997	6998	"				Unknown	6999	Paid
C	R	"	187	50	13997	6998	"				Unknown	6999	CONCLUSIVELY PRESUMED PAID
B	G	"	188	50	13997	6998	"				Unknown	6999	CONCLUSIVELY PRESUMED PAID
a	39	"	189	50	13997	6998	"				Unknown	6999	CONCLUSIVELY PRESUMED PAID
F	37	"	190	50	13997	6998	"				Unknown	6999	Paid
						131992				19045		149039	

106.

ASSESSMENT ROLL India STREET, ORDINANCE 188

Lot No.	Block No.	LOCATION.	Ass. No. on Diagram	Frontage on India St. (In Feet.)	Rate Per Front Ft. Ass.	Amount of Assessment.	NAME OF CROSS STREET.	Frontage on Cross St.	Rate Per Front Ft. Ass. on ¼ of Bl'k	Amount of Assessment.	OWNER'S NAME.	Total Amt. Assessed.	REMARKS.
K	37	New Town	191	50	13997	69 99					Unknown	69 99	CONCLUSIVELY PRESUMED PAID
J	37	"	192	50	13997	69 99					Unknown	69 99	CONCLUSIVELY PRESUMED PAID
I	37	"	193	50	13997	69 99					Unknown	69 99	Paid
H	37	"	194	50	13997	69 99					Unknown	69 99	CONCLUSIVELY PRESUMED PAID
G	37	"	195	50	13997	69 99					Unknown	69 99	CONCLUSIVELY PRESUMED PAID
F	37	"	196	50	13997	69 99					Unknown	69 99	CONCLUSIVELY PRESUMED PAID
E	37	"	197	50	13997	69 99					Unknown	69 99	CONCLUSIVELY PRESUMED PAID
D	37	"	198	50	13997	69 99					Unknown	69 99	CONCLUSIVELY PRESUMED PAID
C	29	"	199	50	13997	69 99					Unknown	69 99	CONCLUSIVELY PRESUMED PAID
B	29	"	200	50	13997	69 99					Unknown	69 99	Paid
A	29	"	201	50	13997	69 99					Unknown	69 99	"
L	30	"	202	50	13997	69 99					Unknown	69 99	"
K	30	"	203	50	13997	69 99					Unknown	69 99	CONCLUSIVELY PRESUMED PAID
J	30	"	204	50	13997	69 99					Unknown	69 99	CONCLUSIVELY PRESUMED PAID
I	30	"	205	50	13997	69 99					Unknown	69 99	CONCLUSIVELY PRESUMED PAID
H	30	"	206	50	13997	69 99					Unknown	69 99	CONCLUSIVELY PRESUMED PAID
G	30	"	207	50	13997	69 99					Unknown	69 99	CONCLUSIVELY PRESUMED PAID
F	29	"	208	50	13997	69 99					Unknown	69 99	CONCLUSIVELY PRESUMED PAID
E	29	"	209	50	13997	69 99					Unknown	69 99	Paid
D	29	"	210	50	13997	69 99					Unknown	69 99	"
						$1459904				$17045		$163379	

ASSESSMENT ROLL ..... STREET, ORDINANCE 188

107

Lot No.	Block No.	LOCATION.	Ass. No. on Diagram	Frontage on ..... St. (In Feet.)	Rate Per Front Ft. Ass.	Amount of Assessment.	NAME OF CROSS STREET.	Frontage on Cross St.	Rate Per Front Ft. Ass. on ¼ of Bl'k	Amount of Assessment.	OWNER'S NAME.	Total Amt. Assessed.	REMARKS.
		Which assessment is made in compliance with a certain Contract made on the 4th day of December 1887 by and between Bernard King Superintendent of Streets of the City of San Diego and Wm Osburn for the grading of India Street including the sidewalks thereof, and the entire crossings of said India street with the streets intersecting the same except the crossings of said India street with Beach, A. D. F. & G. which are already graded, from the North side of H street to the South side of Kalmia street in the City of San Diego State of California, which grading has been fully done and performed in pursuance of said Contract and to the satisfaction of the Commissioner of Streets and ex-officio Superintendent of Streets and for the purpose of paying for said work the amount provided for in said Contract, to wit: Fifteen Thousand six hundred fifty & 54/100 ($15650 54/100) Dollars for grading said India street and Six hundred fifty three & 25/100 ($653.25) Dollars for incidental expenses making a total of Sixteen Thousand three hundred three & 79/100 ($16303.79/100) Dollars								
		San Diego February 18th 1888.									I. L. Palmer Street Commissioner & ex-officio Superintendent of Streets.		
		State of California } County & City of San Diego } By virtue here of I. I. L. Palmer, Street Commissioner and ex-officio Superintendent of Streets of the City of San Diego, in the County of San Diego and State of California by virtue of the Authority vested in me as said Street Commissioner and ex-officio Superintendent of Streets do authorize and empower Wm Osburn his Agents, or Assigns to demand and receive the several assessments upon the assessment and diagram hereto attached and this shall be his warrant for the same.											
		San Diego February 18th 1888.									I. L. Palmer Street Commissioner & ex-officio Superintendent of Streets		
		Countersigned by											
		Recorded February 18th 1888. I. L. Palmer Street Com. & ex-officio Supt. of Streets by John Fetzel, Deputy									I hereby certify that the within roll was returned to my office on the 19th day of March 1888 I. L. Palmer. Street Com. by Jno. Fetzel, Dep.		

108

ASSESSMENT ROLL ..... STREET, ORDINANCE 188

Lot No.	Block No.	LOCATION.	Ass. No. on Diagram	Frontage on ..... St. (In Feet.)	Rate Per Front Ft. Ass.	Amount of Assessment.	NAME OF CROSS STREET.	Frontage on Cross St.	Rate Per Front Ft. Ass. on ¼ of Bl'k	Amount of Assessment.	OWNER'S NAME.	Total Amt. Assessed.	REMARKS.

Barber Tract

Fitzgerald Tract

Boundary line between Mesa addition and Old Town

Boundary line between Mesa addition and Old Town

D ST.

E ST.

F ST.

G ST.

H ST.

Plaza

Old San Diego

California Southern R. R.

N

W

E

S

Diagram of Addition to San Diego, California

109


KALMIA
ST.
JUNIPER
ST.
INDIA
IVY
ST.
STREET.
HAWTHORN
ST.
GRAPE
ST.
FIR
ST.
DATE
ST.
CEDAR
ST.
BEECH
ST.
ASH
ST.


Middleto
A
ST.
INDIA
B
ST.
STREET
STREET
Davidson Tract
Davidson Tract
C
C STREET

ASSESSMENT ROLL ..... STREET, ORDINANCE 109-188

Lot No.	Block No.	LOCATION.	Ass. No. on Diagram	Frontage on ..... St. (In Feet.)	Rate Per Front Ft. Ass.	Amount of Assessment.	NAME OF CROSS STREET.	Frontage on Cross St.	Rate Per Front Ft. Ass. on ¼ of Bl'k	Amount of Assessment.	OWNER'S NAME.	Total Amt. Assessed.	REMARKS.

State of California }
County of San Diego } ss.
City of San Diego }

Fred. N. Osburn being duly sworn says he is the agent for Wm Osburn the original contractor named in the annexed assessment diagram and warrant that said assessment for the total cost of certain Street work upon India Street between the North side of H Street to the South side of Kalmia Street in said City as more fully described therein and in the contract for said work with said Wm Osburn made by the Street Superintendent of said City dated the 18th day of February A.D. 1888 levied as therein described upon certain lots, portion of lots or parcels of land and the unknown owners thereof for the sum of ($16203 72/100) Sixteen thousand three hundred and three 72/100 dollars payable in gold coin to Wm Osburn, his agents or assigns was made recorded and delivered by said Street Superintendent on the 18th day February A.D. 1888 to affiant in behalf of said Contractor that there were attached to the same and delivered to the same in the same behalf and at the same time by said Street Superintendent his diagram hereto attached and a warrant in favor of Wm Osburn for collecting said assessment upon which warrant this return is endorsed, that in the case of all assessments therein described but not included in the following table, affiant has since the date last aforesaid in the manner hereinafter described and in behalf of said Contractor made personal demand upon and received full payment upon the owners of each and all assessed lots and lands, that with said assessment, diagram and warrant and presenting and exhibiting the same in every instance he did on the day noted in the following table under the head of date of demand call upon all the persons designated in said table as owners and claiming as reputed to be such and also whereever so specified upon the persons named as the agents of owners who were absent from this city and therefore could not conveniently be found and did in the same manner and behalf demand from each of said persons except as hereinafter otherwise specified payment of each and all amounts therein or hereinafter stated to have been assessed upon his lots portion of lots or parcels of land marked in said assessment and in said table with corresponding numbers in red ink, And besides all personal demands affiant did wherever the word unknown is used in said assessment and in said table on the 19th day of March A.D. 1888 within 30 days from date of said warrant and between the hours of 9 A.M. and 4 P.M. in behalf of said Contractor enter upon each of the corresponding lots portions of lots and parcels of lands assessed and with said assessment, diagram and warrant and in a loud audible voice publically make seperate demands for the payment of each of said assessments from the unknown owner and owners thereof upon each lot portion of lot or parcel of land for each of its own

110

ASSESSMENT ROLL ..... STREET, ORDINANCE 188

Lot No.	Block No.	LOCATION.	Ass. No. on Diagram	Frontage on ..... St. (In Feet.)	Rate Per Front Ft. Ass.	Amount of Assessment.	NAME OF CROSS STREET.	Frontage on Cross St.	Rate Per Front Ft. Ass. on ¼ of Bl'k	Amount of Assessment.	OWNER'S NAME.	Total Amt. Assessed.	REMARKS.
assessments as specified in said assessment, but that notwithstanding said demands the following totals of the said assessed sums remain unpaid and due, to wit:													
	Demands made upon as owners		Ass. No's	Date of Demand		Ass. due & unpaid	Subsequent payment	Demands made upon as owners		Ass't No.	Date of demand.	Ass. due & unpaid	Subsequent payments
	E. Dougherty Agt. for Stone		1	March 17. 1888		69 98	2	Unknown		107	March 17. 1888	77 47	
	"		2	"	"	69 98	2	Unknown		112		86 19	2
			3	"	"	69 98	2	Unknown		113		75 38	2
	C.H. Stitchcock for Robinson		4	"	"	69 98	2	Unknown		118		86 19	2
			5	"	"	69 98	2	Unknown		119		75 38	2
	Jno. G. Downey S.G.		8	"	"	86 71	2	Unknown		122		69 98	2
	E. Dougherty for G. Stone		9	"	"	120 14	2	Unknown		123		69 98	2
	"		10	"	"	120 14	2	Unknown		124		69 98	2
	"		11	"	"	86 71	2	Unknown		125		69 98	2
	Wm Torrea		12	"	"	86 71	2	Unknown		126		69 98	2
	"		13	"	"	86 71	2	Unknown		128		69 98	2
	"		14	"	"	86 70	2	Unknown		131		69 98	2
	"		15	"	"	120 14	2	Unknown		132		69 98	2
	E Bartlett		16	"	"	120 14	2	Unknown		134		74 37	2
	"		17	"	"	86 70	2	Unknown		135		83 16	2
	"		18	"	"	86 70	2	Unknown		136		83 16	2
	"		19	"	"	84 15	2	Unknown		137		74 37	2
	"		20	"	"	84 15	2	Unknown		139		74 37	2
	"		21	"	"	123 23	2	Unknown		140		74 37	2
	H. Mayburg, D. Howard Agt.		22	"	"	123 23	2	Unknown		141		83 16	2
	"		23	"	"	84 15	2	Unknown		142		83 16	2
	"		24	"	"	84 15	2	Unknown		143		74 37	2
	A. Haraszthy M.C.P.		25	"	"	84 15	2	Unknown		146		33 5	2
	Chas B. Botlin		26	"	"	84 15	2	Unknown		148		227 82	2
			27	"	"	112 43	2	Unknown		163		69 98	2
	J.C. Dewitt		28	"	"	84 14	2	Unknown		164		69 98	2
	A Haraszthy - M.C.P.		31	"	"	76 22	2	Unknown		165		69 98	2
			36	"	"	76 22	2	Unknown		170		74 02	2
	C.B. Brown		42	"	"	76 21		Unknown		171		82 11	2
	A Haraszthy & M.C.P.		44	"	"	70 64		Unknown		174		74 02	2
	Unknown		45	"	"	72 04		Unknown		175		74 02	2
	Unknown		46	"	"	72 04		Unknown		176		74 02	2
	Unknown		47	"	"	70 67		Unknown		177		82 11	2
	Unknown		49	"	"	70 67		Unknown		179		74 02	2
	Unknown		50	"	"	70 67		Unknown		184		69 99	
	Unknown		51	"	"	72 04		Unknown		185		69 99	
	Unknown		54	"	"	70 67		Unknown		187		69 99	
	Unknown		55	"	"	80 10	2	Unknown		188		69 99	
	Unknown		56	"	"	80 10	2	Unknown		189		69 99	
	Unknown		57	"	"	100 34	2	Unknown		191		69 99	
	Unknown		58	"	"	100 34	2	Unknown		192		69 99	
	Unknown		59	"	"	80 10	2	Unknown		194		69 99	
	Unknown		61	"	"	77 83		Unknown		195		69 99	
	Unknown		62	"	"	77 83		Unknown		196		69 99	
	Unknown		63	"	"	77 83		Unknown		197		69 99	
	Unknown		65	"	"	70 18		Unknown		198		69 99	
	Unknown		66	"	"	77 83		Unknown		199		69 99	
	Unknown		67	"	"	77 83		Unknown		203		69 99	
	Unknown		68	"	"	77 83		Unknown		204		69 99	
	Unknown		69	"	"	74 69	2	Unknown		205		69 99	
	Unknown		70	"	"	69 98	2	Unknown		206		69 99	
	Unknown		71	"	"	69 98	2	Unknown		207		69 99	
	Unknown		72	"	"	69 98	2	Unknown		208		69 99	
	Unknown		73	"	"	62 99	2						
	Unknown		74	"	"	83 98	2						
	Unknown		76	"	"	69 98	2						
	Unknown		81	"	"	69 98	2						
	Unknown		82	"	"	69 98	2						
	Unknown		83	"	"	69 98	2						
	Unknown		91	"	"	82 40							
	Unknown		92	"	"	82 40							
	Unknown		93	"	"	107 23							
	Unknown		100	"	"	92 44							
	Unknown		101	"	"	77 47							
	Unknown		102	"	"	77 47							
	Unknown		103	"	"	77 47							
	Unknown		104	"	"	77 47							
	Unknown		106	"	"	92 44							

Fred. N. Osburn Agt. for Wm Osburn

Subscribed & sworn to this 17th day of March A.D. 1888 before me

H.V. Dougherty, Notary Public & Seal

Filed this 17th day of March A.D. 1888 J.P. Rahme Street Com. by Jno. Hotzel, Dep.

Recorded.

Second Street, from the South side of "K" to the South side of Grape streets.

Assessment for Grading

State of California
County & City of San Diego } ss

Whereas on the 19th day of May 1887, The Board of Trustees of the City of San Diego, State of California, duly passed its resolution to improve the grade of Second Street, from the South side of "K" Street to the South side of Grape street (including the sidewalks thereof) and the entire crossings of said Second street with the streets intersecting the same, except the crossings of said Second street with A. D. & B. streets already graded, all in the City of San Diego and State of California and

Whereas on the 26th day of May 1887, Renaud King, Superintendent of Streets of the City of San Diego caused to be duly posted along the line of said Second street and of the said contemplated improvements in the form and manner required by law due notice of the passage of said resolution and

Whereas on the 30th day of May 1887 Renaud King Superintendent of Streets of said City caused a notice of said contemplated improvements in the form and manner required by law to be published for a period of five days in the San Diego Union, a daily newspaper designated by said Board of Trustees published and circulated in said City, and

Whereas after the expiration of ten days after the expiration of time of publication of said notice and the expiration of fifteen days after the posting of the notices, of said resolution of intention, to wit: On the 19th day of May 1887, The Board of Trustees of the City of San Diego did by resolution order said improvements to be made, and

Whereas after due and legal notice inviting sealed proposals for the grading of said Second street as aforesaid and in full compliance with the law in all respects a contract for such grading was duely let to Rudolf Inman on the 22d day of August 1887. and

Whereas said Contractor has fulfilled his contract to the satisfaction of the undersigned Street Commissioner and ex-officio, Superintendent of Streets of said City

Now therefore in conformity with Section 7 Chapter 153 of the laws of 1885, twenty sixth session of the Legislature of the State of California and by virtue of the Authority duly conferred on me by law there is hereby assessed upon the following lots and parts of lots and against the owners thereof, the several sums set opposite each of said lots or parts of lots in the statement following which shows; the rate per front foot assessed, the amount of each assessment, the name of the owner of each lot or part of lot known to me and when unknown to me, the word unknown ~~to me~~ ~~is~~ is written, opposite the number of lot, the amount assessed thereon and the number of lot or portion of lot assessed.

ASSESSMENT ROLL Second STREET, ORDINANCE 188

Lot No.	Block No.	LOCATION.	Ass. No. on Diagram	Frontage on ... St. (In Feet.)	Rate Per Front Ft. Ass.	Amount of Assessment.	NAME OF CROSS STREET.	Frontage on Cross St.	Rate Per Front Ft. Ass. on ¼ of Bl'k	Amount of Assessment.	OWNER'S NAME.	Total Amt. Assessed.	REMARKS.
C	332	Hoton's Add.	1	50	1.8103	90 52					Unknown	90 52	$7.15 on a/c. Balance Paid May 19/90
B	332	"	2	50	1.8103	90 52					Unknown	90 52	Paid O.K.S.C. Sept 24/89
A	332	"	3	50	1.8103	90 52					Unknown	90 52	Paid " " "
L	333	"	4	50	1.8103	90 52					Unknown	90 52	Pd. 2/15/88.
K	333	"	5	50	1.8103	90 52					Unknown	90 52	" 3/10/88
J	333	"	6	50	1.8103	90 52					Unknown	90 52	CONCLUSIVELY PRESUMED PAID
I	333	"	7	50	1.8103	90 52				14 66	Unknown	105 18	E 90 ft. Pd. 3/17/88
H	333	"	8	50	1.8103	90 52				14 66	Unknown	105 18	E 90 ft. " "
G	333	"	9	50	1.8103	90 52	Fir	100	29325	43 99	Unknown	134 51	E 90 ft. " "
F	332	"	10	50	1.8103	90 52	"	100	29325	43 99	Unknown	134 51	Pd 3/12/88.
E	332	"	11	50	1.8103	90 52				14 66	Unknown	105 18	" "
D	332	"	12	50	1.8103	90 52				14 66	Unknown	105 18	" "
C	225	"	13	50	1.8103	90 52				14 66	Unknown	105 18	" 3/19/88.
B	225	"	14	50	1.8103	90 52				14 66	Unknown	105 18	" "
A	225	"	15	50	1.8103	90 52	Fir	100	29325	43 99	Unknown	134 51	" "
L	334	"	16	50	1.8103	90 52	"	100	29325	43 99	Unknown	134 51	Paid
K	224	"	17	50	1.8103	90 52				14 66	Unknown	105 18	Paid
J	224	"	18	50	1.8103	90 52				14 67	Unknown	105 19	Paid
I	224	"	19	50	1.8103	90 52				8 39½	Unknown	98 81½	Paid
H	224	"	20	50	1.8103	90 52				8 39½	Unknown	98 81½	Paid
G	224	"	21	50	1.8103	90 52	Elm	100	1659	24 88½	Unknown	115 40½	Paid
F	223	"	22	50	1.8103	90 52	"	100	1659	24 88½	Unknown	115 40½	Pd. 3/19/88
E	225	"	23	50	1.8103	90 52				8 39½	Unknown	98 81½	" "
D	225	"	24	50	1.8103	90 52				8 39½	Unknown	98 81½	" "
C	218	"	25	50	1.8103	90 52				8 39½	Unknown	98 81½	Pd. 4/9/88
B	218	"	26	50	1.8103	90 52				8 39½	Unknown	98 81½	Pd. 3/9/88
A	218	"	27	50	1.8103	90 52	Elm	100	1659	24 88½	Unknown	115 40½	" "
L	219	"	28	50	1.8103	90 52	"	100	1659	24 88½	Unknown	115 40½	CONCLUSIVELY PRESUMED PAID
K	219	"	29	50	1.8103	90 52				8 39½	Unknown	98 81½	Pd 4/0.88. Est of S Morgan
J	219	"	30	50	1.8103	90 52				8 39½	Unknown	98 81½	Pd. 3/14/88
I	219	"	31	50	1.8103	90 52				10 09½	Unknown	100 61½	" "
H	219	"	32	50	1.8103	90 52				10 09½	Unknown	100 61½	" "
G	219	"	33	50	1.8103	90 52	Vale	100	2019	30 28½	Unknown	120 80½	" 3/6/88
F	218	"	34	50	1.8103	90 52	"	100	2019	30 28½	Unknown	120 80½	Pd 4/9/88
E	218	"	35	50	1.8103	90 52				10 09½	Unknown	100 61½	" "
D	218	"	36	50	1.8103	90 52				10 09½	Unknown	100 61½	" "
C	211	"	37	50	1.8103	90 52				10 09½	Unknown	100 61½	Paid
B	211	"	38	50	1.8103	90 52				10 09½	Unknown	100 61½	Paid
						3429 76				580 29		4020 05	

114

ASSESSMENT ROLL Second STREET, ORDINANCE 188

Lot No.	Block No.	LOCATION.	Ass. No. on Diagram	Frontage on 2d St. (In Feet.)	Rate Per Front Ft. Ass.	Amount of Assessment.	NAME OF CROSS STREET.	Frontage on Cross St.	Rate Per Front Ft. Ass. on 1/4 of Bl'k	Amount of Assessment.	OWNER'S NAME.	Total Amt. Assessed.	REMARKS.
A	211	Horton's Add.	39	50	1.8103	90 52½	Hate	100	.3019	30 28½	Unknown	120 80½	Paid
L	210	"	40	50	1.8103	90 52½	"	100	.3019	30 28½	Unknown	120 80½	Paid
K	210	"	41	50	1.8103	90 52½				10 09½	Unknown	100 61½	Paid
J	210	"	42	50	1.8103	90 52½				10 09½	Unknown	100 61½	CONCLUSIVELY PRESUMED PAID
I	210	"	43	50	1.8103	90 51½				16 57½	Unknown	107 09	CONCLUSIVELY PRESUMED PAID
H	210	"	44	50	1.8103	90 51½				16 57½	Unknown	107 09	Paid
G	210	"	45	50	1.8103	90 51½	Cedar	100	.3313	49 72½	Unknown	140 24	Paid $16.57½ on Re
F	211	"	46	50	1.8103	90 51½	"	100	.3313	49 72½	Unknown	140 24	CONCLUSIVEL PRESUMED PA
E	211	"	47	50	1.8103	90 51½				16 57½	Unknown	107 09	CONCLUSIVELY PRESUMED PAID
D	211	"	48	50	1.8103	90 51½				16 57½	Unknown	107 09	Paid
C	206	"	49	50	1.8103	90 51½				16 57½	Unknown	107 09	Paid Jany 17/90
B	206	"	50	50	1.8103	90 51½				16 57½	Unknown	107 09	" " 17/90
A	206	"	51	50	1.8103	90 51½	Cedar	100	.3313	49 72½	Unknown	140 24	" " 17/90
L	207	"	52	50	1.8103	90 51½	"	100	.3313	49 72½	Unknown	140 24	
K	207	"	53	50	1.8103	90 51½				16 57½	Unknown	107 09	Paid Jany 9" 18
J	207	"	54	50	1.8103	90 51½				16 57½	Unknown	107 09	CONCLUSIVELY PRESUMED PAID
I	207	"	55	50	1.8103	90 51½				2 79	Unknown	93 30½	CONCLUSIVELY PRESUMED PAID
H	207	"	56	50	1.8103	90 51½				2 79	Unknown	93 30½	CONCLUSIVELY PRESUMED PAID
G	207	"	57	50	1.8103	90 51½	Beach	100	.05574	8 35½	Unknown	98 87	Pd. 3/24/88
F	206	"	58	50	1.8103	90 51½	"	100	.05574	8 35½	Unknown	98 87	" "
E	206	"	59	50	1.8103	90 51½				2 79	Unknown	93 30½	" "
D	206	"	60	50	1.8103	90 51½				2 79	Unknown	93 30½	" " 3/14/88
C	199	"	61	50	1.8103	90 51½				2 79	Unknown	93 30½	" "
B	199	"	62	50	1.8103	90 51½				2 79	Unknown	93 30½	" "
A	199	"	63	50	1.8103	90 51½	Beach	100	.05574	8 35½	Unknown	98 87	" "
L	198	"	64	50	1.8103	90 51½	"	100	.05574	8 35½	Unknown	98 87	CONCLUSIVELY PRESUMED PAID
K	198	"	65	50	1.8103	90 51½				2 79	Unknown	93 30½	CONCLUSIVELY PRESUMED PAID
J	198	"	66	50	1.8103	90 51½				2 79	Unknown	93 30½	Paid
I	198	"	67	50	1.8103	90 51½				6 35½	Unknown	96 86½	Pd. 3/9/88
H	198	"	68	50	1.8103	90 51½				6 35½	Unknown	96 86½	" "
G	198	"	69	50	1.8103	90 51½	Ash	100	.12698	19 05½	Unknown	109 36½	" "
F	199	"	70	50	1.8103	90 51½	"	100	.12698	19 05½	Unknown	109 36½	Paid
E	199	"	71	50	1.8103	90 51½				6 35½	Unknown	96 86½	Paid
D	199	"	72	50	1.8103	90 51½				6 35½	Unknown	96 86½	Pd 3/1/88
C	194	"	73	50	1.8103	90 51½				6 35½	Unknown	96 86½	Paid
B	194	"	74	50	1.8103	90 51½				6 35½	Unknown	96 86½	Paid
A	194	"	75	50	1.8103	90 51½	Ash	100	.12698	19 04	Unknown	109 55½	Paid
E	193	"	76	50	1.8103	90 51½	"	100	.12698	19 04	Unknown	109 55½	Paid
						6879 35				1167 57		8041 92	

ASSESSMENT ROLL *Second* STREET, ORDINANCE 188

115

Lot No.	Block No.	LOCATION.	Ass. No. on Diagram	Frontage on ~~Ave~~ St. (In Feet.)	Rate Per Front Ft. Ass.	Amount of Assessment.	NAME OF CROSS STREET.	Frontage on Cross St.	Rate Per Front Ft. Ass. on ¼ of Bl'k	Amount of Assessment.	OWNER'S NAME.	Total Amt. Assessed.	REMARKS.
K	195	Horton's Add.	77	50	1.8103	90 51				6 35	Unknown	96 86	Paid.
J	195	"	78	50	1.8103	90 51				6 35	Unknown	96 86	Pd 3/17/88
H	195	"	79	50	1.8103	90 51					Unknown	90 51	" " "
G	195	"	80	50	1.8103	90 51					Unknown	90 51	Paid
F	194	"	81	50	1.8103	90 51					Unknown	90 51	Paid
E	194	"	82	50	1.8103	90 51					Unknown	90 51	Paid
D	194	"	83	50	1.8103	90 51					Unknown	90 51	Paid
C	194	"	84	50	1.8103	90 51					Unknown	90 51	Paid
B	12	"	85	50	1.8103	90 51					Unknown	90 51	Paid paid on
A	12	"	86	50	1.8103	90 51					Unknown	90 51	three lots of Lot 10
O	12	"	87	50	1.8103	90 51					Unknown	90 51	Bl 12 full.
L	13	"	88	50	1.8103	90 51					Unknown	90 51	CONCLUSIVELY PRESUMED PAID
K	13	"	89	50	1.8103	90 51					Unknown	90 51	CONCLUSIVELY PRESUMED PAID
J	13	"	90	50	1.8103	90 51					Unknown	90 51	CONCLUSIVELY PRESUMED PAID
I	13	"	91	50	1.8103	90 51				6 60	Unknown	97 11	CONCLUSIVELY PRESUMED PAID
H	13	"	92	50	1.8103	90 51				6 60	Unknown	97 11	CONCLUSIVELY PRESUMED PAID
G	13	"	93	50	1.8103	90 51	B	100	1.3205	19 81	Unknown	110 32	Paid
F	13	"	94	50	1.8103	90 51	"	100	1.3205	19 81	Unknown	110 32	CONCLUSIVELY PRESUMED PAID
E	13	"	95	50	1.8103	90 51				6 60	Unknown	97 11	CONCLUSIVELY PRESUMED PAID
20	12	"	96	50	1.8103	90 51				6 60	Unknown	97 11	Paid
B	15	"	97	50	1.8103	90 51				6 60	Unknown	97 11	CONCLUSIVELY PRESUMED PAID
A	15	"	98	50	1.8103	90 51				6 60	Unknown	97 11	Paid Dec 28/92
O	15	"	99	50	1.8103	90 51	B	100	1.3205	19 81	Unknown	110 32	Paid Dec 28/92
L	14	"	100	50	1.8103	90 51	"	100	1.3205	19 81	Unknown	110 32	CONCLUSIVELY PRESUMED PAID
K	14	"	101	50	1.8103	90 51				6 60	Unknown	97 11	CONCLUSIVELY PRESUMED PAID
J	14	"	102	50	1.8103	90 51				6 61	Unknown	97 12	CONCLUSIVELY PRESUMED PAID
I	14	"	103	50	1.8103	90 51				5 73	Unknown	96 24	CONCLUSIVELY PRESUMED PAID
H	14	"	104	50	1.8103	90 51				5 73	Unknown	96 24	Paid
G	14	"	105	50	1.8103	90 51	C	100	.1146	17 19	Unknown	107 70	Paid
F	15	"	106	50	1.8103	90 51	"	100	.1146	17 19	Unknown	107 70	CONCLUSIVELY PRESUMED PAID
E	15	"	107	50	1.8103	90 51				5 73	Unknown	96 24	CONCLUSIVELY PRESUMED PAID
20	15	"	108	50	1.8103	90 51				5 73	Unknown	96 24	CONCLUSIVELY PRESUMED PAID
C	38	"	109	50	1.8103	90 51				5 73	Unknown	96 24	Pd 3/6/88
B	38	"	110	50	1.8103	90 51				5 73	Unknown	96 24	" 3/22/88
A	38	"	111	50	1.8103	90 51	C	100	.1146	17 19	Unknown	107 70	CONCLUSIVELY PRESUMED PAID
O	39	"	112	50	1.8103	90 51	"	100	.1146	17 19	Unknown	107 70	CONCLUSIVELY PRESUMED PAID
K	39	"	113	50	1.8103	90 51				5 73	Unknown	96 24	CONCLUSIVELY PRESUMED PAID
J	39	"	114	50	1.8103	90 51				5 73	Unknown	96 24	CONCLUSIVELY PRESUMED PAID
						10318 92				1409 22		1172 8 14	

116

ASSESSMENT ROLL Second STREET, ORDINANCE 188

Lot No.	Block No.	LOCATION.	Ass. No. on Diagram	Frontage on St. (In Feet.)	Rate Per Front Ft. Ass.	Amount of Assessment.	NAME OF CROSS STREET.	Frontage on Cross St.	Rate Per Front Ft. Ass. on ¼ of Bl'k	Amount of Assessment.	OWNER'S NAME.	Total Amt. Assessed.	REMARKS.
J	39	Horton's Add.	115	50	1.8103	90 51					Unknown	90 51½	Paid
H	39	"	116	50	1.8103	90 51					Unknown	90 51½	CONCLUSIVELY PRESUMED PAID
G	39	"	117	50	1.8103	36 21					Unknown	36 21	CONCLUSIVELY PRESUMED PAID
F	38	"	118	50	1.8103	36 21					Unknown	36 21	Pd 3/16/88
E	38	"	119	50	1.8103	90 51					Unknown	90 51½	" "
D	38	"	120	50	1.8103	90 51					Unknown	90 51½	" "
C	41	"	121	50	1.8103	90 51					Unknown	90 51½	Paid in full
B	41	"	122	50	1.8103	90 51					Unknown	90 51½	Paid in full
A	41	"	123	35	1.8103	63 36					Unknown	63 36	Paid in full
L	40	"	124	35	1.8103	63 36					Unknown	63 36	Pd. 3/17/88
K	40	"	125	50	1.8103	90 51					Unknown	90 51½	" "
J	40	"	126	50	1.8103	90 51					Unknown	90 51½	" "
I	40	"	127	50	1.8103	90 51				2 76	Unknown	93 27½	
H	40	"	128	50	1.8103	90 51				2 76	Unknown	93 27½	
G	40	"	129	50	1.8103	90 51	E	100	.0552	8 28	Unknown	98 79½	Pd. 3/16/88
F	41	"	130	50	1.8103	90 51	"	100	.0552	8 28	Unknown	98 79½	Paid
E	41	"	131	50	1.8103	90 51				2 76	Unknown	93 27½	Paid
D	41	"	132	50	1.8103	90 51				2 76	Unknown	93 27½	Paid in full
C	62	"	133	50	1.8103	90 51				2 76	Unknown	93 27½	CONCLUSIVELY PRESUMED PAID
B	62	"	134	50	1.8103	90 51				2 76	Unknown	93 27½	Pd. 3/3/88
A	62	"	135	50	1.8103	90 51	E	100	.0552	8 28	Unknown	98 79½	" "
L	65	"	136	50	1.8103	90 51	"	100	.0552	8 28	Unknown	98 79½	Paid
K	65	"	137	50	1.8103	90 51				2 76	Unknown	93 27½	Paid
J	65	"	138	50	1.8103	90 51				2 76	Unknown	93 27½	Pd. 2/29/88
I	65	"	139	50	1.8103	90 51					Unknown	90 51½	$60 - on CONCLUSIVELY PRESUMED
H	65	"	140	50	1.8103	90 51					Unknown	90 51½	Paid Dec 30/87
G	65	"	141	50	1.8103	90 51					Unknown	90 51½	Paid " 30/87
F	62	"	142	50	1.8103	90 51					Unknown	90 51½	Paid
E	62	"	143	50	1.8103	90 51					Unknown	90 51½	Paid CONCLUSIVELY PRESUMED PAID
D	62	"	144	50	1.8103	90 51					Unknown	90 51½	CONCLUSIVELY PRESUMED PAID
C	67	"	145	50	1.8103	90 51					Unknown	90 51½	Paid 3/100
B	67	"	146	50	1.8103	90 51					Unknown	90 51½	Paid
A	67	"	147	50	1.8103	90 51					Unknown	90 51½	Paid
L	66	"	148	50	1.8103	90 51					Unknown	90 51½	Paid
K	66	"	149	50	1.8103	90 51					Unknown	90 51½	Paid
J	66	"	150	50	1.8103	90 51					Unknown	90 51½	Paid
I	66	"	151	50	1.8103	90 51					Unknown	90 51½	Pd 3/7/88
H	66	"	152	50	1.8103	90 51					Unknown	90 57½	$61 - on 7c all C
						1359 57				147 12		1507 69	

ASSESSMENT ROLL Second STREET, ORDINANCE 117 188

Lot No.	Block No.	LOCATION.	Ass. No. on Diagram	Frontage on St. (In Feet.)	Rate Per Front Ft. Ass.	Amount of Assessment.	Name of Cross Street.	Frontage on Cross St.	Rate Per Front Ft. Ass. on ¼ of Bl'k	Amount of Assessment.	Owner's Name.	Total Amt. Assessed.	Remarks.
G	66	Horton's Add	153	50	1.8103	90 51½					Unknown	90 51½	Pd 3/3/88
F	67	"	154	50	1.8103	90 51½					Unknown	90 51½	Paid May 19/90 HJC
E	67	"	155	50	1.8103	90 51½					Unknown	90 51½	Paid May 19/90
N	67	"	156	50	1.8103	90 51½					Unknown	90 51½	CONCLUSIVELY PRESUMED PAID 67
C	90	"	157	50	1.8103	90 51½					Unknown	90 51½	CONCLUSIVELY PRESUMED PAID
B	90	"	158	50	1.8103	90 51½					Unknown	90 51½	Paid
A	90	"	159	50	1.8103	90 51½					Unknown	90 51½	Paid
L	91	"	160	50	1.8103	90 51½					Unknown	90 51½	Pd Dec 18-90.
K	91	"	161	50	1.8103	90 51½					Unknown	90 51½	Pd Dec 18-90.
J	91	"	162	50	1.8103	90 51½					Unknown	90 51½	Pd Dec 18-90
I	91	"	163	50	1.8103	90 51½					Unknown	90 51½	Pd 3/17/88.
H	91	"	164	50	1.8103	90 51½					Unknown	90 51½	Paid
G	91	"	165	50	1.8103	90 51½					Unknown	90 51½	Paid
F	90	"	166	50	1.8103	90 51½					Unknown	90 51½	Pd 3/7/88.
E	90	"	167	50	1.8103	90 51½					Unknown	90 51½	Pd 3/7/88
N	90	"	168	50	1.8103	90 51½					Unknown	90 51½	Paid
C	93	"	169	50	1.8103	90 51½					Unknown	90 51½	Paid Canceled 12/26/90
B	93	"	170	50	1.8103	90 51½					Unknown	90 51½	Paid "
A	93	"	171	50	1.8103	90 51½					Unknown	90 51½	Paid "
L	92	"	172	50	1.8103	90 51½					Unknon	90 51½	Paid
K	92	"	173	50	1.8103	90 51½					Unknown	90 51½	Paid
J	92	"	174	50	1.8103	90 51½					Unknown	90 51½	½ Pd. 3/4/88 CONCLUSIVELY PRESUMED PAID
I	92	"	175	50	1.8103	90 51½				2 97	Unknown	93 48½	CONCLUSIVELY PRESUMED PAID
H	92	"	176	50	1.8103	90 51½				2 97	Unknown	93 48½	$100-on a/c CONCLUSIVELY PRESUMED PAID
G	92	"	177	50	1.8103	90 51½	J	100	.0594	8 91	Unknown	99 42½	CONCLUSIVELY PRESUMED PAID
F	93	"	178	50	1.8103	90 51½	"	100	.0594	8 91	Unknown	99 42½	Paid 9/26/88
E	93	"	179	50	1.8103	90 51½				2 97	Unknown	93 48½	Paid "
N	93	"	180	50	1.8103	90 51½				2 97	Unknown	93 48½	CONCLUSIVELY PRESUMED PAID
C	116	"	181	50	1.8103	90 51½				2 97	Unknown	93 48½	Paid
B	116	"	182	50	1.8103	90 51½				2 97	Unknown	93 48½	Paid
A	116	"	183	50	1.8103	90 51½	J	100	.0594	8 91	Unknown	99 42½	Paid
L	117	"	184	50	1.8103	90 51½	"	100	.0594	8 91	Unknown	99 42½	Pd. 3/3/88
K	117	"	185	50	1.8103	90 51½				2 97	Unknown	93 48½	" "
J	117	"	186	50	1.8103	90 51½				2 97	Unknown	93 48½	" CONCLUSIVELY PRESUMED PAID
I	117	"	187	50	1.8103	90 51½				2 08½	Unknown	92 60	CONCLUSIVELY PRESUMED PAID
H	117	"	188	50	1.8103	90 51½				2 08½	Unknown	92 60	
G	117	"	189	50	1.8103	90 51½	J	100	.0594	6 25½	Unknown	96 77	Paid CONCLUSIVELY PRESUMED PAID
F	116	"	190	50	1.8103	90 81½	"	100	.0594	6 25½	Unknown	96 77	
						17035 14				1553 20		17588 34	

118

ASSESSMENT ROLL Second STREET, ORDINANCE 188

Lot No.	Block No.	LOCATION.	Ass. No. on Diagram	Frontage ~~5~~ on ..... St. (In Feet.)	Rate Per Front Ft. Ass.	Amount of Assessment.	NAME OF CROSS STREET.	Frontage on Cross St.	Rate Per Front Ft. Ass. on ¼ of Bl'k	Amount of Assessment.	OWNER'S NAME.	Total Amt. Assessed.	REMARKS.
E	116	Horton's Add.	191	50	1.8103	90 51½				2 08½	Unknown	92 60	Pd 3/15/88
D	116	"	192	50	1.8103	90 51½				2 08½	Unknown	92 60	Paid
C	119	"	193	50	1.8103	90 51½				2 08½	Unknown	92 60	CONCLUSIVELY PRESUMED PAID
B	119	"	194	50	1.8103	90 51½				2 08½	Unknown	92 60	Pd. 3/2/88
A	119	"	195	50	1.8103	90 51½	J	100	.0417	6 25½	Unknown	96 77	Paid
L	118	"	196	50	1.8103	90 51½	"	100	.0417	6 25½	Unknown	96 77	CONCLUSIVELY PRESUMED PAID
K	118	"	197	50	1.8103	90 51½				2 08½	Unknown	92 60	Pd 3/15/88
J	118	"	198	50	1.8103	90 51½				2 08½	Unknown	92 60	½ "
I	118	"	199	50	1.8103	90 51½					Unknown	90 51½	CONCLUSIVELY PRESUMED PAID
H	118	"	200	50	1.8103	90 51½					Unknown	90 51½	CONCLUSIVELY PRESUMED PAID
G	118	"	201	50	1.8103	90 51½					Unknown	90 51½	CONCLUSIVELY PRESUMED PAID
F	119	"	202	50	1.8103	90 51½					Unknown	90 51½	CONCLUSIVELY PRESUMED PAID
E	119	"	203	50	1.8103	90 51½					Unknown	90 51½	CONCLUSIVELY PRESUMED PAID
D	119	"	204	50	1.8103	90 51½					Unknown	90 51½	CONCLUSIVELY PRESUMED PAID
						$1830 34				$154 82		$1988 56	

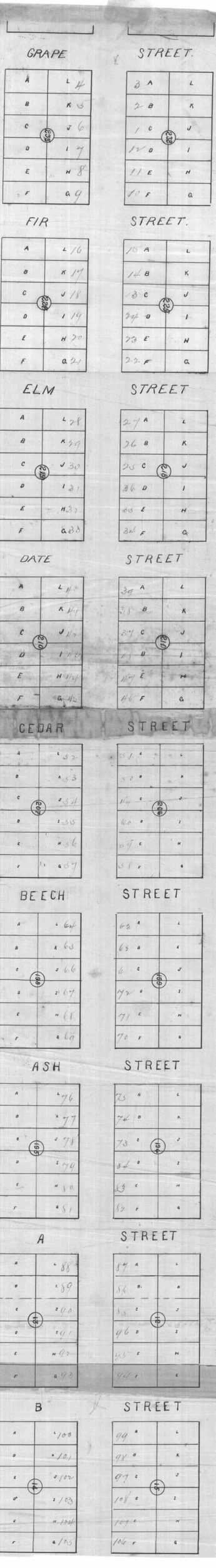

118

GRAPE STREET.

A	L 4		3 A	L
B	K 5		2 B	K
C	J 6	233	1 C	J
D	I 7		12 D	I
E	H 8		11 E	H
F	G 9		10 F	G

FIR STREET.

A	L 16		15 A	L
B	K 17		14 B	K
C	J 18	226	13 C	J
D	I 19		24 D	I
E	H 20		23 E	H
F	G 21		22 F	G

ELM STREET

A	L 28		27 A	L
B	K 29		26 B	K
C	J 30	219	25 C	J
D	I 31		36 D	I
E	H 32		35 E	H
F	G 33		34 F	G

DATE STREET

A	L 40		39 A	L
B	K 41		38 B	K
C	J 42	210	37 C	J
D	I 43		48 D	I
E	H 44		47 E	H
F	G 45		46 F	G

CEDAR STREET

A	L 52		51 A	L
B	K 53		50 B	K
C	J 54	207	49 C	J
D	I 55		60 D	I
E	H 56		59 E	H
F	G 57		58 F	G

BEECH STREET

A	L 64		63 A	L
B	K 65		62 B	K
C	J 66	198	61 C	J
D	I 67		72 D	I
E	H 68		71 E	H
F	G 69		70 F	G

ASH STREET

A	L 76		75 A	L
B	K 77		74 B	K
C	J 78	195	73 C	J
D	I 79		84 D	I
E	H 80		83 E	H
F	G 81		82 F	G

A STREET

A	L 88		87 A	L
B	K 89		86 B	K
C	J 90	12	85 C	J
D	I 91		96 D	I
E	H 92		95 E	H
F	G 93		94 F	G

B STREET

A	L 100		99 A	L
B	K 101		98 B	K
C	J 102	14	97 C	J
D	I 103		108 D	I
E	H 104		107 E	H
F	G 105		106 F	G

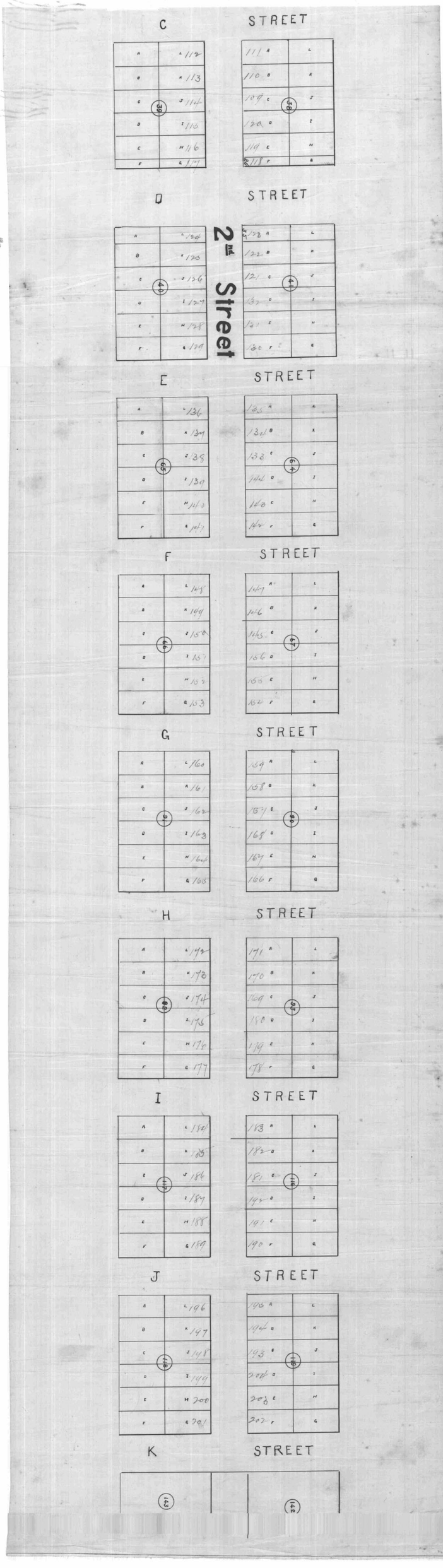
C
STREET
D
STREET
2nd Street
E
STREET
F
STREET
G
STREET
H
STREET
I
STREET
J
STREET
K
STREET

ASSESSMENT ROLL ..... STREET, ORDINANCE 188

Lot No.	Block No.	LOCATION.	Ass. No. on Diagram	Frontage on ..... St. (In Feet.)	Rate Per Front Ft. Ass.	Amount of Assessment.	NAME OF CROSS STREET.	Frontage on Cross St.	Rate Per Front Ft. Ass. on ¼ of Bl'k	Amount of Assessment.	OWNER'S NAME.	Total Amt. Assessed.	REMARKS.
		Which assessment is made in compliance with a certain Contract made on the 21st day of August, 1887, by and between Bernard King, Superintendent of Streets of the City of San Diego and Rudolf Ahman for the grading of Second street, including the sidewalks thereof, and the entire crossings of said Second street with the streets intersecting the same except the crossings of said Second street with A.D. & H. Streets which are already graded from the South side of K. street to the South side of Grape street, in the City of San Diego, State of California, which grading has been fully done and performed in pursuance of said Contract and to the satisfaction of the Commissioner of Streets and ex-officio Superintendent of Streets and for the purpose of paying for said work the amount provided for in said Contract, to wit: Nineteen Thousand one hundred nine & 06/100 ($19109.06) Dollars for grading said Second Street and Seven hundred seventy one & 5/100 ($771.45) Dollars for incidental expenses, making a total of Nineteen Thousand eight hundred eighty & 51/100 ($19880.51) Dollars.						

San Diego
February 25th 1888.

I.L. Palmer
Street Com'r & ex-officio Supt. of Streets

State of California }
County & City of San Diego }

By virtue hereof I, I.L. Palmer Street Commissioner and ex-officio Superintendent of Streets of the City of San Diego and County of San Diego, State of California by virtue of the Authority vested in me as said Street Commissioner and ex-officio Superintendent of Streets do Authorize and empower Rudolf Ahman, his Agents & Assigns to demand and receive the several assessments upon the assessment and diagram hereto attached and this shall be his warrant for the same.

San Diego
February 25th 1888.

I.L. Palmer
Street Commissioner & ex-officio Superintendent of Streets.

Recorded February 25th 1888
I.L. Palmer
Com. of Streets & ex-officio Supt. of Streets
by Jno Stetzel, Dep.

Countersigned by
W. J. Hunsaker Mayor
Feby 27, 1888

120

ASSESSMENT ROLL ..... STREET, ORDINANCE 188

Lot No.	Block No.	LOCATION.	Ass. No. on Diagram	Frontage on ..... St. (In Feet.)	Rate Per Front Ft. Ass.	Amount of Assessment.	NAME OF CROSS STREET.	Frontage on Cross St.	Rate Per Front Ft. Ass. on ¼ of Bl'k	Amount of Assessment.	OWNER'S NAME.	Total Amt. Assessed.	REMARKS.

State of California
County of San Diego } ss.

I, J. S. Lewis do swear that I did, on behalf of Rudolf Ayman the contractor named in the within warrant and within thirty (30) days after the date of such warrant call upon the owners or the agents of the owners of the within assessed lots, whenever such owner or such agent could conveniently be found and demand payment of the amount assessed to each, and whenever such owner or agent could not conveniently be found or whenever the owner or the owners of the lot stated in the within warrant as "unknown" I did on behalf of said Contractor Rudolf Ayman publicly demand payment on the premises. That there yet remains unpaid of the within assessments the sums of Fourteen Thousand one hundred fifty six & 07/100 ($14156.07) Dollars

J. S. Lewis

Subscribed in my presence and
sworn to before me this 24th day of
March 1888

A. H. Sweet
Notary Public

(Seal)

Recorded March 25th 1888.
I. F. Palmer Street Com.
by Jno. Hetz Dep.

Front Street from the South side of "J" street to the South side of Ivy street

Assessment for Grading

State of California
County & City of San Diego } ss

Whereas on the 3d day of September 1887, The Board of Trustees of the City of San Diego, State of California, duly passed its resolution to improve the grade of Front Street ~~(including the sidewalks thereof)~~ from the South side of J street to the South side of Ivy street, (including the sidewalks thereof) and the entire crossings of said Front street with the streets intersecting the same except the crossings of said Front street with Beech, A D. F. G. & H. streets, already graded all in the City of San Diego and State of California, and

Whereas, on the 7th day of September, 1887, Bernard King Superintendent of Streets of the City of San Diego caused to be duly posted along the line of said Front street and of the said contemplated improvements in the form and manner required by law due notice of the passage of said resolution, and

Whereas, on the 8th day of September 1887, Bernard King, Superintendent of Streets of said City caused a notice of said contemplated improvements in the form and manner required by law to be published for a period of five days in the San Diego Union, a daily newspaper designated by said Board of Trustees published and circulated in said City, and

Whereas, after the expiration of ten days after the expiration of time of publication of said notice and the expiration of fifteen days after the posting of the notices of said resolution of intention, to wit: On the 2d day of December 1887, the Board of Trustees of the City of San Diego did by resolution order said improvements to be made, and

Whereas, after due and legal notice inviting sealed proposals for the grading of said Front street as aforesaid and in full compliance with the law in all respects a contract for such grading was duly let to P. J. McCormick on the 3d day of January 1888, and

Whereas said Contractor has fulfilled his contract to the satisfaction of the Street Commissioner & ex-officio Superintendent of Streets of said City

Now therefore: In conformity with Sec. 7. Chapter 153 of the laws of 1885 twenty sixth session of the Legislature of the State of California and by virtue of the Authority duly conferred on me by law, there is hereby assessed on the following lots and parts of lots and against the owners thereof the several sums set opposite each of said lots or parts of lots in the Statement following which shows, the rate per front foot assessed, the name of the owner of each lot or part of lot known to me and when unknown to me the word unknown is written opposite the number of lot, the amount assessed thereon and the number of lot or portion of lot assessed.

ASSESSMENT ROLL Front STREET, ORDINANCE 123 188

Lot No.	Block No.	LOCATION.	Ass. No. on Diagram	Frontage on Front St. (In Feet)	Rate Per Front Ft. Ass.	Amount of Assessment.	Name of Cross Street.	Frontage on Cross St.	Rate Per Front Ft. Ass. on ¼ of Bl'k	Amount of Assessment.	Owner's Name.	Total Amt. Assessed.	Remarks.
C	249	Horton's Add.	1	50	1.6477	82 35					Unknown	82 35	✓ Paid
B	249	"	2	50	1.6477	82 35					Unknown	82 35	✓ Paid
A	249	"	3	50	1.6477	82 35					Unknown	82 35	✓ Paid
L	250	"	4	50	1.6477	82 35					Unknown	82 35	✓ Paid
K	250	"	5	50	1.6477	82 35					Unknown	82 35	✓ "
J	250	"	6	50	1.6477	82 35					Unknown	82 35	✓ "
I	250	"	7	50	1.6477	82 35				11 84	Unknown	94 19	✓ Paid 4/2/88
H	250	"	8	50	1.6477	82 35				11 84	Unknown	94 19	✓ Paid
G	250	"	9	50	1.6477	82 35	Hawthorne	100	2.3677	35 52	Unknown	117 87	✓ "
F	249	"	10	50	1.6477	82 35	"	100	2.3677	35 52	Unknown	117 87	✓ Paid
E	249	"	11	50	1.6477	82 35				11 84	Unknown	94 19	✓ Paid
D	249	"	12	50	1.6477	82 35				11 84	Unknown	94 19	✓ Paid
C	238	"	13	50	1.6477	82 35				11 84	Unknown	94 19	✓ Paid
B	238	"	14	50	1.6477	82 35				11 84	Unknown	94 19	✓ "
A	238	"	15	50	1.6477	82 35	Hawthorne	100	2.3677	35 52	Unknown	117 87	✓ "
L	237	"	16	50	1.6477	82 35	"	100	2.3677	35 51	Unknown	117 86	✓ "
K	237	"	17	50	1.6477	82 35				11 83	Unknown	94 18	✓ "
J	237	"	18	50	1.6477	82 35				11 83	Unknown	94 18	✓ " 4/2/88
I	237	"	19	50	1.6477	82 35				14 24	Unknown	96 59	✓ " 4/2/88
H	237	"	20	50	1.6477	82 35				14 24	Unknown	96 59	✓ " oct 30/89
G	237	"	21	50	1.6477	82 35	Grape	100	2.8477	42 92	Unknown	125 07	✓ " " "
F	238	"	22	50	1.6477	82 35	"	100	2.8477	42 92	Unknown	125 07	✓ Paid
E	238	"	23	50	1.6477	82 35				14 24	Unknown	96 59	✓ "
D	238	"	24	50	1.6477	82 35				14 24	Unknown	96 59	✓ "
C	234	"	25	50	1.6477	82 35				14 24	Unknown	96 59	✓ Paid
B	234	"	26	50	1.6477	82 35				14 24	Unknown	96 59	✓ Paid
A	234	"	27	50	1.6477	82 35	Grape	100	2.8477	42 92	Unknown	125 07	✓ Paid
L	235	"	28	50	1.6477	82 35	"	100	2.8477	42 91	Unknown	125 06	✓ Paid 3/16/88
K	235	"	29	50	1.6477	82 35				14 23	Unknown	96 58	✓ "
J	235	"	30	50	1.6477	82 35				14 23	Unknown	96 58	✓ "
I	235	"	31	50	1.6477	82 35				10 16	Unknown	92 51	✓ Paid
H	235	"	32	50	1.6477	82 35				10 16	Unknown	92 51	✓ Paid
G	235	"	33	50	1.6477	82 35	Elm	100	3.032	30 47	Unknown	112 82	✓ Paid
F	234	"	34	50	1.6477	82 35	"	100	3.032	30 47	Unknown	112 82	✓ " all Paid oct 30/89 25 ft intersection W½ Elm & Pl,
E	234	"	35	50	1.6477	82 35				10 16	Unknown	92 51	Paid
D	234	"	36	50	1.6477	82 35				10 16	Unknown	92 51	✓ Paid
C	233	"	37	50	1.6477	82 35				10 16	Unknown	92 51	✓ Paid
B	233	"	38	50	1.6477	82 35				10 16	Unknown	92 51	✓ Paid
						3129 30				643 44		3772 74	

1914

ASSESSMENT ROLL Front STREET, ORDINANCE 188

Lot No.	Block No.	LOCATION.	Ass. No. on Diagram	Frontage on Front St. (In Feet.)	Rate Per Front Ft. Ass.	Amount of Assessment.	NAME OF CROSS STREET.	Frontage on Cross St.	Rate Per Front Ft. Ass. on ¼ of Bl'k	Amount of Assessment.	OWNER'S NAME.	Total Amt. Assessed.	REMARKS.
A	223	Horton's Add.	39	50	1.647	82 35	Fir	100	.2032	30 47	Unknown	112 82	✓ Paid
L	222	"	40	50	1.647	82 35	"	100	.2032	30 47	Unknown	112 82	✓ Paid
K	222	"	41	50	1.647	82 35				10 16	Unknown	92 51	✓ "
J	222	"	42	50	1.647	82 35				10 16	Unknown	92 51	✓ "
I	222	"	43	50	1.647	82 35				10 38	Unknown	92 73	✓ "
H	222	"	44	50	1.647	82 35				10 38	Unknown	92 73	✓ Paid
G	222	"	45	50	1.647	82 35	Elm	100	.20964	31 45	Unknown	113 80	✓ Paid oct 30/89
F	223	"	46	50	1.647	82 35	"	100	.20964	31 45	Unknown	113 80	✓ Paid
E	223	"	47	50	1.647	82 35				10 38	Unknown	92 73	✓ Paid
D	223	"	48	50	1.647	82 35				10 38	Unknown	92 73	✓ Paid
C	220	"	49	50	1.647	82 35				10 38	Unknown	92 73	Paid
B	220	"	50	50	1.647	82 35				10 38	Unknown	92 73	"
A	220	"	51	50	1.647	82 35	Elm	100	.20964	31 45	Unknown	113 80	✓ " 3/26
L	221	"	52	50	1.647	82 35	"	100	.20964	31 45	Unknown	113 80	✓ " "
K	221	"	53	50	1.647	82 35				10 38	Unknown	92 73	✓ " "
J	221	"	54	50	1.647	82 35				10 38	Unknown	92 73	✓ Paid
I	221	"	55	50	1.647	82 35					Unknown	82 35	✓ Paid
H	221	"	56	50	1.647	82 35					Unknown	82 35	✓ Paid 3/26
G	221	"	57	50	1.647	82 35					Unknown	82 35	✓ " "
F	220	"	58	50	1.647	82 35					Unknown	82 35	100 Pd CONCLUSIVEL PRESUMED PA
E	220	"	59	50	1.647	82 35					Unknown	82 35	64.70 " oct 30/8
D	220	"	60	50	1.647	82 35					Unknown	82 35	Paid
C	209	"	61	50	1.647	82 35					Unknown	82 35	✓ Paid
B	209	"	62	50	1.647	82 35					Unknown	82 35	✓ Paid
A	209	"	63	50	1.647	82 35					Unknown	82 35	✓ Paid
L	208½	"	64	50	1.647	82 35					Unknown	82 35	✓ "
K	208½	"	65	50	1.647	82 35					Unknown	82 35	✓ "
J	208½	"	66	50	1.647	82 35					Unknown	82 35	✓ "
I	208½	"	67	50	1.647	82 35				11 13	Unknown	93 48	✓ "
H	208½	"	68	50	1.647	82 35				11 13	Unknown	93 48	✓ "
G	208½	"	69	50	1.647	82 35	Cedar	73	.2329	27 42	Unknown	109 77	✓ "
7½	E	Middletown	70					7	.2329	1 56	Unknown	1 56	✓ "
F	209	Hortons Add	71	50	1.647	82 35		100	.2329	33 40	Unknown	115 75	✓ "
E	209	"	72	50	1.647	82 35				11 13	Unknown	93 48	✓ "
D	209	"	73	50	1.647	82 35				11 13	Unknown	93 48	✓ " oct 30/0
C	208	"	74	50	1.647	82 35				11 13	Unknown	93 48	Paid
B	208	"	75	50	1.647	82 35				11 13	Unknown	93 48	✓ "
A	208	"	76	50	1.647	82 35	Cedar	100	.2329	33 40	Unknown	115 75	✓ Paid
						6176 35				1096 90		7273 15	

ASSESSMENT ROLL Front STREET, ORDINANCE 188

125 3

Lot No.	Block No.	LOCATION.	Ass. No. on Diagram	Frontage on Front St. (In Feet.)	Rate Per Front Ft. Ass.	Amount of Assessment.	NAME OF CROSS STREET.	Frontage on Cross St.	Rate Per Front Ft. Ass. on ¼ of Bl'k	Amount of Assessment.	OWNER'S NAME.	Total Amt. Assessed.	REMARKS.
9ft.	23	Middletown	77				Cedar	9	.3329	3 00	Unknown	3 00	Paid
L	208¼	Horton's Add.	78	50	1.647	82 35	"	71	.3329	26 95	Unknown	109 30	CONCLUSIVELY PRESUMED PAID
K	208¼	"	79	50	1.647	82 35				11 13	Unknown	93 48	CONCLUSIVELY PRESUMED PAID
J	208¼	"	80	50	1.647	82 35				11 13	Unknown	93 48	CONCLUSIVELY PRESUMED PAID
I	208¼	"	81	50	1.647	82 35					Unknown	82 35	Paid
H	208¼	"	82	50	1.647	82 35					Unknown	82 35	"
G	208¼	"	83	50	1.647	82 35					Unknown	82 35	"
F	208	"	85	50	1.647	82 35					Unknown	82 35	Paid
E	208	"	86	50	1.647	82 35					Unknown	82 35	Paid
D	208	"	87	50	1.647	82 35					Unknown	82 35	Paid
C	197	"	88	50	1.647	82 35					Unknown	82 35	Paid
B	197	"	89	50	1.647	82 35					Unknown	82 35	Paid.
A	197	"	90	50	1.647	82 35					Unknown	82 35	Paid
L	196½	"	92	50	1.647	82 35					Unknown	82 35	Paid
K	196½	"	93	50	1.647	82 35					Unknown	82 35	"
J	196½	"	94	50	1.647	82 35					Unknown	82 35	"
I	196½	"	95	50	1.647	82 35				6 19	Unknown	88 54	"
H	196½	"	96	50	1.647	82 35				6 19	Unknown	88 54	"
G	196½	"	97	50	1.647	82 35	Ash	55	.124	13 02	Unknown	95 37	"
31 ft.	22	Middletown	98				"	31	.124	3 83	Unknown	3 83	"
F	197	Horton's Add.	99	50	1.647	82 35	"	100	.124	18 60	Unknown	100 95	"
E	197	"	100	50	1.647	82 35				6 19	Unknown	88 54	"
D	197	"	101	50	1.647	82 35				6 19	Unknown	88 54	Pd 3/31/88. 48 54 " Oct 30/89 40.00
C	196	"	102	50	1.647	82 35				6 19	Unknown	88 54	Paid
B	196	"	103	50	1.647	82 36				6 19	Unknown	88 54	Paid Mch 29 1888.
A	196	"	104	50	1.647	82 35	Ash	100	.124	18 60	Unknown	100 95	Paid Mch 29 1888
33 ft	12	Middletown	105				"	33	.124	4 08	Unknown	4 08	Paid
S	196½	Horton's Add	106	50	1.647	82 35	"	54	.124	12 89	Unknown	95 24	Paid Feby 15/90
K	196½	"	107	50	1.647	82 35				6 19	Unknown	88 54	S½ K½ Paid N½ " Feby 15/90
J	196½	"	108	50	1.647	82 35				6 19	Unknown	88 54	Paid
I	196½	"	109	50	1.647	82 35					Unknown	82 35	"
H	196½	"	110	50	1.647	82 35					Unknown	82 35	"
G	196½	"	111	50	1.647	82 35					Unknown	82 35	"
F	196	"	113	50	1.647	82 35					Unknown	82 35	Paid $100 on a/c
E	196	"	114	50	1.647	82 35					Unknown	82 35	Paid ing
D	196	"	115	50	1.647	82 35					Unknown	82 35	Paid Full
C	I	"	116	50	1.647	82 35					Unknown	82 35	Paid $60.00 pd on a/c " 22.35 " Oct 30/89
B	I	"	117	50	1.647	82 35					Unknown	82 35	Paid
						9058 50				1268 65		10327 15	

129

ASSESSMENT ROLL *Front* STREET, ORDINANCE 188

Lot No.	Block No.	LOCATION.	Ass. No. on Diagram	Frontage on Front St. (In Feet.)	Rate Per Front Ft. Ass.	Amount of Assessment.	NAME OF CROSS STREET.	Frontage on Cross St.	Rate Per Front Ft. Ass. on ¼ of Bl'k	Amount of Assessment.	OWNER'S NAME.	Total Amt. Assessed.	REMARKS.
A	J	Hortons Add.	118	50	1.647	82 35					Unknown	82 35	
L	J	"	119	50	1.647	82 35					Unknown	82 35	
K	J	"	120	50	1.647	82 35					Unknown	82 35	
J	J	"	121	50	1.647	82 35					Unknown	82 35	
I	J	"	122	50	1.647	82 35					Unknown	82 35	
H	J	"	123	50	1.647	82 35				9 31	Unknown	91 66	
G	J	"	124	50	1.647	82 35				9 31	Unknown	91 66	
F	J	"	125	50	1.647	82 35	B	100	.1861⅝	27 92	Unknown	110 27	
E	J	"	126	50	1.647	82 35	"	100	.1861⅝	27 92	Unknown	110 27	
D	J	"	127	50	1.647	82 35				9 31	Unknown	91 66	
C	H	"	128	50	1.647	82 35				9 31	Unknown	91 66	
B	H	"	129	50	1.647	82 35				9 31	Unknown	91 66	
A	H	"	130	50	1.647	82 35				9 31	Unknown	91 66	
L	K	"	131	50	1.647	82 35	B	100	.1861⅝	27 92	Unknown	110 27	
K	K	"	132	50	1.647	82 35	"	100	.1861⅝	27 92	Unknown	110 27	
J	K	"	133	50	1.647	82 35				9 31	Unknown	91 66	
I	K	"	134	50	1.647	82 35				9 30	Unknown	91 65	
H	K	"	135	50	1.647	82 35				2 79	Unknown	85 14	
G	K	"	136	50	1.647	82 35				2 79	Unknown	85 14	
F	H	"	137	50	1.647	82 35	C	100	.0556	8 34	Unknown	90 69	
E	H	"	138	50	1.647	82 35	"	100	.0556	8 34	Unknown	90 69	
D	H	"	139	50	1.647	82 35				2 79	Unknown	85 14	
C	G	"	140	50	1.647	82 35				2 79	Unknown	85 14	
B	G	"	141	50	1.647	82 35				2 79	Unknown	85 14	
A	G	"	142	50	1.647	82 35				2 79	Unknown	85 14	
L	L	"	143	50	1.647	82 35	C	100	.0556	8 34	Unknown	90 69	
K	L	"	145	50	1.647	82 35	"	100	.0556	8 35	Unknown	90 70	
J	L	"	146	50	1.647	82 35				2 79	Unknown	85 14	
I	L	"	147	50	1.647	82 35				2 79	Unknown	85 14	
H	L	"	148	50	1.647	82 35					Unknown	82 35	
G	L	"	149	20	1.647	32 94					Unknown	32 94	
F	G	"	150	20	1.647	32 94					Unknown	32 94	
E	G	"	151	50	1.647	82 35					Unknown	82 35	
D	G	"	152	50	1.647	82 35					Unknown	82 35	
C	F	"	153	50	1.647	82 35					Unknown	82 30	
B	F	"	154	50	1.647	82 35					Unknown	82 35	
A	F	"	155	35	1.647	57 65					Unknown	57 65	
12	56	New Town	156	50	1.647	82 35					Unknown	82 35	
						12064 28				1510 49		13574 77	

ASSESSMENT ROLL Front STREET, ORDINANCE 127 188

Lot No.	Block No.	LOCATION.	Ass. No. on Diagram	Frontage on Front St. (In Feet.)	Rate Per Front Ft. Ass.	Amount of Assessment.	Name of Cross Street.	Frontage on Cross St.	Rate Per Front Ft. Ass. on ¼ of Bl'k	Amount of Assessment.	Owner's Name.	Total Amt. Assessed.	Remarks.
A	J	Horton's Add	118	50	1.647	82 35					Unknown.	82 35	✓ Paid
			119										
L	J	Horton's Add.	120	50	1.647	82 35					Unknown	82 35	✓ Paid
K	J	"	121	50	1.647	82 35					Unknown	82 35	✓ Paid
J	J	"	122	50	1.647	82 35					Unknown	82 35	✓ Paid
I	J	"	123	50	1.647	82 35				9 31	Unknown	91 66	✓ Paid oct 30/89
H	J	"	124	50	1.647	82 35				9 31	Unknown	91 66	✓ Paid
G	J	"	125	50	1.647	82 35	B	100	18615	27 92	Unknown	110 27	✓ "
F	J	"	126	50	1.647	82 35	"	100	18615	27 92	Unknown	110 27	✓ Paid
E	J	"	127	50	1.647	82 35				9 31	Unknown	91 66	✓ Paid
D	J	"	128	50	1.647	82 35				9 31	Unknown	91 66	✓ Paid
C	H	"	129	50	1.647	82 35				9 31	Unknown	91 66	✓ ½ Paid ½ Pd. in full ½ " " ½ "
B	H	"	130	50	1.647	82 35				9 31	Unknown	91 66	✓ ½ Paid ½ Paid in full
A	H	"	131	50	1.647	82 35	B	100	18615	27 92	Unknown	110 27	✓
L	K	"	132	50	1.647	82 35	"	100	18615	27 92	Unknown	110 27	✓ Paid
K	K	"	133	50	1.647	82 35				9 31	Unknown	91 66	✓ "
J	K	"	134	50	1.647	82 35				9 30	Unknown	91 65	✓ "
I	K	"	135	50	1.647	82 35				2 79	Unknown	85 14	✓ " Sept 5/89
H	K	"	136	50	1.647	82 35				2 79	Unknown	85 14	✓ ½ Paid ½ Paid in full
G	K	"	137	50	1.647	82 35	C	100	.05569	8 34	Unknown	90 69	✓ Paid
F	H	"	138	50	1.647	82 35	"	100	.05569	8 34	Unknown	90 69	✓ Paid
E	H	"	139	50	1.647	82 35				2 79	Unknown	85 14	✓ "
D	H	"	140	50	1.647	82 35				2 79	Unknown	85 14	✓ ½ Paid ½ Paid
C	G	"	141	50	1.647	82 35				2 79	Unknown	85 14	✓ Paid
B	G	"	142	50	1.647	82 35				2 79	Unknown	85 14	✓ Paid
A	G	"	143	50	1.647	82 35	C	100	.05569	8 34	Unknown	90 69	✓ CONCLUSIVELY PRESUMED PAID
L	L	"	144	50	1.647	82 35	"	100	.05569	8 35	Unknown	90 70	Paid
K	L	"	145	50	1.647	82 35				2 79	Unknown	85 14	"
J	L	"	146	50	1.647	82 35				2 79	Unknown	85 14	"
I	L	"	147	50	1.647	82 35					Unknown	82 35	"
H	L	"	148	50	1.647	82 35					Unknown	82 35	"
G	L	"	149	20	1.647	32 94					Unknown	32 94	"
F	G	"	150	20	1.647	32 94					Unknown	32 94	"
E	G	"	151	50	1.647	82 35					Unknown	82 35	"
D	G	"	152	50	1.647	82 35					Unknown	82 35	Paid
C	F	"	153	50	1.647	82 35					Unknown	82 35	8½ 1500 rec'd Paid ✓ ½ Paid
B	F	"	154	50	1.647	82 35					Unknown	82 35	✓ Paid
A	F.	"	155	35	1.647	57 65					Unknown	57 65	✓ Paid
E	56	New Town	156	50	1.647	82 35					Unknown	82 35	Paid
						12064 38				15 10 49		13574 77	

5
127

ASSESSMENT ROLL Front STREET, ORDINANCE 188

Lot No.	Block No.	LOCATION.	Ass. No. on Diagram	Frontage on Front St. (In Feet.)	Rate Per Front Ft. Ass.	Amount of Assessment.	NAME OF CROSS STREET.	Frontage on Cross St.	Rate Per Front Ft. Ass. on ¼ of Bl'k	Amount of Assessment.	OWNER'S NAME.	Total Amt. Assessed.	REMARKS.
K	56	New Town	157	50	1.6247	82 35					Unknown	82 35	✓ Paid
J	56	"	158	50	1.6247	82 35					Unknown	82 35	✓ Paid
I	56	"	159	50	1.6247	82 35				4 61	Unknown	86 96	✓ Paid
H	56	"	160	50	1.6247	82 35				4 61	Unknown	86 96	✓ Paid
G	56	"	161	50	1.6247	82 35	E	100	.09219	13 83	Unknown	96 18	✓ Paid
F	F	Horton's Add.	162	50	1.6247	82 35	"	100	.09219	13 83	Unknown	96 18	✓ Paid
E	F	"	163	50	1.6247	82 35				4 61	Unknown	86 96	✓ "
D	F	"	164	50	1.6247	82 35				4 61	Unknown	86 96	✓ Paid
C	E	"	165	50	1.6247	82 35				4 61	Unknown	86 96	Paid
B	E	"	166	50	1.6247	82 35				4 61	Unknown	86 96	½ 5½ pd. Paid
A	E	"	167	50	1.6247	82 35	E	100	.09219	13 83	Unknown	96 18	✓ Paid
L	41	New Town	168	50	1.6247	82 35	"	100	.09219	13 83	Unknown	96 18	✓ Paid
K	41	"	169	50	1.6247	82 35				4 61	Unknown	86 96	✓ Paid
J	41	"	170	50	1.6247	82 35				4 60	Unknown	86 95	✓ Paid 3/31
I	41	"	171	50	1.6247	82 35					Unknown	82 35	✓ Paid
H	41	"	172	50	1.6247	82 35					Unknown	82 35	✓ "
G	41	"	173	50	1.6247	82 35					Unknown	82 35	✓ "
F	E	Horton's Add.	174	50	1.6247	82 35					Unknown	82 35	✓ Paid
E	E	"	175	50	1.6247	82 35					Unknown	82 35	✓ CONCLUSIVELY PRESUMED PAID
D	E	"	176	50	1.6247	82 35					Unknown	82 35	✓ Paid
C	D	"	177	50	1.6247	82 35					Unknown	82 35	✓ Paid Oct 30
B	D	"	178	50	1.6247	82 35					Unknown	82 35	✓ Paid
A	D	"	179	50	1.6247	82 35					Unknown	82 35	✓ "
L	40	New Town	180	50	1.6247	82 35					Unknown	82 35	✓ Paid
K	40	"	181	50	1.6247	82 35					Unknown	82 35	✓ Paid
J	40	"	182	50	1.6247	82 35					Unknown	82 35	✓ "
I	40	"	183	50	1.6247	82 35					Unknown	82 35	✓ Paid
H	40	"	184	50	1.6247	82 35					Unknown	82 35	✓ Pd
G	40	"	185	50	1.6247	82 35					Unknown	82 35	✓ "
D	D	Horton's Add.	186	50	1.6247	82 35					Unknown	82 35	✓ Paid Oct 20
E	D	"	187	50	1.6247	82 35					Unknown	82 35	✓ Paid
F	D	"	188	50	1.6247	82 35					Unknown	82 35	✓ Paid
C	C	"	189	50	1.6247	82 35					Unknown	82 35	✓ 5½ Pd. 2½ Paid
B	C	"	190	50	1.6247	82 35					Unknown	82 35	✓ Pd 1.05 96 on a Bl. 24½
A	C	"	191	50	1.6247	82 34					Unknown	82 34	✓ Pd. on a Bl. c
L	26	New Town	192	50	1.6247	82 34					Unknown	82 34	✓ Paid
K	26	"	193	50	1.6247	82 34					Unknown	82 34	✓ "
J	26	"	194	50	1.6247	82 34					Unknown	82 34	✓ Paid
						1595 19				1602 68		1679 20	

ASSESSMENT ROLL Front STREET, ORDINANCE 188

Lot No.	Block No.	LOCATION.	Ass. No. on Diagram	Frontage on Front St. (In Feet.)	Rate Per Front Ft. Ass.	Amount of Assessment.	NAME OF CROSS STREET.	Frontage on Cross St.	Rate Per Front Ft. Ass. on ¼ of Bl'k	Amount of Assessment.	OWNER'S NAME.	Total Amt. Assessed.	REMARKS.
J	26	New Town	195	50	1.6cts	83 34					Unknown	83 34	✓ Paid
K	26	"	196	50	1.6cts	83 34					Unknown	83 34	✓ Paid
L	26	"	197	50	1.6cts	83 34					Unknown	83 34	✓ Paid.
H	C	Hortons Add.	198	50	1.6cts	83 34					Unknown	83 34	✓ Paid
E	C	"	199	50	1.6cts	83 34					Unknown	83 34	✓ Paid
D	C	"	200	50	1.6cts	83 34					Unknown	83 34	✓ Paid
C	B	"	201	50	1.6cts	83 34					Unknown	83 34	✓ Paid
B	B	"	202	50	1.6cts	83 34					Unknown	83 34	✓ Paid
A	B	"	203	50	1.6cts	83 34					Unknown	83 34	✓ Paid.
L	25	New Town	204	50	1.6cts	83 34					Unknown	83 34	✓ Paid
K	25	"	205	50	1.6cts	83 34					Unknown	83 34	Paid
J	25	"	206	50	1.6cts	83 34					Unknown	83 34	✓ Paid
D	25	"	207	50	1.6cts	83 34				1 47½	Unknown	83 81½	"
H	25	"	208	50	1.6cts	83 34				1 47½	Unknown	83 81½	Paid
G	25	"	209	50	1.6cts	83 34	J	100	.03946	4 41½	Unknown	86 75½	Paid
F	B	Horton's Add.	210	50	1.6cts	83 34	"	100	.03946	4 41½	Unknown	86 75½	Paid 5/18/88
E	B	"	211	50	1.6cts	83 34				1 47½	Unknown	83 81½	✓ Paid "
D	B	"	212	50	1.6cts	83 34				1 47½	Unknown	83 81½	Paid. "
C	A	"	213	50	1.6cts	83 34				1 47½	Unknown	83 81½	Paid
B	A	"	214	50	1.6cts	83 34				1 47½	Unknown	83 81½	✓ "
A	A	"	215	50	1.6cts	83 34	J	100	.03946	4 41½	Unknown	86 75½	✓ "
L	13	New Town	216	50	1.6cts	83 34	"	100	.03946	4 41½	Unknown	86 75½	✓ "
K	13	"	217	50	1.6cts	83 34				1 47½	Unknown	83 81½	✓ "
J	13	"	218	50	1.6cts	83 34				1 47½	Unknown	83 81½	✓ "
D	13	"	219	50	1.6cts	83 34					Unknown	83 34	✓ Paid
H	13	"	220	50	1.6cts	83 34					Unknown	83 34	✓ Paid
G	13	"	221	50	1.6cts	83 34					Unknown	83 34	✓ Paid
F	A	Horton's Add.	222	50	1.6cts	83 34					Unknown	83 34	✓ Paid
E	A	"	223	50	1.6cts	83 34					Unknown	83 34	✓ "
D	A	"	224	50	1.6cts	83 34					Unknown	83 35	✓ "
						1763 34				163 14		1929 84	

ASSESSMENT ROLL ..... STREET, ORDINANCE 188

Lot No.	Block No.	LOCATION.	Ass. No. on Diagram	Frontage on ..... St. (In Feet.)	Rate Per Front Ft. Ass.	Amount of Assessment.	NAME OF CROSS STREET.	Frontage on Cross St.	Rate Per Front Ft. Ass. on ¼ of Bl'k	Amount of Assessment.	OWNER'S NAME.	Total Amt. Assessed.	REMARKS.
		Which assessment is made in compliance with a certain Contract made on the 3d day of January 1888, by and between J.S. Palmer Street Commissioner and ex-officio Superintendent of Streets of the City of San Diego and P.J. McCormick for the grading of Front street (including the sidewalks thereof) and the entire crossings of said Front street with the streets intersecting the same, except the crossings of said Front street with Beech, A. D. F. G. & I streets which are already graded from the South side of J street to the South side of Ivy street in the City of San Diego, State of California, which grading has been fully done and performed in pursuance of said contract and to the satisfaction of the Street Commissioner and ex officio Superintendent of Streets and for the purpose of paying for said work the amount provided for in said Contract to wit: Eighteen Thousand seven hundred six 29/100 ($18706.29) Dollars for grading said Front street and five hundred eighty nine 55/100 ($589.55) Dollars for incidental expenses making a total of Nineteen Thousand two hundred ninety five 84/100 ($19295.84) Dollars								

San Diego March 1st 1888. ~~February 28th~~

I.L. Palmer
Street Com'r ex officio Supt. of Streets.

State of California }
County City of San Diego }

By virtue hereof, I, I.L. Palmer, Street Commissioner & ex-officio Superintendent of Streets of the City of San Diego, State of California, by virtue of the Authority vested in me as said Street Commissioner and ex-officio Superintendent of Streets do authorize and empower P.J. McCormick his Agents or assigns to demand and receive the several assessments upon the assessment and diagram hereto attached and this shall be his warrant for the same.

San Diego, California
March 1st 1888. ~~February 28th~~

I.L. Palmer
Street Commissioner & ex officio Superintendent of Streets

Countersigned by
W.J. Hamilton
Mayor

Recorded March 1st 1888 ~~Feb. 28th~~
I.L. Palmer
Street Commissioner & ex officio Supt. of Streets.
by Jno. Hetzel, Dep.

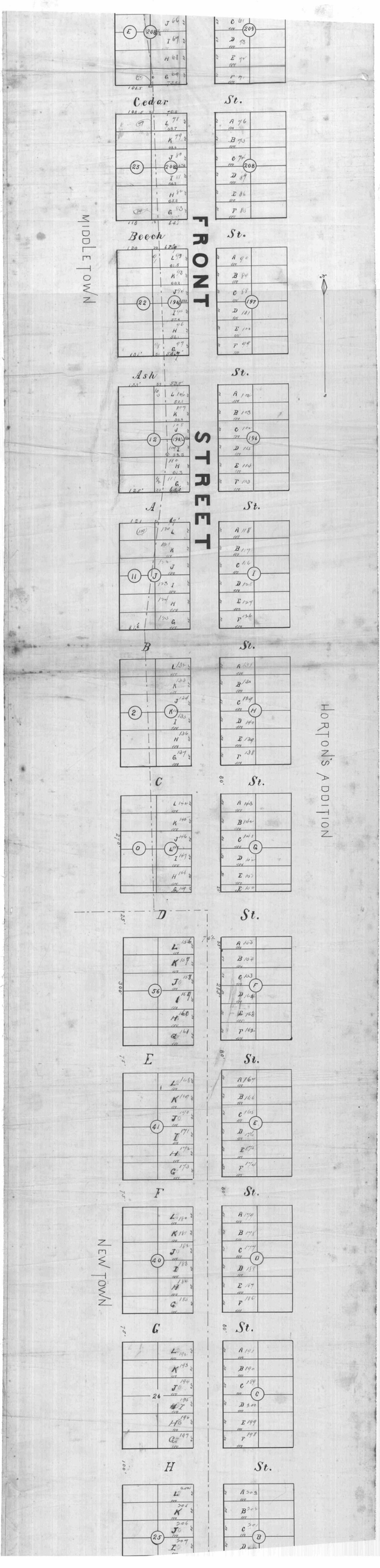
Cedar St.
Beech St.
Ash St.
A St.
B St.
C St.
D St.
E St.
F St.
G St.
H St.
FRONT STREET
MIDDLETOWN
NEW TOWN
HORTON'S ADDITION

Recorded February 25, 1908
S. F. Assessor's
Block Book.
Compiled from official Records of Street Department
by Frost Pettis, Map.

131

254

255

Ivy St.

250

L 4 25×100
K 5 25×100
J 6 25×100
I 7 25×100
H 8 25×100
G 9 25×100

249

A 3 25×100
B 2 25×100
C 1 25×100
D 12 25×100
E 11 25×100
F 10 25×100

Hawthorne St.

237

L 16 25×100
K 17 25×100
J 18 25×100
I 19 25×100
H 20 25×100
G 21 25×100

238

A 15 25×100
B 14 25×100
C 13 25×100
D 24 25×100
E 23 25×100
F 22 25×100

Grape St.

235

L 28 25×100
K 29 25×100
J 30 25×100
I 31 25×100
H 32 25×100
G 33 25×100

234

A 27 25×100
B 26 25×100
C 35 25×100
D 36 25×100
E 25 25×100
F 34 25×100

Fir St.

222

L 40 25×100
K 41 25×100
J 42 25×100
I 43 25×100
H 44 25×100
G 45 25×100

223

A 39 25×100
B 38 25×100
C 37 25×100
D 48 25×100
E 49 25×100
F 46 25×100

Elm St.

221

L 52 25×100
K 53 25×100
J 54 25×100
I 55 25×100
H 56 25×100
G 57 25×100

220

A 51 25×100
B 50 25×100
C 49 25×100
D 60 25×100
E 59 25×100
F 58 25×100

Date St.

ASSESSMENT ROLL ..... STREET, ORDINANCE 188

1231

Lot No.	Block No.	LOCATION.	Ass. No. on Diagram	Frontage on ..... St. (In Feet.)	Rate Per Front Ft. Ass.	Amount of Assessment.	NAME OF CROSS STREET.	Frontage on Cross St.	Rate Per Front Ft. Ass. on 1/4 of Bl'k	Amount of Assessment.	OWNER'S NAME.	Total Amt. Assessed.	REMARKS.

State of California }
County of San Diego } S.S.
City of San Diego }

J. W. Burns being duly sworn on oath says: That he is the Agent of P. J. McCormick the Contractor named in the annexed assessment diagram & warrant: That said assessment for the total cost of certain Street work upon Front Street between the South line of J street and and the South side of Ivy street in said City, as more fully described therein and in the Contract for said work, with said P. J. McCormick, made by the Street Superintendent of said City dated the 3d day of January 1888, & filed as therein described upon certain lots and portions of lots or parcels of land and the unknown owners thereof for the sum of Nineteen Thousand two hundred and ninety five and 84/100 dollars ($19295 84/100) payable to P. J. McCormick his Agent or Assigns, was made, recorded and delivered by said Street Superintendent on the 1st day of March 1888 to affiant on behalf of said Contractor: That there were attached to the same and delivered to affiant in the same behalf at the same time by said Street Superintendent this diagram hereto attached, and a warrant in favor of said P. J. McCormick for collecting the said assessment upon which warrant this return is endorsed. That since the time affiant has received the several assessments marked on the margin of said roll opposite to them as paid, amounting to the aggregate sum of Seven Thousand seven hundred and ninety five and 06/100 dollars ($7795.06): That beside all personal demands affiant did whenever the words unknown is used in said Assessment Roll and table and where said assessments are not marked on the margin of said roll as paid, on the 30 of March 1888 and with 30 days from the date of said warrant and between the hours of 9 o'clock A. M. and 4 o'clock P. M. in behalf of said Contractor enter upon each of the corresponding lots and portions of lots and parcels of land assessed and with said assessment, diagram and warrant, and in a loud audible voice publickly make seperate demand for the payment of each of said assessments from the unknown owners and owners thereof upon each lot portion of lot or parcel of land for each of its own assessment, as specified in said assessment, but notwithstanding said demands the several sums of money assessed said roll against the several lots or parcels of land not marked as paid as aforesaid. Aggregating Eleven Thousand five hundred 84/100 Dollars ($11500 84/100) remains unpaid

J. W. Burns

Recorded May 15th 1888 } Subscribed and sworn to this 30th day of March A. D. 1888,
I. S. Palmer, Street Com.
by Jno. Fetzer, Dep.

J. O. W. Payne
Notary Public.

1325

ASSESSMENT ROLL ..... STREET, ORDINANCE 188

Lot No.	Block No.	LOCATION.	Ass. No. on Diagram	Frontage on ..... St. (In Feet.)	Rate Per Front Ft. Ass.	Amount of Assessment.	NAME OF CROSS STREET.	Frontage on Cross St.	Rate Per Front Ft. Ass. on ¼ of Bl'k	Amount of Assessment.	OWNER'S NAME.	Total Amt. Assessed.	REMARKS.

Cedar Street from the West side of Atlantic street to the City Park.

Assessment for Grading

State of California }
County of City of San Diego }

Whereas; on the 19th day of May 1887, the Board of Trustees of City of San Diego, State of California, duly passed its resolution to improve the grade of Cedar street from the West side of Atlantic street to the City Park (including the sidewalks thereof) and the entire crossings of said Cedar street with the streets intersecting the same except the crossings of said Cedar street with 3d 4th 5th & 6th streets and also that portion between 5th & 6th streets already graded, all in the City of San Diego, State of California, and

Whereas, on the 24th day of May, 1887 Bernard King, Superintendent of Streets of the City of San Diego caused to be duly posted along the line of said Cedar street and of the said contemplated improvements in the form and manner required by law due notice of the passage of said resolution, and

Whereas; on the 30th day of May 1887, Bernard King, Superintendent of Streets of said city caused a notice of said contemplated improvements in the form and manner required by law to be published for a period of five days in the San Diego Daily Union, a daily newspaper designated by said Board of Trustees published and circulated in said City, and

Whereas; after the expiration of ten days after the expiration of time of publication of said notice and after the expiration of fifteen days after the posting of the notices of said resolution of intention, to wit: On the 13th day of Aug. 1887, The Trustees of the City of San Diego did by resolution order said improvements to be made, and

Whereas; after due and legal notice inviting sealed proposals for the grading of said Cedar street as aforesaid and in full compliance with the law in all respects a contract for such grading was duly let to Goodbody & Sons on the 21st day of September 1887, and

Whereas, said Contractors have fullfilled their contract to the satisfaction of the undersigned Street Commissioner and ex-officio Superintendent of Streets of said City,

Now Therefore: In conformity with Section 8 Chapter 153 of the laws of 1885, twenty-sixth Session of the Legislature of the State of California and by virtue of the Authority duly conferred on me by law, there is hereby assessed on the following lots and parts of lots and against the owners thereof the several sums set opposite each of said lots or parts of lots, in the statement following which shows, the rate per front foot assessed, the amount of the assessment, the name of ~~the~~ owner of each lot or part of lot known to me and when unknown to me, the word unknown is written opposite the number of lot, the amount assessed thereon and the number of lot or portion of lot assessed

134

ASSESSMENT ROLL Cedar STREET, ORDINANCE 135 188

Lot No.	Block No.	LOCATION.	Ass. No. on Diagram	Frontage on Cedar St. (In Feet.)	Rate Per Front Ft. Ass.	Amount of Assessment.	NAME OF CROSS STREET.	Frontage on Cross St.	Rate Per Front Ft. Ass. on ¼ of Bl'k	Amount of Assessment.	OWNER'S NAME.	Total Amt. Assessed.	REMARKS.
9	287	Middletown.	1	100	2.2394	223 94					Unknown	223 94	✓ Paid
1	288	"	2	100	2.2394	223 94					Unknown	223 94	✓ Paid.
10	288	"	3							4 91	Unknown	4 91	✓ Paid
11	288	"	4							4 91	Unknown	4 91	✓ CONCLUSIVELY PRESUMED PAID
12	288	"	5	100	2.2394	223 94	California	50	.0982	14 73	Unknown	238 67	✓ Paid
13	287	"	6	100	2.2394	223 94	"	50	.0982	14 73	Unknown	238 67	✓ Paid
14	287	"	7							4 91	Unknown	4 91	✓ Paid
15	287	"	8							4 91	Unknown	4 91	✓ Paid 3/28
16	287	"	9							4 91	Unknown	4 91	✓ Paid
17	287	"	10							4 91	Unknown	4 91	✓ Paid
18	287	"	11							4 91	Unknown	4 91	✓ Paid
4	29	"	12							4 91	Unknown	4 91	✓ Paid
5	29	"	13							4 91	Unknown	4 91	✓ Paid.
6	29	"	14	100	2.2394	223 94	California	50	.0982	14 73	Unknown	238 67	✓ Pd. all Paid
1	28	"	15	100	2.2394	223 94	"	50	.0982	14 73	Unknown	238 67	✓ Paid on ⅔ 63 25
2	28	"	16							4 92	Unknown	4 92	✓ Paid
3	28	"	17							4 92	Unknown	4 92	✓ Paid
10	28	"	18							5 36	Unknown	5 36	✓ Paid 3/21
11	28	"	19							5 36	Unknown	5 36	✓ " 3/31
12	28	"	20	100	2.2394	223 94	Arctic	50	.10720	16 08	Unknown	240 02	✓ " "
7	29	"	21	100	2.2394	223 94	"	50	.10720	16 08	Unknown	240 02	✓ Paid
8	29	"	22							5 36	Unknown	5 36	✓ Paid
9	29	"	23							5 36	Unknown	5 36	✓ Paid
4	30	"	24							5 36	Unknown	5 36	✓ Paid
5	30	"	25							5 36	Unknown	5 36	✓ Paid 3/19
6	30	"	26	100	2.2394	223 94	Arctic	50	.10720	16 08	Unknown	240 02	✓ " 3/31
1	27	"	27	100	2.2394	223 94	"	50	.10720	16 08	Unknown	240 02	✓ Paid
2	27	"	28							5 36	Unknown	5 36	✓ Paid 3/27
3	27	"	29							5 36	Unknown	5 36	✓ Paid 3/22/88
12	27	"	30	100	2.2394	223 94					Unknown	223 94	✓ " 3/27
7	30	"	31	100	2.2394	223 94					Unknown	223 94	✓ " 3/31
6	31	"	32	100	2.2394	223 94					Unknown	223 94	✓ " 3/20
1	26	"	33	100	2.2394	223 94					Unknown	223 94	✓ CONCLUSIVELY PRESUMED PAID.
10	26	"	34							6 91	Unknown	6 91	✓ Paid 3/12
11	26	"	35							6 91	Unknown	6 91	✓ Paid 3/22/88
12	26	"	36	100	2.2394	223 94	Columbia	50	.13824	20 73	Unknown	244 67	✓ Paid
7	31	"	37	100	2.2394	223 94	"	50	.13824	20 73	Unknown	244 67	✓ Paid 3/20
8	31	"	38								Unknown	6 91	✓ " "
						3583 04				282 34		3865 38	

136

ASSESSMENT ROLL Cedar STREET, ORDINANCE 188

Lot No.	Block No.	LOCATION.	Ass. No. on Diagram	Frontage on Cedar St. (In Feet.)	Rate Per Front Ft. Ass.	Amount of Assessment.	NAME OF CROSS STREET.	Frontage on Cross St.	Rate Per Front Ft. Ass. on ¼ of Bl'k	Amount of Assessment.	OWNER'S NAME.	Total Amt. Assessed.	REMARKS.
9	31	Middletown	39							6 91	Unknown	6 91	✓ Paid 3/20
4	32	"	40							6 91	Unknown	6 91	Paid
5	32	"	41							6 91	Unknown	6 91	Paid 3/31
6	32	"	42	100	2.3394	233 94	Columbia	50	1382	30 73	Unknown	244 67	Paid
1	25	"	43	100	2.3394	233 94	"	50	1382	30 73	Unknown	244 67	✓ PRESUMED PAID CONCLUSIVELY
2	35	"	44							6 92	Unknown	6 92	✓ PRESUMED PAID CONCLUSIVELY
3	35	"	45							6 92	Unknown	6 92	✓ PRESUMED PAID CONCLUSIVELY
10	35	"	46							4 85	Unknown	4 85	✓ PRESUMED PAID CONCLUSIVELY
11	35	"	47							4 85	Unknown	4 85	✓ PRESUMED PAID CONCLUSIVELY
12	35	"	48	100	2.3394	233 94	State	50	.097	14 55	Unknown	238 49	✓ PRESUMED PAID CONCLUSIVELY
7	32	"	49	100	2.3394	233 94	"	50	.097	14 55	Unknown	238 49	PRESUMED PAID
8	32	"	50							4 85	Unknown	4 85	Paid 3/19
9	33	"	51							4 85	Unknown	4 85	Paid
11	33	"	52							4 85	Unknown	4 85	✓ Paid
5	33	"	53							4 85	Unknown	4 85	✓ Paid 3/24
6	33	"	54	100	2.3394	233 94	State	50	.097	14 55	Unknown	238 49	Paid 6/12-1901. D.C. Collin
1	24	"	55	100	2.3394	233 94	"	50	097	14 55	Unknown	238 49	Paid
2	24	"	56							4 85	Unknown	4 85	✓ Paid 3/22/88.
3	24	"	57							4 85	Unknown	4 85	✓ Paid
10	24	"	58							6 84	Unknown	6 84	✓ Paid 3/12
11	24	"	59							6 84	Unknown	6 84	✓ Paid
12	24	"	60	100	2.3394	233 94	Union	50	.1368	20 52	Unknown	244 46	✓ Paid
7	33	"	61	100	2.3394	233 94	"	50	.1368	20 52	Unknown	244 46	✓ Paid 3/ on a/c 8/14/88
8	33	"	62							6 84	Unknown	6 84	✓ CONCLUSIVELY PRESUMED PAID
9	33	"	63							6 84	Unknown	6 84	✓ Paid 3/31
4	6	"	64							6 84	Unknown	6 84	✓ Paid.
5	6	"	65							6 84	Unknown	6 84	✓ Paid 3/9
6	6	"	66	105	2.3394	235 14	Union	50	.1368	21 20	Unknown	256 34	✓ CONCLUSIVELY PRESUMED PAID
1	23	"	67	108.5	2.3394	242 97	"	50	.1368	21 69	Unknown	264 66	✓ all Paid 160- 4/14/88.
2	23	"	68							6 84	Unknown	6 84	✓ Paid
3	23	"	69							6 84	Unknown	6 84	Paid
	208½	Horton's	Add 70	70.8	2.3394	158 55				CONCLUSIVELY PRESUMED PAID	Unknown	158 55	✓ on a/c 58.50
	208½	"	71	73.2	2.3394	163 92				CONCLUSIVELY PRESUMED PAID	Unknown	163 92	✓ Paid in full by Estate 3/28 died
F	209	"	72	100	2.3394	233 94					Unknown	233 94	✓ Paid 3/29
A	208	"	73	100	2.3394	233 94					Unknown	233 94	✓ 50.00 on a/c
E	208½	"	74	100	2.3394	233 94					Unknown	233 94	✓ Paid 3/29
G	209	"	75	100	2.3394	233 94					Unknown	233 94	✓ " 3/7
F	210	"	76	100	2.3394	233 94					Unknown	233 94	✓ " 3/
						7394 84				594 02		7888 56	

LAW OFFICES
OF
LIER & COLLIER
KEATING BLOCK

DAVID C. COLLIER
D. C. COLLIER, JR.

SAN DIEGO, CALIFORNIA Apr 18th 1890

Dixon Secy
Board of P.W.

ar Sir:-

Please mark paid, the Cedar Street Assessment
anst Lot a Block 207 Hortons addition

Yours etc

Collier & Collier

ASSESSMENT ROLL Cedar STREET, ORDINANCE 137 188

LOT No.	BLOCK No.	LOCATION.	ASS. No. ON DIAGRAM	FRONTAGE ON Cedar St. (In Feet.)	RATE PER FRONT FT. ASS.	AMOUNT OF ASSESSMENT.	NAME OF CROSS STREET.	FRONTAGE ON CROSS ST.	RATE PER FRONT FT. ASS. ON ¼ OF BL'K	AMOUNT OF ASSESSMENT.	OWNER'S NAME.	TOTAL AMT. ASSESSED.	REMARKS.
A	209	Horton's Add	77	100	2.33¼	233 94					Unknown	233 94	✓ Paid april 1899.
L	209	"	78	100	2.33¼	233 94					Unknown	233 94	✓ CONCLUSIVELY PRESUMED PAID
G	210	"	79	100	2.33¼	233 94					Unknown	233 94	✓ Paid 3/22
F	211	"	80	100	2.33¼	233 94					Unknown	233 94	✓ Paid
A	206	"	81	100	2.33¼	233 94					Unknown	233 94	✓ Paid $100.00 on acct
L	206	"	82	100	2.33¼	233 94					Unknown	233 94	✓ Paid 3/10
G	211	"	83	100	2.33¼	233 94					Unknown	233 94	✓ " 3/28
F	212	"	84	100	2.33¼	233 94					Unknown	233 94	✓ " 3/10
A	205	"	85	100	2.33¼	233 94					Unknown	233 94	✓ Paid $100.00 on acct 12/26/90 Full
L	205	"	86	100	2.33¼	233 94					Unknown	233 94	✓ Paid 3/28
G	212	"	87	100	2.33¼	233 94					Unknown	233 94	✓ Paid
F	213	"	88	100	2.33¼	233 94					Unknown	233 94	✓ Paid
A	204	"	89	100	2.33¼	233 94					Unknown	233 94	✓ Paid 3/1/90
L	204	"	90	100	2.33¼	233 94					Unknown	233 94	✓ Paid 3/24
G	213	"	91	100	2.33¼	233 94					Unknown	233 94	✓ " 3/28
6	8	Carruthers Add.	96	100	2.33¼	233 94					Unknown	233 94	Paid-Cancelled 1/22/93
1	7	"	97	100	2.33¼	233 94					Unknown	233 94	Paid-Cancelled 1/22/93 92
12	7	"	98	100	2.33¼	233 94					Unknown	233 94	Paid-Cancelled 1/92
7	8	"	99	100	2.33¼	233 94					Unknown	233 94	✓ Paid 3/24
6	9	"	100	100	2.33¼	233 94					Unknown	233 94	✓ " 3/27
1	10	"	101	100	2.33¼	233 94					Unknown	233 94	✓ Paid 3/6/91
10	10	"	102							2 00	Unknown	2 00	✓ Paid 3/27
11	10	"	103							2 00	Unknown	2 00	✓ Paid 3/6/91
12	10	"	104	100	2.33¼	233 94	Eighth	50	.04032	6 04	Unknown	239 98	✓ Paid 3/6/91
7	9	"	105	100	2.33¼	233 94	"	50	.04032	6 04	Unknown	239 98	✓ Paid 3/27
8	9	"	106							2 00	Unknown	2 00	✓ "
9	9	"	107							2 00	Unknown	2 00	✓ "
4	16	"	108							2 00	Unknown	2 00	✓ Paid
5	16	"	109							2 00	Unknown	2 00	✓ Paid
26	16	"	110	100	2.33¼	233 94	Eighth	50		6 04	Unknown	239 98	✓ Paid
1	15	"	111	100	2.33¼	233 94	"	50		6 04	Unknown	239 98	✓ Paid
2	15	"	112							2 00	Unknown	2 00	✓ Paid
3	15	"	113							2 00	Unknown	2 00	✓ Paid
12	15	"	114	100	2.33¼	233 94					Unknown	233 94	✓ Paid
7	16	"	115	100	2.33¼	233 94					Unknown	233 94	✓ Paid
6	17	"	116	100	2.33¼	233 95					Unknown	233 95	✓ Paid
1	18	"	117	100	2.33¼	233 95					Unknown	233 95	✓ CONCLUSIVELY PRESUMED PAID
12	18	"	118	100	2.33¼	233 95					Unknown	233 95	✓ Paid
						14013 07				634 34		14649 41	