Proportional

ASSESSMENT No 4. ROLL Fourth ST., SAN DIEGO, CALIFORNIA.

Fir to Ivy

LOT No.	BLOCK No.	LOCATION.	ASS. No. ON DIAGRAM.	FRONT'GE ON ....St. (In Feet)	RATE PER FRONT FT. ASS.	AMOUNT OF ASSESSMENT.	NAME OF CROSS ST.	FRONTAGE ON CROSS ST.	RATE PER FRONT FT. ASS. ON ¼ OF BLK.	AMOUNT OF ASSESSMENT.	OWNER'S NAME.	TOTAL AM'T ASSESSED.	REMARKS.

Contractors Return.

State of California
County of San Diego } S.S.
City of San Diego

R. B. Thomas, being duly sworn, says he is the agent for the Excelsior Paving company, the contractor named in the annexed assessment, diagram, and warrant; that said assessment for the total cost of certain street work upon Fourth street, between the north line of Fir street and the south line of Ivy street in said City, as more fully described therein, and in the contract for said work with said Excelsior Paving Company made by the street superintendent of said city, dated the third day of May A.D. 1890, levied as therein described upon certain lots, portions of lots, or parcels of land and the unknown owners thereof, for the proportionate sum of Eight thousand Eight hundred and ... Dollars ($8800 64/100) payable in gold coin to the Excelsior Paving Company, its agents or assigns, was ... recorded and delivered by said street superintendent on the 7th day of January A.D. 1891, to affiant ... behalf of said contractor; that there were attached to the same and delivered to the same in the ... behalf at the same time by said street superintendent, his diagram thereto attached, and a warr... in favor of the Excelsior Paving Company for collecting said assessment, upon which warrant ... return is endorsed; that in case of all assessments, therein described, but not included in the following table, affiant has, since the date last aforesaid, in the manner hereinafter descri... and in behalf of said contractor, made demand upon and received full payment from the ow... of each and all assessed lots and lands; that with said assessment, diagram and warrant, and pres... and exhibiting the same in every instance, he did on the days noted in the following table under the head of "Dates of Demand," call upon all the persons designated in said table as ow... and claiming, or reputed to be such, and also wherever so specified, upon the persons named as the ag... of owners who were absent from this city and therefore could not conveniently be found, and did in ... same manner and behalf demand from each of said persons, except as hereinafter otherwise specif... payments of each and all amounts therein or hereinafter stated to have been assessed upon his lots, por... of lots, or parcels of land, marked both in said assessment and in said table with corresponding numbers in red ink; and that besides all personal demands, affiant did, wherever the word "Unknow... is used both in said assessment and in said table, on the 7th day of February A.D. 1891 within thirty da... from the date of said warrant, and between the hours of 11 a.M. and 5 p.M. in behalf of said contr... enter upon each of the corresponding lots, portions of lots, and parcels of land assessed, and with sa... assessment, Diagram and warrant, and in a loud, audible voice, publicly make separate demands, ... the payment of each of said assessments from the unknown owner and owners thereof, upo... each lot, portion of lot or parcel of land, for each of its own assessments as specified ... said assessment; but that notwithstanding said demands, the following totals of the said assessed sums remain unpaid and due, to wit;

Demand made upon or owner.		Assessment Number	Date of Demand	Assessments due and Unpaid For Frontage Dollars	cents	For crossings Dollars	cents	Subsequent payme...
A. G. Gassen	a/k/ Unknown	79	January 17th 1891 & February 2nd 1891	197	30			CONCLUSIVELY PRESUMED PAID
A. G. Gassen	a/k/ Unknown	80	Janary 17th 1891 & February 2nd 1891	197	30			CONCLUSIVELY PRESUMED PAID
G. W. Stuart	a/k/ Unknown	81	January 12th 1891 and February 2nd 1891	127	84			CONCLUSIVELY PRESUMED PAID
Mrs S L Loring	a/k/ Unknown	81½	January 14th 1891 & February 2nd 1891	39	46			CONCLUSIVELY PRESUMED PAID
Mrs S L Loring	a/k/ unknown	82	January 14th 1891 & Febguary 2nd 1891	197	30	42	44½	CONCLUSIVELY PRESUMED PAID
Mrs L. M. Crigh	a/k/ unknown	84	February 2nd 1891	197	30	27	34	CONCLUSIVELY PRESUMED PAID
A. W. Hatten	a/k/ unknown	85	February 2nd 1891	197	30	127	34	CONCLUSIVELY PRESUMED PAID
J. C. Stone	a/k/ unknown	86	February 2nd 1891	197	30	42	44½	CONCLUSIVELY PRESUMED PAID
D. L. Y Loring	a/k/ Unknown	90	January 14th 1891 & February 2nd 1891	197	30	127	34	Paid in full by L Y ...
Wm A. Gamble	a/k/ Unknown	91	February 2nd 1891	197	30	127	34	Paid in full Feby 13th 18...
Wm A. Gamble	a/k/ unknown	92	Februray 2nd 1891	197	30	42	44½	Paid in full Feby 13th ...
J. G. Witherby	a/k/ unknown	93	February 2nd 1891	197	30	42	44½	Paid Mch 7th 1891
J. G. Witherby	a/k/ Unknown	94	February 2nd 1891	197	30	42	44½	Paid " 7th 1891
I. L. Palmer	a/k/ Unknown	95	January 12th 1891 & February 2nd 1891	197	30	42	44½	CONCLUSIVELY PRESUMED PAID
L. D. Hater & Co	a/k/ Unknown	95½	February 2nd 1891			8	47	CONCLUSIVELY PRESUMED PAID
I. L. Palmer	a/k/ unknown	96	January 12th 1891 & February 2nd 1891	197	30	118	87	CONCLUSIVELY PRESUMED PAID
Thos Rafferty	a/k/ unknown	103	February 2nd 1891	197	30	127	34	Paid in full Feby 12th 1...

Proportional No 4

ASSESSMENT ROLL Fourth ST., SAN DIEGO, CALIFORNIA.

Fir to Ivy

No.	Block No.	Location.	Ass. No. on Diagram.	Front'ge on ....St. (In Feet)	Rate Per Front Ft. Ass.	Amount of Assessment.	Name of Cross St.	Frontage on Cross St.	Rate Per Front Ft. Ass. on ½ of Blk.	Amount of Assessment.	Owner's Name.	Total Am't Assessed. For Frontage Dollars	cents	For Crossings Dollars	cents	Remarks.
		Demand made upon as owner				Assessment Number	Date of Demand				Assessment due and Unpaid					Subsequent payments
		Thos Raftery	W/	unknown		104	February 2nd 1891					197	30	42	44½	Paid in full Feby 17/1891 JCB
		Nat Kennedy	W/	Unknown		105	January 12th 1891 &		February 2nd 1891			197	30	42	44½	CONCLUSIVELY PRESUMED PAID
		Cascom Bros	W/	Unknown		106	February 2nd 1891					197	30			CONCLUSIVELY PRESUMED PAID
		Mrs E. D. Buell	W/	Unknown		107	February 2nd 1891					197	30			Paid Feby 4/91 E. F. B

R. B. Thomas.

Subscribed and sworn to this third day of February A.D. 1891 before me,

L. F. Doolittle

Notary Public.

Filed this third day of February A.D. 1891

Amos Pettingell

Superintendent of streets of city of San Diego

Recorded February Fourth A.D. 1891

Amos Pettingell Superintendent of streets of city of San Diego.

I hereby complete and sign the foregoing record from page 166 to page 171 both inclusive, of the assessment, Diagram, Warrant, Certificate of the City Engineer and contractors return, and on pages 171, 172 + 173 of the records of contracts of the original contract made with the Excelsior Paving Company for the work therein described upon Fourth street from the north line of Fir street to the south line of Ivy street

Office of the Superintendent of streets San Diego California, this 4th day of February A.D. 1891

Amos Pettingell Superintendent of streets

ASSESSMENT ROLL 6th ST., SAN DIEGO, CALIFORNIA.

Sidewalks

LOT No.	BLOCK No.	LOCATION.	ASS. No. ON DIAGRAM.	FRONT'GE ON ....ST. (In Feet)	RATE PER FRONT FT. ASS.	AMOUNT OF ASSESSMENT.	NAME OF CROSS ST.	FRONTAGE ON CROSS ST.	RATE PER FRONT FT. ASS. ON ½ OF BLK.	AMOUNT OF ASSESSMENT.	OWNER'S NAME.	TOTAL AM'T ASSESSED.	REMARKS.

Pursuant to state I Amos Pettingell, as superintendent of streets of the city of San Diego, in County of San Diego and State of California, do hereby assess and apportion as shown herein and in the diagram attached hereto, upon certain lots, portions of lots, and parcels of land to wit:

Lot "L", the North ½ of lot "K", the North ½ of lot "I", and the North ½ of lot "H," Block 87 Hortons addition fronting on Sixth Street in said city between the south line of G street and the North line of H street, the sum of Four hundred twenty eight 18/100 Dollars; ($428.18) to be paid in gold coin to Joseph Kelley, his agents or assigns, to cover the sum due (including incidental expenses) for the work of constructing an artificial stone or concrete sidewalk between said lines, and in front of said property, as said work is more particularly specified in my official contract therefor with said Joseph Kelley, dated the Ninth day of March A.D. 1891.

All of said work has been performed and materials furnished in conformity with the specifications and under my direction and to my satisfaction and acceptance.

And because the names of the owners of said assessed property are unknown to me, I hereunto write the word "Unknown" opposite the number of the lot, and the amount assessed thereon and the number of each lot, portion of a lot, or parcel of land assessed.

Total cost of the work is $428.18 as follows:

Contract cost of sidewalking 1687.5 square feet @ .24.324 cents $ 410.55

Incidental expenses; City Engineer $10.00

Printing &c 7.63 17.63

Total Cost. $ 428 18

Number of feet frontage assessed 125.

Rate per front foot $ 3.42.54

which is assessed and apportioned as follows, upon

Owner	Assessment Number	Location Hortons Addition Lot	Block	Frontage Assessment Number feet	Total Assessment $ cents	Payments
Unknown	1	L	87	50	171 26	CONCLUSIVELY PRESUMED PAID
Unknown	2	N½ K	87	25	85 64	CONCLUSIVELY PRESUMED PAID
Unknown	3	N½ I	87	25	85 64	CONCLUSIVELY PRESUMED PAID
Unknown	4	N½ H	87	25	85 64	CONCLUSIVELY PRESUMED PAID

At said city of San Diego April 10th 1891.

Amos Pettingell Superintendent of streets of the city of San Diego Calif.

Recorded April 11th 1891

Amos Pettingell Superintendent of streets of said city.

Warrant.

By virtue hereof I Amos Pettingell, Superintendent of streets of the city of San Diego, county San Diego, and State of California, by virtue of the authority vested in me as said Superintendent of streets do authorize and empower Joseph Kelley, his agents or assigns to demand and receive the several assessments upon the assessment and diagram hereto attached and this shall be his warrant for the same.

San Diego California April 10th A.D. 1891

Amos Pettingell Superintendent of streets of the City of San Diego California

Countersigned by Douglas Gunn

Mayor of the City of San Diego California.

ASSESSMENT ROLL 6th ST., SAN DIEGO, CALIFORNIA.

Sidewalk

No.	Block No.	Location.	Ass. No. on Diagram.	Front'ge on ....St. (In Feet)	Rate Per Front Ft. Ass.	Amount of Assessment.	Name of Cross St.	Frontage on Cross St.	Rate Per Front Ft. Ass. on ¼ of Blk.	Amount of Assessment.	Owner's Name.	Total Am't Assessed.	Remarks.

Certificate of City Engineer.

I Thomas M Shaw city Engineer of the city of San Diego, county of San Diego, and state of California, do hereby certify that the work of constructing sidewalks on Sixth street, between the South line of G street and the North line of H street, was performed in accordance with the surveys and other Engineering work done by me, and under my direction and that the cost and expenses thereof were correctly estimated by me.

San Diego California April 10th A.D. 1891.

Thomas M Shaw City Engineer
of the city of San Diego Calif.

I Amos Pettingell, superintendent of Streets of the city of San Diego California, do hereby certify that the foregoing, Assessment, Diagram, Warrant + certificat of the city Engineer were duly recorded in my Office this 11th day of April A.D. 1891

Amos Pettingell
Superintendent of Streets.

DIAGRAM

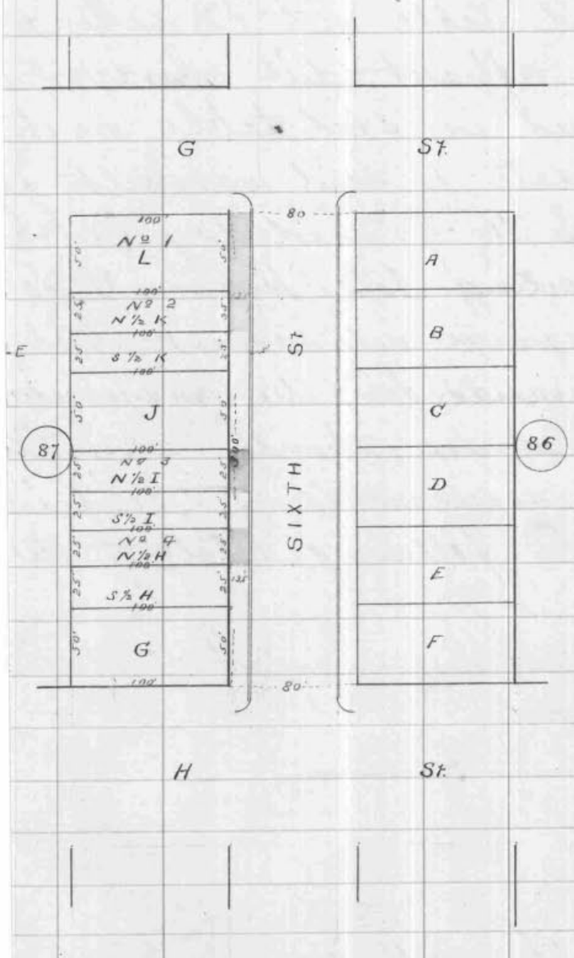

Exibiting Sixth St. from the south line of G St. to the north line of H St in the City of San Diego on which work has been done under my official contract as Superintendent of Streets of said City with Joseph Kelley dated the 9th day of March 1891 for the sidewalking with artificial stone or concrete and showing the relative location of each district, lot or portion of lot to the work done: numbered to correspond with the numbers in the assessment and showing the number of feet fronting or number of lots assessed for said work contracted for and performed:

Herein No is used as the contraction of the word number and St. for the word street, the marks ' and " mean respectively feet and inches.

Lot letters are shown in black ink.

Block numbers are shown in circles

At said City of San Diego this 10th day of April A.D. 1891

Amos Pettingell Street Superintendent of City of San Diego

Recorded April 11th A.D. 1891

Amos Pettingell Street Superintendent of City of San Diego.

ASSESSMENT ROLL Sixth ST., SAN DIEGO, CALIFORNIA.

Sidewalk

LOT No.	BLOCK No.	LOCATION.	ASS. No. ON DIAGRAM.	FRONT'GE ON .....ST. (In Feet)	RATE PER FRONT FT. ASS.	AMOUNT OF ASSESSMENT.	NAME OF CROSS ST.	FRONTAGE ON CROSS ST.	RATE PER FRONT FT. ASS. ON ¼ OF BLK.	AMOUNT OF ASSESSMENT.	OWNER'S NAME.	TOTAL AM'T ASSESSED.	REMARKS.

Contractors Return

State of California
County of San Diego } ss
City of San Diego

T. H. Lufkin being first duly sworn says, that he is the agent of Joseph Kelley, the contractor named in the annexed assessment, diagram and warrant, that said assessment for the total cost of certain street work upon Sixth street between G and H streets in the city of San Diego, County of San Diego, State of California as more fully described therein and in the contract for said work with said Joseph Kelley the said contractor, made by the superintendent of streets of said city, dated March 9th 1891, levied as therein described upon certain lots, portion of lots and parcels of land and the unknown owners thereof, for the sum of Four hundred and twenty Eight 18/100 Dollars ($428.18) payable in gold coin of the United States of America, to said Joseph Kelley his agent or assigns, was made, recorded and delivered by said Street Superintendent on the 11th day of April 1891, to this affiant in behalf of said contractor, that they were attached to the same and delivered to the same in the said behalf, at the same time by said Superintendent of streets, his diagram therein attached on a warrant in favor of said Joseph Kelley, for collecting said assessments, upon which warrant this return is endorsed; that in case of all the assessments therein described, but not included in the following table, affiant has, since the date last aforesaid and in the manner herein described, and in behalf of said contractor made demand upon and received payment from the owners of each and all lots, portion of lots and parcels of land so assessed; that with said assessment, diagram and warrant, and presenting and exhibiting the same in every instance, he did on the dates in the following table under the head of "Dates of Demand" call upon and the persons designated in said table as owners, and claiming or reputed to such owners, and also when so specified as such, upon the persons named as the agents of owners who where absent from this city and therefore could not conveniently be found, and in the same manner and in the same behalf, demand of each of said persons, except as hereinafter otherwise specified, payment of each and all amounts therein or hereinafter stated to have been assessed upon his lots, portion of lots or parcel of land marked both in said assessment and in said assessment and in said table with corresponding numbers in red ink; that besides all personal demands, affiant did, wherever the word "unknown" is used both in said assessment and in said table on the 7th day of May 1891 and within thirty days from the date of said warrant, and between the hours of 9 o'clock A. M. and 4 o'clock P. M. of said day in behalf of said contractor, enter upon each of the corresponding lots, portion of lots and parcels of land assessed and with said assessment, diagram and warrant, and in a loud and audible voice, publicly make separate demands for the payment of each of said assessments from the unknown owner or owners thereof, upon each lot, portion of lot or parcel of land with each of its own assessments as specified in said assessment; but that notwithstanding such demands the following totals of the assessed sums remain due and unpaid to wit:

Demand made upon as Owners.	Assessment Number	Dates of Demand 1891	Assessments due and unpaid $	cts	Subsequent Payments
H. Ormerd and Unknown	1	May 7	171	26	
H. Ormerd and Unknown	2	May 7	85	64	
			256	90	

T. H. Lufkin affiant.

Sworn and Subscribed to before me this 8th day of May 1891
Filed this 8th day of May 1891
Amos Pettingill Street Superintendent

Fred G. Whitehead Notary Public.
Recorded this 8th day of May 1891
Amos Pettingill Street Superintendent

ASSESSMENT ROLL ..... ST., SAN DIEGO, CALIFORNIA.

No.	Block No.	Location.	Ass. No. on Diagram.	Front'ge on .....St. (In Feet)	Rate Per Front Ft. Ass.	Amount of Assessment.	Name of Cross St.	Frontage on Cross St.	Rate Per Front Ft. Ass. on ½ of Blk.	Amount of Assessment.	Owner's Name.	Total Am't Assessed.	Remarks.

I hereby complete and sign the foregoing record from page 172 to page 175 both inclusive of the assessment, Diagram, Warrant, Certificate of the City Engineer and Contractors, and on pages 195 + 196 of the record of contracts of the original contract made with Joseph Kelley for the work therein described upon Sixth Street between G and H Streets in said City.

Office of the Superintendent of Streets San Diego California
This 8th day of May A.D. 1891

Amos Pettingill Superintendent of Streets of said City.

OWNERS	ASSESSED UPON: Assessment Number	Block	Tract or Subdivision	Lot	Front Feet	Feet on Crossing	Frontage Assessment Dollars	Frontage Assessment Cents	Termination Assessment Dollars	Termination Assessment Cents	Opposite Termination Assessment Dollars	Opposite Termination Assessment Cents	Crossing Assessment Dollars	Crossing Assessment Cents	Total Assessment Dollars	Total Assessment Cents	Demands made upon as Owners.	Assessment Numbers.	Date of Demand. 189	Assessment Due and Unpaid. Dollars	Assessment Due and Unpaid. Cents	SUBSEQUENT
Unknown	1	9	Sherman's	1	25-25		22	89	13	98					36	87	Unknown	1	Aug 19, 1904	36	87	Paid Fe
Unknown	2	9	Sherman's	2	50-50		45	66	27	94					73	60	Unknown	2	Aug 19, 04	73	60	Paid Fe
Unknown	3	9	Sherman's	5	50-50	50-50	45	66	27	94	2	98	1	70	78	28	Unknown	3	Aug 19. 04	78	28	Paid Aug
Unknown	4	9	Sherman's	6	50-50	50-50	45	66	27	94	2	98	1	70	78	28	Unknown	4	Aug. 19. 04	78	28	Paid Au
Unknown	5	9	Sherman's	7	50-50	50-50	45	66	27	94	2	98	1	70	78	28	Unknown	5	Aug. 19. 04	78	28	Paid Fe
Unknown	6	9	Sherman's	8	50-50	184 19/184 19	45	66	27	94	11	00	6	26	90	86	Unknown	6	Aug. 19. 04	90	86	Paid Fe
Unknown	7	16	Bulverwell & Taggart	5. 22 485/ft.		485 522-222 485					1	34		76	2	10	Unknown	7	Aug 19. 04	2	10	Paid. 3
Unknown	8	16	Sherman's	12		150-150					18	87	8	53	27	40	Unknown	8	Aug 19. 04	27	40	Paid Sep
Unknown	9	16	Sherman's	11		50-50					6	29	2	85	9	14	Unknown	9	Aug 19. 04	9	14	Paid Sep
Unknown	10	16	Sherman's	10		50-50					6	29	2	85	9	14	Unknown	10	Aug 19. 04	9	14	Paid in fu
Unknown	11	15	Sherman's	3		50-50					6	29	2	85	9	14	Unknown	11	Aug 19. 04	9	14	Paid in
Unknown	12	15	Sherman's	2		50-50					6	29	2	85	9	14	Unknown	12	Aug 19. 04	9	14	Paid 57
Unknown	13	15	Sherman's	1		150-150					18	87	8	53	27	40	Unknown	13	Aug. 19. 04	27	40	Paid 57
Unknown	14	4	Sherman's	6		150-150					18	87	8	53	27	40	Unknown	14	Aug 19. 04	27	40	Paid 7 Paid on $46
Unknown	15	4	Sherman's	5		50-50					6	29	2	85	9	14	Unknown	15	Aug. 19. 04	9	14	Paid in fu
Unknown	16	4	Sherman's	4		33 39/33 39					4	20	1	90	6	10	Unknown	16	Aug 19. 04	6	10	Paid Feb
Unknown	17	19	Bulverwell	5		21 82/21 82					2	74	1	24	3	98	Unknown	17	Aug. 19. 04	3	98	Paid 6
Unknown	18	18	Bulverwell	4		21 78/21 78					2	73	1	23	3	96	Unknown	18	Aug 19. 04	3	96	Paid in
Unknown	19	3	Sherman's	9		33 34/33 34					4	19	1	89	6	08	Unknown	19	Aug 19. 04	6	08	Paid in
Unknown	20	3	Sherman's	8		50-50					6	29	2	85	9	14	Unknown	20	Aug 19. 04	9	14	Paid in
Unknown	21	3	Sherman's	7		150-150					18	87	8	53	27	40	Unknown	21	Aug 19. 04	27	40	Paid in
Unknown	22	13	Sherman's	1	50-50		45	67	27	94					73	61	Unknown	22	Aug. 19. 04	73	61	Paid in fu
Unknown	23	6	Sherman's	6		150-150					18	63	8	43	27	06	Unknown	23	Aug 19. 04	27	06	CONCLUSIVE PRESUMED
Unknown	24	6	Sherman's	5		50-50					6	21	2	81	9	02	Unknown	24	Aug 19. 04	9	02	CONCLUSIVE PRESUMED PA
Unknown	25	6	Sherman's	4		33 65/33 65					4	18	1	89	6	07	Unknown	25	Aug 19. 04	6	07	CONCLUSIVE PRESUMED PA
Unknown	26	67	Bulverwell & Taggart	5		22 1/2 22 1/2					2	75	1	24	3	99	Unknown	26	Aug 19. 04	3	99	CONCLUSIVE PRESUMED
					325	1622 725																
					325	1622 725	29	86	181	62	180	13	83	97	742	58						

ASSIGNMENT

On this 19th day of Aug.,1904,I,Jos Kelly,for a valuable consideration do hereby transfer,set over and assign to Warren M.Crouse, of the City of San Diego,County of San Diego,State of California, all those certain,particular and specified accounts due me,which accounts are itemized and set forth in the assignment and diagram hereto attached and made a part of this assignment for that certain street work including the sidewalking of "H" street in the City of San Diego,County of San Diego,State of California from the East line of Sixteenth street to the West line of Twenty-fifth street, and that the total sum of accounts hereby assigned is $742.58.

And I further assign under the same conditions to the said Warren M. Crouse any and all liens that may attach to the property described in said annexed assessment and diagram,by virtue of the work done by me in completing the contract for the sidewalking and curbing the said "H" street in the City of San Diego,County of San Diego,State of California,from the East line of Sixteenth street to the West line of Twenty-fifth street,and this assignment is intended and shall have the same effect as if each and every account and each and every lien to secure the payment of said account was severally assigned to the said Warren M. Crouse.

Joseph Kelly

DIAGRAM

Exhibiting SK Street and its intersecting streets from the East line of Sixteenth Street to the West line of Twenty-fifth Street, in the City of San Diego, California, on which work has been done under my official contract as Street Superintendent of said City, with Joseph Kelly dated the 23rd day of June A. D. 1904, for the Sidewalking & Curbing of said SK Street, as is more particularly described in said contract; showing the relative location of each district, lot, portion of lot, or parcel of land assessed, to the work done; numbered in red ink to correspond with the red ink numbers in the assessment; and showing the number of feet fronting, assessed for said work contracted for and performed. Herein "No." is used for the word "number", and "ft." for the word "feet". The marks ′ and ″ mean respectively "feet" and "inches." Figures in black ink next to property lines show, each, the length of said line in feet. Other figures in black ink show the numbers of the lots.

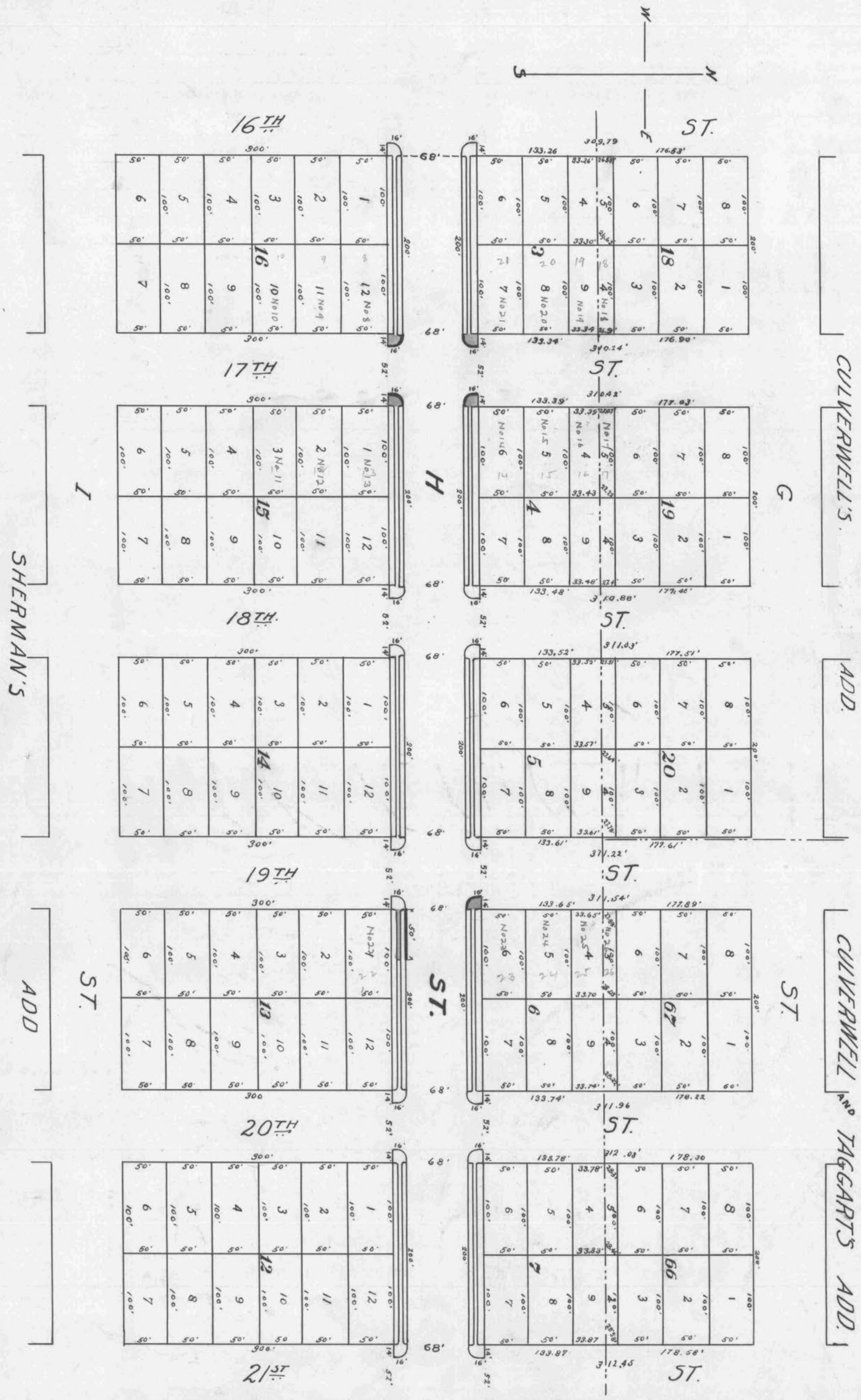

The said Culverwell's Addition being a sub-division of the S.W. ¼ of Pueblo Lot 1148, in the City of San Diego, California according to the official Map thereof filed in the office of the Recorder of San Diego County, California, the 3rd day of June 1870.

The said Sherman's Addition being a sub-division of Pueblo Lot 1155, in the City of San Diego, California, according to the official Map thereof filed in the office of the Recorder of San Diego County, California on the 9th. day of November, 1872.

The said Culverwell and Taggart's addition being a subdivision of the E. ½ of Pueblo Lot 1148 in the City of San Diego California. according to the official map thereof filed in the office of the Recorder of San Diego County California on the 8th day of January 1870.

At said City of San Diego, California, this 16 day of Aug. A. D. 1904

Samuel W Hackett
Superintendent of Streets of the City of San Diego, California

Recorded Aug 16 A. D. 1904

Samuel W Hackett
Superintendent of Streets of the City of San Diego, California

DIAGRAM

Exhibiting H Street and its intersecting streets from the East line of Fifteenth Street to the West line of Twenty-fifth Street, in the City of San Diego, California, on which work has been done under my official contract as Street Superintendent of said City, with Joseph L. Kelly dated the 23rd day of June A. D. 1904, for the Sidewalking Curbing of said H Street, as is more particularly described in said contract; showing the relative location of each district, lot, portion of lot, or parcel of land assessed, to the work done; numbered in red ink to correspond with the red ink numbers in the assessment; and showing the number of feet fronting, assessed for said work contracted for and performed. Herein "No." is used for the word "number", and "ft." for the word "feet". The marks ′ and ″ mean respectively "feet" and "inches." Figures in black ink next to property lines show, each, the length of said line in feet. Other figures in black ink show the numbers of the lots.

143

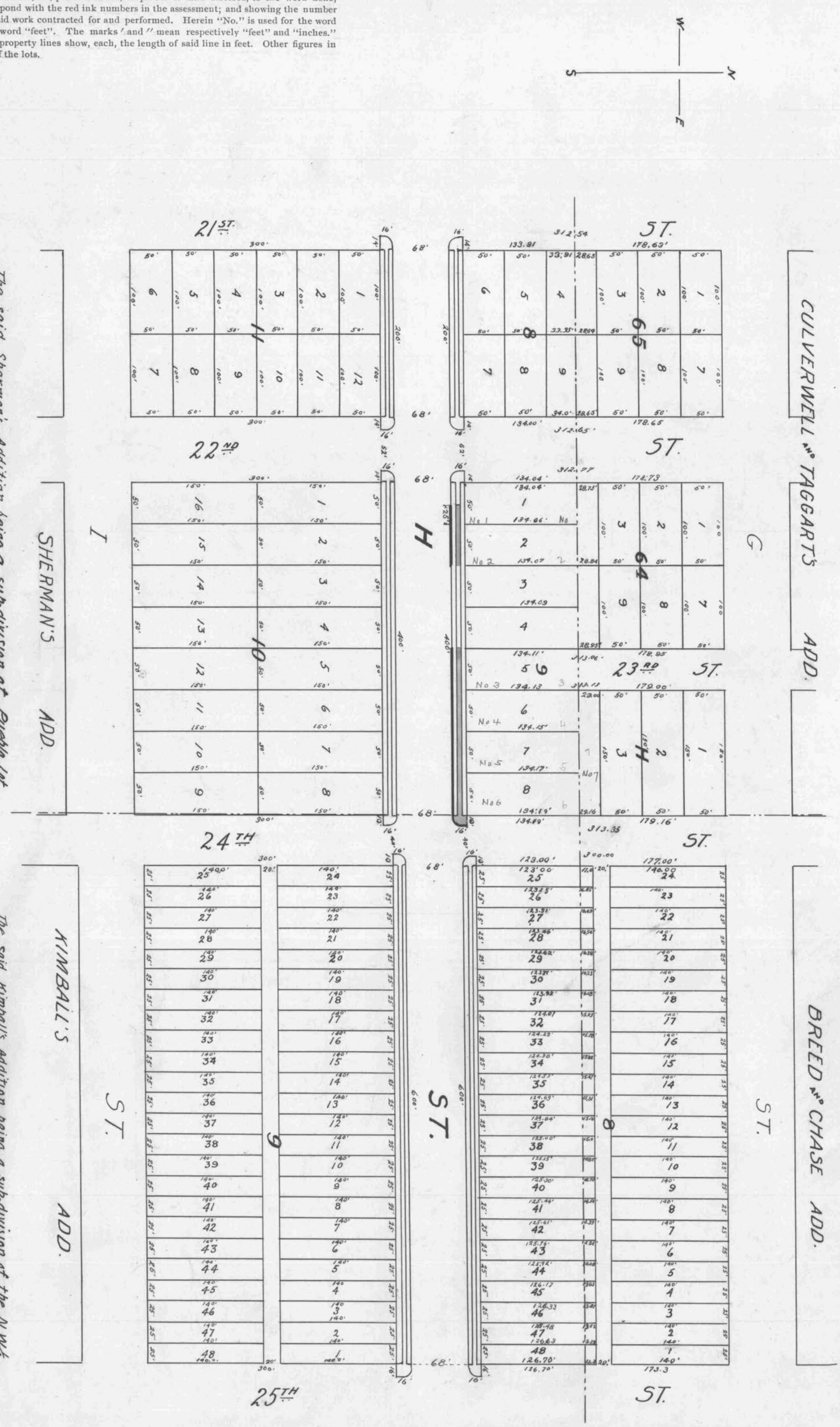

The said Culverwell and Taggarts addition being a subdivision of the E.½ of Pueblo Lot 1148 in the City of San Diego California according to the official map thereof filed in the office of the Recorder of San Diego. County California on the 8th day of January 1870.

At said City of San Diego, California, this 16 day of Aug. A. D. 1904

Samuel W. Hackett
Superintendent of Streets of the City of San Diego, California

Recorded 16th Aug. A. D. 1904

Samuel W. Hackett
Superintendent of Streets of the City of San Diego, California

E.L.B

OWNERS	ASSESSED UPON						Frontage Assessment		Assessment		Assessment		Assessment		Total Assessment.		Demands made upon as Owners.	Assessment Numbers.	Date of Demand.	Assessment Due and Unpaid.		SUBSEQUENT
	Assessment Number	Block	Tract or Subdivision	Lot	Front Feet	Feet on Crossing	Dollars	Cents	Dollars	Cents	Dollars	Cents	Dollars	Cents	Dollars	Cents			189	Dollars	Cents	
			Done at San Diego Aug. 16, 1904.																			
			Samuel W Hackett																			
			Superintendent of Streets City of San Diego, California																			
			Recorded August 16, 1904																			
			Samuel W. Hackett																			
			Superintendent of Streets City of San Diego, California																			
			I Samuel W Hackett Superintendent of Streets City of San Diego California do hereby certify that all charges herein stated are correct and the computations and calculations of this assessment are correct																			
			Samuel W Hackett																			
			Superintendent of streets of the City of San Diego. California																			
			Recorded August 16, 1904																			
			Samuel W Hackett																			
			Superintendent of Streets of the City of San Diego. California																			

CERTIFICATE OF THE CITY ENGINEER.

I, G. A. D'Hemecourt City Engineer of the City of San Diego, in the County of San Diego, State of California, do hereby certify that the work of Sidewalking & Curbing 14 Street from the East line of Sixteenth Street to the West line of Twenty fifth Street was performed in accordance with the surveys and the engineering work done by me and under my direction; and that the quantities thereof were correctly given by me to the Superintendent of Streets, and said work is in accord with the official grade of said street.

G. A. D'Hemecourt
City Engineer of the City of San Diego, California.

Dated at San Diego, Calif. Aug 14th 189 1904

Recorded Aug 16 189 1904

Samuel W. Hackett
Superintendent of Streets of the City of San Diego, California.

(Affiant's name)

Wm. M. Crouse

Subscribed and sworn to this 19th day of August A. D. 189 1904, before me

[SEAL.] W. F. Ludington
Notary Public

Filed this 20 day of Aug. A. D. 189 1904

Samuel W Hackett
Street Superintendent of the City of San Diego

Recorded Aug 20 A. D. 189 1904

Samuel W Hackett
Street Superintendent of the City of San Diego

WARRANT.

By Virtue Hereof, I, Samuel W. Hackett Street Superintendent of the City of San Diego, County of San Diego, and State of California, by virtue of the authority vested in me as said Street Superintendent, do authorize and empower Joseph Kelly his agents or assigns, to demand and receive the several assessments upon the assessment and diagram hereto attached, and this shall be his warrant for the same.

San Diego, Aug. 16 A. D. 189 1904

Samuel W. Hackett
Street Superintendent of City of San Diego.

Countersigned by Frank P. Fray
Mayor of City of San Diego.

Recorded Aug. 16 A. D. 189 1904 Samuel W Hackett
Street Superintendent of City of San Diego.

CERTIFICATE OF RECORD.

I hereby complete and sign the foregoing record, from page ..... to page ..... both inclusive, of the Assessment, Diagram, Warrant, Certificate of the City Engineer, Contractor's Return and also in the Book of "Contracts and Bonds," the recorded Contract and Bond, each numbered ....., all for the work therein described upon ..... Street, from the ..... line of ..... Street, to the ..... line of ..... Street.

Office of the Street Superintendent, San Diego, California, this ..... day of ..... A. D. 189....

.....
Street Superintendent, City of San Diego.

ne Matter of Sidewalking and Curbing D Street in the City of San Diego
lifornia, on both sides thereof from the east line of Fourteenth Street to the west line of
Fifteenth Street

ASSESSMENT NUMBER

uant to Statute, I Samuel W. Hackett as Street Superintendent of the of San Diego, in the County of San Diego and State of California, do hereby assess and apportion, as shown hereinafter and in the diagram attached hereto, upon certain lots, portions ts, and parcels of land, fronting on D Street in said city, from the East line of Fourteenth Street e West line of Fifteenth Street and on streets intersecting it between said lines, the sum of Two Hundred Thirty Three 05/100 Dollars ($233.05), to be paid to Joseph Sleeey his agents or assigns, to cover the sum due (including incidental expenses) for the work of Sidewalking & Curbing D Street between said lines, as said work is more particularly specified in my official contract therefor with said Joseph Sleeey dated the 23rd day of June A. D. 189 1904

All of said work has been performed and materials furnished complying with the specifications and under my direction and to my satisfaction and acceptance. And because names of the owners of said assessed property are unknown to me, I herewith write the word "Unknown" opposite the number of the lot and the amount assessed thereon and the ber of each lot, portion of lot, or portion of land assessed.

TOTAL COST OF THE WORK IS $233.05/100, AS FOLLOWS:

693.33 sq. feet sidewalk @16½¢ per sq. ft.	$114.40
2.00 lin. feet Curbing @55¢ per lin. ft.	$71.50
	$
	$
	$
	$
Contract Cost	$185.90

INCIDENTAL EXPENSES:

City Engineer's Official Fees	$5.00
Printing and Advertising	$31.65
Special.....Superintendent's compensation @ $3.50 per day,	$10.50
Incidental Expenses	$47.15
Contract Cost	$185.90
Total Cost	$233.05

DIVIDED AS FOLLOWS:

IPTION.	Sidewalk sq. ft. @16½¢ per sq. ft.	Curb Lin. ft. @55¢ per lin. ft.	Sidewalk Cost Dollars	Sidewalk Cost Cts	Curb Cost Dollars	Curb Cost Cents	Dollars	Cts	Incidental Expenses. Dollars	Cts	Total Assessment. Dollars	Cents	Number of Front Feet Assessed. Sidewalk	Curb	Number of Feet Assessed.		Rate per Front Foot Assessed. Dollars	Cents
ive of terminations																		
Sidewalk	693 33		114	40					29	01	143	41	130				1	10315
Curb		130 —			71	50			18	14	89	64		130				68954
nation of																		
ewalk																		
o																		
walk																		
	693 33	130 —	114	40	71	50			47	15	233	05	130	130				

MARGIN.

CONTRACTORS RETURN.

STATE OF CALIFORNIA,
COUNTY OF SAN DIEGO,
CITY OF SAN DIEGO, } ss.

I. Warren M. Bowers being duly sworn, says that he is the Assignee of Joseph Sleeey contractor named in annexed Assessment, Diagram and Warrant; that said assessment for the total cost of certain street work upon D Street between East line of Fourteenth West line Fifteenth in said city, as more fully described therein and in the contract for said work with said Joseph Sleeey made by the Superintendent of Streets in said city, dated the 23 day of June A. D. 189 1904 levied as therein described upon certain lots, portions of lots, or parcels of land, and the unknown owners thereof for the sum of Two Hundred Thirty Three 05/100 Dollars ($233 05/100) payable to Joseph O'Keeey agents or assigns, was made, recorded and delivered by said Superintendent on the 16th day of Aug. A. D. 189 1904, to affiant in behalf of said contractor; that there were attached to the same and delivered to the same in the same behalf, at the same time, by said Superintendent, his Diagram thereto attached, and a warrant in favor of Joseph O'Keeey for collecting said assessment, upon which warrant this return is endorsed; that in the case of all assessments therein described, but not included in the following table, affiant has, since the date last aforesaid, in the manner hereinafter described and in behalf of said contractor, made demand upon and received full payment from the owners of each and all such assessed lots and lands; and that besides all personal demands, affiant did, whenever the name of the owner of the lot is stated as "unknown," on the assessment on the 19th day of Aug. A. D. 189 1904, within thirty days from the date of said warrant; and between the hours of 9 A. M. and 4 P. M., in behalf of said contractor, enter upon each of the corresponding lots, portions of lots and parcels of land assessed, and with said certificate, assessment, diagram and warrant, and in a loud, audible voice, publicly make demands for the payment of each of said assessments from the unknown owners thereof, upon each lot, portion of lot, or parcel of land, for each of its own assessments as specified in said assessment; and that whenever he found a building, tenant or occupant upon any of said premises, besides the public demand as aforesaid, he, at the same time, in the same behalf, presenting and exhibiting said certificate, assessment, diagram and warrant, in each instance, demanded from each tenant, or occupant, for the unknown owners separately the payment of each of said assessments upon said premises; and in the following table he states the name of such demandee, as "tenant," or "occupant,' with the word "unknown;" but that, notwithstanding said demands, the following totals of said assessed sums, each separately demanded, and also the total, remain unpaid, to-wit:

OWNERS	ASSESSED UPON: Assessment Number	Block	Tract or Subdivision	Lot	Front Feet	Feet on Crossing	Frontage Assessment Sidewalk Dollars	Cents	Curb Frontage Assessment Dollars	Cents	Assessment Dollars	Cents	Assessment Dollars	Cents	Total Assessment. Dollars	Cents	Demands made upon as Owners.	Assessment Numbers.	Date of Demand. 189	Assessment Due and Unpaid. Dollars	Cents	SUBSEQUENT PAYMENTS.
Unknown	1	16	Olmstead Rl. Sub. Blk 16. Gardner's	2	25-25		27	57	17	24					44	81	Unknown	1	Aug. 19. 04	44	81	Paid in full 1/11-05
Unknown	2	16	Olmstead Rl. Sub. Blk 16. Gardner's	3	25-25		27	58	17	24					44	81	Unknown	2	Aug. 19. 04	44	81	Paid in full 1/11-05
Unknown	3	5	Cadwallader's	2	40-40		44	13	27	58					71	71	Unknown	3	Aug. 19. 04	71	71	CONCLUSIVELY PRESUMED PAID
Unknown	4	5	Cadwallader's	3	40-40		44	13	27	58					71	71	Unknown	4	Aug. 19. 04	71	71	CONCLUSIVELY PRESUMED PAID
							143	41	89	64					232	05						

(148)

OWNERS	ASSESSED UPON						Frontage Assessment		Assessment		Assessment		Assessment		Total Assessment.		Demands made upon as Owners.	Assessment Numbers.	Date of Demand.	Assessment Due and Unpaid.		SUBSEQUENT
	Assessment Number	Block	Tract or Subdivision	Lot	Front Feet	Feet on Crossing	Dollars	Cents	Dollars	Cents	Dollars	Cents	Dollars	Cents	Dollars	Cents			189	Dollars	Cents	

ASSIGNMENT

On this 19th day of Aug.,1904,I,Joseph Kelly,for a valuable consideration do hereby transfer,set over and assign to Warren M. Crouse,of the City of San Diego,County of San Diego,State of California all those certain,particular and specified accounts due me, which are itemized and set forth in the assignment and diagram hereto attached and made a part of this assignment for that certain ~~stre~~ street work including the sidewalking of "D" street in the City of San Diego,County of San Diego,State of California from the East line of Fourteenth street to the West line of Fifteenth street,and that the total sum of accounts hereby assigned is $233.05 .

And I further assign under the same conditions to the said Warren M. Crouse any and all liens that may attach to the property described in said annexed assessment and diagram,by virtue of the work done by me in completing the contract for the sidewalking and curbing the said "D" street in the City of San Diego,County of San Diego,State of California from the East line of Fourteenth street to the West line of Fifteenth street,and this assignment is intended and shall have the same effect as if each and every account and each and every lien to secure the payment of said account was severally assigned to the said Warren M. Crouse.

Joseph Kelly

DIAGRAM

Exhibiting "D" Street and its intersecting streets from the East line of Fourteenth Street to the West line of Fifteenth Street, in the City of San Diego, California, on which work has been done under my official contract as Street Superintendent of said City, with Joseph Kelly dated the 23rd day of June A. D. 1904, for the Sidewalking and Curbing of said "D" Street, as is more particularly described in said contract; showing the relative location of each district, lot, portion of lot, or parcel of land assessed, to the work done; numbered in red ink to correspond with the red ink numbers in the assessment; and showing the number of feet fronting, assessed for said work contracted for and performed. Herein "No." is used for the word "number", and "ft." for the word "feet". The marks ′ and ″ mean respectively "feet" and "inches." Figures in black ink next to property lines show, each, the length of said line in feet. Other figures in black ink show the numbers of the lots.

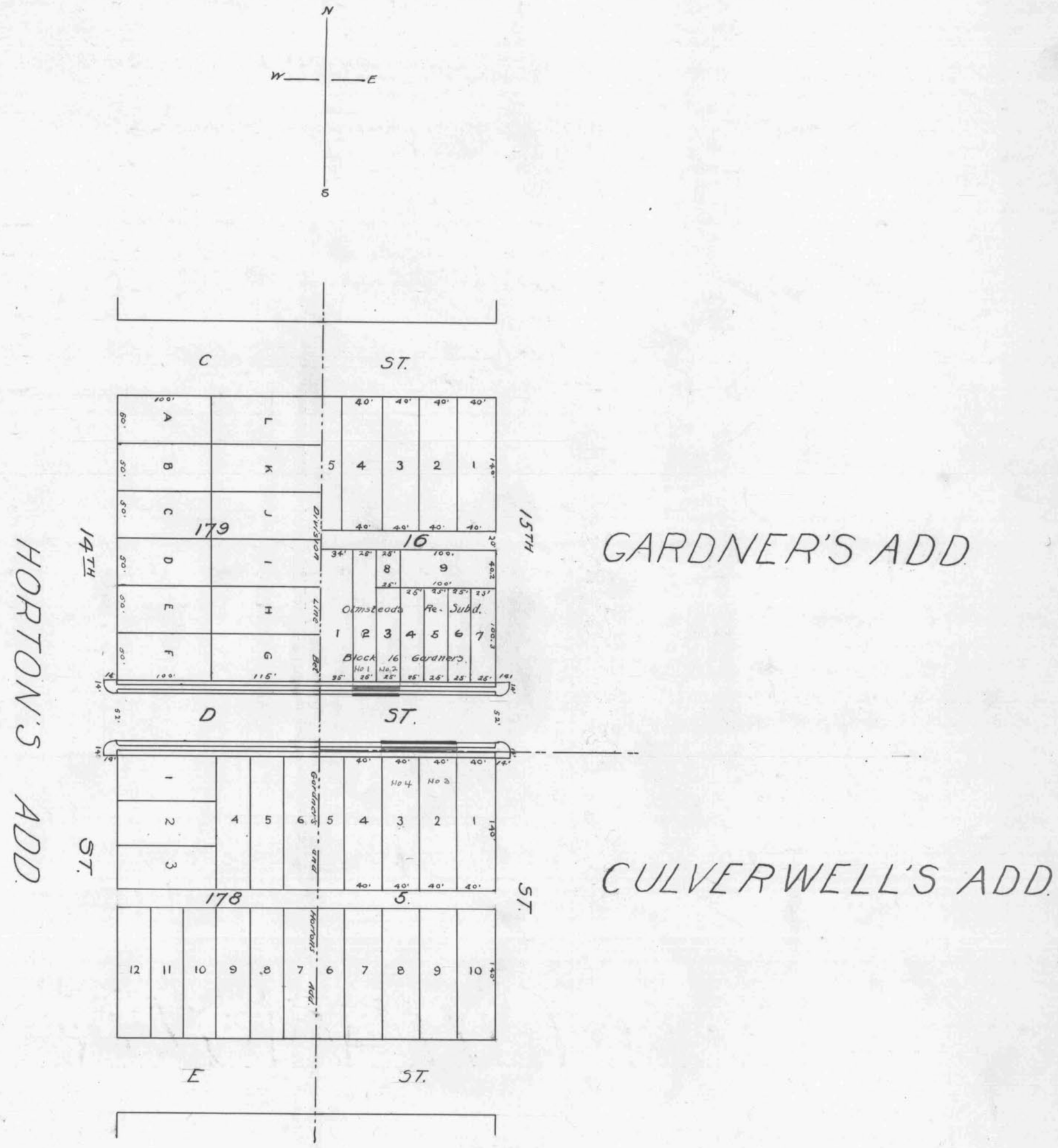

At said City of San Diego, California, this 16th day of Aug. A. D. 1904

Samuel W Hackett
Superintendent of Streets of the City of San Diego, California

Recorded Aug. 16 A. D. 1904

Samuel W Hackett
Superintendent of Streets of the City of San Diego, California

(152)

OWNERS	ASSESSED UPON						Frontage Assessment		Assessment		Assessment		Assessment		Total Assessment.		Demands made upon as Owners.	Assessment Numbers.	Date of Demand.	Assessment Due and Unpaid.		SUBSEQUENT
	Assessment Number	Block	Tract or Subdivision	Lot	Front Feet	Feet on Crossing	Dollars	Cents	Dollars	Cents	Dollars	Cents	Dollars	Cents	Dollars	Cents			189	Dollars	Cents	
	Done at San Diego																					
	Aug. 16 1904																					
	Samuel W Hackett																					
	Superintendent of Streets of the City of San Diego California																					
	Recorded August 16 1904																					
	Samuel W Hackett																					
	Superintendent of Streets of the City of San Diego California																					
	I Samuel W. Hackett Superintendent of Streets of the City of San Diego, California do hereby certify that all charges herein stated are correct and the computations and calculations of this assessment are correct																					
	Samuel W. Hackett																					
	Superintendent of Streets of the City of San Diego, California																					
	Recorded August 16 1904																					
	Samuel W. Hackett																					
	Superintendent of Streets of the City of San Diego, California																					

CERTIFICATE OF THE CITY ENGINEER.

I, G. A Dstrancourt City Engineer of the City of San Diego, in the County of San Diego, State of California, do hereby certify that the work of Sidewalking and Curbing 'D' Street from the East line of Fourteenth Street to the West line of Fifteenth Street was performed in accordance with the surveys and the engineering work done by me and under my direction; and that the quantities thereof were correctly given by me to the Superintendent of Streets, and said work is in accord with the official grade of said street.

G. A Dstrancourt
City Engineer of the City of San Diego, California.

Dated at San Diego, Calif Aug 16 189 1904

Recorded Aug 16 189 1904
Samuel W Hackett
Superintendent of Streets of the City of San Diego, California.

(Affiant's name)
Warren M Crouse

Subscribed and sworn to this 19th day of Aug. A. D. 189 1904, before me

[SEAL.] W. F Ludington
Notary Public

Filed this 20th day of Aug. A. D. 189 1904
Samuel W Hackett
Street Superintendent of the City of San Diego

Recorded 20th day Aug. A. D. 189 1904
Samuel W Hackett
Street Superintendent of the City of San Diego

WARRANT.

By Virtue Hereof, I, Samuel W Hackett Street Superintendent of the City of San Diego, County of San Diego, and State of California, by virtue of the authority vested in me as said Street Superintendent, do authorize and empower Joseph Kelly his agents or assigns, to demand and receive the several assessments upon the assessment and diagram hereto attached, and this shall be his warrant for the same.

San Diego, Aug 16 A. D. 189 1904

Samuel W. Hackett
Street Superintendent of City of San Diego.

Countersigned by Frank P Franey
Mayor of City of San Diego.

Recorded Aug 16 A. D. 189 1904 Samuel W Hackett
Street Superintendent of City of San Diego.

CERTIFICATE OF RECORD.

I hereby complete and sign the foregoing record, from page ..... to page ..... both inclusive, of the Assessment, Diagram, Warrant, Certificate of the City Engineer, Contractor's Return and also in the Book of "Contracts and Bonds," the recorded Contract and Bond, each numbered ....., all for the work therein described upon ..... Street, from the ..... line of ..... Street, to the ..... line of ..... Street.

Office of the Street Superintendent, San Diego, California, this ..... day of ..... A. D. 189....

Street Superintendent, City of San Diego.

(153)

ne Matter of Grading Upas Street

ow The west line of Fifth Street to the East line of Front Street

ASSESSMENT NUMBER

ant to Statute, I Samuel W. Hackett as Street Superintendent of the of San Diego, in the County of San Diego and State of California, do hereby assess and apportion, as shown hereinafter and in the diagram attached hereto, upon certain lots, portions ts, and parcels of land, fronting on Upas Street in said city, from the West line of Fifth Street e East line line of Front Street and on streets intersecting it between said lines, the sum of Twenty four hundred Forty six 95/100 Dollars ($ 2446.95), to be paid to M. D. Goodbody his agents or assigns, to cover the sum due (including incidental expenses) for the work of Grading Upas Street between said lines, as said work is more particularly specified in my official contract therefor with said M. D. Goodbody dated the 23rd day of June A. D. 189 1904

All of said work has been performed and materials furnished complying with the specifications and under my direction and to my satisfaction and acceptance. And because ames of the owners of said assessed property are unknown to me, I herewith write the word "Unknown" opposite the number of the lot and the amount assessed thereon and the ber of each lot, portion of lot, or portion of land assessed.

TOTAL COST OF THE WORK IS $2446.95, AS FOLLOWS:

58.41 cu. yds cut @ 60¢ cu. yd	$ 23411.38
20.155 " " Fill @ 50¢ " "	$ 20.07
	$
	$
	$
	$
Contract Cost	$ 23611.45

INCIDENTAL EXPENSES:

City Engineer's Official Fees	$ 55.00
Printing and Advertising	$ 30.50
Special.....Superintendent's compensation @ $.....per day,	$
Incidental Expenses	$ 85.50
Contract Cost	$ 23611.45
Total Cost	$ 2446.95

DIVIDED AS FOLLOWS:

IPTION	cu. yds cut. @ 60¢ per cu. yd	cu. yds. Fill @ 50¢ per cu. yd			Dollars	Cts	Cost of Cut Dollars	Cents	Cost of Fill Dollars	Cts	Incidental Expenses. Dollars	Cts	Total Assessment. Dollars	Cents	Number of Front Feet Assessed.		Number of Feet Assessed.		Rate per Front Foot Assessed. Dollars	Cents
ive of terminations	2881	93	367				1844	43	18	35	67	44	1930	22	2000					96511
ation of																				
St. Street	440	81	635				282	12		32	10	23	292	67				864 26/5		3386345
nd. "	97	63	28	15			62	48	1	40	2	31	66	19				864 45/5		076568
rd "	238	04		05			152	35			5	52	157	87				865 20/5		18236
walk																				
alk																				
	3658	41	401	55			2341	38	20	07	85	50	2446	95	2000			2594 45/5		

WNERS	ASSESSED UPON: Assessment Number	Block	Tract or Subdivision	Lot	Front Feet	Feet on Crossing	Frontage Assessment Dollars	Cents	Assessment Dollars	Cents	Assessment Dollars	Cents	Assessment Dollars	Cents	Total Assessment. Dollars	Cents	Demands made upon as Owners.	Assessment Numbers.	Date of Demand. 189	Assessment Due and Unpaid. Dollars	Cents	SUBSEQUENT PAYMENTS.

MARGIN.

CONTRACTORS RETURN.

STATE OF CALIFORNIA,
COUNTY OF SAN DIEGO,
CITY OF SAN DIEGO, } ss.

M. D. Goodbody being duly sworn, says that he is the contractor named in annexed Assessment, Diagram and Warrant; that said assessment for the total cost of certain street work upon Upas between Fifth and Front in said city, as more fully described therein and in the contract for said work with said made by the Superintendent of Streets in said city, dated the 23 day of June A. D. 189 1904 levied as therein described upon certain lots, portions of lots, or parcels of land, and the unknown owners thereof for the sum of Twenty four hundred Forty six 95/100 Dollars ($2446.95/100) payable to M. D. Goodbody agents or assigns, was made, recorded and delivered by said Superintendent on the 26th day of August A. D. 189 1904, to affiant in behalf of said contractor; that there were attached to the same and delivered to the same in the same behalf, at the same time, by said Superintendent, his Diagram thereto attached, and a warrant in favor of M. D. Goodbody for collecting said assessment, upon which warrant this return is endorsed; that in the case of all assessments therein described, but not included in the following table, affiant has, since the date last aforesaid, in the manner hereinafter described and in behalf of said contractor, made demand upon and received full payment from the owners of each and all such assessed lots and lands; and that besides all personal demands, affiant did, whenever the name of the owner of the lot is stated as "unknown," on the assessment on the 26th day of August A. D. 189 1904, within thirty days from the date of said warrant; and between the hours of 9 A. M. and 4 P. M., in behalf of said contractor, enter upon each of the corresponding lots, portions of lots and parcels of land assessed, and with said certificate, assessment, diagram and warrant, and in a loud, audible voice, publicly make demands for the payment of each of said assessments from the unknown owners thereof, upon each lot, portion of lot, or parcel of land, for each of its own assessments as specified in said assessment; and that whenever he found a building, tenant or occupant upon any of said premises, besides the public demand as aforesaid, he, at the same time, in the same behalf, presenting and exhibiting said certificate, assessment, diagram and warrant, in each instance, demanded from each tenant, or occupant, for the unknown owners separately the payment of each of said assessments upon said premises; and in the following table he states the name of such demandee, as "tenant," or "occupant,' with the word "unknown;" but that, notwithstanding said demands, the following totals of said assessed sums, each separately demanded, and also the total, remain unpaid, to-wit:

(154)

OWNERS	ASSESSED UPON						Frontage Assessment		Assessment		Assessment		Crossing Assessment		Total Assessment.		Demands made upon as Owners.	Assessment Numbers.	Date of Demand.	Assessment Due and Unpaid.		SUBSEQUENT
	Assessment Number	Block	Tract or Subdivision	Lot	Front Feet	Feet on Crossing	Dollars	Cents	Dollars	Cents	Dollars	Cents	Dollars	Cents	Dollars	Cents			189	Dollars	Cents	
Unknown	1	392	Hortons	A	100		96	51							96	51	Unknown	1	AUG 26 1904	96	51	Paid in fu
Unknown	2	415	Hortons	W100ft	100		96	51							96	51	Unknown	2	AUG 26 1904	96	51	Paid in
Unknown	3	21	Cleveland Heights	3		28 25							9	66	9	66	Unknown	3	AUG 26 1904	9	66	Paid in full
Unknown	4	415	Hortons	E100ft	100	153 65	96	51					52	03	148	54	Unknown	4	AUG 26 1904	148	54	Paid in
Unknown	5	392	Hortons	L	100	150	96	51					50	80	147	31	Unknown	5	AUG 26 1904	147	31	Paid in f
Unknown	6	392	Hortons	K		50							16	93	16	93	Unknown	6	AUG 26 1904	16	93	Paid in f
Unknown	7	392	Hortons	J		50							16	93	16	93	Unknown	7	AUG 26 1904	16	93	Paid in fu
Unknown	8	391	Hortons	G		50							16	94	16	94	Unknown	8	AUG 26 1904	16	94	Paid in fu
Unknown	9	391	Hortons	B		50							16	93	16	93	Unknown	9	AUG 26 1904	16	93	Paid in fu
Unknown	10	391	Hortons	A	100	150	96	51					50	80	147	31	Unknown	10	AUG 26 1904	147	31	Paid in fu
Unknown	11	416	Hortons	W100ft	100	152 68	96	52					51	70	148	22	Unknown	11	AUG 26 1904	148	22	Paid in ful
Unknown	12	9	Cleveland Heights	1		29 41							9	95	9	95	Unknown	12	AUG 26 1904	9	95	Paid in fu
Unknown	13	9	Loma Grande	3		31 85							2	44	2	44	Unknown	13	AUG 26 1904	2	44	Paid in f
Unknown	14	416	Hortons	E100ft	100	155 22	96	51					11	50	108	01	Unknown	14	AUG 26 1904	108	01	Paid in ful
Unknown	15	391	Hortons	L	100	150	96	51					11	48	107	99	Unknown	15	AUG 26 1904	107	99	Paid in fu
Unknown	16	391	Hortons	K		50							3	83	3	83	Unknown	16	AUG 26 1904	3	83	Paid in fu
Unknown	17	391	Hortons	J		50							3	82	3	82	Unknown	17	AUG 26 1904	3	82	CONCLUSIVE PRESUMED
Unknown	18	390	Hortons	G		50							3	82	3	82	Unknown	18	AUG 26 1904	3	82	Paid in fu
Unknown	19	390	Hortons	B		50							3	83	3	83	Unknown	19	AUG 26 1904	3	83	Paid in ful
Unknown	20	390	Hortons	A	100	150	96	51					11	48	107	99	Unknown	20	AUG 26 1904	107	99	Paid in full
Unknown	21	417	Hortons	W100ft	100	149 50	96	52					11	46	107	98	Unknown	21	AUG 26 1904	107	98	Paid in full
Unknown	22	8	Loma Grande	2		33 05							2	53	2	53	Unknown	22	AUG 26 1904	2	53	Paid in ful
Unknown	23	8	Loma Grande	3		35 85							6	54	6	54	Unknown	23	AUG 26 1904	6	54	Paid in ful
Unknown	24	417	Hortons	E100ft	100	146 89	96	51					26	79	123	30	Unknown	24	AUG 26 1904	123	30	Paid in ful
Unknown	25	390	Hortons	L	100	150	96	51					27	35	123	86	Unknown	25	AUG 26 1904	123	86	Paid in ful
Unknown	26	390	Hortons	K		50							9	12	9	12	Unknown	26	AUG 26 1904	9	12	Paid in full
Unknown	27	390	Hortons	J		50							9	12	9	12	Unknown	27	AUG 26 1904	9	12	Paid in ful
Unknown	28	389	Hortons	G		50							9	12	9	12	Unknown	28	AUG 26 1904	9	12	Paid 8
Unknown	29	389	Hortons	B		50							9	12	9	12	Unknown	29	AUG 26 1904	9	12	Paid 8/
Unknown	30	389	Hortons	A	100	150	96	51					27	35	123	86	Unknown	30	AUG 26 1904	123	86	Paid 8/2
Unknown	31	418	Hortons	W100ft	100	145 92	96	51					26	61	123	12	Unknown	31	AUG 26 1904	123	12	Paid in fu
Unknown	32	7	Loma Grande	2		37 04							6	75	6	75	Unknown	32	AUG 26 1904	6	75	Paid in ful
Unknown	33	418	Hortons	E100ft	100		96	51							96	51	Unknown	33	AUG 26 1904	96	51	Paid aug
Unknown	34	389	Hortons	L	100		96	51							96	51	Unknown	34	AUG 26 1904	96	51	Paid July
Unknown	35	388	Hortons	A	100		96	51							96	51	Unknown	35	AUG 26 1904	96	51	Paid Au
Unknown	36	419	Hortons	W100ft	100		96	51							96	51	Unknown	36	AUG 26 1904	96	51	Paid in full
Unknown	37	419	Hortons	E100ft	100		96	51							96	51	Unknown	37	AUG 26 1904	96	51	Paid aug
Unknown	38	388	Hortons	L	100		96	51							96	51	Unknown	38	AUG 26 1904	96	51	Paid au
					2000	2594 455	$1930	22					$576	73	$2446	95						

155

DIAGRAM

Exhibiting Upas Street and its intersecting streets from the West line of Fifth Street to the East line of Four Street, in the City of San Diego, California, on which work has been done under my official contract as Street Superintendent of said City, with M D Goodbody dated the 23 day of June A. D. 190 4, for the Grading of said Upas Street, as is more particularly described in said contract; showing the relative location of each district, lot, portion of lot, or parcel of land assessed, to the work done; numbered in red ink to correspond with the red ink numbers in the assessment; and showing the number of feet fronting, assessed for said work contracted for and performed. Herein "No." is used for the word "number", and "ft." for the word "feet". The marks ′ and ″ mean respectively "feet" and "inches." Figures in black ink next to property lines show, each, the length of said line in feet. Other figures in black ink show the numbers of the lots.

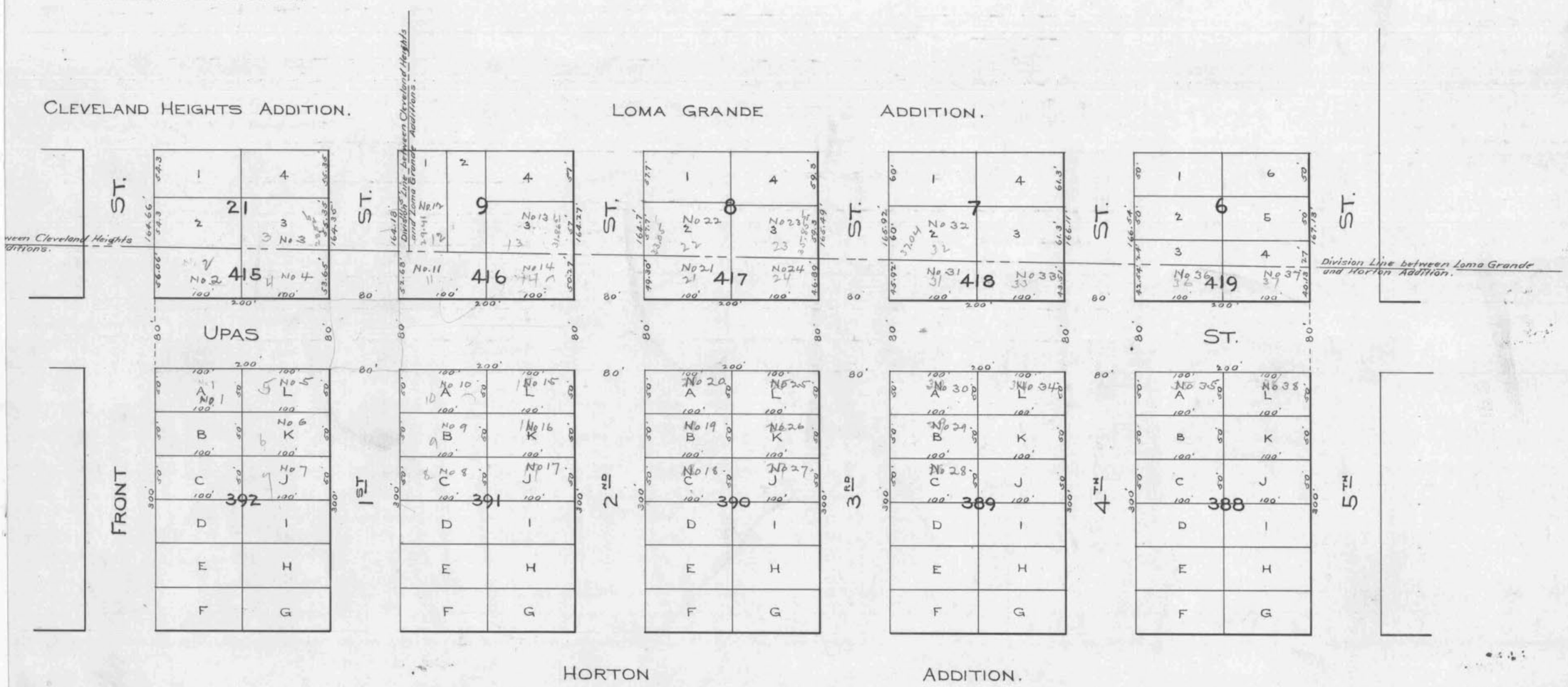

At said City of San Diego, California, this 26 *day of* Aug. *A. D. 1904*

Samuel W. Hackett

Superintendent of Streets of the City of San Diego, California

Recorded Aug 26 *A. D. 1904*

Samuel W. Hackett

Superintendent of Streets of the City of San Diego, California

(158)

OWNERS	ASSESSED UPON						Frontage Assessment		Assessment		Assessment		Assessment		Total Assessment.		Demands made upon as Owners.	Assessment Numbers.	Date of Demand.	Assessment Due and Unpaid.		SUBSEQUENT
	Assessment Number	Block	Tract or Subdivision	Lot	Front Feet	Feet on Crossing	Dollars	Cents	Dollars	Cents	Dollars	Cents	Dollars	Cents	Dollars	Cents			189	Dollars	Cents	
Done at San Diego, California Aug 26 1904																						
Samuel W. Hackett																						
Superintendent of Streets of the City of San Diego California																						
Recorded Aug 26 1904																						
Samuel W. Hackett																						
Superintendent of Streets of the City of San Diego California																						
I Samuel W Hackett, Superintendent of Streets of the City of San Diego California do hereby certify that all charges herein stated are correct and the computations and calculations of this assessment are correct																						
Samuel W. Hackett																						
Superintendent of Streets of the City of San Diego, California.																						
Recorded Aug 26 1904																						
Samuel W. Hackett																						
Superintendent of Streets of the City of San Diego, California.																						

CERTIFICATE OF THE CITY ENGINEER.

I, G. A. d'Hemecourt City Engineer of the City of San Diego, in the County of San Diego, State of California, do hereby certify that the work of Grading upon Street from the West line of Fifth Street to the East line of Fourth Street was performed in accordance with the surveys and the engineering work done by me and under my direction; and that the quantities thereof were correctly given by me to the Superintendent of Streets, and said work is in accord with the official grade of said street.

G. A. d'Hemecourt
City Engineer of the City of San Diego, California.

Dated at San Diego, Calif Aug. 25th 189 1904

Recorded Aug 26 189 1904

Samuel W. Hackett
Superintendent of Streets of the City of San Diego, California.

(Affiant's name)

M. D. Goodwoody

Subscribed and sworn to this 27th day of August A. D. 189 1904, before me

[SEAL.] T. J. Daley
Notary Public.
In and for the County of San Diego Calif

Filed this 29 day of August A. D. 189 1904

Samuel W Hackett
Street Superintendent of the City of San Diego

Recorded Aug 29 A. D. 189 1904

Samuel W Hackett
Street Superintendent of the City of San Diego

WARRANT.

By Virtue Hereof, I, Samuel W. Hackett Street Superintendent of the City of San Diego, County of San Diego, and State of California, by virtue of the authority vested in me as said Street Superintendent, do authorize and empower M. D. Goodwoody his agents or assigns, to demand and receive the several assessments upon the assessment and diagram hereto attached, and this shall be his warrant for the same.

San Diego, August 26 A. D. 189 1904

Samuel W Hackett
Street Superintendent of City of San Diego.

Countersigned by Frank A. Fary
Mayor of City of San Diego.

Recorded Aug 26 A. D. 189 1904

Samuel W Hackett
Street Superintendent of City of San Diego.

CERTIFICATE OF RECORD.

I hereby complete and sign the foregoing record, from page ..... to page ..... both inclusive, of the Assessment, Diagram, Warrant, Certificate of the City Engineer, Contractor's Return and also in the Book of "Contracts and Bonds," the recorded Contract and Bond, each numbered ....., all for the work therein described upon ..... Street, from the ..... line of ..... Street, to the ..... line of ..... Street.

Office of the Street Superintendent, San Diego, California, this ..... day of ..... A. D. 189....

Street Superintendent, City of San Diego.

159

ne Matter of Grading Sidewalking and Curbing Twenty fourth Street
from the South line of G to the North line of H. Street

ASSESSMENT NUMBER

uant to Statute, I, Samuel W. Hackett, as Street Superintendent of the of San Diego, in the County of San Diego and State of California, do hereby assess and apportion, as shown hereinafter and in the diagram attached hereto, upon certain lots, portions ts, and parcels of land, fronting on Twenty fourth in said city, from the South line of G Street e North line of H Street and on streets intersecting it between said lines, the sum of Eight undred and twenty two 35/100 Dollars ($ 822 35/100), to be paid to Homer H. Peters Eva Peters H. E. Peters and Augustus S. Lemon, their agents or assigns, to cover the sum due (including incidental expenses) for the work of Grading Sidewalking Curbing Twenty fourth Street between said lines, as said work is more particularly specified in my official contract therefor with said Homer H. Peters et al dated the 20th day of June A. D. 189 1904

All of said work has been performed and materials furnished complying with the specifications and under my direction and to my satisfaction and acceptance. And because ames of the owners of said assessed property are unknown to me, I herewith write the word "Unknown" opposite the number of the lot and the amount assessed thereon and the ber of each lot, portion of lot, or portion of land assessed.

TOTAL COST OF THE WORK IS $ 822 35/100, AS FOLLOWS:

294.62 Cu. yds cut @ 35¢ for Cu. yd	$ 103.12	
44.917 " Fill @ 2½¢ "	$ 1.12	
	$	
3164.34 Sq. ft. Sidewalk @ 12¢ sq. ft.	$ 379.72	
593.35 Lin. ft. Curb @ 40¢ lin. ft.	$ 237.34	
	$	
Contract Cost	$ 721.40	

INCIDENTAL EXPENSES:

City Engineer's Official Fees	$ 20.00
Printing and Advertising	$ 39.95
Special.....Superintendent's compensation @ $ 3.50 per day,	$ 35.00
Incidental Expenses	$ 100.95
Contract Cost	$ 721.40
Total Cost	$ 822.35

DIVIDED AS FOLLOWS:

IPTION.	Grading Cut @ 35¢ per Cu. yard	Grading Fill @ 2½¢ per Cu. yd	Sidewalk @ 12¢ per sq. ft.	Curbing @ 40¢ per lin. ft.	Cost of Grading	Cost of Sidewalk Curbing	Incidental Expenses. .1390 per ft.	Total Assessment.	Number of Front Feet Assessed. Grading	Number of Front Feet Assessed. Termination opposite	Number of Feet Assessed. Sidewalk	Number of Feet Assessed. Curb	Rate per Front Foot Assessed.
	Dollars Cts	Dollars Cts	Dollars Cts	Dollars Cts	Dollars Cts	Dollars Cts	Dollars Cts	Dollars Cts					Dollars Cts
ive of terminations Cut.	255 72				89 50		12 70	103 39	593.35				174 25
Fill		47 71			1 19								
E½		56			01								
E½	20 80				7 28		1 05	8 34		740.			01127
nation of W½	18 10				6 34								
" W½		90			02		90	7 26		20.			363
ch sq. ft.			3164 34			379 72	53 03	432 75			593.35		72933
lin. ft.				593 35		237 34	33 27	270 61				593.35	45607
walk													
walk													
	294 62	44.917	3164 34	593 35	104 34	617 06	100 95	822 35	593.35	740.20	593.35	593.35	

OWNERS	ASSESSED UPON: Assessment Number	Block	Tract or Subdivision	Lot	Front Feet	Feet on Crossing	Frontage Assessment Dollars Cents	Assessment Dollars Cents	Assessment Dollars Cents	Assessment Dollars Cents	Total Assessment. Dollars Cents	Demands made upon as Owners.	Assessment Numbers.	Date of Demand. 189	Assessment Due and Unpaid. Dollars Cents	SUBSEQUENT PAYMENTS.

MARGIN.

CONTRACTORS RETURN.

STATE OF CALIFORNIA,
COUNTY OF SAN DIEGO,
CITY OF SAN DIEGO, } ss.

L. N. Craig, Agent for Homer Peters et al, being duly sworn, says that he is the Agent for the contractors named in annexed Assessment, Diagram and Warrant; that said assessment for the total cost of certain street work upon 24th Street between G & H in said city, as more fully described therein and in the contract for said work with said Homer Peters et al made by the Superintendent of Streets in said city, dated the 16th day of September A. D. 189 1904 levied as therein described upon certain lots, portions of lots, or parcels of land, and the unknown owners thereof for the sum of Eight Hundred & twenty-two & 35/100 Dollars ($ 822 — 35/100) payable to L. N. Craig for Homer Peters et al agents or assigns, was made, recorded and delivered by said Superintendent on the 15th day of September A. D. 189 1904, to affiant in behalf of said contractor; that there were attached to the same and delivered to the same in the same behalf, at the same time, by said Superintendent, his Diagram thereto attached, and a warrant in favor of Homer Peters et al for collecting said assessment, upon which warrant this return is endorsed; that in the case of all assessments therein described, but not included in the following table, affiant has, since the date last aforesaid, in the manner hereinafter described and in behalf of said contractor, made demand upon and received full payment from the owners of each and all such assessed lots and lands; and that besides all personal demands, affiant did, whenever the name of the owner of the lot is stated as "unknown," on the assessment on the 15th day of October A. D. 189 1904 within thirty days from the date of said warrant; and between the hours of 9 A. M. and 4 P. M., in behalf of said contractor, enter upon each of the corresponding lots, portions of lots and parcels of land assessed, and with said certificate, assessment, diagram and warrant, and in a loud, audible voice, publicly make demands for the payment of each of said assessments from the unknown owners thereof, upon each lot, portion of lot, or parcel of land, for each of its own assessments as specified in said assessment; and that whenever he found a building, tenant or occupant upon any of said premises, besides the public demand as aforesaid, he, at the same time, in the same behalf, presenting and exhibiting said certificate, assessment, diagram and warrant, in each instance, demanded from each tenant, or occupant, for the unknown owners separately the payment of each of said assessments upon said premises; and in the following table he states the name of such demandee, as "tenant," or "occupant,' with the word "unknown;" but that, notwithstanding said demands, the following totals of said assessed sums, each separately demanded, and also the total, remain unpaid, to-wit:

160

OWNERS	Assessment Number	Block	Tract or Subdivision	Lot	Front Feet		Frontage Assessment Dollars	Frontage Assessment Cents	Termination Assessment Dollars	Termination Assessment Cents	Opposite Terminus Assessment Dollars	Opposite Terminus Assessment Cents	Assessment Dollars	Assessment Cents	Total Assessment Dollars	Total Assessment Cents	Demands made upon as Owners.	Assessment Numbers.	Date of Demand. 189	Assessment Due and Unpaid. Dollars	Assessment Due and Unpaid. Cents	SUBSEQUENT
Unknown	1	9	Sherman's	8	134.19	Grading	23	38														
Unknown	1	9	Sherman's	8	134.19	Sidewalk	97	88							182	46						Paid in fu
Unknown	1	9	Sherman's	8	134.19	Curb	61	20														
Unknown	2	16	Cullinwell + Taggart's (opp. Term. 6675)	—	29.16	Grading	5	08			2	42										
Unknown	2	16	Cullinwell + Taggart's	—	29.16	Sidewalk	21	28							42	08						Paid in ful
Unknown	2	16	Cullinwell + Taggart's	—	29.16	Curb	13	30														
Unknown	3	16	Cullinwell + Taggart's (opp. Term. 13525)	3	50	Grading	8	71			4	84										
Unknown	3	16	Cullinwell + Taggart's	3	50	Sidewalk	36	46							72	81						Paid in ful
Unknown	3	16	Cullinwell + Taggart's	3	50	Curb	22	80														
Unknown	4	16	Cullinwell + Taggart's	2	50	Grading	8	71														
Unknown	4	16	Cullinwell + Taggart's	2	50	Sidewalk	36	46							67	97						Paid in full
Unknown	4	16	Cullinwell + Taggart's	2	50	Curb	22	80														
Unknown	5	16	Cullinwell + Taggart's	1	50	Grading	8	71														
Unknown	5	16	Cullinwell + Taggart's	1	50	Sidewalk	36	46							67	97						Paid in ful
Unknown	5	16	Cullinwell + Taggart's	1	50	Curb	22	80														
Unknown	6	8	Kimball (Term 53)	25	123	Grading	21	44		60												
Unknown	6	8	Kimball	25	123	Sidewalk	89	71														Paid in ful
Unknown	6	8	Kimball	25	123	Curb	56	10														
Unknown	6	8	Fred + Clara (Term 42)	25	17	Grading	2	96		47					191	43						Paid in fu
Unknown	6	8	Fred + Clara	25	17	Sidewalk	12	40														
Unknown	6	8	Fred + Clara	25	17	Curb	7	75														
Unknown	7	8	Fred + Clara (Term 91)	24	140	Grading	24	40		107							Unknown	7	Oct 14-04	25	47	
Unknown	7	8	Fred + Clara	24	140	Sidewalk	102	10							191	43	Unknown	7	"	102	10	
Unknown	7	8	Fred + Clara	24	140	Curb	63	86									Unknown	7	"	63	86	
Unknown	8	8	Fred + Clara (Term 25)	23		Grading				28						28	Unknown	8	"		28	CONCLUSIVELY PRESUMED PAI
Unknown	9	8	Fred + Clara "	25	22	Grading				28						28	Unknown	9	"		28	CONCLUSIVELY PRESUMED PAI
Unknown	10	8	Fred + Clara "	25	21	Grading				28						28	Unknown	10	"		28	CONCLUSIVELY PRESUMED PAI
Unknown	11	8	Fred + Clara "	25	20	Grading				28						28	Unknown	11	"		28	CONCLUSIVELY PRESUMED PAI
Unknown	12	8	Fred + Clara "	25	19	Grading				29						29	Unknown	12	"		29	CONCLUSIVEL PRESUMED P
Unknown	13	8	Fred + Clara "	25	18	Grading				28						28						Paid in fu
Unknown	14	8	Fred + Clara "	25	17	Grading				28						28						Paid in fu
Unknown	15	8	Fred + Clara "	25	16	Grading				28						28						Paid in fu
Unknown	16	8	Fred + Clara "	25	15	Grading				28						28						Paid in fu
Unknown	17	8	Fred + Clara "	25	14	Grading				29						29						Paid in fu
Unknown	18	8	Fred + Clara "	25	13	Grading				28						28						Paid in fu
Unknown	19	8	Fred + Clara "	25	36	Grading				28						28	Unknown	19	Oct 14-04		28	CONCLUSIVELY PRESUMED PAI
Unknown	20	8	Fred + Clara "	25	35	Grading				28						28						Paid in fu
Unknown	21	8	Fred + Clara "	25	34	Grading				28						28						Paid in fu
Unknown	22	8	Fred + Clara "	25	33	Grading				29						29						Paid in full
Unknown	23	8	Fred + Clara "	25	32	Grading				28						28						Paid in full
Unknown	24	8	Fred + Clara "	25	31	Grading				28						28						Paid in fu
Unknown	25	8	Fred + Clara "	25	30	Grading				28						28						Pd in full
Unknown	26	8	Fred + Clara "	25	29	Grading				28						28						Pd in full
Unknown	27	8	Fred + Clara "	25	28	Grading				28						28						Paid in fu
Unknown	28	8	Fred + Clara "	25	27	Grading				28						28						Paid in full
Unknown	29	8	Fred + Clara "	25	26	Grading				29						29						Paid in fu
							806	75	8	34	7	26			822	35						

DIAGRAM

Exhibiting Twenty-fourth Street and its intersecting streets from the South line of G Street to the North line of H Street, in the City of San Diego, California, on which work has been done under my official contract as Street Superintendent of said city, with Henry H. Peters et als. dated the 20th day of June A. D. 1904, for the Grading, Sidewalking, Curbing of said Twenty-fourth Street, as is more particularly described in said contract; showing the relative location of each district, lot, portion of lot, or parcel of land assessed, to the work done; numbered in red ink to correspond with the red ink numbers in the assessment; and showing the number of feet fronting, assessed for said work contracted for and performed. Herein "No." is used for the word "number" and "ft." for the word "feet". The marks ′ and ″ mean respectively "feet" and "inches." Figures in black ink next to property line show, each, the length of said line in feet. Other figures in black ink show the numbers of the lots.

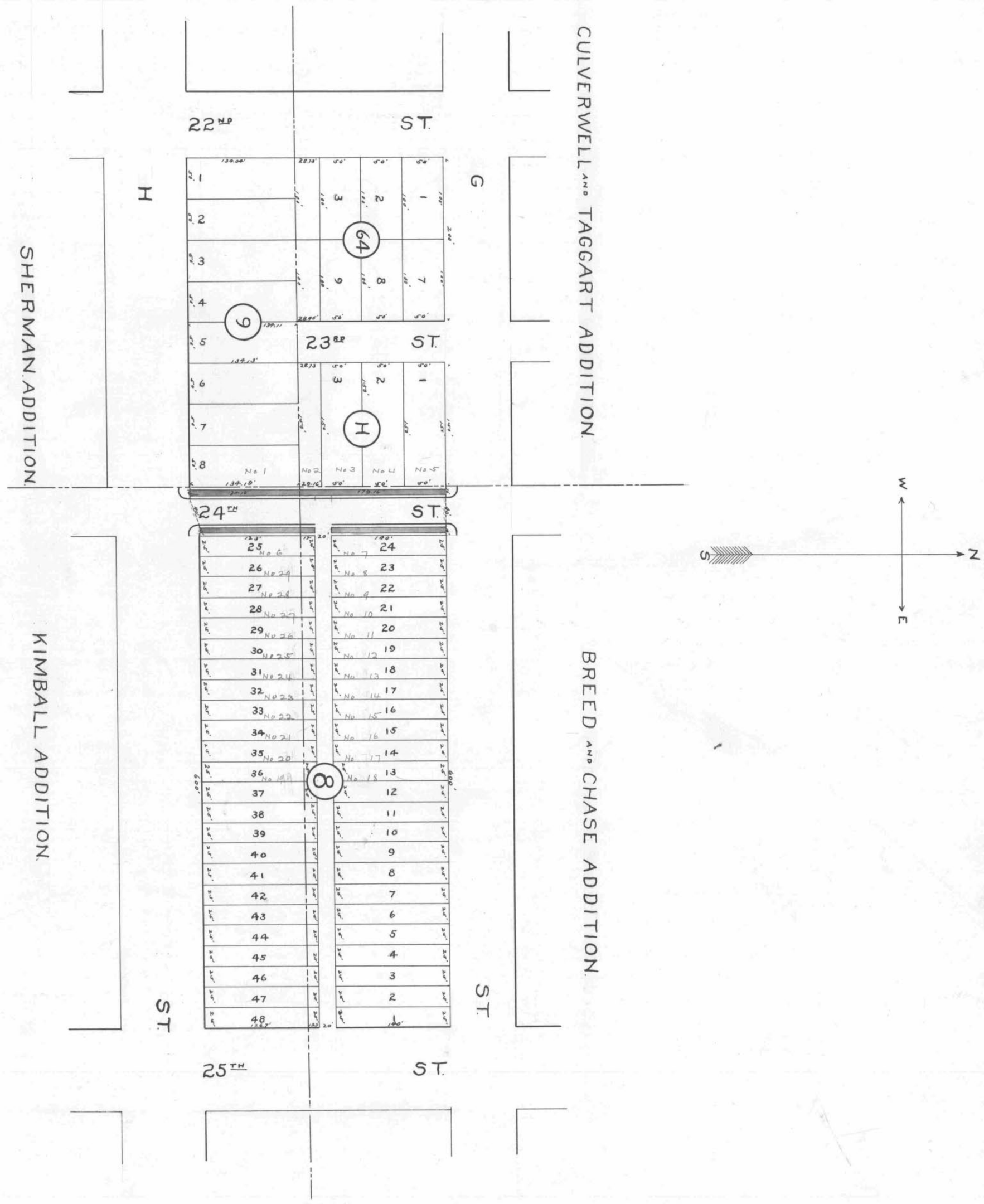

At said City of San Diego, California, this 16th *day of* Sept *A. D. 190*4

Samuel W. Reckett

Superintendent of Streets of the City of San Diego, California

Recorded Sept 16 *A. D. 190*4

Samuel W. Reckett

Superintendent of Streets of the City of San Diego, California

OWNERS	ASSESSED UPON: Assessment Number	Block	Tract or Subdivision	Lot	Front Feet	Feet on Crossing	Frontage Assessment Dollars	Frontage Assessment Cents	Assessment Dollars	Assessment Cents	Assessment Dollars	Assessment Cents	Assessment Dollars	Assessment Cents	Total Assessment. Dollars	Total Assessment. Cents	Demands made upon as Owners.	Assessment Numbers.	Date of Demand. 189	Assessment Due and Unpaid. Dollars	Assessment Due and Unpaid. Cents	SUBSEQUENT
			Done at San Diego, California September 16th 1904																			
			Samuel W Hackett																			
			Superintendent of Streets of the City of San Diego, California																			
			Recorded September 16th 1904																			
			Samuel W Hackett																			
			Superintendent of Streets of the City of San Diego, California																			
			I Samuel W. Hackett Superintendent of Streets of the City of San Diego California do hereby certify that all charges herein stated are correct and the computations and calculations of this assessment are correct.																			
			Samuel W Hackett																			
			Superintendent of Streets of the City of San Diego, California																			
			Recorded September 16th 1904																			
			Samuel W Hackett																			
			Superintendent of Streets of the City of San Diego, California																			

CERTIFICATE OF THE CITY ENGINEER.

I, G. A. d'Hemecourt City Engineer of the City of San Diego, in the County of San Diego, State of California, do hereby certify that the work of Grading Sidewalking and Curbing Twenty fourth Street from the South line of 'G' Street to the North line of 'H' Street was performed in accordance with the surveys and the engineering work done by me and under my direction; and that the quantities thereof were correctly given by me to the Superintendent of Streets, and said work is in accord with the official grade of said street.

G. A d'Hemecourt
City Engineer of the City of San Diego, California.

Dated at San Diego, Calif Aug 25th 189 1904

Recorded Sept 16th 189 1904

Samuel W. Hackett
Superintendent of Streets of the City of San Diego, California.

(Affiant's name)

L. H. Gray

Subscribed and sworn to this 15th day of October A. D. ~~189~~ 1904, before me A. E. Dodson

[SEAL.]

Notary Public.

Filed this 15 day of October A. D. 189 1904

Samuel W Hackett
Street Superintendent of the City of San Dieg

Recorded Oct 15th A. D. 189 1904

Samuel W Hackett
Street Superintendent of the City of San Dieg

WARRANT.

By Virtue Hereof, I, Samuel W Hackett Street Superintendent of the City of San Diego, County of San Diego, and State of California, by virtue of the authority vested in me as said Street Superintendent, do authorize and empower Homer H. Ives & all this agents or assigns, to demand and receive the several assessments upon the assessment and diagram hereto attached, and this shall be this warrant for the same.

San Diego, Sept 16 A. D. 189 1904

Samuel W Hackett
Street Superintendent of City of San Diego.

Countersigned by Frank P. Gray
Mayor of City of San Diego.

Recorded Sept 16th A. D. 189 1904

Samuel W Hackett
Street Superintendent of City of San Diego.

CERTIFICATE OF RECORD.

I hereby complete and sign the foregoing record, from page ..... to page ..... both inclusive, of the Assessment, Diagram, Warrant, Certificate of the City Engineer, Contractor's Return and also in the Book of "Contracts and Bonds," the recorded Contract and Bond, each numbered ....., all for the work therein described upon ..... Street, from the ..... line of ..... Street, to the ..... line of ..... Street.

Office of the Street Superintendent, San Diego, California, this ..... day of ..... A. D. 189....

Street Superintendent, City of San Diego.

ne Matter of Grading Columbia Street
From the North line of Ho to the South line of Kalmia Street

ASSESSMENT NUMBER

ant to Statute, I Samuel W. Hackett as Street Superintendent of the of San Diego, in the County of San Diego and State of California, do hereby assess and apportion, as shown hereinafter and in the diagram attached hereto, upon certain lots, portions ts, and parcels of land, fronting on Columbia Street in said city, from the North line of Ho Street e South line of Kalmia Street and on streets intersecting it between said lines, the sum of Seventy six hundred and ninety 59/100 Dollars ($ 7690 59/100), to be paid to John Engelbert his agents or assigns, to cover the sum due (including incidental expenses) for the work of Grading Columbia Street between said lines, as said work is more particularly specified in my official contract therefor with said John Engelbert dated the 12th day of March A. D. 189 1904

All of said work has been performed and materials furnished complying with the specifications and under my direction and to my satisfaction and acceptance. And because ames of the owners of said assessed property are unknown to me, I herewith write the word "Unknown" opposite the number of the lot and the amount assessed thereon and the ber of each lot, portion of lot, or portion of land assessed.

TOTAL COST OF THE WORK IS $ 7690 59/100 AS FOLLOWS:

12310.3 Cu. yds Cut @ 17¢ per Cu. yd.	$ 2092.75
14221.4 " " Fill @ 35 " " "	$ 5052.74
Pavement	$ 180.00
	$
	$
	$
Contract Cost	$ 7325.49

INCIDENTAL EXPENSES:

City Engineer's Official Fees	$ 324.00
Printing and Advertising	$ 41.10
Special.....Superintendent's compensation @ $.....per day,	$
Incidental Expenses	$ 365.10
Contract Cost	$ 7325.49
Total Cost	$ 7690.59

DIVIDED AS FOLLOWS:

PTION	Cu. yds Cut @ 17¢ Cu yds	Cu. yds Fill @ 35¢ Cu yds	Cost of Cut Dollars	Cost of Cut Cts	Cost of Fill Dollars	Cost of Fill Cents	Cost of Pavement Dollars	Cost of Pavement Cts	Incidental Expenses Dollars	Incidental Expenses Cts	Total Assessment Dollars	Total Assessment Cents	Number of Front Feet Assessed	Number of Feet Assessed	Rate per Front Foot Assessed Dollars	Rate per Front Foot Assessed Cents
ve of terminations	10090.8	13161.9	$ 1715	44	$ 4606	67	$ 180	00	$ 324	06	$ 6826	17	10526 36/100			648484
ation of																
mper Cr.	172.4	729.1	29	31	255	19			14	18	298	68		1000		29868
y "	481.3		81	82					4	07	85	89		1000		08589
without "	657.3	.2	111	74		07			5	57	117	38		1000		11738
per "	214.	534.3	36	38	187	00			11	13	234	51		1000		23451
"	292.3	1.3	49	69		45			2	50	52	64		1089 95/100		04833
u E½	217.2		36	92					1	84	38	76			433.39	08943
" W½	153.9	9.4	26	16	3	29			1	47	30	92			80.00	3865
r & W½	14.7	.2	2	50		07				13	2	70			325.00	008308
" E½	16.4		2	79						15	2	94			20.00	147
walk																
alk																
	12310.3	14221.4	$ 2092	75	$ 5052	74	$ 180	00	$ 365	10	$ 7690	59	10526 36/100		5089 95/100	858 39

MARGIN.

CONTRACTORS RETURN.

STATE OF CALIFORNIA,
COUNTY OF SAN DIEGO,
CITY OF SAN DIEGO, } ss.

O. Nelson on behalf of John Engelbert being duly sworn, says that he is the representative of John Engelbert contractor named in annexed Assessment, Diagram and Warrant; that said assessment for the total cost of certain street work upon Columbia Street between North line of Ho Street and South line of Kalmia Street in said city, as more fully described therein and in the contract for said work with said John Engelbert made by the Superintendent of Streets in said city, dated the Twelfth day of March A. D. 189 1904, levied as therein described upon certain lots, portions of lots, or parcels of land, and the unknown owners thereof for the sum of Seven Thousand Six hundred and ninety 59/100 Dollars ($ 7690 59/100) payable to John Engelbert agents or assigns, was made, recorded and delivered by said Superintendent on the Sixteenth day of September A. D. 189 1904, to affiant in behalf of said contractor; that there were attached to the same and delivered to the same in the same behalf, at the same time, by said Superintendent, his Diagram thereto attached, and a warrant in favor of John Engelbert for collecting said assessment, upon which warrant this return is endorsed; that in the case of all assessments therein described, but not included in the following table, affiant has, since the date last aforesaid, in the manner hereinafter described and in behalf of said contractor, made demand upon and received full payment from the owners of each and all such assessed lots and lands; and that besides all personal demands, affiant did, whenever the name of the owner of the lot is stated as "unknown," on the assessment on the Twenty eight day of September A. D. 189 1904 within thirty days from the date of said warrant; and between the hours of 9 A. M. and 4 P. M., in behalf of said contractor, enter upon each of the corresponding lots, portions of lots and parcels of land assessed, and with said certificate, assessment, diagram and warrant, and in a loud, audible voice, publicly make demands for the payment of each of said assessments from the unknown owners thereof, upon each lot, portion of lot, or parcel of land, for each of its own assessments as specified in said assessment; and that whenever he found a building, tenant or occupant upon any of said premises, besides the public demand as aforesaid, he, at the same time, in the same behalf, presenting and exhibiting said certificate, assessment, diagram and warrant, in each instance, demanded from each tenant, or occupant, for the unknown owners separately the payment of each of said assessments upon said premises; and in the following table he states the name of such demandee, as "tenant," or "occupant," with the word "unknown;" but that, notwithstanding said demands, the following totals of said assessed sums, each separately demanded, and also the total, remain unpaid, to-wit:

WNERS	Assessment Number	Block	Tract or Subdivision	Lot	Front Feet	Feet on Crossing	Frontage Assessment Dollars	Frontage Assessment Cents	Termination Assessment Dollars	Termination Assessment Cents	Opposite Termination Assessment Dollars	Opposite Termination Assessment Cents	Crossing Assessment Dollars	Crossing Assessment Cents	Total Assessment. Dollars	Total Assessment. Cents	Demands made upon as Owners.	Assessment Numbers.	Date of Demand. 189	Assessment Due and Unpaid. Dollars	Assessment Due and Unpaid. Cents	SUBSEQUENT PAYMENTS.
Unknown	1	67	MIDDLETOWN.	12	50		32	42							32	42	Unknown	1	SEP 28 1904	32	42	Paid Nov. 12. 04
Unknown	2	67	MIDDLETOWN.	11	50		32	43							32	43	Unknown	2	SEP 28 1904	32	43	CONCLUSIVELY PRESUMED PAID
Unknown	3	67	MIDDLETOWN.	10	50		32	42							32	42	Unknown	3	SEP 28 1904	32	42	Paid Oct 5-04
Unknown	4	67	MIDDLETOWN.	9	50	50	32	42					14	94	47	36	Unknown	4	SEP 28 1904	47	36	Paid Nov 14-04
Unknown	5	67	MIDDLETOWN.	8	50	50	32	43					14	94	47	37	Unknown	5	SEP 28 1904	47	37	Paid Oct 3-04
Unknown	6	67	MIDDLETOWN.	7	50	150	32	42					44	79	77	21	Unknown	6	SEP 28 1904	77	21	Paid Nov 15-04.
Unknown	7	62	MIDDLETOWN.	12	50	150	32	42					44	79	77	21	Unknown	7	SEP 28 1904	77	21	Paid Dec 16-04
Unknown	8	62	MIDDLETOWN.	11	50	50	32	43					14	94	47	37	Unknown	8	SEP 28 1904	47	37	Paid Dec 16-04
Unknown	9	62	MIDDLETOWN.	10	50	50	32	42					14	94	47	36	Unknown	9	SEP 28 1904	47	36	Paid Dec. 16-04
Unknown	10	61	MIDDLETOWN.	3	50	50	32	43					14	94	47	37	Unknown	10	SEP 28 1904	47	37	Paid Jan 27-05
Unknown	11	61	MIDDLETOWN.	2	50	50	32	42					14	94	47	36	Unknown	11	SEP 28 1904	47	36	CONCLUSIVELY PRESUMED PAID
Unknown	12	61	MIDDLETOWN.	1	50	150	32	42					44	79	77	21	Unknown	12	SEP 28 1904	77	21	CONCLUSIVELY PRESUMED PAID
Unknown	13	68	MIDDLETOWN.	6	50	150	32	42					44	79	77	21	Unk	13	SEP 28 1904	77	21	Paid Oct 5-04
Unknown	14	68	MIDDLETOWN.	5	50	50	32	42					14	94	47	36	Unk	14	SEP 28 1904	47	36	Paid Oct 5-04
Unknown	15	68	MIDDLETOWN.	4	50	50	32	43					14	94	47	37	Unk	15	SEP 28 1904	47	37	Paid Oct 5-04

OWNERS	Assessment Number	Block	Tract or Subdivision	Lot	Front Feet	Feet on Crossing	Frontage Assessment Dollars	Frontage Assessment Cents	Terrace Assessment Dollars	Terrace Assessment Cents	Opposite Terrace Assessment Dollars	Opposite Terrace Assessment Cents	Crossing Assessment Dollars	Crossing Assessment Cents	Total Assessment. Dollars	Total Assessment. Cents	Demands made upon as Owners.	Assessment Numbers.	Date of Demand. 189	Assessment Due and Unpaid. Dollars	Assessment Due and Unpaid. Cents	SUBSEQUENT
Unknown	16	68	MIDDLETOWN.	3	50		32	42							32	42	Unknown	16	SEP 28 1904	32	42	Pd Oct
Unknown	17	68	MIDDLETOWN.	2	50		32	42							32	42	Unknown	17	SEP 28 1904	32	42	Pd Oct
Unknown	18	68	MIDDLETOWN.	1	50		32	43							32	43	Unknown	18	SEP 28 1904	32	43	Pd Oct
Unknown	19	62	MIDDLETOWN.	9	50	50	32	42					4	29	36	71	Unknown	19	SEP 28 1904	36	71	Paid
Unknown	20	62	MIDDLETOWN.	8	50	50	32	42					4	29	36	71	Unknown	20	SEP 28 1904	36	71	Paid
Unknown	21	62	MIDDLETOWN.	7	50	150	32	42					12	89	45	31	Unknown	21	SEP 28 1904	45	31	Paid
Unknown	22	55	MIDDLETOWN.	12	50	150	32	42					12	89	45	31	Unknown	22	SEP 28 1904	45	31	Paid Ja
Unknown	23	55	MIDDLETOWN.	11	50	50	32	42					4	29	36	71	Unknown	23	SEP 28 1904	36	71	Paid Ja
Unknown	24	55	MIDDLETOWN.	10	50	50	32	42					4	30	36	72	Unknown	24	SEP 28 1904	36	72	Paid
Unknown	25	56	MIDDLETOWN.	3	50	50	32	42					4	29	36	71	Unknown	25	SEP 28 1904	36	71	Pd in full
Unknown	26	56	MIDDLETOWN.	2	50	50	32	42					4	29	36	71	Unknown	26	SEP 28 1904	36	71	Pd in ful
Unknown	27	56	MIDDLETOWN.	1	50	150	32	42					12	89	45	31	Unknown	27	SEP 28 1904	45	31	Pd in ful
Unknown	28	61	MIDDLETOWN.	6	50	150	32	42					12	89	45	31	Unknown	28	SEP 28 1904	45	31	Paid
Unknown	29	61	MIDDLETOWN.	5	50	50	32	43					4	29	36	72	Unknown	29	SEP 28 1904	36	72	Paid
Unknown	30	61	MIDDLETOWN.	4	50	50	32	43					4	29	36	72	Unknown	30	SEP 28 1904	36	72	Paid
Unknown	31	55	MIDDLETOWN.	9	50	50	32	42					5	87	38	29	Unknown	31	SEP 28 1904	38	29	Paid
Unknown	32	55	MIDDLETOWN.	8	50	50	32	42					5	87	38	29	Unknown	32	SEP 28 1904	38	29	Paid
Unknown	33	55	MIDDLETOWN.	7	50	150	32	43					17	60	50	03	Unknown	33	SEP 28 1904	50	03	Paid
Unknown	34	50	MIDDLETOWN.	12	50	150	32	42					17	61	50	03	Unknown	34	SEP 28 1904	50	03	CONCLUSIVE PRESUMED P
Unknown	35	50	MIDDLETOWN.	11	50	50	32	43					5	87	38	30	Unknown	35	SEP 28 1904	38	30	CONCLUSIVE PRESUMED P
Unknown	36	50	MIDDLETOWN.	10	50	50	32	42					5	87	38	29	Unknown	36	SEP 28 1904	38	29	Pd in fu
Unknown	37	49	MIDDLETOWN.	3	50	50	32	42					5	87	38	29	Unknown	37	SEP 28 1904	38	29	Pd Oct 14
Unknown	38	49	MIDDLETOWN.	2	50	50	32	43					5	87	38	30	Unknown	38	SEP 28 1904	38	30	Pd Oct 1
Unknown	39	49	MIDDLETOWN.	1	50	150	32	42					17	61	50	03	Unknown	39	SEP 28 1904	50	03	Pd Oct 1
Unknown	40	56	MIDDLETOWN.	6	50	150	32	43					17	60	50	03	Unknown	40	SEP 28 1904	50	03	Pd in full
Unknown	41	56	MIDDLETOWN.	5	50	50	32	42					5	87	38	29	Unknown	41	SEP 28 1904	38	29	Pd in full
Unknown	42	56	MIDDLETOWN.	4	50	50	32	42					5	87	38	29	Unknown	42	SEP 28 1904	38	29	Pd in full
Unknown	43	50	MIDDLETOWN.	9	50	50	32	42					11	73	44	15	Unknown	43	SEP 28 1904	44	15	Pd Nov 7
Unknown	44	50	MIDDLETOWN.	8	50	50	32	42					11	73	44	15	Unknown	44	SEP 28 1904	44	15	Pd Oct 19
Unknown	45	50	MIDDLETOWN.	7	50	150	32	43					35	17	67	60	Unknown	45	SEP 28 1904	67	60	Pd Oct 19
Unknown	46	43	MIDDLETOWN.	12	50	150	32	42					35	17	67	59	Unknown	46	SEP 28 1904	67	59	Pd Oct. 11
Unknown	47	43	MIDDLETOWN.	11	50	50	32	42					11	73	44	15	Unknown	47	SEP 28 1904	44	15	Pd Oct 11
Unknown	48	43	MIDDLETOWN.	10	50	50	32	42					11	73	44	15	Unknown	48	SEP 28 1904	44	15	CONCLUSIVE PRESUMED P
Unknown	49	44	MIDDLETOWN.	3	50	50	32	42					11	73	44	15	Unknown	49	SEP 28 1904	44	15	CONCLUSIVE PRESUMED PA
Unknown	50	44	MIDDLETOWN.	2	50	50	32	42					11	73	44	15	Unknown	50	SEP 28 1904	44	15	CONCLUSIVELY PRESUMED PAID
Unknown	51	44	MIDDLETOWN.	1	50	150	32	42					35	17	67	59	Unknown	51	SEP 28 1904	67	59	CONCLUSIVELY PRESUMED PAID
Unknown	52	49	MIDDLETOWN.	6	50	150	32	42					35	17	67	59	Unknown	52	SEP 28 1904	67	59	Pd Oct 14
Unknown	53	49	MIDDLETOWN.	5	50	50	32	43					11	72	44	15	Unknown	53	SEP 28 1904	44	15	Pd Oct 14
Unknown	54	49	MIDDLETOWN.	4	50	50	32	42					11	73	44	15	Unknown	54	SEP 28 1904	44	15	Paid Nov 2
Unknown	55	43	MIDDLETOWN.	9	50	50	32	43					2	42	34	85						Paid in f
Unknown	56	43	MIDDLETOWN.	8	50	50	32	42					2	42	34	84	Unknown	56	SEP 28 1904	34	84	Paid Nov
Unknown	57	43	MIDDLETOWN.	7	50	150	32	42					7	25	39	67	Unknown	57	SEP 28 1904	39	67	Pd Oct
Unknown	58	38	MIDDLETOWN.	20	37.11	136.48	24	06					6	60	30	66	Unknown	58	SEP 28 1904	30	66	Pd Nov.
Unknown	59	38	MIDDLETOWN.	19	50	50	32	43					2	42	34	85	Unknown	59	SEP 28 1904	34	85	Pd Nov 7
Unknown	60	38	MIDDLETOWN.	18	50	50	32	42					2	42	34	84	Unknown	60	SEP 28 1904	34	84	Pd Oct 19
Unknown	61	38	MIDDLETOWN.	17	50	50	32	43					2	42	34	85	Unknown	61	SEP 28 1904	34	85	Pd Oct 1
Unknown	62	38	MIDDLETOWN.	16	50	50	32	42					2	42	34	84						Paid in f
Unknown	63	38	MIDDLETOWN.	opp terrace 40' 15	50	278	32	42			15	46	1	34	49	22	Unknown	63	SEP 28 1904	49	22	Paid
Unknown	64	37	MIDDLETOWN.	Terrace 47.56' 6	50		32	43	13	20					45	63	Unknown	64	SEP 28 1904	45	63	Pd Oct 27
Unknown	65	37	MIDDLETOWN.	Terrace 5	50		32	42	4	47					36	89	Unknown	65	SEP 28 1904	36	89	Pd Oct 27
Unknown	66	37	MIDDLETOWN.	Terrace 25.445 4	50	24.555	32	43	2	28			1	19	35	90	Unknown	66	SEP 28 1904	35	90	CONCLUSIVEL PRESUMED PA
Unknown	67	37	MIDDLETOWN.	3	50	50	32	42					2	42	34	84	Unknown	67	SEP 28 1904	34	84	Pd 3/ 3, 0
Unknown	68	37	MIDDLETOWN.	2	50.89	150.26	33	09					7	26	40	35	Unknown	68	SEP 28 1904	40	35	CONCLUSIVEL RESUMED PA

DIAGRAM

Exhibiting Columbia Street and its intersecting streets from the North line of "H" Street to the South line of Kalmia Street, in the City of San Diego, California, on which work has been done under my official contract as Street Superintendent of said City, with John Engelbrecht dated the 12th day of March A. D. 1904, for the Grading of said Columbia Street, as is more particularly described in said contract; showing the relative location of each district, lot, portion of lot, or parcel of land assessed, to the work done; numbered in red ink to correspond with the red ink numbers in the assessment; and showing the number of feet fronting, assessed for said work contracted for and performed. Herein "No." is used for the word "number", and "ft." for the word "feet". The marks ′ and ″ mean respectively "feet" and "inches." Figures in black ink next to property lines show, each, the length of said line in feet. Other figures in black ink show the numbers of the lots.

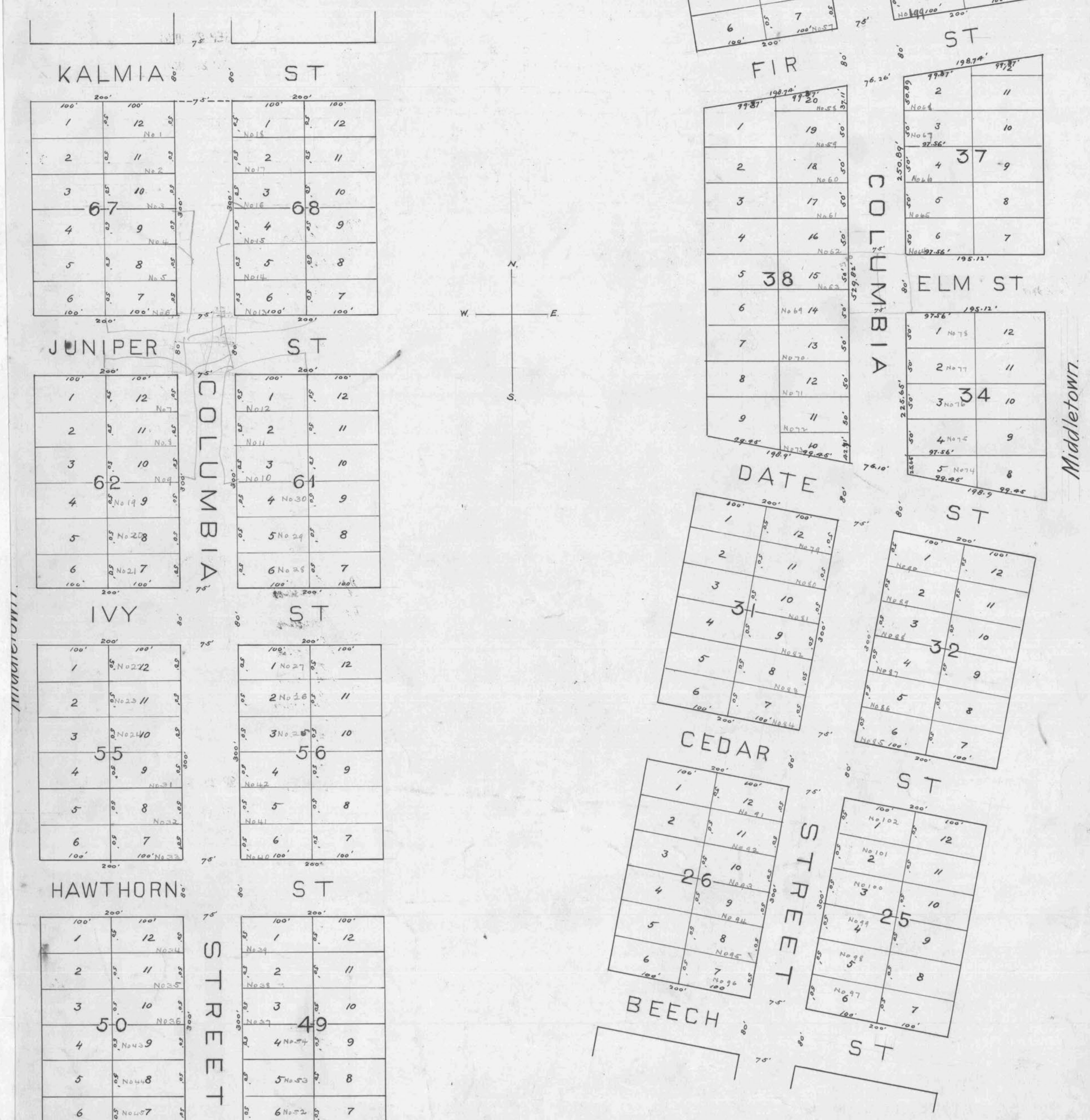

At said City of San Diego, California, this 16th day of Sept A. D. 190 4

Samuel W Hackett
Superintendent of Streets of the City of San Diego, California

Recorded Sept 16 A. D. 190 4

Samuel W Hackett
Superintendent of Streets of the City of San Diego, California

T. J. Mask

DIAGRAM

Exhibiting Columbia Street and its intersecting streets from the North line of "H" Street to the South line of Kalmia Street, in the City of San Diego, California, on which work has been done under my official contract as Street Superintendent of said City, with John Engelbrecht dated the 12th day of March A. D. 1904, for the Grading of said Columbia Street, as is more particularly described in said contract; showing the relative location of each district, lot, portion of lot, or parcel of land assessed, to the work done; numbered in red ink to correspond with the red ink numbers in the assessment; and showing the number of feet fronting, assessed for said work contracted for and performed. Herein "No." is used for the word "number", and "ft." for the word "feet". The marks ′ and ″ mean respectively "feet" and "inches." Figures in black ink next to property lines show, each, the length of said line in feet. Other figures in black ink show the numbers of the lots.



At said City of San Diego, California, this 16th day of Sept A. D. 190 4

Samuel W Hackett
Superintendent of Streets of the City of San Diego, California

Recorded Sept 16 A. D. 190 4

Samuel W Hackett
Superintendent of Streets of the City of San Diego, California

T. J. Rosk

Owners.	Assessment Number	Block	Tract or Subdivision	Lot	Front Feet	Feet on Cros'ng	Frontage Assessment Dollars	Frontage Assessment Cts.	Termination Assessment Dollars	Termination Assessment Cts.	Opposite Termination Assessment Dollars	Opposite Termination Assessment Cts.	Crossing Assessment Dollars	Crossing Assessment Cts.	Total Assessment Dollars	Total Assessment Cts.	Demands Made Upon as Owners.	Assessment Numbers	Date of Demand, ...18...	Assessment Due and Unpaid Dollars	Assessment Due and Unpaid Cts.	Subsequent Payments.
Unknown	69	38	Off Town MIDDLETOWN 40'	14	50		32	42			15	46			47	88	Unknown	69	SEP 28 1904	47	88	Paid Dec 20-04
Unknown	70	38	MIDDLETOWN.	13	50		32	43							32	43	Unknown	70	SEP 28 1904	32	43	CONCLUSIVELY PRESUMED PAID
Unknown	71	38	MIDDLETOWN.	12	50		32	42							32	42	Unknown	71	SEP 28 1904	32	42	Paid in full 10/8-04
Unknown	72	38	MIDDLETOWN. —	11	50		32	43							32	43	Unknown	72	SEP 28 1904	32	43	Paid Jan 5-05
Unknown	73	38	MIDDLETOWN. —	10	42.71		27	70							27	70	Unknown	73	SEP 28 1904	27	70	Paid Jan 5-05
Unknown	74	34	MIDDLETOWN.	5	25.65		16	62							16	62	Unknown	74	SEP 28 1904	16	62	Paid 11-25-04
Unknown	75	34	MIDDLETOWN.	4	50		32	42							32	42	Unknown	75	SEP 28 1904	32	42	Paid 11-25-04
Unknown	76	34	Town. 12.825 MIDDLETOWN.	3	50		32	42	1	14					33	56	Unknown	76	SEP 28 1904	33	56	Paid in full 17/12-04
Unknown	77	34	MIDDLETOWN. " 50	2	50		32	43	4	47					36	90	Unknown	77	SEP 28 1904	36	90	Paid in full 17/12-04
Unknown	78	34	MIDDLETOWN. " 147.25	1	50		32	42	13	20					45	62	Unknown	78	SEP 28 1904	45	62	Paid in full 17/12-04
Unknown	79	31	MIDDLETOWN.	12	50		32	43							32	43	Unknown	79	SEP 28 1904	32	43	Paid in full 10/15-04
Unknown	80	31	MIDDLETOWN.	11	50		32	42							32	42	Unknown	80	SEP 28 1904	32	42	CONCLUSIVELY PRESUMED PAID
Unknown	81	31	MIDDLETOWN.	10	50		32	42							32	42	Unknown	81	SEP 28 1904	32	42	CONCLUSIVELY PRESUMED PAID
Unknown	82	31	MIDDLETOWN.	9	50		32	43							32	43	Unknown	82	SEP 28 1904	32	43	Paid in full 11/2-04 D
Unknown	83	31	MIDDLETOWN.	8	50		32	42							32	42	Unknown	83	SEP 28 1904	32	42	Paid in full 11/2-04 D
Unknown	84	31	MIDDLETOWN.	7	50		32	43							32	43	Unknown	84	SEP 28 1904	32	43	Paid in full 11/2-04 D
Unknown	85	32	MIDDLETOWN.	6	50		32	42							32	42	Unknown	85	SEP 28 1904	32	42	CONCLUSIVELY PRESUMED PAID
Unknown	86	32	MIDDLETOWN.	5	50		32	42							32	42	Unknown	86	SEP 28 1904	32	42	Pd Sept 30-04
Unknown	87	32	MIDDLETOWN.	4	50		32	43							32	43	Unknown	87	SEP 28 1904	32	43	Pd Oct 1-04
Unknown	88	32	MIDDLETOWN.	3	50		32	42							32	42	Unknown	88	SEP 28 1904	32	42	Pd Oct 26-04
Unknown	89	32	MIDDLETOWN.	2	50		32	43							32	43	Unknown	89	SEP 28 1904	32	43	CONCLUSIVELY PRESUMED PAID
Unknown	90	32	MIDDLETOWN.	1	50		32	42							32	42			SEP 28 1904			Paid in full.
Unknown	91	26	MIDDLETOWN.	12	50		32	42							32	42	Unknown	91	SEP 28 1904	32	42	CONCLUSIVELY PRESUMED PAID
Unknown	92	26	MIDDLETOWN.	11	50		32	43							32	43	Unknown	92	SEP 28 1904	32	43	CONCLUSIVELY PRESUMED PAID
Unknown	93	26	MIDDLETOWN.	10	50		32	42							32	42	Unknown	93	SEP 28 1904	32	42	CONCLUSIVELY PRESUMED PAID
Unknown	94	26	MIDDLETOWN.	9	50		32	43							32	43	Unknown	94	SEP 28 1904	32	43	Paid Dec. 1. 1904
Unknown	95	26	MIDDLETOWN.	8	50		32	42							32	42	Unknown	95	SEP 28 1904	32	42	Paid 11-24-04
Unknown	96	26	MIDDLETOWN.	7	50		32	42							32	42	Unknown	96	SEP 28 1904	32	42	Pd Oct 18-04
Unknown	97	25	MIDDLETOWN.	6	50		32	43							32	43	Unknown	97	SEP 28 1904	32	43	Paid in full 9/28-04
Unknown	98	25	MIDDLETOWN.	5	50		32	42							32	42	Unknown	98	SEP 28 1904	32	42	Paid in full 9/28-04.
Unknown	99	25	MIDDLETOWN.	4	50		32	43							32	43						Paid in full.
Unknown	100	25	MIDDLETOWN.	3	50		32	42							32	42						Paid in full.
Unknown	101	25	MIDDLETOWN.	2	50		32	42							32	42	Unknown	101	SEP 28 1904	32	42	Pd Nov 7-04
Unknown	102	25	MIDDLETOWN.	1	50		32	43							32	43	Unknown	102	SEP 28 1904	32	43	Pd Nov 7-04
Unknown	103	19	MIDDLETOWN.	12	50		32	42							32	42	Unknown	103	SEP 28 1904	32	42	Pd Oct 1-04
Unknown	104	19	MIDDLETOWN.	11	50		32	43							32	43	Unknown	104	SEP 28 1904	32	43	Pd Oct 1-04
Unknown	105	19	MIDDLETOWN.	10	50		32	42							32	42	Unknown	105	SEP 28 1904	32	42	Pd Oct 8-04
Unknown	106	19	MIDDLETOWN.	9	50		32	42							32	42	Unknown	106	SEP 28 1904	32	42	Paid 2/-05
Unknown	107	19	MIDDLETOWN.	8	50		32	43							32	43	Unknown	107	SEP 28 1904	32	43	Paid a/c 16.25 Jan 24-05 Paid a/c 16.25 mon q-05
Unknown	108	19	MIDDLETOWN.	7	50		32	42							32	42	Unknown	108	SEP 28 1904	32	42	Paid Jan 24-05
Unknown	109	20	MIDDLETOWN.	6	50		32	43							32	43	Unknown	109	SEP 28 1904	32	43	CONCLUSIVELY PRESUMED PAID
Unknown	110	20	MIDDLETOWN.	5	50		32	42							32	42	Unknown	110	SEP 28 1904	32	42	Paid 12-6-04
Unknown	111	20	MIDDLETOWN.	4	50		32	42							32	42	Unknown	111	SEP 28 1904	32	42	Pd Oct 27-04
Unknown	112	20	MIDDLETOWN.	3	50		32	43							32	43	Unknown	112	SEP 28 1904	32	43	Pd Oct 11-04
Unknown	113	20	MIDDLETOWN.	2	50		32	42							32	42	Unknown	113	SEP 28 1904	32	42	Pd Oct 1-04
Unknown	114	20	MIDDLETOWN.	1	50		32	43							32	43	Unknown	114	SEP 28 1904	32	43	Pd Oct 1-04
Unknown	115	15	MIDDLETOWN.	12	50		32	42							32	42	Unknown	115	SEP 28 1904	32	42	Pd Oct 28-04
Unknown	116	15	MIDDLETOWN.	11	50		32	42							32	42	Unknown	116	SEP 28 1904	32	42	Pd Nov. 11-04
Unknown	117	15	MIDDLETOWN.	10	50		32	43							32	42	Unknown	117	SEP 28 1904	32	43	CONCLUSIVELY PRESUMED PAID
Unknown	118	15	MIDDLETOWN.	9	50		32	42							32	42	Unknown	118	SEP 28 1904	32	42	Pd Oct 26-04
Unknown	119	15	MIDDLETOWN.	8	50		32	42							32	42	Unknown	119	SEP 28 1904	32	42	Pd Oct 26 04.
Unknown	120	15	MIDDLETOWN.	7	50		32	43							32	43						Paid in full.
Unknown	121	14	MIDDLETOWN.	6	50		32	42							32	42	Unknown	121	SEP 28 1904	32	42	Paid apr 24-05

OWNERS.	Assessment Number	Block	Tract or Subdivision	Lot	Front Feet	Feet on Cros'ng	Frontage Assessment Dollars	Frontage Assessment Cts.	Termination Assessment Dollars	Termination Assessment Cts.	Opposite Termination Assessment Dollars	Opposite Termination Assessment Cts.	Crossing Assessment Dollars	Crossing Assessment Cts.	Total Assessment Dollars	Total Assessment Cts.	Demands Made Upon as Owners.	Assessment Numbers	Date of Demand, ...18..	Assessment Due and Unpaid Dollars	Assessment Due and Unpaid Cts.	SUBSEQUENT
Unknown	122	14	MIDDLETOWN.	5	50		32	43							32	43	Unknown	122	SEP 2 1904	32	43	Paid de
Unknown	123	14	MIDDLETOWN.	4	50		32	42							32	42	Unknown	123	SEP 2 1904	32	42	Paid Jan
Unknown	124	14	MIDDLETOWN.	3	50		32	43							32	43	Unknown	124	SEP 2 1904	32	43	CONCLUSIVI PRESUMED
Unknown	125	14	MIDDLETOWN.	2	50		32	42							32	42	Unknown	125	SEP 2 1904	32	42	Paid De
Unknown	126	14	MIDDLETOWN.	1	50		32	42							32	42	Unknown	126	SEP 2 1904	32	42	Paid S. Cont. PRE
Unknown	127	8	MIDDLETOWN.	12	50		32	43							32	43	Unknown	127	SEP 2 1904	32	43	Pd Oct 3
Unknown	128	8	MIDDLETOWN.	11	50		32	42							32	42	Unknown	128	SEP 2 1904	32	42	Pd Oct 31
Unknown	129	8	MIDDLETOWN.	10	50		32	43							32	43	Unknown	129	SEP 2 1904	32	43	Paid Nov.
Unknown	130	8	MIDDLETOWN.	9	50		32	42							32	42	Unknown	130	SEP 2 1904	32	42	CONCLU PRESUME
Unknown	131	8	MIDDLETOWN.	8	50		32	42							32	42	Unknown	131	SEP 2 1904	32	42	Paid Jan
Unknown	132	8	MIDDLETOWN.	7	50		32	43							32	43	Unknown	132	SEP 27 1904	32	43	Paid Jan
Unknown	133	9	MIDDLETOWN.	6	50		32	42							32	42	Unknown	133	SEP 27 1904	32	42	Paid in fu
Unknown	134	9	MIDDLETOWN.	5	50		32	43							32	43	Unknown	134	SEP 27 1904	32	43	Paid Nov.
Unknown	135	9	MIDDLETOWN.	4	50		32	42							32	42	Unknown	135	SEP 27 1904	32	42	CONCLUSIV PRESUMED
Unknown	136	9	MIDDLETOWN.	3	50		32	42							32	42	Unknown	136	SEP 27 1904	32	42	Pd Oct 2
Unknown	137	9	MIDDLETOWN.	2	50		32	43							32	43	Unknown	137	SEP 27 1904	32	43	Pd Oct 17
Unknown	138	9	MIDDLETOWN.	1	50		32	42							32	42	Unknown	138	SEP 27 1904	32	42	Pd Oct 17
Unknown	139	5	MIDDLETOWN.	12	50		32	43							32	43	Unknown	139	SEP 27 1904	32	43	Paid De
Unknown	140	5	MIDDLETOWN.	11	50		32	42							32	42	Unknown	140	SEP 27 1904	32	42	Paid De
Unknown	141	5	MIDDLETOWN.		200		129	70							129	70	Unknown	141	SEP 27 1904	129	70	Paid 11-
Unknown	142	—	MIDDLETOWN.	—	—		—	—							—	—			SEP 27 1904			
Unknown	143	4	MIDDLETOWN.	5	100		64	84							64	84	Unknown	143	SEP 2 1904	64	84	Paid in fu
Unknown	144	4	MIDDLETOWN.	4	50		32	43							32	43	Unknown	144	SEP 2 1904	32	43	Paid 11-
Unknown	145	4	MIDDLETOWN.	3	50		32	42							32	42	Unknown	145	SEP 2 1904	32	42	Paid 3/
Unknown	146	4	MIDDLETOWN.	2	50		32	43							32	43	Unknown	146	SEP 2 1904	32	43	Paid De
Unknown	147	4	MIDDLETOWN.	1	50		32	42							32	42	Unknown	147	SEP 27 1904	32	42	Pd Oct 1
Unknown	148	13	MIDDLETOWN.	Opp. Term 20'	270		175	09			2	94			178	03	Unknown	148	SEP 27 1904	178	03	Paid De
Unknown	149	6	MIDDLETOWN.	Term 112'	4	100	64	85		94					65	79	Unknown	149	SEP 27 1904	65	79	Paid Oct
Unknown	150	6	MIDDLETOWN.	Term 50	5					42						42	Unknown	150	SEP 27 1904		42	Paid Oct
Unknown	151	6	MIDDLETOWN.	Term 150	3	50	32	43	1	24					33	67	Unknown	151	SEP 27 1904	33	67	CONCLUSIVELY PRESUMED PA
Unknown	152	6	MIDDLETOWN.	Term 125	2	50	32	42		10					32	52	Unknown	152	SEP 2 1904	32	52	CONCLUSIVEL PRESUMED PA
Unknown	153	6	MIDDLETOWN.		1	50	32	42							32	42	Unknown	153	SEP 2 1904	32	42	CONCLUSIVELY PRESUMED PA
Unknown	154	53	New San Diego	L.	50		32	43							32	43	Unknown	154	SEP 27 1904	32	43	Paid in fu
Unknown	155	53	New San Diego	K.	50		32	42							32	42	Unknown	155	SEP 2 1904	32	42	Paid De
Unknown	156	53	New San Diego	J.	50		32	43							32	43	Unknown	156	SEP 27 1904	32	43	Paid Apr
Unknown	157	53	New San Diego	I	50		32	42							32	42	Unknown	157	SEP 27 1904	32	42	Pd Oct
Unknown	158	53	New San Diego	H	50		32	42							32	42	Unknown	158	SEP 27 1904	32	42	Pd Oct 3
Unknown	159	53	New San Diego	G.	50		32	43							32	43	Unknown	159	SEP 27 1904	32	43	Pd Oct 17
Unknown	160	54	New San Diego	F	50		32	42							32	42	Unknown	160	SEP 27 1904	32	42	CONCLUSIVELY PRESUMED PAI
Unknown	161	54	New San Diego	E	50		32	43							32	43						Pd in full 9/
Unknown	162	54	New San Diego	D	50		32	42							32	42						Pd in full 9/2
Unknown	163	54	New San Diego	C.	50		32	42							32	42						Paid in f
Unknown	164	54	New San Diego	B	50		32	43							32	43	Unknown	164	SEP 27 1904	32	43	Pd Oct 17
Unknown	165	54	New San Diego	A	50		32	42							32	42	Unknown	165	SEP 27 1904	32	42	Pd ~~Oct~~ Nov. 1
Unknown	166	44	New San Diego	L	50		32	43							32	43	Unknown	166	SEP 27 1904	32	43	Pd Oct 26
Unknown	167	44	New San Diego	K	50		32	42							32	42	Unknown	167	SEP 27 1904	32	42	Paid Nov
Unknown	168	44	New San Diego	J	50		32	42							32	42						Paid in
Unknown	169	44	New San Diego	I	50		32	43							32	43	Unknown	169	SEP 27 1904	32	43	Pd Oct 2
Unknown	170	44	New San Diego	H	50		32	42							32	42	Unknown	170	SEP 27 1904	32	42	Pd o/o 16.21 R Paid 10
Unknown	171	44	New San Diego	G	50		32	43							32	43	Unknown	171	SEP 27 1904	32	43	Pd Oct 8
Unknown	172	43	New San Diego	F	50		32	42							32	42	Unknown	172	SEP 27 1904	32	42	CONCLUSIVEL PRESUMED PA
Unknown	173	43	New San Diego	E	50		32	42							32	42	Unknown	173	SEP 27 1904	32	42	Paid in full order
Unknown	174	43	New San Diego	D.	50		32	43							32	43	Unknown	174	SEP 27 1904	32	43	Pd Oct 2

OWNERS	Assessment Number	Block	Tract or Subdivision	Lot	Front Feet	Feet on Crossing	Frontage Assessment Dollars	Frontage Assessment Cents	Term. Assessment Dollars	Term. Assessment Cents	Other Term. Assessment Dollars	Other Term. Assessment Cents	Crossing Assessment Dollars	Crossing Assessment Cents	Total Assessment. Dollars	Total Assessment. Cents	Demands made upon as Owners.	Assessment Numbers.	Date of Demand. 189	Assessment Due and Unpaid. Dollars	Assessment Due and Unpaid. Cents	SUBSEQUENT PAYMENTS
Unknown	175	43	New San Diego	C	50		32	42							32	42	Unknown	175	SEP 27 1904	32	42	Pd. Oct 22-04
Unknown	176	43	New San Diego	B	50		32	43							32	43	Unknown	176	SEP 27 1904	32	43	Pd Oct 22-04
Unknown	177	43	New San Diego	A	50		32	42							32	42	Unknown	177	SEP 27 1904	32	42	Pd Oct 22-04
Unknown	178	Park	New San Diego	Park	300		194	55							194	55	Unknown	178	SEP 27 1904	194	55	Paid 12-5-04
Unknown	179	38	New San Diego	F	50		32	42							32	42	Unknown	179	SEP 27 1904	32	42	Paid in full. 10/28-04
Unknown	180	38	New San Diego	E	50		32	43							32	43	Unknown	180	SEP 27 1904	32	43	Paid Dec 15-04
Unknown	181	38	New San Diego	D	50		32	42							32	42	Unknown	181	SEP 27 1904	32	42	Paid Dec. 15-04
Unknown	182	38	New San Diego	C	50		32	43							32	43	Unknown	182	SEP 27 1904	32	43	Paid Dec 15-04
Unknown	183	38	New San Diego	B	50		32	42							32	42	Unknown	183	SEP 27 1904	32	42	Pd Oct 20-04
Unknown	184	38	New San Diego	A	50		32	42							32	42	Unknown	184	SEP 27 1904	32	42	Pd Oct 20-04
Unknown	185	29	New San Diego	L	50		32	43							32	43	Unknown	185	SEP 27 1904	32	43	Pd Oct 8-04
Unknown	186	29	New San Diego	K	50		32	42							32	42	Unknown	186	SEP 27 1904	32	42	CONCLUSIVELY PRESUMED PAID
Unknown	187	29	New San Diego	J	50		32	43							32	43	Unknown	187	SEP 27 1904	32	43	CONCLUSIVELY PRESUMED PAID
Unknown	188	29	New San Diego	I	50		32	42							32	42	Unknown	188	SEP 27 1904	32	42	CONCLUSIVELY PRESUMED PAID
Unknown	189	29	New San Diego	H	50		32	42							32	42	Unknown	189	SEP 27 1904	32	42	CONCLUSIVELY PRESUMED PAID
Unknown	190	29	New San Diego	G	50		32	43							32	43	Unknown	190	SEP 27 1904	32	43	CONCLUSIVELY PRESUMED PAID
Unknown	191	28	New San Diego	F	50		32	42							32	42	Unknown	191	SEP 27 1904	32	42	Pd Oct 10-04
Unknown	192	28	New San Diego	E	50		32	43							32	43	Unknown	192	SEP 27 1904	32	43	Pd Oct 10-04
Unknown	193	28	New San Diego	D	50		32	42							32	42	Unknown	193	SEP 27 1904	32	42	Pd Oct 10-04
Unknown	194	28	New San Diego	C	50		32	42							32	42	Unknown	194	SEP 27 1904	32	42	Pd Dec. 6-04
Unknown	195	28	New San Diego	B	50		32	43							32	43	Unknown	195	SEP 27 1904	32	43	Pd Oct 17-04
Unknown	196	28	New San Diego	A	50		32	42							32	42	Unknown	196	SEP 27 1904	32	42	Pd Oct 22-04
Unknown	197	XX	Middletown	4	50		32	43					2	42	34	85	Unknown	197	SEP 27 1904	34	85	CONCLUSIVELY PRESUMED PAID
Unknown	198	XX	Middletown	5	50		32	42					2	41	34	83	Unknown	198	SEP 27 1904	34	83	Paid Feb 9-05
Unknown	199	XX	Middletown	6	50		32	42					7	25	39	67	Unknown	199	SEP 27 1904	39	67	Paid Feb 9-05
							6826	17	41	46	33	40	789	10	7690	79						

(174)

OWNERS	ASSESSED UPON						Frontage Assessment		Assessment		Assessment		Assessment		Total Assessment.		Demands made upon as Owners.	Assessment Numbers.	Date of Demand.	Assessment Due and Unpaid.		SUBSEQUENT F
	Assessment Number	Block	Tract or Subdivision	Lot	Front Feet	Feet on Crossing	Dollars	Cents	Dollars	Cents	Dollars	Cents	Dollars	Cents	Dollars	Cents			189	Dollars	Cents	
			Dam at San Diego, California September 16th 1904																			
			Samuel W Hackett																			
			Superintendent of Streets of the City of San Diego, California																			
			Recorded September 16th 1904																			
			Samuel W Hackett																			
			Superintendent of Streets of the City of San Diego, California																			
			I Samuel W. Hackett, Superintendent of Streets of the City of San Diego																			
			California, do hereby certify that all charges herein stated are correct																			
			and the computations and calculations of this assessment are correct																			
			Samuel W Hackett																			
			Superintendent of Streets of the City of San Diego, California																			
			Recorded September 16th 1904																			
			Samuel W Hackett																			
			Superintendent of Streets of the City of San Diego California																			

CERTIFICATE OF THE CITY ENGINEER.

I, G. A. d'Hemecourt City Engineer of the City of San Diego, in the County of San Diego, State of California, do hereby certify that the work of Grading Columbia Street from the North line of 'H' Street to the South line of Kamia Street was performed in accordance with the surveys and the engineering work done by me and under my direction; and that the quantities thereof were correctly given by me to the Superintendent of Streets, and said work is in accord with the official grade of said street.

G. A d'Hemecourt
City Engineer of the City of San Diego, California.

Dated at San Diego, Calif Sept 7th 189 1904

Recorded Sept 16 189 1904
Samuel W Hackett
Superintendent of Streets of the City of San Diego, California.

(Affiant's name).
O. Nelson

Subscribed and sworn to this 28th day of Septem
A. D. 189 1904, before me
[SEAL.] Geo. W. Bowler
Notary Public.

Filed this 29th day of Sept A. D. 189 1904
Samuel W Hackett
Street Superintendent of the City of San Dieg

Recorded Sept 29th A. D. 189 1904
Samuel W Hackett
Street Superintendent of the City of San Dieg

WARRANT.

By Virtue Hereof, I, Samuel W Hackett Street Superintendent of the City of San Diego, County of San Diego, and State of California, by virtue of the authority vested in me as said Street Superintendent, do authorize and empower John Engelbert his agents or assigns, to demand and receive the several assessments upon the assessment and diagram hereto attached, and this shall be his warrant for the same.

San Diego, Sept 13 A. D. 189 1904

Samuel W Hackett
Street Superintendent of City of San Diego.

Countersigned by Frank P Fray
Mayor of City of San Diego.

Recorded Sept 16 A. D. 189 1904 Samuel W Hackett
Street Superintendent of City of San Diego.

CERTIFICATE OF RECORD.

I hereby complete and sign the foregoing record, from page ..... to page ..... both inclusive, of the Assessment, Diagram, Warrant, Certificate of the City Engineer, Contractor's Return and also in the Book of "Contracts and Bonds," the recorded Contract and Bond, each numbered ....., all for the work therein described upon ..... Street, from the ..... line of ..... Street, to the ..... line of ..... Street.

Office of the Street Superintendent, San Diego, California, this ..... day of ..... A. D. 189....

.....
Street Superintendent, City of San Diego.

ne Matter of Sidewalking and Curbing State Street from the North line of "D" Street to the South line of Ash Street

ASSESSMENT NUMBER

uant to Statute, I, Samuel W. Hackett, as Street Superintendent of the of San Diego, in the County of San Diego and State of California, do hereby assess and apportion, as shown hereinafter and in the diagram attached hereto, upon certain lots, portions ots, and parcels of land, fronting on State in said city, from the North line of "D" Street ne South line of Ash Street and on streets intersecting it between said lines, the sum of Two Hundred Forty-two 36/100 Dollars ($242.36), to be paid to Joseph Kelly his agents or assigns, to cover the sum due (including incidental expenses) for the work of Sidewalking & Curbing State Street between said lines, as said work is more particularly specified in my official contract therefor with said Joseph Kelly dated the 25th day of July A. D. ~~189~~ 1904.

All of said work has been performed and materials furnished complying with the specifications and under my direction and to my satisfaction and acceptance. And because names of the owners of said assessed property are unknown to me, I herewith write the word "Unknown" opposite the number of the lot and the amount assessed thereon and the ber of each lot, portion of lot, or portion of land assessed.

TOTAL COST OF THE WORK IS $242.36, AS FOLLOWS:

7724 Sq. feet Sidewalk @ 15¢ per sq. ft.	$ 115.86
1417 Lin. " Curb @ 50¢ lin. ft.	$ 70.85
	$
	$
	$
	$
Contract Cost	$ 186.71

Incidental Expenses:	
City Engineer's Official Fees	$ 7.00
Printing and Advertising	$ 38.15
Special ... Superintendent's compensation @ $3.50 per day	$ 10.50
Incidental Expenses	$ 55.65
Contract Cost	$ 186.71
Total Cost	$ 242.36

DIVIDED AS FOLLOWS:

IPTION.	Sq. feet Sidewalk @ 15¢ Sq. ft.	Lin. feet Curb @ 50¢ Lin. ft.		Cost of Sidewalk Dollars	Cts	Cost of Curb Dollars	Cents			Incidental Expenses @ 2.80 50/100 Dollars	Cts	Total Assessment. Dollars	Cents	Number of Front Feet Assessed. Sidewalk	Curb	Number of Feet Assessed. Sidewalk	Curb	Rate per Front Foot Assessed. Dollars	Cents
sive of terminations																			
ination of																			
ewalk	640			$96	00					28	61	124	61	120				10	384
b		120				60	00			17	88	77	88		120			6	49
walk S. E. Cor. A	1324			19	86					5	92	25	78			250		10	312
S. E. Cor. A.		217				108	5			3	24	14	09				250	05	636
	7724	1417		$115	86	$70	85			$55	65	242	36	120	120	250	250		

MARGIN.

CONTRACTORS RETURN.

STATE OF CALIFORNIA, COUNTY OF SAN DIEGO, CITY OF SAN DIEGO, } ss.

Jos. S. Lecey, being duly sworn, says that he is the contractor named in annexed Assessment, Diagram and Warrant; that said assessment for the total cost of certain street work upon State Street between North line of D Street and South line of Ash Street in said city, as more fully described therein and in the contract for said work with said Jos. S. Lecey made by the Superintendent of Streets in said city, dated the 25th day of July A. D. ~~189~~ 1904, levied as therein described upon certain lots, portions of lots, or parcels of land, and the unknown owners thereof for the sum of Two hundred and forty-two 36/100 Dollars ($242.36/100) payable to Jos. S. Lecey agents or assigns, was made, recorded and delivered by said Superintendent on the 1st day of October A. D. ~~189~~ 1904, to affiant in behalf of said contractor; that there were attached to the same and delivered to the same in the same behalf, at the same time, by said Superintendent, his Diagram thereto attached, and a warrant in favor of Jos. S. Lecey for collecting said assessment, upon which warrant this return is endorsed; that in the case of all assessments therein described, but not included in the following table, affiant has, since the date last aforesaid, in the manner hereinafter described and in behalf of said contractor, made demand upon and received full payment from the owners of each and all such assessed lots and lands; and that besides all personal demands, affiant did, whenever the name of the owner of the lot is stated as "unknown," on the assessment on the 19th day of October A. D. ~~189~~ 1904, within thirty days from the date of said warrant; and between the hours of 9 A. M. and 4 P. M., in behalf of said contractor, enter upon each of the corresponding lots, portions of lots and parcels of land assessed, and with said certificate, assessment, diagram and warrant, and in a loud, audible voice, publicly make demands for the payment of each of said assessments from the unknown owners thereof, upon each lot, portion of lot, or parcel of land, for each of its own assessments as specified in said assessment; and that whenever he found a building, tenant or occupant upon any of said premises, besides the public demand as aforesaid, he, at the same time, in the same behalf, presenting and exhibiting said certificate, assessment, diagram and warrant, in each instance, demanded from each tenant, or occupant, for the unknown owners separately the payment of each of said assessments upon said premises; and in the following table he states the name of such demandee, as "tenant," or "occupant,' with the word "unknown;" but that, notwithstanding said demands, the following totals of said assessed sums, each separately demanded, and also the total, remain unpaid, to-wit:

OWNERS	Assessment Number	Block	Tract or Subdivision	Lot	Front Feet	Feet on Crossing	Frontage Assessment Sidewalk Dollars	Cents	Frontage Assessment Curb Dollars	Cents	Sidewalk Crossing Assessment Dollars	Cents	Curb Crossing Assessment Dollars	Cents	Total Assessment. Dollars	Cents	Demands made upon as Owners.	Assessment Numbers.	Date of Demand. 189	Assessment Due and Unpaid. Dollars	Cents	SUBSEQUENT PAYMENTS.
Unknown	1	10	Middletown	1	50-50	150-150	$51	92	$32	45	$15	46	$8	45	$108	28	Unknown	1	Oct. 19th 1904	108	28	Paid Nov. 4-05
Unknown	2	10	Middletown	2		50-50					5	16	2	82	7	98	Unknown	2	Oct. 19th 1904	7	98	Paid Dec. 20-05
Unknown	3	10	Middletown	3		50-50					5	16	2	82	7	98	Unknown	3	Oct. 19th 1904	7	98	Paid 3/11-05
Unknown	4	1	Middletown	5	70-70		72	69	45	43					118	12	Unknown	4	Oct. 19, 1904	118	12	Paid Feb 23-05
							$124	61	$77	88	$25	78	$14	09	$242	36						

DIAGRAM

Exhibiting State Street and its intersecting streets from the North line of D Street to the South line of Ash Street, in the City of San Diego, California, on which work has been done under my official contract as Street Superintendent of said city, with Joe Kelly dated the 25th day of July A. D. 1904 for the Sidewalking & Curbing of said State Street, as is more particularly described in said contract; showing the relative location of each district, lot, portion of lot, or parcel of land assessed, to the work done; numbered in red ink to correspond with the red ink numbers in the assessment; and showing the number of feet fronting, assessed for said work contracted for and performed. Herein "No." is used for the word "number" and "ft." for the word "feet". The marks ′ and ″ mean respectively "feet" and "inches." Figures in black ink next to property line show, each, the length of said line in feet. Other figures in black ink show the numbers of the lots.

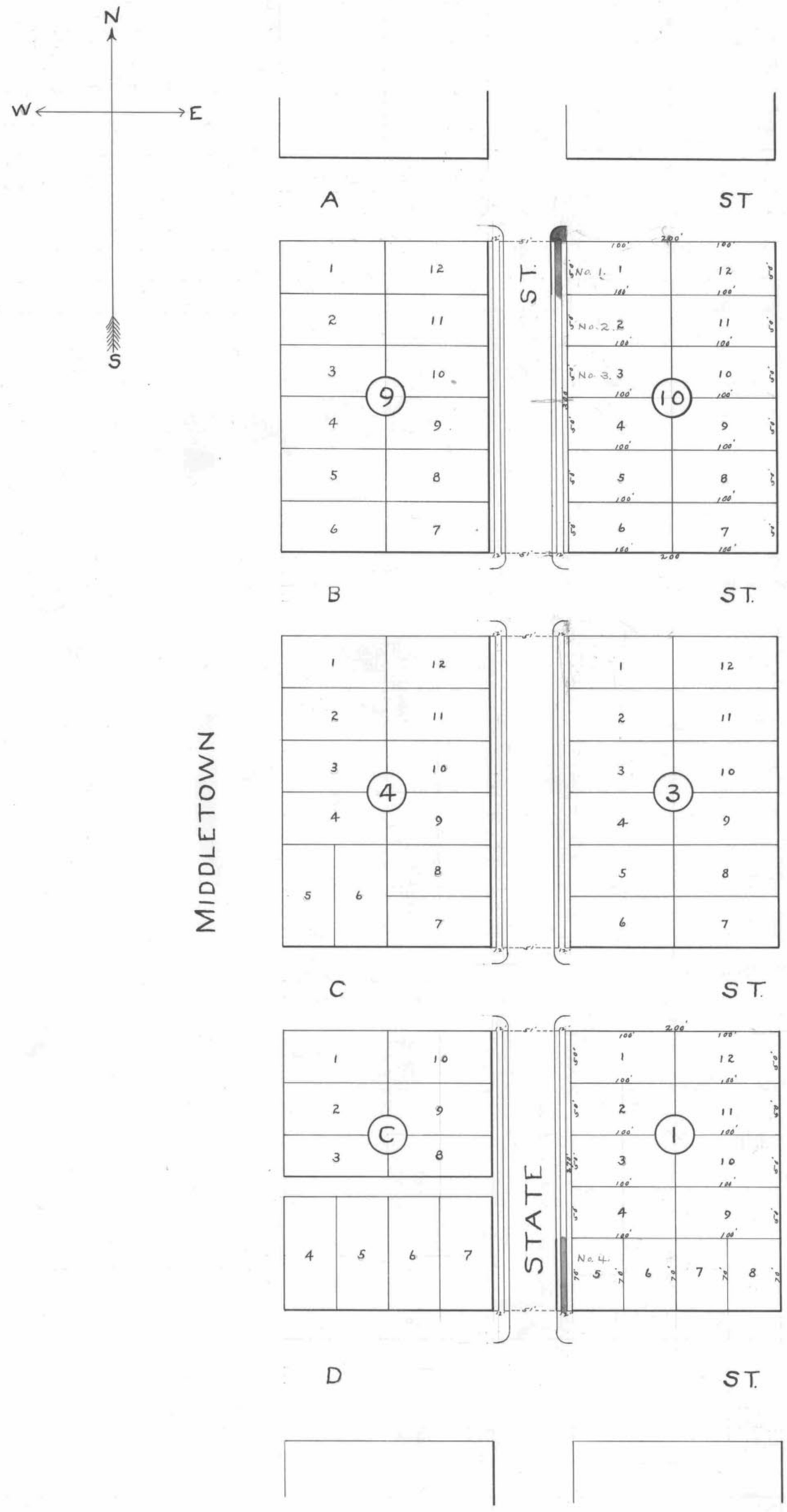

At said City of San Diego, California, this 18th *day of* October *A. D. 190*4

Samuel W. Hackett
Superintendent of Streets of the City of San Diego, California

Recorded October 18th *A. D. 190*4

Samuel W. Hackett
Superintendent of Streets of the City of San Diego, California

OWNERS	ASSESSED UPON						Frontage Assessment		Assessment		Assessment		Assessment		Total Assessment.		Demands made upon as Owners.	Assessment Numbers.	Date of Demand. 189	Assessment Due and Unpaid.		SUBSEQUENT P
	Assessment Number	Block	Tract or Subdivision	Lot	Front Feet	Feet on Crossing	Dollars	Cents	Dollars	Cents	Dollars	Cents	Dollars	Cents	Dollars	Cents				Dollars	Cents	
Done at San Diego, California October 18th 1904. Samuel W. Hackett Superintendent of Streets of the City of San Diego, California.																						
Recorded October 18th 1904. Samuel W. Hackett, Superintendent of Streets of the City of San Diego, California.																						
I, Samuel W. Hackett, Superintendent of Streets of the City of San Diego, California, do hereby certify that all charge herein stated are correct and the computations and calculations of this assessment are correct. Samuel W. Hackett. Superintendent of Streets of the City of San Diego, Calif																						
Recorded October 18th 1904. Samuel W. Hackett. Superintendent of Streets of the City of San Diego, California.																						

CERTIFICATE OF THE CITY ENGINEER.

I, G. A. d'Hemecourt City Engineer of the City of San Diego, in the County of San Diego, State of California, do hereby certify that the work of Sidewalking and Curbing State Street from the North line of "D" Street to the South line of Ash Street was performed in accordance with the surveys and the engineering work done by me and under my direction; and that the quantities thereof were correctly given by me to the Superintendent of Streets, and said work is in accord with the official grade of said street.

G. A. d'Hemecourt
City Engineer of the City of San Diego, California.

Dated at San Diego, Calif October 18th ~~189~~ 1904.

Recorded October 18th ~~189~~ 1904

Samuel W. Hackett
Superintendent of Streets of the City of San Diego, California.

(Affiant's name).

Subscribed and sworn to this ..... day of .....

A. D. 189 , before me .....

[SEAL.]

Notary Public.

Filed this ..... day of ..... A. D. 189

Street Superintendent of the City of San Dieg

Recorded ..... A. D. 189

Street Superintendent of the City of San Dieg

WARRANT.

By Virtue Hereof, I, Samuel W. Hackett Street Superintendent of the City of San Diego, County of San Diego, and State of California, by virtue of the authority vested in me as said Street Superintendent, do authorize and empower Joseph Kelly his agents or assigns, to demand and receive the several assessments upon the assessment and diagram hereto attached, and this shall be his warrant for the same.

San Diego, October 18th A. D. ~~189~~ 1904

Samuel W. Hackett
Street Superintendent of City of San Diego.

Countersigned by Frank P. Fary
Mayor of City of San Diego.

Recorded October 18th A. D. ~~189~~ 1904

Samuel W. Hackett
Street Superintendent of City of San Diego.

CERTIFICATE OF RECORD.

I hereby complete and sign the foregoing record, from page ..... to page ..... both inclusive, of the Assessment, Diagram, Warrant, Certificate of the City Engineer, Contractor's Return and also in the Book of "Contracts and Bonds," the recorded Contract and Bond, each numbered ....., all for the work therein described upon ..... Street, from the ..... line of ..... Street, to the ..... line of ..... Street.

Office of the Street Superintendent, San Diego, California, this ..... day of ..... A. D. 189....

Street Superintendent, City of San Diego.

(181)

ne Matter of Sidewalking & Curbing E Street in the City of San Diego, California from the East line of Arctic to the west line of Fourth Street

ASSESSMENT NUMBER

uant to Statute, I James W. Hawkins as Street Superintendent of the of San Diego, in the County of San Diego and State of California, do hereby assess and apportion, as shown hereinafter and in the diagram attached hereto, upon certain lots, portions ts, and parcels of land, fronting on E Street in said city, from the West line of Fourth Street ne East line of Arctic and on streets intersecting it between said lines, the sum of Six Hundred and Seventy and 81/100 Dollars ($ 670 81/100), to be paid to Joseph Kelly, his agents or assigns, to cover the sum due (including incidental expenses) for the work of Sidewalking & Curbing E Street between said lines, as said work is more particularly specified in my official contract therefor with said Joseph Kelly dated the 2nd day of August A. D. 189 1904

All of said work has been performed and materials furnished complying with the specifications and under my direction and to my satisfaction and acceptance. And because names of the owners of said assessed property are unknown to me, I herewith write the word "Unknown" opposite the number of the lot and the amount assessed thereon and the ber of each lot, portion of lot, or portion of land assessed.

TOTAL COST OF THE WORK IS $ 670 81/100, AS FOLLOWS:

2,858.8 sq ft sidewalk @ 1¼¢ sq ft	$ 286.88
5,792 lin ft Curb @ 4½¢ lin ft	$ 312.53
	$
	$
	$
	$
Contract Cost	$ 599.41

INCIDENTAL EXPENSES:

City Engineer's Official Fees	$ 7.00
Printing and Advertising	$ 36.40
Special.....Superintendent's compensation @ $ 5.00 per day	$ 28.00
Incidental Expenses	$ 71.40
Contract Cost	$ 599.41
Total Cost	$ 670.81

DIVIDED AS FOLLOWS:

IPTION	Sidewalk @ 1¼¢ per sq. ft.	Curb @ 4½¢ per lin ft.		Cost of Sidewalk	Cost of Curb		Incidental Expenses.	Total Assessment.	Number of Front Feet Assessed.	Number of Feet Assessed.	Rate per Front Foot Assessed.
				Dollars Cts	Dollars Cents	Dollars Cts	Dollars Cts	Dollars Cents	Sidewalk Curb	Sidewalk Curb	Dollars Cents
ive of terminations											
Sidewalk	15999			252 00			27 63	259 63	100		1865 48
Curb		500			237 50		28 29	265 79		500	531 58
nation of											
S.W. Cor E & Sidewalk											
Sidewalk	10974			15 91			1 90	17 81		250	1071 24
Curb		1971			936		1 11	10 47		250	1041 88
E & State											
Sidewalk	10974			15 91			1 90	17 81		250	1071 24
Curb		1971			936		1 11	10 47		250	1041 88
Cor. E & 2											
Sidewalk	15906			23 06			2 75	25 81		250	1032 24
Curb		2371			1126		1 34	12 60		250	1050 4
Cor E & 3 Curb		2371			1126		1 34	12 60		250	1050 4
Cor E & 4 Curb		2371			1126		1 34	12 60		250	1050 4
E & 1st Curb		2371			1127		1 35	12 62		250	1050 48
Cor E & 1st Curb		2371			1126		1 34	12 60		250	1050 4
walk											
walk											
	1978 53	657 97		$ 286 88	$ 312 53		$ 71 40	$ 670 81	100 500	750 750	

MARGIN.

CONTRACTORS RETURN.

STATE OF CALIFORNIA,
COUNTY OF SAN DIEGO,
CITY OF SAN DIEGO, } ss.

I, Joseph Kelly, being duly sworn, says that he is the contractor named in annexed Assessment, Diagram and Warrant; that said assessment for the total cost of certain street work upon E between East line of Arctic Street to West line of 4th Street in said city, as more fully described therein and in the contract for said work with said Joseph Kelly made by the Superintendent of Streets in said city, dated the Twenty-fourth day of August A. D. 189 1904 levied as therein described upon certain lots, portions of lots, or parcels of land, and the unknown owners thereof for the sum of Six Hundred and Seventy and 81/100 Dollars ($ 670 81/100) payable to Joseph Kelly his agents or assigns, was made, recorded and delivered by said Superintendent on the Thirty-first day of October A. D. 189 1904, to affiant in behalf of said contractor; that there were attached to the same and delivered to the same in the same behalf, at the same time, by said Superintendent, his Diagram thereto attached, and a warrant in favor of Joseph Kelly for collecting said assessment, upon which warrant this return is endorsed; that in the case of all assessments therein described, but not included in the following table, affiant has, since the date last aforesaid, in the manner hereinafter described and in behalf of said contractor, made demand upon and received full payment from the owners of each and all such assessed lots and lands; and that besides all personal demands, affiant did, whenever the name of the owner of the lot is stated as "unknown," on the assessment on the First day of November A. D. 189 1904, within thirty days from the date of said warrant; and between the hours of 9 A. M. and 4 P. M., in behalf of said contractor, enter upon each of the corresponding lots, portions of lots and parcels of land assessed, and with said certificate, assessment, diagram and warrant, and in a loud, audible voice, publicly make demands for the payment of each of said assessments from the unknown owners thereof, upon each lot, portion of lot, or parcel of land, for each of its own assessments as specified in said assessment; and that whenever he found a building, tenant or occupant upon any of said premises, besides the public demand as aforesaid, he, at the same time, in the same behalf, presenting and exhibiting said certificate, assessment, diagram and warrant, in each instance, demanded from each tenant, or occupant, for the unknown owners separately the payment of each of said assessments upon said premises; and in the following table he states the name of such demandee, as "tenant," or "occupant," with the word "unknown;" but that, notwithstanding said demands, the following totals of said assessed sums, each separately demanded, and also the total, remain unpaid, to-wit:

OWNERS	ASSESSED UPON: Assessment Number	Block	Tract or Subdivision	Lot	Front Feet	Feet on Crossing	Frontage Assessment Sidewalk Dollars Cents	Curb Assessment Dollars Cents	Sidewalk Assessment Dollars Cents	Curb Assessment Dollars Cents	Total Assessment. Dollars Cents	Demands made upon as Owners.	Assessment Numbers.	Date of Demand. 189	Assessment Due and Unpaid. Dollars Cents	SUBSEQUENT PAYMENTS.
Unknown	1	F	Horton	G	100	150		53 15		7 56	60 71	Unknown	1	Nov 1-04	60 71	Paid 1-10-05
Unknown	2	F	Horton	H		50				2 53	2 53	Unknown	2	Nov 1-04	2 53	Paid 1-10-05
Unknown	3	F	Horton	I		50				2 53	2 53	Unknown	3	Nov 1-04	2 53	Paid 1-25-05
Unknown	4	F	Horton	F	100	150		53 16		7 56	60 72	Unknown	4	Nov-1-04	60 72	Paid 1-10-05
Unknown	5	F	Horton	E		50				2 52	2 52	Unknown	5	Nov-1-04	2 52	Paid 1-10-05
Unknown	6	F	Horton	D		50				2 52	2 52	Unknown	6	Nov-1-04	2 52	PAID IN FULL CONTRACTORS RECPT
Unknown	7	43	New San Diego	J		50-50			3 56	2 09	5 65	Unknown	7	Nov-1-04	5 65	Paid 11-16-04
Unknown	8	43	New San Diego	K		50 50			3 56	2 10	5 66	Unknown	8	Nov-1-04	5 66	Paid 11-16-04
Unknown	9	43	New San Diego	L	100-100	150-150	86 54	53 16	10 69	6 28	156 67	Unknown	9	Nov-1-04	156 67	Paid 12-23-04
Unknown	10	44	New San Diego	J		50-50			3 56	2 09	5 65	Unknown	10	Nov-1-04	5 65	Paid in full
Unknown	11	44	New San Diego	K		50-50			3 56	2 10	5 66	Unknown	11	Nov-1-04	5 66	Paid 11-21-04
Unknown	12	44	New San Diego	L	100-100	150-150	86 54	53 16	10 69	6 28	156 67	Unknown	12	Nov-1-04	156 67	Paid Jan 23.05
Unknown	13	40	Horton	F		150				7 56	7 56	Unknown	13	Nov-1-04	7 56	Paid in full
Unknown	14	40	Horton	E		50				2 52	2 52	Unknown	14	Nov-1-04	2 52	Paid 12-20-04
Unknown	15	40	Horton	D		50				2 52	2 52	Unknown	15	Nov-1-04	2 52	Paid 12-20-04

(82)

OWNERS	ASSESSED UPON						Frontage Assessment Sidewalk		Curb Assessment		Sidewalk Assessment		Curb Assessment		Total Assessment.		Demands made upon as Owners.	Assessment Numbers.	Date of Demand.	Assessment Due and Unpaid.		SUBSEQUENT P
	Assessment Number	Block	Tract or Subdivision	Lot	Front Feet	Feet on Crossing	Dollars	Cents	Dollars	Cents	Dollars	Cents	Dollars	Cents	Dollars	Cents			189	Dollars	Cents	
Unknown	16	65	Horton	b		50-50					5	16	2	52	7	68	Unknown	16	Nov. 1-04	7	68	Paid Dec
Unknown	17	64	Horton	D		50-50					5	16	2	52	7	68	Unknown	17	Nov. 1-04	7	68	Paid in
Unknown	18	64	Horton	a	100-100	100-100	86	55	53	16	15	49	7	56	162	76	Unknown	18	Nov. 1-04	162	76	Paid in
Unknown	19	63	Horton	b		50							2	52	2	52	Unknown	19	Nov. 1-04	2	52	Paid in fu
Unknown	20	63	Horton	D		50							2	52	2	52	Unknown	20	Nov. 1-04	2	52	Paid in
Unknown	21	63	Horton	a		150							7	56	7	56	Unknown	21	Nov. 1-04	7	56	Paid a
							$259	63	$265	79	$61	43	$83	96	$670	81						

ASSIGNMENT

On this 1st.day of November,1904,I,Jos Kelly,for a valuable consideration do hereby transfer,set over and assign to Warren M. Crouse of the City of San Diego,County of San Diego,State of California,all those certain,particular and specified accounts due me, which accounts are itemized and set forth in the assignment and diagram hereto attached and made a part of this assignment for that certain street work including the sidewalking of "E" street in the City of San Diego,County of San Diego,State of California from the East line of Arctic street to the West line of Fourth street,and that the total sum of accounts hereby assigned is $670.81 .

And I further assign under the same conditions to the said Warren M.Crouse any and all liens that may attach to the property described in said annexed assessment and diagram,by virtue of the work done by me in completing the contract for the sidewalking and curbing the said "E" street in the City of San Diego,County of San Diego, State of California,from the East line of Arctic street to the West line of Fourth street,and this assignment is intended and shall have the same effect as if each and every account and each and every lien to secure the payment of said account was severally assigned to the said Warren M.Crouse.

(Signed) Joseph Kelly

DIAGRAM

(183)

Exhibiting E Street and its intersecting streets from the East line of Arctic Street to the West line of Fourth Street, in the City of San Diego, California, on which work has been done under my official contract as Street Superintendent of said city, with Joseph Kerry dated the 24 day of Aug A. D. 190 4, for the Sidewalking & Curbing of said E Street, as is more particularly described in said contract; showing the relative location of each district, lot, portion of lot, or parcel of land assessed, to the work done; numbered in red ink to correspond with the red ink numbers in the assessment; and showing the number of feet fronting, assessed for said work contracted for and performed. Herein "No." is used for the word "number" and "ft." for the word "feet". The marks ′ and ″ mean respectively "feet" and "inches." Figures in black ink show the numbers of the lots.

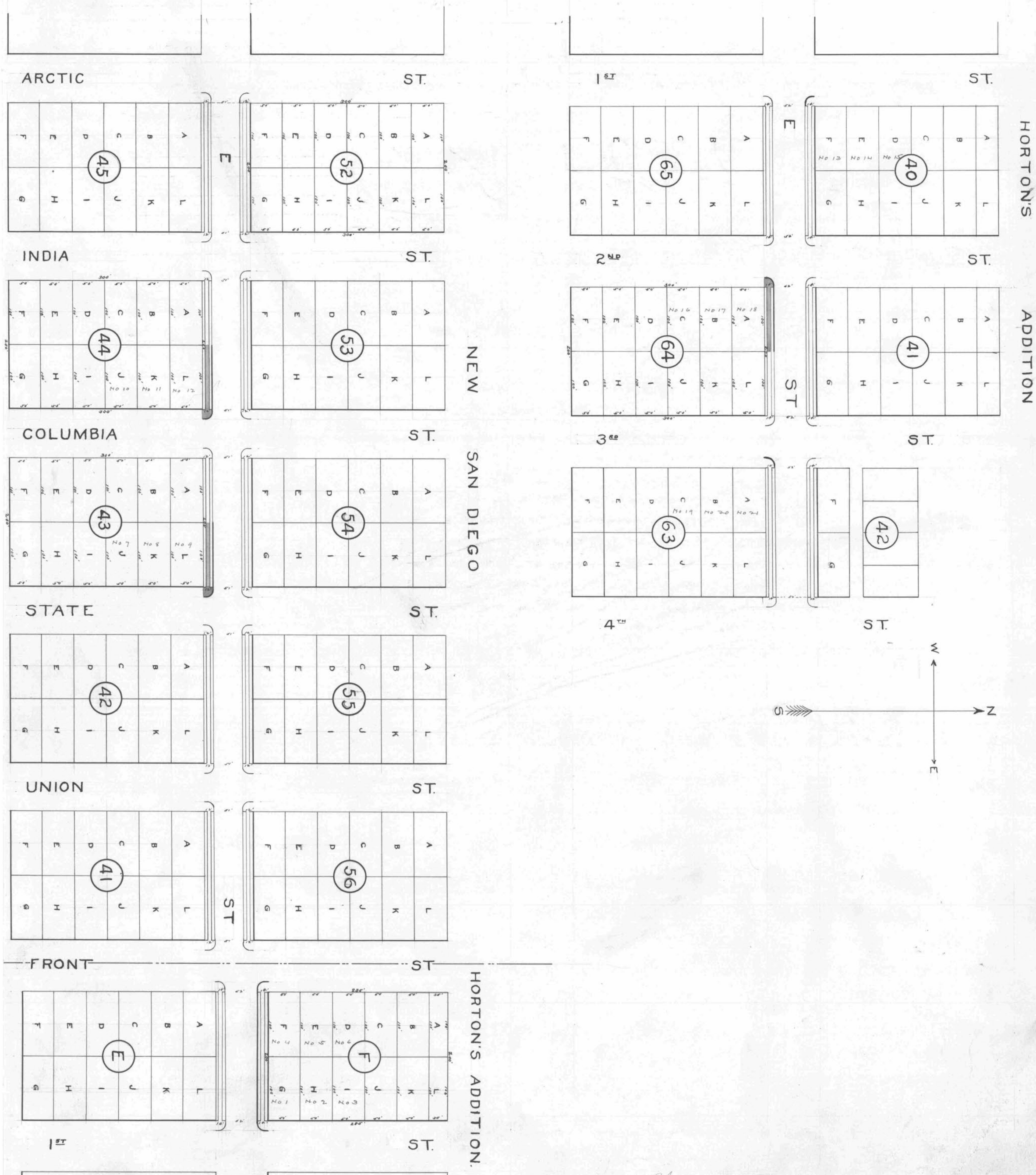

At said City of San Diego, California, this 31st *day of* Oct. *A. D. 190* 4

Samuel W. Hackett
Superintendent of Streets of the City of San Diego, California

Recorded Oct 31 *A. D. 190* 4

Samuel W. Hackett
Superintendent of Streets of the City of San Diego, California

(186)

OWNERS	ASSESSED UPON						Frontage Assessment		Assessment		Assessment		Assessment		Total Assessment.		Demands made upon as Owners.	Assessment Numbers.	Date of Demand.	Assessment Due and Unpaid.		SUBSEQUENT PA
	Assessment Number	Block	Tract or Subdivision	Lot	Front Feet	Feet on Crossing	Dollars	Cents	Dollars	Cents	Dollars	Cents	Dollars	Cents	Dollars	Cents			189	Dollars	Cents	
	Done at the City of San Diego California The 31st day of Oct 1904																					
	Samuel W Hackett																					
	Superintendent of Streets City of San Diego California																					
	Recorded Oct 31, 1904																					
	Samuel W Hackett																					
	Superintendent of Streets City of San Diego California																					
	Samuel W Hackett Superintendent of Streets City of San Diego California do hereby																					
	Certify that are charges listed are correct and that the																					
	computations and calculations of this assessment are correct																					
	Samuel W. Hackett																					
	Superintendent of Streets City of San Diego California																					
	Recorded Oct 31, 1904																					
	Samuel W Hackett																					
	Superintendent of Streets City of San Diego California																					

CERTIFICATE OF THE CITY ENGINEER.

I, G. A. Deltemecourt City Engineer of the City of San Diego, in the County of San Diego, State of California, do hereby certify that the work of Sidewalking & Curbing E Street from the East line of Arctic Street to the West line of Fourth Street was performed in accordance with the surveys and the engineering work done by me and under my direction; and that the quantities thereof were correctly given by me to the Superintendent of Streets, and said work is in accord with the official grade of said street.

Geo. A. Deltemecourt
City Engineer of the City of San Diego, California.

Dated at San Diego, Calif. Oct 29th 189 1904

Recorded Oct 31 189 1904

Superintendent of Streets of the City of San Diego, California.

(Affiant's name).

Joseph Kelly

Subscribed and sworn to this first day of Novemb

A. D. ~~189~~ 1904, before me W. B. Ludington

[SEAL.] W. B. Ludington
Notary Public.

Filed this Second day of Novemb A. D. 189 1904

Samuel W. Hackett
Street Superintendent of the City of San Diego.

Recorded Nov 2nd A. D. 189 1904

Samuel W. Hackett
Street Superintendent of the City of San Diego.

WARRANT.

By Virtue Hereof, I, Samuel W. Hackett Street Superintendent of the City of San Diego, County of San Diego, and State of California, by virtue of the authority vested in me as said Street Superintendent, do authorize and empower Joseph Kelly his agents or assigns, to demand and receive the several assessments upon the assessment and diagram hereto attached, and this shall be his warrant for the same.

San Diego, Oct 31 A. D. 189 1904

Samuel W. Hackett
Street Superintendent of City of San Diego.

Countersigned by Frank P. Fray
Mayor of City of San Diego.

Recorded Oct 31 A. D. 189 1904 Samuel W. Hackett
Street Superintendent of City of San Diego.

CERTIFICATE OF RECORD.

I hereby complete and sign the foregoing record, from page ..... to page ..... both inclusive, of the Assessment, Diagram, Warrant, Certificate of the City Engineer, Contractor's Return and also in the Book of "Contracts and Bonds," the recorded Contract and Bond, each numbered ....., all for the work therein described upon ..... Street, from the ..... line of ..... Street, to the ..... line of ..... Street.

Office of the Street Superintendent, San Diego, California, this ..... day of ..... A. D. 189....

Street Superintendent, City of San Diego.

he Matter of Sidewalking and Curbing Front Street in the City of San Diego
alifornia, from the North line of G Street to the South line of Fir Street

ASSESSMENT NUMBER

suant to Statute, I, Samuel W. Hopkins, as Street Superintendent of the of San Diego, in the County of San Diego and State of California, do hereby assess and apportion, as shown hereinafter and in the diagram attached hereto, upon certain lots, portions ots, and parcels of land, fronting on Front Street in said city, from the South line of Fir Street he North line of G Street and on streets intersecting it between said lines, the sum of One Thousand One Hundred Fifteen and 68/100 Dollars ($1115.68), to be paid to Joseph Kelly his agents or assigns, to cover the sum due (including incidental expenses) for the work of Sidewalking and Curbing Front Street between said lines, as said work is more particularly specified in my official contract therefor with said Joseph Kelly dated the 24th day of August A. D. 189 1904

All of said work has been performed and materials furnished complying with the specifications and under my direction and to my satisfaction and acceptance. And because names of the owners of said assessed property are unknown to me, I herewith write the word "Unknown" opposite the number of the lot and the amount assessed thereon and the nber of each lot, portion of lot, or portion of land assessed.

TOTAL COST OF THE WORK IS $1115.68, AS FOLLOWS:

2,932.40 sq. ft. sidewalk @ 14½¢ per sq. ft.	$ 622.39
2,978.71 lin. ft. curb @ 47½¢ lin. ft.	$ 379.39
	$
	$
	$
	$
Contract Cost	$ 1001.78

INCIDENTAL EXPENSES:

City Engineer's Official Fees	$ 22.00
Printing and Advertising	$ 26.40
Special.....Superintendent's compensation @ $3.50 per day	$ 45.50
Incidental Expenses	$ 113.90
Contract Cost	$ 1001.78
Total Cost	$ 1115.68

DIVIDED AS FOLLOWS:

IPTION.	Sidewalk @ 14½¢ per sq. ft.		Curb @ 47½¢ per lin. ft.			Cost Sidewalk		Cost Curb				Incidental Expenses.		Total Assessment.		Number of Front Feet Assessed. Sidewalk	Number of Front Feet Assessed. Curb	Number of Feet Assessed. Sidewalk	Number of Feet Assessed. Curb	Rate per Front Foot Assessed.	
						Dollars	Cts	Dollars	Cents	Dollars	Cts	Dollars	Cts	Dollars	Cents					Dollars	Cents
sive of terminations																					
Sidewalk	4133	35				599	33					68	14	667	47	775					86125
Curb			775					368	12			41	85	409	97		775				52899
ination of																					
or Intersection																					
dewalk	1590	06				230	06					26	62	256	68			239			10744
urb			237	1				112	7			12	9	125	6				239		05255
ewalk																					
b																					
walk																					
	4292	40	798	71		$622	39	$379	39			$113	90	$1115	68	775	775	239	239		

MARGIN.

(189) 187

CONTRACTORS RETURN.

STATE OF CALIFORNIA,
COUNTY OF SAN DIEGO,
CITY OF SAN DIEGO, } ss.

I, Joseph Kelly, being duly sworn, says that he is the contractor named in annexed Assessment, Diagram and Warrant; that said assessment for the total cost of certain street work upon Front between the North line of G Street to the South side of Fir in said city, as more fully described therein and in the contract for said work with said Joseph Kelly made by the Superintendent of Streets in said city, dated the 24th day of August A. D. 189 1904, levied as therein described upon certain lots, portions of lots, or parcels of land, and the unknown owners thereof for the sum of Eleven Hundred and Fifteen 68/100 Dollars ($1115.68/100) payable to Joseph Kelly his agents or assigns, was made, recorded and delivered by said Superintendent on the Thirty-first day of October A. D. 189 1904, to affiant in behalf of said contractor; that there were attached to the same and delivered to the same in the same behalf, at the same time, by said Superintendent, his Diagram thereto attached, and a warrant in favor of Joseph Kelly for collecting said assessment, upon which warrant this return is endorsed; that in the case of all assessments therein described, but not included in the following table, affiant has, since the date last aforesaid, in the manner hereinafter described and in behalf of said contractor, made demand upon and received full payment from the owners of each and all such assessed lots and lands; and that besides all personal demands, affiant did, whenever the name of the owner of the lot is stated as "unknown," on the assessment on the First day of November A. D. 189 1904, within thirty days from the date of said warrant; and between the hours of 9 A. M. and 4 P. M., in behalf of said contractor, enter upon each of the corresponding lots, portions of lots and parcels of land assessed, and with said certificate, assessment, diagram and warrant, and in a loud, audible voice, publicly make demands for the payment of each of said assessments from the unknown owners thereof, upon each lot, portion of lot, or parcel of land, for each of its own assessments as specified in said assessment; and that whenever he found a building, tenant or occupant upon any of said premises, besides the public demand as aforesaid, he, at the same time, in the same behalf, presenting and exhibiting said certificate, assessment, diagram and warrant, in each instance, demanded from each tenant, or occupant, for the unknown owners separately the payment of each of said assessments upon said premises; and in the following table he states the name of such demandee, as "tenant," or "occupant,' with the word "unknown;" but that, notwithstanding said demands, the following totals of said assessed sums, each separately demanded, and also the total, remain unpaid, to-wit:

OWNERS	Assessment Number	Block	Tract or Subdivision	Lot	Front Feet	Feet on Crossing	Frontage Assessment Sidewalk Dollars	Cents	Curb Assessment Dollars	Cents	Sidewalk Assessment Dollars	Cents	Curb Assessment Dollars	Cents	Total Assessment. Dollars	Cents	Demands made upon as Owners.	Assessment Numbers.	Date of Demand. 189	Assessment Due and Unpaid. Dollars	Cents	SUBSEQUENT PAYMENTS.
unknown	1	208½	Horton	I	50-50	50-50	43	06	26	55	5	37	2	63	77	51	Unknown	1	Nov 1-04	77	51	Paid Feb 21-05
unknown	2	208½	Horton	H	50-50	50-50	43	06	26	55	5	37	2	63	77	51	Unknown	2	Nov. 1-04	77	51	Paid Feb 21-05
unknown	3	208½	Horton	G	50-50	123-123	43	06	26	55	13	22	6	56	89	19	Unknown	3	Nov-1-04	89	19	Paid Feb 21-05
unknown	4	unknown	Middletown	unknown		16-16					1	72		84	2	56	Unknown	4	Nov-1-04	2	56	CONCLUSIVELY PRESUMED PAID
unknown	5	208½	Horton	K	50-50		43	06	26	55					69	51	Unknown	5	Nov-1-04	69	51	Paid in full
unknown	6	G	Horton	D	50-50		43	06	26	55					69	51	Unknown	6	Nov-1-04	69	51	Paid Feb 23-05
unknown	7	F	Horton	C	25-25		21	57	13	22					34	79	Unknown	7	Nov-1-04	34	79	Paid in full.
unknown	8	F	Horton	D	50-50		43	06	26	55					69	51	Unknown	8	Nov. 1-04	69	51	PAID IN FULL CONTRACTORS RECEIPT
unknown	9	E	Horton	E	50-50		43	06	26	55					69	51	Unknown	9	Nov. 1-04	69	51	CONCLUSIVELY PRESUMED PAID
unknown	10	40	New San Diego	K	50-50		43	06	26	55					69	51	Unknown	10	Nov. 1-04	69	51	Paid 1-6-05
unknown	11	40	New San Diego	J	50-50		43	06	26	55					69	51	Unknown	11	Nov. 1-04	69	51	Paid 1-6-05
unknown	12	36	New San Diego	J	50-50		43	06	26	55					69	51	Unknown	12	Nov-1-04	69	51	Paid in full.
unknown	13	36	New San Diego	I	50-50		43	06	26	55					69	51	Unknown	13	Nov. 1-04	69	51	Paid Feb 2-05
unknown	14	36	New San Diego	H	50-50		43	06	26	55					69	51	Unknown	14	Nov. 1-04	69	51	Paid Feb 21-05
unknown	15	36	New San Diego	G	50-50		43	06	26	55					69	51	Unknown	15	Nov. 1-04	69	51	Paid Feb 21-05

OWNERS	ASSESSED UPON						Frontage Assessment		Assessment		Assessment		Assessment		Total Assessment.		Demands made upon as Owners.	Assessment Numbers.	Date of Demand.	Assessment Due and Unpaid.		SUBSEQUENT PA
	Assessment Number	Block	Tract or Subdivision	Lot	Front Feet	Feet on Crossing	Dollars	Cents	Dollars	Cents	Dollars	Cents	Dollars	Cents	Dollars	Cents			189	Dollars	Cents	
Unknown	16	6	Horton	E	50-50		43	06	26	45					69	51	Unknown	16	Nov. 1-04	69	51	Paid 1-
Unknown	17	6	Horton	W	50-50		43	06	26	45					69	51	Unknown	17	Nov. 1-04	69	51	Paid 1-
							667	47	409	97	25	68	12	56	1115	68						

Done at the city of San Diego State of California This 31 day of Oct. 1904

Samuel W Hackett

Superintendent of Streets, City of San Diego California.

Recorded Oct 31 1904

Samuel W Hackett

Superintendent of Streets City of San Diego California

I Samuel W Hackett Superintendent of Streets of the City of San Diego California do hereby certify that all charges herein stand as correct and that the computations and calculations of this assessment are correct

Samuel W Hackett

Superintendent of Streets of the City of San Diego California

Recorded Oct. 31 1904

Samuel W Hackett

Superintendent of Streets of the City of San Diego California

Assignment

On this 1st. day of November, 1904, I, Jos. Kelly, for a valuable consideration do hereby transfer, set over and assign to Warren M. Crouse, of the City of San Diego, County of San Diego, State of California, all those certain, particular and specified accounts due me, which accounts are itimized and set forth in the assignment and diagram hereto attached and made part of this assignment for that certain street work including the sidewalking of Front Street in the City of San Diego, County of San Diego, State of California, from the North line of "H" Street to the South line of "Fir" Street and that the total sum of accounts hereby assigned is $1,115.68

And I further assign under the same conditions to the said Warren M. Crouse any and all liens that may attach to the property described in said annexed assessment and diagram, by virtue of the work done by me in completing the contract for the sidewalking and curbing the said Front Street in the City of San Diego, County of San Diego, State of California, from the North line of "H" Street to the South line of "Fir" Street, and this assignment is intended and shall have the same effect as if each and every account and each and every lien to secure the payment of said account was severally assigned to the said Warren M. Crouse.

(signed) Joseph Kelly

DIAGRAM

Exhibiting Front Street and its intersecting streets from the South line of Ash Street to the North line of Fir Street, in the City of San Diego, California, on which work has been done under my official contract as Street Superintendent of said city, with Joseph Kelly dated the 24th day of August A. D. 1904, for the Sidewalking and Curbing of said Front Street, as is more particularly described in said contract; showing the relative location of each district, lot, portion of lot, or parcel of land assessed, to the work done; numbered in red ink to correspond with the red ink numbers in the assessment; and showing the number of feet fronting, assessed for said work contracted for and performed. Herein "No." is used for the word "number" and "ft." for the word "feet". The marks ′ and ″ mean respectively "feet" and "inches." Figures in black ink next to property line show, each, the length of said line in feet. Other figures in black ink show the numbers of the lots.

189

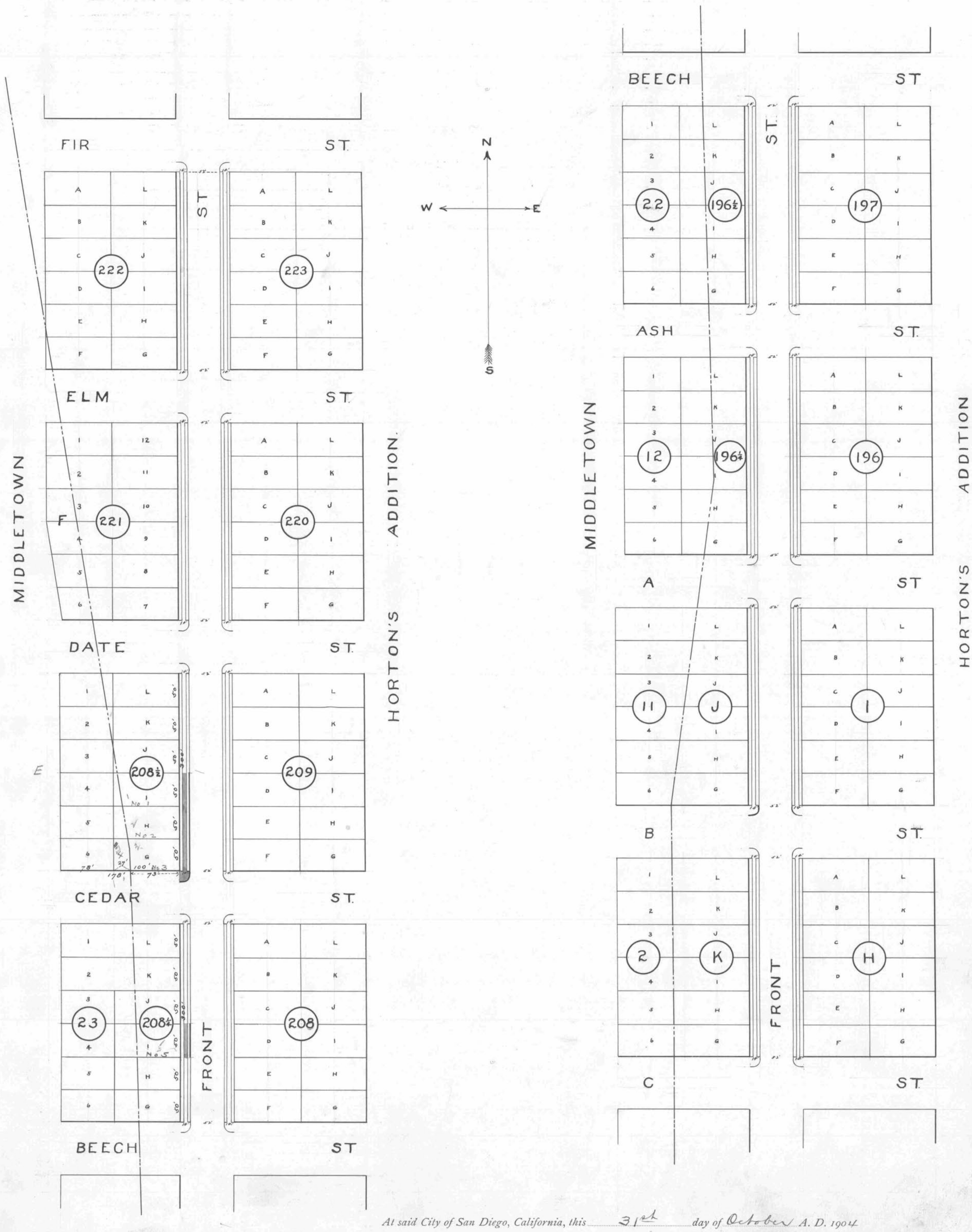

At said City of San Diego, California, this 31st day of October A. D. 1904

Samuel W. Hackett
Superintendent of Streets of the City of San Diego, California

Recorded October 31 A. D. 1904

Samuel W. Hackett
Superintendent of Streets of the City of San Diego, California

DIAGRAM

Exhibiting Front Street and its intersecting streets from the North line of A Street to the South line of Ash Street, in the City of San Diego, California, on which work has been done under my official contract as Street Superintendent of said city, with Joseph Kelly dated the 24th day of August A. D. 1904, for the Sidewalking and Curbing of said Front Street, as is more particularly described in said contract; showing the relative location of each district, lot, portion of lot, or parcel of land assessed, to the work done; numbered in red ink to correspond with the red ink numbers in the assessment; and showing the number of feet fronting, assessed for said work contracted for and performed. Herein "No." is used for the word "number" and "ft." for the word "feet". The marks ′ and ″ mean respectively "feet" and "inches." Figures in black ink next to property line show, each, the length of said line in feet. Other figures in black ink show the numbers of the lots.

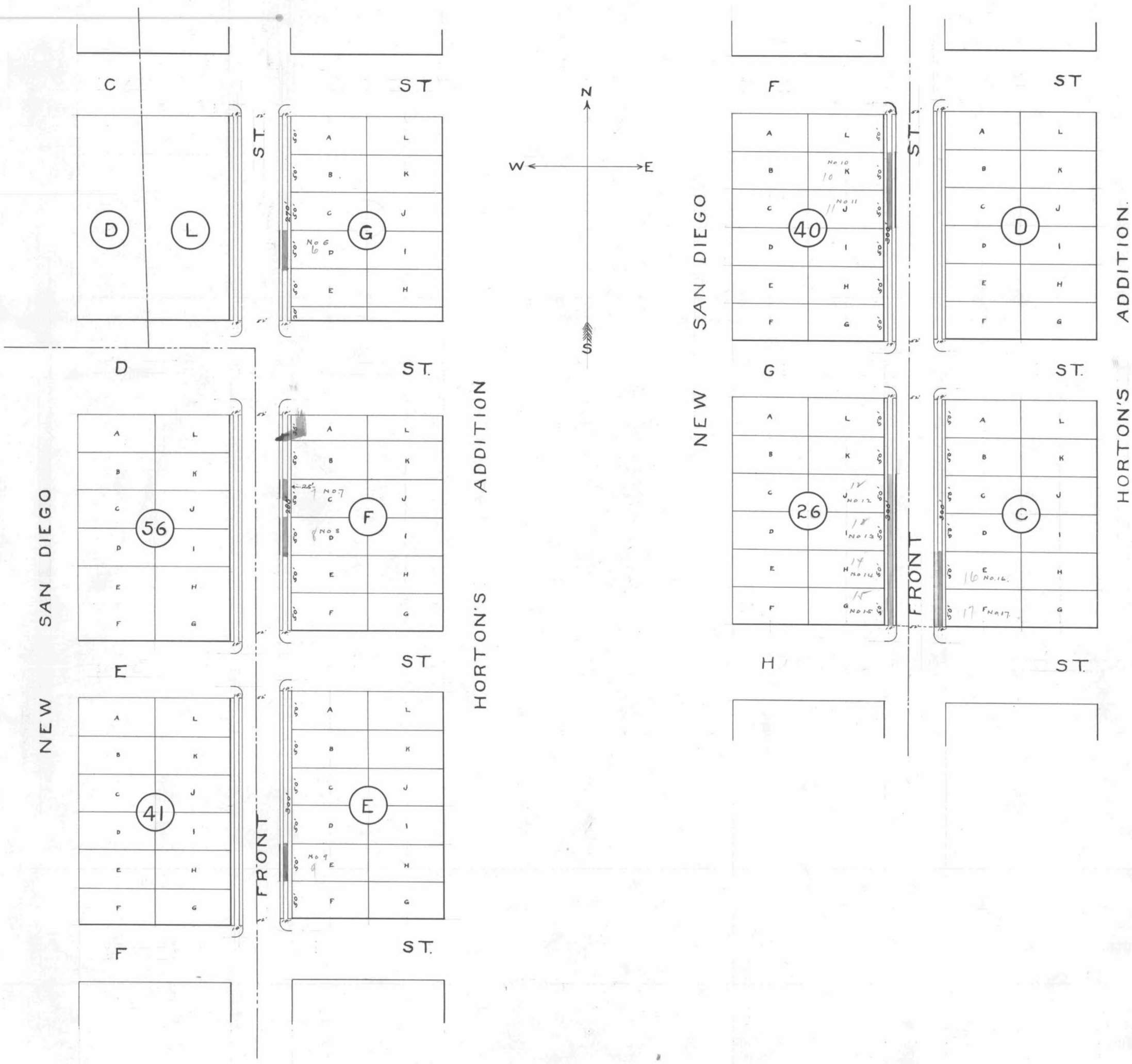

At said City of San Diego, California, this 31st *day of* October *A. D. 1904*

Samuel W. Hackett
Superintendent of Streets of the City of San Diego, California

Recorded October 31st *A. D. 1904*

Samuel W. Hackett
Superintendent of Streets of the City of San Diego, California

194

OWNERS	ASSESSED UPON						Frontage Assessment		Assessment		Assessment		Assessment		Total Assessment.		Demands made upon as Owners.	Assessment Numbers.	Date of Demand. 189	Assessment Due and Unpaid.		SUBSEQUENT PA
	Assessment Number	Block	Tract or Subdivision	Lot	Front Feet	Feet on Crossing	Dollars	Cents	Dollars	Cents	Dollars	Cents	Dollars	Cents	Dollars	Cents				Dollars	Cents	

CERTIFICATE OF THE CITY ENGINEER.

I, G. A. d'Hemecourt City Engineer of the City of San Diego, in the County of San Diego, State of California, do hereby certify that the work of Sidewalking and Curbing Front Street from the North line of H Street to the South line of F Street was performed in accordance with the surveys and the engineering work done by me and under my direction; and that the quantities thereof were correctly given by me to the Superintendent of Streets, and said work is in accord with the official grade of said street.

Geo. A. d'Hemecourt
City Engineer of the City of San Diego, California.

Dated at San Diego, Calif. Oct 29th 189 1904

Recorded Oct 31 189 1904

Samuel W. Hackett
Superintendent of Streets of the City of San Diego, California.

(Affiant's name).

Joseph Kelly

Subscribed and sworn to this First day of Novem

A. D. ~~189~~ 1904, before me W. A. Ludington

[SEAL.] W. A. Ludington
Notary Public.

Filed this 2nd day of November A. D. ~~189~~ 1904

Samuel W. Hackett
Street Superintendent of the City of San Diego

Recorded November 2nd A. D. 189 1904

Samuel W. Hackett
Street Superintendent of the City of San Diego

WARRANT.

By Virtue Hereof, I, Samuel W. Hackett Street Superintendent of the City of San Diego, County of San Diego, and State of California, by virtue of the authority vested in me as said Street Superintendent, do authorize and empower Joseph Kelly his agents or assigns, to demand and receive the several assessments upon the assessment and diagram hereto attached, and this shall be his warrant for the same.

San Diego, Oct 31 A. D. 189 1904

Samuel W. Hackett
Street Superintendent of City of San Diego.

Countersigned by Frank P. Fraser
Mayor of City of San Diego.

Recorded Oct 31 A. D. 189 1904

Samuel W. Hackett
Street Superintendent of City of San Diego.

CERTIFICATE OF RECORD.

I hereby complete and sign the foregoing record, from page ..... to page ..... both inclusive, of the Assessment, Diagram, Warrant, Certificate of the City Engineer, Contractor's Return and also in the Book of "Contracts and Bonds," the recorded Contract and Bond, each numbered ....., all for the work therein described upon ..... Street, from the ..... line of ..... Street, to the ..... line of ..... Street.

Office of the Street Superintendent, San Diego, California, this ..... day of ..... A. D. 189....

Street Superintendent, City of San Diego.

(195)

he Matter of Grading Robinson Ave. from the East line Albatross to the West line of Eight

ASSESSMENT NUMBER

suant to Statute, I Lemuel W. Wilcoxson as Street Superintendent of the y of San Diego, in the County of San Diego and State of California, do hereby assess and apportion, as shown hereinafter and in the diagram attached hereto, upon certain lots, portions lots, and parcels of land, fronting on Robinson Ave in said city, from the East line of Albatross Street the West line of Eight Street and on streets intersecting it between said lines, the sum of Thirty four hundred and eighty three 34/100 Dollars ($ 3483 34/100), to be paid to John Engelbert Lisa agents or assigns, to cover the sum due (including incidental expenses) for the work of Grading Robinson Ave between said lines, as said work is more particularly specified in my official contract therefor with said John Engelbert dated the 5th day of May A. D. 189 1904

All of said work has been performed and materials furnished complying with the specifications and under my direction and to my satisfaction and acceptance. And because names of the owners of said assessed property are unknown to me, I herewith write the word "Unknown" opposite the number of the lot and the amount assessed thereon and the nber of each lot, portion of lot, or portion of land assessed.

TOTAL COST OF THE WORK IS $ 3483 34/100, AS FOLLOWS:

5343.94 Cu. yds Cut @ 61¢ per Cu. yd	$ 3259.80
921.85 " " fill @ 50¢ " " "	$ 460.09
	$
	$
	$
	$
Contract Cost	$ 3305.89

INCIDENTAL EXPENSES:

City Engineer's Official Fees	$ 138.00
Printing and Advertising	$ 39.45
Special.....Superintendent's compensation @ $.....per day,	$
Incidental Expenses	$ 177.45
Contract Cost	$ 3305.89
Total Cost	$ 3483.34

DIVIDED AS FOLLOWS:

RIPTION	Cu. yds Cut @ 61¢	Cu. yds fill @ 50¢	Cost of Cut Dollars	Cts	Cost of fill Dollars	Cents	Total Cost Cut & fill Dollars	Cts	Incidental Expenses. Dollars	Cts	Total Assessment. Dollars	Cents	Number of Front Feet Assessed.	Number of Feet Assessed.	Rate per Front Foot Assessed. Dollars	Cents
nsive of terminations f	4674 24	770 74	2851	87	38	54	2889	91	155	07	3044	98	4175.5	Alley Crossing	7292	49
ection Alley																
1st & Albatross	44 31		27	02			27	02	1	46	28	46		1276	02232	
1st & 2nd	5 95	16 56	3	62		83	4	45		24	4	69		1276	00367	
2nd & 3rd	28 03		17	09			17	09		92	18	01		1286	014	
3rd & 4th	46 24		28	20			28	20	1	52	29	72		1286	02313	
4th & 5th	25 28		15	42			15	42		83	16	25		1286	012648	
6th & 7th		53 14			2	66	2	66		15	2	81		1324 284	002121	
7th & 8th	42 07	40 22	25	65	2	01	27	66	1	50	29	16		1325	022	
ssings																
Robinson	113 02	6 01	68	93		30	69	23	3	72	72	95		1556	047493	
"	46 77	11 29	28	52		56	29	08	1	56	30	64		1546	019818	
"	134 96	37	82	32		02	82	34	4	42	86	76		1343 2	064584	
"	183 07	23 52	111	66	1	17	112	83	6	06	118	89		1604 24	07409	
dewalk																
urb																
ewalk																
b																
	5343 94	921 85			3259	89	4609		33058	9	177	45	3483	34		

MARGIN.

CONTRACTORS RETURN.

STATE OF CALIFORNIA,
COUNTY OF SAN DIEGO,
CITY OF SAN DIEGO, } ss.

John Engelbert being duly sworn, says that he is the contractor named in annexed Assessment, Diagram and Warrant; that said assessment for the total cost of certain street work upon Robinson Avenue between East line of Albatross to West line of 8th in said city, as more fully described therein and in the contract for said work with said J. Engelbert made by the Superintendent of Streets in said city, dated the 5th day of May A. D. 189 1904, levied as therein described upon certain lots, portions of lots, or parcels of land, and the unknown owners thereof for the sum of Thirty four hundred and Eighty three 34/100 Dollars ($ 3483 34/100) payable to J. Engelbert agents or assigns, was made, recorded and delivered by said Superintendent on the 30 day of December A. D. 189 1904, to affiant in behalf of said contractor; that there were attached to the same and delivered to the same in the same behalf, at the same time, by said Superintendent, his Diagram thereto attached, and a warrant in favor of J. Engelbert for collecting said assessment, upon which warrant this return is endorsed; that in the case of all assessments therein described, but not included in the following table, affiant has, since the date last aforesaid, in the manner hereinafter described and in behalf of said contractor, made demand upon and received full payment from the owners of each and all such assessed lots and lands; and that besides all personal demands, affiant did, whenever the name of the owner of the lot is stated as "unknown," on the assessment on the 11th day of January A. D. 189 1905, within thirty days from the date of said warrant; and between the hours of 9 A. M. and 4 P. M., in behalf of said contractor, enter upon each of the corresponding lots, portions of lots and parcels of land assessed, and with said certificate, assessment, diagram and warrant, and in a loud, audible voice, publicly make demands for the payment of each of said assessments from the unknown owners thereof, upon each lot, portion of lot, or parcel of land, for each of its own assessments as specified in said assessment; and that whenever he found a building, tenant or occupant upon any of said premises, besides the public demand as aforesaid, he, at the same time, in the same behalf, presenting and exhibiting said certificate, assessment, diagram and warrant, in each instance, demanded from each tenant, or occupant, for the unknown owners separately the payment of each of said assessments upon said premises; and in the following table he states the name of such demandee, as "tenant," or "occupant,' with the word "unknown;" but that, notwithstanding said demands, the following totals of said assessed sums, each separately demanded, and also the total, remain unpaid, to-wit:

OWNERS	Assessment Number	Block	Tract or Subdivision	Lot	Front Feet	Feet on Crossing	Frontage Assessment Dollars	Cents	Alley Assessment Dollars	Cents	Assessment Dollars	Cents	Crossing Assessment Dollars	Cents	Total Assessment. Dollars	Cents	Demands made upon as Owners.	Assessment Numbers.	Date of Demand. 189	Assessment Due and Unpaid. Dollars	Cents	SUBSEQUENT PAYMENTS.
Unknown	1	3	Clewe and Hts	5		8				18						18	Unknown	1	JAN 11 1905		18	Paid
Unknown	2	3	Clewe and Hts	6		50				111						111	Unknown	2	JAN 11 1905		111	Paid 1/11-05
Unknown	3	3	Clewe and Hts	7		50				112						112	Unknown	3	JAN 11 1905		112	PAID IN FULL
Unknown	4	3	Clewe and Hts	8		50				111						111	Unknown	4	JAN 11 1905		111	Paid 1/11-05
Unknown	5	3	Clewe and Hts	9	130	115	94	80	2	57					97	37	Unknown	5	JAN 11 1905	97	37	Paid 1/11-05
Unknown	6	6	Clewe and Hts	1	130	115	94	80	2	57					97	37	Unknown	6	JAN 11 1905	97	37	Paid 2/3-05
Unknown	7	6	Clewe and Hts	2		50				112						112	Unknown	7	JAN 11 1905		112	Paid 2/3-05
Unknown	8	6	Clewe and Hts	3		50				111						111	Unknown	8	JAN 11 1905		111	Paid Jan. 17-05
Unknown	9	6	Clewe and Hts	4		50				112						112	Unknown	9	JAN 11 1905		112	Paid Jan. 17-05
Unknown	10	6	Clewe and Hts	5		50				111						111	Unknown	10	JAN 11 1905		111	Paid Jan. 17-05
Unknown	11	6	Clewe and Hts	6		50				112						112	Unknown	11	JAN 11 1905		112	Paid Feb 20-05
Unknown	12	6	Clewe and Hts	19		50.50				111			2	37	3	48	Unknown	12	JAN 11 1905	3	48	Paid 2/24-05
Unknown	13	6	Clewe and Hts	20		50.50				112			2	37	3	49	Unknown	13	JAN 11 1905	3	49	Paid 2/24-05
Unknown	14	6	Clewe and Hts	21		50.50				111			2	38	3	49	Unknown	14	JAN 11 1905	3	49	Paid 2/24-05
Unknown	15	6	Clewe and Hts	22		50.50				112			2	37	3	49	Unknown	15	JAN 11 1905	3	49	Paid 2/24-05
Unknown	16	6	Clewe and Hts	23		50.50				111			2	38	3	49		16	JAN 11 1905	3	49	PAID IN FULL

OWNERS	Assessment Number	Block	Tract or Subdivision	Lot	Front Feet	Feet on Crossing	Frontage Assessment Dollars	Frontage Assessment Cents	Alley Assessment Dollars	Alley Assessment Cents	Assessment Dollars	Assessment Cents	Crossing Assessment Dollars	Crossing Assessment Cents	Total Assessment Dollars	Total Assessment Cents	Demands made upon as Owners.	Assessment Numbers.	Date of Demand. 189	Assessment Due and Unpaid. Dollars	Assessment Due and Unpaid. Cents	SUBSEQUENT PA
Unknown	17	6	Cleveland Ave	24	130	115.180	94	80	2	57			8	55	105	92	Unknown	17	JAN 11 1905	105	92	PAID IN F RET. ON ASSESSMEN
Unknown	18	3	Cleveland Ave	10	130	115.180	94	80	2	57			8	55	105	92	Unknown	18	JAN 11 1905	105	92	Paid 2/3
Unknown	19	3	Cleveland Ave	11		50.50			1	12			2	37	3	49	Unknown	19	JAN 11 1905	3	49	Paid 2/3
Unknown	20	3	Cleveland Ave	12		50.50			1	11			2	38	3	49	Unknown	20	JAN 11 1905	3	49	Paid on ab PAID IN F RET. ON ASSESSME
Unknown	21	3	Cleveland Ave	13		50-50			1	12			2	37	3	49	Unknown	21	JAN 11 1905	3	49	Pd in full
Unknown	22	3	Cleveland Ave	14		8.8				18				38		56	Unknown	22	JAN 11 1905		56	Pd in full
Unknown	23	4	Cleveland Ave	5		8-8				03				38		41	Unknown	23	JAN 11 1905		41	Paid in ful
Unknown	24	4	Cleveland Ave	6		50-50				18			2	37	2	55	Unknown	24	JAN 11 1905	2	55	Pd in full
Unknown	25	4	Cleveland Ave	7		50-50				18			2	38	2	56	Unknown	25	JAN 11 1905	2	56	PAID IN F RET. ON ASSESSME
Unknown	26	4	Cleveland Ave	8		50-50				19			2	37	2	56	Unknown	26	JAN 11 1905	2	56	Paid 3/
Unknown	27	4	Cleveland Ave	9	130	115.180	94	80		42			8	55	103	77	Unknown	27	JAN 11 1905	103	77	Paid 3/
Unknown	28	5	Cleveland Ave	1	130	115.180	94	80		42			8	55	103	77	Unknown	28	JAN 11 1905	103	77	Paid in
Unknown	29	5	Cleveland Ave	2		50.50				18			2	38	2	56	Unknown	29	JAN 11 1905	2	56	Paid in
Unknown	30	5	Cleveland Ave	3		50-50				18			2	37	2	55	Unknown	30	JAN 11 1905	2	55	PAID IN F RET. ON ASSESSME
Unknown	31	5	Cleveland Ave	4		50-50				18			2	38	2	56	Unknown	31	JAN 11 1905	2	56	PAID IN F RET. ON ASSESSME
Unknown	32	5	Cleveland Ave	5		50.50				18			2	37	2	55	Unknown	32	JAN 11 1905	2	55	PAID IN F RET. ON ASSESSME
Unknown	33	5	Cleveland Ave	6		50.50				18			2	38	2	56	Unknown	33	JAN 11 1905	2	56	PAID IN F RET. ON ASSESSME
Unknown	34	5	Cleveland Ave	19		50.50				18				98	1	16	Unknown	34	JAN 11 1905	1	16	Paid Ja
Unknown	35	5	Cleveland Ave	20		50.50				18				99	1	17	Unknown	35	JAN 11 1905	1	17	Paid Ja
Unknown	36	5	Cleveland Ave	21		50-50				18				99	1	17	Unknown	36	JAN 11 1905	1	17	Paid Ja
Unknown	37	5	Cleveland Ave	22		50.50				18				98	1	16	Unknown	37	JAN 11 1905	1	16	Paid 3/03
Unknown	38	5	Cleveland Ave	23		50.50				18				99	1	17	Unknown	38	JAN 11 1905	1	17	Paid 3/
Unknown	39	5	Cleveland Ave	24	130	115.180	94	81		42			3	66	98	89	Unknown	39	JAN 11 1905	98	89	Paid in
Unknown	40	4	Cleveland Ave	10	130	115.180	94	80		42			3	67	98	89	Unknown	40	JAN 11 1905	98	89	Paid 3/
Unknown	41	4	Cleveland Ave	11		50-50				18				98	1	16	Unknown	41	JAN 11 1905	1	16	Paid 3/
Unknown	42	4	Cleveland Ave	12		50-50				18				98	1	16	Unknown	42	JAN 11 1905	1	16	Paid on ab Paid in full
Unknown	43	4	Cleveland Ave	13		50-50				18				98	1	16	Unknown	43	JAN 11 1905			Pd in full
Unknown	44	4	Cleveland Ave	14		8-8				09				15		24	Unknown	44	JAN 11 1905		24	Pd in full
Unknown	45	1	Aiken	8		8-8				11				15		26	Unknown	45	JAN 11 1905		26	PAID IN FU RET. ON ASSESSMENT
Unknown	46	1	Aiken	9		25-25				35				48		83	Unknown	46	JAN 11 1905		83	PAID IN FU RET. ON ASSESSMENT
Unknown	47	1	Aiken	10		25-25				35				49		84	Unknown	47	JAN 11 1905		84	PAID IN FU RET. ON ASSESSMENT
Unknown	48	1	Aiken	11		25-25				35				48		83	Unknown	48	JAN 11 1905		83	PAID IN FU RET. ON ASSESSMEN
Unknown	49	1	Aiken	12		25-25				35				49		84	Unknown	49	JAN 11 1905		84	PAID IN FU RET. ON ASSESSMENT
Unknown	50	1	Aiken	13		25-25				35				48		83	Unknown	50	JAN 11 1905		83	PAID IN FU RET. ON ASSESSMENT
Unknown	51	1	Aiken	14		25-25				35				49		84	Unknown	51	JAN 11 1905		84	PAID IN FU RET. ON ASSESSMENT
Unknown	52	1	Aiken	15		25-25				35				49		84	Unknown	52	JAN 11 1905		84	Paid aft.
Unknown	53	1	Aiken	16	135	92.5-160	98	45	1	30			3	16	102	91	Unknown	53	JAN 11 1905	102	91	Paid aft.
Unknown	54	8	Aiken	1	135	92.5-160	98	45	1	30			3	16	102	91	Unknown	54	JAN 11 1905	102	91	Paid aft
Unknown	55	8	Aiken	2		25-25				35				49		84	Unknown	55	JAN 11 1905		84	Paid aft
Unknown	56	8	Aiken	3		25-25				35				49		84	Unknown	56	JAN 11 1905		84	Paid 1-2
Unknown	57	8	Aiken	4		25-25				35				49		84	Unknown	57	JAN 11 1905		84	Paid 1-
Unknown	58	8	Aiken	5		46.8-46.8				67				92	1	59	Unknown	58	JAN 11 1905	1	59	Paid 1-
Unknown	59	1	Brooks	1		53.2-53.2				75			1	05	1	80	Unknown	59	JAN 11 1905	1	80	Paid 1-
Unknown	60	1	Brooks	2		50-50				71				99	1	70	Unknown	60	JAN 11 1905	1	70	PAID IN RET. ON ASSESSM
Unknown	61	1	Brooks	3		50-50				71				99	1	70	Unknown	61	JAN 11 1905	1	70	Paid 1-2
Unknown	62	1	Brooks	16		50				71						71	Unknown	62	JAN 11 1905		71	Paid 1-
Unknown	63	1	Brooks	17		50				71						71	Unknown	63	JAN 11 1905		71	Paid Jan
Unknown	64	1	Brooks	18		51.3				72						72	Unknown	64	JAN 11 1905		72	Paid 2/
Unknown	65	8	Aiken	6		48.7				59						59	Unknown	65	JAN 11 1905		59	Paid 1-
Unknown	66	8	Aiken	7		25				35						35	Unknown	66	JAN 11 1905		35	Paid 1-
Unknown	67	8	Aiken	8		25				35						35	Unknown	67			35	Paid Jan
Unknown	68	8	Aiken	9		25				35						35	Unknown	68			35	Paid Ja
Unknown	69	8	Aiken	10	135	92.5	98	45	1	31					99	76	Unknown	69		99	76	Paid Ja

NERS.	Assessment Number	Block	Tract or Subdivision	Lot	Front Feet	Feet on Cros'ng	Frontage Assessment Dollars	Frontage Assessment Cts.	~~Termination~~ Alley Assessment Dollars	~~Termination~~ Alley Assessment Cts.	Opposite Termination Assessment Dollars	Opposite Termination Assessment Cts.	Crossing Assessment Dollars	Crossing Assessment Cts.	Total Assessment Dollars	Total Assessment Cts.	Demands Made Upon as Owners.	Assessment Numbers	Date of Demand, ...18...	Assessment Due and Unpaid Dollars	Assessment Due and Unpaid Cts.	SUBSEQUENT PAYMENTS.
Unknown	70	1	Ave	17	135	92.5	98	45	1	31					99	76	Frank Hirch Company Unknown	70	JAN 11 1905	99	76	Paid in full.
Unknown	71	1	Ave	18		25				35						35	Unknown	71	JAN 11 1905		35	Paid in full.
Unknown	72	1	Ave	19		25				35						35	Unknown	72	JAN 11 1905		35	PAID IN FULL RET. ON ASSESSMENT ROLL.
Unknown	73	1	Ave	20		25				35						35	Unknown	73	JAN 11 1905		35	PAID IN FULL RET. ON ASSESSMENT ROLL.
Unknown	74	1	Ave	21		25				35						35	Unknown	74	JAN 11 1905		35	PAID IN FULL RET. ON ASSESSMENT ROLL.
Unknown	75	1	Ave	22		25				35						35	Unknown	75	JAN 11 1905		35	Paid Jan. 17-05
Unknown	76	1	Ave	23		25				35						35	Unknown	76	JAN 11 1905		35	Paid Jan. 17-05
Unknown	77	1	Ave	24		25				35						35	Unknown	77	JAN 11 1905		35	Paid Jan 17-05
Unknown	78	1	Ave	25		8				11						11	Unknown	78	JAN 11 1905		11	Paid Jan 2-05
Unknown	79	2	Ave	8		8				19						19	Unknown	79	JAN 11 1905		19	PAID IN FULL RET. ON ASSESSMENT ROLL.
Unknown	80	2	Ave	9		25				58						58	Unknown	80	JAN 11 1905		58	PAID IN FULL RET. ON ASSESSMENT ROLL.
Unknown	81	2	Ave	10		25				58						58	Unknown	81	JAN 11 1905		58	PAID IN FULL RET. ON ASSESSMENT ROLL.
Unknown	82	2	Ave	11		25				58						58	Unknown	82	JAN 11 1905		58	PAID IN FULL RET. ON ASSESSMENT ROLL.
Unknown	83	2	Ave	12		25				58						58	Unknown	83	JAN 11 1905		58	Paid Jan 25-05
Unknown	84	2	Ave	13		25				58						58	Unknown	84	JAN 11 1905		58	Paid Jan 25-05
Unknown	85	2	Ave	14		25				58						58	Unknown	85	JAN 11 1905		58	Paid Jan 17-05
Unknown	86	2	Ave	15		25				58						58	Unknown	86	JAN 11 1905		58	Paid Jan 17-05
Unknown	87	2	Ave	16	135	92.5	98	45	2	14					100	59	Unknown	87	JAN 11 1905	100	59	Paid Jan. 13-05
Unknown	88	7	Ave	1	135	92.5	98	45	2	14					100	59	Unknown	88	JAN 11 1905	100	59	Paid 2/3-05
Unknown	89	7	Ave	2		25				58						58	Unknown	89	JAN 11 1905		58	Paid 2/3-05
Unknown	90	7	Ave	3		25				58						58	Unknown	90	JAN 11 1905		58	Paid 2/3-05
Unknown	91	7	Ave	4		25				58						58	Unknown	91	JAN 11 1905		58	Paid 2/3-05
Unknown	92	7	Ave	5		25				58						58	Unknown	92	JAN 11 1905		58	Paid in full 2/24-05
Unknown	93	7	Ave	6		24.98				58						58	Unknown	93	JAN 11 1905		58	Paid in full 2/24-05
Unknown	94	2	Brookes	1		50.02				1 14						1 14	Unknown	94	JAN 11 1905		1 14	Paid Jan 26-05
Unknown	95	2	Brookes	2		50				1 14						1 14	Unknown	95	JAN 11 1905		1 14	Paid in full 1/26-05
Unknown	96	2	Brookes	3		50				1 14						1 14	Unknown	96	JAN 11 1905		1 14	PAID IN FULL RET. ON ASSESSMENT ROLL.
Unknown	97	2	Brookes	16		50				1 14						1 14	Unknown	97	JAN 11 1905		1 14	Paid 1-19-05
Unknown	98	2	Brookes	17		50				1 14						1 14	Unknown	98	JAN 11 1905		1 14	Paid 1-19-05
Unknown	99	2	Brookes	18		50.05				1 15						1 15	Unknown	99	JAN 11 1905		1 15	Paid 1-19-05
Unknown	100	7	Ave	7		24.95				58						58	Unknown	100	JAN 11 1905		58	Paid Jan 18-05
Unknown	101	7	Ave	8		25				58						58	Unknown	101	JAN 11 1905		58	Paid Jan 18-05
Unknown	102	7	Ave	9		25				58						58	Unknown	102	JAN 11 1905		58	Pd in full 1/29-06
Unknown	103	7	Ave	10		25				58						58	Unknown	103	JAN 11 1905		58	Pd in full 1/29-06
Unknown	104	7	Ave	11		25				58						58	Unknown	104	JAN 11 1905		58	Pd in full 1/29-06
Unknown	105	7	Ave	12	135	92.5	98	45	2	15					100	60	Unknown	105	JAN 11 1905	100	60	Pd in full 1/29-06
Unknown	106	2	Ave	17	135	92.5	98	45	2	14					100	59	Unknown	106	JAN 11 1905	100	59	Paid Jan. 18-05
Unknown	107	2	Ave	18		25				58						58	Unknown	107	JAN 11 1905		58	Paid Jan 17-05
Unknown	108	2	Ave	19		25				58						58	Unknown	108	JAN 11 1905		58	Paid Jan 17-05
Unknown	109	2	Ave	20		25				58						58	Unknown	109	JAN 11 1905		58	Paid Aug-22-05
Unknown	110	2	Ave	21		25				58						58	Unknown	110	JAN 11 1905		58	Paid Aug 22-05
Unknown	111	2	Ave	22		25				58						58	Unknown	111	JAN 11 1905		58	Paid Aug. 22-05
Unknown	112	2	Ave	23		25				58						58	Unknown	112	JAN 11 1905		58	Paid Aug. 22-05
Unknown	113	2	Ave	24		25				58						58	Unknown	113	JAN 11 1905		58	PAID IN FULL RET. ON ASSESSMENT ROLL.
Unknown	114	2	Ave	25		8				19						19	Unknown	114	JAN 11 1905		19	PAID IN FULL RET. ON ASSESSMENT ROLL.
Unknown	115	3	Ave	8		8				10						10	Unknown	115	JAN 11 1905		10	Paid in full
Unknown	116	3	Ave	9		25				32						32	Unknown	116	JAN 11 1905		32	Paid in full.
Unknown	117	3	Ave	10		25				31						31	Unknown	117	JAN 11 1905		31	Paid in full.
Unknown	118	3	Ave	11		25				32						32	Unknown	118	JAN 11 1905		32	Paid 2/24-05
Unknown	119	3	Ave	12		25				31						31	Unknown	119	JAN 11 1905		31	Paid 2/24-05
Unknown	120	3	Ave	13		25				32						32	Unknown	120	JAN 11 1905		32	Paid in full.
Unknown	121	3	Ave	14		25				31						31	Unknown	121	JAN 11 1905		31	Paid in full.
Unknown	122	3	Ave	15		25				32						32	Unknown	122	JAN 11 1905		32	Paid in full.

OWNERS.	Assessment Number	Block	Tract or Subdivision	Lot	Front Feet	Feet on Cros'ng	Frontage Assessment Dollars	Frontage Assessment Cts.	Alley Termination Assessment Dollars	Alley Termination Assessment Cts.	Opposite Termination Assessment Dollars	Opposite Termination Assessment Cts.	Crossing Assessment Dollars	Crossing Assessment Cts.	Total Assessment Dollars	Total Assessment Cts.	Demands Made Upon as Owners.	Assessment Numbers	Date of Demand, ...18..	Assessment Due and Unpaid Dollars	Assessment Due and Unpaid Cts.	SUBSEQUENT
Unknown	123	3	Kittu	16	135	92.5	98	44	1	17					99	61	Unknown	123	JAN 11 1905	99	61	Paid in f
Unknown	124	6	Kittu	1	135	92.5	98	44	1	17					99	61	Unknown	124	JAN 11 1905	99	61	Paid in fu
Unknown	125	6	Kittu	2		25				31						31	Unknown	125	JAN 11 1905		31	Paid in fu
Unknown	126	6	Kittu	3		25				32						32	Unknown	126	JAN 11 1905		32	Paid in fu
Unknown	127	6	Kittu	4		25				31						31	Unknown	127	JAN 11 1905		31	Paid 3/
Unknown	128	6	Kittu	5		25				32						32	Unknown	128	JAN 11 1905		32	Paid 3/
Unknown	129	6	Kittu	6		27.6				33						33	Unknown	129	JAN 11 1905		33	Paid 3/9
Unknown	130	3	Brookes	1		47.92				61						61	Unknown	130	JAN 11 1905		61	CONCLUSIVEL PRESUMED PA
Unknown	131	3	Brookes	2		50				64						64	Unknown	131	JAN 11 1905		64	CONCLUSIVELY PRESUMED PAI
Unknown	132	3	Brookes	3		50				63						63	Unknown	132	JAN 11 1905		63	Paid 1/26-
Unknown	133	3	Brookes	16		50				63						63	Unknown	133	JAN 11 1905		63	Paid 3/1
Unknown	134	3	Brookes	17		50				63						63	Unknown	134	JAN 11 1905		63	Paid 1-
Unknown	135	3	Brookes	18		47.85				61						61	Unknown	135	JAN 11 1905		61	Paid 1-
Unknown	136	6	Kittu	7		27.15				34						34	Unknown	136	JAN 11 1905		34	PAID IN FU RET. ON ASSESSMENT
Unknown	137	6	Kittu	8		25				31						31	Unknown	137	JAN 11 1905		31	PAID IN FU RET. ON ASSESSMENT
Unknown	138	6	Kittu	9		25				32						32	Unknown	138	JAN 11 1905		32	PAID IN FU RET. ON ASSESSMENT
Unknown	139	6	Kittu	10		25				31						31	Unknown	139	JAN 11 1905		31	PAID IN FU RET. ON ASSESSMENT
Unknown	140	6	Kittu	11		25				32						32	Unknown	140	JAN 11 1905		32	PAID IN FU RET. ON ASSESSMENT
Unknown	141	6	Kittu	12	135	92.5	98	45	1	17					99	62	Paid in full					
Unknown	142	3	Kittu	17	135	92.5	98	45	1	17					99	62	Unknown	142	JAN 11 1905	99	62	Paid Dby 10-
Unknown	143	3	Kittu	18		25				31						31	Unknown	143	JAN 11 1905		31	Paid Dby 10-
Unknown	144	3	Kittu	19		25				32						32	Unknown	144	JAN 11 1905		32	Paid Dby 10-
Unknown	145	3	Kittu	20		25				31						31	Unknown	145	JAN 11 1905		31	Paid Dby 10-
Unknown	146	3	Kittu	21		25				32						32	Unknown	146	JAN 11 1905		32	Paid Jan 2
Unknown	147	3	Kittu	22		25				32						32	Unknown	147	JAN 11 1905		32	Paid Jan 2
Unknown	148	3	Kittu	23		25				32						32	Unknown	148	JAN 11 1905		32	Paid 2/3
Unknown	149	3	Kittu	24		25				32						32	Unknown	149	JAN 11 1905		32	Paid 2/
Unknown	150	3	Kittu	25		8				10						10	Unknown	150	JAN 11 1905		10	Paid Jan
Unknown	151	4	Kittu	9	100		72	93							72	93	Unknown	151	JAN 11 1905	72	93	Paid mol.
Unknown	152	4	Kittu	14		8								52		52	Unknown	152	JAN 11 1905		52	PAID IN FU RET. ON ASSESSMENT
Unknown	153	4	Kittu	13		50							3	23	3	23	Unknown	153	JAN 11 1905	3	23	Paid Jan.
Unknown	154	4	Kittu	12		50							3	23	3	23	Unknown	154	JAN 11 1905	3	23	Paid 2/1
Unknown	155	4	Kittu	11		50							3	23	3	23	Unknown	155	JAN 11 1905	3	23	Paid 2/1
Unknown	156	4	Kittu	10	97.2	147.9	71	40					9	55	80	95	Unknown	156	JAN 11 1905	80	95	Paid 2/17
Unknown	157	5	Kittu	1	100		72	93							72	93	Unknown	157	JAN 11 1905	72	93	Paid 2/27
Unknown	158	5	Kittu	6	97.6	147.6	71	18					9	53	80	71	Unknown	158	JAN 11 1905	80	71	Paid 2/27
Unknown	159	5	Kittu	5		50							3	23	3	23	Unknown	159	JAN 11 1905	3	23	Paid 2/27
Unknown	160	5	Kittu	4		37.5							2	42	2	42	Unknown	160	JAN 11 1905	2	42	Paid Jan.
Unknown	161	4	Crumdau	13		25.25				05			1	61	1	66	Unknown	161	JAN 11 1905	1	66	Paid 1-24
Unknown	162	4	Crumdau	14		25.25				05			1	62	1	67	Unknown	162	JAN 11 1905	1	67	Paid 1-24
Unknown	163	4	Crumdau	15		25.25				05			1	61	1	66	Unknown	163	JAN 11 1905	1	66	Paid 1-24
Unknown	164	4	Crumdau	16		25.25				05			1	62	1	67	Unknown	164	JAN 11 1905	1	67	Paid 1-21
Unknown	165	4	Crumdau	17		25.25				05			1	61	1	66	Unknown	165	JAN 11 1905	1	66	PAID IN FULL RET. ON ASSESSMENT ROL
Unknown	166	4	Crumdau	18		25.25				05			1	62	1	67	Unknown	166	JAN 11 1905	1	67	Paid Jan. 1
Unknown	167	4	Crumdau	19		25.25				05			1	61	1	66	Unknown	167	JAN 11 1905	1	66	Paid Jan 1
Unknown	168	4	Crumdau	20		25.25				05			1	62	1	67						Paid in full
Unknown	169	4	Crumdau	21		25.25				05			1	61	1	66						Paid in full 1/
Unknown	170	4	Crumdau	22		25.25				05			1	62	1	67	Unknown	170	JAN 11 1905	1	67	Paid Jan
Unknown	171	4	Crumdau	23		25.25				05			1	62	1	67	Unknown	171	JAN 11 1905	1	67	Paid Jan
Unknown	172	4	Crumdau	24	140	95.165	102	10		21			10	66	112	97	Unknown	172	JAN 11 1905	112	97	Paid Jan.
Unknown	173	5	Crumdau	1	140	91.5.160.3	102	10		19			10	35	112	64	Unknown	173	JAN 11 1905	112	64	Paid 3/25
Unknown	174	5	Crumdau	2		25.25				05			1	62	1	67	Unknown	174	JAN 11 1905	1	67	Paid 3/25
Unknown	175	5	Crumdau	3		25.25				06			1	61	1	67	Unknown	175	JAN 11 1905	1	67	Paid 3/25

Owners	Assessment Number	Block	Tract or Subdivision	Lot	Front Feet	Feet on Cros'ng	Frontage Assessment Dollars	Frontage Assessment Cts.	Alley Termination Assessment Dollars	Alley Termination Assessment Cts.	Opposite Termination Assessment Dollars	Opposite Termination Assessment Cts.	Crossing Assessment Dollars	Crossing Assessment Cts.	Total Assessment Dollars	Total Assessment Cts.	Demands Made Upon as Owners.	Assessment Numbers	Date of Demand, ...18.....	Assessment Due and Unpaid Dollars	Assessment Due and Unpaid Cts.	Subsequent Payments.
Unknown	176	5	Crittenden	4		25-25				05			1	62	1	67	Unknown	176	JAN 11 1905	1	67	Paid 3/25-05
Unknown	177	5	Crittenden	5		25-25				06			1	61	1	67	Unknown	177	JAN 11 1905	1	67	PAID IN FULL RET. ON ASSESSMENT ROLL.
Unknown	178	5	Crittenden	6		25-25				05			1	62	1	67	Unknown	178	JAN 11 1905	1	67	PAID IN FULL RET. ON ASSESSMENT ROLL.
Unknown	179	5	Crittenden	7		22.95-21.8				04			1	56	1	60	Unknown	179	JAN 11 1905	1	60	Paid 3/8-05
Unknown	180	5	Crittenden	8		25-25				06			1	61	1	67	Unknown	180	JAN 11 1905	1	67	Paid 3/8-05
Unknown	181	5	Crittenden	9		25-25				05			1	62	1	67	Unknown	181	JAN 11 1905	1	67	Paid in full 8/2-00
Unknown	182	5	Crittenden	10		2.59-2.8				01				18		19	Unknown	182	JAN 11 1905		19	Paid in full 8/3-00
Unknown	183	5	Crittenden	27		2.725-2.64				01				21		22	Unknown	183	JAN 11 1905		22	Paid in full
Unknown	184	5	Crittenden	28		25-25				06			1	85	1	91	Unknown	184	JAN 11 1905	1	91	Paid 1-23-05
Unknown	185	5	Crittenden	29		25-25				05			1	86	1	91	Unknown	185	JAN 11 1905	1	91	Paid 1-23-05
Unknown	186	5	Crittenden	30		22.75-21.56				04			1	60	1	64	Unknown	186	JAN 11 1905	1	64	Paid 1-28-05
Unknown	187	5	Crittenden	31		25-25				05			1	86	1	91	Unknown	187	JAN 11 1905	1	91	Paid 1-28-05
Unknown	188	5	Crittenden	32		25-25				06			1	85	1	91	Unknown	188	JAN 11 1905	1	91	Paid 1-28-05
Unknown	189	5	Crittenden	33		25-25				05			1	86	1	91	Unknown	189	JAN 11 1905	1	91	Paid Oct 9-05
Unknown	190	5	Crittenden	34		25-25				06			1	85	1	91	Unknown	190	JAN 11 1905	1	91	Paid Oct 9-05
Unknown	191	5	Crittenden	35		25-25				05			1	86	1	91	Unknown	191	JAN 11 1905	1	91	Paid Oct 9-05
Unknown	192	5	Crittenden	36	140	95.8-163.15	102	10		19			12	09	114	38	Unknown	192	JAN 11 1905	114	38	Paid Oct 9-05
Unknown	193	4	Crittenden	25	140	95-165	102	09		20			12	23	114	52	Unknown	193	JAN 11 1905	114	52	Paid Jan 13-05
Unknown	194	4	Crittenden	26		25-25				06			1	85	1	91	Unknown	194	JAN 11 1905	1	91	Paid Jan 13-05
Unknown	195	4	Crittenden	27		25-25				05			1	86	1	91	Unknown	195	JAN 11 1905	1	91	Paid 2-6-05
Unknown	196	4	Crittenden	28		25-25				06			1	85	1	91	Unknown	196	JAN 11 1905	1	91	Paid 2/6-05
Unknown	197	4	Crittenden	29		25-25				05			1	86	1	91	Unknown	197	JAN 11 1905	1	91	Paid 3/20-05
Unknown	198	4	Crittenden	30		25-25				06			1	85	1	91	Unknown	198	JAN 11 1905	1	91	Paid 1-21-05
Unknown	199	4	Crittenden	31		25-25				05			1	86	1	91	Unknown	199	JAN 11 1905	1	91	Paid 1-21-05
Unknown	200	4	Crittenden	32		25-25				06			1	85	1	91	Unknown	200	JAN 11 1905	1	91	Paid 1-21-05
Unknown	201	4	Crittenden	33		25-25				05			1	86	1	91	Paid 1-7-05					Paid 1-7-05
Unknown	202	4	Crittenden	34		25-25				06			1	85	1	91	Paid 1-7-05					Paid 1-7-05
Unknown	203	4	Crittenden	35		25-25				05			1	86	1	91	Unknown	203	JAN 11 1905	1	91	PAID IN FULL RET. ON ASSESSMENT ROLL.
Unknown	204	4	Crittenden	36		25-25				05			1	85	1	90	Unknown	204	JAN 11 1905	1	90	PAID IN FULL RET. ON ASSESSMENT ROLL.
Unknown	205	7	Crittenden	13		25-25				55			1	85	2	40	Unknown	205	JAN 11 1905	2	40	Paid in full.
Unknown	206	7	Crittenden	14		25-25				55			1	85	2	40	Unknown	206	JAN 11 1905	2	40	Paid in full.
Unknown	207	7	Crittenden	15		25-25				55			1	86	2	41	Unknown	207	JAN 11 1905	2	41	Paid in full.
Unknown	208	7	Crittenden	16		25-25				55			1	85	2	40	Unknown	208	JAN 11 1905	2	40	Paid in full.
Unknown	209	7	Crittenden	17		25-25				55			1	85	2	40	Unknown	209	JAN 11 1905	2	40	Paid in full.
Unknown	210	7	Crittenden	18		25-25				55			1	85	2	40	Unknown	210	JAN 11 1905	2	40	Paid in full.
Unknown	211	7	Crittenden	19		25-25				55			1	86	2	41	Unknown	211	JAN 11 1905	2	41	Pd in full
Unknown	212	7	Crittenden	20		25-25				55			1	85	2	40	Unknown	212	JAN 11 1905	2	40	Pd in full
Unknown	213	7	Crittenden	21		25-25				55			1	85	2	40	Unknown	213	JAN 11 1905	2	40	Pd in full
Unknown	214	7	Crittenden	22		25-25				55			1	85	2	40	Unknown	214	JAN 11 1905	2	40	Pd in full
Unknown	215	7	Crittenden	23		25-25				55			1	85	2	40	Unknown	215	JAN 11 1905	2	40	Pd in full
Unknown	216	7	Crittenden	24	140	95-165	102	09		2 09			12	23	116	41	Unknown	216	JAN 11 1905	116	41	Pd in full
Unknown	217	6	Crittenden	1	140	95'-163.8	102	09		2 10			12	06	116	25	Unknown	217	JAN 11 1905	116	25	Paid in full.
Unknown	218	6	Crittenden	2		25-25				55			1	85	2	40	Unknown	218	JAN 11 1905	2	40	Paid Jan 12-05
Unknown	219	6	Crittenden	3		25-25				55			1	85	2	40	Unknown	219	JAN 11 1905	2	40	Paid in full 4/6-05
Unknown	220	6	Crittenden	4		25-25				55			1	85	2	40	Unknown	220	JAN 11 1905	2	40	Paid in full 4/6-05
Unknown	221	6	Crittenden	5		25-25				55			1	85	2	40	Unknown	221	JAN 11 1905	2	40	Paid 1-20-05
Unknown	222	6	Crittenden	6		25-25				55			1	85	2	40	Unknown	222	JAN 11 1905	2	40	Paid 1-20-05
Unknown	223	6	Crittenden	7		25-25				55			1	85	2	40	Unknown	223	JAN 11 1905	2	40	Paid 1-20-05
Unknown	224	6	Crittenden	8		25-25				55			1	85	2	40	Unknown	224	JAN 11 1905	2	40	Paid 1-20-05
Unknown	225	6	Crittenden	9		22.63-23.6				49			1	76	2	25	Unknown	225	JAN 11 1905	2	25	Paid Jan 14-05
Unknown	226	6	Crittenden	28		22.55-25				49						49	Unknown	226	JAN 11 1905		49	Paid Apr 23-06
Unknown	227	6	Crittenden	29		25				55						55	Unknown	227	JAN 11 1905		55	Paid Jan. 18-05
Unknown	228	6	Crittenden	30		25				55						55	Unknown	228	JAN 11 1905		55	Paid Jan 18-05

OWNERS	ASSESSED UPON						Frontage Assessment		Alley Termination Assessment		Opposite Termination Assessment		Crossing Assessment		Total Assessment		Demands Made Upon	Assessment Numbers	Date of Demand,	Assessment Due and Unpaid		SUBSEQUENT
	Assessment Number	Block	Tract or Subdivision	Lot	Front Feet	Feet on Cros'ng	Dollars	Cts.	Dollars	Cts.	Dollars	Cts.	Dollars	Cts.	Dollars	Cts.	as Owners.		.....18.....	Dollars	Cts.	
Unknown	229	6	Crittenden	31		25				55						55	Unknown	229	JAN 11 1905		55	Paid Jan
Unknown	230	6	Crittenden	32		25				55						55	Unknown	230	JAN 11 1905		55	Paid Jan
Unknown	231	6	Crittenden	33		25				55						55	Unknown	231	JAN 11 1905		55	Paid Jan
Unknown	232	6	Crittenden	34		25				55						55	Unknown	232	JAN 11 1905		55	Paid Jan
Unknown	233	6	Crittenden	35		25				55						55	Unknown	233	JAN 11 1905		55	Paid 2/
Unknown	234	6	Crittenden	36	140	95 3	102	09	210						104	19	Unknown	234	JAN 11 1905	104	19	Paid 2/11
Unknown	235	7	Crittenden	25	140	95	102	09	209						104	18	Unknown	235	JAN 11 1905	104	18	Paid in
Unknown	236	7	Crittenden	26		25				55						55	Unknown	236	JAN 11 1905		55	Paid in f
Unknown	237	7	Crittenden	27		25				55						55	Unknown	237	JAN 11 1905		55	Paid in f
Unknown	238	7	Crittenden	28		25				55						55	Unknown	238	JAN 11 1905		55	Paid in f
Unknown	239	7	Crittenden	29		25				55						55	Unknown	239	JAN 11 1905		55	Paid in fi
Unknown	240	7	Crittenden	30		25				55						55	Unknown	240	JAN 11 1905		55	Paid in
Unknown	241	7	Crittenden	31		25				55						55	Unknown	241	JAN 11 1905		55	Paid in f
Unknown	242	7	Crittenden	32		25				55						55	Unknown	242	JAN 11 1905		55	Paid in
Unknown	243	7	Crittenden	33		25				55						55	Unknown	243	JAN 11 1905		55	Paid in fi
Unknown	244	7	Crittenden	34		25				55						55	Unknown	244	JAN 11 1905		55	Paid in fi
Unknown	245	7	Crittenden	35		25				55						55	Unknown	245	JAN 11 1905		55	Paid in f
Unknown	246	7	Crittenden	36		25				55						55	Unknown	246	JAN 11 1905		55	Paid in fi
							$304 98		$129 12				$309 24		$348 34							

DIAGRAM

Exhibiting Robinson Street and its intersecting streets from the East line of Albatross Street to the West line of Eight Street, in the City of San Diego, California, on which work has been done under my official contract as Street Superintendent of said City, with J. Engelbert dated the 5th day of May A. D. 190~~4~~4, for the Grading of said Avenue ~~Street~~, as is more particularly described in said contract; showing the relative location of each district, lot, portion of lot, or parcel of land assessed, to the work done; numbered in red ink to correspond with the red ink numbers in the assessment; and showing the number of feet fronting, assessed for said work contracted for and performed. Herein "No." is used for the word "number", and "ft." for the word "feet". The marks ′ and ″ mean respectively "feet" and "inches." Figures in black ink next to property lines show, each, the length of said line in feet. Other figures in black ink show the numbers of the lots.

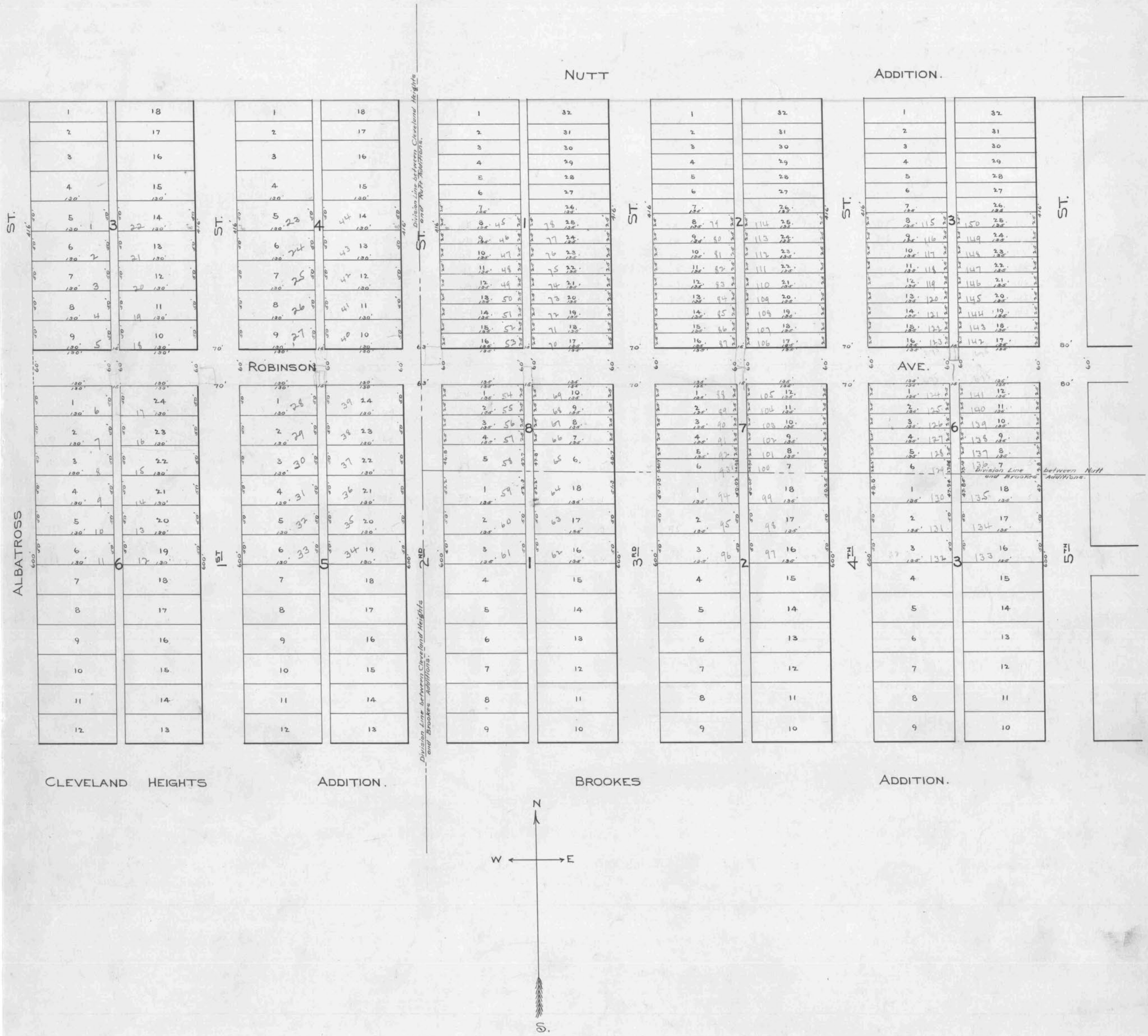

At said City of San Diego, California, this 20th *day of* Dec. *A. D. 190*4

Samuel W. Hackett

Superintendent of Streets of the City of San Diego, California

Recorded Dec 20 *A. D. 190*4

Samuel W. Hackett

Superintendent of Streets of the City of San Diego, California

203

DIAGRAM

Exhibiting Robinson Street and its intersecting streets from the East line of Albatross Street to the West line of Eight Street, in the City of San Diego, California, on which work has been done under my official contract as Street Superintendent of said City, with J Eugelner dated the 5 day of May A. D. 190 4, for the Grading of said Avenue Street, as is more particularly described in said contract; showing the relative location of each district, lot, portion of lot, or parcel of land assessed, to the work done; numbered in red ink to correspond with the red ink numbers in the assessment; and showing the number of feet fronting, assessed for said work contracted for and performed. Herein "No." is used for the word "number", and "ft." for the word "feet". The marks ′ and ″ mean respectively "feet" and "inches." Figures in black ink next to property lines show, each, the length of said line in feet. Other figures in black ink show the numbers of the lots.

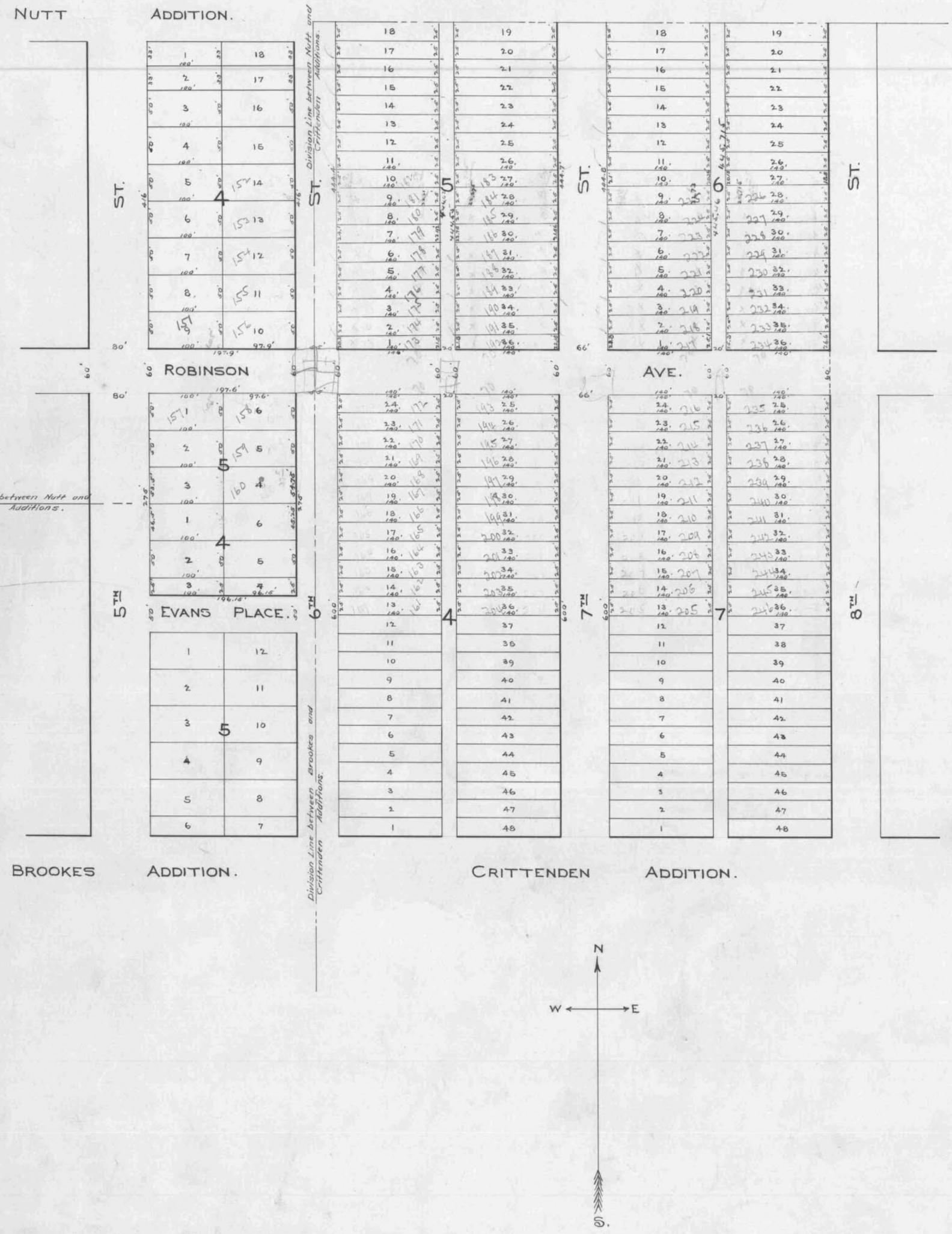

At said City of San Diego, California, this 20 *day of* Dec *A. D. 190*4

Samuel W Hackett

Superintendent of Streets of the City of San Diego, California

Recorded Dec 20 *A. D. 190*4

Samuel W Hackett

Superintendent of Streets of the City of San Diego, California

OWNERS	ASSESSED UPON						Frontage Assessment		Assessment		Assessment		Assessment		Total Assessment.		Demands made upon as Owners.	Assessment Numbers.	Date of Demand.	Assessment Due and Unpaid.		SUBSEQUENT PA
	Assessment Number	Block	Tract or Subdivision	Lot	Front Feet	Feet on Crossing	Dollars	Cents	Dollars	Cents	Dollars	Cents	Dollars	Cents	Dollars	Cents			189	Dollars	Cents	
	Dom at San Diego, Calif. 20 day of Dec. 1904																					
	Samuel W. Hackett																					
	Superintendent of Streets of the City of San Diego, Calif																					
	Recorded Dec. 20 1904																					
	Samuel W. Hackett																					
	Superintendent of Streets of the City of San Diego Calif																					
	I Samuel W. Hackett Superintendent of Streets of the City of San Diego, Calif do hereby Certify that all charges herein stated are correct and the computations and calculations of this Assessment are correct																					
	Samuel W. Hackett																					
	Superintendent of Streets of the City of San Diego Calif																					
	Recorded Dec. 20 1904																					
	Samuel W. Hackett																					
	Superintendent of Streets of the City of San Diego Calif.																					

CERTIFICATE OF THE CITY ENGINEER.

I, G. A. D'Hemecourt City Engineer of the City of San Diego, in the County of San Diego, State of California, do hereby certify that the work of Grading Robinson Avenue Street from the East line of Albatross Street to the West line of English Street was performed in accordance with the surveys and the engineering work done by me and under my direction; and that the quantities thereof were correctly given by me to the Superintendent of Streets, and said work is in accord with the official grade of said street.

G. A. D'Hemecourt
City Engineer of the City of San Diego, California.

Dated at San Diego, Calif. Dec 20 189 1904

Recorded Dec 20 189 1904
Samuel W. Hackett
Superintendent of Streets of the City of San Diego, California.

(Affiant's name).
John Engelmer

Subscribed and sworn to this 12th day of January A. D. ~~189~~ 1905, before me George W. Bowler

[SEAL.]
Notary Public.

Filed this 12 day of January A. D. ~~189~~ 1905
Samuel W. Hackett
Street Superintendent of the City of San Diego.

Recorded Jan. 12 A. D. 189 1905
Samuel W. Hacke
Street Superintendent of the City of San Diego.

WARRANT.

By Virtue Hereof, I, Samuel W. Hackett Street Superintendent of the City of San Diego, County of San Diego, and State of California, by virtue of the authority vested in me as said Street Superintendent, do authorize and empower J. Engelmer his agents or assigns, to demand and receive the several assessments upon the assessment and diagram hereto attached, and this shall be his warrant for the same.

San Diego, Dec. 20 A. D. 189 1904

Samuel W. Hackett
Street Superintendent of City of San Diego.

Countersigned by Frank A. Gray
Mayor of City of San Diego.

Recorded Dec. 20 A. D. 189 1904 Samuel W. Hackett
Street Superintendent of City of San Diego.

CERTIFICATE OF RECORD.

I hereby complete and sign the foregoing record, from page ..... to page ..... both inclusive, of the Assessment, Diagram, Warrant, Certificate of the City Engineer, Contractor's Return and also in the Book of "Contracts and Bonds," the recorded Contract and Bond, each numbered ....., all for the work therein described upon ..... Street, from the ..... line of ..... Street, to the ..... line of ..... Street.

Office of the Street Superintendent, San Diego, California, this ..... day of ..... A. D. 189....

Street Superintendent, City of San Diego.

he Matter of Grading 'B' Street from the west line of 22nd to the west line of 30th Street

ASSESSMENT NUMBER

suant to Statute, I Samuel W. Hackett ...as Street Superintendent of the of San Diego, in the County of San Diego and State of California, do hereby assess and apportion, as shown hereinafter and in the diagram attached hereto, upon certain lots, portions ots, and parcels of land, fronting on B Street in said city, from the West line of 22nd Street he West line of 30th Street ...and on streets intersecting it between said lines, the sum of Nineteen housand four hundred fifty-eight 84/100 Dollars ($ 19458 84/100), to be paid to M. D. Goodbody his agents or assigns, to cover the sum due (including incidental expenses) for the work of Grading 'B' Street between said lines, as said work is more particularly specified in my official contract therefor with said M. D. Goodbody dated the 14th day of May A. D. 189 1904

All of said work has been performed and materials furnished complying with the specifications and under my direction and to my satisfaction and acceptance. And because names of the owners of said assessed property are unknown to me, I herewith write the word "Unknown" opposite the number of the lot and the amount assessed thereon and the nber of each lot, portion of lot, or portion of land assessed.

TOTAL COST OF THE WORK IS $ 19458 84/100, AS FOLLOWS:

30487.28 lin. yds. Cut @ 61¢ per lin. yd.	$ 18597.24
29740.18 " " Fill @ 2¢ " " "	$ 594.80
	$
	$
	$
	$
	$
Contract Cost	$ 19192.04

INCIDENTAL EXPENSES:

City Engineer's Official Fees	$ 235.00
Printing and Advertising	$ 31.80
Special.....Superintendent's compensation @ $.....per day,	$
Incidental Expenses	$ 266.80
Contract Cost	$ 19192.04
Total Cost	$ 19458 84

DIVIDED AS FOLLOWS:

RIPTION.	Lin. yds Cut @ 61¢ per lin. yd.	Lin. yds Fill @ 2¢ per lin. yd.	Cost of Cut		Cost of Fill		Total Cost Cut and Fill		Incidental Expenses.		Total Assessment.		Number of Front Feet Assessed. Frontage	Opposite Crossing Terminus	Number of Feet Assessed. Opposite Terminus		Rate per Front Foot Assessed.	
			Dollars	Cts	Dollars	Cents	Dollars	Cts	Dollars	Cts	Dollars	Cents					Dollars	Cents
sive of terminations	28911	15	24605	84	17655	80	492	12	18127	92	252	00	18379	92	7232			2 54 1471
alley bitumen 26 Street	22	90			13	97			13	97		19	14	16			410	03455
ination of alley 25th to 26th Street	35	83			21	86			21	86		30	22	16			20	1108
22nd Street	64	87	416	67	39	57	8	33	47	90		66	48	56		1000		04856
23rd "	97	98	13	58	59	77		27	60	04		83	60	87		950		0640737
24th "	80	87	11	33	49	33		23	49	56		69	50	25		1310		0383587
25th "	40	89	37	25	24	94		74	25	68		37	26	05		1720		01512 5
26th "			960	91			19	22	19	22		27	19	49		1710		0112 9766
27th "	744	48			45	43			45	43	6	32	460	45		1760		261619
28th "	111	97	716	49	68	30	14	33	82	63	1	15	83	78		1720		048709
29th "			2978	11			59	56	59	56		83	60	39		1700		0355285
Terminus " 29th "	376	34			229	57			229	57	3	19	232	76		820		28385
lewalk																		
rb																		
ewalk																		
b																		
	30487	28	29740	18	18597	24	594	80	19192	04	266	80	19458	84	7232	2690	410	20

OWNERS	Assessment Number	Block	Tract or Subdivision	Lot	Front Feet	Feet on Crossing	Frontage Assessment Dollars	Cents	Terminus Assessment Dollars	Cents	Opposite Terminus Assessment Dollars	Cents	Crossing Assessment Dollars	Cents	Total Assessment. Dollars	Cents	Demands made upon as Owners.	Assessment Numbers.	Date of Demand. 189	Assessment Due and Unpaid. Dollars	Cents	SUBSEQUENT PAYMENTS.
Unknown	1	11	CULVERWELL & TAGGART'S,	10		50							243		243		Unknown	1	JAN 23 1905	243		Paid aft. 20-05
Unknown	2	11	CULVERWELL & TAGGART'S,	11		50							243		243		Unknown	2	JAN 23 1905	243		Paid aft. 20-05
Unknown	3	11	CULVERWELL & TAGGART'S,	12		150							728		728		Unknown	3	JAN 23 1905	728		Paid aft. 20-05
Unknown	4	26	CULVERWELL & TAGGART'S,	7		150							728		728							Paid in full.
Unknown	5	26	CULVERWELL & TAGGART'S,	8		50							243		243							Paid in full.
Unknown	6	26	CULVERWELL & TAGGART'S,	9		50							243		243		Unknown	6	JAN 23 1905	243		CONCLUSIVELY PRESUMED PAID
Unknown	7	27	CULVERWELL & TAGGART'S,	3		50							243		243							Paid in full.
Unknown	8	27	CULVERWELL & TAGGART'S,	2		50							243		243		Unknown	8	JAN 23 1905	243		Paid in full.
Unknown	9	27	CULVERWELL & TAGGART'S,	1	100	150	254	15					728		261	43	Unknown	9	JAN 23 1905	261	43	Paid in full.
Unknown	10	10	CULVERWELL & TAGGART'S,	6	100	150	254	15					728		261	43	Unknown	10	JAN 23 1905	261	43	Paid in full.
Unknown	11	10	CULVERWELL & TAGGART'S,	5		50							243		243		Unknown	11	JAN 23 1905	243		Paid in full.
Unknown	12	10	CULVERWELL & TAGGART'S,	4		50							243		243		Unknown	12	JAN 23 1905	243		Paid in full.
Unknown	13	10	CULVERWELL & TAGGART'S,	10		50							321		321		Unknown	13	JAN 23 1905	321		Paid in full.
Unknown	14	10	CULVERWELL & TAGGART'S,	11		50							320		320		Unknown	14	JAN 23 1905	320		Paid in full.
Unknown	15	10	CULVERWELL & TAGGART'S,	12	100	150	254	15					961		263	76	Unknown	15	JAN 23 1905	263	76	Paid in full.
Unknown	16	27	CULVERWELL & TAGGART'S,	7	100	150	254	15					961		263	75	Unknown	16	JAN 23 1905	263	75	Paid in full.

207

MARGIN.

CONTRACTORS RETURN.

STATE OF CALIFORNIA,
COUNTY OF SAN DIEGO,
CITY OF SAN DIEGO, } ss.

M. D. Goodbody ...being duly sworn, says that he is the ...contractor named in annexed Assessment, Diagram and Warrant; that said assessment for the total cost of certain street work upon 'B' Street ...between West line 22nd St. West line of 30th St. ...in said city, as more fully described therein and in the contract for said work with said M. D. Goodbody ...made by the Superintendent of Streets in said city, dated the 14th day of May A. D. 189 1904 levied as therein described upon certain lots, portions of lots, or parcels of land, and the unknown owners thereof for the sum of Nineteen Thousand four hundred fifty-eight 84/100 Dollars ($ 19458 84/100) payable to M. D. Goodbody agents or assigns, was made, recorded and delivered by said Superintendent on the 20th day of January A. D. 189 1905, to affiant in behalf of said contractor; that there were attached to the same and delivered to the same in the same behalf, at the same time, by said Superintendent, his Diagram thereto attached, and a warrant in favor of M. D. Goodbody ...for collecting said assessment, upon which warrant this return is endorsed; that in the case of all assessments therein described, but not included in the following table, affiant has, since the date last aforesaid, in the manner hereinafter described and in behalf of said contractor, made demand upon and received full payment from the owners of each and all such assessed lots and lands; and that besides all personal demands, affiant did, whenever the name of the owner of the lot is stated as "unknown," on the assessment on the 23rd day of January A. D. 189 1905 within thirty days from the date of said warrant; and between the hours of 9 A. M. and 4 P. M., in behalf of said contractor, enter upon each of the corresponding lots, portions of lots and parcels of land assessed, and with said certificate, assessment, diagram and warrant, and in a loud, audible voice, publicly make demands for the payment of each of said assessments from the unknown owners thereof, upon each lot, portion of lot, or parcel of land, for each of its own assessments as specified in said assessment; and that whenever he found a building, tenant or occupant upon any of said premises, besides the public demand as aforesaid, he, at the same time, in the same behalf, presenting and exhibiting said certificate, assessment, diagram and warrant, in each instance, demanded from each tenant, or occupant, for the unknown owners separately the payment of each of said assessments upon said premises; and in the following table he states the name of such demandee, as "tenant," or "occupant,' with the word "unknown;" but that, notwithstanding said demands, the following totals of said assessed sums, each separately demanded, and also the total, remain unpaid, to-wit:

208

OWNERS	Assessment Number	Block	Tract or Subdivision	Lot	Front Feet	Feet on Crossing	Frontage Assessment Dollars	Frontage Assessment Cents	Assessment Dollars	Assessment Cents	Assessment Dollars	Assessment Cents	Assessment Dollars	Assessment Cents	Total Assessment. Dollars	Total Assessment. Cents	Demands made upon as Owners.	Assessment Numbers.	Date of Demand. 189	Assessment Due and Unpaid. Dollars	Assessment Due and Unpaid. Cents	SUBSEQUENT PA
Unknown	17	27	CULVERWELL & TAGGART'S,	8		50							3	20	3	20	Unknown	17	JAN 23 1905	3	20	Paid May
Unknown	18	27	CULVERWELL & TAGGART'S,	9		50							3	20	3	20	Unknown	18	JAN 23 1905	3	20	Paid May
Unknown	19	6	CULVERWELL & TAGGART'S,	3		50							3	21	3	21	Unknown	19	JAN 23 1905 ✓	3	21	Paid Jany 2
Unknown	20	6	CULVERWELL & TAGGART'S,	2		50							3	20	3	20	Unknown	20	JAN 23 1905	3	20	Paid in fu
Unknown	21	6	CULVERWELL & TAGGART'S,	1	45	1.25	368	51					8	01	376	52	Unknown	21	JAN 23 1905	376	52	Paid in f
						70							2	67	2	67				2	67	
Unknown	22	13	CULVERWELL & TAGGART'S,	6		69.7							2	67	2	67	Unknown	22	JAN 23 1905	2	67	Paid in f
					144.7	1.25	367	75					8	01	375	76				375	76	
Unknown	23	13	CULVERWELL & TAGGART'S,	4		50							3	20	3	20	Unknown	23	JAN 23 1905	3	20	Paid in f
Unknown	24	13	CULVERWELL & TAGGART'S,	5		50							3	21	3	21						Paid in fu
Unknown	25	13	H. M. HIGGINS		5.3	145.3	13	47					5	59	19	06	Unknown	25	JAN 23 1905	19	06	Paid in fu
Unknown	26	6	H. M. HIGGINS		5.	94.76	12	71					3	63			Unknown	26	JAN 23 1905	18	27	Paid in ful
			GOLDEN HILL			59.24							1	93	18	27						
Unknown	27	3	H. M. HIGGINS		25	144.7	63	53					1	72			Unknown	27	JAN 23 1905	69	85	Paid in full
			GOLDEN HILL	24		50.3							4	40	69	85						
Unknown	28	3	H. M. HIGGINS	23	25	25	63	54						96	64	50	Unknown	28	JAN 23 1905	64	50	Paid in full
Unknown	29	3	H. M. HIGGINS	22	25	25	63	53						96	64	49	Unknown	29	JAN 23 1905	64	49	Paid in fu
Unknown	30	3	H. M. HIGGINS	21	25	25	63	54						96	64	50	Unknown	30	JAN 23 1905	64	50	Paid in f
Unknown	31	3	H. M. HIGGINS	20	25	25	63	53						96	64	49	Unknown	31	JAN 23 1905	64	49	Paid in fu
Unknown	32	3	H. M. HIGGINS	19	25	25	63	54						96	64	50	Unknown	32	JAN 23 1905	65	50	Paid in fu
Unknown	33	3	H. M. HIGGINS	18	25	25	63	53						96	64	49	Unknown	33	JAN 23 1905	64	49	Paid in fu
Unknown	34	3	H. M. HIGGINS	17	25	25	63	54						96	64	50	Unknown	34	JAN 23 1905	64	50	Paid in fu
Unknown	35	3	H. M. HIGGINS	16	25	25	63	53						96	64	49	Unknown	35	JAN 23 1905	64	49	Paid in fu
Unknown	36	3	H. M. HIGGINS	15	25	25	63	54						96	64	50	Unknown	36	JAN 23 1905	64	50	Paid in fu
Unknown	37	3	H. M. HIGGINS	14	25	25	63	53						96	64	49						Paid in fu
Unknown	38	3	H. M. HIGGINS	13	25	25	63	54						96	64	50						Paid in fu
Unknown	39	3	H. M. HIGGINS	12	25	25	63	53						37	63	90						Paid in fu
Unknown	40	3	H. M. HIGGINS	11	25	25	63	54						38	63	92						Paid in ful
Unknown	41	3	H. M. HIGGINS	10	25	25	63	53						38	63	91						Paid in ful
Unknown	42	3	H. M. HIGGINS	9	25	25	63	54						38	63	92	Unknown	42	JAN 23 1905	63	92	Paid Jany 2
Unknown	43	3	H. M. HIGGINS	8	25	25	63	53						38	63	91	Unknown	43	JAN 23 1905	63	91	Paid Jany 2
Unknown	44	3	H. M. HIGGINS	7	25	25	63	54						38	63	92	Unknown	44	JAN 23 1905	63	92	Paid Jany 2
Unknown	45	3	H. M. HIGGINS	6	25	25	63	53						38	63	91	Unknown	45	JAN 23 1905	63	91	Paid in ful
Unknown	46	3	H. M. HIGGINS	5	25	25	63	54						38	63	92	Unknown	46	JAN 23 1905	63	92	Paid in full.
Unknown	47	3	H. M. HIGGINS	4	25	25	63	53						38	63	91	Unknown	47	JAN 23 1905	63	91	Paid in fu
Unknown	48	3	H. M. HIGGINS	3	25	25	63	54						38	63	92	Unknown	48	JAN 23 1905	63	92	Paid in fu
Unknown	49	3	H. M. HIGGINS	2	25	25	63	53						38	63	91	Unknown	49	JAN 23 1905	63	91	Paid in fu
Unknown	50	3	H. M. HIGGINS		25	144.1	63	54					173				Unknown	50	JAN 23 1905	66	04	Paid in fu
			GOLDEN HILL	1		50.9							77		66	04						
Unknown	51	28	H. M. HIGGINS	22	35	175	88	95					265		91	60	Unknown	51	JAN 23 1905	91	60	Paid in f
Unknown	52	28	H. M. HIGGINS	21	25	25	63	54						38	63	92	Unknown	52	JAN 23 1905	63	92	Paid in f
Unknown	53	28	H. M. HIGGINS	20	25	25	63	53						38	63	91	Unknown	53	JAN 23 1905	63	91	Paid in f
Unknown	54	28	H. M. HIGGINS	19	25	25	63	54						38	63	92	Unknown	54	JAN 23 1905	63	92	Paid in f
Unknown	55	28	H. M. HIGGINS	18	25	25	63	53						37	63	90	Unknown	55	JAN 23 1905	63	90	Paid in f
Unknown	56	28	H. M. HIGGINS	17	20.25	25	63	54	22	16				37	86	07	Unknown	56	JAN 23 1905	86	07	Paid in f
Unknown	57	28	H. M. HIGGINS	16	25	25	63	53						38	63	91						Paid in full.
Unknown	58	28	H. M. HIGGINS	15	25	25	63	54						38	63	92						Paid in full.
Unknown	59	28	H. M. HIGGINS	14	25	25	63	53						38	63	91						Paid in full.
Unknown	60	28	H. M. HIGGINS	13	25	25	63	54						38	63	92						Paid in full.
Unknown	61	28	H. M. HIGGINS	12	25	5 20	63	53					06 31		63	90						Paid in full.
Unknown	62	28	H. M. HIGGINS	11	25	25	63	54						28	63	82						Paid in full.
Unknown	63	28	H. M. HIGGINS	10	25	25	63	53						28	63	81						Paid in full.
Unknown	64	28	H. M. HIGGINS	9	25	25	63	54						29	63	83						Paid in full.
Unknown	65	28	H. M. HIGGINS	8	25	25	63	53						28	63	81						Paid in full.
Unknown	66	28	H. M. HIGGINS	7	25	25	63	54						29	63	83						Paid in full.
Unknown	67	28	H. M. HIGGINS	6	25	25	63	53						28	63	81						Paid in full.
Unknown	68	28	H. M. HIGGINS	5	25	25	63	54						29	63	83						Paid in full.
Unknown	69	28	H. M. HIGGINS	4	25	25	63	54						28	63	81						Paid in full.

NERS	ASSESSED UPON: Assessment Number	Block	Tract or Subdivision	Lot	Front Feet	Feet on Cros'ng	Frontage Assessment Dollars	Frontage Assessment Cts.	Termination Assessment Dollars	Termination Assessment Cts.	Opposite Termination Assessment Dollars	Opposite Termination Assessment Cts.	Crossing Assessment Dollars	Crossing Assessment Cts.	Total Assessment Dollars	Total Assessment Cts.	Demands Made Upon as Owners.	Assessment Numbers	Date of Demaud, ...18.....	Assessment Due and Unpaid Dollars	Assessment Due and Unpaid Cts.	SUBSEQUENT PAYMENTS.
Unknown	70	28	H. M. HIGGINS	3	25	25	63	54						29	63	83						Paid in full.
Unknown	71	28	H. M. HIGGINS	2	25	25	63	54						28	63	82						Paid in full.
Unknown	72	28	H. M. HIGGINS	1	25	165	63	53						189	65	42						Paid in full.
Unknown	73	33	H. M. HIGGINS	24	25	165	63	53						188	65	41	Unknown	73	JAN 23 1905	65	41	Paid in full.
Unknown	74	33	H. M. HIGGINS	23	25	25	63	54						29	63	83	Unknown	74	JAN 23 1905	63	83	Paid in full
Unknown	75	33	H. M. HIGGINS	22	25	25	63	53						28	63	81	Unknown	75	JAN 23 1905	63	81	Paid in full
Unknown	76	33	H. M. HIGGINS	21	25	25	63	54						29	63	83	Unknown	76	JAN 23 1905	63	83	Paid in full.
Unknown	77	33	H. M. HIGGINS	20	25	25	63	53						28	63	81						Paid in full.
Unknown	78	33	H. M. HIGGINS	19	25	25	63	54						29	63	83						Paid in full.
Unknown	79	33	H. M. HIGGINS	18	25	25	63	53						28	63	81	Unknown	79	JAN 23 1905	63	81	Paid 2/20 05
Unknown	80	33	H. M. HIGGINS	17	25	25	63	54						29	63	83	Unknown	80	JAN 23 1905	63	83	Paid 2/20 05
Unknown	81	33	H. M. HIGGINS	16	25	25	63	53						28	63	81	Unknown	81	JAN 23 1905	63	81	Paid in full.
Unknown	82	33	H. M. HIGGINS	15	25	25	63	54						29	63	83	Unknown	82	JAN 23 1905	63	83	Paid in full.
Unknown	83	33	H. M. HIGGINS	14	25	25	63	53						28	63	81	Unknown	83	JAN 23 1905	63	81	Paid in full.
Unknown	84	33	H. M. HIGGINS	13	25	25	63	54						28	63	83	Unknown	84	JAN 23 1905	63	83	Paid in full.
Unknown	85	33	H. M. HIGGINS	12	25	25	63	53						654	70	07	Unknown	85	JAN 23 1905	70	07	Paid in full.
Unknown	86	33	H. M. HIGGINS	11	25	25	63	54						654	70	08	Unknown	86	JAN 23 1905	70	08	Paid in full.
Unknown	87	33	H. M. HIGGINS	10	25	25	63	53						654	70	07						Paid in full.
Unknown	88	33	H. M. HIGGINS	9	25	25	63	54						654	70	08						Paid in full.
Unknown	89	33	H. M. HIGGINS	8	25	25	63	53						654	70	07						Paid in full.
Unknown	90	33	H. M. HIGGINS	7	25	25	63	54						654	70	08						Paid in full.
Unknown	91	33	H. M. HIGGINS	6	25	25	63	53						654	70	07	Unknown	91	JAN 23 1905	70	07	Paid in full.
Unknown	92	33	H. M. HIGGINS	5	25	25	63	54						654	70	08	Unknown	92	JAN 23 1905	70	08	Paid in full.
Unknown	93	33	H. M. HIGGINS	4	25	25	63	53						654	70	07	Unknown	93	JAN 23 1905	70	07	Paid in full.
Unknown	94	33	H. M. HIGGINS	3	25	25	63	54						654	70	08	Unknown	94	JAN 23 1905	70	08	Paid in full.
Unknown	95	33	H. M. HIGGINS	2	25	25	63	53						654	70	07	Unknown	95	JAN 23 1905	70	07	Paid in full.
Unknown	96	33	H. M. HIGGINS	1	25	165	63	54						4917	106	71	Unknown	96	JAN 23 1905	106	71	Paid in full.
Unknown	97	58	H. M. HIGGINS	24	25	165	63	53						4918	106	71	Unknown	97	JAN 23 1905	106	71	Paid in full.
Unknown	98	58	H. M. HIGGINS	23	25	25	63	54						654	70	08	Unknown	98	JAN 23 1905	70	08	Paid in full.
Unknown	99	58	H. M. HIGGINS	22	25	25	63	53						654	70	07	Unknown	99	JAN 23 1905	70	07	Paid in full.
Unknown	100	58	H. M. HIGGINS	21	25	25	63	54						654	70	08	Unknown	100	JAN 23 1905	70	08	Paid in full.
Unknown	101	58	H. M. HIGGINS	20	25	25	63	53						654	70	07	Unknown	101	JAN 23 1905	70	07	Paid in full.
Unknown	102	58	H. M. HIGGINS	19	25	25	63	54						654	70	08	Unknown	102	JAN 23 1905	70	08	Paid in full.
Unknown	103	58	H. M. HIGGINS	18	25	25	63	53						654	70	07	Unknown	103	JAN 23 1905	70	07	Paid in full.
Unknown	104	58	H. M. HIGGINS	17	25	25	63	54						654	70	08	Unknown	104	JAN 23 1905	70	08	Paid in full.
Unknown	105	58	H. M. HIGGINS	16	25	25	63	53						654	70	07	Unknown	105	JAN 23 1905	70	07	Paid in full.
Unknown	106	58	H. M. HIGGINS	15	25	25	63	54						654	70	08						Paid in full.
Unknown	107	58	H. M. HIGGINS	14	25	25	63	53						654	70	07						Paid in full.
Unknown	108	58	H. M. HIGGINS	13	25	25	63	54						654	70	08						Paid in full.
Unknown	109	58	H. M. HIGGINS	12	25	25	63	53						121	64	74	Unknown	109	JAN 23 1905	64	74	Paid in full.
Unknown	110	58	H. M. HIGGINS	11	25	25	63	54						121	64	75	Unknown	110	JAN 23 1905	64	75	Paid in full.
Unknown	111	58	H. M. HIGGINS	10	20	25	50	83						121	52	04	Unknown	111	JAN 23 1905	52	04	Paid in full.
Unknown	112	58	H. M. HIGGINS	9	Bridge	25	Bridge							122	1	22	Unknown	112	JAN 23 1905	1	22	Paid in full.
Unknown	113	58	H. M. HIGGINS	8		25								122	1	22	Unknown	113	JAN 23 1905	1	22	Paid in full.
Unknown	114	58	H. M. HIGGINS	7		25								122	1	22	Unknown	114	JAN 23 1905	1	22	Paid in full.
Unknown	115	58	H. M. HIGGINS	6		25								122	1	22	Unknown	115	JAN 23 1905	1	22	Paid in full.
Unknown	116	58	H. M. HIGGINS	5	18	25	45	75						122	46	97	Unknown	116	JAN 23 1905	46	97	Paid in full.
Unknown	117	58	H. M. HIGGINS	4	25	25	63	53						122	64	75	Unknown	117	JAN 23 1905	64	75	Paid in full.
Unknown	118	58	H. M. HIGGINS	3	25	25	63	54						122	64	76	Unknown	118	JAN 23 1905	64	76	Paid in full.
Unknown	119	58	H. M. HIGGINS	2	25	25	63	53						122	64	75	Unknown	119	JAN 23 1905	64	75	Paid in full.
Unknown	120	58	H. M. HIGGINS	1	25	165	63	54						804	71	58	Unknown	120	JAN 23 1905	71	58	Paid in full.
Unknown	121	63	E. W. HORSE		140	165	555	81						804								Paid in full.
				19		95								2696	390	81						
Unknown	122	63	E. W. HORSE			25								122								Paid in full.
				28		25								710	8	32						Paid in full.

738-9-40-41

(312)

OWNERS	Assessment Number	Block	Tract or Subdivision	Lot	Front Feet	Feet on Cros'ng	Frontage Assessment Dollars	Frontage Assessment Cts.	Termination Assessment Dollars	Termination Assessment Cts.	Opposite Termination Assessment Dollars	Opposite Termination Assessment Cts.	Crossing Assessment Dollars	Crossing Assessment Cts.	Total Assessment Dollars	Total Assessment Cts.	Demands Made Upon as Owners.	Assessment Numbers	Date of Demaud, ...18.....	Assessment Due and Unpaid Dollars	Assessment Due and Unpaid Cts.	SUBSEQUEN
Unknown	123	63	E. W. MORSE	21		25 20							1 22 5 68		6	90						Paid in
Unknown	124	63	E. W. MORSE	22		25							1 22		1	22						Paid in f
Unknown	125	63	E. W. MORSE	23		25							1 22		1	22						Paid in f
Unknown	126	63	E. W. MORSE	24	25	25 25	63	53					1 22 1 22		1	22						Paid in
Unknown	127	63	E. W. MORSE	16	25	95 25	63	54					26 96 1 22		91	71						Paid in
Unknown	128	63	E. W. MORSE	15	25	25 25	63	53					7 10		71	86						Paid in
Unknown	129	63	E. W. MORSE	14	25	25 25	63	54					1 22 7 10		71	85	Unknown	129	JAN 23 1905	71	85	Paid in
Unknown	130	63	E. W. MORSE	13	25	25 25	63	53					1 22 7 10		71	86	Unknown	130	JAN 23 1905	71	86	Paid in
Unknown	131	63	E. W. MORSE	12	25	25 5	63	54					1 22 7 10		71	85	Unknown	131	JAN 23 1905	71	85	Paid in
Unknown	132	63	E. W. MORSE	11	25	25 20	63	53					24 7 10		71	59	Unknown	132	JAN 23 1905	71	59	Paid in
Unknown	133	63	E. W. MORSE	10	25	25 25	63	54					78 7 10		71	51	Unknown	133	JAN 23 1905	71	51	Paid in f
Unknown	134	63	E. W. MORSE	9	25	25							88 7 09		71	50	Unknown	134	JAN 23 1905	71	50	Paid in f
Unknown	135	63	E. W. MORSE	8	25	25	63	53					89		64	42	Unknown	135	JAN 23 1905	64	42	Paid July
Unknown	136	63	E. W. MORSE	7	25	25	63	54					89		64	43	Unknown	136	JAN 23 1905	64	43	Paid in fu
Unknown	137	63	E. W. MORSE	6	18	25	45	75					89		46	64	Unknown	137	JAN 23 1905	46	64	Paid in ful
Unknown	138	63	E. W. MORSE	5	Paid in full	25	Paid in full						89			89	Unknown	138	JAN 23 1905		89	Paid in ful
Unknown	139	63	E. W. MORSE	4		25							89			89	Unknown	139	JAN 23 1905		89	Paid in ful
Unknown	140	63	E. W. MORSE	3		25							89			89	Unknown	140	JAN 23 1905		89	Paid in full.
Unknown	141	63	E. W. MORSE	2		25							89			89	Unknown	141	JAN 23 1905		89	Paid in full.
Unknown	142	63	E. W. MORSE	1	20	165	50	83					586		56	69	Unknown	142	JAN 23 1905	56	69	Paid in full.
Unknown	143	88	E. W. MORSE	24	25	165	63	53					586		69	39	Unknown	143	JAN 23 1905	69	39	CONSLUSIVELY PRESUMED PAID
Unknown	144	88	E. W. MORSE	23	25	25	63	54					88		64	42	Unknown	144	JAN 23 1905	64	42	CONSLUSIVELY PRESUMED PAID
Unknown	145	88	E. W. MORSE	22	25	25	63	53					88		64	41	Unknown	145	JAN 23 1905	64	41	Paid in ful
Unknown	146	88	E. W. MORSE	21	25	25	63	54					89		64	43	Unknown	146	JAN 23 1905	64	43	Paid in ful
Unknown	147	88	E. W. MORSE	20	25	25	63	53					89		64	42	Unknown	147	JAN 23 1905	64	42	Paid in fu
Unknown	148	88	E. W. MORSE	19	25	25	63	54					89		64	43	Unknown	148	JAN 23 1905	64	43	Paid in fu
Unknown	149	88	E. W. MORSE	18	25	25	63	53					89		64	42	Unknown	149	JAN 23 1905	64	42	Paid in fu
Unknown	150	88	E. W. MORSE	17	25	25	63	54					89		64	43	Unknown	150	JAN 23 1905	64	43	Paid in ful
Unknown	151	88	E. W. MORSE	16	25	25	63	53					89		64	42	Unknown	151	JAN 23 1905	64	42	Paid in ful
Unknown	152	88	E. W. MORSE	15	25	25	63	54					89		64	43	Unknown	152	JAN 23 1905	64	43	Paid in ful
Unknown	153	88	E. W. MORSE	14	25	25	63	53					89		64	42	Unknown	153	JAN 23 1905	64	42	Pd in full.
Unknown	154	88	E. W. MORSE	13	25	25	63	54					89		64	43	Unknown	154	JAN 23 1905	64	43	Pd in full.
Unknown	155	88	E. W. MORSE	12	25		63	53							63	53	Unknown	155	JAN 23 1905	63	53	Pd in full.
Unknown	156	88	E. W. MORSE	11	25		63	54							63	54						Paid in fu
Unknown	157	88	E. W. MORSE	10	25		63	53							63	53						Paid in fu
Unknown	158	88	E. W. MORSE	9	25		63	53							63	53						Paid in fu
Unknown	159	88	E. W. MORSE	8	25		63	54							63	54						Paid in ful
Unknown	160	88	E. W. MORSE	7	25		63	53							63	53						Paid in full
Unknown	161	88	E. W. MORSE	6	25		63	54							63	54						Paid in ful
Unknown	162	88	E. W. MORSE	5	25		63	53							63	53						Paid in ful
Unknown	163	88	E. W. MORSE	4	25		63	54							63	54						Paid in ful
Unknown	164	88	E. W. MORSE	3	25		63	53							63	53						Paid in ful
Unknown	165	88	E. W. MORSE	2	25		63	54							63	54	Unknown	165	JAN 23 1905	12 68		Paid in ful
Unknown	166	88	E. W. MORSE	1	25		63	53							63	53	Unknown	166		63	53	Paid in ful
Unknown	167	89	E. W. MORSE	48	25		63	54							63	54	Unknown	167	JAN 23 1905	63	54	Paid in full
Unknown	168	89	E. W. MORSE	47	25		63	53							63	53	Unknown	168	JAN 23 1905	63	53	Paid in full
Unknown	169	89	E. W. MORSE	46	25		63	54							63	54	Unknown	169	JAN 23 1905	63	54	Paid in full.
Unknown	170	89	E. W. MORSE	45	25		63	53							63	53	Unknown	170	JAN 23 1905	63	53	Paid in full.
Unknown	171	89	E. W. MORSE	44	25		63	54							63	54	Unknown	171	JAN 23 1905	63	54	Paid in full.
Unknown	172	89	E. W. MORSE	43	25		63	53							63	53	Unknown	172	JAN 23 1905	63	53	Paid in full.
Unknown	173	89	E. W. MORSE	42	25		63	54							63	54	Unknown	173	JAN 23 1905	63	54	Paid in full
Unknown	174	89	E. W. MORSE	41	25		63	53							63	53	Unknown	174	JAN 23 1905	63	53	Paid in full.
Unknown	175	89	E. W. MORSE	40	25		63	54							63	54	Unknown	175	JAN 23 1905	63	54	Paid in full.

OWNERS	Assessment Number	Block	Tract or Subdivision	Lot	Front Feet	Feet on Cros'ng	Frontage Assessment Dollars	Frontage Assessment Cts.	Termination Assessment Dollars	Termination Assessment Cts.	Opposite Termination Assessment Dollars	Opposite Termination Assessment Cts.	Crossing Assessment Dollars	Crossing Assessment Cts.	Total Assessment Dollars	Total Assessment Cts.	Demands Made Upon as Owners.	Assessment Numbers	Date of Demand, ...18.....	Assessment Due and Unpaid Dollars	Assessment Due and Unpaid Cts.	SUBSEQUENT PAYMENTS.
Unknown	176	89	E. W. MORSE	39	25		63	53							63	53	Unknown	176	JAN 23 1905	63	53	Paid in full.
Unknown	177	89	E. W. MORSE	38	25		63	54							63	54	Unknown	177	JAN 23 1905	63	54	Paid in full.
Unknown	178	89	E. W. MORSE	37	25		63	53							63	53	Unknown	178	JAN 23 1905	63	53	Paid in full.
Unknown	179	89	E. W. MORSE	36	25	25	63	54						89	64	43	Unknown	179	JAN 23 1905	64	43	Paid in full.
Unknown	180	89	E. W. MORSE	35	25	25	63	53						89	64	42	Unknown	180	JAN 23 1905	64	42	Paid in full.
Unknown	181	89	E. W. MORSE	34	25	25	63	54						89	64	43	Unknown	181	JAN 23 1905	64	43	Paid in full.
Unknown	182	89	E. W. MORSE	33	25	25	63	53						89	64	42	Unknown	182	JAN 23 1905	64	42	Paid b/26-05
Unknown	183	89	E. W. MORSE	32	25	25	63	54						89	64	43	Unknown	183	JAN 23 1905	64	43	Paid b/26-05
Unknown	184	89	E. W. MORSE	31	25	25	63	53						89	64	42	Unknown	184	JAN 23 1905	64	42	Paid b/26-05
Unknown	185	89	E. W. MORSE	30	25	25	63	54						89	64	43	Unknown	185	JAN 23 1905	64	43	Paid in full.
Unknown	186	89	E. W. MORSE	29	25	25	63	54						89	64	43	Unknown	186	JAN 23 1905	64	43	Paid in full.
Unknown	187	89	E. W. MORSE	28	25	25	63	53						89	64	42						Paid in full.
Unknown	188	89	E. W. MORSE	27	25	25	63	54						89	64	43						Paid in full.
Unknown	189	89	E. W. MORSE	26	25	25	63	53						88	64	41	Unknown	189	JAN 23 1905	64	41	Paid in full.
Unknown	190	89	E. W. MORSE	25	25	165	63	54					5	86	69	40	Unknown	190	JAN 23 1905	69	40	Paid in full.
Unknown	191	62	E. W. MORSE ✓	48	20	165	50	83					5	86	56	69	Unknown	191	JAN 23 1905	56	69	Paid in full.
Unknown	192	62	E. W. MORSE ✓	47	Bridge	25		Bridge						89		89	Unknown	192	JAN 23 1905		89	Paid in full.
Unknown	193	62	E. W MORSE ✓	46		25								89		89	Unknown	193	JAN 23 1905		89	Paid in full.
Unknown	194	62	E. W. MORSE ✓	45		25								89		89	Unknown	194	JAN 23 1905		89	Paid in full.
Unknown	195	62	E. W. MORSE ✓	44		25								89		89	Unknown	195	JAN 23 1905		89	Paid in full.
Unknown	196	62	E. W. MORSE ✓	43	18	25	45	75						89	46	64	Unknown	196	JAN 23 1905	46	64	Paid in full.
Unknown	197	62	E. W. MORSE ✓	42	25	25	63	53						89	64	42						Paid in full.
Unknown	198	62	E. W. MORSE	41	25	25	63	54						89	64	43						Paid in full.
Unknown	199	62	E. W. MORSE	40	25 25	25 25	63	53					7	88 10	71	51						Paid in full.
Unknown	200	62	E. W. MORSE	39	25 25	25 25	63	54					7	88 09	71	50						Paid in full.
Unknown	201	62	E W MORSE	38	25 25	5 25 20	63	53					7	24 10 71	71	58						Paid in full.
Unknown	202	62	E W MORSE	37	25 25	25 25	63	54					7	22 10	71	86						Paid in full.
Unknown	203	62	E W MORSE	36	25 25	25 25	63	53					7	22 10	71	85						Paid in full.
Unknown	204	62	E W MORSE	35	25 25	25 25	63	54					7	22 10	71	86						Paid in full.
Unknown	205	62	E W MORSE	34	25 25	25 25	63	53					7	21 09	71	83	Unknown	205	JAN 23 1905	71	83	Paid in full.
Unknown	206	62	E W MORSE	33	25 95	25 95	63	54					26	21 96	91	71	Unknown	206	JAN 23 1905	91	71	Paid in full.
Unknown	207	62	E W MORSE	30	140 95	165 25	355	81					26	84 96	390	81	Unknown	207	JAN 23 1905	390	81	Paid in full.
Unknown	208	62	E W MORSE	29		25 25							7	21 09	8	30	Unknown	208	JAN 23 1905	8	30	Paid in full.
Unknown	209	62	E W MORSE	28		25 20							5	21 68	6	89	Unknown	209	JAN 23 1905	6	89	Paid in full.
Unknown	210	62	E W MORSE	27		25							1	22	1	22	Unknown	210	JAN 23 1905	1	22	Paid in full.
Unknown	211	62	E W MORSE	26		25							1	22	1	22	Unknown	211	JAN 23 1905	1	22	Paid in full.
Unknown	212	62	E. W. MORSE	25		25							1	22	1	22	Unknown	212	JAN 23 1905	1	22	Paid in full.
Unknown	213	59	H. M. HIGGINS	48	25	165	63	53					8	04	71	57	Unknown	213	JAN 23 1905	71	57	Paid in full.
Unknown	214	59	H. M. HIGGINS	47	25	25	63	54					1	22	64	76	Unknown	214	JAN 23 1905	64	76	Paid in full.
Unknown	215	59	H. M. HIGGINS	46	25	25	63	53					1	22	64	75	Unknown	215	JAN 23 1905	64	75	Paid in full.
Unknown	216	59	H. M. HIGGINS	45	25	25	63	54					1	22	64	76	Unknown	216	JAN 23 1905	64	76	Paid in full.
Unknown	217	59	H. M. HIGGINS	44	18	25	45	75					1	22	46	97	Unknown	217	JAN 23 1905	46	97	Paid in full.
Unknown	218	59	H. M. HIGGINS	43	Bridge	25		Bridge					1	22	1	22	Unknown	218	JAN 23 1905	1	22	Paid in full.
Unknown	219	59	H. M. HIGGINS	42		25							1	22	1	22	Unknown	219	JAN 23 1905	1	22	Paid in full.
Unknown	220	59	H. M. HIGGINS	41		25							1	22	1	22	Unknown	220	JAN 23 1905	1	22	Paid in full.
Unknown	221	59	H. M. HIGGINS	40		25							1	22	1	22	Unknown	221	JAN 23 1905	1	22	Paid in full.
Unknown	222	59	H. M. HIGGINS	39	20	25	50	83					1	21	52	04	Unknown	222	JAN 23 1905	52	04	CONCLUSIVELY PRESUMED PAID
Unknown	223	59	H. M. HIGGINS	38	25	25	63	53					1	21	64	74	Unknown	223	JAN 23 1905	64	74	CONCLUSIVELY PRESUMED PAID
Unknown	224	59	H. M. HIGGINS	37	25	25	63	54					1	21	64	75	Unknown	224	JAN 23 1905	64	75	Paid in full.
Unknown	225	59	H. M. HIGGINS	36	25	25	63	53					6	54	70	07	Unknown	225	JAN 23 1905	70	07	Paid in full.
Unknown	226	59	H. M. HIGGINS	35	25	25	63	54					6	54	70	08	Unknown	226	JAN 23 1905	70	08	Paid in full.
Unknown	227	59	H. M. HIGGINS	34	25	25	63	53					6	54	70	07	Unknown	227	JAN 23 1905	70	07	Paid in full.
Unknown	228	59	H. M. HIGGINS	33	25	25	63	54					6	54	70	08	Unknown	228	JAN 23 1905	70	08	Paid in full.

OWNERS	ASSESSED UPON: Assessment Number	Block	Tract or Subdivision	Lot	Front Feet	Feet on Cros'ng	Frontage Assessment: Dollars	Cts.	Termination Assessment: Dollars	Cts.	Opposite Termination Assessment: Dollars	Cts.	Crossing Assessment: Dollars	Cts.	Total Assessment: Dollars	Cts.	Demands Made Upon as Owners.	Assessment Numbers	Date of Demand, ...18.....	Assessment Due and Unpaid: Dollars	Cts.	SUBSE
Unknown	229	59	H. M. HIGGINS	32	25	25	63	53					6	54	70	07	Unknown	229	JAN 23 1905	70	07	Paid in full
Unknown	230	59	H. M. HIGGINS	31	25	25	63	54					6	54	70	08	Unknown	230	JAN 23 1905	70	08	Paid in full
Unknown	231	59	H. M. HIGGINS	30	25	25	63	53					6	54	70	07						Paid in ful
Unknown	232	59	H. M. HIGGINS	29	25	25	63	54					6	54	70	08						Paid in ful
Unknown	233	59	H. M. HIGGINS	28	25	25	63	53					6	54	70	07						Paid in full
Unknown	234	59	H. M. HIGGINS	27	25	25	63	54					6	54	70	08	Unknown	234	JAN 23 1905	70	08	Paid in full
Unknown	235	59	H. M. HIGGINS	26	25	25	63	53					6	54	70	07						Paid in full
Unknown	236	59	H. M. HIGGINS	25	25	165	63	54					43	17	106	71						Paid in full.
Unknown	237	32	H. M. HIGGINS	48	25	165	63	53					43	17	106	70	Unknown	237	JAN 23 1905	106	70	Paid in full
Unknown	238	32	H. M. HIGGINS	47	25	25	63	54					6	54	70	08	Unknown	238	JAN 23 1905	70	08	Paid in full
Unknown	239	32	H. M. HIGGINS	46	25	25	63	53					6	54	70	07	Unknown	239	JAN 23 1905	70	07	Paid in ful
Unknown	240	32	H. M. HIGGINS	45	25	25	63	54					6	54	70	08	Unknown	240	JAN 23 1905	70	08	Paid in full
Unknown	241	32	H. M. HIGGINS	44	25	25	63	53					6	54	70	07						Paid in full
Unknown	242	32	H. M. HIGGINS	43	25	25	63	54					6	54	70	08						Paid in full.
Unknown	243	32	H. M. HIGGINS	42	25	25	63	53					6	54	70	07						Paid in full.
Unknown	244	32	H. M. HIGGINS	41	25	25	63	54					6	54	70	08	Unknown	244	JAN 23 1905	70	08	Paid in full
Unknown	245	32	H. M. HIGGINS	40	25	25	63	53					6	54	70	07	Unknown	245	JAN 23 1905	70	07	Paid in full.
Unknown	246	32	H. M. HIGGINS	39	25	25	63	54					6	54	70	08	Unknown	246	JAN 23 1905	70	08	CONCLUSIVELY PRESUMED PAID
Unknown	247	32	H. M. HIGGINS	38	25	25	63	53					6	54	70	07	Unknown	247	JAN 23 1905	70	07	CONCLUSIVELY PRESUMED PAID
Unknown	248	32	H. M. HIGGINS	37	25	25	63	54					6	54	70	08						Paid in ful
Unknown	249	32	H. M. HIGGINS	36	25	25	63	53					28		63	81						Paid in full
Unknown	250	32	H. M. HIGGINS	35	25	25	63	54					29		63	83	Unknown	250	JAN 23 1905	63	83	Paid in full
Unknown	251	32	H. M. HIGGINS	34	25	25	63	53					28		63	81	Unknown	251	JAN 23 1905	63	81	Paid in ful
Unknown	252	32	H. M. HIGGINS	33	25	25	63	54					29		63	83	Unknown	252	JAN 23 1905	63	83	Paid in ful
Unknown	253	32	H. M. HIGGINS	32	25	25	63	53					29		63	82	Unknown	253	JAN 23 1905	63	82	Paid in full.
Unknown	254	32	H. M. HIGGINS	31	25	25	63	54					28		63	82	Unknown	254	JAN 23 1905	63	82	Paid in full.
Unknown	255	32	H. M. HIGGINS	30	25	25	63	53					29		63	82						Paid in full.
Unknown	256	32	H. M. HIGGINS	29	25	25	63	54					28		63	82						Paid in full.
Unknown	257	32	H. M. HIGGINS	28	25	25	63	53					29		63	82						Paid in full
Unknown	258	32	H. M. HIGGINS	27	25	25	63	54					28		63	82						Paid in full
Unknown	259	32	H. M. HIGGINS	26	25	25	63	53					28		63	82						Paid in full.
Unknown	260	32	H. M. HIGGINS	25	25	165	63	54					189		65	43						Paid in full.
Unknown	261	29	H. M. HIGGINS	48	25	165	63	53					189		65	42						Paid in full.
Unknown	262	29	H. M. HIGGINS	47	25	25	63	54					28		63	82	Unknown	262	JAN 23 1905	63	82	Paid in full.
Unknown	263	29	H. M. HIGGINS	46	25	25	63	53					28		63	81	Unknown	263	JAN 23 1905	63	81	Paid in full.
Unknown	264	29	H. M. HIGGINS	45	25	25	63	54					28		63	82	Unknown	264	JAN 23 1905	63	82	Paid in full.
Unknown	265	29	H. M. HIGGINS	44	25	25	63	53					29		63	82	Unknown	265	JAN 23 1905	63	82	Paid in full.
Unknown	266	29	H. M. HIGGINS	43	25	25	63	54					28		63	82	Unknown	266	JAN 23 1905	63	82	Paid in full.
Unknown	267	29	H. M. HIGGINS	42	25	25	63	53					29		63	82						Paid in full.
Unknown	268	29	H. M. HIGGINS	41	25	25	63	54					28		63	82						Paid in full.
Unknown	269	29	H. M. HIGGINS	40	25	25-25	63	53			86		29		64	68						Paid in full.
Unknown	270	29	H. M. HIGGINS	39	25	25-25	63	54			86		28		64	68						Paid in full.
Unknown	271	29	H. M. HIGGINS	38	25	25-20 5	63	53			86		28 08		64	69						Paid in full.
Unknown	272	29	H. M. HIGGINS	37	25	25-25	63	54			86		38		64	78						Paid in full.
Unknown	273	29	H. M. HIGGINS	36	25	25-25	63	53			86		38		64	77	Unknown	273	JAN 23 1905	35	72	on ft 35.72 Paid in full.
Unknown	274	29	H. M. HIGGINS	35	25	25-25	63	54			86		38		64	78	Unknown	274	JAN 23 1905	64	78	Paid in full.
Unknown	275	29	H. M. HIGGINS	34	25	25-25	63	53			87		37		64	77						Paid in full.
Unknown	276	29	H. M. HIGGINS	33	25	95-25	63	54			328		38		67	20						Paid in full.
Unknown	277	29	H. M. HIGGINS	30	140	95-165	355	81			328		250		361	59	Unknown	277	JAN 23 1905	361	59	Paid in ful
Unknown	278	29	H. M. HIGGINS	29		25-25					87		37		1	24	Unknown	278	JAN 23 1905	1	24	Paid in full
Unknown	279	29	H. M. HIGGINS	28		20-25					70		38		1	08	Unknown	279	JAN 23 1905	1	08	Paid in full
Unknown	280	29	H. M. HIGGINS	27		25							38			38	Unknown	280	JAN 23 1905		38	Paid in full
Unknown	281	29	H. M. HIGGINS	26		25							37			37	Unknown	281	JAN 23 1905		37	Paid in full.

DIAGRAM

Exhibiting "D" Street and its intersecting streets from the west line of 23rd Street to the west line of 30th Street, in the City of San Diego, California, on which work has been done under my official contract as Street Superintendent of said City, with M. D. Goodbody dated the 1st day of May A. D. 190..., for the Grading of said "D" Street, as is more particularly described in said contract; showing the relative location of each district, lot, portion of lot, or parcel of land assessed, to the work done; numbered in red ink to correspond with the red ink numbers in the assessment; and showing the number of feet fronting, assessed for said work contracted for and performed. Herein "No." is used for the word "number", and "ft." for the word "feet". The marks ′ and ″ mean respectively "feet" and "inches." Figures in black ink next to property lines show, each, the length of said line in feet. Other figures in black ink show the numbers of the lots.



N
W E
S.

At said City of San Diego, California, this 20th *day of* Jan. *A. D. 190*5

Samuel W. Hackett
Superintendent of Streets of the City of San Diego, California

Recorded Jan 20 *A. D. 190*5

Samuel W. Hackett
Superintendent of Streets of the City of San Diego, California

215

DIAGRAM

Exhibiting 'B' Street and its intersecting streets from the west line of 27 Street to the west line of 30th Street, in the City of San Diego, California, on which work has been done under my official contract as Street Superintendent of said City, with W. D. Woodby dated the 14 day of May A. D. 190..., for the Grading of said 'B' Street, as is more particularly described in said contract; showing the relative location of each district, lot, portion of lot, or parcel of land assessed, to the work done; numbered in red ink to correspond with the red ink numbers in the assessment; and showing the number of feet fronting, assessed for said work contracted for and performed. Herein "No." is used for the word "number", and "ft." for the word "feet". The marks ′ and ″ mean respectively "feet" and "inches." Figures in black ink next to property lines show, each, the length of said line in feet. Other figures in black ink show the numbers of the lots.

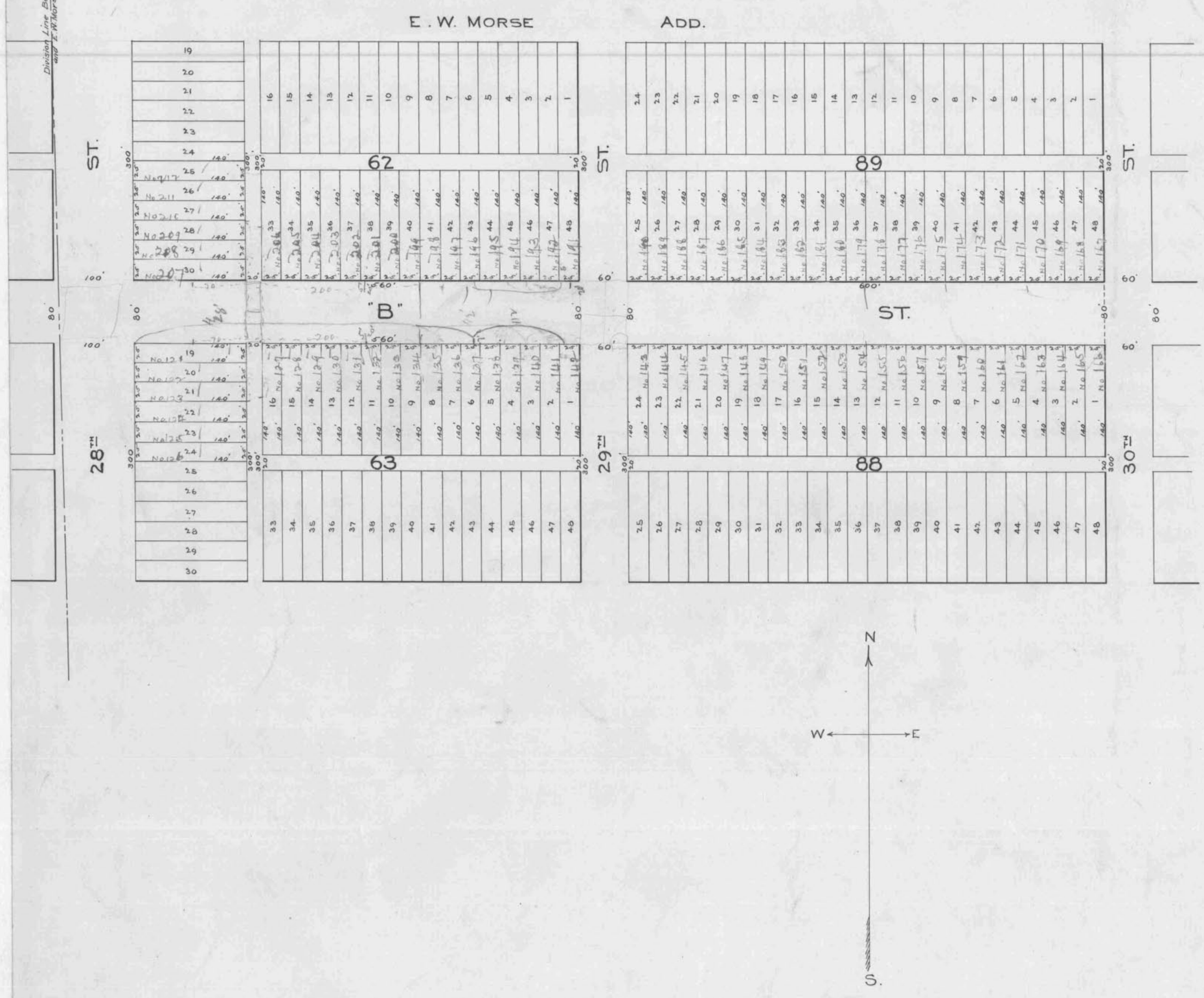

At said City of San Diego, California, this 20th *day of* Jan *A. D. 190*5

Samuel W. Hackett

Superintendent of Streets of the City of San Diego, California

Recorded Jan 20th *A. D. 190*5

Samuel W. Hackett

Superintendent of Streets of the City of San Diego, California

OWNERS	ASSESSED UPON						Frontage Assessment		Terminal Assessment		Intermediate Assessment		Crossing Assessment		Total Assessment.		Demands made upon as Owners.	Assessment Numbers.	Date of Demand.	Assessment Due and Unpaid.		SUBSEQUENT PAYMENTS
	Assessment Number	Block	Tract or Subdivision	Lot	Front Feet	Feet on Crossing	Dollars	Cents	Dollars	Cents	Dollars	Cents	Dollars	Cents	Dollars	Cents			189	Dollars	Cents	
Unknown	282	29	H. M. HIGGINS	25		25								38		38	Unknown	282	JAN 23 1905		38	Paid in full.
Unknown	283	2	H. M. HIGGINS	48	25	165	63	53					250		66	03						Paid in full.
Unknown	284	2	H. M. HIGGINS	47	25	25	63	54						38	63	92						Paid in full.
Unknown	285	2	H. M. HIGGINS	46	25	25	63	53						38	63	91	Unknown	285	JAN 23 1905	63	91	Paid in full.
Unknown	286	2	H. M. HIGGINS	45	25	25	63	54						38	63	92	Unknown	286	JAN 23 1905	63	92	Paid in full.
Unknown	287	2	H. M. HIGGINS	44	25	25	63	53						37	63	90	Unknown	287	JAN 23 1905	63	90	Paid in full.
Unknown	288	2	H. M. HIGGINS	43	25	25	63	54						38	63	92	Unknown	288	JAN 23 1905	63	92	Paid in full.
Unknown	289	2	H. M. HIGGINS	42	25	25	63	53						38	63	91	Unknown	289	JAN 23 1905	63	91	Paid in full.
Unknown	290	2	H. M. HIGGINS	41	25	25	63	54						38	63	92	Unknown	290	JAN 23 1905	63	92	Paid in full.
Unknown	291	2	H. M. HIGGINS	40	25	25	63	53						38	63	91	Unknown	291	JAN 23 1905	63	91	Paid in full.
Unknown	292	2	H. M. HIGGINS	39	25	25	63	54						38	63	92	Unknown	292	JAN 23 1905	63	92	Paid in full.
Unknown	293	2	H. M. HIGGINS	38	25	25	63	53						38	63	91	Unknown	293	JAN 23 1905	63	91	Paid in full.
Unknown	294	2	H. M. HIGGINS	37	25	25	63	54						38	63	92	Unknown	294	JAN 23 1905	63	92	Paid in full.
Unknown	295	2	H. M. HIGGINS	36	25	25	63	53						96	64	49	Unknown	295	JAN 23 1905	64	49	Paid in full.
Unknown	296	2	H. M. HIGGINS	35	25	25	63	54						96	64	50	Unknown	296	JAN 23 1905	64	50	Paid in full.
Unknown	297	2	H. M. HIGGINS	34	25	25	63	53						96	64	49	Unknown	297	JAN 23 1905	64	49	Paid in full.
Unknown	298	2	H. M. HIGGINS	33	25	25	63	54						96	64	50	Unknown	298	JAN 23 1905	64	50	Paid in full.
Unknown	299	2	H. M. HIGGINS	32	25	25	63	53						96	64	49	Unknown	299	JAN 23 1905	64	49	Paid in full.
Unknown	300	2	H. M. HIGGINS	31	25	25	63	54						96	64	50	Unknown	300	JAN 23 1905	64	50	Paid in full.
Unknown	301	2	H. M. HIGGINS	30	25	25	63	53						96	64	49	Unknown	301	JAN 23 1905	64	49	Paid in full.
Unknown	302	2	H. M. HIGGINS	29	25	25	63	54						96	64	50	Unknown	302	JAN 23 1905	64	50	Paid in full.
Unknown	303	2	H. M. HIGGINS	28	25	25	63	53						96	64	49	Paid in full Credit work done in '97					
Unknown	304	2	H. M. HIGGINS	27	25	25	63	54						96	64	50	Paid in full Credit work done in '97					
Unknown	305	2	H. M. HIGGINS	26	25	25	63	53						96	64	49	Paid in full Credit work done in '97					
Unknown	306	2	H. M. HIGGINS	25	25	65	63	54					6	32	69	86	Paid in full Credit work done in 97					
							$ 1837	92	$ 14	16	$ 22	16	$ 10	42 60	$ 1945	84						

(218)

OWNERS	ASSESSED UPON						Frontage Assessment		Assessment		Assessment		Assessment		Total Assessment.		Demands made upon as Owners.	Assessment Numbers.	Date of Demand.	Assessment Due and Unpaid.		SUBSEQUENT PAY
	Assessment Number	Block	Tract or Subdivision	Lot	Front Feet	Feet on Crossing	Dollars	Cents	Dollars	Cents	Dollars	Cents	Dollars	Cents	Dollars	Cents			189	Dollars	Cents	
			Done at San Diego, Calif. Jan. 20 1905																			
			Samuel W Hackett																			
			Superintendent of Streets of the City of San Diego, California																			
			Recorded Jan. 20 1905																			
			Samuel W Hackett																			
			Superintendent of Streets of the City of San Diego, California																			
			I Samuel W Hackett Superintendent of Streets of the City of San Diego, California do hereby certify that all charges herein stated, are correct and that the computations and calculations of this assessment are correct.																			
			Samuel W Hackett																			
			Superintendent of Streets of the City of San Diego, California																			
			Recorded Jan. 20 1905.																			
			Samuel W Hackett																			
			Superintendent of Streets of the City of San Diego, California																			

CERTIFICATE OF THE CITY ENGINEER.

I, G. A. D'Hemecourt, City Engineer of the City of San Diego, in the County of San Diego, State of California, do hereby certify that the work of grading "A" Street from the west line of Twenty Second Street to the west line of Thirtieth Street was performed in accordance with the surveys and the engineering work done by me and under my direction; and that the quantities thereof were correctly given by me to the Superintendent of Streets, and said work is in accord with the official grade of said street.

G. A. D'Hemecourt
City Engineer of the City of San Diego, California.

Dated at San Diego, Calif. January 20 189 1905

Recorded Jan. 20 189 1905
Samuel W Hackett
Superintendent of Streets of the City of San Diego, California.

(Affiant's name).

M D Goodaway

Subscribed and sworn to this 14th day of Febru A. D. 189 1905, before me

[SEAL.] T. J. Daly
Notary Public.

Filed this 14th day of Feb. A. D. 189 1905

Samuel W Hackett
Street Superintendent of the City of San Diego.

Recorded Feb 20th A. D. 189 1905

Samuel W Hackett
Street Superintendent of the City of San Diego.

WARRANT.

By Virtue Hereof, I, Samuel W Hackett Street Superintendent of the City of San Diego, County of San Diego, and State of California, by virtue of the authority vested in me as said Street Superintendent, do authorize and empower M. D. Goodaway his agents or assigns, to demand and receive the several assessments upon the assessment and diagram hereto attached, and this shall be his warrant for the same.

San Diego, January 20 A. D. 189 1905

Samuel W Hackett
Street Superintendent of City of San Diego.

Countersigned by Frank P. Fogg
Mayor of City of San Diego.

Recorded January 20 A. D. 189 1905 Samuel W Hackett
Street Superintendent of City of San Diego.

CERTIFICATE OF RECORD.

I hereby complete and sign the foregoing record, from page ..... to page ..... both inclusive, of the Assessment, Diagram, Warrant, Certificate of the City Engineer, Contractor's Return and also in the Book of "Contracts and Bonds," the recorded Contract and Bond, each numbered ....., all for the work therein described upon ..... Street, from the ..... line of ..... Street, to the ..... line of ..... Street.

Office of the Street Superintendent, San Diego, California, this ..... day of ..... A. D. 189....

.....
Street Superintendent, City of San Diego.

219

the Matter of Sidewalking and Curbing Second Street from the North line of 'J' to the South line of 'Grape' Street

ASSESSMENT NUMBER

ursuant to Statute, I, Samuel W Stacker, as Street Superintendent of the ty of San Diego, in the County of San Diego and State of California, do hereby assess and apportion, as shown hereinafter and in the diagram attached hereto, upon certain lots, portions lots, and parcels of land, fronting on Second Street in said city, from the North line of 'J' Street the South line of Grape Street and on streets intersecting it between said lines, the sum of One Thousand five hundred eighty five 18/100 Dollars ($1585-18/100), to be paid to Jas S Kelly his agents or assigns, to cover the sum due (including incidental expenses) for the work of Sidewalking and Curbing id Second Street between said lines, as said work is more particularly specified in my official contract therefor with said Jas S Kelly dated the 24th day of December A. D. 189 1904

All of said work has been performed and materials furnished complying with the specifications and under my direction and to my satisfaction and acceptance. And because e names of the owners of said assessed property are unknown to me, I herewith write the word "Unknown" opposite the number of the lot and the amount assessed thereon and the mber of each lot, portion of lot, or portion of land assessed.

TOTAL COST OF THE WORK IS $1585-18/100, AS FOLLOWS:

5912 sq ft sidewalk @ 15¢ per sq ft	$886.80
1165.97 lin ft curb @ 50¢ per lin ft	$582.98
	$
	$
	$
	$
Contract Cost	$1469.78

INCIDENTAL EXPENSES:

City Engineer's Official Fees	$18.00
Printing and Advertising	$36.15
Special 2 d. Superintendent's compensation @ $3.50 per day	$61.25
Incidental Expenses	$115.40
Contract Cost	$1469.78
Total Cost	$1585.18

DIVIDED AS FOLLOWS:

RIPTION	Sidewalk @ 15¢ per sq ft.	Curb @ 50¢ per lin. ft.		Cost of Sidewalk Dollars Cts	Cost of Curb Dollars Cents		Incidental Expenses. Dollars Cts	Total Assessment. Dollars Cents	Number of Front Feet Assessed.	Number of Feet Crossing Assessed.	Rate per Front Foot Assessed. Dollars Cents
clusive of terminations of Sidewalk	4799 98			720 00			56 58	776 58	900		86286
Curb		1000 00			500 00		39 29	539 29		1000	53929
rmination of											
Lot 2 Sidewalk	158 86			23 83			1 86	25 69		250	.10276
" " Curb		23 71			11 85		93	12 78		250	.05112
" " Sidewalk	158 86			23 83			1 86	25 69		250	.10276
" " Curb		23 71			11 86		93	12 79		250	.05116
" " Sidewalk	158 86			23 83			1 86	25 69		250	.10276
" " Curb		23 71			11 85		93	12 78		250	.05112
Lot 1 Sidewalk	158 86			23 82			1 86	25 68		250	.10272
" " Curb		23 71			11 86		93	12 79		250	.05116
" " Sidewalk	158 86			23 83			1 86	25 69		250	.10276
" " Curb		23 71			11 85		93	12 78		250	.05112
" " Sidewalk	158 86			23 83			1 86	25 69		250	.10276
" " Curb		23 71			11 86		93	12 79		250	.05116
Lot 2 " Sidewalk	158 86			23 83			1 86	25 69		250	.10276
" " Curb		23 71			11 85		93	12 78		250	.05112
Sidewalk											
Curb											
dewalk											
rb											
	5912 00	1165 97		$886 80	$582 98		$115 40	$1585 18	900	1000	1750 1750

MARGIN.

CONTRACTORS RETURN.

STATE OF CALIFORNIA,
COUNTY OF SAN DIEGO,
CITY OF SAN DIEGO, } ss.

W. M. Crouch, being duly sworn, says that he is the agent for the contractor named in annexed Assessment, Diagram and Warrant; that said assessment for the total cost of certain street work upon Second, between North line of J and South line Grape Street, in said city, as more fully described therein and in the contract for said work with said Jas S Kelly made by the Superintendent of Streets in said city, dated the 24th day of December A. D. 189 1904 levied as therein described upon certain lots, portions of lots, or parcels of land, and the unknown owners thereof for the sum of One Thousand five hundred eighty five 18/100 Dollars ($1585 18/100) payable to Joseph S Kelly his agents or assigns, was made, recorded and delivered by said Superintendent on the 30th day of March A. D. 189 1905, to affiant in behalf of said contractor; that there were attached to the same and delivered to the same in the same behalf, at the same time, by said Superintendent, his Diagram thereto attached, and a warrant in favor of Joseph S Kelly his agent or assigns for collecting said assessment, upon which warrant this return is endorsed; that in the case of all assessments therein described, but not included in the following table, affiant has, since the date last aforesaid, in the manner hereinafter described and in behalf of said contractor, made demand upon and received full payment from the owners of each and all such assessed lots and lands; and that besides all personal demands, affiant did, whenever the name of the owner of the lot is stated as "unknown," on the assessment on the 21st day of March A. D. 189 1905 within thirty days from the date of said warrant; and between the hours of 9 A. M. and 4 P. M., in behalf of said contractor, enter upon each of the corresponding lots, portions of lots and parcels of land assessed, and with said certificate, assessment, diagram and warrant, and in a loud, audible voice, publicly make demands for the payment of each of said assessments from the unknown owners thereof, upon each lot, portion of lot, or parcel of land, for each of its own assessments as specified in said assessment; and that whenever he found a building, tenant or occupant upon any of said premises, besides the public demand as aforesaid, he, at the same time, in the same behalf, presenting and exhibiting said certificate, assessment, diagram and warrant, in each instance, demanded from each tenant, or occupant, for the unknown owners separately the payment of each of said assessments upon said premises; and in the following table he states the name of such demandee, as "tenant," or "occupant,' with the word "unknown;" but that, notwithstanding said demands, the following totals of said assessed sums, each separately demanded, and also the total, remain unpaid, to-wit:

OWNERS	Assessment Number	Block	Tract or Subdivision	Lot	Front Feet	Feet on Crossing	Frontage Assessment Sidewalk Dollars Cents	Curb Frontage Assessment Dollars Cents	Sidewalk Assessment Dollars Cents	Curb Assessment Dollars Cents	Total Assessment. Dollars Cents	Demands made upon as Owners.	Assessment Numbers.	Date of Demand. March 21 189 1905	Assessment Due and Unpaid. Dollars Cents	SUBSEQUENT PAYMENTS.
Unknown	1	233	Horton	J	50.50		43 14	26 96			70 10	Unknown	1	MAR 21 1905	70 10	Pd in full
Unknown	2	207	Horton	J	50		43 14				43 14	Unknown	2	MAR 21 1905	43 14	Paid 6/29/05
Unknown	3	195	Horton	K	50			26 97			26 97	Paid in full.				Paid in full.
Unknown	4	195	Horton	K				26 96			26 96	Paid in full.				Paid in full.
Unknown	5	195	Horton	J				26 96			26 96	Paid in full.				Paid in full.
Unknown	6	195	Horton	J				26 97			26 97	Paid in full.				Paid in full.
Unknown	7	13	Horton	J		50.50			5 13	2 55	7 68	Paid in full.				Paid in full.
Unknown	8	13	Horton	H		50.50			5 14	2 56	7 70	Unknown	8	MAR 21 1905	7 70	Paid apr 7-05
Unknown	9	13	Horton	G		150.150			15 42	7 67	23 09	Paid in full.				Paid in full.
Unknown	10	12	Horton	F		150.150			15 42	7 67	23 09	Paid in full.				Paid in full.
Unknown	11	12	Horton	E		50.50			5 14	2 56	7 70	Unknown	11	MAR 21 1905	7 70	Paid 4-20-05
Unknown	12	12	Horton	D		50.50			5 13	2 56	7 69	Unknown	12	MAR 21 1905	7 69	Paid June 19-05
Unknown	13	41	Horton	C	50.50		43 14	26 96			70 10	Unknown	13	MAR 21 1905	70 10	Paid apr 5 05
Unknown	14	41	Horton	D	50.50		43 15	26 97			70 12	Unknown	14	MAR 21 1905	70 12	Paid apr. 5-05
Unknown	15	90	Horton	A		150.150			15 42	7 67	23 09	Unknown	15	MAR 21 1905	23 09	Paid apr 25-05

OWNERS	ASSESSED UPON						Frontage Assessment Sidewalk		Curb Frontage Assessment		Sidewalk Return Assessment		Curb Return Assessment		Total Assessment.		Demands made upon as Owners.	Assessment Numbers.	Date of Demand. 189	Assessment Due and Unpaid.		SUBSEQUENT PAI
	Assessment Number	Block	Tract or Subdivision	Lot	Front Feet	Feet on Crossing	Dollars	Cents	Dollars	Cents	Dollars	Cents	Dollars	Cents	Dollars	Cents				Dollars	Cents	
unknown	16	90	Horton's	B		50.50					5	14	2	56	7	70	Unknown	16	MAR 21 1905	7	70	Paid afr
unknown	17	90	Horton's	C		50.50					5	13	2	55	7	68	Unknown	17	MAR 21 1905	7	68	Paid in fu
unknown	18	93	Horton's	D	50.50	50.50	43	14	26	96	5	13	2	56	77	79						Paid in fi
unknown	19	93	Horton's	E	50.50	50.50	43	14	26	97	5	14	2	56	77	81	Unknown	19	MAR 21 1905	77	81	Paid in
unknown	20	93	Horton's	F	50.50	150.150	43	15	26	96	15	41	7	67	93	19	Unknown	20	MAR 21 1905	93	19	Paid i
unknown	21	117	Horton's	K	50.50	150.150	43	14	26	97	15	42	7	67	93	20	Unknown	21	MAR 21 1905	93	20	Paid in fu
unknown	22	117	Horton's	H	50.50	50.50	43	14	26	96	5	14	2	56	77	80	Unknown	22	MAR 21 1905	77	80	Paid in fu
unknown	23	117	Horton's	J.	50.50	50.50	43	15	26	97	5	13	2	55	77	80	Unknown	23	MAR 21 1905	77	80	Paid in fu
unknown	24	117	Horton's	I	50.50	50.50	43	14	26	96	5	14	2	55	77	79	Unknown	24	MAR 21 1905	77	79	Paid in fu
unknown	25	117	Horton's	H	50.50	50.50	43	15	26	97	5	13	2	56	77	81	Unknown	25	MAR 21 1905	77	81	Paid in fu
unknown	26	117	Horton's	G	50.50	150.150	43	14	26	96	15	42	7	67	93	19						Paid in fu
unknown	27	116	Horton's	A	50.50	150.150	43	14	26	97	15	42	7	67	93	20						Paid in fu
unknown	28	116	Horton's	B	50.50	50.50	43	15	26	96	5	14	2	56	77	81						Paid in fu
unknown	29	116	Horton's	C	50.50	50.50	43	14	26	97	5	13	2	56	77	80						Paid in fu
unknown	30	116	Horton's	D	50.50		43	14	26	96					70	10						Paid in ful
unknown	31	116	Horton's	E	50		43	15							43	15	Unknown	31	MAR 21 1905	43	15	Paid af
							$ 776	58	$ 539	29	$ 179	82	$ 89	49	$ 1585	18						

ASSIGNMENT

On this 21st. day of March, 1905, I Jos Kelly, for a valuable consideration do hereby transfer, set over and assign to Warren M. Crouse, of the City of San Diego, County of San Diego, State of California, all those certain, particular and specified accounts due me, which accounts are itemized and set forth in the assignment and diagram hereto attached and made a part of this assignment for that certain street work including the sidewalking of Second Street in the City of San Diego, County of San Diego, State of California from the North line of "J" Street to the South line of Grape Street, and that the total sum of accounts hereby assigned is $1585.18 .

And I further assign under the same conditions to the said Warren M. Crouse any and all liens that may attach to the property described in said annexed assessment and diagram, by virtue of the work done by me in completing the contract for the sidewalking and curbing the said Second Street in the City of San Diego, County of San Diego, State of California, from the North line of "J" Street to the South line of Grape street, and this assignment is intended and shall have the same effect as if each and every account and each and every lien to secure the payment of said account was severally assigned to the said Warren M. Crouse.

Jos. Kelly

DIAGRAM

221

Exhibiting Second Street and its intersecting streets from the North line of 'J' Street to the South line of Grape Street, in the City of San Diego, California, on which work has been done under my official contract as Street Superintendent of said city, with Jas Kelly dated the 2nd day of December A. D. 190 4, for the Sewer & Paving of Paving of said Second Street, as is more particularly described in said contract; showing the relative location of each district, lot, portion of lot, or parcel of land assessed, to the work done; numbered in red ink to correspond with the red ink numbers in the assessment; and showing the number of feet fronting, assessed for said work contracted for and performed. Herein "No." is used for the word "number" and "ft." for the word "feet". The marks ′ and ″ mean respectively "feet" and "inches." Figures in black ink next to property line show, each, the length of said line in feet. Other figures in black ink show the numbers of the lots.

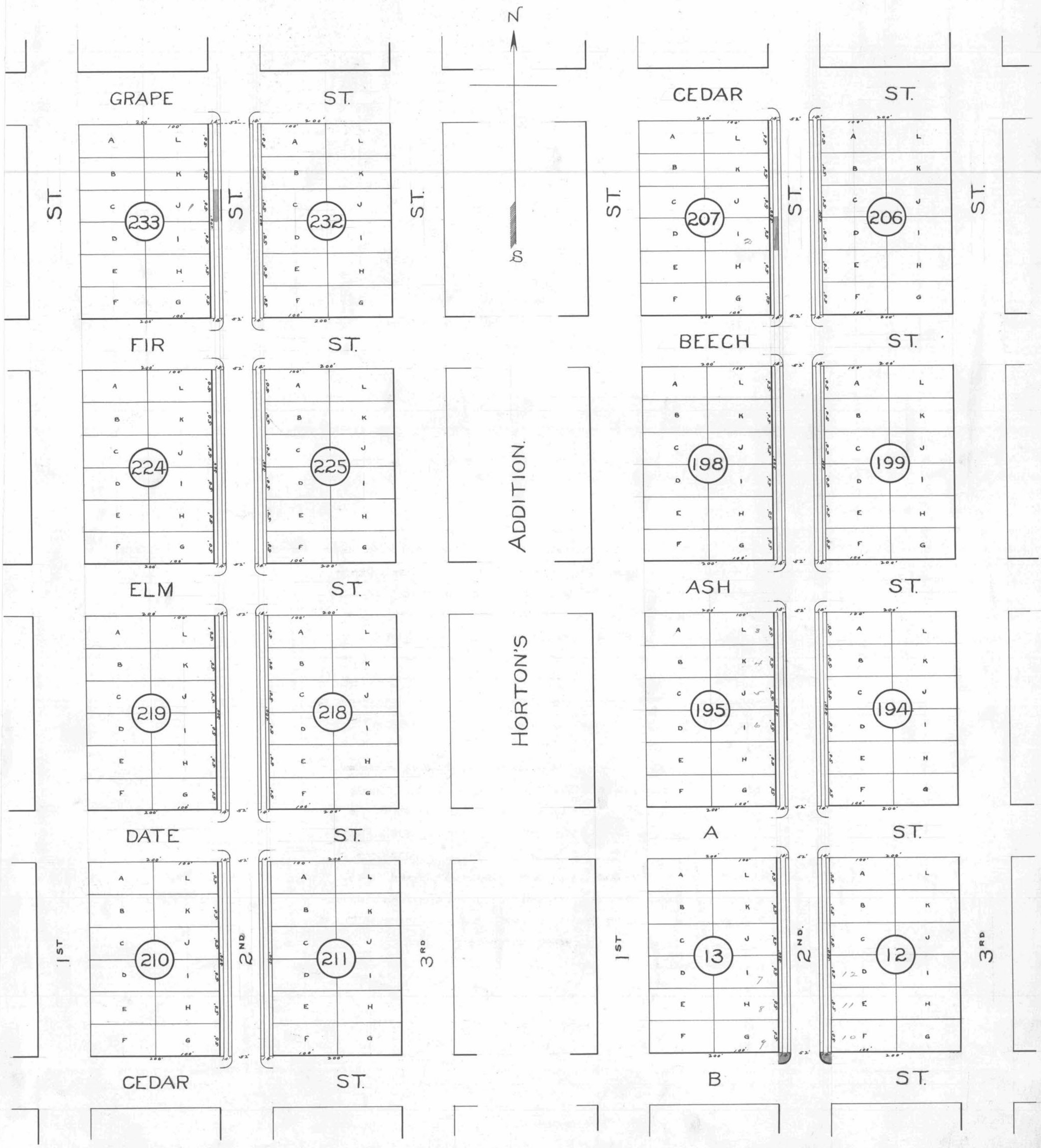

At said City of San Diego, California, this 18th *day of* March *A. D. 190*5

Samuel W Stockton
Superintendent of Streets of the City of San Diego, California

Recorded March 20 *A. D. 190*5

Samuel W Stockton
Superintendent of Streets of the City of San Diego, California

DIAGRAM

223

Exhibiting Second Street and its intersecting streets from the North line of 'J' Street to the South line of Grape Street, in the City of San Diego, California, on which work has been done under my official contract as Street Superintendent of said city, with Jas Kelly dated the 24th day of December A. D. 190 4, for the Sidewalking and Curbing of said Second Street, as is more particularly described in said contract; showing the relative location of each district, lot, portion of lot, or parcel of land assessed, to the work done; numbered in red ink to correspond with the red ink numbers in the assessment; and showing the number of feet fronting, assessed for said work contracted for and performed. Herein "No." is used for the word "number" and "ft." for the word "feet". The marks ′ and ″ mean respectively "feet" and "inches." Figures in black ink next to property line show, each, the length of said line in feet. Other figures in black ink show the numbers of the lots.

At said City of San Diego, California, this 11th *day of* March *A. D. 190*5

Samuel W Stockton
Superintendent of Streets of the City of San Diego, California

Recorded March 20 *A. D. 190*5

Samuel W Stockton
Superintendent of Streets of the City of San Diego, California

OWNERS	ASSESSED UPON						Frontage Assessment		Assessment		Assessment		Assessment		Total Assessment.		Demands made upon as Owners.	Assessment Numbers.	Date of Demand. 189	Assessment Due and Unpaid.		SUBSEQUENT PAY
	Assessment Number	Block	Tract or Subdivision	Lot	Front Feet	Feet on Crossing	Dollars	Cents	Dollars	Cents	Dollars	Cents	Dollars	Cents	Dollars	Cents				Dollars	Cents	
			Done at San Diego, California March 18, 1905																			
			Samuel W Hackett																			
			Superintendent of Streets of the City of San Diego California																			
			Recorded March 20th 1905																			
			Samuel W Hackett																			
			Superintendent of Streets of the City of San Diego, California																			
			I Samuel W Hackett Superintendent of Streets of the City of San Diego, California,																			
			do hereby certify That all charges herein stated are correct, and																			
			That the computations and calculations of the assessment are correct,																			
			Samuel W Hackett																			
			Superintendent of Streets of the City of San Diego, California																			
			Recorded March 20th 1905																			
			Samuel W Hackett																			
			Superintendent of Streets of the City of San Diego, California																			

CERTIFICATE OF THE CITY ENGINEER.

I, G. A. Dstmercourt City Engineer of the City of San Diego, in the County of San Diego, State of California, do hereby certify that the work of Remarking and Curbing Street Second Street from the North line of 'J' Street to the South line of 'Grape' Street was performed in accordance with the surveys and the engineering work done by me and under my direction; and that the quantities thereof were correctly given by me to the Superintendent of Streets, and said work is in accord with the official grade of said street.

G. A. Dstmercourt
City Engineer of the City of San Diego, California.

Dated at San Diego, Calif. March 18 ~~189~~ 1905

Recorded March 20 ~~189~~ 1905

Samuel W Hackett
Superintendent of Streets of the City of San Diego, California.

(Affiant's name).

W. M. Crouse

Subscribed and sworn to this Twenty first day of March A. D. ~~189~~ 1905, before me

[SEAL.] W. F. Lundington
Notary Public.

Filed this 27 day of March A. D. ~~189~~ 1905

Samuel W Hackett
Street Superintendent of the City of San Diego.

Recorded Apr 3 A. D. ~~189~~ 1905

Samuel W Hackett
Street Superintendent of the City of San Diego.

WARRANT.

By Virtue Hereof, I, Samuel W Hackett Street Superintendent of the City of San Diego, County of San Diego, and State of California, by virtue of the authority vested in me as said Street Superintendent, do authorize and empower Jas. A. Kerr his agents or assigns, to demand and receive the several assessments upon the assessment and diagram hereto attached, and this shall be his warrant for the same.

San Diego, March 20 A. D. ~~189~~ 1905

Samuel W Hackett
Street Superintendent of City of San Diego.

Countersigned by Frank P. Fraser
Mayor of City of San Diego.

Recorded March 20 A. D. ~~189~~ 1905 Samuel W Hackett
Street Superintendent of City of San Diego.

CERTIFICATE OF RECORD.

I hereby complete and sign the foregoing record, from page ..... to page ..... both inclusive, of the Assessment, Diagram, Warrant, Certificate of the City Engineer, Contractor's Return and also in the Book of "Contracts and Bonds," the recorded Contract and Bond, each numbered ....., all for the work therein described upon ..... Street, from the ..... line of ..... Street, to the ..... line of ..... Street.

Office of the Street Superintendent, San Diego, California, this ..... day of ..... A. D. 189....

Street Superintendent, City of San Diego.

the Matter of Sidewalking and Curbing 13th Street from the South line of the 1400 ave City Park to the North line of "B" Street

ASSESSMENT NUMBER

Pursuant to Statute, I, Samuel W. Stacker, as Street Superintendent of the City of San Diego, in the County of San Diego and State of California, do hereby assess and apportion, as shown hereinafter and in the diagram attached hereto, upon certain lots, portions of lots, and parcels of land, fronting on 13th in said city, from the South line of City Park to the North line of "B" Street and on streets intersecting it between said lines, the sum of Two hundred and sixty one 17/100 Dollars ($261.17), to be paid to Joseph O'Leary his agents or assigns, to cover the sum due (including incidental expenses) for the work of Sidewalking and Curbing said 13th street between said lines, as said work is more particularly specified in my official contract therefor with said Joseph O'Leary dated the 20th day of Jan. A. D. ~~189~~ 1905

All of said work has been performed and materials furnished complying with the specifications and under my direction and to my satisfaction and acceptance. And because the names of the owners of said assessed property are unknown to me, I herewith write the word "Unknown" opposite the number of the lot and the amount assessed thereon and the number of each lot, portion of lot, or portion of land assessed.

TOTAL COST OF THE WORK IS $261.17, AS FOLLOWS:

692.19 sq. ft. sidewalk @ 18¢ per sq. ft.	$124.59
123.71 lin. ft. curb @ 60¢ per lin. ft.	$74.23
	$
	$
	$
	$
	$
Contract Cost	$198.82

INCIDENTAL EXPENSES:

City Engineer's Official Fees	$19.00
Printing and Advertising	$36.35
Special Superintendent's compensation @ $3.50 per day	$7.00
Incidental Expenses	$62.35
Contract Cost	$198.82
Total Cost	$261.17

DIVIDED AS FOLLOWS:

DESCRIPTION.	Sidewalk @ 18¢ per sq. ft.	Curb @ 60¢ per lin. ft.	Cost of Sidewalk Dollars	Cts	Cost of Curb Dollars	Cents	Dollars	Cts	Incidental Expenses. Dollars	Cts	Total Assessment. Dollars	Cents	Number of Front Feet Assessed. Sidewalk	Curb	Number of Feet Return Assessed. Sidewalk	Curb	Rate per Front Foot Assessed. Dollars	Cents
xclusive of terminations																		
u of Sidewalk	533 53		96	00					30	10	126	10	100				1	261
Curb		100 00			60	00			18	81	78	81		100				7881
ermination of																		
Return Sidewalk	158 86		28	59					8	97	37	56			250		1	50224
Curb		23 71			14	23			4	47	18	70				250		07448
-Sidewalk																		
-Curb																		
Sidewalk																		
Curb																		
	692 19	123 71	$124	59	$74	23			$62	35	$261	17						

OWNERS	Assessment Number	Block	Tract or Subdivision	Lot	Front Feet	Feet on Crossing	Frontage Assessment Sidewalk Dollars	Cents	Frontage Curb Assessment Dollars	Cents	Return Sidewalk Assessment Dollars	Cents	Return Curb Assessment Dollars	Cents	Total Assessment. Dollars	Cents	Demands made upon as Owners.	Assessment Numbers.	Date of Demand. April 5 1905	Assessment Due and Unpaid. Dollars	Cents	SUBSEQUENT PAYMENTS.
Unknown	1	1	Stratons	A	50-50	150-150	63	05	39	40	22	54	11	22	136	21	Unknown	1	April 5-05	136	21	Paid June 22-05
Unknown	2	1	Stratons	B	50-50	50-50	63	05	39	41	7	51	3	74	113	71	Unknown	2	April 5-05	113	71	Paid June 22-05
Unknown	3	1	Stratons	C		50-50					7	51	3	74	11	25	Unknown	3	April 5-05	11	25	Paid 4-19-05
							$126	10	$78	81	$37	56	$18	70	$261	17						

(227)

MARGIN.

CONTRACTORS RETURN.

STATE OF CALIFORNIA,
COUNTY OF SAN DIEGO,
CITY OF SAN DIEGO, } ss.

W. M. Conway, being duly sworn, says that he is the agent for the contractor named in annexed Assessment, Diagram and Warrant; that said assessment for the total cost of certain street work upon 13th Street between South line 1400 ave. feet of the north line of "B" Street in said city, as more fully described therein and in the contract for said work with said Joseph O'Leary made by the Superintendent of Streets in said city, dated the 20th day of January A. D. ~~189~~ 1905 levied as therein described upon certain lots, portions of lots, or parcels of land, and the unknown owners thereof for the sum of Two hundred sixty one 17/100 Dollars ($261 17/100) payable to Joseph O'Leary his agents or assigns, was made, recorded and delivered by said Superintendent on the 5th day of April A. D. ~~189~~ 1905, to affiant in behalf of said contractor; that there were attached to the same and delivered to the same in the same behalf, at the same time, by said Superintendent, his Diagram thereto attached, and a warrant in favor of Joseph O'Leary his agent or assigns for collecting said assessment, upon which warrant this return is endorsed; that in the case of all assessments therein described, but not included in the following table, affiant has, since the date last aforesaid, in the manner hereinafter described and in behalf of said contractor, made demand upon and received full payment from the owners of each and all such assessed lots and lands; and that besides all personal demands, affiant did, whenever the name of the owner of the lot is stated as "unknown," on the assessment on the 5th day of April A. D. ~~189~~ 1905 within thirty days from the date of said warrant; and between the hours of 9 A. M. and 4 P. M., in behalf of said contractor, enter upon each of the corresponding lots, portions of lots and parcels of land assessed, and with said certificate, assessment, diagram and warrant, and in a loud, audible voice, publicly make demands for the payment of each of said assessments from the unknown owners thereof, upon each lot, portion of lot, or parcel of land, for each of its own assessments as specified in said assessment; and that whenever he found a building, tenant or occupant upon any of said premises, besides the public demand as aforesaid, he, at the same time, in the same behalf, presenting and exhibiting said certificate, assessment, diagram and warrant, in each instance, demanded from each tenant, or occupant, for the unknown owners separately the payment of each of said assessments upon said premises; and in the following table he states the name of such demandee, as "tenant," or "occupant," with the word "unknown;" but that, notwithstanding said demands, the following totals of said assessed sums, each separately demanded, and also the total, remain unpaid, to-wit:

328

OWNERS	ASSESSED UPON						Frontage Assessment		Assessment		Assessment		Assessment		Total Assessment.		Demands made upon as Owners.	Assessment Numbers.	Date of Demand.	Assessment Due and Unpaid.		SUBSEQUENT PAMI
	Assess-ment Number	Block	Tract or Subdivision	Lot	Front Feet	Feet on Crossing	Dollars	Cents	Dollars	Cents	Dollars	Cents	Dollars	Cents	Dollars	Cents			189	Dollars	Cents	

A S S I G N M E N T

On this 5th.day of April,1905,I,Jos Kelly,for a valuable consideration do hereby transfer,set over and assign to Warren M.Crouse of the City of San Diego,County of San Diego,State of California, all those certain,particular and specified accounts due me,which accounts are itemized and set forth in the assignment and diagram hereto attached and made a part of this assignment for that certain street work including the sidewalking of "13th" Street in the City of San Diego,County of San Diego,State of California from the South line of the 1400 Acre City Park to the North line of "B" Street,and that the total sum of accounts hereby assigned is $261.17 .

And I further assign under the same conditions to the said Warren M.Crouse any and all liens that may attach to the property described in said annexed assessment and diagram,by virtue of the work done by me in completing the contract for the sidewalking and curbing the said "13th" Street in the City of San Diego,County of San Diego,State of California,from the South line of the 1400 Acre City Park to the North line of "B" Street,and this assignment is intended and shall have the same effect as if each and every account and each and every lien to secure the payment of said account was severally assigned to the said Warren M.Crouse.

Joseph L. Kelly

DIAGRAM

229

Exhibiting 13th Street and its intersecting streets from the South line of City Park Street to the North line of 'A' Street, in the City of San Diego, California, on which work has been done under my official contract as Street Superintendent of said city, with Joseph Kelly dated the 3rd day of Jan. A. D. 190 5, for the Sidewalking & Curbing of said 13th Street, as is more particularly described in said contract; showing the relative location of each district, lot, portion of lot, or parcel of land assessed, to the work done; numbered in red ink to correspond with the red ink numbers in the assessment; and showing the number of feet fronting, assessed for said work contracted for and performed. Herein "No." is used for the word "number" and "ft." for the word "feet". The marks ′ and ″ mean respectively "feet" and "inches." Figures in black ink next to property line show, each, the length of said line in feet. Other figures in black ink show the numbers of the lots.

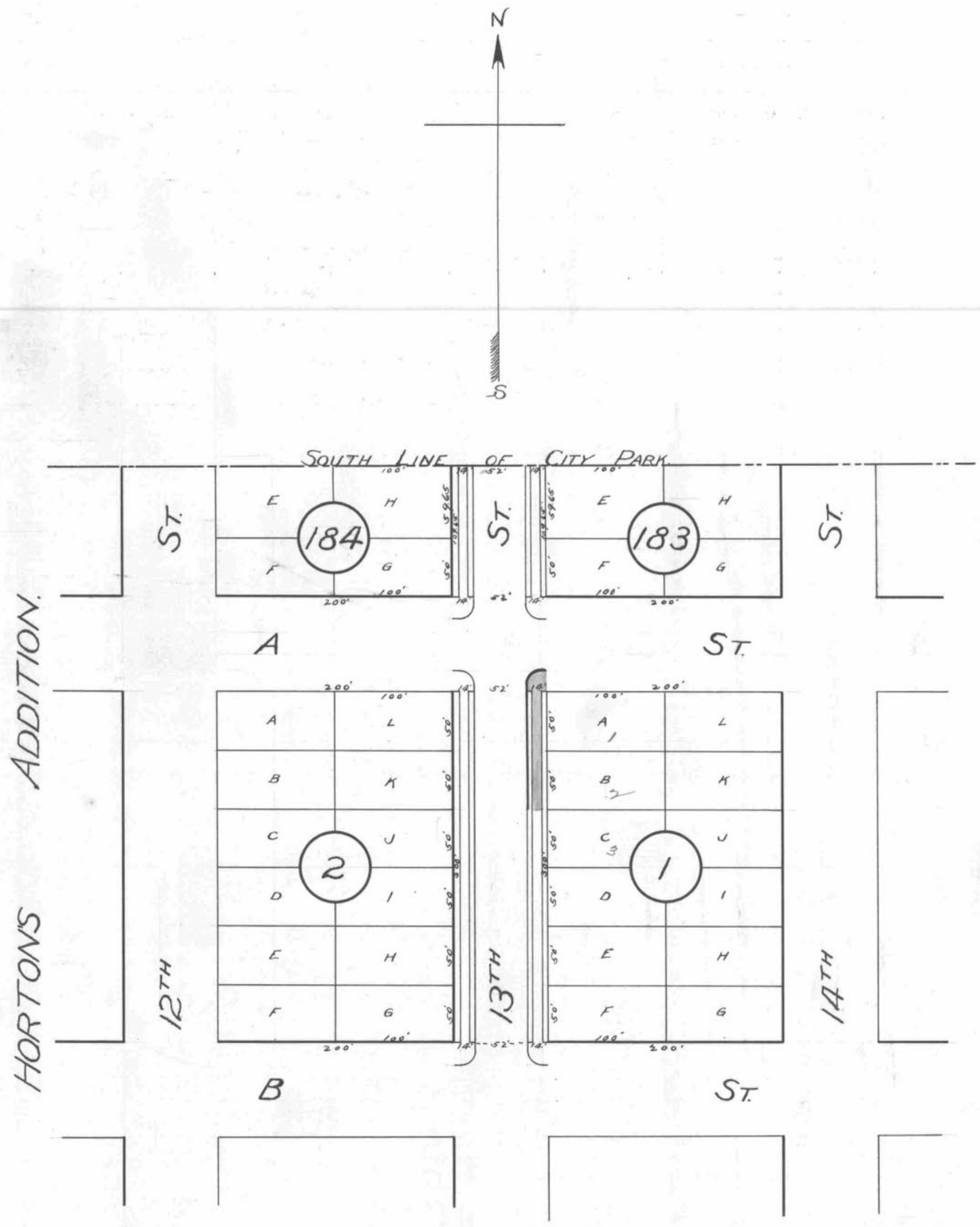

At said City of San Diego, California, this Third *day of* April *A. D. 190*5

Samuel W Hasley
Superintendent of Streets of the City of San Diego, California

Recorded April 8 *A. D. 190*5

Samuel W Hasley
Superintendent of Streets of the City of San Diego, California

OWNERS	ASSESSED UPON						Frontage Assessment		Assessment		Assessment		Assessment		Total Assessment.		Demands made upon as Owners.	Assessment Numbers.	Date of Demand.	Assessment Due and Unpaid.		SUBSEQUENT PAYM
	Assessment Number	Block	Tract or Subdivision	Lot	Front Feet	Feet on Crossing	Dollars	Cents	Dollars	Cents	Dollars	Cents	Dollars	Cents	Dollars	Cents			189	Dollars	Cents	
			Done at San Diego California Apr. 3 1905																			
			Samuel W Hackett																			
			Superintendent of Streets of The City of San Diego, California																			
			Recorded april 3 1905																			
			Samuel W. Hackett																			
			Superintendent of Streets of The City of San Diego, California																			
			I Samuel W Hackett Superintendent of Streets of The City of																			
			San Diego, California, do hereby certify That all charges																			
			herein stated are correct, and That The computations																			
			and calculations of This assessment are correct																			
			Samuel W Hackett																			
			Superintendent of Streets of The City of San Diego California																			
			Recorded april 3 1905																			
			Samuel W Hackett																			
			Superintendent of Streets of The City of San Diego California																			

CERTIFICATE OF THE CITY ENGINEER.

I, G. A. Stevenson City Engineer of the City of San Diego, in the County of San Diego, State of California, do hereby certify that the work of Sidewalking and Curbing 13th Street from the South line of City Park Street to the North line of "B" Street was performed in accordance with the surveys and the engineering work done by me and under my direction; and that the quantities thereof were correctly given by me to the Superintendent of Streets, and said work is in accord with the official grade of said street.

G A Stevenson
City Engineer of the City of San Diego, California.

Dated at San Diego, Calif. apr 3 ~~189~~ 1905

Recorded april 3 1905

Samuel W Hackett
Superintendent of Streets of the City of San Diego, California.

(Affiant's name).

W. M. Evans

Subscribed and sworn to this 5th day of april A. D. ~~189~~ 1905, before me

[SEAL.] Chas. W. Wesling
Notary Public.

Filed this 6 day of April A. D. ~~189~~ 1905

Street Superintendent of the City of San Diego.

Recorded ..... A. D. 189

Street Superintendent of the City of San Diego.

WARRANT.

By Virtue Hereof, I, Samuel W Hackett Street Superintendent of the City of San Diego, County of San Diego, and State of California, by virtue of the authority vested in me as said Street Superintendent, do authorize and empower Joseph Kelly his agents or assigns, to demand and receive the several assessments upon the assessment and diagram hereto attached, and this shall be his warrant for the same.

San Diego, apr 3 A. D. 189 5

Samuel W Hackett
Street Superintendent of City of San Diego.

Countersigned by Frank P. Gray
Mayor of City of San Diego.

Recorded apr 3 A. D. 189 5

Samuel W Hackett
Street Superintendent of City of San Diego.

CERTIFICATE OF RECORD.

I hereby complete and sign the foregoing record, from page ..... to page ..... both inclusive, of the Assessment, Diagram, Warrant, Certificate of the City Engineer, Contractor's Return and also in the Book of "Contracts and Bonds," the recorded Contract and Bond, each numbered ....., all for the work therein described upon ..... Street, from the ..... line of ..... Street, to the ..... line of ..... Street.

Office of the Street Superintendent, San Diego, California, this ..... day of ..... A. D. 189....

Street Superintendent, City of San Diego.

the Matter of Sidewalking & Curbing 19th Street from the South line of 'D' Street to the South line of 'F' Street

ASSESSMENT NUMBER

Pursuant to Statute, I Samuel W. Stacken as Street Superintendent of the City of San Diego, in the County of San Diego and State of California, do hereby assess and apportion, as shown hereinafter and in the diagram attached hereto, upon certain lots, portions of lots, and parcels of land, fronting on 19th in said city, from the South line of 'D' Street to the South line of 'F' Street and on streets intersecting it between said lines, the sum of Six hundred & Thirty & 10/100 Dollars ($630.10), to be paid to Joseph Kelly his agents or assigns, to cover the sum due (including incidental expenses) for the work of Sidewalking & Curbing said 19th between said lines, as said work is more particularly specified in my official contract therefor with said Joseph Kelly dated the 24th day of January A. D. ~~189~~ 1905

All of said work has been performed and materials furnished complying with the specifications and under my direction and to my satisfaction and acceptance. And because the names of the owners of said assessed property are unknown to me, I herewith write the word "Unknown" opposite the number of the lot and the amount assessed thereon and the number of each lot, portion of lot, or portion of land assessed.

TOTAL COST OF THE WORK IS $630.10, AS FOLLOWS:

2025.53 sq. ft. sidewalk @ 16½¢ per sq. ft.	$ 334.21
373.71 lin. ft. curb @ 55¢ per lin. ft.	$ 205.54
	$
	$
	$
	$
Contract Cost	$ 539.75

INCIDENTAL EXPENSES:

City Engineer's Official Fees	$ 19.00
Printing and Advertising	$ 16.35
Special ..... Superintendent's compensation @ $3.50 per day,	$ 35.00
Incidental Expenses	$ 90.35
Contract Cost	$ 539.75
Total Cost	$ 630.10

DIVIDED AS FOLLOWS:

DESCRIPTION	Sidewalk @ 16½¢ per sq ft	Curb @ 55¢ per lin ft		Cost of Sidewalk Dollars	Cts	Cost of Curb Dollars	Cents			Incidental Expenses. Dollars	Cts	Total Assessment. Dollars	Cents	Number of Front Feet Assessed. Sidewalk	Curb	Number of Feet Assessed. Sidewalk	Curb	Rate per Front Foot Assessed. Dollars	Cents
Exclusive of terminations not Sidewalk	186667			308	00					51	55	359	55	350				1	0272
Curb		350	00			192	50			32	22	224	72		350				6420 55
Termination of																			
Return Sidewalk	15886			26	21					4	39	30	60			250			1224
Curb		2371				13	04			2	19	15	23				250		06096
-Sidewalk																			
-Curb																			
Sidewalk																			
Curb																			
	2025	53	373	71	33	334	21	205	54	90	35	630	10	350	350	250	250		

OWNERS	Assessment Number	Block	Tract or Subdivision	Lot	Front Feet	Feet on Crossing	Frontage Assessment Dollars	Cents	Assessment Dollars	Cents	Assessment Dollars	Cents	Assessment Dollars	Cents	Total Assessment. Dollars	Cents	Demands made upon as Owners.	Assessment Numbers.	Date of Demand.	Assessment Due and Unpaid. Dollars	Cents	SUBSEQUENT PAYMENTS.
Unknown	1	41	Sherman's	9	50-50		51	36	32	11					83	47	Unknown	1	Apr. 5-05	83	47	Paid 5/24/05
Unknown	2	59	Sherman's	12	50-50	50-100	51	37	32	10	18	36	9	14	110	97	Unknown	2	Apr. 5-05	110	97	Paid July 31-05
Unknown	3	59	Sherman's	11	50-50	50-50	51	36	32	10	6	12	3	05	92	64	Unknown	3	Apr. 5-05	92	64	Paid July 31-05
Unknown	4	59	Sherman's	10		50-50					6	12	3	04	9	16	Unknown	4	Apr. 5-05	9	16	CONCLUSIVELY PRESUMED PAID
Unknown	5	59	Sherman's	9	50-50		51	37	32	10					83	47	Unknown	5	Apr. 5-05	83	47	Paid June 22-05
Unknown	6	59	Sherman's	8	50-50		51	36	32	10					83	46	Unknown	6	Apr. 5-05	83	46	Paid June 22-05
Unknown	7	59	Sherman's	7	50-50		51	36	32	10					83	46	Unknown	7	Apr. 5-05	83	46	Paid June 5-06
Unknown	8	60	Sherman's	6	50-50		51	37	32	10					83	47	Unknown	8	Apr. 5-05	83	47	Paid Apr 6-05
							$ 359	55	$ 224	72	$ 30	60	$ 15	23	$ 630	10						

MARGIN.

(233)

CONTRACTORS RETURN.

STATE OF CALIFORNIA,
COUNTY OF SAN DIEGO,
CITY OF SAN DIEGO, } ss.

W. M. Conway being duly sworn, says that he is the agent for the contractor named in annexed Assessment, Diagram and Warrant; that said assessment for the total cost of certain street work upon 19th Street between South line of D and the north line of F in said city, as more fully described therein and in the contract for said work with said Joseph Kelly made by the Superintendent of Streets in said city, dated the 24th day of January A. D. ~~189~~ 1905 levied as therein described upon certain lots, portions of lots, or parcels of land, and the unknown owners thereof for the sum of Six hundred Thirty & 10/100 Dollars ($630.10) payable to Joseph Kelly his agents or assigns, was made, recorded and delivered by said Superintendent on the 4th day of April A. D. 189.., to affiant in behalf of said contractor; that there were attached to the same and delivered to the same in the same behalf, at the same time, by said Superintendent, his Diagram thereto attached, and a warrant in favor of Joseph Kelly his agent or assigns for collecting said assessment, upon which warrant this return is endorsed; that in the case of all assessments therein described, but not included in the following table, affiant has, since the date last aforesaid, in the manner hereinafter described and in behalf of said contractor, made demand upon and received full payment from the owners of each and all such assessed lots and lands; and that besides all personal demands, affiant did, whenever the name of the owner of the lot is stated as "unknown," on the assessment on the 5th day of April A. D. ~~189~~ 1905 within thirty days from the date of said warrant; and between the hours of 9 A. M. and 4 P. M., in behalf of said contractor, enter upon each of the corresponding lots, portions of lots and parcels of land assessed, and with said certificate, assessment, diagram and warrant, and in a loud, audible voice, publicly make demands for the payment of each of said assessments from the unknown owners thereof, upon each lot, portion of lot, or parcel of land, for each of its own assessments as specified in said assessment; and that whenever he found a building, tenant or occupant upon any of said premises, besides the public demand as aforesaid, he, at the same time, in the same behalf, presenting and exhibiting said certificate, assessment, diagram and warrant, in each instance, demanded from each tenant, or occupant, for the unknown owners separately the payment of each of said assessments upon said premises; and in the following table he states the name of such demandee, as "tenant," or "occupant," with the word "unknown;" but that, notwithstanding said demands, the following totals of said assessed sums, each separately demanded, and also the total, remain unpaid, to-wit:

234

OWNERS	ASSESSED UPON						Frontage Assessment		Assessment		Assessment		Assessment		Total Assessment.		Demands made upon as Owners.	Assessment Numbers.	Date of Demand.	Assessment Due and Unpaid.		SUBSEQUENT PAM
	Assessment Number	Block	Tract or Subdivision	Lot	Front Feet	Feet on Crossing	Dollars	Cents	Dollars	Cents	Dollars	Cents	Dollars	Cents	Dollars	Cents			189	Dollars	Cents	

A S S I G N M E N T

On this 5th.day of April,1905,I,Jos Kelly,for a valuable consideration do hereby transfer,set over and assign to Warren M.Crouse of the City of San Diego,County of San Diego,State of California, all those certain,particular and specified accounts due me,which accounts are itemized and set forth in the assignment and diagram hereto attached and made a part of this assignment for that certain street work including the sidewalking of "19th" Street in the City of San Diego,County of San Diego,State of California from the South line of "D" Street to the North line of "N" Street,and that the total sum of accounts hereby assigned is $630.10 .

And I further assign under the same conditions to the said Warren M.Crouse any and all liens that may attach to the property described in said annexed assessment and diagram,by virtue of the work done by me in completing the contract for the sidewalking and curbing the said "19th."Street in the City of San Diego,County of San Diego,State of California,from the South line of "D" Street to the North line of "N" Street,and this assignment is intended and shall have the same effect as if each and every account and each and every lien to secure the payment of said account was severally assigned to the said Warren M.Crouse.

Jos Kelly

DIAGRAM

Exhibiting 19th Street and its intersecting streets from the South line of 'D' Street to the North line of 'K' Street, in the City of San Diego, California, on which work has been done under my official contract as Street Superintendent of said city, with Joseph Sheehy dated the 2nd day of January A. D. 1905, for the Sidewalking & Curbing of said 19th Street, as is more particularly described in said contract; showing the relative location of each district, lot, portion of lot, or parcel of land assessed, to the work done; numbered in red ink to correspond with the red ink numbers in the assessment; and showing the number of feet fronting, assessed for said work contracted for and performed. Herein "No." is used for the word "number" and "ft." for the word "feet". The marks ′ and ″ mean respectively "feet" and "inches." Figures in black ink next to property line show, each, the length of said line in feet. Other figures in black ink show the numbers of the lots.

At said City of San Diego, California, this 4th *day of* April *A. D. 1905*

Samuel W. Stockle
Superintendent of Streets of the City of San Diego, California

Recorded Apr. 4th *A. D. 1905*

Samuel W. Stockle
Superintendent of Streets of the City of San Diego, California

237

DIAGRAM

Exhibiting 19th Street and its intersecting streets from the South line of 'D' Street to the North line of 'N' Street, in the City of San Diego, California, on which work has been done under my official contract as Street Superintendent of said city, with Joseph Kelly dated the 24th day of January A. D. 1905, for the Sidewalking and Curbing of said 19th Street, as is more particularly described in said contract; showing the relative location of each district, lot, portion of lot, or parcel of land assessed, to the work done; numbered in red ink to correspond with the red ink numbers in the assessment; and showing the number of feet fronting, assessed for said work contracted for and performed. Herein "No." is used for the word "number" and "ft." for the word "feet". The marks ′ and ″ mean respectively "feet" and "inches." Figures in black ink next to property line show, each, the length of said line in feet. Other figures in black ink show the numbers of the lots.

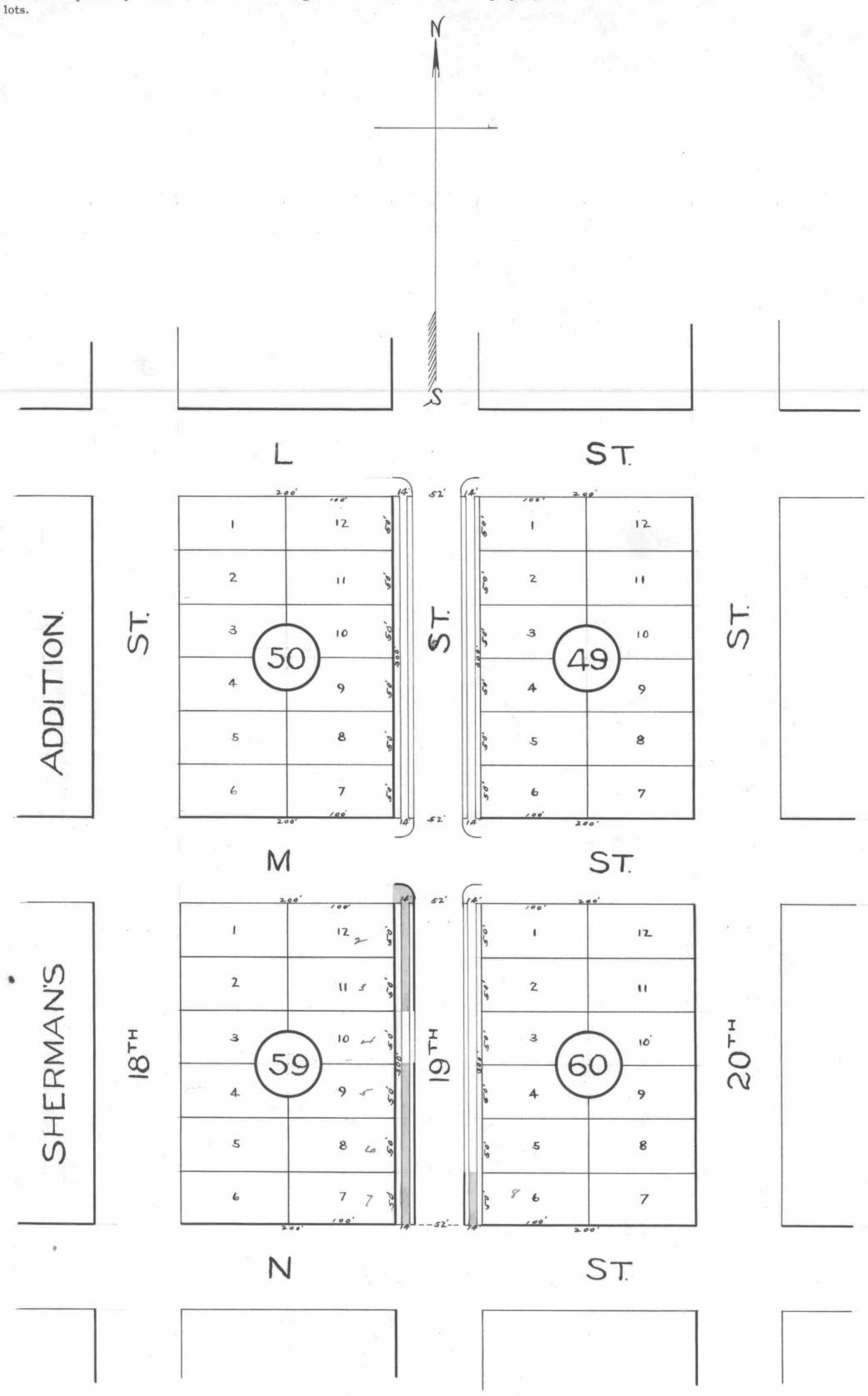

At said City of San Diego, California, this 4th *day of* Apr. *A. D. 1905*

Samuel W Stacker
Superintendent of Streets of the City of San Diego, California

Recorded Apr 4 *A. D. 1905*

Samuel W Stacker
Superintendent of Streets of the City of San Diego, California

340

OWNERS	ASSESSED UPON						Frontage Assessment		Assessment		Assessment		Assessment		Total Assessment.		Demands made upon as Owners.	Assessment Numbers.	Date of Demand.	Assessment Due and Unpaid.		SUBSEQUENT PAYME
	Assessment Number	Block	Tract or Subdivision	Lot	Front Feet	Feet on Crossing	Dollars	Cents	Dollars	Cents	Dollars	Cents	Dollars	Cents	Dollars	Cents			189	Dollars	Cents	
			Done at San Diego California April 4 1905																			
			Samuel W Stacker																			
			Superintendent of Streets of the City of San Diego California																			
			Recorded Apr 4 1905																			
			Samuel W Stacker																			
			Superintendent of Streets of the City of San Diego California																			
			I. Samuel W Stacker Superintendent of Streets of the City of																			
			San Diego California do hereby certify that all charges																			
			herein stated are correct and that the computation																			
			and calculations of this assessment are correct																			
			Samuel W Stacker																			
			Superintendent of Streets of the City of San Diego California																			
			Recorded Apr. 4 1905																			
			Samuel W Stacker																			
			Superintendent of Streets of the City of San Diego California																			

CERTIFICATE OF THE CITY ENGINEER.

I, G. A. Ostmeyer City Engineer of the City of San Diego, in the County of San Diego, State of California, do hereby certify that the work of Sidewalking and Curbing 19th Street from the South line of 'D' Street to the North line of 'N' Street was performed in accordance with the surveys and the engineering work done by me and under my direction; and that the quantities thereof were correctly given by me to the Superintendent of Streets, and said work is in accord with the official grade of said street.

G A Ostmeyer
City Engineer of the City of San Diego, California.

Dated at San Diego, Calif. Apr 4 ~~189~~ 1905

Recorded Apr 4 ~~189~~ 1905

Samuel W Stacker
Superintendent of Streets of the City of San Diego, California.

(Affiant's name).

W. M. Conner

Subscribed and sworn to this 5th day of April

A. D. 189 , before me

[SEAL.] Chas W. Cutting
Notary Public.

Filed this 6th day of April A. D. ~~189~~ 1905

Street Superintendent of the City of San Diego.

Recorded A. D. 189

Street Superintendent of the City of San Diego.

WARRANT.

By Virtue Hereof, I, Samuel W Stacker Street Superintendent of the City of San Diego, County of San Diego, and State of California, by virtue of the authority vested in me as said Street Superintendent, do authorize and empower Joseph Kelly his agents or assigns, to demand and receive the several assessments upon the assessment and diagram hereto attached, and this shall be his warrant for the same.

San Diego, Apr 4 A. D. ~~189~~ 1905

Samuel W Stacker
Street Superintendent of City of San Diego.

Countersigned by Frank P. Fray
Mayor of City of San Diego.

Recorded Apr 4 A. D. ~~189~~ 1905

Samuel W Stacker
Street Superintendent of City of San Diego.

CERTIFICATE OF RECORD.

I hereby complete and sign the foregoing record, from page ..... to page ..... both inclusive, of the Assessment, Diagram, Warrant, Certificate of the City Engineer, Contractor's Return and also in the Book of "Contracts and Bonds," the recorded Contract and Bond, each numbered ....., all for the work therein described upon ..... Street, from the ..... line of ..... Street, to the ..... line of ..... Street.

Office of the Street Superintendent, San Diego, California, this ..... day of ..... A. D. 189....

Street Superintendent, City of San Diego.

the Matter of Sidewalking and Curbing 'G' from the east line of 14th to the west line of 25th Street

ASSESSMENT NUMBER

Pursuant to Statute, I, Samuel W Stackpole, as Street Superintendent of the City of San Diego, in the County of San Diego and State of California, do hereby assess and apportion, as shown hereinafter and in the diagram attached hereto, upon certain lots, portions of lots, and parcels of land, fronting on 'G' Street, in said city, from the east line of 14th Street to the west line of 25th and on streets intersecting it between said lines, the sum of Three hundred thirty eight and 02/100 Dollars ($338.02), to be paid to Joseph O'Kelly heirs agents or assigns, to cover the sum due (including incidental expenses) for the work of sidewalking and curbing said 'G' Street between said lines, as said work is more particularly specified in my official contract therefor with said Joseph O'Kelly dated the 24th day of January A. D. ~~189~~ 1905

All of said work has been performed and materials furnished complying with the specifications and under my direction and to my satisfaction and acceptance. And because the names of the owners of said assessed property are unknown to me, I herewith write the word "Unknown" opposite the number of the lot and the amount assessed thereon and the number of each lot, portion of lot, or portion of land assessed.

TOTAL COST OF THE WORK IS $338.02, AS FOLLOWS:

905.50 sq. ft. sidewalk @ 18¢ per sq. ft.	$162.99
169.71 lin. ft. curb @ 60¢ per lin. ft.	$101.83
	$
	$
	$
	$
Contract Cost	$264.82

INCIDENTAL EXPENSES:

City Engineer's Official Fees	$14.00
Printing and Advertising	$41.70
Special ... Superintendent's compensation @ $3.00 per day	$17.50
Incidental Expenses	$73.20
Contract Cost	$264.82
Total Cost	$338.02

DIVIDED AS FOLLOWS:

SCRIPTION.	Sidewalk @ 18¢ per sq. ft.	Curb @ 60¢ per lin. ft.		Cash Sidewalk Dollars	Cts	Cash Curb Dollars	Cents	Dollars	Cts	Incidental Expenses. Dollars	Cts	Total Assessment. Dollars	Cents	Number of Front Feet Assessed. Sidewalk	Curb	Number of Feet Assessed. Sidewalk	Curb	Rate per Front Foot Assessed. Dollars	Cents
exclusive of terminations																			
ion of Sidewalk	800 00			144	00					39	76	183	76	150				1.225	
Curb		150 00				90	00			24	91	114	91		150			.766	
Termination of																			
Return Sidewalk	105 50			18	99					5	26	24	25			225		.10777	
Curb		19 71				11	83			3	27	15	10				225	.06711	
on																			
—Sidewalk																			
—Curb																			
—Sidewalk																			
—Curb																			
				$162	99	$101	83			$73	20	$338	02	150	150	225	225		

MARGIN.

(241)

CONTRACTORS RETURN.

STATE OF CALIFORNIA,
COUNTY OF SAN DIEGO,
CITY OF SAN DIEGO, } ss.

W. M. Conroy, being duly sworn, says that he is the agent for the contractor named in annexed Assessment, Diagram and Warrant; that said assessment for the total cost of certain street work upon 'G' Street between east line of 14th Street and west line of 25th Street in said city, as more fully described therein and in the contract for said work with said Joseph O'Kelly made by the Superintendent of Streets in said city, dated the 24th day of January A. D. ~~189~~ 1905 levied as therein described upon certain lots, portions of lots, or parcels of land, and the unknown owners thereof for the sum of Three hundred thirty eight and 02/100 Dollars ($338.02/100) payable to Joseph O'Kelly heirs agents or assigns, was made, recorded and delivered by said Superintendent on the 8th day of April A. D. ~~189~~ 1905, to affiant in behalf of said contractor; that there were attached to the same and delivered to the same in the same behalf, at the same time, by said Superintendent, his Diagram thereto attached, and a warrant in favor of Joseph O'Kelly his agent or assigns, for collecting said assessment, upon which warrant this return is endorsed; that in the case of all assessments therein described, but not included in the following table, affiant has, since the date last aforesaid, in the manner hereinafter described and in behalf of said contractor, made demand upon and received full payment from the owners of each and all such assessed lots and lands; and that besides all personal demands, affiant did, whenever the name of the owner of the lot is stated as "unknown," on the assessment on the 8th day of April A. D. ~~189~~ 1905, within thirty days from the date of said warrant; and between the hours of 9 A. M. and 4 P. M., in behalf of said contractor, enter upon each of the corresponding lots, portions of lots and parcels of land assessed, and with said certificate, assessment, diagram and warrant, and in a loud, audible voice, publicly make demands for the payment of each of said assessments from the unknown owners thereof, upon each lot, portion of lot, or parcel of land, for each of its own assessments as specified in said assessment; and that whenever he found a building, tenant or occupant upon any of said premises, besides the public demand as aforesaid, he, at the same time, in the same behalf, presenting and exhibiting said certificate, assessment, diagram and warrant, in each instance, demanded from each tenant, or occupant, for the unknown owners separately the payment of each of said assessments upon said premises; and in the following table he states the name of such demandee, as "tenant," or "occupant,' with the word "unknown;" but that, notwithstanding said demands, the following totals of said assessed sums, each separately demanded, and also the total, remain unpaid, to-wit:

OWNERS	ASSESSED UPON: Assessment Number	Block	Tract or Subdivision	Lot	Front Feet	Feet on Crossing	Frontage Assessment Sidewalk Dollars	Cents	Curb Frontage Assessment Dollars	Cents	Sidewalk Return Assessment Dollars	Cents	Curb Return Assessment Dollars	Cents	Total Assessment. Dollars	Cents	Demands made upon as Owners.	Assessment Numbers.	Date of Demand. April 8 1905	Assessment Due and Unpaid. Dollars	Cents	SUBSEQUENT PAYMENTS.
Unknown	1	11	Encinowell and Taggart	W½ 6	50-50		61	25	38	31					99	56	Unknown	1	April 8/05	99	56	Paid June 19-05
Unknown	2	G	Encinowell and Taggart	4		50-50					5	39	3	35	8	74	Unknown	2	April 8/05	8	74	Paid aft 19.05
Unknown	3	G	Encinowell and Taggart	5		50-50					5	39	3	36	8	75	Unknown	3	April 8/05	8	75	Paid aft 19.05
Unknown	4	G	Encinowell and Taggart	6		125-125					13	47	8	39	21	86	Unknown	4	April 8/05	21	86	Paid aft 19.05
Unknown	5	61	Encinowell and Taggart	6	100-100		122	51	76	60					199	11	Unknown	5	April 8/05	199	11	Paid May 9-05
							$183	76	$114	91	$24	25	$15	10	$338	02						

OWNERS	ASSESSED UPON						Frontage Assessment		Assessment		Assessment		Assessment		Total Assessment.		Demands made upon as Owners.	Assessment Numbers.	Date of Demand. 189	Assessment Due and Unpaid.		SUBSEQUENT PAMEN
	Assessment Number	Block	Tract or Subdivision	Lot	Front Feet	Feet on Crossing	Dollars	Cents	Dollars	Cents	Dollars	Cents	Dollars	Cents	Dollars	Cents				Dollars	Cents	

A S S I G N M E N T

On this 10th.day of April,1904,I,Jos Kelly,for a valuable consideration do hereby transfer,set over and assign to Warren M.Crouse of the City of San Diego,County of San Diego,State of California, all those certain.particular and specified accounts due me,which accounts are itemized and set forth in the assignment and diagram hereto attached and made a part of this assignment for that certain street work including the sidewalking of "G" Street in the City of San Diego,County of San Diego,State of California from the east line of 14th.Street to the west line of 25th.Street,and that the total sum of accounts hereby assigned is $338.02 .

And I further assign under the same conditions to the said Warren M.Crouse any and all liens that may attach to the property described in said annexed assessment and diagram,by virtue of the work done by me in completing the contract for the sidewalking and curbing the said "G" Street in the City of San Diego,County of San Diego,State of California ,from the East line of 14th.Street to the west line of 25th.Street,and this assignment is intended and shall have the same effect as if each and every account and each and every lien to secure the payment of said account was severally assigned to the said Warren M.Crouse.

Jos Kelly

DIAGRAM

343

Exhibiting G Street and its intersecting streets from the east line of 14 Street to the west line of 25 Street, in the City of San Diego, California, on which work has been done under my official contract as Street Superintendent of said city, with Joseph Kelly dated the 24 day of January A. D. 190 5, for the Sidewalking & Curbing of said G Street, as is more particularly described in said contract; showing the relative location of each district, lot, portion of lot, or parcel of land assessed, to the work done; numbered in red ink to correspond with the red ink numbers in the assessment; and showing the number of feet fronting, assessed for said work contracted for and performed. Herein "No." is used for the word "number" and "ft." for the word "feet". The marks ′ and ″ mean respectively "feet" and "inches." Figures in black ink next to property line show, each, the length of said line in feet. Other figures in black ink show the numbers of the lots.

At said City of San Diego, California, this 8th *day of* April *A. D. 190* 5

Samuel W Hoskins
Superintendent of Streets of the City of San Diego, California

Recorded April 8 *A. D. 190* 5

Samuel W Hoskins
Superintendent of Streets of the City of San Diego, California

DIAGRAM

Exhibiting G Street and its intersecting streets from the east line of 17 Street to the west line of 25 Street, in the City of San Diego, California, on which work has been done under my official contract as Street Superintendent of said city, with Joseph Sheehy dated the 24 day of January A. D. 190 5, for the sidewalking and curbing of said G Street, as is more particularly described in said contract, showing the relative location of each district, lot, portion of lot, or parcel of land assessed, to the work done; numbered in red ink to correspond with the red ink numbers in the assessment; and showing the number of feet fronting, assessed for said work contracted for and performed. Herein "No." is used for the word "number" and "ft." for the word "feet". The marks ′ and ″ mean respectively "feet" and "inches." Figures in black ink next to property line show, each, the length of said line in feet. Other figures in black ink show the numbers of the lots.

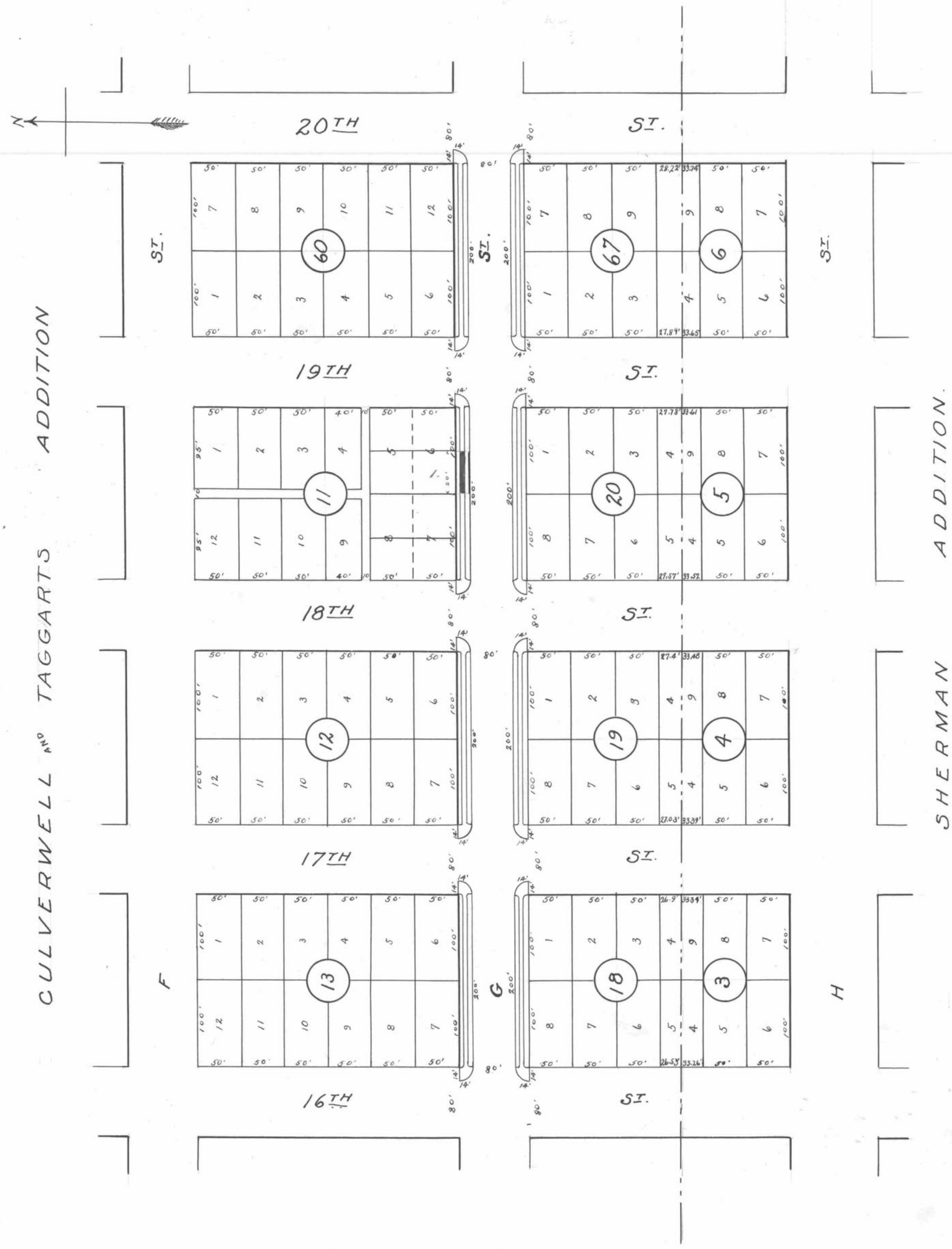

At said City of San Diego, California, this 8th *day of* April *A. D. 190*5

Samuel W Stanley
Superintendent of Streets of the City of San Diego, California

Recorded April 8 *A. D. 190*5

Samuel W Stanley
Superintendent of Streets of the City of San Diego, California

DIAGRAM

Exhibiting G Street and its intersecting streets from the east line of 17 Street to the east line of 25 Street, in the City of San Diego, California, on which work has been done under my official contract as Street Superintendent of said city, with Joseph Kelly dated the 24 day of January A. D. 190 6, for the Sidewalking and Curbing of said G Street, as is more particularly described in said contract; showing the relative location of each district, lot, portion of lot, or parcel of land assessed, to the work done; numbered in red ink to correspond with the red ink numbers in the assessment; and showing the number of feet fronting, assessed for said work contracted for and performed. Herein "No." is used for the word "number" and "ft." for the word "feet". The marks ′ and ″ mean respectively "feet" and "inches." Figures in black ink next to property line show, each, the length of said line in feet. Other figures in black ink show the numbers of the lots.

At said City of San Diego, California, this 8th day of April A. D. 190 6

Samuel W Strahan
Superintendent of Streets of the City of San Diego, California

Recorded April 8 A. D. 190 6

Samuel W Strahan
Superintendent of Streets of the City of San Diego, California

750

OWNERS	ASSESSED UPON						Frontage Assessment		Assessment		Assessment		Assessment		Total Assessment.		Demands made upon as Owners.	Assessment Numbers.	Date of Demand.	Assessment Due and Unpaid.		SUBSEQUENT PAYMEN
	Assessment Number	Block	Tract or Subdivision	Lot	Front Feet	Feet on Crossing	Dollars	Cents	Dollars	Cents	Dollars	Cents	Dollars	Cents	Dollars	Cents			189	Dollars	Cents	
			Dam at San Diego California April 8th 1905																			
			Samuel W Hacking																			
			Superintendent of Streets of the City of San Diego, California																			
			Recorded April 8th 1905																			
			Samuel W Hacking																			
			Superintendent of Streets of the City of San Diego, California																			
			I, Samuel W. Hacking, Superintendent of Streets of the City of																			
			San Diego, California, do hereby certify that all charges																			
			herein stated are correct, and that the computations and																			
			calculations of this assessment are correct																			
			Samuel W. Hacking																			
			Superintendent of Streets of the City of San Diego, California																			
			Recorded April 8th 1905																			
			Samuel W Hacking																			
			Superintendent of Streets of the City of San Diego, California																			

CERTIFICATE OF THE CITY ENGINEER.

I, G. A. D'Hemecourt City Engineer of the City of San Diego, in the County of San Diego, State of California, do hereby certify that the work of Sidewalking & Curbing Street 'G' from the east line of 14th Street to the west line of 25th Street was performed in accordance with the surveys and the engineering work done by me and under my direction; and that the quantities thereof were correctly given by me to the Superintendent of Streets, and said work is in accord with the official grade of said street.

G. A. D'Hemecourt
City Engineer of the City of San Diego, California.

Dated at San Diego, Calif April 8th ~~189~~ 1905

Recorded April 8 ~~189~~ 1905

Samuel W Hacking
Superintendent of Streets of the City of San Diego, California.

(Affiant's name).

W. M. Conway

Subscribed and sworn to this 10th day of April A. D. 189 , before me Chas W Outing

[SEAL.]

Notary Public.

Filed this 10th day of April A. D. ~~189~~ 1905

Samuel W Hacking
Street Superintendent of the City of San Diego.

Recorded April 20 A. D. ~~189~~ 1905

Samuel W Hacking
Street Superintendent of the City of San Diego.

WARRANT.

By Virtue Hereof, I, Samuel W Hacking Street Superintendent of the City of San Diego, County of San Diego, and State of California, by virtue of the authority vested in me as said Street Superintendent, do authorize and empower Joseph Kelly his agents or assigns, to demand and receive the several assessments upon the assessment and diagram hereto attached, and this shall be his warrant for the same.

San Diego, April 8th A. D. ~~189~~ 1905

Samuel W Hacking
Street Superintendent of City of San Diego.

Countersigned by Frank P. Gray
Mayor of City of San Diego.

Recorded April 8th A. D. ~~189~~ 1905 Samuel W Hacking
Street Superintendent of City of San Diego.

CERTIFICATE OF RECORD.

I hereby complete and sign the foregoing record, from page ..... to page ..... both inclusive, of the Assessment, Diagram, Warrant, Certificate of the City Engineer, Contractor's Return and also in the Book of "Contracts and Bonds," the recorded Contract and Bond, each numbered ....., all for the work therein described upon ..... Street, from the ..... line of ..... Street, to the ..... line of ..... Street.

Office of the Street Superintendent, San Diego, California, this ..... day of ..... A. D. 189....

Street Superintendent, City of San Diego.

the Matter of Grading 25th Street from the center line of 'F' Street to the north line of 'K' Street

ASSESSMENT NUMBER

Pursuant to Statute, I Samuel W. Hackett as Street Superintendent of the City of San Diego, in the County of San Diego and State of California, do hereby assess and apportion, as shown hereinafter and in the diagram attached hereto, upon certain lots, portions of lots, and parcels of land, fronting on 25th in said city, from the Center line of F Street to the North line of 'K' Street and on streets intersecting it between said lines, the sum of Six thousand six hundred ninety six & 01/100 Dollars ($6696 01/100), to be paid to M. D. Goodbody his agents or assigns, to cover the sum due (including incidental expenses) for the work of Grading said 25th between said lines, as said work is more particularly specified in my official contract therefor with said M. D. Goodbody dated the 27th day of October A. D. ~~189~~ 1904

All of said work has been performed and materials furnished complying with the specifications and under my direction and to my satisfaction and acceptance. And because the names of the owners of said assessed property are unknown to me, I herewith write the word "Unknown" opposite the number of the lot and the amount assessed thereon and the number of each lot, portion of lot, or portion of land assessed.

TOTAL COST OF THE WORK IS $6696 01/100, AS FOLLOWS:

13219.3 cu. yds. cut @ 49½¢ per cu. yd.	$ 6543.55
2191.2 cu. yd. fill @ 1¢ per cu. yd	$ 21.91
	$
	$
	$
	$
Contract Cost	$ 6565.46

INCIDENTAL EXPENSES:

City Engineer's Official Fees	$ 90.00
Printing and Advertising	$ 40.55
Special......... Superintendent's compensation @ $......... per day	$
Incidental Expenses	$ 130.55
Contract Cost	$ 6565.46
Total Cost	$ 6696.01

DIVIDED AS FOLLOWS:

DESCRIPTION	Cut @ 49½¢ per cu. yd.	Fill @ 1¢ per cu. yd	Cost of Cut	Cost of Fill Dollars	Cts	Incidental expenses Dollars	Cents	Total Cost Dollars	Cts	Payment by Pantoja Estate Dollars	Cts	Total Assessment Dollars	Cents	Number of Front Feet Assessed		Number of Feet Assessed: Crossing	Fee	Rate per Front Foot Assessed Dollars	Cents
...e exclusive of terminations	8897 1	1929 2	4404 06	19	29														
[illegible] termini }	1875		928 12			106	39	5457	86	1817	63	3640	23	2901	99				1 25439
... 19 to 30, B 23																			
...on 'F'	296 2		146 62			2	91	149	53	49	80	99	73			730			13661
'G'	368 9	01	182 62		00														
... Lot 19 to 24 B 23	177 6		87 91			5	38	275	91	91	91	184	00			1460 25			12599
'H.'	372 2	44	184 24		04														
...in Lot 25 to 30 B 23	331 50		164 09			6	93	353	30	118	34	236	96			1461 64			162119
'I'	376 8	10 9	186 52		11	3	71	190	34	63	40	126	94			1460			08694
'J'	94 6	94 0	46 83		94		95	48	72	16	23	32	49			1460			02225
alleys																			
...bet. F and G (W½)	69 1		34 20				70	34	90	11	62	23	28				740		03145
" " " (E½)	6 7	6 7	3 32		07		07	3	46	1	15	2	31				20		1155
...bet. "G" and H. (W½)	12 0	04	5 94				12	6	06	2	02	4	04				740 6.45		00545
" " " (E½)		36 8			37				37		12		25				20		0125
bet. H and I (W½)	76 6		37 92				75	38	67	12	88	25	79				740		03485
" " " (E½)	88 8		43 95				87	44	82	14	93	29	89				20		14945
bet. I and J (W½)	91 4		45 24				90	46	14	15	37	30	77				740		04158
" " " (E½)	84 8		41 97				85	42	82	14	26	28	56				20		1428
bet. J and K (W½)		72 7			73		02		75		25		50				740		0006756
" " " (E½)		36 0			36				36		12		24				20		012
...ns—Curb																			
	13219 3	2191 2	$6548 55	21	91	130	55	6696	01	2230	03	4465	98						

MARGIN.

CONTRACTORS RETURN.

STATE OF CALIFORNIA,
COUNTY OF SAN DIEGO,
CITY OF SAN DIEGO, } ss.

M. D. Goodbody being duly sworn, says that he is the contractor named in annexed Assessment, Diagram and Warrant; that said assessment for the total cost of certain street work upon 25th Street between South line of F and North line of K street, in said city, as more fully described therein and in the contract for said work with said M. D. Goodbody made by the Superintendent of Streets in said city, dated the 27th day of October A. D. ~~189~~ 1904 levied as therein described upon certain lots, portions of lots, or parcels of land, and the unknown owners thereof for the sum of Six thousand six hundred & ninety six 01/100 Dollars ($6696 01/100) payable to M. D. Goodbody his agents or assigns, was made, recorded and delivered by said Superintendent on the 13th day of April A. D. ~~189~~ 1904, to affiant in behalf of said contractor; that there were attached to the same and delivered to the same in the same behalf, at the same time, by said Superintendent, his Diagram thereto attached, and a warrant in favor of M. D. Goodbody for collecting said assessment, upon which warrant this return is endorsed; that in the case of all assessments therein described, but not included in the following table, affiant has, since the date last aforesaid, in the manner hereinafter described and in behalf of said contractor, made demand upon and received full payment from the owners of each and all such assessed lots and lands; and that besides all personal demands, affiant did, whenever the name of the owner of the lot is stated as "unknown," on the assessment on the 17 and 18 day of April A. D. ~~189~~ 1905 within thirty days from the date of said warrant; and between the hours of 9 A. M. and 4 P. M., in behalf of said contractor, enter upon each of the corresponding lots, portions of lots and parcels of land assessed, and with said certificate, assessment, diagram and warrant, and in a loud, audible voice, publicly make demands for the payment of each of said assessments from the unknown owners thereof, upon each lot, portion of lot, or parcel of land, for each of its own assessments as specified in said assessment; and that whenever he found a building, tenant or occupant upon any of said premises, besides the public demand as aforesaid, he, at the same time, in the same behalf, presenting and exhibiting said certificate, assessment, diagram and warrant, in each instance, demanded from each tenant, or occupant, for the unknown owners separately the payment of each of said assessments upon said premises; and in the following table he states the name of such demandee, as "tenant," or "occupant,' with the word "unknown;" but that, notwithstanding said demands, the following totals of said assessed sums, each separately demanded, and also the total, remain unpaid, to-wit:

(351)

OWNERS	Assessment Number	Block	Tract or Subdivision	Lot	Front Feet	Feet on Crossing	Frontage Assessment Dollars	Cents	Assess. termination Assessment Dollars	Cents	Assess. opposite termination Assessment Dollars	Cents	Crossing Assessment Dollars	Cents	Total Assessment Dollars	Cents	Demands made upon as Owners	Assessment Numbers	Date of Demand 189	Assessment Due and Unpaid Dollars	Cents	SUBSEQUENT PAYMENTS
Unknown	1	7	Breed & Chase	12		25-25						78	3	41	4	19	Unknown	1	APR 18 1905	4	19	Paid in full.
Unknown	2	7	Breed & Chase	11		25-25						79	3	42	4	21	Unknown	2	APR 18 1905	4	21	Paid in full.
Unknown	3	7	Breed & Chase	10		25-25						78	3	41	4	19	Unknown	3	APR 18 1905	4	19	Paid in full.
Unknown	4	7	Breed & Chase	9		25-25						79	3	42	4	21	Unknown	4	APR 18 1905	4	21	Paid in full.
Unknown	5	7	Breed & Chase	8		25-25						78	3	41	4	19	Unknown	5	APR 18 1905	4	19	Paid in full.
Unknown	6	7	Breed & Chase	7		25-25						79	3	42	4	21	Unknown	6	APR 18 1905	4	21	Paid in full.
Unknown	7	7	Breed & Chase	6		25-25						78	3	41	4	19	Unknown	7	APR 18 1905	4	19	Paid in full.
Unknown	8	7	Breed & Chase	5		25-25						79	3	42	4	21	Unknown	8	APR 18 1905	4	21	Paid in full.
Unknown	9	7	Breed & Chase	4		25-25						78	3	41	4	19	Unknown	9	APR 18 1905	4	19	CONCLUSIVELY PRESUMED PAID
Unknown	10	7	Breed & Chase	3		25-25						79	3	42	4	21	Unknown	10	APR 18 1905	4	21	CONCLUSIVELY PRESUMED PAID
Unknown	11	7	Breed & Chase	2		25-25						78	3	41	4	19	Unknown	11	APR 18 1905	4	19	Paid in full.
Unknown	12	7	Breed & Chase	1	140	95-165	175	61			3	01	22	54	201	16	Unknown	12	APR 18 1905	201	16	Paid in full.
Unknown	13	24	Breed & Chase	19	25	165	31	36					22	54	53	90	Unknown	13	APR 18 1905	53	90	Paid in full
Unknown	14	24	Breed & Chase	20	25	25	31	36					3	42	34	78	Unknown	14	APR 18 1905	34	78	Paid in full
Unknown	15	24	Breed & Chase	21	25	25	31	36					3	41	34	77	Unknown	15	APR 18 1905	34	77	Paid in full

252

OWNERS	Assessment Number	Block	Tract or Subdivision	Lot	Front Feet	Feet on Crossing	Frontage Assessment Dollars	Frontage Assessment Cents	Assessment Dollars	Assessment Cents	Assessment Dollars	Assessment Cents	Crossing Assessment Dollars	Crossing Assessment Cents	Total Assessment Dollars	Total Assessment Cents	Demands made upon as Owners.	Assessment Numbers.	Date of Demand.	Assessment Due and Unpaid. Dollars	Cents	SUBSEQUENT PAMENT
Unknown	16	24	Freed & Chase	24	25	25	31	36					3	42	34	78	Unknown	16	APR 18 1905	34	78	Paid in full.
Unknown	17	24	Freed & Chase	23	25	25	31	36					3	41	34	77	Unknown	17	APR 18 1905	34	77	Paid in full
Unknown	18	24	Freed & Chase	24	25	10-25	31	36	1	15			3	42	35	93	Unknown	18	APR 18 1905	35	93	Paid in full
Unknown	19	24	Freed & Chase	25	25	10-25	31	36	1	16			3	15	35	67	Unknown	19	APR 18 1905	35	67	Paid in full
Unknown	20	24	Freed & Chase	26	25	25	31	36					3	15	34	51	Unknown	20	APR 18 1905	34	51	Paid in full
Unknown	21	24	Freed & Chase	27	25	25	31	36					3	15	34	51	Unknown	21	APR 18 1905	34	51	Paid in full.
Unknown	22	24	Freed & Chase	28	25	25	31	36					3	15	34	51	Unknown	22	APR 18 1905	34	51	Paid in full.
Unknown	23	24	Freed & Chase	29	25	25	31	36					3	15	34	51	Unknown	23	APR 18 1905	34	51	Paid in full.
Unknown	24	24	Freed & Chase	30	25	165	31	36					20	79	52	15	Unknown	24	APR 18 1905	52	15	Paid in full.
Unknown	25	7	Freed & Chase	37		25-25						79	3	15	3	94	Unknown	25	APR 18 1905	3	94	Paid 9-8-
Unknown	26	7	Freed & Chase	38		25-25						78	3	15	3	93	Unknown	26	APR 18 1905	3	93	Paid 9-8-
Unknown	27	7	Freed & Chase	39		25-25						79	3	15	3	94	Unknown	27	APR 18 1905	3	94	CONCLUSIVELY PRESUMED PAID
Unknown	28	7	Freed & Chase	40		25-25						78	3	15	3	93	Unknown	28	APR 18 1905	3	93	CONCLUSIVELY PRESUMED PAID
Unknown	29	7	Freed & Chase	41		25-25						79	3	15	3	94	Unknown	29	APR 18 1905	3	93	Paid in full.
Unknown	30	7	Freed & Chase	42		25-25						78	3	15	3	93	Unknown	30	APR 18 1905	3	93	Paid in full.
Unknown	31	7	Freed & Chase	43		25-25						79	3	15	3	94	Unknown	31	APR 18 1905	3	94	Paid 5/8-05
Unknown	32	7	Freed & Chase	44		25-25						78	3	15	3	93	Unknown	32	APR 18 1905	3	93	" 5/8/05
Unknown	33	7	Freed & Chase	45		25-25						79	3	15	3	94	Unknown	33	APR 18 1905	3	94	Paid in full.
Unknown	34	7	Freed & Chase	46		25-25						78	3	15	3	93	Unknown	34	APR 18 1905	3	93	Paid in full.
Unknown	35	7	Freed & Chase	47		25-25						79	3	15	3	94	Unknown	35	APR 18 1905	3	94	Paid 4/20/0
Unknown	36	7	Freed & Chase	48	140	95-165	175	62			301		20	79	199	42	Unknown	36	APR 18 1905	199	42	Paid 4/20/0
Unknown	37	8	Freed & Chase	12		25-25						13	3	15	3	28	Unknown	37	APR 18 1905	3	28	Paid 5/16-0
Unknown	38	8	Freed & Chase	11		25-25						14	3	15	3	29	Unknown	38	APR 18 1905	3	29	Paid 5/16-0
Unknown	39	8	Freed & Chase	10		25-25						14	3	15	3	29	Unknown	39	APR 18 1905	3	29	Paid Aug 23-
Unknown	40	8	Freed & Chase	9		25-25						13	3	15	3	28	Unknown	40	APR 18 1905	3	28	Paid aug 2
Unknown	41	8	Freed & Chase	8		25-25						14	3	15	3	29	Unknown	41	APR 18 1905	3	29	Paid in full.
Unknown	42	8	Freed & Chase	7		25-25						14	3	15	3	29	Unknown	42	APR 18 1905	3	29	Paid in full.
Unknown	43	8	Freed & Chase	6		25-25						13	3	15	3	28	Unknown	43	APR 18 1905	3	28	Paid in full.
Unknown	44	8	Freed & Chase	5		25-25						14	3	15	3	29	Unknown	44	APR 18 1905	3	29	Paid in full.
Unknown	45	8	Freed & Chase	4		25-25						14	3	15	3	29	Unknown	45	APR 18 1905	3	29	Paid 5/5/05
Unknown	46	8	Freed & Chase	3		25-25						14	3	15	3	29	Unknown	46	APR 18 1905	3	29	Paid 5/5/0
Unknown	47	8	Freed & Chase	2		25-25						13	3	15	3	28	Unknown	47	APR 18 1905	3	28	Paid 5/5/0
Unknown	48	8	Freed & Chase	1	140	95-165	175	61				52	20	79	196	92	Unknown	48	APR 18 1905	196	92	Paid 5/5/05
Unknown	49	23	Freed & Chase	19	25	165	31	36					20	78	52	14	Paid Credit work					
Unknown	50	23	Freed & Chase	20	25	25	31	36					3	15	34	51	Paid Credit work					
Unknown	51	23	Freed & Chase	21	25	25	31	36					3	15	34	51	Paid Credit work					
Unknown	52	23	Freed & Chase	22	25	25	31	36					3	15	34	51	Paid Credit work					
Unknown	53	23	Freed & Chase	23	25	25	31	36					3	15	34	51	Paid Credit work					
Unknown	54	23	Freed & Chase	24	25	10-25	31	36		12			3	15	34	63	Paid Credit work					
Unknown	55	23	Freed & Chase	25	23.12	10-23.5	29	35		13			3	74	33	27	Paid Credit work					
Unknown	56	23	L. W. Stimson	Unknown	23	23	28	8						38	3	26	Paid Credit work					
Unknown	57	23	L. W. Stimson	26	25	25	31	36					4	05	35	41	Paid Credit work					
Unknown	58	23	L. W. Stimson	27	25	25	31	36					4	05	35	41	Paid Credit work					
Unknown	59	23	L. W. Stimson	28	25	25	31	36					4	05	35	41	Paid Credit work					
Unknown	60	23	L. W. Stimson	29	25	25	31	36					4	06	35	42	Paid Credit work					
Unknown	61	23	L. W. Stimson	30	25	165	31	36					26	75	58	11	Paid Credit work					
Unknown	62	8	Freed & Chase	37		25					13				13		Unknown	62	APR 18 1905	13		CONCLUSIVELY PRESUMED PAID
Unknown	63	8	Freed & Chase	38		25					14				14		Unknown	63	APR 18 1905	14		Paid in full.
Unknown	64	8	Freed & Chase	39		25					14				14		Unknown	64	APR 18 1905	14		Paid in full.
Unknown	65	8	Freed & Chase	40		25					13				13		Unknown	65	APR 18 1905	13		CONCLUSIVELY PRESUMED PAID
Unknown	66	8	Freed & Chase	41		25					14				14		Unknown	66	APR 18 1905	14		CONCLUSIVELY PRESUMED PAID
Unknown	67	8	Freed & Chase	42		25					14				14		Unknown	67	APR 18 1905	14		CONCLUSIVELY PRESUMED PAID
Unknown	68	8	Freed & Chase	43		25					13				13		Unknown	68	APR 18 1905	10		CONCLUSIVELY PRESUMED PAID

NERS	Assessment Number	Block	Tract or Subdivision	Lot	Front Feet	Feet on Cros'ng	Frontage Assessment Dollars	Frontage Assessment Cts.	Alley Termination Assessment Dollars	Alley Termination Assessment Cts.	Alley Opposite Termination Assessment Dollars	Alley Opposite Termination Assessment Cts.	Crossing Assessment Dollars	Crossing Assessment Cts.	Total Assessment Dollars	Total Assessment Cts.	Demands Made Upon as Owners.	Assessment Numbers	Date of Demaud, ...18.....	Assessment Due and Unpaid Dollars	Assessment Due and Unpaid Cts.	SUBSEQUENT PAYMENTS.
Unknown	69	8	Bud & Lake	44		25						14				14	Unknown	69	APR 18 1905		14	CONCLUSIVELY PRESUMED PAID
Unknown	70	8	Bud & Lake	45		25						14				14	Unknown	70	APR 18 1905		14	Paid 5/2-05
Unknown	71	8	Bud & Lake	46		25						14				14	Unknown	71	APR 17 1905		14	Paid 5/2-05
Unknown	72	8	Bud & Lake	47		25						14				14	Unknown	72	APR 17 1905		14	Paid 5/2-05
Unknown	73	8	Bud & Lake	48	13.4	38.4-13.4	16	81				21	2	17	19	19	Unknown	73	APR 17 1905	19	19	Paid 5/2-05
Unknown	74	8	L. W. Shumballe	48	127.89	57.245-102.89	160	42				31	24	79	185	52	Unknown	74	APR 17 1905	185	52	Paid in full.
Unknown	75	8	L. W. Shumballe	47		25							4	05	4	05	Unknown	75	APR 17 1905	4	05	Paid in full.
Unknown	76	8	L. W. Shumballe	46		25							4	05	4	05	Unknown	76	APR 17 1905	4	05	Paid in full.
Unknown	77	8	L. W. Shumballe	45		25							4	05	4	05	Unknown	77	APR 17 1905	4	05	Paid in full.
Unknown	78	8	L. W. Shumballe	44		25							4	05	4	05	Unknown	78	APR 17 1905	4	05	Paid in full.
Unknown	79	8	L. W. Shumballe	43		25							4	05	4	05	Unknown	79	APR 17 1905	4	05	Paid in full.
Unknown	80	8	L. W. Shumballe	42		25							4	05	4	05	Unknown	80	APR 17 1905	4	05	Paid in full.
Unknown	81	8	L. W. Shumballe	41		25							4	05	4	05	Unknown	81	APR 17 1905	4	05	Paid in full.
Unknown	82	8	L. W. Shumballe	40		25							4	05	4	05	Unknown	82	APR 17 1905	4	05	Paid in full.
Unknown	83	8	L. W. Shumballe	39		25							4	06	4	06	Unknown	83	APR 17 1905	4	06	Paid in full.
Unknown	84	8	L. W. Shumballe	38		25							4	05	4	05	Unknown	84	APR 17 1905	4	05	Paid in full.
Unknown	85	8	L. W. Shumballe	37		25							4	05	4	05	Unknown	85	APR 17 1905	4	05	CONCLUSIVELY PRESUMED PAID
Unknown	86	9	L. W. Shumballe	12		25-25						88	4	05	4	93	Unknown	86	APR 17 1905	4	93	Paid 5/5-05
Unknown	87	9	L. W. Shumballe	11		25-25						87	4	06	4	93	Unknown	87	APR 17 1905	4	93	Paid 5/5/05
Unknown	88	9	L. W. Shumballe	10		25-25						87	4	05	4	92	Unknown	88	APR 17 1905	4	92	Paid 5/5/05
Unknown	89	9	L. W. Shumballe	9		25-25						87	4	05	4	92	Unknown	89	APR 17 1905	4	92	Paid 5/5/05
Unknown	90	9	L. W. Shumballe	8		25-25						87	4	05	4	92	Unknown	90	APR 17 1905	4	92	Paid 5/5/05
Unknown	91	9	L. W. Shumballe	7		25-25						87	4	06	4	93	Unknown	91	APR 17 1905	4	93	Paid 5/5/05
Unknown	92	9	L. W. Shumballe	6		25-25						87	4	05	4	92	Unknown	92	APR 17 1905	4	92	Paid 5/5/05
Unknown	93	9	L. W. Shumballe	5		25-25						87	4	05	4	92	Unknown	93	APR 17 1905	4	92	Paid 5/5/05
Unknown	94	9	L. W. Shumballe	4		25-25						87	4	05	4	92	Unknown	94	APR 17 1905	4	92	Paid 5/5/05
Unknown	95	9	L. W. Shumballe	3		25-25						87	4	06	4	93	Unknown	95	APR 17 1905	4	92	Paid 5/5/05
Unknown	96	9	L. W. Shumballe	2		25-25						87	4	05	4	92	Unknown	96	APR 17 1905	4	92	Paid 5/5/05
Unknown	97	9	L. W. Shumballe	1	140	95-165	175	62				331	26	75	205	68	Unknown	97	APR 17 1905	205	68	Paid 5/5/05
Unknown	98	22	L. W. Shumballe	19	25	165	31	36					26	75	58	11	Unknown	98	APR 17 1905	58	11	Paid 5/5/05
Unknown	99	22	L. W. Shumballe	20	25	25	31	36					4	06	35	42	Unknown	99	APR 17 1905	35	42	Paid 5/5/05
Unknown	100	22	L. W. Shumballe	21	25	25	31	36					4	05	35	41	Unknown	100	APR 17 1905	35	41	Paid 5/5/05
Unknown	101	22	L. W. Shumballe	22	25	25	31	36					4	05	35	41	Unknown	101	APR 17 1905	35	41	Paid 5/5/05
Unknown	102	22	L. W. Shumballe	23	25	25	31	36					4	05	35	41	Unknown	102	APR 17 1905	35	41	Paid 5/16-05
Unknown	103	22	L. W. Shumballe	24	25	10-25	31	36	14	94			4	06	50	36	Unknown	103	APR 17 1905	50	36	Paid 5/16-05
Unknown	104	22	L. W. Shumballe	25	25	10-25	31	36	14	95			2	17	48	48	Unknown	104	APR 17 1905	48	48	Paid 8-1-05
Unknown	105	22	L. W. Shumballe	26	25	25	31	36					2	17	33	53	Unknown	105	APR 17 1905	33	53	Paid 8-1-05
Unknown	106	22	L. W. Shumballe	27	25	25	31	36					2	18	33	54	Unknown	106	APR 17 1905	33	54	Paid 8-1-05
Unknown	107	22	L. W. Shumballe	28	25	25	31	36					2	17	33	53	Unknown	107	APR 17 1905	33	53	Paid in full.
Unknown	108	22	L. W. Shumballe	29	25	25	31	36					2	17	33	53	Unknown	108	APR 17 1905	33	53	Paid 4/12-05
Unknown	109	22	L. W. Shumballe	30	25	165	31	36					14	35	45	71	Unknown	109	APR 17 1905	45	71	Paid 5/5/05
Unknown	110	9	L. W. Shumballe	37		25-25						88	2	18	3	06	Unknown	110	APR 17 1905	3	06	CONCLUSIVELY PRESUMED PAID
Unknown	111	9	L. W. Shumballe	38		25-25						87	2	17	3	06	Unknown	111	APR 17 1905	3	06	CONCLUSIVELY PRESUMED PAID
Unknown	112	9	L. W. Shumballe	39		25-25						87	2	17	3	06	Unknown	112	APR 17 1905	3	06	PAID IN FULL CONTRACTOR'S RECPT
Unknown	113	9	L. W. Shumballe	40		25-25						87	2	18	3	05	Unknown	113	APR 17 1905	3	05	PAID IN FULL CONTRACTOR'S RECPT
Unknown	114	9	L. W. Shumballe	41		25-25						87	2	17	3	06	Unknown	114	APR 17 1905	3	06	CONCLUSIVELY PRESUMED PAID
Unknown	115	9	L. W. Shumballe	42		25-25						88	2	17	3	05	Unknown	115	APR 17 1905	3	05	CONCLUSIVELY PRESUMED PAID
Unknown	116	9	L. W. Shumballe	43		25-25						87	2	18	3	05	Unknown	116	APR 17 1905	3	05	CONCLUSIVELY PRESUMED PAID
Unknown	117	9	L. W. Shumballe	44		25-25						87	2	17	3	06	Unknown	117	APR 17 1905	3	06	CONCLUSIVELY PRESUMED PAID
Unknown	118	9	L. W. Shumballe	45		25-25						87	2	17	3	06	Unknown	118	APR 17 1905	3	06	CONCLUSIVELY PRESUMED PAID
Unknown	119	9	L. W. Shumballe	46		25-25						87	2	17	3	06	Unknown	119	APR 17 1905	3	06	CONCLUSIVELY PRESUMED PAID
Unknown	120	9	L. W. Shumballe	47		25-25						87	2	18	3	05	Unknown	120	APR 17 1905	3	05	CONCLUSIVELY PRESUMED PAID
Unknown	121	9	L. W. Shumballe	48	140	95-165	175	61				331	14	35	192	27	Unknown	121	APR 17 1905	192	27	CONCLUSIVELY PRESUMED PAID

OWNERS	Assessment Number	Block	Tract or Subdivision	Lot	Front Feet	Feet on Cros'ng	Frontage Assessment Dollars	Frontage Assessment Cts.	Alley Termination Assessment Dollars	Alley Termination Assessment Cts.	Alley Opposite Termination Assessment Dollars	Alley Opposite Termination Assessment Cts.	Crossing Assessment Dollars	Crossing Assessment Cts.	Total Assessment Dollars	Total Assessment Cts.	Demands Made Upon as Owners.	Assessment Numbers	Date of Demand, ...18....	Assessment Due and Unpaid Dollars	Assessment Due and Unpaid Cts.	SUBSEQUENT PAY
Unknown	122	10	L. W. Kimball	12		25-25					1	04	2	17	3	21	Unknown	122	APR 17 1905	3	21	PAID IN FULL CONTRACTOR'S
Unknown	123	10	L. W. Kimball	11		25-25					1	04	2	17	3	21	Unknown	123	APR 17 1905	3	21	PAID IN FULL CONTRACTOR'S
Unknown	124	10	L. W. Kimball	10		25-25					1	04	2	17	3	21	Unknown	124	APR 17 1905	3	21	CONCLUSIVELY PRESUMED PAID
Unknown	125	10	L. W. Kimball	9		25-25					1	04	2	18	3	22	Unknown	125	APR 17 1905	3	22	CONCLUSIVELY PRESUMED PAID
Unknown	126	10	L. W. Kimball	8		25-25					1	04	2	17	3	21	Unknown	126	APR 17 1905	3	21	CONCLUSIVELY PRESUMED PAID
Unknown	127	10	L. W. Kimball	7		25-25					1	04	2	18	3	22	Unknown	127	APR 17 1905	3	22	CONCLUSIVELY PRESUMED PAID
Unknown	128	10	L. W. Kimball	6		25-25					1	04	2	17	3	21	Unknown	128	APR 17 1905	3	21	CONCLUSIVELY PRESUMED PAID
Unknown	129	10	L. W. Kimball	5		25-25					1	04	2	18	3	22	Unknown	129	APR 17 1905	3	22	CONCLUSIVELY PRESUMED PAID
Unknown	130	10	L. W. Kimball	4		25-25					1	04	2	17	3	21	Unknown	130	APR 17 1905	3	21	CONCLUSIVELY PRESUMED PAID
Unknown	131	10	L. W. Kimball	3		25-25					1	04	2	17	3	21	Unknown	131	APR 17 1905	3	21	Paid in full.
Unknown	132	10	L. W. Kimball	2		25-25					1	04	2	17	3	21	Unknown	132	APR 17 1905	3	21	Paid in full.
Unknown	133	10	L. W. Kimball	1	140	95-165	175	62			3	95	14	35	193	92	Unknown	133	APR 17 1905	193	92	50.40' Gain 4/12 Paid in full.
Unknown	134	21	L. W. Kimball	19	25	165	31	36					14	35	45	71	Unknown	134	APR 17 1905	45	71	CONCLUSIVELY PRESUMED PAID
Unknown	135	21	L. W. Kimball	20	25	25	31	36					2	18	33	54	Unknown	135	APR 17 1905	33	54	Paid in full.
Unknown	136	21	L. W. Kimball	21	25	25	31	36					2	17	33	53	Unknown	136	APR 17 1905	33	53	Paid in full
Unknown	137	21	L. W. Kimball	22	25	25	31	36					2	17	33	53	Unknown	137	APR 17 1905	33	53	CONCLUSIVELY PRESUMED PAID
Unknown	138	21	L. W. Kimball	23	25	25	31	36					2	17	33	53	Unknown	138	APR 17 1905	33	53	Paid in full.
Unknown	139	21	L. W. Kimball	24	25	10-25	31	36	14	28			2	18	47	82	Unknown	139	APR 17 1905	47	82	Paid in full.
Unknown	140	21	L. W. Kimball	25	25	10-25	31	36	14	28				55	46	19	Unknown	140	APR 17 1905	46	19	Paid 5/2-05
Unknown	141	21	L. W. Kimball	26	25	25	31	36						56	31	92	Unknown	141	APR 17 1905	31	92	Paid 5/2-05
Unknown	142	21	L. W. Kimball	27	25	25	31	36						56	31	92	Unknown	142	APR 17 1905	31	92	Paid 5/2-05
Unknown	143	21	L. W. Kimball	28	25	25	31	36						56	31	92	Unknown	143	APR 17 1905	31	92	Paid 5/2-05
Unknown	144	21	L. W. Kimball	29	25	25	31	36						56	31	92	Unknown	144	APR 17 1905	31	92	Paid 5/1-05
Unknown	145	21	L. W. Kimball	30	25	165	31	36						3 67	35	03	Unknown	145	APR 17 1905	35	03	Paid 5/1-05
Unknown	146	10	L. W. Kimball	37		25-25					1	03		56	1	59	Unknown	146	APR 17 1905	1	59	Paid in full.
Unknown	147	10	L. W. Kimball	38		25-25					1	04		56	1	60	Unknown	147	APR 17 1905	1	60	Paid in full.
Unknown	148	10	L. W. Kimball	39		25-25					1	04		56	1	60	Unknown	148	APR 17 1905	1	60	PAID IN FULL REF. ON ASSESSMENT ROL
Unknown	149	10	L. W. Kimball	40		25-25					1	04		56	1	60	Unknown	149	APR 17 1905	1	60	CONCLUSIVELY PRESUMED PAID
Unknown	150	10	L. W. Kimball	41		25-25					1	04		56	1	60	Unknown	150	APR 17 1905	1	60	CONCLUSIVELY PRESUMED PAID
Unknown	151	10	L. W. Kimball	42		25-25					1	04		56	1	60	Unknown	151	APR 17 1905	1	60	Paid 5/2-05
Unknown	152	10	L. W. Kimball	43		25-25					1	04		56	1	60	Unknown	152	APR 17 1905	1	60	Paid 5/2-05
Unknown	153	10	L. W. Kimball	44		25-25					1	04		55	1	59	Unknown	153	APR 17 1905	1	59	Paid 5/2-05
Unknown	154	10	L. W. Kimball	45		25-25					1	04		56	1	60	Unknown	154	APR 17 1905	1	60	Paid 5/2-05
Unknown	155	10	L. W. Kimball	46		25-25					1	04		55	1	59	Unknown	155	APR 17 1905	1	59	Paid 5/2-05
Unknown	156	10	L. W. Kimball	47		25-25					1	04		56	1	60	Unknown	156	APR 17 1905	1	60	Paid 5/2-05
Unknown	157	10	L. W. Kimball	48	140	95-165	175	61			3	95	3	67	183	23	Unknown	157	APR 17 1905	183	23	Paid 5/2-05
Unknown	158	11	L. W. Kimball	12		25-25						01		55		56	Unknown	158	APR 17 1905		56	Paid 5/2-05
Unknown	159	11	L. W. Kimball	11		25-25						02		56		58	Unknown	159	APR 17 1905		58	Paid 5/2-05
Unknown	160	11	L. W. Kimball	10		25-25						01		55		56	Unknown	160	APR 17 1905		56	CONCLUSIVELY PRESUMED PAID
Unknown	161	11	L. W. Kimball	9		25-25						02		56		58	Unknown	161	APR 17 1905		58	CONCLUSIVELY PRESUMED PAID
Unknown	162	11	L. W. Kimball	8		25-25						01		55		56	Unknown	162	APR 17 1905		56	CONCLUSIVELY PRESUMED PAID
Unknown	163	11	L. W. Kimball	7		25-25						02		56		58	Unknown	163	APR 17 1905		58	CONCLUSIVELY PRESUMED PAID
Unknown	164	11	L. W. Kimball	6		25-25						02		55		57	Unknown	164	APR 17 1905		57	CONCLUSIVELY PRESUMED PAID
Unknown	165	11	L. W. Kimball	5		25-25						02		56		58	Unknown	165	APR 17 1905		58	CONCLUSIVELY PRESUMED PAID
Unknown	166	11	L. W. Kimball	4		25-25						02		55		57	Unknown	166	APR 17 1905		57	Paid in full.
Unknown	167	11	L. W. Kimball	3		25-25						02		56		58	Unknown	167	APR 17 1905		58	Paid in full.
Unknown	168	11	L. W. Kimball	2		25-25						02		55		57	Unknown	168	APR 17 1905		57	Paid in full.
Unknown	169	11	L. W. Kimball	1	140	95-165	175	62				06	3	67	179	35	Unknown	169	APR 17 1905	179	35	Paid in full.
Unknown	170	20	L. W. Kimball	19	25	165	31	36					3	67	35	03	Unknown	170	APR 17 1905	35	03	Paid in full.
Unknown	171	20	L. W. Kimball	20	25	25	31	36						56	31	92	Unknown	171	APR 17 1905	31	92	Paid in full.
Unknown	172	20	L. W. Kimball	21	25	25	31	36						55	31	91	Unknown	172	APR 17 1905	31	91	Paid in full.
Unknown	173	20	L. W. Kimball	22	25	25	31	36						56	31	92	Unknown	173	APR 17 1905	31	92	Paid in full.
Unknown	174	20	L. W. Kimball	23	25	25	31	36						55	31	91	Unknown	174	APR 17 1905	31	91	Paid in full.

256

DIAGRAM

Exhibiting 25th Street and its intersecting streets from the Center line of F' Street to the North line of K' Street, in the City of San Diego, California, on which work has been done under my official contract as Street Superintendent of said city, with M D Goodbody dated the 27th day of October A. D. 190 4, for the Grading of said 25th Street, as is more particularly described in said contract; showing the relative location of each district, lot, portion of lot, or parcel of land assessed, to the work done; numbered in red ink to correspond with the red ink numbers in the assessment; and showing the number of feet fronting, assessed for said work contracted for and performed. Herein "No." is used for the word "number" and "ft." for the word "feet". The marks ′ and ″ mean respectively "feet" and "inches." Figures in black ink next to property line show, each, the length of said line in feet. Other figures in black ink show the numbers of the lots.



At said City of San Diego, California, this 13th day of April A. D. 1905

Samuel W Harding
Superintendent of Streets of the City of San Diego, California

Recorded April 13 A. D. 1905

Samuel W Harding
Superintendent of Streets of the City of San Diego, California

OWNERS	ASSESSED UPON						Frontage Assessment		Alley, terminous Assessment		Alley opposite terminous Assessment		Crossing Assessment		Total Assessment.		Demands made upon as Owners.	Assessment Numbers.	Date of Demand. ....., ...189	Assessment Due and Unpaid.		SUBSEQUENT PAYMENTS
	Assessment Number	Block	Tract or Subdivision	Lot	Front Feet	Feet on Crossing	Dollars	Cents	Dollars	Cents	Dollars	Cents	Dollars	Cents	Dollars	Cents				Dollars	Cents	
Unknown	175	20	L. W. Shumball	24	25	10 25	31	36		12				56	32	04	Unknown	175	APR 17 1905	32	04	Paid in full.
Unknown	176	20	L. W. Shumball	25	25	10	31	36		12					31	48	Unknown	176	APR 17 1905	31	48	Paid in full.
Unknown	177	20	L. W. Shumball	26	25		31	36							31	36	Unknown	177	APR 17 1905	31	36	Paid in full.
Unknown	178	20	L. W. Shumball	27	25		31	36							31	36	Unknown	178	APR 17 1905	31	36	DEC 5 PAID
Unknown	179	20	L. W. Shumball	28	25		31	36							31	36	Unknown	179	APR 17 1905	31	36	DEC 5 PAID
Unknown	180	20	L. W. Shumball	29	25		31	36							31	36	Unknown	180	APR 17 1905	31	36	DEC 5 PAID
Unknown	181	20	L. W. Shumball	30	25		31	36							31	36	Unknown	181	APR 17 1905	31	36	DEC 5 PAID
Unknown	182	11	L. W. Shumball	37		25						01				01	Unknown	182	APR 17 1905		01	Paid in full.
Unknown	183	11	L. W. Shumball	38		25						02				02	Unknown	183	APR 17 1905		02	Paid in full.
Unknown	184	11	L. W. Shumball	39		25						02				02	Unknown	184	APR 17 1905		02	CONCLUSIVELY PRESUMED PAID
Unknown	185	11	L. W. Shumball	40		25						01				01	Unknown	185	APR 17 1905		01	CONCLUSIVELY PRESUMED PAID
Unknown	186	11	L. W. Shumball	41		25						02				02	Unknown	186	APR 17 1905		02	PAID IN FULL RET. ON ASSESSMENT ROLL
Unknown	187	11	L. W. Shumball	42		25						01				01	Unknown	187	APR 17 1905		01	PAID IN FULL RET. ON ASSESSMENT ROLL
Unknown	188	11	L. W. Shumball	43		25						02				02	Unknown	188	APR 17 1905		02	Paid 9-7-05
Unknown	189	11	L. W. Shumball	44		25						02				02	Unknown	189	APR 17 1905		02	CONCLUSIVELY PRESUMED PAID
Unknown	190	11	L. W. Shumball	45		25						02				02	Unknown	190	APR 17 1905		02	Paid in full.
Unknown	191	11	L. W. Shumball	46		25						02				02	Unknown	191	APR 17 1905		02	Paid in full.
Unknown	192	11	L. W. Shumball	47		25						02				02	Unknown	192	APR 17 1905		02	Paid in full.
Unknown	193	11	L. W. Shumball	48	140	95	175	61				06			175	67	Unknown	193	APR 17 1905	175	67	Paid in full.
							3640	23	61	25	84	38	680	12	4465	98						

This amount was paid by the supt. of streets under authority of ordinance ___ 1907, deduction shown on plan on first page this assessment entitled payment by Partially Estate } 2230 03 / 6696 01

OWNERS	ASSESSED UPON					Frontage Assessment		Assessment		Assessment		Assessment		Total Assessment.		Demands made upon as Owners.	Assessment Numbers.	Date of Demand. 189	Assessment Due and Unpaid.		SUBSEQUENT PAYMENT
	Assessment Number	Block	Tract or Subdivision	Lot	Front Feet	Feet on Crossing	Dollars	Cents	Dollars	Cents	Dollars	Cents	Dollars	Cents	Dollars	Cents				Dollars	Cents	
	Done at San Diego, California, April 13 1905 Samuel W Hachey Superintendent of Streets of the City of San Diego, California Recorded, April 13th 1905 Samuel W Hachey Superintendent of Streets of the City of San Diego, California I Samuel W Hachey, Superintendent of Streets of the City of San Diego, California, do hereby certify that all charges herein stated are correct, and that the computations and calculations of this Assessment are correct. Samuel W Hachey Superintendent of Streets of the City of San Diego California Recorded April 13, 1905 Samuel W Hachey Superintendent of Streets of the City of San Diego, California																					

CERTIFICATE OF THE CITY ENGINEER.

I, G. A. Dstumcourt City Engineer of the City of San Diego, in the County of San Diego, State of California, do hereby certify that the work of Grading — 25th Street from the center line of "F" Street to the North line of "D" Street was performed in accordance with the surveys and the engineering work done by me and under my direction; and that the quantities thereof were correctly given by me to the Superintendent of Streets, and said work is in accord with the official grade of said street.

G A Dstumcourt
City Engineer of the City of San Diego, California.

Dated at San Diego, Calif April 13 ~~189~~ 1905

Recorded April 13 ~~189~~ 1905

Samuel W Hachey
Superintendent of Streets of the City of San Diego, California.

(Affiant's name).

M. D Goodbody

Subscribed and sworn to this 20th day of April A. D. ~~189~~ 1905, before me A. J Daly

[SEAL.]

Notary Public.

Filed this 20 day of April A. D. ~~189~~ 1905

Samuel W Hachey
Street Superintendent of the City of San Diego.

Recorded April 20 A. D. ~~189~~ 1905

Samuel W Hachey
Street Superintendent of the City of San Diego.

WARRANT.

By Virtue Hereof, I, Samuel W Hachey Street Superintendent of the City of San Diego, County of San Diego, and State of California, by virtue of the authority vested in me as said Street Superintendent, do authorize and empower M D Goodbody his agents or assigns, to demand and receive the several assessments upon the assessment and diagram hereto attached, and this shall be his warrant for the same.

San Diego, April 13 A. D. ~~189~~ 1905

Samuel W Hachey
Street Superintendent of City of San Diego.

Countersigned by Frank P. Fray
Mayor of City of San Diego.

Recorded April 13 A. D. ~~189~~ 1905 Samuel W Hachey
Street Superintendent of City of San Diego.

CERTIFICATE OF RECORD.

I hereby complete and sign the foregoing record, from page ..... to page ..... both inclusive, of the Assessment, Diagram, Warrant, Certificate of the City Engineer, Contractor's Return and also in the Book of "Contracts and Bonds," the recorded Contract and Bond, each numbered ....., all for the work therein described upon ..... Street, from the ..... line of ..... Street, to the ..... line of ..... Street.

Office of the Street Superintendent, San Diego, California, this ..... day of ..... A. D. 189...

.....
Street Superintendent, City of San Diego.