OWNERS.	ASSESSED UPON						Frontage Assessment		Termination Assessment		Opposite Termination Assessment		Crossing Assessment		Total Assessment		Demands Made Upon	Assessment Numbers	Date of Demand,	Assessment Due and Unpaid		SUBSEQUENT PAYMENTS.
	Assessment Number	Block	Tract or Subdivision	Lot	Front Feet	Feet on Cros'ng	Dollars	Cts.	Dollars	Cts.	Dollars	Cts.	Dollars	Cts.	Dollars	Cts.	as Owners.		.....18...	Dollars	Cts.	

Know all men by these Presents. That R.F. Smith whose principal place of business is the County of San Diego, and who is the contractor for the grading of Fourth Street from the South line of Ivy Street to the South line of University Avenue, on the East side of the center line of said Fourth Street and including the sidewalk thereof, in the City of San Diego, for a valuable consideration to him in hand paid, receipt whereof is hereby acknowledged, do hereby sell, assign and transfer to L.A. Blochman the foregoing warrant assessment and diagram, and all rights which may accrue to him thereunto, and does hereby authorize and empower said L. A. Blochman to sue for, collect and receipt for all moneys due or hereafter to become due, in his name and to give full release and satisfaction for claims due under said warrant, assessment and diagram.

In Witness whereof the said R.F. Smith has set his hand and seal this 4th day of April, 1896.

R.F. Smith. (seal)

State of California, }
County of San Diego } ss

On this 4th day of April, 1896. before me David C. Collier, a Notary Public in and for the County of San Diego, State of California, personally appeared, R.F. Smith the executed the within instrument and acknowledged to me that he executed the same.

In Witness Whereof I have hereunto set my hand and affixed my official seal the day and year in this certificate first above written.

David C. Collier.
Notary Public.

(Seal)

Filed this 30th day of April 1896
Fred Osburn
Supt. of Streets of the City of San Diego, Cal.

Recorded this 4th day of May 1896
Fred Osburn
Supt of Streets of the City of San Diego, Cal.

OWNERS	ASSESSED UPON						Frontage Assessment		Termination Assessment		Opposite Termination Assessment		Crossing Assessment		Total Assessment		Demands Made Upon	Assessment Numbers	Date of Demand,	Assessment Due and Unpaid		SUBSEQUENT PAYMENTS.
	Assessment Number	Block	Tract or Subdivision	Lot	Front Feet	Feet on Cros'ng	Dollars	Cts.	Dollars	Cts.	Dollars	Cts.	Dollars	Cts.	Dollars	Cts.	as Owners.		.....18.....	Dollars	Cts.	
Unknown	1	3	Hyatt Add.	1	41		42	00 57							42	00 57						Paid in full.
Unknown	2	3	"	2	25		25	61 26							25	61 26						Paid in full.
Unknown	3	3	"	3	25		25	61 26							25	61 26						Paid in full.
Unknown	4	3	"	4	25		25	61 26							25	61 26						Paid in full.
Unknown	5	3	"	5	25		25	61 26							25	61 26						Paid in full.
Unknown	6	3	"	6	25		25	61 26							25	61 26						Paid in full.
Unknown	7	3	"	7	25		25	61 26							25	61 26	Unknown	7	Apr. 29-1896	25	61	Paid 3/9/97
Unknown	8	3	"	8	25	8	25	61 26					19 37		25	80 63	Unknown	8	Apr. 29-1896	25	80 6	Paid 3/9/97
Unknown	9	3	"	9	25	25	25	61 26					60 52		26	21 78	Unknown	9	Apr 29-1896	26	21 7	Paid 4/6/97
Unknown	10	3	"	10	25	25	25	61 26					60 52		26	21 78	Unknown	10	Apr 29-1896	26	21 7	Paid 4/6/97
Unknown	11	3	"	11	25	25	25	61 26					60 52		26	21 78	Unknown	11	Apr 29-1896	26	21 7	Paid 4/6/97
Unknown	12	3	"	12	25	25	25	61 26					60 52		26	21 78	Unknown	12	Apr 29-1896	26	21 7	Paid 4/6/97
Unknown	13	3	"	13	25	25	25	61 26					60 52		26	21 78						Paid in full.
Unknown	14	3	"	14	25	25	25	61 26					60 52		26	21 78						Paid in full.
Unknown	15	3	"	15	25	25	25	61 26					60 52		26	21 78						Paid in full.
Unknown	16	3	"	16	25	160	25	61 26					38 36		29	48 62						Paid in full.
Unknown	17	6	"	1	25	160	25	61 26					38 36		29	48 62						Paid in full.
Unknown	18	6	"	2	25	25	25	61 26					60 52		26	21 78						Paid in full.
Unknown	19	6	"	3	25	25	25	61 26					60 52		26	21 78						Paid in full.
Unknown	20	6	"	4	25	25	25	61 26					60 52		26	21 78	Unknown	20	Apr. 29-1896	26	21 7	Paid 12/8/96
Unknown	21	6	"	5	25	25	25	61 26					60 52		26	21 78	Unknown	21	Apr. 29-1896.	26	21 7	Paid 12/8/96
Unknown	22	6	"	6	26.7	26.7	27	35 53					6 44		28	00 7	Unknown	22	Apr. 29-1896	28	00 7	Paid 12/8/96
Unknown	23	3	Brookes Add.	1	48.3	48.3	49	48 46					1 16 93		50	65 39	Unknown	23	Apr. 29-1896	50	65 3	Paid 2/8/99
Unknown	24	3	"	2	50	50	51	22 53					1 21 06		52	43 59	Unknown	24	Apr. 29-1896	52	43 5	Paid 2/8/99
Unknown	25	3	"	3	50	50	51	22 53					1 21 06		52	43 59	Unknown	25	Apr 29-1896	52	43 5	Paid 2/8/99
Unknown	26	3	"	4	50	50	51	22 53					92 33		52	14 86	Unknown	26	Apr. 29-1896.	52	14 8	Paid 2/8/99
Unknown	27	3	"	5	50	50	51	22 53					92 33		52	14 86	Unknown	27	Apr-29-1896	52	14 8	Paid 2/8/99
Unknown	28	3	"	6	50	50	51	22 53					92 33		52	14 86	Unknown	28	Apr.-29-1896.	52	14 8	Paid 2/8/99
Unknown	29	3	"	7	50	50	51	22 53					92 33		52	14 86	Unknown	29	Apr.-29-1896.	52	14 8	Paid 4/20/99
Unknown	30	3	"	8	50	50	51	22 53					92 33		52	14 80	Unknown	30	Apr-29-1896.	52	14 8	Paid 4/20/99
Unknown	31	3	"	9	50	188	51	22 53					341 60		54	64 13	Unknown	31	Apr.-29-1896.	54	64 1	Paid 5/4/96
Unknown	32	8	"	1	50	185	51	22 53					341 60		54	64 13	Unknown	32	Apr-29-1896.	54	64 1	Paid 2/8/99
Unknown	33	8	"	2	50	50	51	22 53					92 33		52	14 86	Unknown	33	Apr-29-1896	52	14 8	Paid 2/8/99
Unknown	34	8	"	3	50	50	51	22 53					92 33		52	14 86	Unknown	34	Apr-29-1896	52	14 8	Paid 8/1/99
Unknown	35	8	"	4	50	50	51	22 53					92 33		52	14 86	Unknown	35	Apr-29-1896	52	14 8	Paid April 30th 97.
Unknown	36	8	"	5	50	50	51	22 53					92 33		52	14 86	Unknown	36	Apr-29-1896.	52	14 8	Paid 4/29/99
Unknown	37	8	"	6	50	50	51	22 53					92 33		52	14 86	Unknown	37	Apr-29-1896	52	14 8	Paid 4/20/99
Unknown	38	8	"	7	50	50	51	22 53					152 30		52	74 83	Unknown	38	Apr-29-1896.	52	74 8	Paid 4/20/99
Unknown	39	8	"	8	50	50	51	22 53					152 30		52	74 83	Unknown	39	Apr-29-1896.	52	74 8	Paid 4/20/99
Unknown	40	8	"	9	50	50	51	22 53					152 30		52	74 83						Paid in full.
Unknown	41	8	"	10	50	50	51	22 53					152 30		52	74 83						Paid in full.
Unknown	42	8	"	11	50	50	51	22 53					152 30		52	74 83						Paid in full.
Unknown	43	8	"	12	50	185	51	22 53					563 50		56	86 03						Paid in full.
Unknown	44	13	"	1	50	185	51	22 53					563 50		56	86 03	Unknown	44	Apr-29-1896.	56	86 03	Paid 2/8/99
Unknown	45	13	"	2	50	50	51	22 53					152 30		52	74 83	Unknown	45	Apr.-29-1896	52	74 8	Paid 2/8/99
Unknown	46	13	"	3	46.67	46.67	46	79 02					139 11		48	18 13	Unknown	46	Apr-29-1896.	48	18 3	Paid 2/8/99
Unknown	47	3	Loma Grande Add.	1	43.3	43.3	44	37 71					13 19		4	56 90	Unknown	47	Apr-29-1896.	4	56 9	Paid 2/2/99
Unknown	48	3	"	2	50	50	51	22 53					152 30		52	74 83	Unknown	48	Apr-29-1896.	52	74 8	Paid 2/2/99
Unknown	49	3	"	3	50	50	51	22 53					152 30		52	74 83	Unknown	49	Apr-29-1896	52	74 8	Paid 2/2/99
Unknown	50	3	"	4	50	50	51	22 53					152 30		52	74 83	Unknown	50	Apr-29-1896.	52	74 8	Paid 2/2/99
Unknown	51	3	"	5	50		51	22 53							51	22 53	Unknown	51	Apr-29-1896.	51	22 5	Paid Feby 1-97 Collier
Unknown	52	3	"	6	50		51	22 53							51	22 53	Unknown	52	Apr-29-1896.	51	22 5	Paid Feby 1-97 "
Unknown	53	3	"	7	50		51	22 53							51	22 53	Unknown	53	Apr-29-1896	51	22 5	Paid Feby 1-97 "

OWNERS	ASSESSED UPON						Frontage Assessment		Termination Assessment		Opposite Termination Assessment		Crossing Assessment		Total Assessment		Demands Made Upon	Assessment Numbers	Date of Demaud, ...18....	Assessment Due and Unpaid		SUBSEQUENT
	Assessment Number	Block	Tract or Subdivision	Lot	Front Feet	Feet on Cros'ng	Dollars	Cts.	Dollars	Cts.	Dollars	Cts.	Dollars	Cts.	Dollars	Cts.	as Owners.			Dollars	Cts.	
Unknown	54	3	Loma Grande Add.	8	50		51	22 53							51	22 53	Unknown Vic. Shaw occupant	54	Apr. 29-1896	51	22 5	Paid Feby 1-97 Credits Paid on acct #30 4/9/96
Unknown	55	3	"	9	50		51	22 53							51	22 53	Unknown	55	Apr. 29-1896	51	22 5	Paid in full 10/15-1900 Paid on acct #30 4/9/96
Unknown	56	3	"	10	50		51	22 53							51	22 53	Unknown	56	Apr. 29-1896	51	22 5	Paid in full 10/3-1900
Unknown	57	6	"	1	50		51	22 53							51	22 53	Unknown	57	Apr. 29-1896	51	22 5	Paid 2/26/97
Unknown	58	6	"	2	50	16.36	51	22 53						71 50	51	94 03	Unknown	58	Apr. 29-1896	51	94	Paid 2/26/97
Unknown	59	6	"	3	24	24	24	58 81						104 73	25	63 54	Unknown	59	Apr. 29-1896	25	63 5	Paid 2/26/97
Unknown	60	West 1/2 Block 419	Horton's Add.		43.27	143.27	44	33 05						62 27	50	59 32	Unknown	60	Apr. 29-1896	50	59 3	Paid 5/29/96
Unknown	61	388	"	A	50	150	51	22 53						65 50	57	78 03						Paid in full.
Unknown	62	388	"	B	50	50	51	22 53						21 50	53	41 03						Paid in full.
Unknown	63	388	"	C	50	50	51	22 53						21 50	53	41 03						Paid in full.
Unknown	64	388	"	D	50	50	51	22 53						15 40	51	37 93						Paid in full.
Unknown	65	388	"	E	50	50	51	22 53						15 40	51	37 93						Paid in full.
Unknown	66	388	"	F	50	150	51	22 53						46 20	51	68 73						Paid in full.
Unknown	67	385	"	A	50	150	51	22 53						46 20	51	68 73	Unknown	67	Apr. 29-1896	51	68 7	Paid 5/11/96
Unknown	68	385	"	B	50	50	51	22 53						15 40	51	37 93	Unknown	68	Apr. 29-1896	51	37 9	Paid 5/11/96
Unknown	69	385	"	C	50	50	51	22 53						15 40	51	37 93	Unknown	69	Apr. 29-1896	51	37 9	Paid 5/11/96
Unknown	70	385	"	D	50	50	51	22 53						110 60	52	33 13						Paid in full.
Unknown	71	385	"	E	50	50	51	22 53						110 60	52	33 13						Paid in full.
Unknown	72	385	"	F	50	150	51	22 53						331 80	54	54 33						Paid in full.
Unknown	73	357	"	A	50	150	51	22 53						331 80	54	54 33	Unknown	73	Apr. 29-1896	54	54 3	Paid 5/6/96
Unknown	74	357	"	B	50	50	51	22 53						110 60	52	33 13	Unknown	74	Apr. 29-1896.	52	33	Paid 5/6/96
Unknown	75	357	"	C	50	50	51	22 53						110 60	52	33 13	Unknown	75	Apr. 29-1896.	52	33	Paid 5/6/96
Unknown	76	357	"	D	50	50	51	22 53						557 50	56	80 03	Unknown	76	Apr. 29-1896.	56	80	Paid 5/6/96
Unknown	77	357	"	E	50	50	51	22 53						557 50	56	80 03	Unknown	77	Apr. 29-1896.	56	80	Paid 5/6/96
Unknown	78	357	"	F	50	150	51	22 53						167 50	67	95 03	Unknown	78	Apr. 29-1896.	67	95	Paid 5/6/96
Unknown	79	354	"	A	50	150	51	22 53						167 50	67	95 03						Paid in full
Unknown	80	354	"	B	50	50	51	22 53						557 50	56	80 03						Paid in full.
Unknown	81	354	"	C	50	50	51	22 53						557 50	56	80 03						Paid in full
Unknown	82	354	"	D	50	50	51	22 53						519 60	56	42 13						Paid in full.
Unknown	83	354	"	E	50	50	51	22 53						519 60	56	42 13	Unknown	83	Apr 29-1896	56	42	Paid 5/11/96
Unknown	84	354	"	F	50	150	51	22 53						1558 80	66	81 33	Unknown	84	Apr. 29-1896	66	81 3	Paid 5/5 settling
Unknown	85	330	"	A	50	150	51	22 53						1558 80	66	81 33						Paid in full
Unknown	86	330	"	B	50	50	51	22 53						519 60	56	42 13						Paid in full.
Unknown	87	330	"	C	50	50	51	22 53						519 60	56	42 13						Paid in full.
Unknown	88	330	"	D	50	50	51	22 53						1401 70	65	24 23	Unknown	88	Apr. 29-1896.	65	24 2	Paid 5/25/96
Unknown	89	330	"	E	50	50	51	22 53						1401 70	65	24 23	Unknown	89	Apr. 29-1896.	65	24 2	Paid 5/19/96
Unknown	90	330	"	F	50	150	51	22 53						4205 10	93	27 63	Unknown	90	Apr. 29-1896.	93	27 6	Paid 5/19/96
Unknown	91	327	"	A	50	150	51	22 53						4205 10	93	27 63						Paid in full.
Unknown	92	327	"	B	50	50	51	22 53						1401 70	65	24 23						Paid in full.
Unknown	93	327	"	C	50	50	51	22 53						1401 70	65	24 23						Paid in full.
Unknown	94	327	"	D	50	50	51	22 53						1489 30	66	11 83						Paid in full.
Unknown	95	327	"	E	50	50	51	22 53						1489 30	66	11 83						Paid in full.
Unknown	96	327	"	F	50	150	51	22 53						4467 90	95	90 43						Paid in full.
Unknown	97	307	"	A	50	150	51	22 53						4467 90	95	90 43						Paid in full.
Unknown	98	307	"	B	50	50	51	22 53						1489 30	66	11 83						Paid in full.
Unknown	99	307	"	C	50	50	51	22 53						1489 30	66	11 83						Paid in full.
Unknown	100	307	"	D	50	50	51	22 53						743 90	53	66 43						Paid in full.
Unknown	101	307	"	E	50	50	51	22 53						743 90	53	66 43						Paid in full.
Unknown	102	307	"	F	50	150	51	22 53						731 70	58	54 23						Paid in full.
Unknown	103	304	"	A	50	150	51	22 53						731 70	58	54 23						Paid in full.
Unknown	104	304	"	B	50	50	51	22 53						743 90	53	66 43						Paid in full.
Unknown	105	304	"	C	50	50	51	22 53						743 90	53	66 43						Paid in full.
Unknown	[illegible]	304	"	D	50	50	51	22 53						140 30	52	62 83						Paid in full.

DIAGRAM.

IN THE CITY OF SAN DIEGO.

EXHIBITING THAT PORTION OF FOURTH STREET, FROM THE SOUTH LINE OF IVY STREET, TO THE SOUTH LINE OF UNIVERSITY AVENUE ON THE EAST SIDE OF THE CENTER LINE OF SAID FOURTH STREET, BETWEEN THE CENTER LINE OF SAID FOURTH STREET AND THE EAST LINE OF SAID FOURTH STREET, ON WHICH WORK HAS BEEN DONE UNDER MY OFFICIAL CONTRACT AS STREET SUPERINTENDENT OF SAID CITY, WITH R. F. SMITH, DATED THE 19TH DAY OF NOVEMBER A.D.1895. FOR THE GRADING OF SAID FOURTH STREET, AS IS MORE PARTICULARLY DESCRIBED IN SAID CONTRACT, SHOWING THE RELATIVE LOCATION OF EACH DISTINCT LOT PORTION OF LOT OR PARCEL OF LAND TO THE WORK DONE, NUMBERED IN RED INK TO CORRESPOND WITH THE ASSESSMENT NUMBERS IN THE ASSESSMENT; AND SHOWING THE NUMBER OF FEET FRONTING ASSESSED FOR SAID WORK CONTRACTED FOR AND PERFORMED, HEREIN "No" IS USED AS THE CONTRACTION OF THE WORD "NUMBER," THE MARKS ' AND " MEAN RESPECTIVELY "FEET" AND "INCHES." FIGURES IN RED INK NEXT TO PROPERTY LINES SHOW EACH THE LENGTH OF SAID LINE IN FEET.

SOUTH LINE OF UNIVERSITY AVENUE.

ROBINSON AVE.

THORNTON AVE.

BROOKES AVE.

WALNUT AVE

WALNUT AVE.

UPAS ST.

THORN ST.

SPRUCE ST.

REDWOOD ST.

QUINCE ST.

PALM ST.

OLIVE ST.

OLIVE ST.

NUTMEG ST.

MAPLE ST.

LAUREL ST.

KALMIA ST.

JUNIPER ST.

IVY ST.

ST.

Division Line Between Loma Grande and Hickson Additions.

Division Line Between Brookes and Loma Grande Additions.

SAN DIEGO CABLE RY. CO.

4TH

N

W E

S

AT SAID CITY OF SAN DIEGO. THIS 3d DAY OF April A.D. 1896.

Fred Osburn STREET SUPERINTENDENT OF CITY OF SAN DIEGO,

RECORDED April 3d A.D. 1896.

Fred Osburn STREET SUPERINTENDENT OF CITY OF SAN DIEGO.

A. F. CROWELL DEL.

OWNERS.	ASSESSED UPON						Frontage Assessment		Termination Assessment		Opposite Termination Assessment		Crossing Assessment		Total Assessment		Demands Made Upon	Assessment Numbers	Date of Demand,	Assessment Due and Unpaid		SUBSEQUENT PAYMENTS.
	Assessment Number	Block	Tract or Subdivision	Lot	Front Feet	Feet on Cros'ng	Dollars	Cts.	Dollars	Cts.	Dollars	Cts.	Dollars	Cts.	Dollars	Cts.	as Owners.		.....18...	Dollars	Cts.	
Unknown	107	304	Horton's Add.	E	50	50	51	22.53					140.30		526.83							Paid in full.
Unknown	108	304	"	F	50	150	51	22.53					420.90		554.43							Paid in full.
Unknown	109	784	"	A	50	150	51	22.53					420.90		554.43							Paid in full.
Unknown	110	784	"	B	50	50	51	22.53					140.30		526.83							Paid in full.
Unknown	111	784	"	C	50	50	51	22.53					140.30		526.83							Paid in full.
Unknown	112	784	"	D	50		51	22.53							51	22.53						Paid in full.
Unknown	113	784	"	E	50		51	22.53							51	22.53						Paid in full.
Unknown	114	784	"	F	50		51	22.53							51	22.53						Paid in full.
Unknown	115	781	"	A	50		51	22.53							51	22.53						Paid in full.
Unknown	116	781	"	B	50		51	22.53							51	22.53						Paid in full.
Unknown	117	781	"	C	50		51	22.53							51	22.53						Paid in full.
Unknown	118	781	"	D	50	50	51	22.53					10	73.50	61	96.03						Paid in full.
Unknown	119	781	"	E	50	50	51	22.53					10	73.50	61	96.03						Paid in full.
Unknown	120	781	"	F	50	150	51	22.53					32	20.50	83	43.03						Paid in full.
Unknown	121	762	"	A	50	150	51	22.53					32	20.50	83	43.03						Paid in full.
Unknown	122	762	"	B	50	50	51	22.53					10	73.50	61	96.03						Paid in full.
Unknown	123	762	"	C	50	50	51	22.53					10	73.50	61	96.03						Paid in full.
Unknown	124	762	"	D	50	50	51	22.53						15.50	51	38.03						Paid in full.
Unknown	125	762	"	E	50	50	51	22.53						15.50	51	38.03						Paid in full.
Unknown	126	762	"	F	50	150	51	22.53						46.50	51	69.03						Paid in full.
Unknown	127	759	"	A	50	150	51	22.53						46.50	51	69.03						Paid in full.
Unknown	128	759	"	B	50	50	51	22.53						15.50	51	38.03						Paid in full.
Unknown	129	759	"	C	50	50	51	22.53						15.50	51	38.03	Unknown (Mary B. Moore, occupant)	129	Apr. 24 1896	51	38	Paid 5/9/96
Unknown	130	759	"	D	50	50	51	22.53					7	13.40	58	35.93	Unknown	130	Apr. 24-1896	58	35.93	Paid 5/9/96
Unknown	131	759	"	E	50	50	51	22.53					7	13.40	58	35.93						Paid in full.
Unknown	132	759	"	F	50	150	51	22.53					21	40.20	72	62.73						Paid in full.
Unknown	133	745	"	A		150							21	40.20	21	40.20	J.F. McCarthy and Unknown	133	Apr. 24-1896.	21	40.20	Paid 5/18/96
Unknown	134	745	"	B		50							7	13.40	7	13.40	Unknown	134	Apr. 24-1896.	7	13.40	Paid 7/25/96
Unknown	135	745	"	C		50							7	13.40	7	13.40	W.O. Hinkle and Unknown	135	Apr. 24-1896.	7	13.40	CONCLUSIVELY PRESUMED PAID
							$61.29	90					$7.08	42	$68.38	32	Unknown		Total	286	27	

I, Fred Osborn, Superintendent of Streets of the City of San Diego, State of California, do hereby certify that all charges herein stated are correct and that the computations and calculations of this Assessment are correct

Fred Osborn

Superintendent of Streets of the City of San Diego.

Done at said City of San Diego, this 3d day of April 1896.

Fred Osborn

Street Superintendent of the City of San Diego.

Recorded, April 3d 1896.

Fred Osborn

Street Superintendent of the City of San Diego.

OWNERS.	ASSESSED UPON						Frontage Assessment		Termination Assessment		Opposite Termination Assessment		Crossing Assessment		Total Assessment		Demands Made Upon	Assessment Numbers	Date of Demand,	Assessment Due and Unpaid		SUBSEQUENT PAYMENTS
	Assessment Number	Block	Tract or Subdivision	Lot	Front Feet	Feet on Cros'ng	Dollars	Cts.	Dollars	Cts.	Dollars	Cts.	Dollars	Cts.	Dollars	Cts.	as Owners.		.....18...	Dollars	Cts.	

Certificate of the City Engineer.

I, Edwin M. Capps, City Engineer of the City of San Diego, in the County of San Diego, State of California, do hereby certify that the work of grading the East half of Fourth Street (including the sidewalks thereof), between the South line of Ivy St. and the South line of University Ave., including the streets intersecting the same between between said lines, was performed in accordance with the surveys and the Engineering work done by me and under my direction and that the quantities thereof were correctly given by me to the Superintendent of Streets and that the same is in accord with the grade of said street.

Edwin M Capps
City Engineer

Dated this 3d day of April 1896. of the City of San Diego.
Recorded this 3d day of April 1896. Fred Osburn
Superintendent of Streets of the City of San Diego, Cal

WARRANT.

By Virtue Hereof, I, Fred Osburn, Street Superintendent of the City of San Diego, County of San Diego, and State of California, by virtue of the authority vested in me as said Street Superintendent, do authorize and empower R. F. Smith his agents or assigns, to demand and receive the several assessments upon the assessment and diagram hereto attached, and this shall be his warrant for the same.

San Diego, April 3d A. D. 1896

Fred Osburn
Street Superintendent of City of San Diego.

Countersigned by

Wm H. Carlson
Mayor of City of San Diego.

Recorded April 3d A. D. 1896.

Fred Osburn
Street Superintendent of City of San Diego.

(Affiant's name).

D. C. Collier Jr.

Subscribed and sworn to this 30th day of April A. D. 1896, before me, a Notary Public in and for the County of San Diego, State of California

[SEAL]. David C. Collier
Notary Public.

Filed this 30th day of April A. D. 1896

Fred Osburn
Street Superintendent of the City of San Diego.

Recorded May 4th A. D. 1896

Fred Osburn
Street Superintendent of the City of San Diego.

CERTIFICATE OF RECORD.

I hereby complete and sign the foregoing record, from page 111 to page 117 both inclusive, of the Assessment, Diagram Warrant, Certificate of the City Engineer, Contractor's Return and also in the Book of "Contracts and Bonds," the recorded Contract and Bond, each numbered 275, 276, 277 and 278, all for the work therein described upon East half of Fourth Street, from the South line of Ivy Street, to the South line of University Street.

Office of the Street Superintendent, San Diego, California, this 5th day of May A. D. 1896

Fred Osburn
Street Superintendent, City of San Diego.

In the Matter of Proportional Assessment for the Paving and Curbing of "H" Street between the Centre line of 10½ St. and the East line of 16½ St.

Assessment No.

Pursuant to Statute, I, Fred Osburn, as Street Superintendent of the City of San Diego, in the County of San Diego, and State of California, do hereby assess and apportion, as shown hereinafter and in the diagram attached hereto, upon certain lots, portions of lots, and parcels of land, fronting on "H" Street in said city, from the Centre line of Tenth St. to the East line of Sixteenth St. and on streets intersecting it between said lines, the sum of Ten Thousand eight hundred and nine and 06/100 Dollars ($ 10809.06), to be paid in gold coin to Clark and Henery their agents or assigns, to cover the sum due (including incidental expenses) for the work of Paving said "H" St. from the Centre line of 10½ St. to the East line of 16½ St. and curbing said "H" St. from the East line of 12½ St. to the West line of 16½ St. between said lines, as said work is more particularly specified in my official contract therefor with said Clark and Henery dated the 27th day of November A. D. 1895.

All of said work has been performed and materials furnished complying with the specifications and under my direction and to my satisfaction and acceptance. And because the names of the owners of said assessed property are unknown to me, I herewith write the word "Unknown" opposite the number of the lot and the amount assessed thereon and the number of each lot, portion of a lot, or portion of land assessed. In the whole contract for paving "H" St. from the East line of 16½ St. to the East line of 16½ St. and also curbing said "H" St. from the East line of 12½ St. to the West line of 16½ St.

TOTAL COST OF THE WORK IS $ 16488.16, AS FOLLOWS:

Paving 158,705.7 Square feet @ 9 7/8 ¢	$ 15676.14
Curbing 1402 Linear feet @ 31 ¢	$ 434.62
Contract Cost	$ 16109.76

Incidental Expenses:	
City Engineer's Official Fees	$ 200.00
Printing and Advertising	$ 13.40
Special ~~Sewer~~ Superintendent's Compensation @ $3.00 per day,	$ 165.00
Incidental Expenses	$ 378.40
Contract Cost	$ 16109.76
Total Cost	$ 16488.16

DIVIDED AS FOLLOWS:

	~~Grading in~~ Curbing in Linear Feet.	Frontage Paving in Sq. Ft.	Intersection Paving in Sq. Ft.	~~Curbing~~ Cost Frontage	~~Curbing~~ Cost Intersection	Frontage Paving Cost. Dollars	Cts.	Intersection Paving Cost. Dolls.	Cts.	Incidental Expenses Dollars	Cts.	Total Assessment Dollars	Cents	Number of Front Feet Assessed. Frontage	Terminations	Number of Feet Assessed. Opposite Terminations	Crossing	Rate Per Front Foot Assessed. Dollars	Cents
rontage, ~~exclusive of terminations~~		105502				10418	32			234	25	10652	57	4400					7.42104
~~mination of~~ Curbing	1402			362.885	71.735					26	00	460	62	1170.6			731.4		32855
rossing on 7½ St.			5108.844					504	50	11	34	515	84				1000		51584
" " 8½ "			5108.844					504	50	11	34	515	84				1000		51584
" " 9½ "			5108.844					504	50	11	34	515	84				1000		51584
" " 10½ "			5108.844					504	50	11	34	515	84				1000		51584
" " 11½ "			5108.844					504	50	11	34	515	84				1000		51584
" " 12½ "			5669.844					559	89	12	58	572	47				1000		57247
" " 13½ "			5667.844					559	89	12	58	572	47				1000		57247
ossing on 14½ "			5669.844					559	89	12	58	572	47				1200		47706
" 15½ "			5108.844					504	50	11	34	515	84				1189.83		43354
" 16½ "			5571.110					550	15	12	37	562	52				1006.62		55882
Totals,	1402	105502	53233.706	362.885	71.735	10418	32	5286	82	378	40	16488	16						

MARGIN.

CONTRACTOR'S RETURN.

STATE OF CALIFORNIA,
COUNTY OF SAN DIEGO, } ss.
CITY OF SAN DIEGO,

George Shaw being duly sworn, says that he is the Agent of Clark and Henery the contractors named in annexed Assessment, Diagram and Warrant; that said assessment for the total cost of certain street work upon "H" Street from the Centre line of Tenth Street and the East line of 16½ Street in said city, as more fully described therein and in the contract for said work with said Clark and Henery made by the Superintendent of Streets in said city, dated the 27½ day of November A. D. 1895, levied as therein described upon certain lots, portions of lots, or parcels of land, and the unknown owners thereof for the sum of Ten Thousand eight hundred and Nine 06/100 Dollars ($ 10809.06) payable in gold coin to Clark and Henery their agents or assigns, was made, recorded and delivered by said Superintendent on the 16½ day of March A. D. 1896, to affiant in behalf of said contractor; that there were attached to the same and delivered to the same in the same behalf, at the same time, by said Superintendent, his Diagram thereto attached, and a warrant in favor of Clark & Henery for collecting said assessment, upon which warrant this return is endorsed; that in the case of all assessments therein described, but not included in the following table, affiant has, since the date last aforesaid, in the manner hereinafter described and in behalf of said contractor, made demand upon and received full payment from the owners of each and all such assessed lots and lands; and that besides all personal demands, affiant did, wherever the name of the owner of the lot is stated as "unknown," on the assessment on the . . . 19½ . . . day of March . . A. D. 1896, within thirty days from the date of said warrant, and between the hours of 9 A. M. and 4 P. M., in behalf of said contractor, enter upon each of the corresponding lots, portions of lots and parcels of land assessed, and with said certificate, assessment, diagram and warrant, and in a loud, audible voice, publicly make separate demands for the payment of each of said assessments from the unknown owners thereof, upon each lot, portion of lot, or parcel of land, for each of its own assessments as specified in said assessment; and that wherever he found a building, tenant or occupant upon any of said premises, besides the public demand as aforesaid, he, at the same time, in the same behalf, presenting and exhibiting said certificate, assessment, diagram and warrant, in each instance, demanded from each tenant, or occupant for the unknown owners separately the payment of each of said assessments upon said premises; and in the following table he states the name of such demandee, as "tenant," or "occupant," with the word "unknown;" but that, notwithstanding said demands, the following totals of said assessed sums, each separately demanded, and also the total, remain unpaid, to-wit:

The Proportional Assessment of the foregoing totals is DIVIDED AS FOLLOWS:

DESCRIPTION	~~Grading in~~ Curbing Cost. Frontage Dollars	Cents	Intersection Dollars	Cents	GRADING COST Dollars	Cents	Frontage Paving Cost Dollars	Cents	Intersection Paving Cost Dollars	Cents	INCIDENTAL EXPENSES Dollars	Cents	TOTAL ASSESSMENTS Dollars	Cents	NUMBER OF FRONT FEET ASSESSED Frontage	Terminations	NUMBER OF FEET ASSESSED Opposite Terminations	Crossing	RATE PER FRONT FOOT ASSESSED Dollars	Cents	SUBSEQUENT PAYMENTS.
Frontage, ~~exclusive of termination~~ on "H" St. between the Centre line of 10½ St. to the East line of 16½ St.							6629	84			149	07	6778	91	7800				7.42	104	
½ Crossing on 10½ St.									252	75	5	67	257	97				500	5	1584	
Crossing on 11½ "									504	50	11	34	515	84				1000	5	1584	
" " 12½ "									559	89	12	58	572	47				1000	5	7247	
" " 13½ "									559	89	12	58	572	47				1000	5	7247	
" " 14½ "									559	89	12	58	572	47				1200	4	7706	
" " 15½ "									504	50	11	34	515	84				1189.83	4	3354	
" " 16½ "									550	15	12	37	562	52				1006.62	5	5882	
Curbing Lot A. Bl. 103 Horton's Add.			31	00							1	85	32	85	100				32	855	
" L " 103 " "			31	00							1	85	32	85	100				32	855	
" A " 104 " "			31	00							1	85	32	85	100				32	855	
" A " 174 " "			31	00							1	85	32	85	100				32	855	
" G " 175 " "			31	55							1	88	33	44	101.8				32	855	
" F " 79 " "			31	00							1	88	32	85	100				32	855	
" G " 79 " "			31	00							1	88	32	85	100				32	855	
" 7 " 1 Sherman's Add.			31	00							1	88	32	85	100				32	855	
" 6 " 2 " "			31	00							1	88	32	85	100				32	855	
" 12 " 17 " "			31	00							1	88	32	85	100				32	855	
" 4 " 18 " "			15	50								92	16	42	50				32	855	
" 3 " 18 " "			15	50								92	16	42	50				32	855	
" 2 " 18 " "			11	47								68	12	15	37				32	855	
" 1 " 18 " "			9	85								58	10	44	31.8				32	855	
Return S.W. Cor. 13½ St					7	97						47	8	44				250	03	379	
" S.E " " "					7	97						47	8	44				250	03	379	
" N.E " " "					7	97						47	8	44				250	03	379	
" N.W. " 14½ "					7	97						47	8	44				250	03	379	
" N.E " " "					7	97						47	8	44				350	02	4137	
" S.E. " " "					7	97						47	8	44				350	02	4137	
" N.W " 15½ "					7	97						46	8	44				346.52	02	4377	
" S.W " 15½ "					7	97						46	8	44				340	02	4845	
" N.E " " "					7	97						46	8	44				753.31	03	3346	
		#362	885	#71	735		#6629	84	#3491	07	#253	58	#10809	06							

Assessed and Apportioned as follows upon

OWNERS.		ASSESSED UPON						Frontage Assessment		Termination Assessment		Opposite Termination Assessment		Crossing Assessment		Total Assessment		Demands Made Upon	Assessment Numbers	Date of Demand,	Assessment Due and Unpaid		SUBSEQUENT PAYMENTS
		Assessment Number	Block	Tract or Subdivision	Lot	Front Feet	Feet on Cros'ng	Dollars	Cts.	Dollars	Cts.	Dollars	Cts.	Dollars	Cts.	Dollars	Cts.	as Owners.		..... 18..	Dollars	Cts.	
Unknown	Paving	50	101	Horton's Add.	C		50							25	79 20	25	79 20	Unknown	50	March 19th 1896	25	79	Paid april 20/96
Unknown	"	51	101	" "	B		50							25	79 20	25	79 20	Unknown	51	March 19th 1896	25	79	May 11th 96. Paid
Unknown	"	52	101	" "	A	100	150	742	10 40					77	37 60	319	48 00	Unknown	52	March 19th 1896	319	48	Pd Mch 26/96
Unknown	"	53	82	" "	F	100	150	742	10 40					77	37 60	319	48	Unknown	53	March 19th 1896	319	48	Paid 2/11/97 Shaw.
Unknown	"	54	82	" "	E		50							25	79 20	25	79 20	Unknown	54	March 19th 1896	25	79	Paid 2/11/97 "
Unknown	"	55	82	" "	D		50							25	79 20	25	79 20	Unknown	55	March 19th 1896	25	79	Paid 2/5/96
Unknown	"	56	82	" "	J		50							25	79 20	25	79 20						Paid in full.
Unknown	"	57	82	" "	H		50							25	79 20	25	79 20	Unknown	57	March 19th 1896	25	79	Paid Mch. 20. 96
Unknown	"	58	82	" "	G	100	150	742	10 40					77	37 60	319	48	Unknown	58	March 19th 1896	319	48	Pd Mch 28/96
Unknown	"	59	101	" "	L	100	150	742	10 40					77	37 60	319	48	Unknown	59	March 19th 1896	319	48	Paid 2/12/97.
Unknown	"	60	101	" "	K		50							25	79 20	25	79 20	Unknown	60	March 19th 1896	25	79	Paid 2/12/97
Unknown	"	61	101	" "	J		50							25	79 20	25	79 20	Unknown	61	March 19th 1896	25	79	Pd April 7/96
Unknown	"	62	102	" "	C		50							25	79 20	25	79 20	Unknown	62	March 19th 1896	25	79	Paid April 7, 96
Unknown	"	63	102	" " W 1/2	B		50							25	79 20	25	79 20	Unknown	63	March 19th 1896	25	79	Pd Mch 28/96
Unknown	"	64	102	" " W 1/2	A	50	100	121	05 20					51	58 40	172	63 60	Unknown	64	March 19th 1896	172	63	Pd Mch 28/96
Unknown	"	65	102	" " E 1/2	A	50	50	121	05 20					25	79 20	146	84 40	Unknown	65	March 19th 1896	146	84	Pd April 23rd 96
Unknown	"	66	81	" "	F	100	150	742	10 40					77	37 60	319	48	Unknown	66	March 19th 1896	319	48	Pd July 10/96
Unknown	"	67	81	" "	E		50							25	79 20	25	79 20	Unknown	67	March 19th 1896	25	79	Pd July 10/96
Unknown	"	68	81	" "	D		50							25	79 20	25	79 20	Unknown	68	March 19th 1896	25	79	Pd July 10/96
Unknown	"	69	81	" "	J		50							28	62 35	28	62 35	Unknown	69	March 19th 1896	28	62	Pd July 10/96
Unknown	"	70	81	" "	H		50							28	62 35	28	62 35	Unknown	70	March 19th 1896	28	62	Pd July 10/96
Unknown	"	71	81	" "	G	100	150	742	10 40					85	87 05	327	97 45	Unknown	71	March 19th 1896	327	97	Pd July 10/96
Unknown	"	72	102	" "	L	100	150	742	10 40					85	87 05	327	97 45	Unknown	72	March 19th 1896	327	97	Paid April 18/96
Unknown	"	73	102	" "	K		50							28	62 35	28	62 35	Unknown	73	March 19th 1896	28	62	Paid April 18/96
Unknown	"	74	102	" "	J		50							28	62 35	28	62 35	Unknown	74	March 19th 1896	28	62	Paid Mch. 24'96
Unknown	"	75	103	" "	C		50							28	62 35	28	62 35	Unknown	75	March 19th 1896	28	62	Paid Mch. 20 '96
Unknown	"	76	103	" "	B		50							28	62 35	28	62 35	Unknown	76	March 19th 1896	28	62	Paid July 15th 96
Unknown	"	77	103	" "	A	100	150	742	10 40					85	87 05	327	97 45						Paid in full.
Unknown	Curbing	77	103	" "	A	100		32	85 50							32	85 50	Unknown	77	March 19th 1896	360	83	Pd. June 17th 96
Unknown	Paving	78	80	" "	F	100	150	742	10 40					85	87 05	327	97 45	Unknown	78	March 19th 1896	327	97	Pd apr 4/96
Unknown	"	79	80	" "	E		50							28	62 35	28	62 35	Unknown	79	March 19th 1896	28	62	Pd apr 4/96.
Unknown	"	80	80	" "	D		50							28	62 35	28	62 35	Unknown	80	March 19th 1896	28	62	Pd in full 3/3/98 Cttee.
Unknown	"	81	80	" "	J		50							28	62 35	28	62 35	Unknown	81	March 19th 1896	28	62	Pd apr 1. 96
Unknown	"	82	80	" "	H		50							28	62 35	28	62 35	Unknown	82	March 19th 1896	28	62	Pd apr 4/96
Unknown	"	83	80	" "	G	100	150	742	10 40					85	87 05	327	97 45	Unknown	83	March 19th 1896	327	97	Pd apr 4/96.
Unknown	"	84	103	" "	L	100	150	742	10 40					85	87 05	327	97 45						Paid in full.
Unknown	Curbing	84	103	" "	L	100	150	32	85 50					5	06 82	37	92 32	Unknown	84	March 19th 1896	365	89	Paid 2/11/97 Shaw
Unknown	Paving	85	103	" "	K		50							28	62 35	28	62 35						Paid in full.
Unknown	Curbing	85	103	" "	K		50							1	68 94	1	68 94	Unknown	85	March 19th 1896	30	31	Paid 2/11/97 Shaw
Unknown	Paving	86	103	" "	J		50							28	62 35	28	62 35						Paid in full.
Unknown	Curbing	86	103	" "	J		50							1	68 94	1	68 94	Unknown	86	March 19th 1896	30	31	Paid 2/11/97 Shaw
Unknown	Paving	87	104	" "	C		50							28	62 35	28	62 35						Paid in full.
Unknown	Curbing	87	104	" "	C		50							1	68 94	1	68 94						Paid in full.
Unknown	Paving	88	104	" "	B		50							28	62 35	28	62 35						Paid in full.
Unknown	Curbing	88	104	" "	B		50							1	68 94	1	68 94	Unknown	88	March 19th 1896	30	31	Paid 2/13/97
Unknown	Paving	89	104	" "	A	100	150	742	10 40					85	87 05	327	97 45						Paid in full.
Unknown	Curbing	89	104	" "	A	100	150	32	85 50					5	06 82	37	92 32	Unknown	89	March 19th 1896	365	89	Paid 2/13/97
Unknown	Paving	90	79	" "	F	100	150	742	10 40					85	87 05	327	97 45						Paid in full
Unknown	Curbing	90	79	" "	F	100	150	32	85 50					5	06 82	37	92 32	Unknown	90	March 19th 1896	365	89	Pd Mch 26/9
Unknown	Paving	91	79	" "	E		50							28	62 35	28	62 35						Paid in full.
Unknown	Curbing	91	79	" "	E		50							1	68 94	1	68 94	Unknown	91	March 19th 1896	30	31	Pd Mch 26/
Unknown	Paving	92	79	" "	D		50							28	62 35	28	62 35						Paid in full
Unknown	Curbing	92	79	" "	D		50							1	68 94	1	68 94						Paid in full.

OWNERS		ASSESSED UPON						Frontage Assessment		Termination Assessment		Opposite Termination Assessment		Crossing Assessment		Total Assessment		Demands Made Upon	Assessment Numbers	Date of Demaud,	Assessment Due and Unpaid		SUBSEQUENT PAYMENTS.
		Assessment Number	Block	Tract or Subdivision	Lot	Front Feet	Feet on Cros'ng	Dollars	Cts.	Dollars	Cts.	Dollars	Cts.	Dollars	Cts.	Dollars	Cts.	as Owners.		.....18.....	Dollars	Cts.	
Unknown	Paving	93	79	Norton's Add.	J		50							73	85 30	73	85 30						Paid in full.
Unknown	Curbing	93	79	" "	J		50							1	68 94	1	68 94						Paid in full.
Unknown	Paving	94	79	" "	H		50							73	85 30	73	85 30						Paid in full.
Unknown	Curbing	94	79	" "	H		50							1	68 94	1	68 94						Paid in full.
Unknown	Paving	95	79	" "	G	100	150	242	10 40					71	55 90	313	66 30						Paid in full.
Unknown	Curbing	95	79	" "	G	100	150	37	88 50					5	06 82	37	92 32						Paid in full.
Unknown	Paving	96	104	" " W.1/2	L	50	50	121	05 30					73	85 30	144	90 60	Unknown	96	March 19th 1896	144	90	Paid May 13/97 order Clerk & Henry
Unknown	"	97	104	" " E.1/2	L	50	100	121	05 30					47	70 60	168	75 80	Unknown	97	March 19th 1896	168	75	Paid June 28-96
Unknown	"	98	104	" " E.1/2	K		50							73	85 30	73	85 30	Unknown	98	March 19th 1896	73	85	Paid June 28-96
Unknown	"	99	104	" "	J		50							73	85 30	73	85 30	Unknown	99	March 19th 1896	73	85	Mch 21st 1896 Paid
Unknown	"	100	174	" "	C		50							73	85 30	73	85 30						Paid in full.
Unknown	Curbing	100	174	" "	C		50							1	20 69	1	20 69	Unknown	100	March 19th 1896	25	05	Paid April 1st 96
Unknown	Paving	101	174	" "	B		50							73	85 30	73	85 30						Paid in full.
Unknown	Curbing	101	174	" "	B		50							1	20 69	1	20 69	Unknown	101	March 19th 1896	25	05	Paid July 13th 96
Unknown	Paving	102	174	" "	A	100	150	242	10 40					71	55 90	313	66 30						Paid in full.
Unknown	Curbing	102	174	" "	A	100	150	32	85 50					3	62 04	36	47 54	Unknown	102	March 19th 1896	350	13	Paid July 13th 96
Unknown	Paving	103	174	" " W.1/2	L	50	50	121	05 30					73	85 30	144	90 50						Paid in full.
Unknown	Curbing	103	174	" " W.1/2	L		50							1	20 69	1	20 69	Unknown	103	March 19th 1896	146	11	Paid 2/6/97 Chas.
Unknown	Paving	104	174	" " E.1/2	L	50	50	121	05 30					73	85 30	144	90 50						Paid in full.
Unknown	Curbing	104	174	" " E.1/2	L		50							1	20 69	1	20 69						Paid in full.
Unknown	Paving	105	175	" " E.25ft.	G	25	25	60	52 50					11	92 50	72	45 00						Paid in full.
Unknown	Curbing	105	175	" " E.25ft.	G	26.8	25	8	80 20						60 34	9	40 54	Unknown	105	March 19th 1896	81	85	Paid Apl. 13 96
Unknown	Paving	106	175	" " W.75ft.	G	75	75	181	57 70					59	63 20	241	20 90						Paid in full.
Unknown	Curbing	106	175	" " W.75ft.	G	75	75	24	64 10					1	81 03	26	45 13						Paid in full.
Unknown	Paving	107	175	" " E.1/2	F	50	50	121	05 30					73	85 30	144	90 50						Paid in full.
Unknown	Curbing	107	175	" " E.1/2	F		50							1	20 69	1	20 69	Unknown	107	March 19th 1896	146	11	Paid March 23rd 1896
Unknown	Paving	108	175	" " W.1/2	F	50	100	121	05 30					73	85 30	144	90 50						CONCLUSIVELY PRESUMED PAID
Unknown	Curbing	108	175	" " W.1/2	F		100							2	41 37	2	41 37	Unknown	108	March 19th 1896	147	31	Pd. Nov 11/96 CONCLUSIVELY PRESUMED PAID
Unknown	Paving	109	175	" " W.1/2	E		50							73	85 30	73	85 30						Clerk & Henry by C. S. Hardman
Unknown	Curbing	109	175	" " W.1/2	E		50							1	20 69	1	20 69	Unknown	109	March 19th 1896	25	05	Pd Nov 11/96
Unknown	Paving	110	175	" "	D		50							73	85 30	73	85 30						Paid in full.
Unknown	Curbing	110	175	" "	D		50							1	20 68	1	20 68	Unknown	110	March 19th 1896	25	05	Paid May 9th 1896
Unknown	Paving	111	18	Sherman's Add.	1	50	50	121	05 30					21	67 70	142	72 90						
Unknown	Curbing	111	18	" "	1	31.8	50	10	44 60					1	74 22	11	68 82	Unknown	111	March 19th 1896	154	41	Pd in full 2/25/98. C.W.K.D.
Unknown	Paving	112	18	" "	2	50	50	121	05 30					21	67 70	142	72 90						
Unknown	Curbing	112	18	" "	2	37	50	17	15 60					1	74 22	13	39 82	Unknown	112	March 19th 1896	156	17	Pd in full 2/25/98. C.W.K.D.
Unknown	Paving	113	18	" "	3	50	50	121	05 30					21	67 70	142	72 90						
Unknown	Curbing	113	18	" "	3	50	50	16	42 70					1	74 22	17	66 92	Unknown	113	March 19th 1896	160	39	Pd in full 2/25/98. C.W.K.D.
Unknown	Paving	114	18	" "	4	50	130	121	05 30					56	36 06	177	41 25						
Unknown	Curbing	114	18	" "	4	50	130	16	42 80					3	22 94	19	65 74	Unknown	114	March 19th 1896	197	06	Pd in full 2/25/98 C.W.K.D.
Unknown	Paving	115	18	" "	5		60							26	01 15	26	01 15						
Unknown	Curbing	115	18	" "	5		60							1	49 10	1	49 10	Unknown	115	March 19th 1896	27	50	Pd in full 2/25/98 C.W.K.D.
Unknown	Paving	116	1	" "	6	100	100	242	10 40					43	38 40	285	45 80						Paid in full.
Unknown	Curbing	116	1	" "	6		100							2	43 77	2	43 77	Unknown	116	March 19th 1896	287	89	Paid July 8th 96.
Unknown	Paving	117	1	" "	7	100	150	242	10 40					65	03 20	307	13 60						Paid in full.
Unknown	Curbing	117	1	" "	7	100	150	32	85 50					3	65 45	36	57 15	Unknown	117	March 19th 1896	343	64	Paid April 24/96
Unknown	Paving	118	1	" "	8		50							21	67 70	21	67 70						Paid in full.
Unknown	Curbing	118	1	" "	8		50							1	21 88	1	21 88	Unknown	118	March 19th 1896	27	89	Paid April 24/96.
Unknown	Paving	119	1	" "	9		33							14	30 65	14	30 65						Paid in full.
Unknown	Curbing	119	1	" "	9		33								80 45		80 45	Unknown	119	March 19th 1896	15	11	Paid April 24/96
Unknown	Paving	120	17	Culverwell's Add	5		20,31							8	80 55	8	80 55						Paid in full.
Unknown	Curbing	120	17	" "	5		20,31								67 74		67 74	Unknown	120	March 19th 1896	9	48	Paid 5/4/96

OWNERS		ASSESSED UPON						Frontage Assessment		Termination Assessment		Opposite Termination Assessment		Crossing Assessment		Total Assessment		Demands Made Upon	Assessment Numbers	Date of Demaud,	Assessment Due and Unpaid		SUBSEQUENT PAY
		Assessment Number	Block	Tract or Subdivision	Lot	Front Feet	Feet on Cros'ng	Dollars	Cts.	Dollars	Cts.	Dollars	Cts.	Dollars	Cts.	Dollars	Cts.	as Owners.		....., 18....	Dollars	Cts.	
Unknown	Paving	121	r	Sherman's Add.	4		33							14	30[65]	14	30[65]						Paid in full.
Unknown	Curbing	121	r	" "	4		33							1	10[04]	1	10[04]	Unknown	121	March 19th 1896	15	40	Paid 3/24/96
Unknown	Paving	122	r	" " N. 1/2	5		50							21	67[70]	21	67[70]						Paid in full.
Unknown	Curbing	122	r	" " N. 1/2	5		50							1	66[73]	1	66[73]	Unknown	122	March 19th 1896	73	34	Paid 3/26/96
Unknown	Paving	123	r	" " N. 1/2	6	50	100	121	05[70]					43	35[40]	164	40[60]						Paid in full.
Unknown	Curbing	123	r	" " N. 1/2	6	50	100	16	42[80]					3	33[46]	19	76[26]	Unknown	123	March 19th 1896	184	16	Paid 3/26/96
Unknown	Paving	124	r	" " E. 1/2	6	50	50	121	05[70]					21	67[70]	142	72[90]						Paid in full.
Unknown	Curbing	124	r	" " E. 1/2	6	50	50	16	42[70]					1	66[73]	18	09[43]	Unknown	124	March 19th 1896	160	82	Paid 9/9/97 Shaw
Unknown	Paving	125	17	" "	1	100	150	242	10[40]					65	03[25]	307	13[60]	Unknown	125	March 19th 1896	307	13	Pd March 23/96
Unknown	"	126	17	" "	2		50							21	67[70]	21	67[70]	Unknown	126	March 19th 1896	21	67	Pd March 23/96
Unknown	"	127	17	" "	3		50							21	67[70]	21	67[70]	Unknown	127	March 19th 1896	21	67	Paid 3/24/96
Unknown	"	128	17	" "	10		50							27	94	27	94	Unknown	128	March 19th 1896	27	94	Paid 3/11/97 Shaw
Unknown	"	129	17	" "	11		50							27	94	27	94	Unknown	129	March 19th 1896	27	94	Paid 3/11/97 "
Unknown	"	130	17	" "	12	100	150	242	10[40]					83	82[50]	325	92[90]						Paid in full.
Unknown	Curbing	130	17	" "	12	100		32	85[50]							32	85[50]	Unknown	130	March 19th 1896	358	78	Paid 3/11/97 Shaw
Unknown	Paving	131	r	" "	7	100	150	242	10[40]					83	82[50]	325	92[90]	Unknown	131	March 19th 1896	325	92	Paid 3/11/97 "
Unknown	"	132	r	" "	8		50							27	94	27	94	Unknown	132	March 19th 1896	27	94	Paid 3/11/97 "
Unknown	"	133	r	" "	9		33							18	44	18	44	Unknown	133	March 19th 1896	18	44	Paid Mar. 23/96
Unknown	"	134	17	Culverwell's Add.	4		20.31							11	35	11	35	Unknown	134	March 19th 1896	11	35	Paid Mar. 23/96
Unknown	"	135	18	" "	5		20.31							11	35	11	35	Unknown	135	March 19th 1896	11	35	Pd March 27/96
Unknown	"	136	3	Sherman's Add.	4		30							16	76	16	76	Unknown	136	March 19th 1896	16	76	CONCLUSIVELY PRESUMED PAID
Unknown	"	136½	3	" "	4		3							1	68	1	68	Unknown	136½	March 19th 1896	1	68	Pd March 27/96
Unknown	"	137	3	" "	5		50							27	94	27	94	Unknown	137	March 19th 1896	27	94	Pd May 5th 96
Unknown	"	138	3	" "	6		150							83	82[50]	83	82[50]	Unknown	138	March 19th 1896	83	82	Pd May 5th 96
Unknown	"	139	16	" "	1		150							83	82[50]	83	82[50]	Unknown	139	March 19th 1896	83	82	Pd Nov 23/96 By C.E. Horsfall order
Unknown	"	140	16	" "	2		50							27	94	27	94	Unknown	140	March 19th 1896	27	94	Pd March 31/96
Unknown	"	141	16	" "	3		50							27	94	27	94	Unknown	141	March 19th 1896	27	94	Pd March 31/96
Unknown	"	142	16	Unnumbered lot fronting on 15th St. South of the Alley in Bl. 16 Culverwell's Add.			1352							5	86[15]	5	86[15]						Paid in full.
Unknown	Curbing	142	16	Unnumbered lot fronting on 15th St. South of the Alley in Bl. 16 Culverwell's Add.			1352							3	95	3	95	Unknown	142	March 19th 1896	6	19	Pd Aug 8/96
								$1163	505					$3645	555	$10809	06						Paid in full. Paid in full. Paid in full. Paid in full.

I Fred Osburn, Superintendent of Streets of the City of San Diego, State of California, do hereby certify that all charges herein stated are correct and that the computations and calculations of this Assessment are correct.

Fred Osburn
Superintendent of Streets
of the City of San Diego, Cal.

Done at said City of San Diego this 16th day of March 1896.

Fred Osburn
Street Superintendent of the City of San Diego.

Recorded March 16th 1896.

Fred Osburn
Street Superintendent of the City of San Diego.

122

PROPORTIONAL. DIAGRAM.

EXHIBITING "H" STREET AND ITS INTERSECTING STREETS FROM THE EAST LINE OF "6TH" STREET TO THE EAST LINE OF "16TH" STREET, AND MORE PARTICULARLY THAT PORTION OF SAID "H" STREET FROM THE CENTER LINE OF 10TH STREET, TO THE EAST LINE OF 16TH STREET, IN THE CITY OF SAN DIEGO, ON WHICH WORK HAS BEEN DONE UNDER MY OFFICIAL CONTRACT AS STREET SUPERINTENDENT OF SAID CITY, WITH CLARK AND HENERY DATED THE 27TH DAY OF NOVEMBER A.D.1895. FOR THE PAVING AND CURBING OF SAID "H" STREET AS IS MORE PARTICULARLY DESCRIBED IN SAID CONTRACT, SHOWING THE RELATIVE LOCATION OF EACH DISTINCT LOT PORTION OF LOT OR PARCEL OF LAND TO THE WORK DONE; NUMBERED IN RED INK TO CORRESPOND WITH THE ASSESSMENT NUMBERS IN THE ASSESSMENT; AND SHOWING THE NUMBER OF FEET FRONTING ASSESSED FOR SAID WORK CONTRACTED FOR AND PERFORMED. HEREIN "No" IS USED AS THE CONTRACTION OF THE WORD "NUMBER". THE MARKS ' AND " MEAN RESPECTIVELY "FEET" AND "INCHES". FIGURES IN RED INK NEXT TO PROPERTY LINES SHOW EACH THE LENGTH OF SAID LINE IN FEET.

122

P

N

W E

S.

DIVISION LINE BETWEEN HORTON, SHERMAN AND CALVERWELL ADDITIONS.

DIVISION LINE BETWEEN CALVERWELL AND SHERMAN ADDITIONS.

H ST. — SAN DIEGO ELECTRIC RY. CO. — ST.

6TH 7TH 8TH 9TH 10TH 11TH 12TH 13TH 14TH 15TH 16TH

86 85 84 83 82 81

97 98 99 100 101 102

103 104 174 18 17 16

80 79 175 16 17 18

AT SAID CITY OF SAN DIEGO THIS 16th DAY OF March A.D.1896.

Fred Osburn STREET SUPERINTENDENT OF CITY OF SAN DIEGO.

RECORDED March 16th A.D.1896.

Fred Osburn STREET SUPERINTENDENT OF CITY OF SAN DIEGO.

A.F. CROWELL DEL.

OWNERS.	ASSESSED UPON						Frontage Assessment		Termination Assessment		Opposite Termination Assessment		Crossing Assessment		Total Assessment		Demands Made Upon	Assessment Numbers	Date of Demand,	Assessment Due and Unpaid		SUBSEQUENT PAYMENTS.
	Assessment Number	Block	Tract or Subdivision	Lot	Front Feet	Feet on Cros'ng	Dollars	Cts.	Dollars	Cts.	Dollars	Cts.	Dollars	Cts.	Dollars	Cts.	as Owners.		.....18...	Dollars	Cts.	

Certificate —of the— City Engineer

I, Edwin M. Capps, City Engineer of the City of San Diego, in the County of San Diego, State of California, do hereby certify, that the work of paving that portion of "H" Street between the Centre line of Tenth Street and the East line of Sixteenth Street and the curbing of said "H" Street between the East line of Twelfth St. and the West line of Sixteenth St. was performed in accordance with the surveys and the Engineering work done by me and under my direction and that the quantities thereof were correctly given by me to the Superintendent of Streets and said work is in accord with the official grade of said Street.

Edwin M. Capps
City Engineer
of the City of San Diego, Cal.

Dated this 16th day of March 1896.

Recorded this 16th day of March 1896
Fred Osborn
Superintendent of Streets
of the City of San Diego, Cal.

OWNERS.	ASSESSED UPON						Frontage Assessment		Termination Assessment		Opposite Termination Assessment		Crossing Assessment		Total Assessment		Demands Made Upon	Assessment Numbers	Date of Demand,	Assessment Due and Unpaid		SUBSEQUENT PAYM'N
	Assessment Number	Block	Tract or Subdivision	Lot	Front Feet	Feet on Cros'ng	Dollars	Cts.	Dollars	Cts.	Dollars	Cts.	Dollars	Cts.	Dollars	Cts.	as Owners.		.....18...	Dollars	Cts.	

In the Matter of Grading Fourth Street from the South line of Ivy St. to the North line of Palm St. on the West side of the Centre line of said Fourth St.

Assessment No.

Pursuant to Statute, I, Fred Osburn as Street Superintendent of the City of San Diego, in the County of San Diego, and State of California, do hereby assess and apportion, as shown hereinafter and in the diagram attached hereto, upon certain lots, portions of lots, and parcels of land, fronting on Fourth Street in said city, from the South line of Ivy Street to the North line of Palm Street and on streets intersecting it between said lines the sum of Thirty two hundred and seventy five 43/100 Dollars ($3275 43/100), to be paid in gold coin to R. F. Smith his agents or assigns, to cover the sum due (including incidental expenses) for the work of grading on the West side of the Centre line of said Fourth St. and including the sidewalks thereof between said lines, as said work is more particularly specified in my official contract therefor with said R. F. Smith dated the 19th day of November A. D. 1895

All of said work has been performed and materials furnished complying with the specifications and under my direction and to my satisfaction and acceptance. And because the names of the owners of said assessed property are unknown to me, I herewith write the word "Unknown" opposite the number of the lot and the amount assessed thereon and the number of each lot, portion of a lot, or portion of land assessed.

TOTAL COST OF THE WORK IS $3275 43/100, AS FOLLOWS:

5137.6 Cu. Yds Cut @ 28¢	$ 1438.53
Excess	
29095 Cu. Yds Fill @ 28¢	$ 814.66
Overhaul	$ 960 69
Contract Cost	$ 3213.88

Incidental Expenses:

City Engineer's Official Fees	$ 50.00
Printing and Advertising	$ 11.55
Special Sewer Superintendent's Compensation @ $ per day,	$
Incidental Expenses	$ 61 55
Contract Cost	$ 3213.88
Total Cost	$ 3275.43

DIVIDED AS FOLLOWS:

	Grading in Cubic yds.	Grading Cost Dollars	Cts.	Overhaul Dollars	Cts.	Dolls.	Cts.	Incidental Expenses Dollars	Cts.	Total Assessment Dollars	Cents	Number of Front Feet Assessed. Frontage	Termina-tions	Number of Feet Assessed. Opposite Termina-tions	Crossing	Rate Per Front Foot Assessed. Dollars	Cents
ontage, exclusive Terminations,	7198.	$2015	44	$960	69			$48	60	$3024	73	2100					1 44035
Intersection of Ivy St.	23.8	6	66					1	85	8	51				500		01702
" " Juniper "								1	85	1	85				500		0037
" " Walnut "	162.2	38	14					1	85	39	99				500		07998
" " Maple "	40.	11	20					1	85	13	05				500		0261
" " Nutmeg "	58.4	16	35					1	85	18	20				500		0364
" " Olive "	357.5	100	10					1	85	101	95				500		2039
" " Palm "	233.2	65	30					1	85	67	15				500		1343
Totals,	7863.6	$2253	19	$960	69			$61	55	$3275	43						

OWNERS.	ASSESSED UPON: Assessment Number	Block	Tract or Subdivision	Lot	Front Feet	Feet on Cros'ng	Frontage Assessment Dollars	Cts.	Termination Assessment Dollars	Cts.	Opposite Termination Assessment Dollars	Cts.	Crossing Assessment Dollars	Cts.	Total Assessment Dollars	Cts.

OWNERS.	ASSESSED UPON						Frontage Assessment		Termination Assessment		Opposite Termination Assessment		Crossing Assessment		Total Assessment		Demands Made Upon	Assessment Numbers	Date of Demand,	Assessment Due and Unpaid		SUBSEQUENT PAYMENT
	Assessment Number	Block	Tract or Subdivision	Lot	Front Feet	Feet on Cross'ng	Dollars	Cts.	Dollars	Cts.	Dollars	Cts.	Dollars	Cts.	Dollars	Cts.	as Owners.		18...	Dollars	Cts.	
Unknown	1	331	Hortons Add.	I		50							6	71 50	6	71 50	Unknown	1	Apr. 29-1896	6	71 5	Paid Dec'd
Unknown	2	331	" "	H		50							6	71 50	6	71 50	Unknown	2	Apr. 29-1896	6	71 5	Paid Dec'd
Unknown	3	331	" "	G		150							20	14 50	20	14 50	Unknown	3	Apr. 29-1896	20	14 5	Paid Dec'd
Unknown	4	326	" "	L	50	150	72	01 75					20	14 50	92	16 25	Mrs. Wm. D. Thomas, Decd. Unknown	4	Apr 29-1896	92	16 2	Paid Dec'd
Unknown	5	326	" "	K	50	50	72	01 75					6	71 50	78	73 25	Mrs. Geo. Holmes, Decd. Unknown	5	Apr. 29-1896	78	73 2	Paid Dec'd 1/19/97 D.J. Arnold
Unknown	6	326	" "	J	50	50	72	01 75					6	71 50	78	73 25	Unknown	6	Apr 29-1896	78	73 2	Paid 1/19/97
Unknown	7	326	" "	I	50	50	72	01 75					10	19 50	82	21 25	Unknown	7	Apr-29-1896.	82	21 2	Paid 5/19/96
Unknown	8	326	" "	H	50	50	72	01 75					10	19 50	82	21 25	Unknown	8	Apr-29-1896.	82	21 2	Paid 5/19/96
Unknown	9	326	" "	G	50	150	72	01 75					30	58 50	102	60 25	Unknown	9	Apr-29-1896	102	60 2	Paid 5/19/96
Unknown	10	308	" "	L	50	150	72	01 75					30	58 50	102	60 25	Unknown	10	Apr-29-1896.	102	60 2	Paid 4/20/99
Unknown	11	308	" "	K	50	50	72	01 75					10	19 50	82	21 25	Unknown	11	Apr-29-1896	41	1	Paid 4/20/99
Unknown	12	308	" "	J	50	50	72	01 75					10	19 50	82	21 25	Unknown	12	Apr-29-1896	Paid		Paid
Unknown	13	308	" "	I	50	50	72	01 75					1	82 00	73	83 75	Unknown	13	Apr-29-1896	73	83 7	Paid 6/29/96
Unknown	14	308	" "	H	50	50	72	01 75					1	82 00	73	83 75	Unknown	14	Apr-29-1896.	73	83 7	Paid 6/29/96
Unknown	15	308	" "	G	50	150	72	01 75					5	46 00	77	47 75	Unknown	15	Apr-29-1896	77	47 7	Paid 6/29/96
Unknown	16	303	" "	L	50	150	72	01 75					5	46 00	77	47 75						Paid in full.
Unknown	17	303	" "	K	50	50	72	01 75					1	82 00	73	83 75						Paid in full.
Unknown	18	303	" "	J	50	50	72	01 75					1	82 00	73	83 75						Paid in full.
Unknown	19	303	" "	I	50	50	72	01 75					1	30 50	73	32 25						Paid in full.
Unknown	20	303	" "	H	50	50	72	01 75					1	30 50	73	32 25						Paid in full.
Unknown	21	303	" "	G	50	150	72	01 75					3	91 50	75	93 25						Paid in full.
Unknown	22	285	" "	L	50	150	72	01 75					3	91 50	75	93 25						Paid in full.
Unknown	23	285	" "	K	50	50	72	01 75					1	30 50	73	32 25						Paid in full.
Unknown	24	285	" "	J	50	50	72	01 75					1	30 50	73	32 25						Paid in full.
Unknown	25	285	" "	I	50		72	01 75							72	01 75	Milton Briscombe, Decd. Unknown	25	Apr. 29-1896	72	01 7	Paid Jan 25-97
Unknown	26	285	" "	H	50		72	01 75							72	01 75	Unknown	26	Apr-29-1896.	72	01 7	Paid Jan 25-97
Unknown	27	285	" "	G	50		72	01 75							72	01 75	Unknown	27	Apr-29-1896.	72	01 7	Paid Jan 25-97
Unknown	28	280	" "	L	50		72	01 75							72	01 75	Unknown	28	Apr-29-1896	72	01 7	Paid 1/19/97
Unknown	29	280	" "	K	50		72	01 75							72	01 75	Unknown	29	Apr-29-1896	72	01 7	Paid 1/19/97
Unknown	30	280	" "	J	50		72	01 75							72	01 75	Unknown	30	Apr-29-1896.	72	01 7	Paid 1/19/97
Unknown	31	280	" "	I	50	50	72	01 75					3	99 90	76	01 65	Unknown	31	Apr-29-1896.	76	01 6	Paid 1/19/97
Unknown	32	280	" "	H	50	50	72	01 75					3	99 90	76	01 65	Unknown	32	Apr-29-1896	76	01 6	Paid 1/19/97
Unknown	33	280	" "	G	50	150	72	01 75					11	99 70	84	01 40	Unknown	33	Apr-29-1896	84	01 4	Paid 1/19/97
Unknown	34	263	" "	L	50	150	72	01 75					11	99 70	84	01 40	Unknown	34	Apr-29-1896	84	01 4	Paid 6/10/96
Unknown	35	263	" "	K	50	50	72	01 75					3	99 90	76	01 65	Unknown	35	Apr-29-1896.	76	01 6	Paid 6/10/96
Unknown	36	263	" "	J	50	50	72	01 75					3	99 90	76	01 65	Unknown	36	Apr-29-1896	76	01 6	Paid 6/10/96
Unknown	37	263	" "	I	50	50	72	01 75					1	85 50	72	20 25	Unknown	37	Apr-29-1896	72	20 2	Paid 6/10/96
Unknown	38	263	" "	H	50	50	72	01 75					1	85 50	72	20 25	Unknown	38	Apr 29-1896.	72	20 2	Paid 6/10/96
Unknown	39	263	" "	G	50	150	72	01 75					5	55 50	72	57 25	Unknown	39	Apr-29-1896	72	57 2	Paid 6/10/96
Unknown	40	258	" "	L	50	150	72	01 75					5	55 50	72	57 25	Unknown	40	Apr-29-1896	72	57 2	Paid 9/8/96
Unknown	41	258	" "	K	50	50	72	01 65					1	85 50	72	20 65	Unknown	41	Apr-29-1896	72	20 1	Paid 9/8/96
Unknown	42	258	" "	J	50	50	72	01 65					1	85 50	72	20 65	Unknown	42	Apr-29-1896.	72	20 1	Paid 9/8/96
Unknown	43	258	" "	I	50	50	72	01 65					85	10	72	86 75	Unknown	43	Apr-29-1896	72	86 7	Paid 9/8/96
Unknown	44	258	" "	H	50	50	72	01 65					85	10	72	86 75	Unknown	44	Apr-29-1896	72	86 7	Paid in full
Unknown	45	258	" "	G	50	150	72	01 65					255	30	74	56 95	Mrs. Louise Lorenz, Decd. Unknown	45	Apr 29-1896.	74	56 9	Paid in full
Unknown	46	246	" "	L		150							255	30	255	30			Total	$2477	52	Paid in full.
Unknown	47	246	" "	K		50							85	10	85	10						Paid in full.
Unknown	48	246	" "	J		50							85	10	85	10						Paid in full.
							$3024	73					$2507	0	$3275	43						

DIAGRAM.

EXHIBITING THAT PORTION OF FOURTH STREET IN THE CITY OF SAN DIEGO, FROM THE SOUTH LINE OF IVY STREET TO THE NORTH LINE OF PALM STREET, ON THE WEST SIDE OF THE CENTER LINE OF SAID FOURTH STREET, BETWEEN THE CENTER LINE OF SAID FOURTH STREET, AND THE WEST LINE OF SAID FOURTH STREET, ON WHICH WORK HAS BEEN DONE UNDER MY OFFICIAL CONTRACT AS STREET SUPERINTENDENT OF SAID CITY WITH R.F. SMITH, DATED THE 19th DAY OF NOVEMBER A.D.1895, FOR THE GRADING OF SAID FOURTH STREET AS IS MORE PARTICULARLY DESCRIBED IN SAID CONTRACT. SHOWING THE RELATIVE LOCATION OF EACH DISTINCT LOT PORTION OF LOT OR PARCEL OF LAND TO THE WORK DONE: NUMBERED IN RED INK TO CORRESPOND WITH THE ASSESSMENT NUMBERS IN THE ASSESSMENT, AND SHOWING THE NUMBER OF FEET FRONTING ASSESSED FOR SAID WORK CONTRACTED FOR AND PERFORMED. HEREIN "Nº" IS USED AS THE CONTRACTION OF THE WORD "NUMBER", THE MARKS ' AND " MEAN RESPECTIVELY "FEET" AND "INCHES". FIGURES IN RED INK NEXT TO PROPERTY LINES SHOW EACH THE LENGTH OF SAID LINE IN FEET.

127



AT SAID CITY OF SAN DIEGO THIS 3d DAY OF April A.D. 1896.

Fred Osburn STREET SUPERINTENDENT OF CITY OF SAN DIEGO.

RECORDED April 3d A.D. 1896.

Fred Osburn STREET SUPERINTENDENT OF CITY OF SAN DIEGO.

A.P. CROWELL DEL.

OWNERS.	ASSESSED UPON						Frontage Assessment		Termination Assessment		Opposite Termination Assessment		Crossing Assessment		Total Assessment		Demands Made Upon	Assessment Numbers	Date of Demand,	Assessment Due and Unpaid		SUBSEQUENT PAYMENTS.
	Assessment Number	Block	Tract or Subdivision	Lot	Front Feet	Feet on Cros'ng	Dollars	Cts.	Dollars	Cts.	Dollars	Cts.	Dollars	Cts.	Dollars	Cts.	as Owners.		.....18...	Dollars	Cts.	

I, Fred Osburn, Superintendent of Streets of the City of San Diego, State of California, do hereby certify that all charges herein stated are correct and that the computations and calculations of this assessment are correct.

Fred Osburn
Superintendent of Streets
of the City of San Diego, Calif.

Done at said City of San Diego this 3d day of April 1896.

Fred Osburn
Street Superintendent ~~Streets~~ of the City of San Diego.

Recorded April 3d 1896.

Fred Osburn
Street Superintendent ~~Streets~~ of the City of San Diego.

Know all men by these presents: That R.A. Smith, whose principal place of business is the County of San Diego, and who is the contractor for the grading of Fourth Street from the South line of Ivy Street to the North line of Palm Street on the West side of the Center line of said Fourth Street in the City of San Diego, for a valuable consideration to him in hand paid, receipt whereof is hereby acknowledged, do hereby sell, assign and transfer to L.A. Blochman the foregoing warrant, assessment and diagram and all right to which may accrue to him thereunto, and does hereby authorize and empower said L.A. Blochman, to sue for collect and receipt for all moneys due or hereafter to become due, in his own name and to give full release and satisfaction for claims due under said warrant, assessment and diagram.

In Witness Whereof the said R.A. Smith has set his hand and seal this 4th day of April 1896.

R.A. Smith (Seal)

Filed this 30th day of April 1896.
Fred Osburn
Supt. of Streets
of the City of San Diego, Cal.

Recorded this 5th day of May 1896.
Fred Osburn
Supt. of Streets
of the City of San Diego, Cal.

State of California } ss.
County of San Diego }

On this 4th day of April 1896 before me, David C. Collier, a Notary Public in and for the County of San Diego, State of California, personally appeared R.A. Smith that executed the within instrument and acknowledged to me that he executed the same.

In Witness Whereof, I have hereunto set my hand and affixed my official seal the day and year in this certificate first above written.

(Seal)

David C. Collier
Notary Public.

OWNERS.	ASSESSED UPON						Frontage Assessment		Termination Assessment		Opposite Termination Assessment		Crossing Assessment		Total Assessment		Demands Made Upon	Assessment Numbers	Date of Demand,	Assessment Due and Unpaid		SUBSEQUENT PAYMENT
	Assessment Number	Block	Tract or Subdivision	Lot	Front Feet	Feet on Cros'ng	Dollars	Cts.	Dollars	Cts.	Dollars	Cts.	Dollars	Cts.	Dollars	Cts.	as Owners.		..... 18...	Dollars	Cts.	

Certificate of the City Engineer.

I, Edwin M. Capps, City Engineer of the City of San Diego, in the County of San Diego, State of California, do hereby certify that the work of grading the west half of Fourth Street, (including the sidewalks thereof) between the South line of Ivy Street and the North line of Palm Street including the Streets intersecting the same between said lines, was performed in accordance with the surveys and the Engineering work done by me and under my direction and that the quantities thereof were correctly given by me to the Superintendent of Streets and that the same is in accord with the grade of said Street.

Edwin M. Capps,
City Engineer
of the City of San Diego, Cal.

Dated this 3d day of April 1896.

Recorded this 3d day of April 1896.

Fred Osburn
Superintendent of the Streets
of the City of San Diego, Cal.

WARRANT.

By Virtue Hereof, I, Fred Osburn, Street Superintendent of the City of San Diego, County of San Diego, and State of California, by virtue of the authority vested in me as said Street Superintendent, do authorize and empower R. F. Smith his agents or assigns, to demand and receive the several assessments upon the assessment and diagram hereto attached, and this shall be his warrant for the same.

San Diego, April 3d A. D. 1896

Fred Osburn
Street Superintendent of City of San Diego.

Countersigned by

Wm H. Carlson
Mayor of City of San Diego.

Recorded April 3d A. D. 1896.

Fred Osburn
Street Superintendent of City of San Diego.

(Affiant's name).

D. C. Collier Jr.

Subscribed and sworn to this 30th day of April A. D. 1896 before me, David C. Collier
a Notary Public in and for the County of San Diego State of California

[SEAL].

Notary Public.

Filed this 30th day of April A. D. 1896.

Fred Osburn
Street Superintendent of the City of San Diego.

Recorded May 5th A. D. 1896

Fred Osburn
Street Superintendent of the City of San Diego.

CERTIFICATE OF RECORD.

I hereby complete and sign the foregoing record, from page 125 to page 129 both inclusive, of the Assessment, Diagram Warrant, Certificate of the City Engineer, Contractor's Return and also in the Book of "Contracts and Bonds," the recorded Contract and Bond, each numbered 271-272, 273 and 274, all for the work therein described upon West one half of Fourth Street, from the South line of Ivy Street, to the North line of Palm Street.

Office of the Street Superintendent, San Diego, California, this 5th day of May A. D. 1896

Fred Osburn
Street Superintendent, City of San Diego.

In the Matter of Grading "E" Street from the East line of Sixth St. to to the West line of Fourteenth St.

Assessment No.

Pursuant to Statute, I, Fred Osborn as Street Superintendent of the City of San Diego, in the County of San Diego, and State of California, do hereby assess and apportion, as shown hereinafter and in the diagram attached hereto, upon certain lots, portions of lots, and parcels of land, fronting on "E" Street in said city, from the East line of Sixth St. to the West line of Fourteenth St. and on streets intersecting it between said lines, the sum of Ten Hundred and ninety and 81/100 Dollars ($1090.81/100), to be paid in gold coin to John Engelbret his agents or assigns, to cover the sum due (including incidental expenses) for the work of grading said "E" Street between said lines, as said work is more particularly specified in my official contract therefor with said John Engelbret dated the 6th day of February A. D. 1896.

All of said work has been performed and materials furnished complying with the specifications and under my direction and to my satisfaction and acceptance. And because the names of the owners of said assessed property are unknown to me, I herewith write the word "Unknown" opposite the number of the lot and the amount assessed thereon and the number of each lot, portion of a lot, or portion of land assessed.

TOTAL COST OF THE WORK IS $1090.81/100, AS FOLLOWS:

4022.3 Cubic Yds. Frontage Cut @ 17¢	$ 683.79
	$
126.6 Cubic Yds. Intersection Cut @ 17¢	$ 21.52
	$
Overhaul	$ 249.40
	$
Contract Cost	$ 954.71

Incidental Expenses:	
City Engineer's Official Fees	$ 125.00
Printing and Advertising	$ 11.90
Special Sewer Superintendent's Compensation @ $ ... per day.	$
Incidental Expenses	$ 136.10
Contract Cost	$ 954.71
Total Cost	$ 1090.81

DIVIDED AS FOLLOWS:

	Grading in Cubic Yards Feet.	Grading Cost Dollars	Cts.	Overhaul Dollars	Cts.	Dolls.	Cts.	Incidental Expenses Dollars	Cts.	Total Assessment Dollars	Cents	Number of Front Feet Assessed. Frontage	Terminations	Number of Feet Assessed. Opposite Terminations	Crossing	Rate Per Front Foot Assessed. Dollars	Cents
Frontage, exclusive Terminations, Termination of	4022.3	$683	79	$249	40			$129	60	$1062	79	3200					.332122
Opposite Termination of																	
Crossing on Fourteenth	126.6	21	52					6	50	28	02				1000		.02802
Totals,	4148.9	$705	31	$249	40			$136	10	$1090	81						

OWNERS.	Assessment Number	Block	Tract or Subdivision	Lot	Front Feet	Feet on Cross'ng	Frontage Assessment Dollars	Cts.	Termination Assessment Dollars	Cts.	Opposite Termination Assessment Dollars	Cts.	Crossing Assessment Dollars	Cts.	Total Assessment Dollars	Cts.	Demands Made Upon as Owners.	Assessment Numbers	Date of Demand, ...18..	Assessment Due and Unpaid Dollars	Cts.	SUBSEQUENT PAYMENTS.
Unknown	1	60	Hortons Add	a	100		33	21.22							33	21.22	Unknown	1	May 14th 1896	33	21.22	Pd in full April 11/98
Unknown	2	60	"	L	100		33	21.22							33	21.22						Paid in full.
Unknown	3	45	"	A	100		33	21.22							33	21.22						Paid in full.
Unknown	4	45	"	L.	100		33	21.22							33	21.22						Paid in full.
Unknown	5	59	"	a	100		33	21.22							33	21.22						Paid in full.
Unknown	6	59	"	L	100		33	21.22							33	21.22						Paid in full.
Unknown	7	46	"	A	100		33	21.22							33	21.22	Unknown Mrs. L. H. Hitchcock occupant	7	May 14th 1896	15	—	Paid in full July 20/96
Unknown	8	46	"	L.	100		33	21.22							33	21.22						Paid in full.
Unknown	9	58	"	a	100		33	21.22							33	21.22	Unknown Mrs. Arnhold, occupant	9	May 14th 1896	23	21.22	Paid in full May 9/98 CONCLUSIVELY PRESUMED PAID
Unknown	10	58	"	L	100		33	21.22							33	21.22	Unknown Mrs. Brown, occupant	10	May 14th 1896	33	21.22	
Unknown	11	47	"	A	100		33	21.22							33	21.22	Unknown Mrs. Lyntch, occupant	11	May 14th 1896.	33	21.22	Paid in full July 3/96
Unknown	12	47	"	G	100		33	21.22							33	21.22	Unknown Mrs. Vincent occupant	12	May 14th 1896	33	21.22	Paid in full Aug 3/96
Unknown	13	57	"	a	100		33	21.22							33	21.22						Paid in full.
Unknown	14	57	"	L	100		33	21.22							33	21.22	Unknown	14	May 14th 1896	33	21.22	Paid in full June 9/96
Unknown	15	48	"	A	100		33	21.22							33	21.22						Paid in full.
Unknown	16	48	"	G	100		33	21.22							33	21.22						Paid in full.
Unknown	17	56	"	a	100		33	21.22							33	21.22						Paid in full.
Unknown	18	56	"	L	100		33	21.22							33	21.22						Paid in full.
Unknown	19	49	"	A	100		33	21.22							33	21.22	Unknown	19	May 14th 1896	33	21.22	Paid July 17/96.
Unknown	20	49	"	G	100		33	21.22							33	21.22	Unknown	20	May 14th 1896	33	21.22	Paid Mar. 23/97.
Unknown	21	55	"	a	100		33	21.22							33	21.22						Paid in full.
Unknown	22	55	"	L	100		33	21.22							33	21.22						Paid in full.
Unknown	23	50	"	A	100		33	21.22							33	21.22						Paid in full.
Unknown	24	50	"	G.	100		33	21.22							33	21.22	Unknown	24	May 14th 1896	24	91.10	Pd in full May 23/96.
Unknown	25	54	"	a	100		33	21.22							33	21.22	Unknown	25	May 14th 1896	33	21.22	Pd in full May 23/96
Unknown	26	51	"	A	100		33	21.22							33	21.22						Paid in full.
Unknown	27	51	"	J.		50							140.00		140	00	Unknown	27	May 14th 1896	140	00	Pd in full Aug 12/96.
Unknown	28	51	"	H		50							140.00		140	00						Paid in full.

120

MARGIN.

131

CONTRACTOR'S RETURN.

STATE OF CALIFORNIA, COUNTY OF SAN DIEGO, CITY OF SAN DIEGO, } ss.

J. Engelbret being duly sworn, says that he is the contractor named in annexed Assessment, Diagram and Warrant; that said assessment for the total cost of certain street work upon E. Street between East line of 6th Street and west line of 14th in said city, as more fully described therein and in the contract for said work with said J. Engelbret made by the Superintendent of Streets in said city, dated the Sixth day of February A. D. 1896, levied as therein described upon certain lots, portions of lots, or parcels of land, and the unknown owners thereof for the sum of One Thousand and Ninety 81/100 Dollars ($1090.81/100) payable in gold coin to J. Engelbret agents or assigns, was made, recorded and delivered by said Superintendent on the Seventeenth day of April A. D. 1896, to affiant in behalf of said contractor; that there were attached to the same and delivered to the same in the same behalf, at the same time, by said Superintendent, his Diagram thereto attached, and a warrant in favor of J. Engelbret for collecting said assessment, upon which warrant this return is endorsed; that in the case of all assessments therein described, but not included in the following table, affiant has, since the date last aforesaid, in the manner hereinafter described and in behalf of said contractor, made demand upon and received full payment from the owners of each and all such assessed lots and lands; and that besides all personal demands, affiant did, wherever the name of the owner of the lot is stated as "unknown," on the assessment on the Fourteenth day of May A. D. 1896, within thirty days from the date of said warrant, and between the hours of 9 A. M. and 4 P. M., in behalf of said contractor, enter upon each of the corresponding lots, portions of lots and parcels of land assessed, and with said certificate, assessment, diagram and warrant, and in a loud, audible voice, publicly make separate demands for the payment of each of said assessments from the unknown owners thereof, upon each lot, portion of lot, or parcel of land, for each of its own assessments as specified in said assessment; and that wherever he found a building, tenant or occupant upon any of said premises, besides the public demand as aforesaid, he, at the same time, in the same behalf, presenting and exhibiting said certificate, assessment, diagram and warrant, in each instance, demanded from each tenant, or occupant for the unknown owners separately the payment of each of said assessments upon said premises; and in the following table he states the name of such demandee, as "tenant," or "occupant," with the word "unknown;" but that, notwithstanding said demands, the following totals of said assessed sums, each separately demanded, and also the total, remain unpaid, to-wit:

OWNERS.	ASSESSED UPON						Frontage Assessment		Termination Assessment		Opposite Termination Assessment		Crossing Assessment		Total Assessment		Demands Made Upon	Assessment Numbers	Date of Demand,	Assessment Due and Unpaid		SUBSEQUENT PAYMENTS
	Assessment Number	Block	Tract or Subdivision	Lot	Front Feet	Feet on Cros'ng	Dollars	Cts.	Dollars	Cts.	Dollars	Cts.	Dollars	Cts.	Dollars	Cts.	as Owners.		..... 18...	Dollars	Cts.	
Unknown	29	51	Horton Add.	G.	100	150	33	21[22]					4	20[30]	37	41[52]						Paid in full.
Unknown	30	54		L	100	150	33	21[22]					4	20[30]	37	41[52]	Unknown	30	May 14th 1896	37	41[52]	Pd in full May 23/96
Unknown	31	54		K		50							1	40[10]	1	40[10]	Unknown	31	May 14th 1896.	1	40[10]	Pd in full may 23/96
Unknown	32	54		J		50							1	40[10]	1	40[10]	Unknown	32	May 14th 1896.	1	40[10]	Pd in full may 23/96
Unknown	33	53		B		50							1	40[10]	1	40[10]						Paid in full
Unknown	34	53		B		50							1	40[10]	1	40[10]						Paid in full
Unknown	35	53		A	100	150	33	21[22]					4	20[30]	37	41[52]						Paid in full
Unknown	36	52		F	100	150	33	21[22]					4	20[30]	37	41[52]						Paid in full
Unknown	37	52		E		50							1	40[10]	1	40[10]						Paid in full
Unknown	38	52		D		50							1	40[10]	1	40[10]	Unknown	38	May 14th 1896.	1	40[10]	Pd in full may 14/96
Unknown	39	52		G	100		33	21[20]							33	21[20]						Paid in full
Unknown	40	53		L	100		33	21[20]							33	21[20]	Unknown Mrs. Baillet occupant	40	May 14th 1896.	33	21[20]	Pd in full June 19/96
							$1062.79						$28 02		$1090 81							

I, Fred Osburn, Superintendent of Streets of the City of San Diego, State of California, do hereby certify that all charges herein stated are correct and that the computations and calculations of this assessment are correct.

Fred Osburn

Superintendent of Streets of the City of San Diego, Cal.

Done at said City of San Diego this 17th day of April 1896.

Fred Osburn

Street Superintendent of the City of San Diego.

Recorded April 17th 1896.

Fred Osburn

Street Superintendent of the City of San Diego.

133

DIAGRAM.

EXHIBITING "E" STREET AND ITS INTERSECTING STREETS FROM THE EAST LINE OF "6TH" STREET TO THE WEST LINE OF "14TH" STREET, IN THE CITY OF SAN DIEGO, ON WHICH WORK HAS BEEN DONE UNDER MY OFFICIAL CONTRACT AS STREET SUPERINTENDENT OF SAID CITY WITH J. ENGELBRET, DATED THE DAY OF FEBRUARY A.D. 1896. FOR THE GRADING OF SAID "E" STREET AS IS MORE PARTICULARLY DESCRIBED IN SAID CONTRACT, SHOWING THE RELATIVE LOCATION OF EACH DISTINCT LOT PORTION OF LOT OR PARCEL OF LAND TO THE WORK DONE: NUMBERED IN RED INK TO CORRESPOND WITH THE ASSESSMENT NUMBERS IN THE ASSESSMENT; AND SHOWING THE NUMBER OF FEET FRONTING ASSESSED FOR SAID WORK CONTRACTED FOR AND PERFORMED. HEREIN "Nº" IS USED AS THE CONTRACTION OF THE WORD NUMBER, THE MARKS ' AND " MEAN RESPECTIVELY "FEET" AND "INCHES." FIGURES IN RED INK NEXT TO PROPERTY LINES SHOW EACH THE LENGTH OF SAID LINE IN FEET.

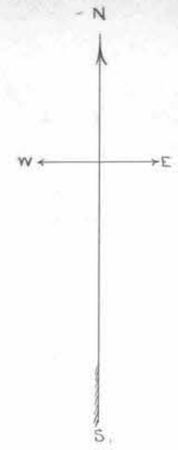



AT SAID CITY OF SAN DIEGO THIS 17th DAY OF April A.D. 1896.

Fred Osburn STREET SUPERINTENDENT OF CITY OF SAN DIEGO.

RECORDED April 17th A.D. 1896.

Fred Osburn STREET SUPERINTENDENT OF CITY OF SAN DIEGO.

A. F. CROWELL DEL.

OWNERS.	ASSESSED UPON						Frontage Assessment		Termination Assessment		Opposite Termination Assessment		Crossing Assessment		Total Assessment		Demands Made Upon	Assessment Numbers	Date of Demand,	Assessment Due and Unpaid		SUBSEQUENT PAYMENTS.
	Assessment Number	Block	Tract or Subdivision	Lot	Front Feet	Feet on Cros'ng	Dollars	Cts.	Dollars	Cts.	Dollars	Cts.	Dollars	Cts.	Dollars	Cts.	as Owners.		.....18...	Dollars	Cts.	

Certificate
of the City Engineer

I, Edwin M. Capps, City Engineer of the City of San Diego, in the County of San Diego, State of California, do hereby certify that the work of grading of "E" Street (including the sidewalks thereof) from the East line of Sixth St. to the West line of Fourteenth Street was performed in accordance with the surveys and the Engineering work done by me and under my direction and that the quantities thereof were correctly given by me to the Superintendent of Streets and that the same is in accord with the grade of said street.

Dated this 17th day of April 1896.

Edwin M. Capps.
City Engineer
of the City of San Diego, Cal.

Recorded this 17th day of April 1896.

Fred Osburn
Superintendent of Streets,
of the City of San Diego, Cal.

OWNERS.	ASSESSED UPON						Frontage Assessment		Termination Assessment		Opposite Termination Assessment		Crossing Assessment		Total Assessment		Demands Made Upon	Assessment Numbers	Date of Demand,	Assessment Due and Unpaid		SUBSEQUENT PAYMI
	Assessment Number	Block	Tract or Subdivision	Lot	Front Feet	Feet on Cros'ng	Dollars	Cts.	Dollars	Cts.	Dollars	Cts.	Dollars	Cts.	Dollars	Cts.	as Owners.		..... 18...	Dollars	Cts.	

In the Matter of Grading "C" Street from the West line of Fourth Street to the East line of India Street

Assessment No.

Pursuant to Statute, I, Fred Osborn as Street Superintendent of the City of San Diego, in the County of San Diego, and State of California, do hereby assess and apportion, as shown hereinafter and in the diagram attached hereto, upon certain lots, portions of lots, and parcels of land, fronting on "C" Street in said city, from the West line of Fourth Street to the East line of India Street and on streets intersecting it between said lines, the sum of Five Hundred eighty eight 56/100 Dollars ($ 588.56/100), to be paid in gold coin to J.S. Nickerson his agents or assigns, to cover the sum due (including incidental expenses) for the work of Grading said "C" Street between said lines, as said work is more particularly specified in my official contract therefor with said J.S. Nickerson dated the 19th day of June A. D. 1896

All of said work has been performed and materials furnished complying with the specifications and under my direction and to my satisfaction and acceptance. And because the names of the owners of said assessed property are unknown to me, I herewith write the word "Unknown" opposite the number of the lot and the amount assessed thereon and the number of each lot, portion of a lot, or portion of land assessed.

TOTAL COST OF THE WORK IS $588.56/100, AS FOLLOWS:

	$	Incidental Expenses:	
812.6 Cu. Yds. Frontage Cut @ 39¢	$ 316.915	City Engineer's Official Fees	$ 100.00
309.1 " " " Fill @ 39¢	$ 120.55	Printing and Advertising	$ 23.25
	$	Special Sewer Superintendent's Compensation @ $ ... per day	$
43 Cu. Yds. Intersection Fill @ 39¢	$ 16.77	Incidental Expenses	$ 123.25
28.4 " " " Cut @ 39¢	$ 10.075	Contract Cost	$ 465.31
Contract Cost	$ 465.31	Total Cost	$ 588.56

DIVIDED AS FOLLOWS:

	Grading in Cubic Yards	Grading Cost Dollars	Cts.			Incidental Expenses Dollars	Cts.	Total Assessment Dollars	Cents	Number of Front Feet Assessed. Frontage	Termination	Number of Feet Assessed. Opposite Termination	Crossing	Rate Per Front Foot Assessed. Dollars	Cents
ontage, exclusive Terminations, rmination of	1121.7	437	465			114	735	555	20	3201.6					173414
posite Termination of															
ssing on Columbia	71.4	27	845			5	515	33	36				970		0344
Totals,	1193.1	$ 465	31			$ 123	25	$ 588	56						

MARGIN.

CONTRACTOR'S RETURN.

STATE OF CALIFORNIA, COUNTY OF SAN DIEGO, CITY OF SAN DIEGO, } ss.

J. S. Nickerson being duly sworn, says that he is the contractor named in annexed Assessment, Diagram and Warrant; that said assessment for the total cost of certain street work upon "C" Street between Fourth & India in said city, as more fully described therein and in the contract for said work with said J. S. Nickerson made by the Superintendent of Streets in said city, dated the 19th day of June A. D. 1896, levied as therein described upon certain lots, portions of lots, or parcels of land, and the unknown owners thereof for the sum of Five hundred and eighty eight 56/100 Dollars ($ 588 — 56/100) payable ~~in gold coin~~ to J. S. Nickerson agents or assigns, was made, recorded and delivered by said Superintendent on the 8th day of July A. D. 1896, to affiant in behalf of said contractor; that there were attached to the same and delivered to the same in the same behalf, at the same time, by said Superintendent, his Diagram thereto attached, and a warrant in favor of J. S. Nickerson for collecting said assessment, upon which warrant this return is endorsed; that in the case of all assessments therein described, but not included in the following table, affiant has, since the date last aforesaid, in the manner hereinafter described and in behalf of said contractor, made demand upon and received full payment from the owners of each and all such assessed lots and lands; and that besides all personal demands, affiant did, wherever the name of the owner of the lot is stated as "unknown," on the assessment on the 8th day of July A. D. 1896, within thirty days from the date of said warrant, and between the hours of 9 A. M. and 4 P. M., in behalf of said contractor, enter upon each of the corresponding lots, portions of lots and parcels of land assessed, and with said certificate, assessment, diagram and warrant, and in a loud, audible voice, publicly make separate demands for the payment of each of said assessments from the unknown owners thereof, upon each lot, portion of lot, or parcel of land, for each of its own assessments as specified in said assessment; and that wherever he found a building, tenant or occupant upon any of said premises, besides the public demand as aforesaid, he, at the same time, in the same behalf, presenting and exhibiting said certificate, assessment, diagram and warrant, in each instance, demanded from each tenant, or occupant for the unknown owners separately the payment of each of said assessments upon said premises; and in the following table he states the name of such demandee, as "tenant," or "occupant," with the word "unknown;" but that, notwithstanding said demands, the following totals of said assessed sums, each separately demanded, and also the total, remain unpaid, to-wit:

OWNERS.	ASSESSED UPON: Assessment Number	Block	Tract or Subdivision	Lot	Front Feet	Feet on Cros'ng	Frontage Assessment Dollars	Cts.	Termination Assessment Dollars	Cts.	Opposite Termination Assessment Dollars	Cts.	Crossing Assessment Dollars	Cts.	Total Assessment Dollars	Cts.	Demands Made Upon as Owners.	Assessment Numbers	Date of Demand, ...18...	Assessment Due and Unpaid Dollars	Cts.	SUBSEQUENT PAYMENTS.

OWNERS.	ASSESSED UPON						Frontage Assessment		Termination Assessment		Opposite Termination Assessment		Crossing Assessment		Total Assessment		Demands Made Upon	Assessment Numbers	Date of Demand,	Assessment Due and Unpaid		SUBSEQUENT PAYMENT
	Assessment Number	Block	Tract or Subdivision	Lot	Front Feet	Feet on Cros'ng	Dollars	Cts.	Dollars	Cts.	Dollars	Cts.	Dollars	Cts.	Dollars	Cts.	as Owners.		..... 18...	Dollars	Cts.	
	1	16	Horton's Add.	G	100		17	34 14							17	34 14						Paid in full.
	2	16	"	F.	100		17	34 14							17	34 14						Paid in full.
	3	37	"	L	100		17	34 14							17	34 14						Paid in full.
	4	37	"	A	100		17	34 14							17	34 14						Paid in full.
	5	15	"	G	100		17	34 14							17	34 14	Unknown	5	July 8th 1896.	17	34 14	Pd in full Sept 1/96
	6	15	"	F.	100		17	34 14							17	34 14						Paid in full.
	7	38	"	N 40 ft. L	100		17	34 14							17	34 14	Unknown	7	July 8th 1896	17	34 14	Pd in full 9/22/96
	8	38	"	E 50 ft. A	50		8	67 07							8	67 07						Paid in full.
	9	38	"	W. 50 ft. A	50		8	67 07							8	67 07	Unknown	9	July 8th 1896	8	67 07	Pd in full 8/10/96
	10	14	"	G	100		17	34 14							17	34 14						Paid in full
	11	14	"	E. 50 ft. F.	50		8	67 07							8	67 07						Paid in full,
	12	14	"	W. 50 ft. F.	50		8	67 07							8	67 07						Paid in full.
	13	39	"	L	100		17	34 14							17	34 14						Paid in full.
	14	39	"	A	100		17	34 14							17	34 14						Paid in full.
	15	H	"	G	100		17	34 14							17	34 14						Paid in full.
	16	H.	"	F.	100		17	34 14							17	34 14						Paid in full.
	17	G	"	L	100		17	34 14							17	34 14						Paid in full.
	18	G	"	A	100		17	34 14							17	34 14	Unknown	18	July 8th 1896	17	34 14	Paid in full 8/
	19	K	"	E 87½ ft. G.	87.5		15	17 30							15	17 30						Paid in ful
	20	K.	"	W. 25 ft. G.	75		4	33 50							4	33 50						Paid in full.
	21	L	"		112.3		19	47 40							19	47 40						Paid in full.
	22	D	Middletown		88.6		15	34 68							15	34 68						Paid in full.
	23	Y	"	6	88.3		15	31 20							15	31 20						Paid in full.
	24	3	"	Y	100		17	34 14							17	34 14	Unknown	24	July 8th 1896	2	34 14	Pd in full 8/29
	25	3	"	6	100		17	34 14							17	34 14						Paid in ful
	26	1	"	12	100		17	34 14							17	34 14	Unknown	26	July 8th 1896	17	34 14	Pd in full 8/15/9
	27	1	"	1	100		17	34 14							17	34 14						
	28	4	"	7	100		17	34 14							17	34 14	Unknown	28	July 8th 1896	17	34 14	Paid in full 8/
	29	C	"	10	100		17	34 14							17	34 14	Unknown	29	July 8th 1896	17	34 14	Paid Dec 26/9
	30	C	"	3		35					120				120		Unknown	30	July 8th 1896	120		Pd in full 8/2
	31	C	"	2		50					172				172		Unknown	31	July 8th 1896	172		Pd in full 8/2 Pd on a/c 12.08 8/2
	32	C	"	1	100	150	17	34 14			516				22	50 14	Unknown	32	July 8th 1896	22	50 14	Pd in full 9/19
	33	4	"	6	50	50	8	67 07			172				10	39 07	Unknown	33	July 8th 1896	10	39 07	Paid in full Nov 10
	34	4	"	5	50	150	8	67 07			516				13	83 07						Paid in full
	35	4	"	4		50					172				1	72						Paid in full.
	36	62.00 ft. of E 25	"		100	250	17	34 14			860				25	94 14						Paid in full.
	37	S 100 ft. of W 25	"		100		17	34 14							17	34 14	Unknown	37	July 8th 1896	17	34 14	Paid in full De
	38	N ½ of Lot	"		200	235	34	68 28			808				42	76 28						Paid in full.
							$ 555	20							$ 3336					$ 588	56	

I, Fred Osburn, Superintendent of Streets of the City of San Diego, State of California, do hereby certify that all charges herein stated are correct and that the computations and calculations of this Assessment are correct.

Fred Osburn.
Superintendent of Streets of the City of San Diego.

Done at said City of San Diego this 8th day of July 1896.

Fred Osburn
Street Superintendent of the City of San Diego.

Recorded July 8th 1896.

Fred Osburn
Street Superintendent of the City of San Diego.

Diagram.

Exhibiting "C" Street and its intersecting streets From the West line of Fourth Street to the East line of India street, In the City of San Diego, on which work has been done under my official contract as Street Superintendent of said city with J.S. Nickerson, dated the day of A.D. 1896. For the grading of said "C" street, as is more particularly described in said contract. Showing the relative location of each distinct lot, portion of lot or parcel of land to the work done: Numbered in red ink to correspond with the assessment numbers in the assessment; and showing the number of feet fronting assessed for said work, contracted for and performed. Herein "Nº" is used as the contraction of the word "Number."
The marks ' and " mean respectively "Feet" and "Inches." Figures in red ink next to property lines show each the length of said line in feet.

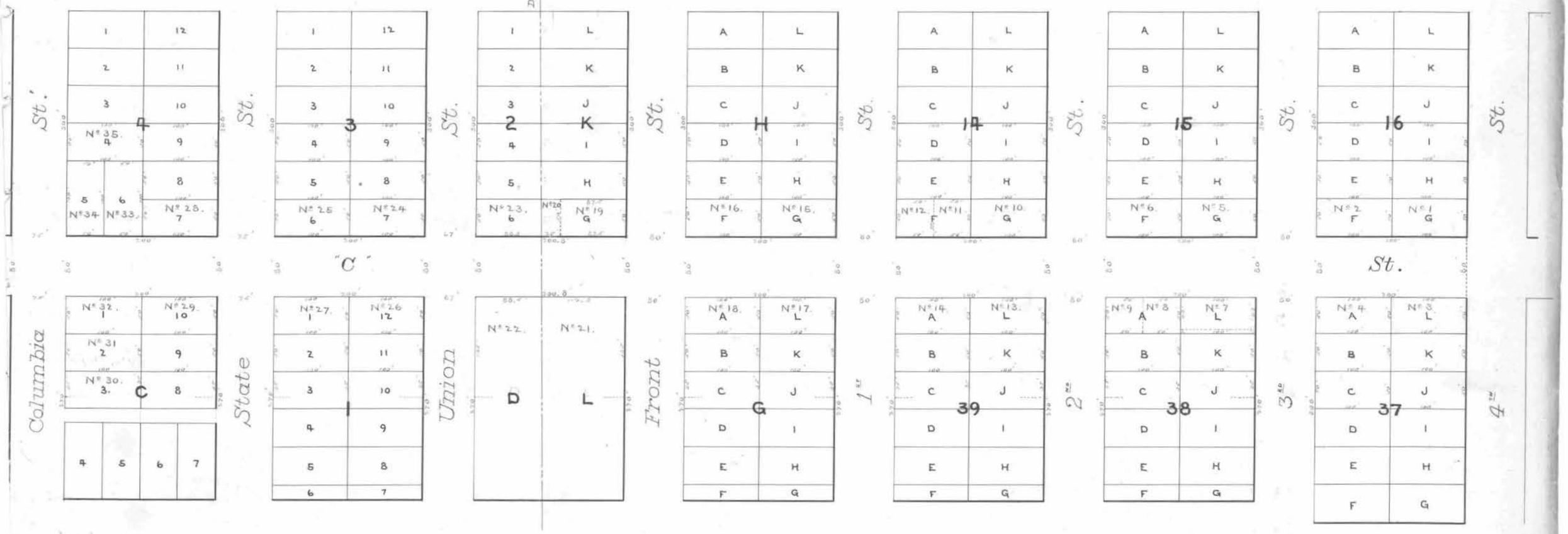

N
W E
S

AT SAID CITY OF SAN DIEGO, THIS 8th DAY OF July A.D.1896.

Fred Osburn STREET SUPERINTENDENT OF CITY OF SAN DIEGO.

RECORDED July 8th A.D. 1896.

Fred Osburn STREET SUPERINTENDENT OF CITY OF SAN DIEGO.

A.F. CROWELL DEL.

OWNERS.	ASSESSED UPON						Frontage Assessment		Termination Assessment		Opposite Termination Assessment		Crossing Assessment		Total Assessment		Demands Made Upon	Assessment Numbers	Date of Demand,	Assessment Due and Unpaid		SUBSEQUENT PAYMENTS.
	Assessment Number	Block	Tract or Subdivision	Lot	Front Feet	Feet on Cros'ng	Dollars	Cts.	Dollars	Cts.	Dollars	Cts.	Dollars	Cts.	Dollars	Cts.	as Owners.		.....18...	Dollars	Cts.	

Certificate of the City Engineer.

I, Edwin M. Capps, City Engineer of the City of San Diego, State of California, do hereby certify, that the work of grading "C" Street, from the West line of Fourth Street to the East line of India Street (including the sidewalks thereof) was performed in accordance with the surveys and the engineering work done by me and under my direction and that the quantities thereof were correctly given by me to the Superintendent of Streets, and said work is in accord with the grade of said Street.

Edwin M. Capps.
City Engineer of the City of San Diego, Cal.

Dated July 8th 1896

Recorded this 8th day of July 1896.

Fred Osborn.
Superintendent of Streets
of the City of San Diego, Cal.

OWNERS.	ASSESSED UPON						Frontage Assessment		Termination Assessment		Opposite Termination Assessment		Crossing Assessment		Total Assessment		Demands Made Upon as Owners.	Assessment Numbers	Date of Demand, ... 18...	Assessment Due and Unpaid		SUBSEQUENT PAYI
	Assess-ment Number	Block	Tract or Subdivision	Lot	Front Feet	Feet on Cros'ng	Dollars	Cts.	Dollars	Cts.	Dollars	Cts.	Dollars	Cts.	Dollars	Cts.				Dollars	Cts.	

In the Matter of Sidewalking 3rd Street from the North line of C Street to the South line of Fir Street

Assessment No.

Pursuant to Statute, I, Fred Osburn as Street Superintendent of the City of San Diego, in the County of San Diego, and State of California, do hereby assess and apportion, as shown hereinafter and in the diagram attached hereto, upon certain lots, portions of lots, and parcels of land, fronting on Third Street in said city, from the North line of C. to the South line of Fir Street and on streets intersecting it between said lines, the sum of Two hundred and Seventy-four 50/100 Dollars ($ 274 50/100), to be paid in gold coin to James McNair, his agents or assigns, to cover the sum due (including incidental expenses) for the work of Sidewalking and Curbing said Third Street between said lines, as said work is more particularly specified in my official contract therefor with said Jamis McNair dated the 19th day of June A. D. 1896

All of said work has been performed and materials furnished complying with the specifications and under my direction and to my satisfaction and acceptance. And because the names of the owners of said assessed property are unknown to me, I herewith write the word "Unknown" opposite the number of the lot and the amount assessed thereon and the number of each lot, portion of a lot, or portion of land assessed.

TOTAL COST OF THE WORK IS $ 274 50/100, AS FOLLOWS:

Concrete Sidewalk 799.5 Square feet at 14¢ per Square foot	$ 111.84
Concrete Curbing 150 Lin. feet @ 40¢ per foot	60.00
Concrete Returns 319.2 Square feet @ 14¢ per foot	44.69
Concrete Curbs on Returns 47.42 Lin ft @ 40¢ per ft	18.97
	$
Contract Cost	$ 235.50

Incidental Expenses:	
City Engineer's Official Fees	$ 2.25
Printing and Advertising	$ 22.75
Special Sewer Superintendent's Compensation @ $ 4.00 per day	$ 14.00
Incidental Expenses	$ 39.00
Contract Cost	$ 235.50
Total Cost	$ 274.50

DIVIDED AS FOLLOWS:

	Concrete Sidewalk in Square Feet.	Concrete Curbing in Lineal Feet	Sidewalk Cost Dollars	Sidewalk Cost Cts.	Curbing Cost Dollars	Curbing Cost Cts.	Dolls.	Cts.	Incidental Expenses Dollars	Incidental Expenses Cts.	Total Assessment Dollars	Total Assessment Cents	Number of Front Feet Assessed. Frontage	Number of Front Feet Assessed. Terminations	Number of Feet Assessed. Opposite Terminations	Number of Feet Assessed. Crossing	Rate Per Front Foot Assessed. Dollars	Rate Per Front Foot Assessed. Cents
ntage, exclusive Terminations, mination of																		
Sidewalks	799.5		$ 111	84					$ 18	52	$ 130	56	150					86906
Curbing		150			$ 60.	00			9	94	69	94	150					46626
posite Termination of Returns	319.2		44	69					7	40	52	09	500					10418
Curbing in Returns		47.42			18	97			3	14	22	11	500					04427
ssing on																		
Totals,			$ 156	53	$ 78	97			$ 39.	—	$ 274	50						

MARGIN. 141

CONTRACTOR'S RETURN.

STATE OF CALIFORNIA, COUNTY OF SAN DIEGO, CITY OF SAN DIEGO, } ss.

Jas. McNair being duly sworn, says that he is the contractor named in annexed Assessment, Diagram and Warrant; that said assessment for the total cost of certain street work upon Third Street between C and Fir in said city, as more fully described therein and in the contract for said work with said Jas. McNair made by the Superintendent of Streets in said city, dated the 8th day of July A. D. 1896, levied as therein described upon certain lots, portions of lots, or parcels of land, and the unknown owners thereof for the sum of Two hundred & seventy-four 50/100 Dollars ($ 274 50/100) payable ~~in gold coin~~ to Jas. McNair his agents or assigns, was made, recorded and delivered by said Superintendent on the 8th day of July A. D. 1896, to affiant in behalf of said contractor; that there were attached to the same and delivered to the same in the same behalf, at the same time, by said Superintendent, his Diagram thereto attached, and a warrant in favor of Jas McNair for collecting said assessment, upon which warrant this return is endorsed; that in the case of all assessments therein described, but not included in the following table, affiant has, since the date last aforesaid, in the manner hereinafter described and in behalf of said contractor, made demand upon and received full payment from the owners of each and all such assessed lots and lands; and that besides all personal demands, affiant did, wherever the name of the owner of the lot is stated as "unknown," on the assessment on the 7th day of August, A. D. 1896, within thirty days from the date of said warrant, and between the hours of 9 A. M. and 4 P. M., in behalf of said contractor, enter upon each of the corresponding lots, portions of lots and parcels of land assessed, and with said certificate, assessment, diagram and warrant, and in a loud, audible voice, publicly make separate demands for the payment of each of said assessments from the unknown owners thereof, upon each lot, portion of lot, or parcel of land, for each of its own assessments as specified in said assessment; and that wherever he found a building, tenant or occupant upon any of said premises, besides the public demand as aforesaid, he, at the same time, in the same behalf, presenting and exhibiting said certificate, assessment, diagram and warrant, in each instance, demanded from each tenant, or occupant for the unknown owners separately the payment of each of said assessments upon said premises; and in the following table he states the name of such demandee, as "tenant," or "occupant," with the word "unknown;" but that, notwithstanding said demands, the following totals of said assessed sums, each separately demanded, and also the total, remain unpaid, to-wit:

OWNERS.	ASSESSED UPON: Assessment Number	Block	Tract or Subdivision	Lot	Sidewalking Front Feet	Curbing Front Feet or Cross'ng	Frontage Assessment Dollars	Frontage Assessment Cts.	Curbing on Return Shen Feet Dollars	Curbing on Return Shen Feet Cts.	Curbing on Return Assessment Dollars	Curbing on Return Assessment Cts.	Sidewalking Return Assessment Dollars	Sidewalking Return Assessment Cts.	Total Assessment Dollars	Total Assessment Cts.	Demands Made Upon as Owners.	Assessment Numbers	Date of Demand, ... 18...	Assessment Due and Unpaid Dollars	Assessment Due and Unpaid Cts.	SUBSEQUENT PAYMENTS.
Unknown	1	218	Horton's Add.	L	50		$ 434	53	150		$ 66	33	150 $ 156	27								
"	"	218	"	"	I		50	$ 233	13						$ 890	26	Unknown,	1		890	26	Paid July 11th 1896
Unknown	2	218	"	"	K	50		$ 434	53													
"	"	218	"	"	K		50	$ 233	13	50	$ 22	12	50 $ 52	09	$ 741	87	Unknown,	2		741	87	Paid July 11th 1896
Unknown	3	218	"	"	J					50	$ 22	12	50 $ 52	09	$ 74	21						Paid in full.
Unknown	4	11	"	"						150	$ 66	33	150 $ 156	27	$ 222	61						Paid in full.
Unknown	5	11	"	"	E					50	$ 22	11	50 $ 52	09	$ 74	21	Paid					Paid in full.
Unknown	6	11	"	"	D	50		$ 434	53													
"	"	11	"	"	D.		50	$ 233	13	50	$ 22	11	50 $ 52	09	$ 741	86	Unknown		Aug 7th	741	86	Paid in full. 7/26/1901 J. McNair Dupl.
							$ 2002	98			$ 221	12	$ 52	09	$ 2745	50						

I, Fred Osburn, Superintendent of Streets of the City of San Diego, State of California do hereby certify that all the charges herein stated are correct and that the computations and calculations of this assessment are correct.

Fred Osburn,
Superintendent of Streets of the City of San Diego

Done at said City of San Diego this 8th day of July 1896.

Fred Osburn
Superintendent of Streets of the City of San Diego.

Recorded July 8th 1896

Fred Osburn
Superintendent of Streets of the City of San Diego.

DIAGRAM.

EXHIBITING "THIRD" STREET AND ITS INTERSECTING STREETS, FROM THE NORTH LINE OF "C" STREET TO THE SOUTH LINE OF "FIR" STREET, IN THE CITY OF SAN DIEGO, ON WHICH WORK HAS BEEN DONE UNDER MY OFFICIAL CONTRACT AS STREET SUPERINTENDENT OF SAID CITY, WITH JAMES McNAIR, DATED THE 19TH DAY OF JUNE, A.D. 1896. FOR THE SIDEWALKING AND CURBING OF SAID "THIRD" STREET AS IS MORE PARTICULARLY DESCRIBED IN SAID CONTRACT, SHOWING THE RELATIVE LOCATION OF EACH DISTINCT LOT, PORTION OF LOT OR PARCEL OF LAND TO THE WORK DONE; NUMBERED IN RED INK TO CORRESPOND WITH THE ASSESSMENT NUMBERS IN THE ASSESSMENT; AND SHOWING THE NUMBER OF FEET FRONTING ASSESSED FOR SAID WORK CONTRACTED FOR AND PERFORMED. HEREIN "No." IS USED AS THE CONTRACTION OF THE WORD "NUMBER", THE MARKS ' AND " MEAN RESPECTIVELY "FEET" AND "INCHES". FIGURES IN RED INK NEXT TO PROPERTY LINES SHOW EACH THE LENGTH OF SAID LINE IN FEET.

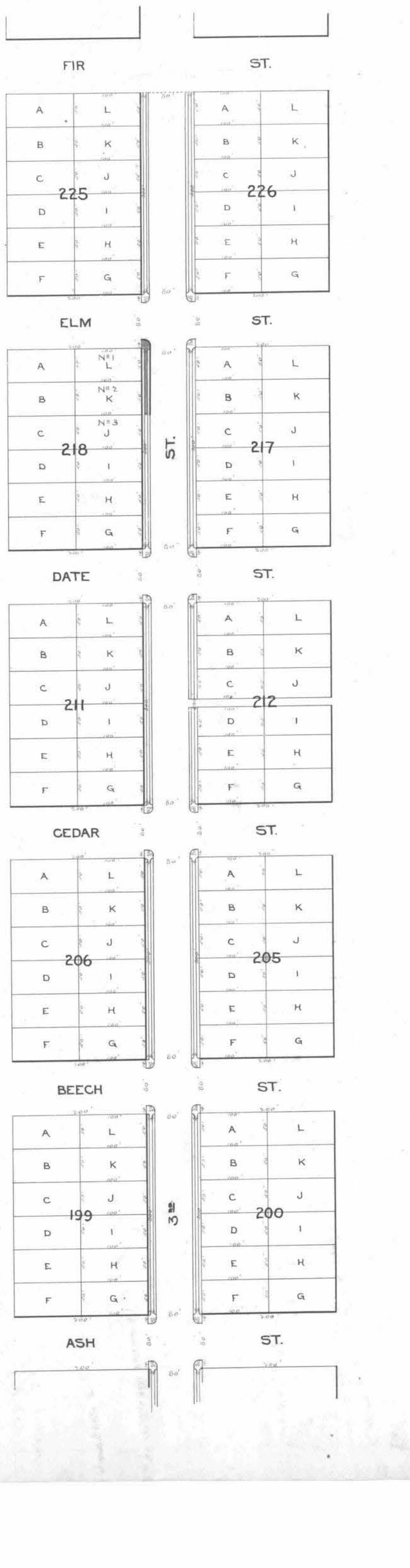

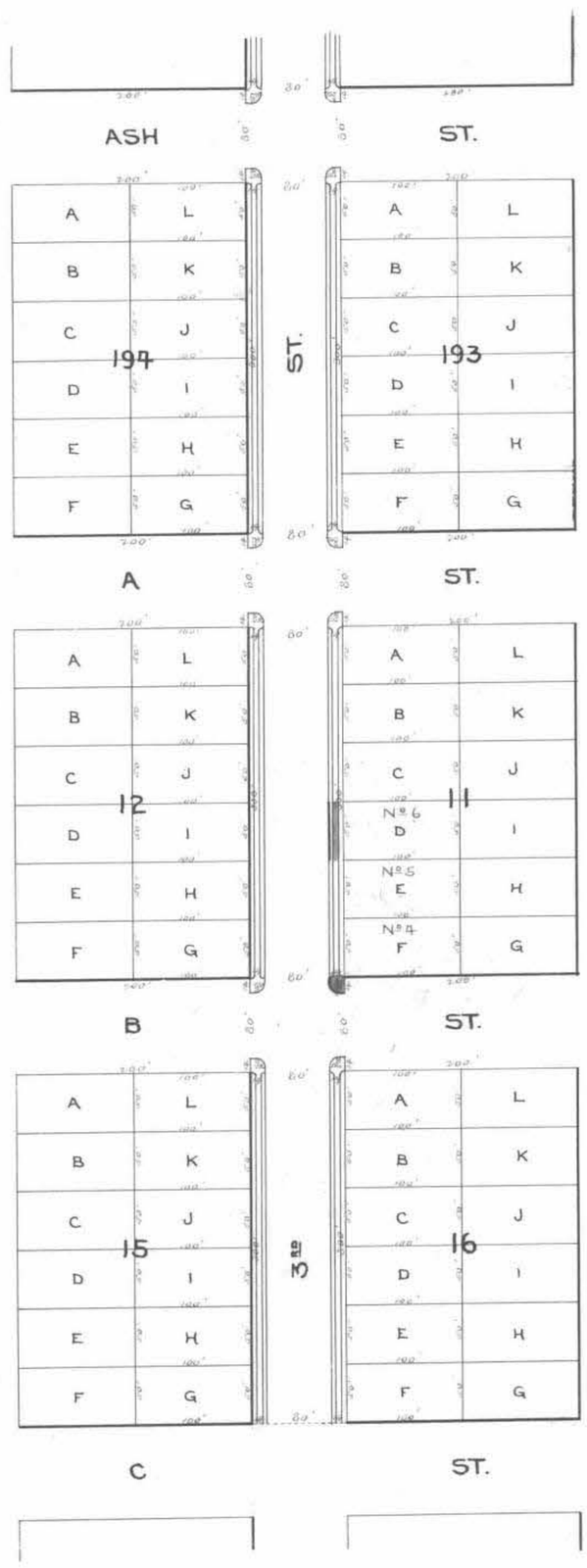



AT SAID CITY OF SAN DIEGO THIS 8 DAY OF July A.D. 1896.

Fred Osburn STREET SUPERINTENDENT OF CITY OF SAN DIEGO.

RECORDED July 8th A.D. 1896.

Fred Osburn STREET SUPERINTENDENT OF CITY OF SAN DIEGO.

A. F. CROWELL DEL.

OWNERS.	ASSESSED UPON						Frontage Assessment		Termination Assessment		Opposite Termination Assessment		Crossing Assessment		Total Assessment		Demands Made Upon	Assessment Numbers	Date of Demand,	Assessment Due and Unpaid		SUBSEQUENT PAYMENTS.
	Assessment Number	Block	Tract or Subdivision	Lot	Front Feet	Feet on Cros'ng	Dollars	Cts.	Dollars	Cts.	Dollars	Cts.	Dollars	Cts.	Dollars	Cts.	as Owners.		.....18...	Dollars	Cts.	

OWNERS.	ASSESSED UPON						Frontage Assessment		Termination Assessment		Opposite Termination Assessment		Crossing Assessment		Total Assessment		Demands Made Upon	Assessment Numbers	Date of Demand,	Assessment Due and Unpaid		SUBSEQUENT PAYMENT
	Assessment Number	Block	Tract or Subdivision	Lot	Front Feet	Feet on Cros'ng	Dollars	Cts.	Dollars	Cts.	Dollars	Cts.	Dollars	Cts.	Dollars	Cts.	as Owners.		.....18...	Dollars	Cts.	

Certificate of the

City Engineer

2. Edwin M. Capps. City Engineer of the City of San Diego in the County of San Diego, State of California do hereby certify that the work of Sidewalking and curbing Third Street from the North line of "C" Street to the South line of Fir Street was performed in accordance with the sameways and the Engineering work done by me and under my direction and that the quantities thereof were correctly given by me to the Superintendent of Streets and said work is in accord with the grade of said street.

Edwin M. Capps,
City Engineer of the
City of San Diego, Cal.

Dated this 8th day of July 1896.

Recorded at San Diego the 8th day of July 1896.

Fred Osburn.
Superintendent of Streets of the City of San Diego.

WARRANT.

By Virtue Hereof, I, Fred Osburn, Street Superintendent of the City of San Diego, County of San Diego, and State of California, by virtue of the authority vested in me as said Street Superintendent, do authorize and empower James McGhair agents or assigns, to demand and receive the several assessments upon the assessment and diagram hereto attached, and this shall be his warrant for the same.

San Diego, July 8th A. D. 1896.

Fred Osburn
Street Superintendent of City of San Diego.

Countersigned by

Wm. McCarlson
Mayor of City of San Diego.

Recorded July 8th A. D. 1896.

Fred Osburn
Street Superintendent of City of San Diego.

(Affiant's name).

Jas. McGhair

Subscribed and sworn to this 7th day of August A. D. 189., before me, A. E. Dodson

[SEAL].

Notary Public.

Filed this 7th day of August A. D. 1896

Fred Osburn
Street Superintendent of the City of San Diego.

Recorded August 12th A. D. 1896

Fred Osburn
Street Superintendent of the City of San Diego.

CERTIFICATE OF RECORD.

I hereby complete and sign the foregoing record, from page 141 to page 145 both inclusive, of the Assessment, Diagram Warrant, Certificate of the City Engineer, Contractor's Return and also in the Book of "Contracts and Bonds," the recorded Contract and Bond, each numbered 323. 324. 325 & 326, all for the work therein described upon Third Street, from the North line of C Street, to the South line of Fir Street.

Office of the Street Superintendent, San Diego, California, this 12th day of August A. D. 1896.

Fred Osburn
Street Superintendent, City of San Diego.

In the Matter of Grading "H" St. from the West line of Fourth St to the West line of Atlantic St

Assessment No.

Pursuant to Statute, I, Fred Osburn as Street Superintendent of the City of San Diego, in the County of San Diego, and State of California, do hereby assess and apportion, as shown hereinafter and in the diagram attached hereto, upon certain lots, portions of lots and parcels of land, fronting on "H" Street in said city, from the West line of Fourth Street to the West line of Atlantic Street and on streets intersecting it between said lines, the sum of Forty two hundred fifty six and 13/100 Dollars ($ 4256 13/100), to be paid in gold coin to John Engelbret his agents or assigns, to cover the sum due (including incidental expenses) for the work of Grading said "H" Street between said lines, as said work is more particularly specified in my official contract therefor with said John Engelbret dated the 4th day of May A. D. 1896.

All of said work has been performed and materials furnished complying with the specifications and under my direction and to my satisfaction and acceptance. And because the names of the owners of said assessed property are unknown to me, I herewith write the word "Unknown" opposite the number of the lot and the amount assessed thereon and the number of each lot, portion of a lot, or portion of land assessed.

TOTAL COST OF THE WORK IS $ 4256 13/100, AS FOLLOWS:

	$
7229 Yds Fill @ 39¢	$ 2819.31
398.2 " Cut @ 39¢	$ 155.30
	$
Overhaul	$ 1109.02
	$
Contract Cost	$ 4083.63

Incidental Expenses:	
City Engineer's Official Fees	$ 150.00
Printing and Advertising	$ 22.50
Special Sewer Superintendent's Compensation @ $ ... per day,	$
Incidental Expenses	$ 172.50
Contract Cost	$ 4083.63
Total Cost	$ 4256.13

DIVIDED AS FOLLOWS:

	Grading in ... Feet.			Grading Cost Dollars	Cts.	Dollars	Cts.	Dolls.	Cts.	Incidental Expenses Dollars	Cts.	Total Assessment Dollars	Cents	Number of Front Feet Assessed. Frontage	Terminations	Number of Feet Assessed. Opposite Terminations	Crossing	Rate Per Front Foot Assessed. Dollars	Cents
Frontage, exclusive Terminations,																			
Termination of																			
Opposite Termination of																			
Crossing on																			
Totals,																			

MARGIN.

116

CONTRACTOR'S RETURN.

STATE OF CALIFORNIA, COUNTY OF SAN DIEGO, CITY OF SAN DIEGO, } ss.

J. Engelbret being duly sworn, says that he is the contractor named in annexed Assessment, Diagram and Warrant; that said assessment for the total cost of certain street work upon "H" Street between West line of 4th St and west line of Atlantic Streets in said city, as more fully described therein and in the contract for said work with said J. Engelbret made by the Superintendent of Streets in said city, dated the Fourth day of May A. D. 1896, levied as therein described upon certain lots, portions of lots, or parcels of land, and the unknown owners thereof for the sum of Four thousand two hundred fifty six 13/100 Dollars ($ 4256 13/100) payable in gold coin to J. Engelbret agents or assigns, was made, recorded and delivered by said Superintendent on the Twelfth day of August A. D. 1896, to affiant in behalf of said contractor; that there were attached to the same and delivered to the same in the same behalf, at the same time, by said Superintendent, his Diagram thereto attached, and a warrant in favor of J. Engelbret for collecting said assessment, upon which warrant this return is endorsed; that in the case of all assessments therein described, but not included in the following table, affiant has, since the date last aforesaid, in the manner hereinafter described and in behalf of said contractor, made demand upon and received full payment from the owners of each and all such assessed lots and lands; and that besides all personal demands, affiant did, wherever the name of the owner of the lot is stated as "unknown," on the assessment on the Fourth day of September A. D. 1896, within thirty days from the date of said warrant, and between the hours of 9 A. M. and 4 P. M., in behalf of said contractor, enter upon each of the corresponding lots, portions of lots and parcels of land assessed, and with said certificate, assessment, diagram and warrant, and in a loud, audible voice, publicly make separate demands for the payment of each of said assessments from the unknown owners thereof, upon each lot, portion of lot, or parcel of land, for each of its own assessments as specified in said assessment; and that wherever he found a building, tenant or occupant upon any of said premises, besides the public demand as aforesaid, he, at the same time, in the same behalf, presenting and exhibiting said certificate, assessment, diagram and warrant, in each instance, demanded from each tenant, or occupant for the unknown owners separately the payment of each of said assessments upon said premises; and in the following table he states the name of such demandee, as "tenant," or "occupant," with the word "unknown;" but that, notwithstanding said demands, the following totals of said assessed sums, each separately demanded, and also the total, remain unpaid, to-wit:

DESCRIPTION	Grading, in Cubic Yards: Cut	Fill	Grading Cost: Dollars	Cents	Overhaul Cost: Dollars	Cents	Dollars	Cents	Incidental Expenses: Dollars	Cents	Total Assessments: Dollars	Cents	Number of Front Feet Assessed: Frontage	Terminations	Number of Feet Assessed: Opposite Terminations	Crossing	Rate per Front Foot Assessed: Dollars	Cents	Subsequent Payments.
Frontage, exclusive of termination	262.5	4933.5	$ 202	44	$ 7555	55			$ 117	75	$ 2899	77	4200.					.69041/25	
Intersection 3rd St.	49.5	47.9	37	985					4	485	42	47				1000		.04247	
" 2nd "	4.3	99.1	40	325	15	39			4	485	60	20				1000		.0602	
" 1st "	54.	38.3	35	995					4	485	40	48				1000		.04048	
" Front "	15.6	123.2	54	13	17	47			4	81	76	41				1000		.07641	
" Union "	12.3	99.8	43	72	14	205			4	205	62	13				1000		.06213	
" State "		104.7	40	835	17				4	205	62	04				1000		.06204	
" Columbia "		92.6	36	115	15	035			4	205	55	355				1000		.055355	
" India "		220.	85	80	37	52			4	205	125	725				1000		.125725	
" Arctic "		244.1	95	20	39	63			4	205	139	035				937.5		.1483	
Termination at Block 31		72.4	28	235	11	755			1	405	41	395		50				.8279	
Opp. " " " 18		143.7	56	045	23	33			1	405	80	78			675			.119674	
Intersection California St		387.2	151	01	62	865			4	205	218	08				875		.249233	
Termination at Block 32		131.1	51	13	21	285			1	405	73	82		50				1.4764	
Opp. " " " 19		241.4	94	145	39	19			1	405	134	74			675			.199615	
Intersection Atlantic St		250.	97	50	40	59			5	61	143	70				937.5		.15328	
	298.2	7229.	$ 2974	61	$ 1109	02			$ 172	50	$ 4256	13							

Superseded. See Certificate at bottom of Page 152.

OWNERS.	ASSESSED UPON						Frontage Assessment		Termination Assessment		Opposite Termination Assessment		Crossing Assessment		Total Assessment		Demands Made Upon	Assessment Numbers	Date of Demand,	Assessment Due and Unpaid		SUBSEQUENT PAYMENTS
	Assessment Number	Block	Tract or Subdivision	Lot	Front Feet	Feet on Cros'ng	Dollars	Cts.	Dollars	Cts.	Dollars	Cts.	Dollars	Cts.	Dollars	Cts.	as Owners.		..... 18...	Dollars	Cts.	
Unknown	1	89	Hortons Add.	G.	100		69	04[21]							69	04[21]	Unknown	1	SEP 4 1898	69	04[21]	
Unknown	2	94	"	L	100		69	04[21]							69	04[21]			SEP 4 1898			
Unknown	3	94	" E¼	A	25	25	17	26[05]					10	6[17]	18	32[22]	Unknown	3	SEP 4 1898	18	32[22]	
Unknown	4	94	" W½ of E½	A	25	25	17	26[05]					10	6[18]	18	32[22]	Unknown	4	SEP 4 1898	18	32[22]	
Unknown	5	94	" E 30 ft of W½	A	30	30	20	71[26]					12	7[41]	21	98[67]	Unknown	5	SEP 4 1898	21	98[67]	
Unknown	6	94	" W 20 ft	A	20	70	13	80[85]					29	7[29]	16	78[14]	Unknown	6	SEP 4 1898	16	78[14]	
Unknown	7	94	" W 20 ft	B		50							212	35	212	35	Unknown M. Angle, occupant	7	SEP 4 1898	212	35	
unknown	8	94	"	C		50							212	35	212	35	Unknown	8	SEP 4 1898	212	35	
Unknown	9	89	" E. ½	F	50	50	34	52[11]					212	35	36	64[46]	F. C. Fitch, occupant Unknown	9	SEP 4 1898	36	64[46]	
Unknown	10	89	" W ½	F	50	100	34	52[11]					424	70	38	76[81]	Unknown	10	SEP 4 1898	38	76[81]	
Unknown	11	89	" S 30 ft of W½	E		30							12	7[41]	12	7[41]	Unknown	11	SEP 4 1898	12	7[41]	
Unknown	12	89	" W 20 ft of W½	E		20							8	4[94]	8	4[94]	Unknown	12	SEP 4 1898	8	4[94]	
Unknown	13	89	"	D		50							212	35	212	35	Unknown	13	SEP 4 1898	212	35	
Unknown	14	90	"	I		50							212	35	212	35	Unknown	14	SEP 4 1898	212	35	
Unknown	15	90	"	H		50							212	35	212	35	Unknown	15	SEP 4 1898	212	35	
Unknown	16	90	"	G.	100	150	69	04[21]					637	05	754	26		16	SEP 4 1898	254	26	
Unknown	17	93	"	L.	100	150	69	04[21]					637	05	754	26	R. E. Roland, occupant Unknown	17	SEP 4 1898	754	26	
Unknown	18	93	"	K		50							212	35	212	35	Miss. Alay, occupant Unknown	18	SEP 4 1898	212	35	
Unknown	19	93	"	J.		50							212	35	212	35	Unknown	19	SEP 4 1898	212	35	
Unknown	20	93	"	C		50							30	1	30	1		20	SEP 4 1898	30	1	
Unknown	21	93	"	B		50							30	1	30	1	John Barver, occupant Unknown	21	SEP 4 1898	30	1	
Unknown	22	93	"	A	100	150	69	04[21]					90	3	78	07[21]	Hundley, A. Alason, occupant Unknown	22	SEP 4 1898	78	07[21]	
Unknown	23	90	"	F.	100	150	69	04[21]					90	3	78	07[21]	Unknown	23	SEP 4 1898	78	07[21]	
Unknown	24	90	"	E		50							30	1	30	1	Unknown	24	SEP 4 1898	30	1	
Unknown	25	90	"	D.		50							30	1	30	1	Unknown	215	SEP 4 1898	30	1	
Unknown	26	91	"	I		50							30	1	30	1	Unknown	26	SEP 4 1898	30	1	
Unknown	27	91	"	H		50							30	1	30	1	Unknown	27	SEP 4 1898	30	1	
Unknown	28	91	"	G	100	150	69	04[21]					90	3	78	07[21]	James Lewis occupant Unknown	28	SEP 4 1898	78	07[21]	
Unknown	29	92	"	L	100	150	69	04[21]					90	3	78	07[21]	E. D. Dodson, occupant Unknown	29	SEP 4 1898	78	07[21]	
Unknown	30	92	"	K		50							30	1	30	1	Unknown	30	SEP 4 1898	30	1	
Unknown	31	92	" W.½	J.		25							15	0[50]	15	0[50]	Unknown	31	SEP 4 1898	15	0[50]	
Unknown	32	92	" S ½	J.		25							15	0[50]	15	0[50]						
Unknown	33	92	"	C		50							20	2[40]	20	2[40]						
Unknown	34	92	"	B		50							20	2[40]	20	2[40]	Unknown	34	SEP 4 1898	20	2[40]	
Unknown	35	92	"	A	100	150	69	04[21]					60	7[20]	75	11[41]	Unknown	35	SEP 4 1898	75	11[41]	
Unknown	36	91	"	F.	100	150	69	04[21]					60	7[20]	75	11[41]	Unknown	36	SEP 4 1898	75	11[41]	
Unknown	37	91	"	E		50							20	2[40]	20	2[40]	Unknown	37	SEP 4 1898	20	2[40]	
Unknown	38	91	"	D		50							20	2[40]	20	2[40]	Unknown	38	SEP 4 1898	20	2[40]	
Unknown	39	C	"	I		50							20	2[40]	20	2[40]	Thomas Hughes occupant Unknown	39	SEP 4 1898	20	2[40]	
Unknown	40	C	" E ½	H		50							20	2[40]	20	2[40]						
Unknown	41	C	" E ½	G	50	100	34	52[11]					40	4[80]	38	56[91]						
Unknown	42	C	" W. ½	G	50	50	34	52[11]					20	2[40]	36	54[57]	Unknown	42	SEP 4 1898	36	54[57]	
Unknown	43	B	"	L	100	150	69	04[21]					60	7[20]	75	11[41]	James Lolley occupant Unknown	43	SEP 4 1898	75	11[41]	
Unknown	44	B	"	K		50							20	2[40]	20	2[40]	Unknown	44	SEP 4 1898	20	2[40]	
Unknown	45	B	"	J.		50							20	2[40]	20	2[40]	Unknown	45	SEP 4 1898	20	2[40]	
Unknown	46	B	"	C		50							38	2[05]	38	2[05]	Mrs. Lapley occupant Unknown	46	SEP 4 1898	38	2[05]	
Unknown	47	B	" W. 45 ft.	B		50							38	2[05]	38	2[05]	Mrs. F. B. Davis occupant Unknown	47	SEP 4 1898	38	2[05]	
Unknown	48	B	" W. 45 ft.	A	45	95	31	06[90]					72	5[90]	38	32[80]	Unknown	48	Sept 4 1898	38	32[80]	
Unknown	49	B	" E 55 ft.	A	55	55	37	97[37]					42	0[25]	42	17[57]	Unknown	49	Sept 4 1898	42	17[57]	
Unknown	50	C	"	F	100	150	69	04[21]					114	6[15]	80	50[36]	Unknown	50	SEP 4 1898	80	50[36]	
Unknown	51	C	"	E		50							38	2[05]	38	2[05]	Unknown	51	SEP 4 1898	38	2[05]	
Unknown	52	C	"	D		50							38	2[05]	38	2[05]		52	SEP 4 1898	38	2[05]	
Unknown	53	26	Newtown	I		50							38	2[05]	38	2[05]		53	SEP 4 1898	38	2[05]	

OWNERS	ASSESSED UPON: Assessment Number	Block	Tract or Subdivision	Lot	Front Feet	Feet on Cros'ng	Frontage Assessment: Dollars	Frontage Assessment: Cts.	Termination Assessment: Dollars	Termination Assessment: Cts.	Opposite Termination Assessment: Dollars	Opposite Termination Assessment: Cts.	Crossing Assessment: Dollars	Crossing Assessment: Cts.	Total Assessment: Dollars	Total Assessment: Cts.	Demands Made Upon as Owners.	Assessment Numbers	Date of Demand, ...18....	Assessment Due and Unpaid: Dollars	Assessment Due and Unpaid: Cts.	SUBSEQUENT PAYMENTS.
Unknown	54	26	New Town	A		50							3	82 05	3	82 05	Unknown	54	SEP 4 1896	3	82 05	Pd. Dept 18th 1896.
Unknown	55	26	"	G	100	150	69	04 21					11	46 15	80	50 36	Unknown	55	SEP 4 1896	80	58 36	Pd Dept 18th 1896.
Unknown	56	25	"	L	100	150	69	04 21					11	46 15	80	50 36	Unknown	56	SEP 4 1896	80	58 36	
Unknown	57	25	"	K		50							3	82 05	3	82 05	Unknown	57	SEP 4 1896	3	82 05	
Unknown	58	25	"	J		50							3	82 05	3	82 05	Unknown	58	SEP 4 1896	3	82 05	
Unknown	59	25	"	E		50							3	10 65	3	10 65	Unknown	59	SEP 4 1896	3	10 65	
Unknown	60	25	"	B		50							3	10 65	3	10 65	Unknown	60	SEP 4 1896	3	10 65	
Unknown	61	25	"	A	100	150	69	04 21					9	31 95	7	83 16	Unknown	61	SEP 4 1896	7	83 16	
Unknown	62	26	"	H	100	150	69	04 21					9	31 95	7	83 16	Unknown	62	SEP 4 1896	7	83 16	
Unknown	63	26	"	E		50							3	10 65	3	10 65	Unknown	63	SEP 4 1896	3	10 65	
Unknown	64	26	"	D		50							3	10 65	3	10 65	Mrs. Acker occupant	64	SEP 4 1896	3	10 65	
Unknown	65	27	"	I		50							3	10 65	3	10 65						
Unknown	66	27	"	K		50							3	10 65	3	10 65						
Unknown	67	27	"	G	100	150	69	04 21					9	31 95	7	83 16						
Unknown	68	24	"	L	100	150	69	04 21					9	31 95	7	83 16	Unknown	68	SEP 4 1896	7	83 16	
Unknown	69	24	"	K		50							3	10 65	3	10 65	Unknown	69	SEP 4 1896	3	10 65	
Unknown	70	24	"	J		50							3	10 65	3	10 65	Unknown	70	SEP 4 1896	3	10 65	
Unknown	71	24	"	E		50							3	10 20	3	10 20	Mrs. Stewart occupant	71	SEP 4 1896	3	10 65	
Unknown	72	24	"	B		50							3	10 20	3	10 20						
Unknown	73	24	"	A	100	150	69	04 21					9	30 60	7	83 48 1	Unknown	73	SEP 4 1896	7	83 48 1	
Unknown	74	27	"	F	100	150	69	04 21					9	30 60	7	83 48 1	Unknown	74	SEP 4 1896	7	83 48 1	
Unknown	75	27	"	E		50							3	10 20	3	10 20	Unknown	75	SEP 4 1896	3	10 20	
Unknown	76	27	"	D		50							3	10 20	3	10 20	Unknown	76	SEP 4 1896	3	10 20	
Unknown	77	28	"	I		50							3	10 20	3	10 20	Unknown	77	SEP 4 1896	3	10 20	
Unknown	78	28	"	K		50							3	10 20	3	10 20						
Unknown	79	28	"	G	100	150	69	04 21					9	30 60	7	83 48 1						
Unknown	80	23	"	L	100	150	69	04 21					9	30 60	7	83 48 1						
Unknown	81	23	"	N		50							3	10 20	3	10 20						
Unknown	82	23	"	J		50							3	10 20	3	10 20						
Unknown	83	23	" S 47 ft.	E		47							2	60 17	2	60 17	Unknown	83	SEP 4 1896	2	60 17	
Unknown	84	23	" N 3 ft.	C		3								16 60		16 60	Unknown	84	SEP 4 1896		16 60	
Unknown	85	23	"	B		50							2	76 78	2	76 78	Unknown	85	SEP 4 1896	2	76 78	
Unknown	86	23	"	A	100	150	69	04 21					8	30 32	7	73 48 5	Unknown	86	SEP 4 1896	7	73 48 5	
Unknown	87	28	"	F	100	150	69	04 21					8	30 32	7	73 48 5						
Unknown	88	28	"	E		50							2	76 78	2	76 78						
Unknown	89	28	"	D		50							2	76 78	2	76 78						
Unknown	90	29	"	I		50							2	76 78	2	76 78	Unknown	90	SEP 4 1896	2	76 78	
Unknown	91	29	"	H		50							2	76 78	2	76 78	Unknown	91	SEP 4 1896	2	76 78	
Unknown	92	29	"	G	100	150	69	04 21					8	30 32	7	73 48 5	J.E. Langbre occupant	92	SEP 4 1896	7	73 48 5	
Unknown	93	22	" E 52 ft.	L	52 2	101 7	36	03 95					5	62 96	4	166 91	Unknown	93	SEP 4 1896	4	166 91	
Unknown	94	22	" W. 47.8 ft.	L	47 8	47 8	3	00 27					2	64 59	3	56 48 6	Unknown	94	SEP 4 1896	3	56 48 6	
Unknown	95	22	" S. 5 ft.	L		5								02 76		02 76	Unknown	95	SEP 4 1896		02 78	
Unknown	96	22	"	K		50							2	76 78	2	76 78	Unknown	96	SEP 4 1896	2	76 78	
Unknown	97	22	"	J		50							2	76 78	2	76 78	Unknown	97	SEP 4 1896	2	76 78	
Unknown	98	22	"	E		50							6	28 63	6	28 63	Unknown	98	SEP 4 1896	6	28 63	
Unknown	99	22	"	B		50							6	28 63	6	28 63	Unknown	99	SEP 4 1896	6	28 63	
Unknown	100	22	" S. 40.6 ft.	A		40.6							5	10 44	5	10 44	Unknown	100	SEP 4 1896	5	10 44	
Unknown	101	22	" N. 94 ft.	A	100	109.4	69	04 21					13	75 43	8	279 64	Mrs. Russell occupant	101	SEP 4 1896	8	279 64	
Unknown	102	29	" E 70 ft.	F	70	70	48	32 96					8	80 08	5	713 04						
Unknown	103	29	" W. 30 ft.	F	30	60.8	20	71 27					7	64 41	2	835 68						
Unknown	104	29	" N 19.2 ft.	F		19.2							2	41 39	2	41 39						
Unknown	105	29	"	E		50							6	28 63	6	28 63						
Unknown	106	29	"	D		50							6	28 63	6	28 63						

OWNERS	ASSESSED UPON: Assessment Number	Block	Tract or Subdivision	Lot	Front Feet	Feet on Cros'ng	Frontage Assessment Dollars	Frontage Assessment Cts.	Termination Assessment Dollars	Termination Assessment Cts.	Opposite Termination Assessment Dollars	Opposite Termination Assessment Cts.	Crossing Assessment Dollars	Crossing Assessment Cts.	Total Assessment Dollars	Total Assessment Cts.	Demands Made Upon as Owners.	Assessment Numbers	Date of Demaud, ...18....	Assessment Due and Unpaid Dollars	Assessment Due and Unpaid Cts.	SUBSEQUENT PAYMENT
Unknown	107	30	New Town N. 37 ft.	I		37							4	65 18	4	65 18	Unknown	107	SEP 4 1898	4	65 18	
Unknown	108	30	" S. 13 ft.	I		13							1	63 44	1	63 44		108	SEP 4 1898	1	63 44	
Unknown	109	30	"	H		50							6	28 62	6	28 62		109		6	28 62	
Unknown	110	30	" E 33.1 ft.	G	33.1	83.1	22	85 30					10	44 77	33	30 07		110		33	30 07	
Unknown	111	30	" W 66 ft.	G	66.9	66.9	46	18 93					8	41 10	54	60 03				[illegible]		
Unknown	112	21	"	L	100	150	69	04 21					18	85 88	87	90 09	John Janson occupant	112	SEP 4 1898	87	90 09	
Unknown	113	21	"	K		50							6	28 62	6	28 62	A.B. Dettenhuber occupant	113		6	28 62	
Unknown	114	21	"	J		50							6	28 62	6	28 62	Mrs. Romero occupant	114		6	28 62	
Unknown	115	21	"	C		50							7	41 53	7	41 53		115		7	41 53	
Unknown	116	21	"	B		50							7	41 53	7	41 53	Miss Mayo occupant	116		7	41 53	
Unknown	117	21	"	A	100	150	69	04 21					22	24 53	91	28 74						
Unknown	118	30	"	F	100	150	69	04 21					22	24 53	91	28 74	Unknown	118	SEP 4 1898	91	28 74	
Unknown	119	30	"	E		50							7	41 53	7	41 53	Unknown	119	SEP 4 1898	7	41 53	
Unknown	120	30	"	D		50							7	41 53	7	41 53	Unknown	120	SEP 4 1898	7	41 53	
Unknown	121	31	"	I		50							7	41 53	7	41 53		121		7	41 53	
Unknown	122	31	"	H		50							7	41 53	7	41 53	Unknown	122		7	41 53	
Unknown	123	31	" E 75 ft.	G	75	125	51	78 17					18	53 74	70	31 93	Unknown	123		70	31 93	
Unknown	124	31	" W. 25 ft.	G	25	25			20	69 75			3	70 76	24	40 51	Unknown	124		24	40 51	
Unknown	125	18	"	38	75	87.5	51	78 17			10	47 75	12	97 68	75	23		125	SEP 4 1898	75	23	
Unknown	126	18	"	37		50					5	98 37	7	41 53	13	39 90	Unknown	126	SEP 4 1898	13	39 90	
Unknown	127	18	"	36		50					5	98 37	7	41 53	13	39 90	Unknown	127		13	39 90	
Unknown	128	18	"	35							5	98 37			5	98 37	Unknown	128	SEP 4 1898	5	98 37	
Unknown	129	18	"	34							5	98 37			5	98 37	Unknown	129	SEP 4 1898	5	98 37	
Unknown	130	18	"	33							5	98 37			5	98 37	Unknown	130	SEP 4 1898	5	98 37	
Unknown	131	18	"	6							5	98 37			5	98 37	Unknown	131	SEP 4 1898	5	98 37	
Unknown	132	18	"	5							5	98 37			5	98 37		132	SEP 4 1898	5	98 37	
Unknown	133	18	"	4							5	98 37			5	98 37		133	SEP 4 1898	5	98 37	
Unknown	134	18	"	3		50					5	98 37	12	46 17	18	44 54		134	SEP 4 1898	18	44 54	
Unknown	135	18	"	2		50					5	98 37	12	46 17	18	44 54	Unknown	135	SEP 4 1898	18	44 54	
Unknown	136	18	"	1	75	87.5	51	78 17			10	47 75	21	80 80	84	06 12		136		84	06 12	
Unknown	137	31	" E 25 ft.	F	25	25			20	69 75			6	23 08	26	92 83		137	SEP 4 1898	26	92 83	
Unknown	138	31	" W. 75 ft.	F	75	125	51	78 17					31	15 44	82	93 61		138	SEP 4 1898	82	93 61	
Unknown	139	31	"	E		50							12	46 17	12	46 17		139		12	46 17	
Unknown	140	31	"	D		50							12	46 17	12	46 17		140	SEP 4 1898	12	46 17	
Unknown	141	32	"	I		50							12	46 17	12	46 17		141		12	46 17	
Unknown	142	32	"	H		50							12	46 17	12	46 17	Unknown	142	SEP 4 1898	12	46 17	
Unknown	143	32	" E 75 ft.	G	75	125	51	78 17					31	15 44	82	93 61		143	SEP 4 1898	82	93 61	
Unknown	144	32	" W. 25 ft.	G	25	25			36	91			6	23 08	43	14 08		144		43	14 08	
Unknown	145	19	"	38	75	87.5	51	78 17			17	46 65	21	80 80	91	05 62	H. Kinsthoff occupant	145	SEP 4 1898	91	05 62	
Unknown	146	19	"	37		50					9	98 07	12	46 17	22	44 24		146	SEP 4 1898	22	44 24	
Unknown	147	19	"	36		50					9	98 07	12	46 17	22	44 24		147	SEP 4 1898	22	44 24	
Unknown	148	19	"	35							9	98 07			9	98 07	Unknown	148	SEP 4 1898	9	98 07	
Unknown	149	19	"	34							9	98 07			9	98 07		149	SEP 4 1898	9	98 07	
Unknown	150	19	"	33							9	98 07			9	98 07		150	SEP 4 1898	9	98 07	
Unknown	151	19	"	6							9	98 07			9	98 07		151	SEP 4 1898	9	98 07	
Unknown	152	19	"	5							9	98 07			9	98 07		152	SEP 4 1898	9	98 07	
Unknown	153	19	"	4							9	98 07			9	98 07	Unknown	153	SEP 4 1898	9	98 07	
Unknown	154	19	"	3		50					9	98 07	7	66 40	17	64 47		154	SEP 4 1898	17	64 47	
Unknown	155	19	"	2		50					9	98 07	7	66 40	17	64 47		155	SEP 4 1898	17	64 47	
Unknown	156	19	"	1	75	87.5	51	78 17			17	46 65	13	41 20	82	66 02	A.W. Finkey occupant	156		82	66 02	
Unknown	157	32	" E 25 ft.	F	25	25			36	91			3	83 20	40	74 20		157		40	74 20	
Unknown	158	32	" W. 75 ft.	F	75	125	51	78 17					19	16	70	94 17		158		70	94 17	
Unknown	159	32	"	E		50							7	66 40	7	66 40		159		7	66 40	

DIAGRAM.

EXHIBITING "H" STREET AND ITS INTERSECTING STREETS FROM THE WEST LINE OF FOURTH STREET, TO THE WEST LINE OF ATLANTIC STREET, IN THE CITY OF SAN DIEGO, ON WHICH WORK HAS BEEN DONE UNDER MY OFFICIAL CONTRACT AS STREET SUPERINTENDENT OF SAID CITY, WITH J. ENGELBRET, DATED THE 4TH DAY OF MAY, A.D. 1896, FOR THE GRADING OF SAID "H" STREET, AS IS MORE PARTICULARLY DESCRIBED IN SAID CONTRACT. SHOWING THE RELATIVE LOCATION OF EACH DISTINCT LOT, PORTION OF LOT OR PARCEL OF LAND TO THE WORK DONE; NUMBERED IN RED INK TO CORRESPOND WITH THE ASSESSMENT NUMBERS IN THE ASSESSMENT; AND SHOWING THE NUMBER OF FEET FRONTING ASSESSED FOR SAID WORK CONTRACTED FOR AND PERFORMED. HEREIN "N°" IS USED AS THE CONTRACTION OF THE WORD "NUMBER", THE MARKS ' AND " MEAN RESPECTIVELY "FEET" AND "INCHES".

DIVISION LINE BETWEEN HORTON ADDITION AND NEW SAN DIEGO.

ST. 27 780 ST. 26 779 ST. C ST. 91 ST. 90 ST. 89 ST.

SAN DIEGO ELECTRIC RY. CO.

STATE 24 795 UNION 25 796 FRONT B 1ST 92 2ND 93 3RD 94 4TH

ST. 33 786 ST. 32 785 ST. 31 784 ST. 30 783 ST. 29 782 ST. 28 781 ST.

MEAN HIGH TIDE LINE.

SOUTHERN CALIFORNIA R.R.

SAN DIEGO ELECTRIC RY. CO.

ATLANTIC 7 791 19. 808 CALIFORNIA 18 807 ARCTIC 21 792 INDIA 22 793 COLUMBIA 23 794 STATE

RIGHT OF WAY

MEAN HIGH TIDE LINE.

N. W E S.

AT SAID CITY OF SAN DIEGO THIS 9th DAY OF August A.D. 1896.

Fred Osburn STREET SUPERINTENDENT OF CITY OF SAN DIEGO.

RECORDED August 11th A.D. 1896.

Fred Osburn STREET SUPERINTENDENT OF CITY OF SAN DIEGO.

A.F. CROWELL DEL.

OWNERS.	ASSESSED UPON: Assessment Number	Block	Tract or Subdivision	Lot	Front Feet	Feet on Cros'ng	Frontage Assessment: Dollars	Cts.	Termination Assessment: Dollars	Cts.	Opposite Termination Assessment: Dollars	Cts.	Crossing Assessment: Dollars	Cts.	Total Assessment: Dollars	Cts.	Demands Made Upon as Owners.	Assessment Numbers	Date of Demand, ...18...	Assessment Due and Unpaid: Dollars	Cts.	SUBSEQUENT PAYMENTS.
Unknown	159	32	New Town	D		50							7	66 40	7	66 40	Unknown	160	SEP 4 1896	7	66 40	
Unknown	161	33	"	I		50							7	66 40	7	66 40	Unknown	161	SEP 4 1896	7	66 40	
Unknown	162	33	"	H		50							7	66 40	7	66 40	Unknown	162	SEP 4 1896	7	66 40	
Unknown	163	33	"	G		150							22	99 20	22	99 20	Unknown	163	SEP 4 1896	22	99 20	
Unknown	164	7	"	L		150							22	99 20	22	99 20	Unknown	164	SEP 4 1896	22	99 20	
Unknown	165	7	"	K		50							7	66 40	7	66 40	Unknown	165	SEP 4 1896	7	66 40	
Unknown	166	7	"	J.		50							7	66 40	7	66 40	Unknown	166	SEP 4 1896	7	66 40	
							$ 289	77	$ 115	21 5	$ 215	52	$ 1025	62 5	$ 4256	13						

Certificate of the Superintendent of Streets.

I, Fred Osburn, Superintendent of Streets of the City of San Diego, State of California, do hereby certify that all charges herein stated are correct and that the computations and calculations of this assessment are correct.

Fred Osburn
Superintendent of Streets
of the City of San Diego, Cal.

Done at said City of San Diego this 8th day of August 1896.

Fred Osburn
Superintendent of Streets
of the City of San Diego, Cal.

Recored August 12th, 1896.

Fred Osburn
Superintendent of Streets
of the City of San Diego Cal.

OWNERS.	ASSESSED UPON						Frontage Assessment		Termination Assessment		Opposite Termination Assessment		Crossing Assessment		Total Assessment		Demands Made Upon	Assessment Numbers	Date of Demand,	Assessment Due and Unpaid		SUBSEQUENT PAYMEN
	Assessment Number	Block	Tract or Subdivision	Lot	Front Feet	Feet on Cros'ng	Dollars	Cts.	Dollars	Cts.	Dollars	Cts.	Dollars	Cts.	Dollars	Cts.	as Owners.		.....18...	Dollars	Cts.	

Certificate of the City Engineer.

I, Edwin M. Capps, City Engineer of the City of San Diego in the County of San Diego, State of California, do hereby certify, that the work of Grading "H" Street, from the West line of Fourth Street to the West line of Atlantic Street (including the Sidewalk thereof) was performed in accordance with the surveys and the engineering work done by me and under my direction and that the quantities thereof were correctly given by me to the Superintendent of Streets, and said work is in accord with the grade of said Street.

Edwin M. Capps
City Engineer
of the City of San Diego, Cal.

Dated August 8th 1896.

Recorded this 12th day of August 1896.

Fred Osburn
Superintendent of Streets
of the City of San Diego, Cal.

WARRANT.

By Virtue Hereof, I, Fred Osburn, Street Superintendent of the City of San Diego, County of San Diego, and State of California, by virtue of the authority vested in me as said Street Superintendent, do authorize and empower John Engelbret his agents or assigns, to demand and receive the several assessments upon the assessment and diagram hereto attached, and this shall be his warrant for the same.

San Diego, August 12th A. D. 1896.

Fred Osburn
Street Superintendent of City of San Diego.

Countersigned by

W. W. Carlson
Mayor of City of San Diego.

Recorded August 12th A. D. 1896.

Fred Osburn
Street Superintendent of City of San Diego.

(Affiant's name).

J. Engelbret

Subscribed and sworn to this 8th day of September A. D. 189.., before me O. C. Dranga

[SEAL]. Notary Public.

Filed this 8th day of Sept. A. D. 1896

Fred Osburn
Street Superintendent of the City of San Diego.

Recorded Sept 18th A. D. 1896

Fred Osburn
Street Superintendent of the City of San Diego.

CERTIFICATE OF RECORD.

I hereby complete and sign the foregoing record, from page 146 to page 152 both inclusive, of the Assessment, Diagram Warrant, Certificate of the City Engineer, Contractor's Return and also in the Book of "Contracts and Bonds," the recorded Contract and Bond, each numbered 311 to 315 inc, all for the work therein described upon H Street, from the West line of Fourth Street, to the West line of Atlantic Street.

Office of the Street Superintendent, San Diego, California, this 18th day of September A. D. 1896.

(O.) The foregoing Assessment, Diagram and Warrant having been Ordered by the Joint Resolution of the Common Council of said City of San Diego on Appeal Adopted by the Board of Delegates on the 25th day September 1896, And by the Board of Aldermen on the 29th day September 1896 to be Amended and Corrected And a New Warrant issued, is Superseded by the Amended and Corrected Assessment and Diagram and the New Warrant Recorded October 1st 1896

Fred Osburn Supt of Streets

Fred Osburn
Street Superintendent, City of San Diego.

In the Matter of grading "H" St. from the West line of Fourth St. to the West line of Atlantic St. AFTER DICISION OF THE COMMON COUNCIL ON APPEAL.

AMENDED AND CORRECTED Assessment No. .....

PURSUANT TO JOINT RESOLUTION OF THE COMMON COUNCIL OF THE CITY OF SAN DIEGO, ADOPTED BY THE BOARD OF DELEGATES SEPT. 28TH 1896. AND BY THE BOARD OF ALDERMEN SEPT. 29TH 1896.

Pursuant to Statute, I, Fred Osburn as Street Superintendent of the City of San Diego, in the County of San Diego, and State of California, do hereby assess and apportion, as shown hereinafter and in the diagram attached hereto, upon certain lots, portions of lots, and parcels of land, fronting on "H" Street in said city, from the West line of Fourth Street to the West line of Atlantic Street and on streets intersecting it between said lines, the sum of Forty two hundred fifty six and 13/100 Dollars ($ 4256 13/100), to be paid ~~in gold coin~~ to John Engelbret his agents or assigns, to cover the sum due (including incidental expenses) for the work of grading said "H" Street between said lines, as said work is more particularly specified in my official contract therefor with said John Engelbret dated the 4th day of May A. D. 1896.

All of said work has been performed and materials furnished complying with the specifications and under my direction and to my satisfaction and acceptance. And because the names of the owners of said assessed property are unknown to me, I herewith write the word "Unknown" opposite the number of the lot and the amount assessed thereon and the number of each lot, portion of a lot, or portion of land assessed.

TOTAL COST OF THE WORK IS $ 4256 13/100, AS FOLLOWS:

	$
7229 Yds. Fill @ 39¢	$ 2819.31
3982 " Cut @ 39	$ 155.30
	$
Overhaul	$ 1109.02
	$
Contract Cost	$ 4083.63

Incidental Expenses:	
City Engineer's Official Fees	$ 150.00
Printing and Advertising	$ 22.50
Special Sewer Superintendent's Compensation @ $ ... per day	$
Incidental Expenses	$ 172.50
Contract Cost	$ 4083.63
Total Cost	$ 4256.13

DIVIDED AS FOLLOWS:

	Grading in ... Feet.	Grading Cost Dollars	Cts.			Dolls.	Cts.	Incidental Expenses Dollars	Cts.	Total Assessment Dollars	Cents	Number of Front Feet Assessed. Frontage	Terminations	Number of Feet Assessed. Opposite Terminations	Crossing	Rate Per Front Foot Assessed. Dollars	Cents
ontage, exclusive Terminations, rmination of																	
posite Termination of																	
ssing on																	
Totals,																	

MARGIN.

153

CONTRACTOR'S RETURN.

STATE OF CALIFORNIA, COUNTY OF SAN DIEGO, CITY OF SAN DIEGO, } ss.

J. Engelbret being duly sworn, says that he is the contractor named in annexed Assessment, Diagram and Warrant; that said assessment for the total cost of certain street work upon "H" Street between West line of Fourth Street and the West line of Atlantic Street in said city, as more fully described therein and in the contract for said work with said J. Engelbret made by the Superintendent of Streets in said city, dated the Fourth day of May A. D. 1896, levied as therein described upon certain lots, portions of lots, or parcels of land, and the unknown owners thereof for the sum of Four thousand two hundred ~~and fifty six~~ 13/100 Dollars ($ 4256 13/100) payable ~~in gold coin~~ to J. Engelbret agents or assigns, was made, recorded and delivered by said Superintendent on the Twelfth day of October A. D. 1896, to affiant in behalf of said contractor; that there were attached to the same and delivered to the same in the same behalf, at the same time, by said Superintendent, his Diagram thereto attached, and a warrant in favor of J. Engelbret for collecting said assessment, upon which warrant this return is endorsed; that in the case of all assessments therein described, but not included in the following table, affiant has, since the date last aforesaid, in the manner hereinafter described and in behalf of said contractor, made demand upon and received full payment from the owners of each and all such assessed lots and lands; and that besides all personal demands, affiant did, wherever the name of the owner of the lot is stated as "unknown," on the assessment on the Twenty second day of October A. D. 1896, within thirty days from the date of said warrant, and between the hours of 9 A. M. and 4 P. M., in behalf of said contractor, enter upon each of the corresponding lots, portions of lots and parcels of land assessed, and with said certificate, assessment, diagram and warrant, and in a loud, audible voice, publicly make separate demands for the payment of each of said assessments from the unknown owners thereof, upon each lot, portion of lot, or parcel of land, for each of its own assessments as specified in said assessment; and that wherever he found a building, tenant or occupant upon any of said premises, besides the public demand as aforesaid, he, at the same time, in the same behalf, presenting and exhibiting said certificate, assessment, diagram and warrant, in each instance, demanded from each tenant, or occupant for the unknown owners separately the payment of each of said assessments upon said premises; and in the following table he states the name of such demandee, as "tenant," or "occupant," with the word "unknown;" but that, notwithstanding said demands, the following totals of said assessed sums, each separately demanded, and also the total, remain unpaid, to-wit:

DESCRIPTION	GRADING, IN CUBIC YARDS Cut	Fill	GRADING COST Dollars	Cents	Overhaul Cost Dollars	Cents			INCIDENTAL EXPENSES Dollars	Cents	TOTAL ASSESSMENTS Dollars	Cents	NUMBER OF FRONT FEET ASSESSED Frontage	Terminations	NUMBER OF FEET ASSESSED Opposite Terminations	Crossing	RATE PER FRONT FOOT ASSESSED Dollars	Cents	SUBSEQUENT PAYMENTS.
Frontage, exclusive of termination	262.5	4933.5	$ 2026	44	$ 7555	55			$ 117	75	$ 2899	77	4200					.690412	5
Intersection 3rd St	49.5	47.9	379	85					44	85	42	47			1000			.04247	
" 2nd St.	4.3	99.1	403	25	15	39			44	85	60	20			1000			.0602	
" 1st St.	54.	38.3	359	95					44	85	40	48			1000			.04048	
" Front St	15.6	123.2	54	13	17	47			48	10	76	41			1000			.07641	
" Union St	12.3	99.8	43	72	14	205			42	05	62	13			1000			.06213	
" State St		104.7	408	35	17.				42	05	62	04			1000			.06204	
" Columbia St		92.6	361	15	150	35			42	05	55	355			1000			.055355	
" India St		220.	85	80	35	72			42	05	125	725			1000			.125725	
" Arctic St		244.1	95	20	39	63			42	05	139	035			8225			.1690419	
Termination at Block 31.		72.4	28	235	11	755			14	05	41	395		50				.8279	
p/p. " " " 18.		143.7	56	045	23	33			14	05	80	78				180		.42515	
Intersection California St		387.2	151	01	62	865			42	05	218	08			614			.355175	
Termination at Block 32		131.1	51	13	21	285			14	05	73	82		50				1.4764	
p/p. " " " 19		241.4	94	145	39	19			14	05	134	74				97		1.38907	
Intersection Atlantic St		250.	97	50	40	59			56	10	143	70			4595			.31273	
	2982	7229.	$ 2974	61	$ 1109	02			$ 172	50	$ 4256	13							

OWNERS.	ASSESSED UPON						Frontage Assessment		Termination Assessment		Opposite Termination Assessment		Crossing Assessment		Total Assessment		Demands Made Upon	Assessment Numbers	Date of Demand,	Assessment Due and Unpaid		SUBSEQUENT PAYMENT
	Assessment Number	Block	Tract or Subdivision	Lot	Front Feet	Feet on Cros'ng	Dollars	Cts.	Dollars	Cts.	Dollars	Cts.	Dollars	Cts.	Dollars	Cts.	as Owners.		.....18...	Dollars	Cts.	
Unknown	1	89	Hortons Add.	G	100		69	04 21							69	04 21	Lattie, occupant Unknown	1	October 22/96	61	04 21	Paid 1/21/97
Unknown	2	94	"	L	100		69	04 21							69	04 21						Paid in full.
Unknown	3	94	" E ¼	A	25	25	17	26 05					1	06 17	18	32 22		3	Oct 22/96	18	32 22	Paid 1/4/97.
Unknown	4	94	" W½ of E½	A	25	25	17	26 05					1	06 18	18	32 23		4	Oct 22/96	18	32 23	Paid 1/4/97.
Unknown	5	94	" E 30 ft. of W½	A	30	30	20	71 26					1	27 41	21	98 67						Paid in full.
Unknown	6	94	" W 20 ft.	A	20	70	13	80 85					2	97 29	16	78 14	Unknown	6	Oct 22/96	16	78 14	Paid in full 12/17/97
Unknown	7	94	" W. 20 ft.	B.		50							2	12 35	2	12 35	Unknown	7	OCT 22 1896	2	12 35	Paid in full 12/17/97
Unknown	8	94	"	B		50							2	12 35	2	12 35						Paid in full.
Unknown	9	89	" E ½	F	50	50	34	52 11					2	12 35	36	64 46	Lattie, occupant	9	OCT 22 1896	36	64 46	Paid 1/21/97
Unknown	10	89	" W½	F	50	100	34	52 11					4	24 70	38	76 81	BC. Block, occupant	10	OCT 22 1896	38	76 81	CONCLUSIVELY PRESUMED PAID
Unknown	11	89	" S 30 ft. of W½	E		30							1	27 41	1	27 41	Laura A. Williams Unknown	11		1	27 41	CONCLUSIVELY PRESUMED PAID
Unknown	12	89	" N 20 ft. of W½	E		20								84 94		84 94		12	OCT 22 1896		84 94	CONCLUSIVELY PRESUMED PAID
Unknown	13	89	"	D		50							2	12 35	2	12 35	Fine Lee	13	OCT 22 1896	2	12 35	Paid Oct 27/96
Unknown	14	90	"	I		50							2	12 35	2	12 35						Paid in full.
Unknown	15	90	"	H		50							2	12 35	2	12 35						Paid in full.
Unknown	16	90	"	G	100	150	69	04 21					6	37 05	7	541 26						Paid in full.
Unknown	17	93	"	L	100	150	69	04 21					6	37 05	7	541 26	Unknown	17	OCT 22 1896	7	541 26	Pd July 16-97, Engelbrecht
Unknown	18	93	"	K		50							2	12 35	2	12 35	Unknown	18	OCT 22 1896	2	12 35	CONCLUSIVELY PRESUMED PAID
Unknown	19	93	"	J		50							2	12 35	2	12 35	Unknown	19	OCT 22 1896	2	12 35	CONCLUSIVELY PRESUMED PAID
Unknown	20	93	"	B.		50							3	01	3	01	Unknown	20	OCT 22 1896	3	01	Pd in full
Unknown	21	93	"	B		50							3	01	3	01	Unknown	21	OCT 22 1896	3	01	Pd in full
Unknown	22	93	"	A	100	150	69	04 21					9	03	7	807 21	Unknown	22	OCT 22 1896	7	807 21	Pd in full
Unknown	23	90	"	H	100	150	69	04 21					9	03	7	807 21						Paid in full.
Unknown	24	90	"	E		50							3	01	3	01						Paid in full.
Unknown	25	90	"	D		50							3	01	3	01	Unknown	25	OCT 22 1896	3	01	CONCLUSIVELY PRESUMED PAID
Unknown	26	91	"	I		50							3	01	3	01						Paid in full.
Unknown	27	91	"	H		50							3	01	3	01	Unknown	27	OCT 22 1896	3	01	CONCLUSIVELY PRESUMED PAID
Unknown	28	91	"	G.	100	150	69	04 21					9	03	7	807 21	J. Mansfield, occupant	28	OCT 22 1896	7	807 21	CONCLUSIVELY PRESUMED PAID
Unknown	29	92	"	L	100	150	69	04 21					9	03	7	807 21	E.S. Dobson, occupant	29	OCT 22 1896	7	807 21	Pd in full 9/7/
Unknown	30	92	"	K		50							3	01	3	01	Unknown	30	OCT 22 1896	3	01	Pd in full 9/7/
Unknown	31	92	" W. ½	J.		25							1	50 50	1	50 50	Unknown	31	OCT 22 1896	1	50 50	CONCLUSIVELY RESUMED PAID
Unknown	32	92	" S. ½	J.		25							1	50 50	1	50 50						Paid in full.
Unknown	33	92	"	C		50							2	02 40	2	02 40						Paid in full.
Unknown	34	92	"	B		50							2	02 40	2	02 40						Paid in full.
Unknown	35	92	"	A	100	150	69	04 21					6	07 20	7	511 41						Paid in full.
Unknown	36	91	"	F	100	150	69	04 21					6	07 20	7	511 41						Paid in full.
Unknown	37	91	"	E		50							2	02 40	2	02 40						Paid in full
Unknown	38	91	"	D		50							2	02 40	2	02 40						Paid in full.
Unknown	39	C	"	I		50							2	02 40	2	02 40	Unknown	39	OCT 22 1896	2	02 40	Pd Oct 29/96
Unknown	40	C	" E. ½	H		50							2	02 40	2	02 40						Paid in full.
Unknown	41	C	" E. ½	G	50	100	34	52 11					4	04 80	3	856 91						Paid in full.
Unknown	42	C	" W½	G	50	50	34	52 11					2	02 40	3	654 51						Paid in full.
Unknown	43	B	"	L	100	150	69	04 21					6	07 20	7	511 41						Paid in full.
Unknown	44	B	"	K		50							2	02 40	2	02 40						Paid in full.
Unknown	45	B	"	J.		50							2	02 40	2	02 40						Paid in full.
Unknown	46	B	"	C.		50							3	82 05	3	82 05	Unknown	46	OCT 22 1896	3	82 05	CONCLUSIVELY RESUMED PAID
Unknown	47	B	" W 45 ft.	B.		50							3	82 05	3	82 05	Unknown	47	OCT 22 1896	3	82 05	Pd 1/4/97
Unknown	48	B	" W. 45 ft.	A	45	95	31	06 90					7	25 90	3	832 80	Unknown	48	OCT 22 1896	3	832 80	Pd 1/4/97
Unknown	49	B	" E. 55 ft.	A	55	55	37	97 32					4	20 25	4	217 57	Unknown	49	OCT 22 1896	4	217 57	CONCLUSIVELY RESUMED PAID
Unknown	50	C	"	F	100	150	69	04 21					11	46 15	8	050 36						Paid in full.
Unknown	51	C	"	E		50							3	82 05	3	82 05						Paid in full.
Unknown	52	C	"	D		50							3	82 05	3	82 05	Unknown	52	OCT 22 1896	3	82 05	CONCLUSIVELY RESUMED PAID

OWNERS	ASSESSED UPON: Assessment Number	Block	Tract or Subdivision	Lot	Front Feet	Feet on Cros'ng	Frontage Assessment: Dollars	Cts.	Termination Assessment: Dollars	Cts.	Opposite Termination Assessment: Dollars	Cts.	Crossing Assessment: Dollars	Cts.	Total Assessment: Dollars	Cts.	Demands Made Upon as Owners.	Assessment Numbers	Date of Demaud, ...18....	Assessment Due and Unpaid: Dollars	Cts.	SUBSEQUENT PAYMENTS.
Unknown	53	26	Newtown	I		50							3	82.05	3	82.05	Unknown	53	OCT 22 1898	3	82.05	Pd 12/4-96.
Unknown	54	26	"	K		50							3	82.05	3	82.05						Paid in full.
Unknown	55	26	"	G	100	150	69	04.21					11	46.15	80	50.36						Paid in full.
Unknown	56	25	"	L	100	150	69	04.21					11	46.15	80	50.36	Unknown	56	OCT 22 1898	80	50.36	CONCLUSIVELY PRESUMED PAID
Unknown	57	25	"	N		50							3	82.05	3	82.05						Paid in full.
Unknown	58	25	"	J		50							3	82.05	3	82.05	Unknown	58	OCT 22 1898	3	82.05	CONCLUSIVELY PRESUMED PAID
Unknown	59	25	"	C		50							3	10.65	3	10.65	Unknown	59	OCT 22 1898	3	10.65	Pd 12/7-96
Unknown	60	25	"	B		50							3	10.65	3	10.65	Unknown	60	OCT 22 1898	3	10.65	CONCLUSIVELY PRESUMED PAID
Unknown	61	25	"	A	100	150	69	04.21					9	31.95	78	36.16	Unknown	61	OCT 22 1898	78	36.16	Pd 12/8-96.
Unknown	62	26	"	F	100	150	69	04.21					9	31.95	78	36.16	Mrs. Maker, occupant Unknown	62	OCT 22 1898	78	36.16	Paid Mar 16/97
Unknown	63	26	"	E		50							3	10.65	3	10.65	Unknown	63	OCT 22 1898	3	10.65	Paid Mar 16/97
Unknown	64	26	"	D		50							3	10.65	3	10.65	Mrs. Acker, occupant Unknown	64	OCT 22 1898	3	10.65	CONCLUSIVELY PRESUMED PAID
Unknown	65	27	"	I		50							3	10.65	3	10.65						Paid in full.
Unknown	66	27	"	K		50							3	10.65	3	10.65						Paid in full.
Unknown	67	27	"	G	100	150	69	04.21					9	31.95	78	36.16						Paid in full.
Unknown	68	24	"	L	100	150	69	04.21					9	31.95	78	36.16	Unknown	68	OCT 22 1898	78	36.16	Paid May 17/97.
Unknown	69	24	"	K		50							3	10.65	3	10.65	Unknown	69	OCT 22 1898	3	10.65	Paid May 17/97
Unknown	70	24	"	J		50							3	10.65	3	10.65						Paid in full.
Unknown	71	24	"	C		50							3	10.20	3	10.20						Paid in full.
Unknown	72	24	"	B		50							3	10.20	3	10.20						Paid in full.
Unknown	73	24	"	A	100	150	69	04.21					9	30.60	78	34.81	Unknown	73	OCT 22 1898	78	34.81	CONCLUSIVELY PRESUMED PAID
Unknown	74	27	"	F	100	150	69	04.21					9	30.60	78	34.81	Unknown	74	OCT 22 1898	78	34.81	CONCLUSIVELY PRESUMED PAID
Unknown	75	27	"	E		50							3	10.20	3	10.20	Unknown	75	OCT 22 1898	3	10.20	Pd 12/4/96
Unknown	76	27	"	D		50							3	10.20	3	10.20	Unknown	76	OCT 22 1898	3	10.20	CONCLUSIVELY PRESUMED PAID
Unknown	77	28	"	I		50							3	10.20	3	10.20						Paid in full.
Unknown	78	28	"	K		50							3	10.20	3	10.20						Paid in full.
Unknown	79	28	"	G	100	150	69	04.21					9	30.60	78	34.81						Paid in full.
Unknown	80	23	"	L	100	150	69	04.21					9	30.60	78	34.81						Paid in full.
Unknown	81	23	"	K		50							3	10.20	3	10.20						Paid in full.
Unknown	82	23	"	J		50							3	10.20	3	10.20						Paid in full.
Unknown	83	23	" 6.47 ft.			47							2	60.17	2	60.17	Unknown	83	OCT 22 1898	2	60.17	CONCLUSIVELY PRESUMED PAID
Unknown	84	23	" N. 3 ft.	C		3								16.60		16.60	Unknown	84	OCT 22 1898		16.60	CONCLUSIVELY PRESUMED PAID
Unknown	85	23	"	B		50							2	76.78	2	76.78						Paid in full.
Unknown	86	23	"	A	100	150	69	04.21					8	30.32	77	34.53						Paid in full.
Unknown	87	28	"	F	100	150	69	04.21					8	30.32	77	34.53						Paid in full.
Unknown	88	28	"	E		50							2	76.78	2	76.78						Paid in full.
Unknown	89	28	"	D		50							2	76.78	2	76.78						Paid in full.
Unknown	90	29	"	I		50							2	76.78	2	76.78						Paid in full.
Unknown	91	29	"	K		50							2	76.78	2	76.78						Paid in full.
Unknown	92	29	"	G	100	150	69	04.21					8	38.32	77	34.53						Paid in full.
Unknown	93	27	" E. 52.2 ft.	L	52.2	101.7	36	03.95					5	62.96	41	66.91	Unknown	93	OCT 22 1898	41	66.91	Pd 12/1-96
Unknown	94	27	" W. 47.8 ft.	L	47.8	47.8	33	00.27					2	64.59	35	64.86	Unknown	94	OCT 22 1898	35	64.86	CONCLUSIVELY PRESUMED PAID
Unknown	95	27	" 0.5 ft.	L		5.								02.76		02.76	Unknown	95	OCT 22 1898		02.76	CONCLUSIVELY PRESUMED PAID
Unknown	96	27	"	N		50							2	76.78	2	76.78	Unknown	96	OCT 22 1898	2	76.78	CONCLUSIVELY PRESUMED PAID
Unknown	97	27	"	J		50							2	76.78	2	76.78	Unknown	97	OCT 22 1898	2	76.78	CONCLUSIVELY PRESUMED PAID
Unknown	98	27	"	C		50							6	28.63	6	28.63	Unknown	98	OCT 22 1898	6	28.63	Pd 12/1-96.
Unknown	99	27	"	B		50							6	28.63	6	28.63	Unknown	99	OCT 22 1898	6	28.63	Pd 12/1-96
Unknown	100	27	" 0.406 ft.	A		40.6							5	10.44	5	10.44	Unknown	100	OCT 22 1898	5	10.44	Pd 12/1-96
Unknown	101	27	" W. 9.4 ft.	A	100	109.4	69	04.21					13	75.68	82	79.64	J. Langley, Occupant Unknown	101	OCT 22 1898	82	79.64	CONCLUSIVELY PRESUMED PAID
Unknown	102	29	" E. 70 ft.	F	70	70.	48	32.96					8	80.08	57	15.04						Paid in full.
Unknown	103	29	" W. 30 ft.	F	30	60.8	20	71.27					7	64.41	28	35.64						Paid in full.

OWNERS	ASSESSED UPON: Assessment Number	Block	Tract or Subdivision	Lot	Front Feet	Feet on Cros'ng	Frontage Assessment Dollars	Frontage Assessment Cts.	Termination Assessment Dollars	Termination Assessment Cts.	Opposite Termination Assessment Dollars	Opposite Termination Assessment Cts.	Crossing Assessment Dollars	Crossing Assessment Cts.	Total Assessment Dollars	Total Assessment Cts.	Demands Made Upon as Owners.	Assessment Numbers	Date of Demaud, ...18.....	Assessment Due and Unpaid Dollars	Assessment Due and Unpaid Cts.	SUBSEQUENT PAYMENT
Unknown	104	29	Newtown W. 19.2 ft.	F		19.2							24	39	24	39						Paid in full.
Unknown	105	29	"	E		50							628	63	628	63						Paid in full.
Unknown	106	29	"	D		50							628	63	628	63						Paid in full.
Unknown	107	30	" W.37 ft.	2		37							465	18	465	18	Unknown	107	OCT 22 1896	465	18	CONCLUSIVELY PRESUMED PAID
Unknown	108	30	" S. 13 ft.	J.		13							163	44	163	44	Unknown	108	OCT 22 1896	163	44	CONCLUSIVELY PRESUMED PAID
Unknown	109	30	"	H		50							628	62	628	62	Unknown	109	OCT 22 1896	628	62	CONCLUSIVELY PRESUMED PAID
Unknown	110	30	" E 33.1 ft.	G.	33.1	83.1	22	85					1044	77	33	30	Unknown	110	OCT 22 1896	33	30	CONCLUSIVELY PRESUMED PAID
Unknown	111	30	" W. 66.9 ft.	G.	66.9	66.9	46	18					84	10	54	60						Paid in full.
Unknown	112	31	"	L	100	150	69	04					188	88	87	90	A.B. Dittenhuver, occupant	112	OCT 22 1896	87	90	Pd 12/1/96
Unknown	113	31	"	K		50							628	62	628	62	Unknown	113	OCT 22 1896	628	62	Pd 12/1-96
Unknown	114	31	"	J.		50							628	62	628	62	Antina Ramero, occupant Unknown	114	OCT 22 1896	628	62	Pd 12/1-96
Unknown	115	31	"	B		50							845	20	845	20	Unknown	115	OCT 22 1896	845	20	Pd 12/1-96
Unknown	116	31	"	a	100	150	69	04					253	62	94	39	A. Dixon, occupant Unknown	116	OCT 22 1896	261	09	Pd in full.
Unknown	117	30	"	A	100	150	69	04					253	62	94	39	Unknown	117	OCT 22 1896	94	39	Pd 11/17/96
Unknown	118	30	"	E		50							845	20	845	20	Unknown	118	OCT 22 1896	845	20	Pd 11/6-96
Unknown	119	30	"	D		50							845	20	845	20	Unknown	119	OCT 22 1896	845	20	Pd 12/6/96
Unknown	120	31	"	I		50							645	20	845	20	Unknown	120	OCT 22 1896	845	20	Pd by the City 12/5/96
Unknown	121	31	"	M		50							845	20	845	20	Unknown	121	OCT 22 1896	845	20	Pd by City 12/5/96
Unknown	122	31	" E 75 ft.	G	75	125	51	78					213	02	72	91	Unknown	122	OCT 22 1896	72	91	Pd by City 12/5/96
Unknown	123	31	" W. 25 ft.	G	25	25			20	69			42	60	24	92	Unknown	123	OCT 22 1896	24	92	Pd by City 12/5/96
Unknown	124	18	" Off Term. 87.5 ft.	38	75	87.5	51	78			37	20	147	10	103	77	Unknown	124	OCT 22 1896	103	77	CONCLUSIVELY PRESUMED PAID
Unknown	125	18	" " " 16 ft.	37		35					6	37	59	64	12	29	Unknown	125	OCT 22 1896	12	29	Pd 12/1-96
Unknown	126	18	" " " 87.5 ft.	1	75	62.5	51	78			37	20	221	86	111	18	Unknown	126	OCT 22 1896	111	18	Pd by City 12/5/96
Unknown	127	31	" E 25 ft.	A	25	25			20	69			88	74	29	57	Unknown	127	OCT 22 1896	29	57	Pd by City 12/5/96
Unknown	128	31	" W. 75 ft.	A	75	125	51	78					443	73	96	17	Unknown	128	OCT 22 1896	96	17	Pd by City 12/5/96
Unknown	129	31	"	E		50							177	89	177	89	Unknown	129	OCT 22 1896	177	89	Pd by City 12/5/96
Unknown	130	31	"	D		50							177	89	177	89	Unknown	130	OCT 22 1896	177	89	Pd by City 12/5/96
Unknown	131	31	"	I		50							177	89	177	89	Unknown	131	OCT 22 1896	177	89	Pd 12/1-96
Unknown	132	31	"	M		50							177	89	177	89	Unknown	132	OCT 22 1896	177	89	Pd 12/1-96
Unknown	133	31	" E 75 ft.	G	75	125	51	78					443	73	96	17	Unknown	133	OCT 22 1896	96	17	Pd 12/1-96
Unknown	134	31	" W. 25 ft.	G	25	25			36	91			88	75	45	78	Unknown	134	OCT 22 1896	45	78	Pd 12/1-96
Unknown	135	19	" Off Term. 49.5 ft.	38	75	51.5	51	78			68	75	182	27	138	83	M. Kirchhoff, occupant Unknown	135	OCT 22 1896	138	83	CONCLUSIVELY PRESUMED PAID
Unknown	136	19	" " " 47.5 ft.	1	75	45.5	51	78			65	98	142	27	131	99	A.W. Tinkey, occupant Unknown	136	OCT 22 1896	131	99	CONCLUSIVELY PRESUMED PAID
Unknown	137	31	" W. 75 ft.	A	75	125	51	78					39	09	90	87	Unknown	137	OCT 22 1896	90	87	Pd 10/26/96.
Unknown	138	31	" E 25 ft.	A	25	25			36	91			9	81	44	73	Unknown	138	OCT 22 1896	44	73	Pd 10/26/96.
Unknown	139	31	"	E		50							156	45	156	36	Unknown	139	OCT 22 1896	156	36	Pd 12/1-96.
Unknown	140	31	"	D		50							156	36	156	36	Unknown	140	OCT 22 1896	156	36	Pd 12/1-96.
Unknown	141	31	"	I		50							156	36	156	36	Unknown	141	OCT 22 1896	156	36	CONCLUSIVELY PRESUMED PAID
Unknown	142	31	"	M.		50							156	36	156	36	Unknown	142	OCT 22 1896	156	36	CONCLUSIVELY PRESUMED PAID
Unknown	143	31	"	G		64							20	01	20	01	Unknown	143	OCT 22 1896	20	01	CONCLUSIVELY PRESUMED PAID
							#2899	77	#1152	15	#215	52	#1025	62	#4256	13						

Certificate of the Superintendent of Streets.

I, Fred Osburn, Superintendent of Streets of the City of San Diego, State of California, do hereby certify that all charges herein stated are correct and that the computations and calculations of this assessment are correct.

Fred Osburn
Superintendent of Streets of the City of San Diego, California

As ordered to be Amended and Corrected by Joint Resolution of the Common Council of said City of San Diego Adopted by the Board of Delegates Sept 28th 1896 and by the Board of Aldermen Sept 29th 1896.

Done at said City of San Diego this 9th day of October 1896.

Fred Osburn
Superintendent of Streets of the City of San Diego, Calif.

Pursuant to the Joint Resolution of the Common Council of said City Adopted by the Board of Delegates September 28th 1896 and by the Board of Aldermen September 29th 1896

Recorded October 12th 1896.

Fred Osburn
Superintendent of Streets of the City of San Diego, Calif.

157.

DIAGRAM.

EXHIBITING "H" STREET AND ITS INTERSECTING STREETS FROM THE WEST LINE OF FOURTH STREET TO THE WEST LINE OF ATLANTIC STREET, IN THE CITY OF SAN DIEGO, ON WHICH WORK HAS BEEN DONE UNDER MY OFFICIAL CONTRACT AS STREET SUPERINTENDENT OF SAID CITY WITH J. ENGELBRET, DATED THE 9TH DAY OF MAY A.D. 1896. FOR THE GRADING OF SAID "H" STREET, AS IS MORE PARTICULARLY DESCRIBED IN SAID CONTRACT, SHOWING THE RELATIVE LOCATION OF EACH "LOT PORTION OF LOT OR PARCEL OF LAND TO THE WORK DONE": NUMBERED IN RED INK TO CORRESPOND WITH THE ASSESSMENT NUMBERS IN THE ASSESSMENT; AND SHOWING THE NUMBER OF FEET FRONTING ASSESSED FOR SAID WORK CONTRACTED FOR AND PERFORMED, HEREIN "Nº" IS USED AS THE CONTRACTION OF THE WORD "NUMBER" THE MARKS ' AND " MEAN RESPECTIVELY "FEET" AND "INCHES" DONE PURSUANT TO JOINT RESOLUTION OF COMMON COUNCIL OF THE CITY OF SAN DIEGO, ADOPTED BY THE BOARD OF DELEGATES SEPT. 28TH 1896. AND BY THE BOARD OF ALDERMEN SEPT. 29TH 1896.

DIVISION LINE BETWEEN HORTON ADDITION AND NEW SAN DIEGO.

ST. 27 780 ST. 26 779 ST. C ST. 91 ST. 90 ST. 89 ST.

H SAN DIEGO ELECTRIC RY. CO. ST.

STATE 24 795 UNION 25 796 FRONT B 1 92 2 93 3 94 4

33 786 ST. 32 785 ST. 31 784 ST. 30 783 ST. 29 782 ST. 28 781 ST.

MEAN HIGH TIDE LINE

H SAN DIEGO ELECTRIC RY. CO. ST.

7 791 ATLANTIC 19 808 CALIFORNIA 18 807 ARCTIC 21 792 INDIA 22 793 COLUMBIA 23 794 STATE

MEAN HIGH TIDE LINE.

N. W E S.

AT SAID CITY OF SAN DIEGO THIS 9th DAY OF October A.D. 1896.

Fred Osburn STREET SUPERINTENDENT OF CITY OF SAN DIEGO.

RECORDED October 12th A.D. 1896.

Fred Osburn STREET SUPERINTENDENT OF CITY OF SAN DIEGO.

A.F. CROWELL, DEL.

OWNERS.	ASSESSED UPON						Frontage Assessment		Termination Assessment		Opposite Termination Assessment		Crossing Assessment		Total Assessment		Demands Made Upon	Assessment Numbers	Date of Demand,	Assessment Due and Unpaid		SUBSEQUENT PAYMENTS.
	Assessment Number	Block	Tract or Subdivision	Lot	Front Feet	Feet on Cros'ng	Dollars	Cts.	Dollars	Cts.	Dollars	Cts.	Dollars	Cts.	Dollars	Cts.	as Owners.		.....18...	Dollars	Cts.	

Certificate of the City Engineer.

I, Edwin M. Capps, City Engineer of the City of San Diego, in the County of San Diego, State of California, do hereby certify, that the work of grading "H" Street from the West line of Fourth Street to the West line of Atlantic Street (including the sidewalks thereof) was performed in accordance with the surveys and the engineering work done by me and under my direction, and that the quantities thereof were correctly given by me to the Superintendent of Streets, and said work is in accord with the grade of said Street.

Edwin M Capps

Dated October 9th 1896. City Engineer of the City of San Diego Calif.

Recorded this 12th day of October, 1896.

Fred Osburn

Superintendent of Streets

of the City of San Diego Calif.

160

OWNERS.	ASSESSED UPON						Frontage Assessment		Termination Assessment		Opposite Termination Assessment		Crossing Assessment		Total Assessment		Demands Made Upon	Assessment Numbers	Date of Demand,	Assessment Due and Unpaid		SUBSEQUENT PAYME
	Assessment Number	Block	Tract or Subdivision	Lot	Front Feet	Feet on Cros'ng	Dollars	Cts.	Dollars	Cts.	Dollars	Cts.	Dollars	Cts.	Dollars	Cts.	as Owners.		..... 18...	Dollars	Cts.	

In the Matter of Sidewalking and Curbing Third Street from the north line of H Street to the South line of "E" Street

Assessment No.

Pursuant to Statute, I, Fred Osburn as Street Superintendent of the City of San Diego, in the County of San Diego, and State of California, do hereby assess and apportion, as shown hereinafter and in the diagram attached hereto, upon certain lots, portions of lots, and parcels of land, fronting on Third Street in said city, from the north line of "H" Street to the South line of "E" Street and on streets intersecting it between said lines, the sum of Two hundred and two and 19/100 Dollars ($202 19/100), to be paid in gold coin to W.H.G. Buck his agents or assigns, to cover the sum due (including incidental expenses) for the work of Sidewalking and Curbing said Third Street between said lines, as said work is more particularly specified in my official contract therefor with said W. H.G. Buck dated the Tenth day of Septembers A. D. 1896.

All of said work has been performed and materials furnished complying with the specifications and under my direction and to my satisfaction and acceptance. And because the names of the owners of said assessed property are unknown to me, I herewith write the word "Unknown" opposite the number of the lot and the amount assessed thereon and the number of each lot, portion of a lot, or portion of land assessed.

TOTAL COST OF THE WORK IS $202 19/100, AS FOLLOWS:

877.43 Sq. ft of concrete sidewalking @12¢ per sq ft	$105.29
	$
158.21 lin ft of concrete curbing @36¢ per lin ft	$56.95
	$
	$
	$
Contract Cost	$162.24

Incidental Expenses	
City Engineer's Official Fees	$ 6.00
Printing and Advertising	$ 21.95
Special ~~Survey~~ 3 days Superintendent's Compensation @ $4.00 per day	$ 12.00
Incidental Expenses	$ 39.95
Contract Cost	$ 162.24
Total Cost	$ 202.19

DIVIDED AS FOLLOWS:

	Grading in Feet.	Concrete Sidewalking in Sq. Feet	Concrete Curbing in Lin Feet	Cost Dollars	Cts.		Dolls.	Cts.	Incidental Expenses Dollars	Cts.	Total Assessment Dollars	Cents	Number of Front Feet Assessed. Frontage	Terminations	Number of Feet Assessed. Opposite Terminations	Crossing	Rate Per Front Foot Assessed. Dollars	Cents
Frontage, exclusive Terminations,																		
Termination of Frontage		Sidewalk 718.33		$8	20				$21	22	$10	42	1345					79866
"		Curbing	134.5	48	42				11	92	60	34	1345					44862
Return		Sidewalk 159.1	23.1	19	09				4	70	23	79				250.		09516
"		Curbing	237.1	8	53				2	11	10	64				250.		04256
Crossing on																		
Totals,		877.43	158.21	$162	24				$39	95	$202	19						

OWNERS.	Assessment Number	Block	Tract or Subdivision	Lot	Front Feet	Feet on Cros'ng	Sidewalk Frontage Assessment Dollars	Cts.	Curbing Frontage Assessment Dollars	Cts.	Sidewalk on Return Assessment Dollars	Cts.	Curbing on Return Assessment Dollars	Cts.	Total Assessment Dollars	Cts.
Unknown	1	64	Hortons Add.	I	50		$39	93	$22	43					$62	36
Unknown	2	64	" "	K	9⅝		7	59	4	26					11	85
Unknown	3	89	" "	A	50	150	39	93	22	43	14	27	6	38	83	01
Unknown	4	89	" "	B		50					4	76	2	12	6	88
Unknown	5	89	" " 42 ft.	C		25					2	38	1	07	3	45
Unknown	6	89	" " 8.25 ft.	C	25	25	19	97	11	22	2	38	1	07	34	64
							$10	42	$6	34	$23	79	$10	64	$202	19

Certificate of the Superintendent of Streets.

I, Fred Osburn, Superintendent of Streets of the City of San Diego, State of California, do hereby certify that all charges herein stated are correct and that the computations and calculations of this assessment are correct.

Fred Osburn

Superintendent of Streets of the City of San Diego California.

Done at said City of San Diego this 2nd day of November 1896

Fred Osburn

Superintendent of Streets of the City of San Diego, California

Recorded November 5th 1896

Fred Osburn

Superintendent of Streets of the City of San Diego, California

MARGIN.

151

CONTRACTOR'S RETURN.

STATE OF CALIFORNIA,
COUNTY OF SAN DIEGO,
CITY OF SAN DIEGO, } ss.

W.H.G. Buck being duly sworn, says that he is the ~~contractor~~ named in annexed Assessment, Diagram and Warrant; that said assessment for the total cost of certain street work upon Third Street between E and H Streets in said city, as more fully described therein and in the contract for said work with said W.H.G. Buck made by the Superintendent of Streets in said city, dated the Tenth day of September A. D. 1896, levied as therein described upon certain lots, portions of lots, or parcels of land, and the unknown owners thereof for the sum of Two hundred and two — 19/100 Dollars ($202 — 19/100) payable ~~in gold coin~~ to W.H.G. Buck agents or assigns, was made, recorded and delivered by said Superintendent on the Fifth day of November A. D. 1896, to affiant in behalf of said contractor; that there were attached to the same and delivered to the same in the same behalf, at the same time, by said Superintendent, his Diagram thereto attached, and a warrant in favor of W.H.G. Buck for collecting said assessment, upon which warrant this return is endorsed; that in the case of all assessments therein described, but not included in the following table, affiant has, since the date last aforesaid, in the manner hereinafter described and in behalf of said contractor, made demand upon and received full payment from the owners of each and all such assessed lots and lands; and that besides all personal demands, affiant did, wherever the name of the owner of the lot is stated as "unknown," on the assessment on the Seventeenth day of November A. D. 1896, within thirty days from the date of said warrant, and between the hours of 9 A. M. and 4 P. M., in behalf of said contractor, enter upon each of the corresponding lots, portions of lots and parcels of land assessed, and with said certificate, assessment, diagram and warrant, and in a loud, audible voice, publicly make separate demands for the payment of each of said assessments from the unknown owners thereof, upon each lot, portion of lot, or parcel of land, for each of its own assessments as specified in said assessment; and that wherever he found a building, tenant or occupant upon any of said premises, besides the public demand as aforesaid, he, at the same time, in the same behalf, presenting and exhibiting said certificate, assessment, diagram and warrant, in each instance, demanded from each tenant, or occupant for the unknown owners separately the payment of each of said assessments upon said premises; and in the following table he states the name of such demandee, as "tenant," or "occupant," with the word "unknown;" but that, notwithstanding said demands, the following totals of said assessed sums, each separately demanded, and also the total, remain unpaid, to-wit:

Demands Made Upon as Owners.	Assessment Numbers	Date of Demand, ...18...	Assessment Due and Unpaid Dollars	Cts.	SUBSEQUENT PAYMENTS.
Unknown	1	Nov 17th 96	$62	36	CONCLUSIVELY PRESUMED PAID
Unknown	2	Nov 17th 96	11	85	CONCLUSIVELY PRESUMED PAID
					Paid in full.
					Paid in full.
Unknown	5	Nov 17th 96	3	45	Paid in full Nov 30/96
Unknown	6	Nov 17th 96	34	64	CONCLUSIVELY PRESUMED PAID

163 163.

DIAGRAM.

EXHIBITING THIRD STREET AND ITS INTERSECTING STREETS FROM THE SOUTH LINE OF "E" STREET TO THE NORTH LINE OF "H" STREET, IN THE CITY OF SAN DIEGO, ON WHICH WORK HAS BEEN DONE UNDER MY OFFICIAL CONTRACT AS STREET SUPERINTENDENT OF SAID CITY WITH W. H. G. BUCK, DATED THE 10TH DAY OF SEPTEMBER A.D. 1896. FOR THE SIDEWALKING AND CURBING OF SAID THIRD STREET, AS IS MORE PARTICULARLY DESCRIBED IN SAID CONTRACT, SHOWING THE RELATIVE LOCATION OF EACH DISTINCT LOT PORTION OF LOT OR PARCEL OF LAND TO THE WORK DONE: NUMBERED IN RED INK TO CORRESPOND WITH THE ASSESSMENT NUMBERS IN THE ASSESSMENT, AND SHOWING THE NUMBER OF FEET FRONTING ASSESSED FOR SAID WORK CONTRACTED FOR AND PERFORMED. HEREIN "No" IS USED AS THE CONTRACTION OF THE WORD "NUMBER". THE MARKS ' AND " MEAN RESPECTIVELY "FEET" AND "INCHES". FIGURES IN RED INK NEXT TO PROPERTY LINES SHOW EACH THE LENGTH OF SAID LINE IN FEET.

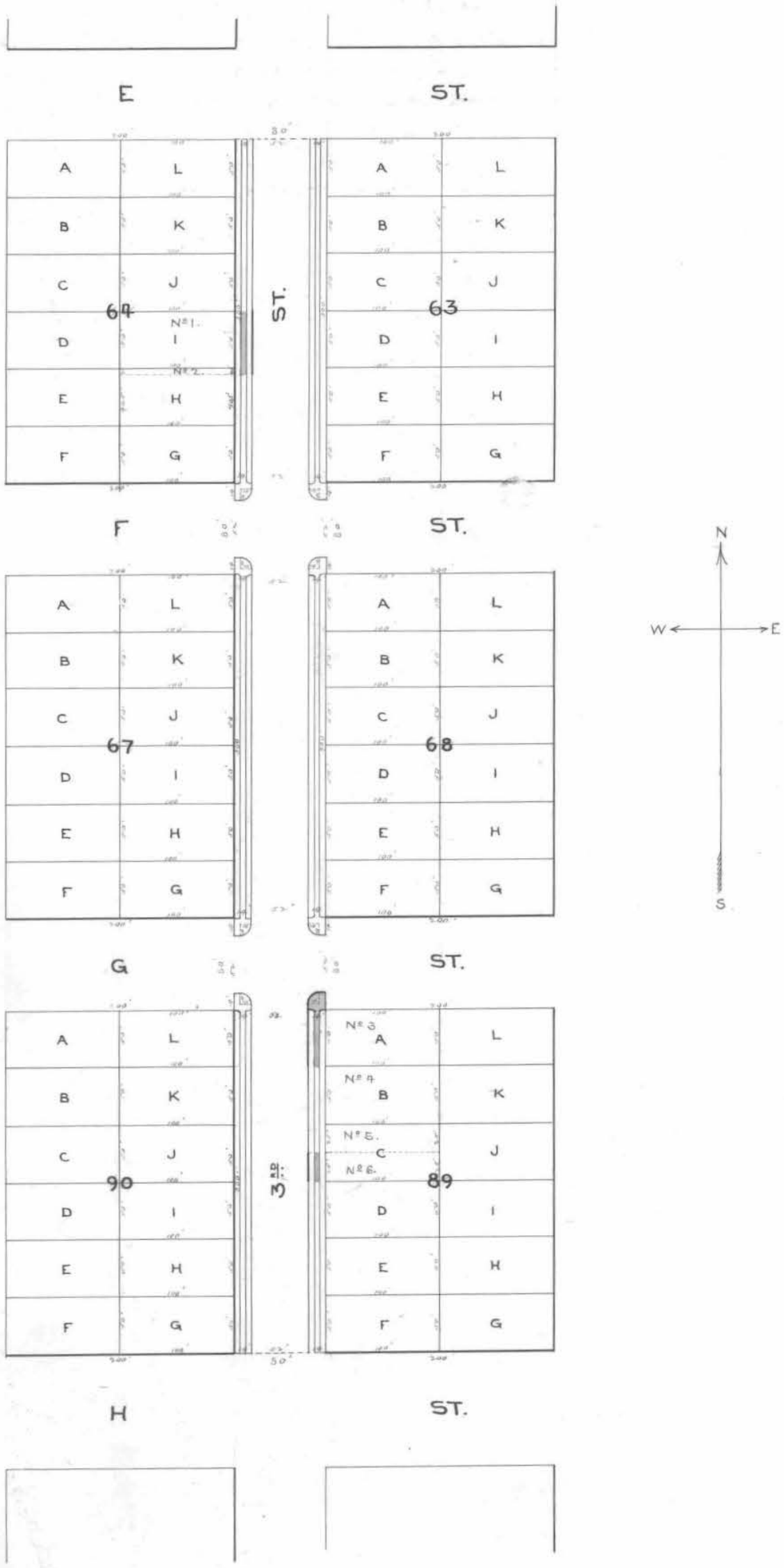

AT SAID CITY OF SAN DIEGO THIS 2nd DAY OF November A. D. 1896.

Fred Osburn STREET SUPERINTENDENT OF CITY OF SAN DIEGO.

RECORDED November 5th A.D. 1896.

Fred Osburn STREET SUPERINTENDENT OF CITY OF SAN DIEGO.

A.F. CROWELL DEL.

OWNERS.	ASSESSED UPON						Frontage Assessment		Termination Assessment		Opposite Termination Assessment		Crossing Assessment		Total Assessment		Demands Made Upon	Assessment Numbers	Date of Demand,	Assessment Due and Unpaid		SUBSEQUENT PAYMEN
	Assessment Number	Block	Tract or Subdivision	Lot	Front Feet	Feet on Cros'ng	Dollars	Cts.	Dollars	Cts.	Dollars	Cts.	Dollars	Cts.	Dollars	Cts.	as Owners.		..... 18...	Dollars	Cts.	

Certificate of the

City Engineer.

I, Edwin M. Capps, City Engineer of the City of San Diego, in the County of San Diego, State of California, do hereby certify that the work of sidewalking and curbing Third Street, from the north line of "H" Street to the South line of "E" Street, was performed in accordance with the surveys and the engineering work done by me and under my direction, and that the quantities thereof were correctly given by me to the Superintendent of Streets, in accordance with the above assessment roll and diagram hereto attached, and said work is in accord with the grade of said street.

Edwin M. Capps.

City Engineer of the City of San Diego, California.

Recorded this 5th day of November 1896.

Fred Osburn.

Superintendent of Streets of the City of San Diego, Calif.

WARRANT.

By Virtue Hereof, I, Fred Osburn, Street Superintendent of the City of San Diego, County of San Diego, and State of California, by virtue of the authority vested in me as said Street Superintendent, do authorize and empower W.H.G. Buck his agents or assigns, to demand and receive the several assessments upon the assessment and diagram hereto attached, and this shall be his warrant for the same.

San Diego, November 2nd A. D. 1896.

Fred Osburn
Street Superintendent of City of San Diego.

Countersigned by

Wm H. Carlson
Mayor of City of San Diego.

Recorded November 5th A. D. 1896.

Fred Osburn
Street Superintendent of City of San Diego.

(Affiant's name).

W.H.G. Buck

Subscribed and sworn to this 30th day of November A. D. 189.., before me, Walter M. Edwards

[SEAL]. Notary Public.
in and for the County of San Diego State of California

Filed this 30th day of November A. D. 1896

Fred Osburn
Street Superintendent of the City of San Diego.

Recorded Dec 1st A. D. 1896

Fred Osburn
Street Superintendent of the City of San Diego.

CERTIFICATE OF RECORD.

I hereby complete and sign the foregoing record, from page 161 to page 166 both inclusive, of the Assessment, Diagram Warrant, Certificate of the City Engineer, Contractor's Return and also in the Book of "Contracts and Bonds," the recorded Contract and Bond, each numbered 337, 338, 339, 340 and 341, all for the work therein described upon Third Street, from the north line of "H" Street, to the South line of E Street.

Office of the Street Superintendent, San Diego, California, this 1st day of December A. D. 1896.

Fred Osburn
Street Superintendent, City of San Diego.

In the Matter of grading Second Street from the North line of Hawthorne Street to the South line of Olive Street

Assessment No.

Pursuant to Statute, I, Fred Osburn as Street Superintendent of the City of San Diego, in the County of San Diego, and State of California, do hereby assess and apportion, as shown hereinafter and in the diagram attached hereto, upon certain lots, portions of lots, and parcels of land, fronting on Second Street in said city, from the North line of Hawthorne Street to the South line of Olive Street and on streets intersecting it between said lines, the sum of Seventy-five hundred and Seventy-nine 21/100 Dollars ($7579 21/100), to be paid in gold coin to M.D. Goodbody and John Roesner agents or assigns, to cover the sum due (including incidental expenses) for the work of grading said Second Street between said lines, as said work is more particularly specified in my official contract therefor with said M.D. Goodbody and John Roesner dated the twenty-second day of July A. D. 1896.

All of said work has been performed and materials furnished complying with the specifications and under my direction and to my satisfaction and acceptance. And because the names of the owners of said assessed property are unknown to me, I herewith write the word "Unknown" opposite the number of the lot and the amount assessed thereon and the number of each lot, portion of a lot, or portion of land assessed.

TOTAL COST OF THE WORK IS $7579 21/100, AS FOLLOWS:

grading 18657.30 Cubic yards Cut	$
@ 35½ cents per Cubic yard	$6623.34
	$
grading 3367.40 Cubic yards Fill	$
@ 24 cents per Cubic yard	$ 808.17
	$
Contract Cost	$7431.51

Incidental Expenses:	
City Engineer's Official Fees	$ 125.00
Printing and Advertising	$ 22.70
Special ~~Power~~ Superintendent's Compensation @ $ ... per day,	$
Incidental Expenses	$ 147.70
Contract Cost	$7431.51
Total Cost	$7579.21

DIVIDED AS FOLLOWS:

	Grading in ... Feet.	Cut Cubic Yard	Fill Cubic Yard	Grading Cost Dollars	Cts.	Dollars	Cts.	Dolls.	Cts.	Incidental Expenses Dollars	Cts.	Total Assessment Dollars	Cents	Number of Front Feet Assessed. Frontage	Terminations	Number of Feet Assessed. Opposite Terminations	Crossing	Rate Per Front Foot Assessed. Dollars	Cents
ntage, exclusive Terminations,		15940.30	3321.10	$6455	87					$12407		$6579	94	4200				1.566523	
rsection of Nutmeg Street		934.40		331	71					472		336	43				1000	.33643	
Maple "		647.80		229	97					473		234	70				1000	.2347	
Kalmia "		311.10		110	44					472		115	16				1000	.11516	
Juniper "		94.20	46.30	44	55					473		49	28				1000	.04928	
Ivy "		729.50		258	97					473		263	70				1000	.2637	
Totals,		18657.30	3367.40	$7431	51					$14770		$7579	21						

MARGIN.

167

CONTRACTOR'S RETURN.

STATE OF CALIFORNIA,
COUNTY OF SAN DIEGO, } ss.
CITY OF SAN DIEGO,

M. D. Goodbody being duly sworn, says that he is the one of the contractors named in annexed Assessment, Diagram and Warrant; that said assessment for the total cost of certain street work upon Second Street between North line of Hawthorne & the South line of Olive Streets in said city, as more fully described therein and in the contract for said work with said M.D. Goodbody & John Roesner made by the Superintendent of Streets in said city, dated the 22nd day of July A. D. 1896, levied as therein described upon certain lots, portions of lots, or parcels of land, and the unknown owners thereof for the sum of Seventy five hundred & Seventy nine 21/100 Dollars ($7579 21/100) payable in gold coin to M.D. Goodbody and John Roesner, their agents or assigns, was made, recorded and delivered by said Superintendent on the 14th day of November A. D. 1896, to affiant in behalf of said contractor; that there were attached to the same and delivered to the same in the same behalf, at the same time, by said Superintendent, his Diagram thereto attached, and a warrant in favor of M.D. Goodbody & John Roesner for collecting said assessment, upon which warrant this return is endorsed; that in the case of all assessments therein described, but not included in the following table, affiant has, since the date last aforesaid, in the manner hereinafter described and in behalf of said contractor, made demand upon and received full payment from the owners of each and all such assessed lots and lands; and that besides all personal demands, affiant did, wherever the name of the owner of the lot is stated as "unknown," on the assessment on the 17th day of November, A. D. 1896, within thirty days from the date of said warrant, and between the hours of 9 A. M. and 4 P. M., in behalf of said contractor, enter upon each of the corresponding lots, portions of lots and parcels of land assessed, and with said certificate, assessment, diagram and warrant, and in a loud, audible voice, publicly make separate demands for the payment of each of said assessments from the unknown owners thereof, upon each lot, portion of lot, or parcel of land, for each of its own assessments as specified in said assessment; and that wherever he found a building, tenant or occupant upon any of said premises, besides the public demand as aforesaid, he, at the same time, in the same behalf, presenting and exhibiting said certificate, assessment, diagram and warrant, in each instance, demanded from each tenant, or occupant for the unknown owners separately the payment of each of said assessments upon said premises; and in the following table he states the name of such demandee, as "tenant," or "occupant," with the word "unknown;" but that, notwithstanding said demands, the following totals of said assessed sums, each separately demanded, and also the total, remain unpaid, to-wit:

OWNERS.	Assessment Number	Block	Tract or Subdivision	Lot	Front Feet	Feet on Cros'ng	Frontage Assessment Dollars	Cts.	Termination Assessment Dollars	Cts.	Opposite Termination Assessment Dollars	Cts.	Crossing Assessment Dollars	Cts.	Total Assessment Dollars	Cts.	Demands Made Upon as Owners.	Assessment Numbers	Date of Demand, Nov. 17th 1896	Assessment Due and Unpaid Dollars	Cts.	SUBSEQUENT PAYMENTS.
Unknown	1	310	Hortons Add	L	50		$7833	26							$7833	26	Unknown	1	Nov 17-1896	7833	26	CONCLUSIVELY PRESUMED PAID
Unknown	2	"	"	K	50		7833	26							7833	26	Unknown	2	Nov 17-1896	7833	26	Paid in full.
Unknown	3	"	"	J	50		7833	26							7833	26	Unknown	3	Nov 17-1896	7833	26	Paid in full.
Unknown	4	"	"	I	50	50	7833	26					1682	15	9515	41	Unknown	4	Nov 17-1896	9515	41	Paid in full.
Unknown	5	"	"	H	50	50	7833	26					1682	15	9515	41	Unknown	5	Nov 17-1896	9515	41	Paid in full.
Unknown	6	"	"	G	50	150	7833	26					5046	45	12879	71	Unknown	6	Nov 17 1896	12879	71	Paid in full.
Unknown	7	309	"	F	50	150	7833	26					5046	45	12879	71						Paid in full.
Unknown	8	"	"	E	50	50	7833	26					1682	15	9515	41						Paid in full.
Unknown	9	"	"	D	50	50	7833	26					1682	15	9515	41						Paid in full.
Unknown	10	"	"	C	50		7833	26							7833	26	Occupant Mrs. Wm Hawley	10	Nov 17 1896	7833	26	Paid in full.
Unknown	11	"	"	B	50		7833	26							7833	26	Occupant Mrs. Wm Hawley	11	Nov 17 1896	7833	26	Paid in full.
Unknown	12	"	"	A	50		7833	26							7833	26	Occupant Mrs. Wm Hawley	12	Nov 17 1896	7833	26	Paid in full.
Unknown	13	301	"	J	50	50	7833	26					1682	15	9515	41	Unknown	13	Nov 17 1896	9515	41	Paid
Unknown	14	"	"	K	50	50	7833	26					1682	15	9515	41	Unknown	14	Nov 17 1896	9515	41	Paid
Unknown	15	"	"	L	50	150	7833	26					5046	45	12879	71	Unknown	15	Nov 17 1896	12879	71	Paid
Unknown	16	302	"	A	50	150	7833	26					5046	45	12879	71	Unknown	16	Nov 17 1896	12879	71	Paid
Unknown	17	"	"	B	50	50	7833	26					1682	15	9515	41	Unknown	17	Nov 17 1896	9515	41	Paid
Unknown	18	"	"	C	50	50	7833	26					1682	15	9515	41	Unknown	18	Nov 17 1896	9515	41	Paid
Unknown	19	301	"	I	50	50	7833	26					1173	35	9006	76	Unknown	19	Nov 17 1896	9006	76	Paid in full.
Unknown	20	"	"	H	50	50	7833	26					1173	35	9006	76	Unknown	20	Nov 17 1896	9006	76	Paid in full.
Unknown	21	"	"	G	50	150	7833	26					3520	05	11353	76	Unknown	21	Nov 17 1896	11353	76	Paid in full.
Unknown	22	302	"	F	50	150	7833	26					3520	05	11353	76	Unknown	22	Nov 17 1896	8767	78	Paid
Unknown	23	"	"	E	50	50	7833	26					1173	35	9006	76						Paid in full.
Unknown	24	"	"	D	50	50	7833	26					1173	35	9006	76						Paid in full.
Unknown	25	287	"	J	50	50	7833	26					1173	35	9006	76	Unknown	25	Nov 17 1896	9006	76	Paid 5/10-04
Unknown	26	"	"	K	50	50	7833	26					1173	35	9006	76	Unknown	26	Nov 17 1896	9006	76	Paid 5/10-04
Unknown	27	"	"	L	50	150	7833	26					3520	05	11353	76	Unknown	27	Nov 17 1896	11353	76	Paid 5/10-04

OWNERS.	ASSESSED UPON						Frontage Assessment		Termination Assessment		Opposite Termination Assessment		Crossing Assessment		Total Assessment		Demands Made Upon	Assessment Numbers	Date of Demand, NOV 17 1898 18..	Assessment Due and Unpaid		SUBSEQUENT PAYMEN
	Assessment Number	Block	Tract or Subdivision	Lot	Front Feet	Feet on Cros'ng	Dollars	Cts.	Dollars	Cts.	Dollars	Cts.	Dollars	Cts.	Dollars	Cts.	as Owners.			Dollars	Cts.	
Unknown	28	286	Hortons Add	A	50	150	$ 78	33 26					$ 35	20 5	$ 113	53 76	Unknown	28	NOV 17 1896	113	53 76	Paid in full
Unknown	29	"	"	B	50	50	78	33 26					11	73 5	90	06 76	Unknown	29	NOV 17 1896	90	06 76	Paid in full
Unknown	30	"	"	C	50	50	78	33 26					11	73 5	90	06 76	Mrs Lo A M De Yoreat Occupant Unknown	30	NOV 17 1896	90	06 76	Paid
Unknown	31	287	"	D	50		78	33 26							78	33 26	Unknown	31	NOV 17 1896	78	33 26	Pd Nov 23/96
Unknown	32	"	"	H	50		78	33 26							78	33 26	Unknown	32	NOV 17 1896	78	33 26	Pd Nov 23/96
Unknown	33	"	"	G	50		78	33 26							78	33 26	Unkn	33	NOV 17 1896	78	33 26	Pd Nov 23/96
Unknown	34	286	"	F	50		78	33 26							78	33 26	Mrs Sarah C Tolle owner Unknown	34	NOV 17 1896	78	33 26	Paid
Unknown	35	"	"	E	50		78	33 26							78	33 26	Mrs Sarah C Tolle owner Unknown	35	NOV 17 1896	78	33 26	Paid
Unknown	36	"	"	D	50		78	33 26							78	33 26	Mrs A Rinker Occupant Unknown	36	NOV 17 1896	78	33 26	Paid
Unknown	37	278	"	J	50		78	33 26							78	33 26	Unknown	37	NOV 17 1896	78	33 26	Paid 1/7/97 Pd
Unknown	38	"	"	K	50		78	33 26							78	33 26	Unknown	38	NOV 17 1896	78	33 26	Paid 1/7/97 .
Unknown	39	"	"	L	50		78	33 26							78	33 26	Unknown	39	NOV 17 1896	78	33 26	Paid 1/7/97 .
Unknown	40	279	"	a	50		78	33 26							78	33 26	Unknown	40	NOV 17 1896	78	33 26	Paid
Unknown	41	"	"	B	50		78	33 26							78	33 26	Unknown	41	NOV 17 1896	78	33 26	Paid
Unknown	42	"	"	C	50		78	33 26							78	33 26	Unknown	42	NOV 17 1896	78	33 26	Paid
Unknown	43	278	"	I	50	50	78	33 26					57	58	84	09 06	Mrs W H Harrison Owner Unknown	43	NOV 17 1896	84	09 06	Paid
Unknown	44	"	"	H	50	50	78	33 26					57	58	84	09 06	Unknown	44	NOV 17 1896	84	09 06	Paid
Unknown	45	"	"	G	50	150	78	33 26					172	74	95	60 66	Unknown	45	NOV 17 1896	95	60 66	Paid
Unknown	46	279	"	F	50	150	78	33 26					172	74	95	60 66	Unknown	46	NOV 17 1896	95	60 66	Paid in full.
Unknown	47	"	"	E	50	50	78	33 26					57	58	84	09 06	Unknown	47	NOV 17 1896	84	09 06	Paid in full.
Unknown	48	"	"	D	50	50	78	33 26					57	58	84	09 06	Unknown	48	NOV 17 1896	84	09 06	Paid
Unknown	49	265	"	J	50	50	78	33 26					57	58	84	09 06	Unknown	49	NOV 17 1896	84	09 06	CONCLUSIVELY PRESUMED PAID
Unknown	50	"	"	K	50	50	78	33 26					57	58	84	09 06	Mrs C Bushnell Owner Unknown	50	NOV 17 1896	84	09 06	Paid
Unknown	51	"	"	L	50	150	78	33 26					172	74	95	60 66	Mrs C Bushnell Owner Unknown	51	NOV 17 1896	95	60 66	Paid
Unknown	52	264	"	a	50	150	78	33 26					172	74	95	60 66	Unknown	52	NOV 17 1896	95	60 66	Paid
Unknown	53	"	"	B	50	50	78	33 26					57	58	84	09 06	Unknown	53	NOV 17 1896	84	09	Paid
Unknown	54	"	"	C	50	50	78	33 26					57	58	84	09 06	Unknown	54	NOV 17 1896	84	09 06	Paid
Unknown	55	266	"	I	50	50	78	33 26					24	64	80	79 66	Mrs Lo Le Yorrmer Owner Unknown	55	NOV 17 1896	80	79 66	Paid
Unknown	56	"	"	H	50	50	78	33 26					24	64	80	79 66	Mrs Lo C Yorrmer Owner Unknown	56	NOV 17 1896	80	79 66	Paid
Unknown	57	"	"	G	50	150	78	33 26					73	92	85	72 46	Unknown	57	NOV 17 1896	85	72 46	Paid
Unknown	58	264	"	F	50	150	78	33 26					73	92	85	72 46	Unknown	58	NOV 17 1896	85	72 46	Paid in full.
Unknown	59	"	"	E	50	50	78	33 26					24	64	80	79 66	Unknown	59	NOV 17 1896	80	79 66	Paid in full.
Unknown	60	"	"	D	50	50	78	33 26					24	64	80	79 66	Unknown	60	NOV 17 1896	80	79 66	Paid in full.
Unknown	61	256	"	J	50	50	78	33 26					24	64	80	79 66						Paid in full.
Unknown	62	"	"	K	50	50	78	33 26					24	64	80	79 66	Mrs L P D Tillburn Occupant Unknown	62	NOV 17 1896	80	79 66	Paid
Unknown	63	"	"	L	50	150	78	33 26					73	92	85	72 46	Mrs L P D Tillburn Occupant Unknown	63	NOV 17 1896	85	72 46	Paid
Unknown	64	257	"	a	50	150	78	33 26					73	92	85	72 46	May 16/98. Appears to be in error. original roll shows only payment on acct. May 19th This has been fully paid this day. Unknown	64	NOV 17 1896	85	72	Paid in full.
Unknown	65	"	"	B	50	50	78	33 26					24	64	80	79 66	Unknown	65	NOV 17 1896	80	79 66	Paid in full.
Unknown	66	"	"	C	50	50	78	33 26					24	64	80	79 66	Geo H Mrs Trueller Owner Unknown	66	NOV 17 1896	80	79 66	Paid
Unknown	67	256	"	I	50	50	78	33 26					131	85	91	51 76	Unknown	67	NOV 17 1896	69	81 42	Paid in full.
Unknown	68	"	"	H	50	50	78	33 26					131	85	91	51 76	Unknown	68	NOV 17 1896	31	40 72	Paid
Unknown	69	"	"	G	50	150	78	33 26					39	55 5	117	88 76						Paid in full.
Unknown	70	257	"	F	50	150	78	33 26					39	55 5	117	88 76	Mrs Wm C Wills Occupant Unknown	70	NOV 17 1896	117	88 76	Paid
Unknown	71	"	"	E	50	50	78	33 26					131	85	91	51 76	Mrs Wm C Wills Occupant Unknown	71	NOV 17 1896	91	51 76	Paid
Unknown	72	"	"	D	50	50	78	33 26					131	85	91	51 76	Geo H Mrs Trueller Owner Unknown	72	NOV 17 1896	91	51 76	Paid
Unknown	73	248	"	J	50	50	78	33 26					131	85	91	51 76	Unknown	73	NOV 17 1896	91	51 76	Paid
Unknown	74	"	"	K	50	50	78	33 26					131	85	91	51 76	Unknown	74	NOV 17 1896	91	51 76	Paid
Unknown	75	"	"	L	50	150	78	33 26					39	55 5	117	88 76	Unknown	75	NOV 17 1896	117	88 76	Paid
Unknown	76	247	"	a	50	150	78	33 26					39	55 5	117	88 76	Unknown	76	NOV 17 1896	51	82 06	Paid
Unknown	77	"	"	B	50	50	78	33 26					131	85	91	51 76						Paid in full.
Unknown	78	"	"	C	50	50	78	33 26					131	85	91	51 76						Paid in full.

OWNERS	ASSESSED UPON: Assessment Number	Block	Tract or Subdivision	Lot	Front Feet	Feet on Cros'ng	Frontage Assessment: Dollars	Cts.	Termination Assessment: Dollars	Cts.	Opposite Termination Assessment: Dollars	Cts.	Crossing Assessment: Dollars	Cts.	Total Assessment: Dollars	Cts.	Demands Made Upon as Owners.	Assessment Numbers	Date of Demand, NOV 17 1896 ..18..	Assessment Due and Unpaid: Dollars	Cts.	SUBSEQUENT PAYMENTS.
Unknown	79	248	Horton's Add.	I	50		$	78	33	26							$	78	33	26	Unknown	79	NOV 17 1896	78	33	26	Paid
Unknown	80	"	"	"	H	50		78	33	26								78	33	26	Unknown	80	NOV 17 1896	78	33	26	Paid
Unknown	81	"	"	"	G	50		78	33	26								78	33	26	Unknown	81	NOV 17 1896	78	33	26	Paid
Unknown	82	247	"	"	F	50		78	33	26								78	33	26							Paid in full
Unknown	83	"	"	"	E	50		78	33	26								78	33	26							Paid in full
Unknown	84	"	"	"	D.	50		78	33	26								78	33	26							Paid in full
							$	657	94				$	99	27	$	757	21									

Certificate of the Superintendent of Streets.

I, Fred Osburn, Superintendent of Streets of the City of San Diego, State of California, do hereby certify that all charges herein stated are correct and that the computations and calculations of this assessment are correct.

Fred Osburn.
Superintendent of Streets of the City of San Diego, California

Done at said City of San Diego, this 14th day of November 1896

Fred Osburn.
Superintendent of Streets of the City of San Diego, California

Recorded November 14th 1896.

Fred Osburn
Superintendent of Streets of the City of San Diego, California

OWNERS	ASSESSED UPON						Frontage Assessment		Termination Assessment		Opposite Termination Assessment		Crossing Assessment		Total Assessment		Demands Made Upon	Assessment Numbers	Date of Demand,	Assessment Due and Unpaid		SUBSEQUENT
	Assessment Number	Block	Tract or Subdivision	Lot	Front Feet	Feet on Cros'ng	Dollars	Cts.	Dollars	Cts.	Dollars	Cts.	Dollars	Cts.	Dollars	Cts.	as Owners.		.....18.....	Dollars	Cts.	

DIAGRAM.

EXHIBITING 2ND STREET AND ITS INTERSECTING STREETS. FROM THE NORTH LINE OF HAWTHORN STREET, TO THE SOUTH LINE OF OLIVE STREET, IN THE CITY OF SAN DIEGO ON WHICH WORK HAS BEEN DONE UNDER MY OFFICIAL CONTRACT AS STREET SUPERINTENDENT OF SAID CITY WITH M. D. GOODBODY & JOHN ROESNER, DATED THE 22ND DAY OF JULY A.D.1896. FOR THE GRADING OF SAID 2ND STREET AS IS MORE PARTICULARLY DESCRIBED IN SAID CONTRACT, SHOWING THE RELATIVE LOCATION OF EACH DISTINCT LOT PORTION OF LOT OR PARCEL OF LAND TO THE WORK DONE: NUMBERED IN RED INK TO CORRESPOND WITH THE ASSESSMENT NUMBERS IN THE ASSESSMENT; AND SHOWING THE NUMBER OF FEET FRONTING ASSESSED FOR SAID WORK CONTRACTED FOR AND PERFORMED. HEREIN "Nº" IS USED AS THE CONTRACTION OF THE WORD "NUMBER" THE MARKS ' AND " MEAN RESPECTIVELY "FEET" AND "INCHES". FIGURES IN RED INK NEXT TO PROPERTY LINES SHOW EACH THE LENGTH OF SAID LINE IN FEET.

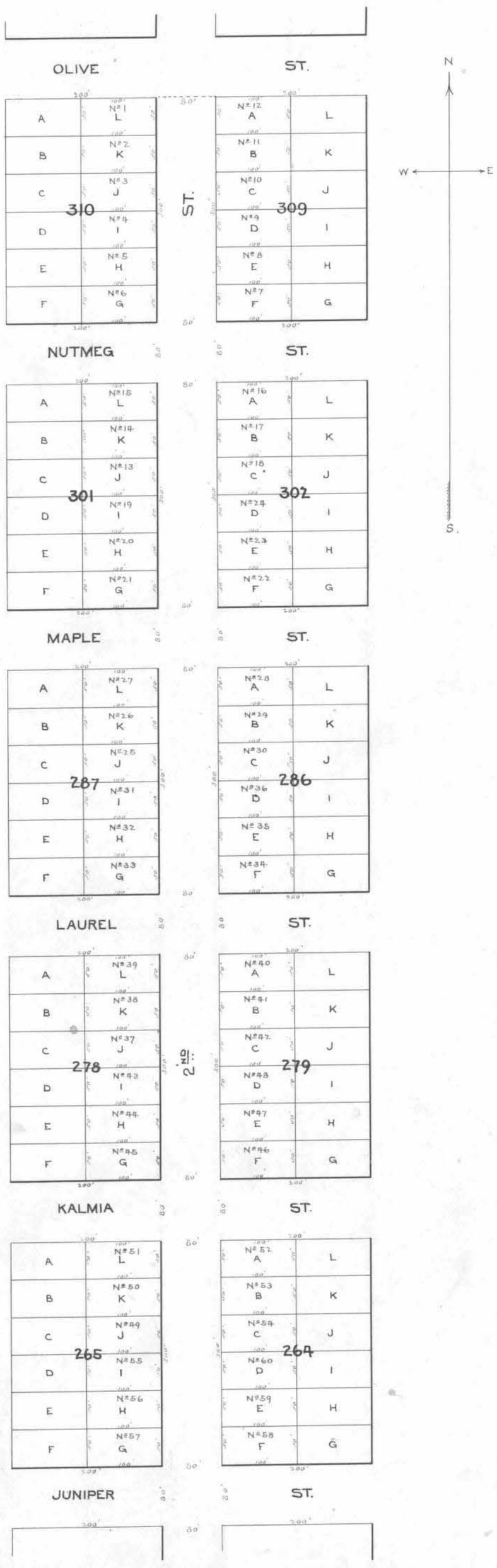

AT SAID CITY OF SAN DIEGO THIS 14th DAY OF November A.D. 1896.

Fred Osburn STREET SUPERINTENDENT OF CITY OF SAN DIEGO.

RECORDED November 14th A.D. 1896.

Fred Osburn STREET SUPERINTENDENT OF CITY OF SAN DIEGO.

A. P. CROWELL DEL.

OWNERS.	ASSESSED UPON						Frontage Assessment		Termination Assessment		Opposite Termination Assessment		Crossing Assessment		Total Assessment		Demands Made Upon	Assessment Numbers	Date of Demand,	Assessment Due and Unpaid		SUBSEQUENT PAYMENTS.
	Assessment Number	Block	Tract or Subdivision	Lot	Front Feet	Feet on Cros'ng	Dollars	Cts.	Dollars	Cts.	Dollars	Cts.	Dollars	Cts.	Dollars	Cts.	as Owners.		.....18...	Dollars	Cts.	

Certificate of the City Engineer

I, Edwin M. Capps, City Engineer of the City of San Diego, in the County of San Diego, State of California, do hereby certify that the work of grading 2nd Street from the North line of Hawthorne Street to the South line of Olive Street, (including the sidewalks thereof) was performed in accordance with the surveys and the engineering work done by me and under my direction, and that the quantities thereof were correctly given by me to the Superintendent of Streets, and said work is in accord with the grade of said street.

Edwin M. Capps.
City Engineer of the City of San Diego,
State of California

Recorded this 14th day of November 1896.

Fred Osburn.
Superintendent of Streets of the City of San Diego, California

OWNERS.	ASSESSED UPON						Frontage Assessment		Termination Assessment		Opposite Termination Assessment		Crossing Assessment		Total Assessment		Demands Made Upon	Assessment Numbers	Date of Demand,	Assessment Due and Unpaid		SUBSEQUENT PAYME
	Assessment Number	Block	Tract or Subdivision	Lot	Front Feet	Feet on Cros'ng	Dollars	Cts.	Dollars	Cts.	Dollars	Cts.	Dollars	Cts.	Dollars	Cts.	as Owners.		..... 18..	Dollars	Cts.	

WARRANT.

By Virtue Hereof, I, Fred Osburn, Street Superintendent of the City of San Diego, County of San Diego, and State of California, by virtue of the authority vested in me as said Street Superintendent, do authorize and empower M. D. Goodbody and John Roesner their agents or assigns, to demand and receive the several assessments upon the assessment and diagram hereto attached, and this shall be their warrant for the same.

San Diego, November 14th A. D. 1896.

Fred Osburn
Street Superintendent of City of San Diego.

Countersigned by

Wm H. Carlson
Mayor of City of San Diego.

Fred Osburn
Street Superintendent of City of San Diego.

Recorded November 14th A. D. 1896.

(Affiant's name).

M. D. Goodbody

Subscribed and sworn to this 18th day of November A. D. 1896, before me, David B. Collier

[SEAL]. in and for San Diego County, State of California
Notary Public.

Filed this 18th day of November A. D. 1896

Fred Osburn
Street Superintendent of the City of San Diego.

Recorded November 19th A. D. 1896

Fred Osburn
Street Superintendent of the City of San Diego.

CERTIFICATE OF RECORD.

I hereby complete and sign the foregoing record, from page 167 to page 174 both inclusive, of the Assessment, Diagram Warrant, Certificate of the City Engineer, Contractor's Return and also in the Book of "Contracts and Bonds," the recorded Contract and Bond, each numbered 332, 333, 334, 335 & 336, all for the work therein described upon Second Street, from the North line of Hawthorne Street, to the South line of Olive Street.

Office of the Street Superintendent, San Diego, California, this 19th day of November A. D. 1896.

Fred Osburn
Street Superintendent, City of San Diego.

In the Matter of Sidewalking and Curbing First Street

South line of "D" Street to North line of "H" Street

Assessment No.

Pursuant to Statute, I, Fred. Osburn as Street Superintendent of the City of San Diego, in the County of San Diego, and State of California, do hereby assess and apportion, as shown hereinafter and in the diagram attached hereto, upon certain lots, portions of lots, and parcels of land, fronting on First Street in said city, from the South line of "D" Street to the North line of "H" Street and on streets intersecting it between said lines, the sum of Six hundred and thirty-six 252/1000 Dollars ($636 252/1000), to be paid in gold coin to J. Engelbret his agents or assigns, to cover the sum due (including incidental expenses) for the work of Sidewalking and Curbing said First Street between said lines, as said work is more particularly specified in my official contract therefor with said J. Engelbret dated the Eighth day of January A. D. 1897.

All of said work has been performed and materials furnished complying with the specifications and under my direction and to my satisfaction and acceptance. And because the names of the owners of said assessed property are unknown to me, I herewith write the word "Unknown" opposite the number of the lot and the amount assessed thereon and the number of each lot, portion of a lot, or portion of land assessed.

TOTAL COST OF THE WORK IS $636 252/1000 AS FOLLOWS:

3543.84 Sq. ft. Sidewalk @ 11¢ per sq. ft. (Concrete)	$389.822
	$
	$
643.12 Lineal ft. Curbing @ 30¢ per lineal ft. (Concrete)	$193.83
	$
	$
Contract Cost	$583.652

Incidental Expenses:	
City Engineer's Official Fees	$ 10.00
Printing and Advertising	$ 22.60
Special 5 days Superintendent's Compensation @ $4.00 per day	$ 20.00
Incidental Expenses	$ 5260
Contract Cost	$583.652
Total Cost	$636.252

DIVIDED AS FOLLOWS:

	Grading in Feet.	Concrete Sidewalk in Sq. ft.	Concrete Curbing in Lin. ft.	Contract Cost Dollars	Cts.	Dollars	Cts.	Dolls.	Cts.	Incidental Expenses Dollars	Cts.	Total Assessment Dollars	Cents	Number of Front Feet Assessed. Frontage	Termina-tions	Number of Feet Assessed. Opposite Termina-tions	Cross-ing	Rate Per Front Foot Assessed. Dollars	Cents
ntage, exclusive Terminations, nination of																			
Frontage Sidewalk,		3066.60		$337.326						$30 40		$367 726		575					63952
" Curbing.			575.	172.50						15 55		188 05		575					32704
osite Termination of																			
Return Sidewalk,		477.24		52 496						4 73		57 226					2000		028613
" Curbing.			74.12	21 33						1 92		23 25					2000		011625
sing on																			
Totals,				$583.652						$52 60		$636 252							

OWNERS.	Assessment Number	Block	Tract or Subdivision	Lot	Front Feet	Feet on Cros'ng	Sidewalk Frontage Assessment Dollars	Cts.	Curbing Frontage Assessment Dollars	Cts.	Sidewalk on Return Assessment Dollars	Cts.	Curbing on Return Assessment	Cts.	Total Assessment Dollars	Cts.
Unknown	1	F	Hortons Adn.	F	50	50	$31 976		$16 252		$1 43		581		$50 339	
Unknown	2	F	" "	H		50					1 431		581		2012	
Unknown	3	F	" "	G		150					4293		1744		6037	
Unknown	4	40	" "	A		150					4293		1744		6037	
Unknown	5	40	" "	E		50					1431		582		2013	
Unknown	6	40	" "	D		50					143		582		2012	
Unknown	7	E	" "	L	50	150	31976		16252		4293		1744		54365	
Unknown	8	E	" "	K	50	50	31976		16252		143		581		50339	
Unknown	9	E	" "	J		50					143		581		2011	
Unknown	10	65	" "	B		50					143		581		2011	
Unknown	11	65	" "	B	50	50	31976		16352		143		581		50339	
Unknown	12	65	" "	A	50	150	31976		16352		4293		1744		54365	
Unknown	13	E	" "	J		50					143		581		2011	
Unknown	14	E	" "	K	50	50	31976		16352		143		581		50339	
Unknown	15	E	" "	G	50	150	31976		16352		4293		1744		54365	
Unknown	16	65	" "	F		150					4293		1744		6037	
Unknown	17	65	" "	E		50					143		581		2011	
Unknown	18	65	" "	D		50					143		581		2011	
Unknown	19	D	" "	L		150					4293		1744		6037	
Unknown	20	D	" "	K	50	50	31976		16351		143		581		50338	
Unknown	21	D	" "	J		50					143		581		2011	
Unknown	22	66	" "	A		150					4293		1744		6037	
Unknown	23	66	" "	B		50					143		581		2011	
Unknown	24	66	" "	C		50					143		581		2011	
Unknown	25	D	" "	½ J	025		1599		818						2417	
Unknown	26	91	" "	F	50		31976		16351						48327	
Unknown	27	91	" "	E	50		31976		16352						48328	
Unknown	28	91	" "	C	50		31976		16352						48328	
							$367726		$18805		$57226		$2325		$636252	

MARGIN.

175

CONTRACTOR'S RETURN.

STATE OF CALIFORNIA,
COUNTY OF SAN DIEGO, } ss.
CITY OF SAN DIEGO,

J. Engelbret being duly sworn, says that he is the contractor named in annexed Assessment, Diagram and Warrant; that said assessment for the total cost of certain street work upon First Street between South line of "D" Street and North line of "H" in said city, as more fully described therein and in the contract for said work with said J. Engelbret made by the Superintendent of Streets in said city, dated the eighth day of January A. D. 1897, levied as therein described upon certain lots, portions of lots, or parcels of land, and the unknown owners thereof for the sum of Six Hundred and Thirty-six 252/1000 Dollars ($636 252/1000) payable ~~in gold coin~~ to J. Engelbret agents or assigns, was made, recorded and delivered by said Superintendent on the Second day of April A. D. 1897, to affiant in behalf of said contractor; that there were attached to the same and delivered to the same in the same behalf, at the same time, by said Superintendent, his Diagram thereto attached, and a warrant in favor of J. Engelbret for collecting said assessment, upon which warrant this return is endorsed; that in the case of all assessments therein described, but not included in the following table, affiant has, since the date last aforesaid, in the manner hereinafter described and in behalf of said contractor, made demand upon and received full payment from the owners of each and all such assessed lots and lands; and that besides all personal demands, affiant did, wherever the name of the owner of the lot is stated as "unknown," on the assessment on the Twenty-first day of April A. D. 1897, within thirty days from the date of said warrant, and between the hours of 9 A. M. and 4 P. M., in behalf of said contractor, enter upon each of the corresponding lots, portions of lots and parcels of land assessed, and with said certificate, assessment, diagram and warrant, and in a loud, audible voice, publicly make separate demands for the payment of each of said assessments from the unknown owners thereof, upon each lot, portion of lot, or parcel of land, for each of its own assessments as specified in said assessment; and that wherever he found a building, tenant or occupant upon any of said premises, besides the public demand as aforesaid, he, at the same time, in the same behalf, presenting and exhibiting said certificate, assessment, diagram and warrant, in each instance, demanded from each tenant, or occupant for the unknown owners separately the payment of each of said assessments upon said premises; and in the following table he states the name of such demandee, as "tenant," or "occupant," with the word "unknown;" but that, notwithstanding said demands, the following totals of said assessed sums, each separately demanded, and also the total, remain unpaid, to-wit:

Demands Made Upon as Owners.	Assessment Numbers	Date of Demand, ...18...	Assessment Due and Unpaid Dollars	Cts.	SUBSEQUENT PAYMENTS.
Unknown					
Mrs. Cope, occupant	1	April 21/97	$50 339		
Unknown	2	April 21/97	2012		
Unknown	3	April 21/97	6037		
Unknown W.W. Rynerson, occupant	4	April 21/97	6037		
Unknown	5	April 21/97	2013		
Unknown	6	April 21/97	2012		
Unknown W. Bailey, occupant	7	April 21/97	54365		
Unknown	8	April 21/97	50339		
Unknown Mrs. M. Coy, occupant	9	April 21/97	2011		
Unknown Mrs. J.H. Handy, occupant	10	April 21/97	2011		
Unknown	11	April 21/97	50339		
Unknown	12	April 21/97	54365		
Unknown	13	April 21/97	2011		
Unknown Helen Sinks, occupant	14	April 21/97	50339		
Unknown Mrs. Larsen, occupant	15	April 21/97	54365		
Unknown	16	April 21/97	6037		
Unknown	17	April 21/97	2011		
Unknown Mrs. Dillon, occupant	18	April 21/97	2011		
Unknown Mary Sadusky, occupant	19	April 21/97	6037		
Unknown Mrs. A. Steele, occupant	20	April 21/97	50338		
Unknown	21	April 21/97	2011		
Unknown Mrs. Byers, occupant	22	April 21/97	6037		
Unknown N.B. Jackson, occupant	23	April 21/97	2011		
Unknown	24	April 21/97	2011		
Unknown	25	April 21/97	2417		
Unknown	26	April 21/97	48327		
Unknown	27	April 21/97	48328		
Unknown	28	April 21/97	48328		

OWNERS.	ASSESSED UPON						Frontage Assessment		Termination Assessment		Opposite Termination Assessment		Crossing Assessment		Total Assessment		Demands Made Upon	Assessment Numbers	Date of Demand,	Assessment Due and Unpaid		SUBSEQUENT PAYME
	Assessment Number	Block	Tract or Subdivision	Lot	Front Feet	Feet on Cros'ng	Dollars	Cts.	Dollars	Cts.	Dollars	Cts.	Dollars	Cts.	Dollars	Cts.	as Owners.		.....18...	Dollars	Cts.	

Certificate of the Superintendent of Streets

I, Fred Osburn, Superintendent of Streets of the City of San Diego, State of California, do hereby certify that all charges herein stated are correct and that the compatations and calculations of this assessment are correct.

Fred Osburn
Superintendent of Streets of the City of San Diego, Calif.

Done at said City of San Diego, this 2nd day of April 1897

Fred Osburn
Superintendent of Streets of the City of San Diego, Calif.

Recorded April 2nd 1897.

Fred Osburn
Superintendent of Streets of the City of San Diego, Calif.

DIAGRAM.

EXHIBITING "FIRST" STREET AND ITS INTERSECTING STREETS FROM THE SOUTH LINE OF "D" STREET TO THE NORTH LINE OF "H" STREET IN THE CITY OF SAN DIEGO, ON WHICH WORK HAS BEEN DONE UNDER MY OFFICIAL CONTRACT AS STREET SUPERINTENDENT OF SAID CITY, WITH "JOHN ENGELBRET" DATED THE 8TH DAY OF JANUARY A.D. 1897. FOR THE SIDEWALKING AND CURBING OF SAID FIRST STREET AS IS MORE PARTICULARLY DESCRIBED IN SAID CONTRACT. SHOWING THE RELATIVE LOCATION OF EACH DISTINCT LOT PORTION OF LOT OR PARCEL OF LAND TO THE WORK DONE: NUMBERED IN RED INK TO CORRESPOND WITH THE ASSESSMENT NUMBERS IN THE ASSESSMENT, AND SHOWING THE NUMBER OF FEET FRONTING ASSESSED FOR SAID WORK CONTRACTED FOR AND PERFORMED. HEREIN "Nº" IS USED AS THE CONTRACTION OF THE WORD "NUMBER". THE MARKS ' AND " MEAN RESPECTIVELY "FEET" AND "INCHES". FIGURES IN RED INK NEXT TO PROPERTY LINES SHOW EACH THE LENGTH OF SAID LINE IN FEET.

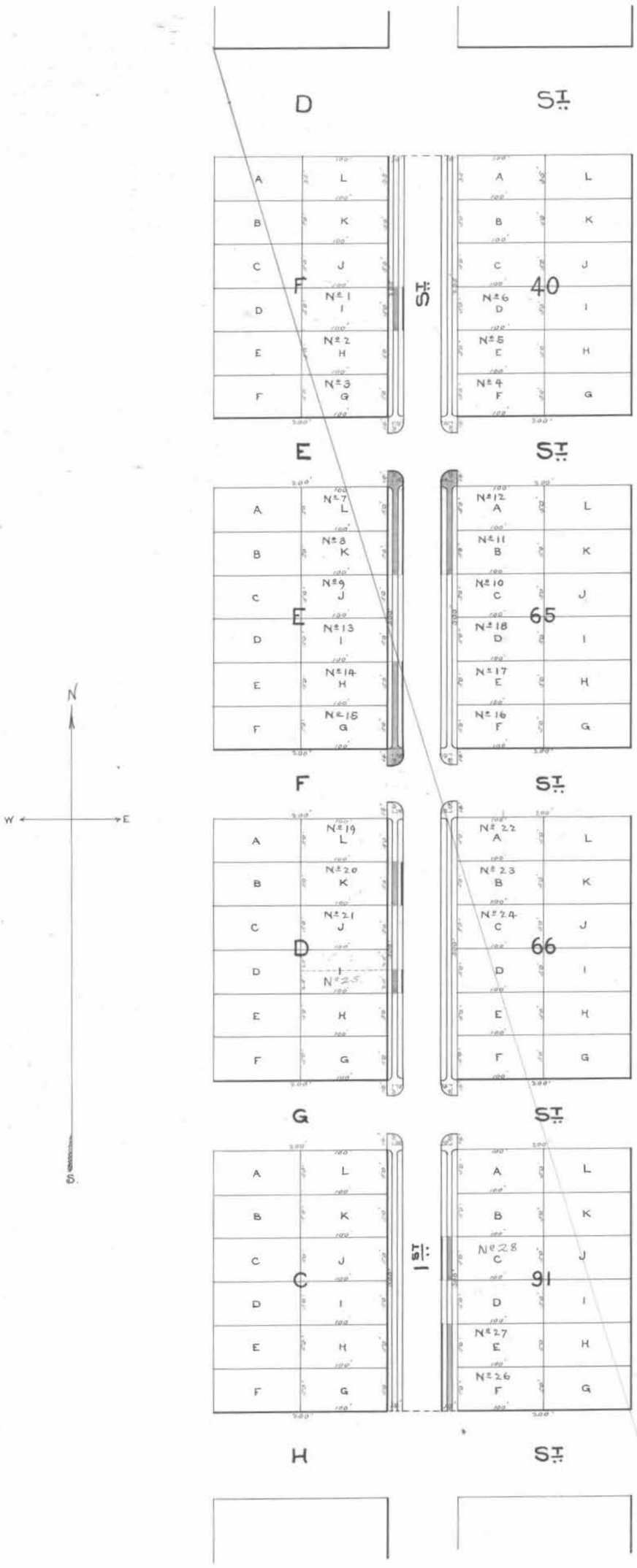

AT SAID CITY OF SAN DIEGO THIS 2nd DAY OF April A.D. 1897.

Fred Osburn STREET SUPERINTENDENT OF CITY OF SAN DIEGO.

RECORDED April 2nd A.D. 1897.

Fred Osburn STREET SUPERINTENDENT OF CITY OF SAN DIEGO.

A.P. CROWELL DEL.

OWNERS.	ASSESSED UPON						Frontage Assessment		Termination Assessment		Opposite Termination Assessment		Crossing Assessment		Total Assessment		Demands Made Upon	Assessment Numbers	Date of Demand,	Assessment Due and Unpaid		SUBSEQUENT PAYMEN
	Assessment Number	Block	Tract or Subdivision	Lot	Front Feet	Feet on Cros'ng	Dollars	Cts.	Dollars	Cts.	Dollars	Cts.	Dollars	Cts.	Dollars	Cts.	as Owners.		.....18...	Dollars	Cts.	

Certificate

of the

City Engineer.

I, Edwin M. Capps, City Engineer of the City of San Diego, County of San Diego, State of California, do hereby certify that on the 22nd day of March 1897, I checked up the Street grades and lines to the following cement sidewalks and their accompaning concrete curbs, located on First Street between the South line of "D" Street and the North line of "H" Street.

Lot D. Block F. Hortons Addition. Lots G. H. K. & L. Block E. Hortons Addition.
Lots A and B. Block 65. Hortons Addition. Lot K. Block D. Hortons Addition.
South half of Lot 2. Block D. Hortons Addition. Lots 6, E. & 8. Block 91. Hortons Addition.

Returns on the South West and also the South East corners of First and E. Streets.
Return on the North West Corner of First Street and D. Street. and I find the said sidewalks and curbs are set to the official grades as defined in parts of Ordinance No. 71 and Ordinance No. 303. of the Ordinances of the City of San Diego, California.

The quantities of Sidewalking and Curbing were correctly given by me to the Superintendent of Streets for all the above described lots and returns as shown upon the diagram hereto attached.

Edwin M. Capps.
City Engineer of the City of San Diego, California.

Recorded this 2nd day of April 1897.

Fred Osburn
Superintendent of Streets of the City of San Diego, California.

WARRANT.

By Virtue Hereof, I, Fred Osburn, Street Superintendent of the City of San Diego, County of San Diego, and State of California, by virtue of the authority vested in me as said Street Superintendent, do authorize and empower J. Engelbrecht his agents or assigns, to demand and receive the several assessments upon the assessment and diagram hereto attached, and this shall be his warrant for the same.

San Diego, April 2nd A. D. 1897.

Fred Osburn
Street Superintendent of City of San Diego.

Countersigned by

Wm. H. Carlson
Mayor of City of San Diego.

Fred Osburn
Street Superintendent of City of San Diego.

Recorded April 2nd A. D. 1897.

(Affiant's name).

J. Engelbrecht

Subscribed and sworn to this 21st day of April A. D. 1897, before me, C. L. Stanton
Notary Public

[SEAL].

Notary Public.

Filed this 21st day of April A. D. 1897

Fred Osburn
Street Superintendent of the City of San Diego.

Recorded April 21st A. D. 1897

Fred Osburn
Street Superintendent of the City of San Diego.

CERTIFICATE OF RECORD.

I hereby complete and sign the foregoing record, from page 175 to page 180 both inclusive, of the Assessment, Diagram Warrant, Certificate of the City Engineer, Contractor's Return and also in the Book of "Contracts and Bonds," the recorded Contract and Bond, each numbered 348. 349. 350. 351. 352, all for the work therein described upon First Street, from the South line of "D" Street, to the North line of "H" Street.

Office of the Street Superintendent, San Diego, California, this 21st day of April A. D. 1897.

The foregoing Assessment Diagram and Warrant having been ordered by the Joint Resolution of the Common Council of said City of San Diego on appeal adopted by the Board of Deligates on the 3rd day of May 1897, And by the Board of Aldermen on the 3rd day of May, 1897. to be amended and corrected and a new warrant issued is Superseded by the amended and corrected assessment and Diagram and the new Warrant Recorded May 6th 1897.

Fred Osburn

Street Superintendent, City of San Diego.

Fred Osburn, per F. H. Dixon
Street Supt. City of San Diego.

See New Assessment on Page #191.

In the Matter of Sidewalking and Curbing "C" Street from the West line of Fourth Street to the East line of India Street

Assessment No.

Pursuant to Statute, I, Fred Osburn, as Street Superintendent of the City of San Diego, in the County of San Diego, and State of California, do hereby assess and apportion, as shown hereinafter and in the diagram attached hereto, upon certain lots, portions of lots, and parcels of land, fronting on "C" Street in said city, from the West line of Fourth Street to the East line of India Street and on streets intersecting it between said lines, the sum of Five Hundred and Seventy-three 97/100 Dollars ($573 97/100), to be paid in gold coin to Joseph Kelly his agents or assigns, to cover the sum due (including incidental expenses) for the work of Sidewalking and Curbing said "C" Street between said lines, as said work is more particularly specified in my official contract therefor with said Joseph Kelly dated the 29th day of March A. D. 1897

All of said work has been performed and materials furnished complying with the specifications and under my direction and to my satisfaction and acceptance. And because the names of the owners of said assessed property are unknown to me, I herewith write the word "Unknown" opposite the number of the lot and the amount assessed thereon and the number of each lot, portion of a lot, or portion of land assessed.

TOTAL COST OF THE WORK IS $573 97/100, AS FOLLOWS:

3633.85 Sq. ft. Sidewalk @ 9 3/4 cents per sq. ft.	$ 358.84
543.4 Lineal ft. Curbing @ 27 1/2 cents per lin. ft.	$ 149.43
	$
	$
	$
	$
Contract Cost	$ 508.27

Incidental Expenses:	
City Engineer's Official Fees	$ 16.00
Printing and Advertising	$ 21.70
Special Sewer Superintendent's Compensation @ $4.00 per day,	$ 28.00
Incidental Expenses	$ 65.70
Contract Cost	$ 508.27
Total Cost	$ 573.97

DIVIDED AS FOLLOWS:

	Grading in Feet.	Concrete Sidewalk in Sq. feet	Concrete Curb in Lineal feet	Grading Cost Dollars	Grading Cost Cts.	Cost Dollars	Cost Cts.	Dolls.	Cts.	Incidental Expenses Dollars	Incidental Expenses Cts.	Total Assessment Dollars	Total Assessment Cents	Number of Front Feet Assessed. Frontage	Number of Front Feet Assessed. Terminations	Number of Feet Assessed. Opposite Terminations	Number of Feet Assessed. Crossing	Rate Per Front Foot Assessed. Dollars	Rate Per Front Foot Assessed. Cents
ontage, exclusive Terminations, rmination of																			
Frontage Sidewalk		3364.03				$ 332 69				$ 42 98		$ 375 67		631.75				.594649	
" Curb			500.			137 50				17 77		155 27		631.75				.245777	
posite Termination of																			
Return Sidewalk		264.82	.			26 15				3 40		29 55					970	.030466	
" Curb			43.4			11 93				1 55		13 48					970	.013897	
ssing on																			
Totals,						$ 508 27				$ 65 70		$ 573 97							

MARGIN.

CONTRACTOR'S RETURN.

STATE OF CALIFORNIA,
COUNTY OF SAN DIEGO, } ss.
CITY OF SAN DIEGO,

Joseph Kelly being duly sworn, says that he is the contractor named in annexed Assessment, Diagram and Warrant; that said assessment for the total cost of certain street work upon "C" between West line of Fourth St. and the East line of India in said city, as more fully described therein and in the contract for said work with said Joseph Kelly made by the Superintendent of Streets in said city, dated the 29th day of March A. D. 1897, levied as therein described upon certain lots, portions of lots, or parcels of land, and the unknown owners thereof for the sum of Five Hundred Seventy three 97/100 Dollars ($573 97/100) payable in gold coin to Joseph Kelly agents or assigns, was made, recorded and delivered by said Superintendent on the 21st day of April A. D. 1897, to affiant in behalf of said contractor; that there were attached to the same and delivered to the same in the same behalf, at the same time, by said Superintendent, his Diagram thereto attached, and a warrant in favor of Joseph Kelly for collecting said assessment, upon which warrant this return is endorsed; that in the case of all assessments therein described, but not included in the following table, affiant has, since the date last aforesaid, in the manner hereinafter described and in behalf of said contractor, made demand upon and received full payment from the owners of each and all such assessed lots and lands; and that besides all personal demands, affiant did, wherever the name of the owner of the lot is stated as "unknown," on the assessment on the 20th day of May A. D. 1897, within thirty days from the date of said warrant, and between the hours of 9 A. M. and 4 P. M., in behalf of said contractor, enter upon each of the corresponding lots, portions of lots and parcels of fro[nt] assessed, and with said certificate, assessment, diagram and warrant, and in a loud, all[-] voice, publicly make separate demands for the payment of each of said assessments lo[-] the unknown owners thereof, upon each lot, portion of lot, or parcel of land, for in[-] of its own assessments as specified in said assessment; and that wherever he found wo[-]lding, tenant or occupant upon any of said premises, besides the public demand as da[-] said, he, at the same time, in the same behalf, presenting and exhibiting said cer-an[-]te, assessment, diagram and warrant, in each instance, demanded from each tenant, ea[-]ccupant for the unknown owners separately the payment of each of said assessments m[-]n said premises; and in the following table he states the name of such demandee, as n[-]nant," or "occupant," with the word "unknown;" but that, notwithstanding said th[-]mands, the following totals of said assessed sums, each separately demanded, and also s[-]e total, remain unpaid, to-wit:

OWNERS.	Assessment Number	Block	Tract or Subdivision	Lot	Front Feet	Feet on Cros'ng	Sidewalk Frontage Assessment Dollars	Sidewalk Frontage Assessment Cts.	Curbing Frontage Assessment Dollars	Curbing Frontage Assessment Cts.	Sidewalk Return Assessment Dollars	Sidewalk Return Assessment Cts.	Curbing Return Assessment Dollars	Curbing Return Assessment Cts.	Total Assessment Dollars	Total Assessment Cts.	Demands Made Upon as Owners.	Assessment Numbers	Date of Demand, ...18...	Assessment Due and Unpaid Dollars	Assessment Due and Unpaid Cts.	SUBSEQUENT PAYMENTS.
Unknown	1	16	Hortons Adn.	Ly	100		$ 59 46		$ 31 05						$ 90 51							Paid in full.
Unknown	2	16	Hortons Adn.		100		59 46		31 05						90 51							Paid in full.
Unknown	3	L	Hortons Adn.		50.3		29 91								29 91							Paid in full.
Unknown	4	D	Middletown		81.45		48 44								48 44							Paid in full.
Unknown	5	C	Middletown	1	100	150	59 46		31 05		$ 4 57		$ 2 09		97 17		Unknown	5	May 20th	$ 97 17		Paid in full June 16/97
Unknown	6	C	Middletown	2		50					1 52		69		221		Unknown	6		221		Pd June 16/97.
Unknown	7	C	Middletown	3		35					1 07		49		1 56		Unknown	7		1 56		Pd June 16/97.
Unknown	8	4	Middletown	6		50					1 52		69		221							Paid in full.
Unknown	9	4	Middletown	5		150					4 57		2 09		6 66							Paid in full.
Unknown	10	4	Middletown	4		50					1 52		69		221							Paid in full.
Unknown	11	B	N. 1/2 of Middletown S 200 ft.			235					7 16		3 27		10 43		Unknown	11		10 43		Pd June 16/97
Unknown	12	5	E 1/2 of Middletown S. 100 ft.		100	250	59 47		31 06		7 62		3 47		101 62							Paid in full.
Unknown	13	5	W 1/2 of Middletown S. 100 ft.		100		59 47		31 06						90 53							Paid in full.
					631.75	970	$ 375 67		$ 155 27		$ 29 55		$ 13 48		$ 573 97							

Certificate of the Superintendent of Streets.

I, Fred Osburn, Superintendent of Streets of the City of San Diego, State of California, do hereby certify that all charges herein stated are correct and that the computations and calculations of this assessment are correct.

Fred Osburn
Superintendent of Streets of the City of San Diego, California.

Done at said City of San Diego, this 21st day of April 1897.

Fred. Osburn
Superintendent of Streets of the City of San Diego, California

Recorded April 21st 1897.

Fred Osburn
Superintendent of Streets of the City of San Diego, California.

DIAGRAM.

EXHIBITING "C" STREET AND ITS INTERSECTING STREETS FROM THE WEST LINE OF "FOURTH" STREET. TO THE EAST LINE OF "INDIA" STREET IN THE CITY OF SAN DIEGO, ON WHICH WORK HAS BEEN DONE UNDER MY OFFICIAL CONTRACT AS STREET SUPERINTENDENT OF SAID CITY, WITH JOSEPH KELLY DATED THE 29TH DAY OF MARCH A.D. 1897. FOR THE SIDEWALKING AND CURBING OF SAID "C" STREET AS IS MORE PARTICULARLY DESCRIBED IN SAID CONTRACT SHOWING THE RELATIVE LOCATION OF EACH DISTINCT LOT PORTION OF LOT OR PARCEL OF LAND TO THE WORK DONE: NUMBERED IN RED INK TO CORRESPOND WITH THE ASSESSMENT NUMBERS IN THE ASSESSMENT; AND SHOWING THE NUMBER OF FEET FRONTING ASSESSED FOR SAID WORK, CONTRACTED FOR AND PERFORMED; HEREIN "No" IS USED AS THE CONTRACTION OF THE WORD NUMBER. THE MARKS ' AND " MEAN RESPECTIVELY "FEET" AND "INCHES". FIGURES IN RED INK NEXT TO PROPERTY LINES SHOW EACH THE LENGTH OF SAID LINE IN FEET.

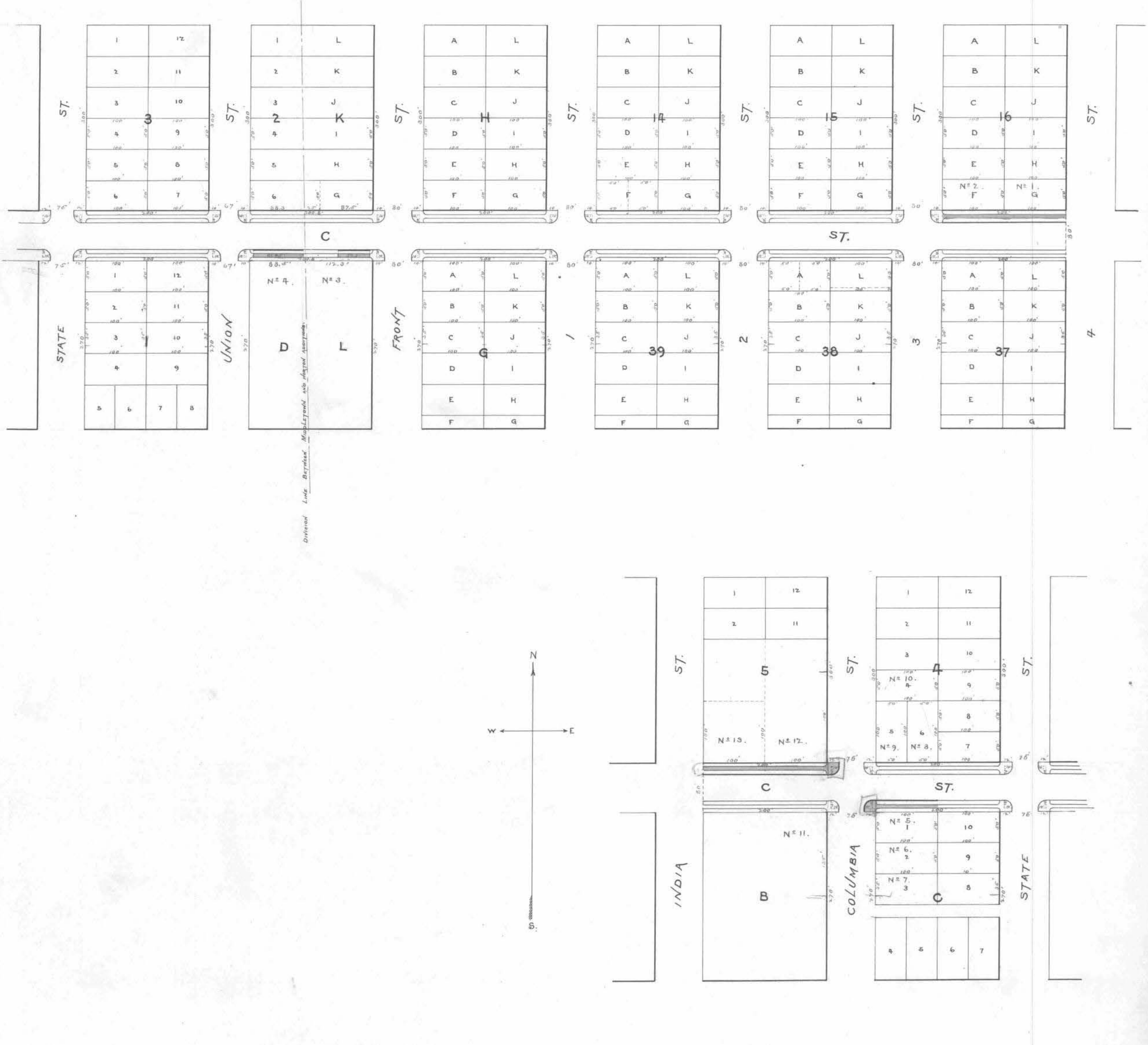

AT SAID CITY OF SAN DIEGO THIS 21st DAY OF April A.D. 1897.

Fred Osburn STREET SUPERINTENDENT OF CITY OF SAN DIEGO.

RECORDED April 21st A.D. 1897.

Fred Osburn STREET SUPERINTENDENT OF CITY OF SAN DIEGO.

A.T. CROWELL DEL.

OWNERS.	ASSESSED UPON						Frontage Assessment		Termination Assessment		Opposite Termination Assessment		Crossing Assessment		Total Assessment		Demands Made Upon	Assessment Numbers	Date of Demand,	Assessment Due and Unpaid		SUBSEQUENT PAYME
	Assessment Number	Block	Tract or Subdivision	Lot	Front Feet	Feet on Cros'ng	Dollars	Cts.	Dollars	Cts.	Dollars	Cts.	Dollars	Cts.	Dollars	Cts.	as Owners.		.....18...	Dollars	Cts.	

Certificate of the City Engineer.

I, Edwin M. Capps, City Engineer of the City of San Diego, in the County of San Diego, State of California, do hereby certify that the work of sidewalking and curbing "C" Street from the West line of Fourth Street to the East line of India Street, was performed in accordance with the surveys and the engineering work done by me and under my direction, and that the quantities thereof were correctly given by me to the Superintendent of Streets, in accordance with the above assessment roll and diagram hereto attached, and said work is in accord with the grade of said street.

Edwin M. Capps

City Engineer of the City of San Diego, California.

Recorded this 21st day of April 1897.

Fred Osburn

Superintendent of Streets of the City of San Diego, California.

WARRANT.

By Virtue Hereof, I, Fred Osburn, Street Superintendent of the City of San Diego, County of San Diego, and State of California, by virtue of the authority vested in me as said Street Superintendent, do authorize and empower Joseph Kelly his agents or assigns, to demand and receive the several assessments upon the assessment and diagram hereto attached, and this shall be his warrant for the same.

San Diego, April 21st A. D. 1897.

Fred Osburn
Street Superintendent of City of San Diego.

Countersigned by

Wm A. Carlson
Mayor of City of San Diego.

Recorded April 21st A. D. 1897.

Fred Osburn
Street Superintendent of City of San Diego.

(Affiant's name).

Joseph Kelly

Subscribed and sworn to this 20th day of May

A. D. 189.., before me, C. L. Stanton

[SEAL]. C. L. Stanton
Notary Public.

Filed this 20th day of May A. D. 1897

Fred Osburn
Street Superintendent of the City of San Diego.

Recorded May 20th A. D. 1897

Fred Osburn by F. M. Dixon
Street Superintendent of the City of San Diego.

CERTIFICATE OF RECORD.

I hereby complete and sign the foregoing record, from page 181 to page 185 both inclusive, of the Assessment, Diagram Warrant, Certificate of the City Engineer, Contractor's Return and also in the Book of "Contracts and Bonds," the recorded Contract and Bond, each numbered 357. 358. 359. 360, all for the work therein described upon "C" Street, from the West line of Fourth Street, to the East line of India Street.

Office of the Street Superintendent, San Diego, California, this 20 day of May A. D. 1897.

Fred Osburn
Street Superintendent, City of San Diego.

In the Matter of Sidewalking and Curbing Union Street from the North line of "D" Street to the South line of Date Street

Assessment No.

Pursuant to Statute, I, Fred Osburn as Street Superintendent of the City of San Diego, in the County of San Diego, and State of California, do hereby assess and apportion, as shown hereinafter and in the diagram attached hereto, upon certain lots, portions of lots and parcels of land, fronting on Union Street in said city, from the North line of D Street to the South line of Date Street and on streets intersecting it between said lines, the sum of One Hundred and forty-four 65/100 Dollars ($144 65/100), to be paid in gold coin to Joseph Kelly his agents or assigns, to cover the sum due (including incidental expenses) for the work of Sidewalking and Curbing said Union Street between said lines, as said work is more particularly specified in my official contract therefor with said Joseph Kelly dated the 29th day of March A. D. 1897

All of said work has been performed and materials furnished complying with the specifications and under my direction and to my satisfaction and acceptance. And because the names of the owners of said assessed property are unknown to me, I herewith write the word "Unknown" opposite the number of the lot and the amount assessed thereon and the number of each lot, portion of a lot, or portion of land assessed.

TOTAL COST OF THE WORK IS $144 65/100, AS FOLLOWS:

665.735 Sq Feet Sidewalk @ 10 per sq ft	$ 66.57
	$
121.708 Lineal Feet Curbing @ 25¢ per lineal ft	$ 34.08
	$
	$
	$
Contract Cost	$ 100.65

INCIDENTAL EXPENSES:

City Engineer's Official Fees	$ 14.25
Printing and Advertising	$ 21.75
Special Sewer Superintendent's Compensation @ $4.- per day	$ 8.00
Incidental Expenses	$ 44.00
Contract Cost	$ 100.65
Total Cost	$ 144.65

DIVIDED AS FOLLOWS:

	Grading in Feet.	Concrete Sidewalk in Sq. Feet	Concrete Curb in Lin. Feet	Grading Cost Dollars	Grading Cost Cts.	Sidewalk Cost Dollars	Sidewalk Cost Cts.	Curbing Cost Dolls.	Curbing Cost Cts.	Incidental Expenses Dollars	Incidental Expenses Cts.	Total Assessment Dollars	Total Assessment Cents	Number of Front Feet Assessed. Frontage	Number of Front Feet Assessed. Terminations	Number of Feet Assessed. Opposite Terminations	Number of Feet Assessed. Crossing	Rate Per Front Foot Assessed. Dollars	Rate Per Front Foot Assessed. Cents
ıtage, exclusive Terminations, ıination of																			
Frontage Sidewalk		53332				$5333				$23 31		$7664		100				.7664	
" Curbing			100					2800		12 24		4024		100				.4024	
osite Termination of																			
ww Sidewalk Ash St.		182.415				1224				5 79		1903					1000	.01903	
Curbing " "			21.708					608		2 66		8 74					1000	.00874	
ding on																			
Totals,		665.735	121.708			$66 57		$34 08		$44.00		$144 65							

OWNERS.	Assessment Number	Block	Tract or Subdivision	Lot	Front Feet	Feet on Cros'ng	Sidewalk Frontage Assessment Dollars	Sidewalk Frontage Assessment Cts.	Curbing Frontage Assessment Dollars	Curbing Frontage Assessment Cts.	Sidewalk Return Assessment Dollars	Sidewalk Return Assessment Cts.	Curbing Return Assessment Dollars	Curbing Return Assessment Cts.	Total Assessment Dollars	Total Assessment Cts.	Demands Made Upon as Owners.	Assessment Numbers	Date of Demand, ...18...	Assessment Due and Unpaid Dollars	Assessment Due and Unpaid Cts.	SUBSEQUENT PAYMENTS.
Unknown	1	21	Middletown Adv.	9		50					$95		$44		$139		Unknown	1	May 28th	$139		Paid in full.
Unknown	2	21	"	8		50					95		44		139		Unknown	2	May 28th	139		Paid in full July 3/97
Unknown	3	21	"	7		150					286		131		417		Unknown	3	May 28th	417		Paid in full July 3/97
Unknown	4	13	"	12	50	150	$3832	$2012			285		131		6260		Unknown	4	May 28th	6260		Paid in full May 24/97
Unknown	5	13	"	11		50					96		43		139		Unknown	5	May 28th	139		Paid June 24/97
Unknown	6	13	"	10		50					95		44		139		Unknown	6	May 28th	139		Paid June 24/97.
Unknown	7	12	"	3		50					95		44		139		Unknown	7	May 28th	139		Paid in full.
Unknown	8	12	"	2		50					95		43		138		Unknown	8	May 28th	138		Paid in full.
Unknown	9	12	"	1		150					285		131		416		Unknown	9	May 28th	416		Paid in f... Oct 4/97
Unknown	10	22	"	6		150					286		131		417		Unknown	10	May 28th	417		Paid in full.
Unknown	11	22	"	5		50					95		44		139		Unknown	11	May 28th	139		Paid in full
Unknown	12	22	"	4	50	50	3832	2012			95		44		5983		Unknown	12	May 28th	139		Paid May 29/97
							$7664	$4024	$1903		$874		$14465									

MARGIN.

CONTRACTOR'S RETURN.

STATE OF CALIFORNIA,
COUNTY OF SAN DIEGO,
CITY OF SAN DIEGO, } ss.

Joseph Kelly being duly sworn, says that he is the ..... contractor named in annexed Assessment, Diagram and Warrant; that said assessment for the total cost of certain street work upon Union between North line of D and South line of Date in said city, as more fully described therein and in the contract for said work with said Joseph Kelly made by the Superintendent of Streets in said city, dated the 29th day of March A. D. 1897, levied as therein described upon certain lots, portions of lots, or parcels of land, and the unknown owners thereof for the sum of One hundred and forty four 65/100 Dollars ($144 65/100) payable in gold coin to Joseph Kelly agents or assigns, was made, recorded and delivered by said Superintendent on the 28th day of April A. D. 1897, to affiant in behalf of said contractor; that there were attached to the same and delivered to the same in the same behalf, at the same time, by said Superintendent, his Diagram thereto attached, and a warrant in favor of Joseph Kelly for collecting said assessment, upon which warrant this return is endorsed; that in the case of all assessments therein described, but not included in the following table, affiant has, since the date last aforesaid, in the manner hereinafter described and in behalf of said contractor, made demand upon and received full payment from the owners of each and all such assessed lots and lands; and that besides all personal demands, affiant did, wherever the name of the owner of the lot is stated as "unknown," on the assessment on the 28th day of May A. D. 1897, within thirty days from the date of said warrant, and between the hours of 9 A. M. and 4 P. M., in behalf of said contractor, enter upon each of the corresponding lots, portions of lots and parcels of land assessed, and with said certificate, assessment, diagram and warrant, and in a loud, audible voice, publicly make separate demands for the payment of each of said assessments from the unknown owners thereof, upon each lot, portion of lot, or parcel of land, for each of its own assessments as specified in said assessment; and that wherever he found a building, tenant or occupant upon any of said premises, besides the public demand as aforesaid, he, at the same time, in the same behalf, presenting and exhibiting said certificate, assessment, diagram and warrant, in each instance, demanded from each tenant, or occupant for the unknown owners separately the payment of each of said assessments upon said premises; and in the following table he states the name of such demandee, as "tenant," or "occupant," with the word "unknown;" but that, notwithstanding said demands, the following totals of said assessed sums, each separately demanded, and also the total, remain unpaid, to-wit:

Certificate of Superintendent of Streets.

I, Fred Osburn, Superintendent of Streets of the City of San Diego State of California, do hereby certify that all charges herein stated are correct and that the computations and calculations of this assessment are correct.

Fred Osburn
Superintendent of Streets of the City of San Diego, California.

Done at said City of San Diego. this 28th day of April 1897.

Fred Osburn
Superintendent of Streets of the City of San Diego, Calif.

Recorded april 28th 1897

Fred Osburn
Superintendent of Streets of the City of San Diego. Calif.

DIAGRAM.

EXHIBITING "UNION" STREET AND ITS INTERSECTING STREETS, FROM THE NORTH LINE OF "D" STREET TO THE SOUTH LINE OF "DATE" STREET IN THE CITY OF SAN DIEGO, ON WHICH WORK HAS BEEN DONE UNDER MY OFFICIAL CONTRACT AS STREET SUPERINTENDENT OF SAID CITY, WITH JOSEPH KELLY, DATED THE 29TH DAY OF MARCH A.D. 1897. FOR THE SIDEWALKING, AND CURBING OF SAID "UNION" STREET AS IS MORE PARTICULARLY DESCRIBED IN SAID CONTRACT, SHOWING THE RELATIVE LOCATION OF EACH DISTINCT LOT PORTION OF LOT OR PARCEL OF LAND TO THE WORK DONE: NUMBERED IN RED INK TO CORRESPOND WITH THE ASSESSMENT NUMBERS IN THE ASSESSMENT, AND SHOWING THE NUMBER OF FEET FRONTING ASSESSED FOR SAID WORK CONTRACTED FOR AND PERFORMED. HEREIN "No." IS USED AS THE CONTRACTION OF THE WORD "NUMBER". THE MARKS ' AND " MEAN RESPECTIVELY "FEET" AND "INCHES". FIGURES IN RED INK NEXT TO PROPERTY LINES SHOW EACH THE LENGTH OF SAID LINE IN FEET.

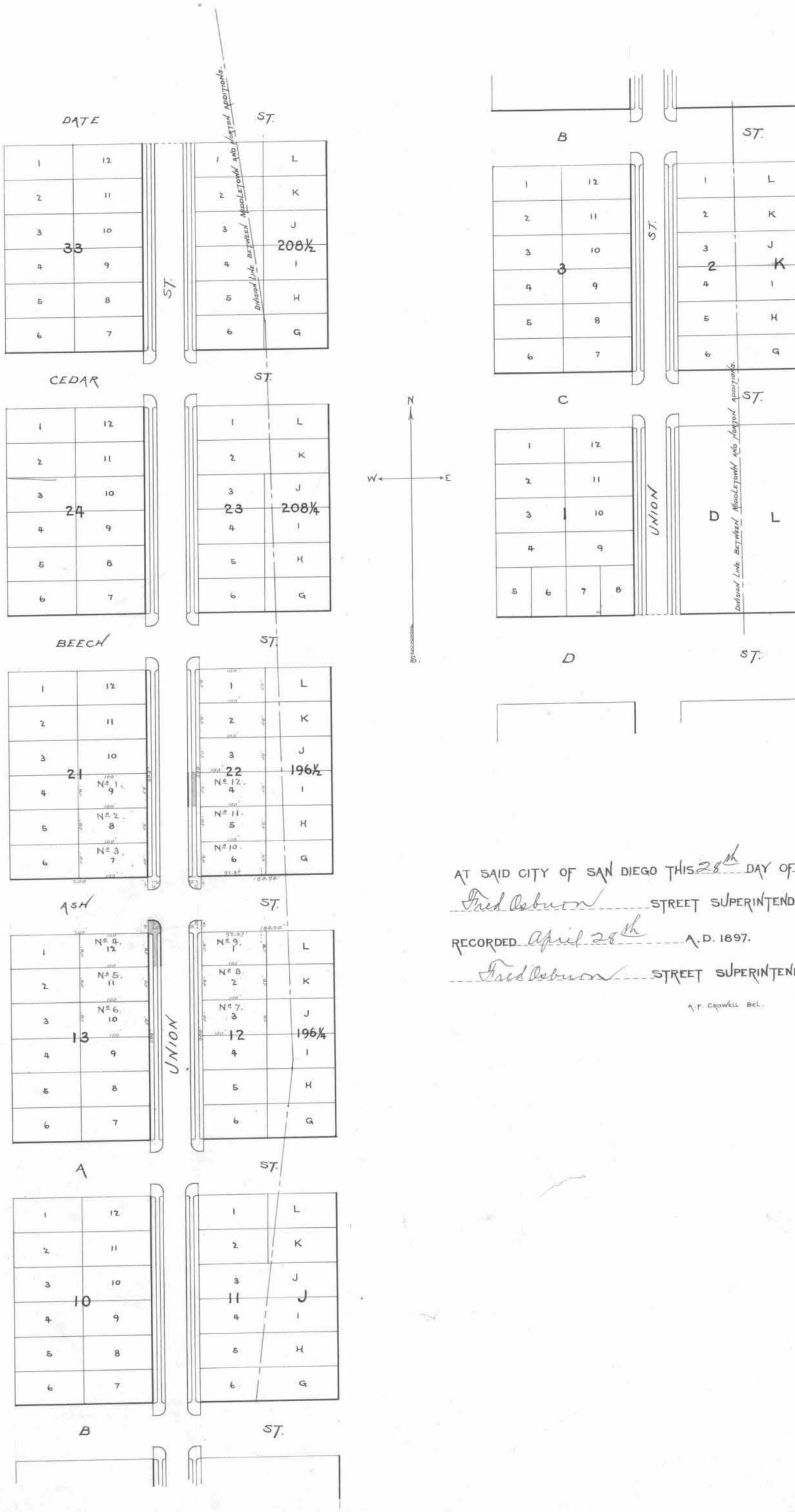

AT SAID CITY OF SAN DIEGO THIS 28th DAY OF April A.D. 1897.

Fred Osburn STREET SUPERINTENDENT OF CITY OF SAN DIEGO.

RECORDED April 28th A.D. 1897.

Fred Osburn STREET SUPERINTENDENT OF CITY OF SAN DIEGO.

A. F. CROWELL DEL.

190.

OWNERS.	ASSESSED UPON						Frontage Assessment		Termination Assessment		Opposite Termination Assessment		Crossing Assessment		Total Assessment		Demands Made Upon	Assessment Numbers	Date of Demand,	Assessment Due and Unpaid		SUBSEQUENT PAYM
	Assessment Number	Block	Tract or Subdivision	Lot	Front Feet	Feet on Cros'ng	Dollars	Cts.	Dollars	Cts.	Dollars	Cts.	Dollars	Cts.	Dollars	Cts.	as Owners.		..... 18...	Dollars	Cts.	

Certificate of City Engineer.

I, Edwin M. Capps, City Engineer of the City of San Diego, in the County of San Diego, State of California, do hereby certify that the work of sidewalking and Curbing Union Street from the North line of "D" Street to the South line of Date Street was performed in accordance with the surveys and the engineering work done by me and under my direction and that the quantities thereof were correctly given by me, to the Superintendent of Streets, in accordance with the above assessment roll and diagram hereto attached, and said work is in accord with the grade of said Street.

Edwin Capps
City Engineer of the City of San Diego, California

Recorded this 28th day of april 1897.

Fred Osburn
Superintendent of Streets of the City of San Diego, California.

WARRANT.

By Virtue Hereof, I, Fred Osburn, Street Superintendent of the City of San Diego, County of San Diego, and State of California, by virtue of the authority vested in me as said Street Superintendent, do authorize and empower Joseph Kelly his agents or assigns, to demand and receive the several assessments upon the assessment and diagram hereto attached, and this shall be his warrant for the same.

San Diego, April 28th A. D. 1897.

Fred Osburn
Street Superintendent of City of San Diego.

Countersigned by

Wm H Carlson
Mayor of City of San Diego.

Recorded April 28th A. D. 1897.

Fred Osburn
Street Superintendent of City of San Diego.

(Affiant's name).

Joseph Kelly

Subscribed and sworn to this 28th day of May A. D. 189.., before me, Thomas H. Bush

[SEAL]. a Notary Public. In and for San Diego Co., California

Filed this 28th day of May A. D. 1897.

Fred Osburn
Street Superintendent of the City of San Diego.

Recorded May 28th A. D. 1897

Fred Osburn
Street Superintendent of the City of San Diego.

CERTIFICATE OF RECORD.

I hereby complete and sign the foregoing record, from page 186 to page 190 both inclusive, of the Assessment, Diagram Warrant, Certificate of the City Engineer, Contractor's Return and also in the Book of "Contracts and Bonds," the recorded Contract and Bond, each numbered 361. 362. 363. 364 all for the work therein described upon Union Street, from the North line of "D" Street, to the South line of Date Street.

Office of the Street Superintendent, San Diego, California, this 28th day of May A. D. 1897.

Fred Osburn
Street Superintendent, City of San Diego.

In the Matter of Sidewalking and Curbing First Street
South line of "D" to North line of "H" Street

Assessment No.

Pursuant to Statute, I, Fred Osburn as Street Superintendent of the City of San Diego, in the County of San Diego, and State of California, do hereby assess and apportion, as shown hereinafter and in the diagram attached hereto, upon certain lots, portions of lots, and parcels of land, fronting on First Street in said city, from the South line of D Street to the North line of H Street and on streets intersecting it between said lines, the sum of Six Hundred and thirty-six 256/100 Dollars ($636 256/100), to be paid in gold coin to J. Engelbret his agents or assigns, to cover the sum due (including incidental expenses) for the work of Sidewalking and Curbing said First Street between said lines, as said work is more particularly specified in my official contract therefor with said J. Engelbret dated the Eighth day of January A. D. 1897.

All of said work has been performed and materials furnished complying with the specifications and under my direction and to my satisfaction and acceptance. And because the names of the owners of said assessed property are unknown to me, I herewith write the word "Unknown" opposite the number of the lot and the amount assessed thereon and the number of each lot, portion of a lot, or portion of land assessed.

TOTAL COST OF THE WORK IS $636 256/100 AS FOLLOWS:

	$
3543.84 sq. feet Sidewalk @ 11¢ per sq. ft. (Contract)	$ 389.826
	$
643.12 Lineal ft. Curbing @ 30¢ per lineal ft. (Contract)	$ 193.83
	$
	$
Contract Cost	$ 583.656

Incidental Expenses:	
City Engineer's Official Fees	$ 10.00
Printing and Advertising	$ 22.60
Special Sewer 5 days Superintendent's Compensation @ $4.00 per day,	$ 20.00
Incidental Expenses	$ 52.60
Contract Cost	$ 583.656
Total Cost	$ 636.256

DIVIDED AS FOLLOWS:

	Sidewalk Sq. Feet.	Curb Lineal Feet	Sidewalk & Curb Frontage	Sidewalk Cost Dollars	Sidewalk Cost Cts.	Curb Cost Dollars	Curb Cost Cts.			Incidental Expenses Dollars	Incidental Expenses Cts.	Total Assessment Dollars	Total Assessment Cents	Number of Front Feet Assessed. Frontage	Number of Front Feet Assessed. Terminations	Number of Feet Assessed. Opposite Terminations	Number of Feet Assessed. Crossing	Rate Per Front Foot Assessed. Dollars	Rate Per Front Foot Assessed. Cents
tage, exclusive Terminations, Sidewalk	3066.6		575	$337	326					$30	40	$367	726					.63952	
Curb		575	575			$172	50			15	54	188	04					.32704	
alk Return S.W. Cor. 1st E.	159.08																		
" " S.E. Cor. 1st E.	159.08			35	00					3	16	38	16				1000	.03816	
alk Return N.W. Cor. 1st E.	159.08			17	50					1	58	19	08				1000	.01908	
bing Return S.W. Cor. 1st E.		237.0																	
" " S.E. Cor. 1st E.		237.1				14	22			1	28	15	50				1000	.0155	
bing Return N.W. Cor. 1st E.		237.1				7	11				64	7	75				1000	.00775	
Totals,	3543.84	606.12	575 575	$389	826	$193	83			$52	60	$636	256						

MARGIN.

CONTRACTOR'S RETURN.

STATE OF CALIFORNIA, COUNTY OF SAN DIEGO, CITY OF SAN DIEGO, } ss.

J. Engelbret being duly sworn, says that he is the contractor named in annexed Assessment, Diagram and Warrant; that said assessment for the total cost of certain street work upon First Street between South line of D Street and North line of H Street in said city, as more fully described therein and in the contract for said work with said J. Engelbret made by the Superintendent of Streets in said city, dated the Eighth day of January A. D. 1897, levied as therein described upon certain lots, portions of lots, or parcels of land, and the unknown owners thereof for the sum of Six hundred and thirty-six 256/100 Dollars ($636 256/100) payable ~~in gold coin~~ to J. Engelbret agents or assigns, was made, recorded and delivered by said Superintendent on the 6th day of May A. D. 1897, to affiant in behalf of said contractor; that there were attached to the same and delivered to the same in the same behalf, at the same time, by said Superintendent, his Diagram thereto attached, and a warrant in favor of J. Engelbret for collecting said assessment, upon which warrant this return is endorsed; that in the case of all assessments therein described, but not included in the following table, affiant has, since the date last aforesaid, in the manner hereinafter described and in behalf of said contractor, made demand upon and received full payment from the owners of each and all such assessed lots and lands; and that besides all personal demands, affiant did, wherever the name of the owner of the lot is stated as "unknown," on the assessment on the 20th day of May A. D. 1897, within thirty days from the date of said warrant, and between the hours of 9 A. M. and 4 P. M., in behalf of said contractor, enter upon each of the corresponding lots, portions of lots and parcels of land assessed, and with said certificate, assessment, diagram and warrant, and in a loud, audible voice, publicly make separate demands for the payment of each of said assessments from the unknown owners thereof, upon each lot, portion of lot, or parcel of land, for each of its own assessments as specified in said assessment; and that wherever he found a building, tenant or occupant upon any of said premises, besides the public demand as aforesaid, he, at the same time, in the same behalf, presenting and exhibiting said certificate, assessment, diagram and warrant, in each instance, demanded from each tenant, or occupant for the unknown owners separately the payment of each of said assessments upon said premises; and in the following table he states the name of such demandee, as "tenant," or "occupant," with the word "unknown;" but that, notwithstanding said demands, the following totals of said assessed sums, each separately demanded, and also the total, remain unpaid, to-wit:

OWNERS.	ASSESSED UPON: Assessment Number	Block	Tract or Subdivision	Lot	Front Feet	Feet on Cross'ng	Sidewalk Frontage Assessment Dollars	Sidewalk Frontage Assessment Cts.	Curbing Frontage Assessment Dollars	Curbing Frontage Assessment Cts.	Sidewalk on Return Assessment Dollars	Sidewalk on Return Assessment Cts.	Curb on Return Assessment Dollars	Curb on Return Assessment Cts.	Total Assessment Dollars	Total Assessment Cts.	Demands Made Upon as Owners.	Assessment Numbers	Date of Demand, ...18...	Assessment Due and Unpaid Dollars	Assessment Due and Unpaid Cts.	SUBSEQUENT PAYMENTS.
Unknown	1	H	Hotons Adn	J	50	50	$31	976	$16	352	$1	91		77	$51	008	Mrs. Mary A. Koop occupant Unknown	1	MAY 20 1897	$51	008	CONCLUSIVELY PRESUMED PAID
Unknown	2	H	" "	H		50					1	91		77	2	68	Unknown	2	MAY 20 1897	2	68	Paid in full.
Unknown	3	H	" "	G		150					5	72	2	33	8	05	Unknown	3	MAY 20 1897	8	05	Paid in full.
Unknown	4	40	" "	F		150					5	72	2	33	8	05	A.W. Ryerson occupant Unknown	4	MAY 20 1897	8	05	Paid in full
Unknown	5	40	" "	E		50					1	91		78	2	69	Unknown	5	MAY 20 1897	2	69	Paid in full.
Unknown	6	40	" "	D		50					1	91		78	2	69	Unknown	6	MAY 20 1897	2	69	Paid in full.
Unknown	7	E.	" "	L	50	150	31	976	16	352	5	72	2	33	56	378	Unknown	7	MAY 20 1897	56	378	CONCLUSIVELY PRESUMED PAID
Unknown	8	E	" "	K	50	50	31	976	16	352	1	91		77	51	008	Unknown	8	MAY 20 1897	51	008	CONCLUSIVELY PRESUMED PAID
Unknown	9	E	" "	J		50					1	91		77	2	68	Mrs. N.L. McKay occupant Unknown	9	MAY 20 1897	2	68	Paid in full. 4/9/98
Unknown	10	65	" "	b		50					1	91		78	2	68						Paid in full.
Unknown	11	65	" "	B	50	50	31	976	16	352	1	91		78	51	018	Unknown	11	MAY 20 1897	51	018	Paid in full.
Unknown	12	65	" "	a	50	150	31	976	16	352	5	72	2	33	56	378	Unknown	12	MAY 20 1897	56	378	Pd on a/c $53.78 Pd in full
Unknown	13	E	" "	L		50						95		38	1	33	Unknown	13	MAY 20 1897	1	33	Paid in full.
Unknown	14	E	" "	K	50	50	31	976	16	352		95		39	49	668	Unknown	14	MAY 20 1897	49	668	CONCLUSIVELY PRESUMED PAID
Unknown	15	E	" "	G	50	150	31	976	16	352	2	86	1	16	52	348	Unknown	15	MAY 20 1897	52	348	CONCLUSIVELY PRESUMED PAID
Unknown	16	65	" "	F		150					2	86	1	16	4	02	R.C. Glaner occupant Unknown	16	MAY 20 1897	4	02	Paid in full.
Unknown	17	65	" "	E		50						95		38	1	33	Mrs. K.L. Stevens occupant Unknown	17	MAY 20 1897	1	33	Paid in full.
Unknown	18	65	" "	D		50						95		38	1	33						Paid in full.
Unknown	19	D	" "	L		150					2	87	1	16	4	03	Mrs. W. Silverthorn occupant Unknown	19	MAY 20 1897	4	03	Paid 4/8-98 Compare
Unknown	20	D	" "	K	50	50	31	976	16	351		95		39	49	667	A. Strehle occupant Unknown	20	MAY 20 1897	49	667	Paid in full.
Unknown	21	D	" "	J		50						95		39	1	34	Unknown	21	MAY 20 1897	1	34	Paid Nov 10-97 C.S.K.
Unknown	22	66	" "	a		150					2	87	1	16	4	03	recvd by Mrs. M. Byers occupant Unknown	22	MAY 20 1897	4	03	Paid in full.
Unknown	23	66	" "	B		50						96		39	1	35	S.B. Sturges occupant Unknown	23	MAY 20 1897	1	35	Paid in full.
Unknown	24	66	" "	C		50						96		39	1	35	Mrs. M.L. Cooly occupant Unknown	24	MAY 20 1897	1	35	Pd in full.
Unknown	25	D	" "	L½	25		15	99	8	18					24	17	Unknown	25	MAY 20 1897	24	17	Pd in full.
Unknown	26	91	" "	F	50		31	976	16	351					48	327						Paid in full.
Unknown	27	91	" "	E	50		31	976	16	352					48	328						Paid in full.
Unknown	28	91	" "	b	50		31	976	16	352					48	328	Unknown	28	MAY 20 1897	48	328	Paid in full.
							$367	726	$188	05	$57	24	$23	25	$636	256						

OWNERS.	ASSESSED UPON						Frontage Assessment		Termination Assessment		Opposite Termination Assessment		Crossing Assessment		Total Assessment		Demands Made Upon	Assessment Numbers	Date of Demand,	Assessment Due and Unpaid		SUBSEQUENT PAYME
	Assessment Number	Block	Tract or Subdivision	Lot	Front Feet	Feet on Cros'ng	Dollars	Cts.	Dollars	Cts.	Dollars	Cts.	Dollars	Cts.	Dollars	Cts.	as Owners.		..... 18..	Dollars	Cts.	

Certificate of the Superintendent of Streets.

I, Fred Osburn, Superintendent of Streets of the City of San Diego, State of California, do hereby certify that all charges herein stated are correct and that the computations and calculations of this assessment are correct.

Fred Osburn.

Superintendent of Streets of the City of San Diego, California.

Done at said City of San Diego, this 4th day of May 1897.

Fred Osburn.

Superintendent of Streets of the City of San Diego, California.

Recorded May 6th 1897.

Fred Osburn

Superintendent of Streets of the City of San Diego, California.

DIAGRAM.

EXHIBITING "FIRST" STREET AND ITS INTERSECTING STREETS FROM THE SOUTH LINE OF "D" STREET TO THE NORTH LINE OF "H" STREET, IN THE CITY OF SAN DIEGO ON WHICH WORK HAS BEEN DONE UNDER MY OFFICIAL CONTRACT AS STREET SUPERINTENDENT OF SAID CITY WITH JOHN ENGELBRET DATED THE 8TH DAY OF JANUARY A.D. 1897 FOR THE SIDEWALKING AND CURBING OF SAID "FIRST" STREET AS IS MORE PARTICULARLY DESCRIBED IN SAID CONTRACT. SHOWING THE RELATIVE LOCATION OF EACH DISTINCT LOT PORTION OF LOT OR PARCEL OF LAND TO THE WORK DONE: NUMBERED IN RED INK TO CORRESPOND WITH THE ASSESSMENT NUMBERS IN THE ASSESSMENT, AND SHOWING THE NUMBER OF FEET FRONTING ASSESSED FOR SAID WORK CONTRACTED FOR AND PERFORMED. HEREIN "No" IS USED AS THE CONTRACTION OF THE WORD "NUMBER". THE MARKS ' AND " MEAN RESPECTIVELY "FEET" AND "INCHES". FIGURES IN RED INK NEXT TO PROPERTY LINES SHOW EACH THE LENGTH OF SAID LINE IN FEET.

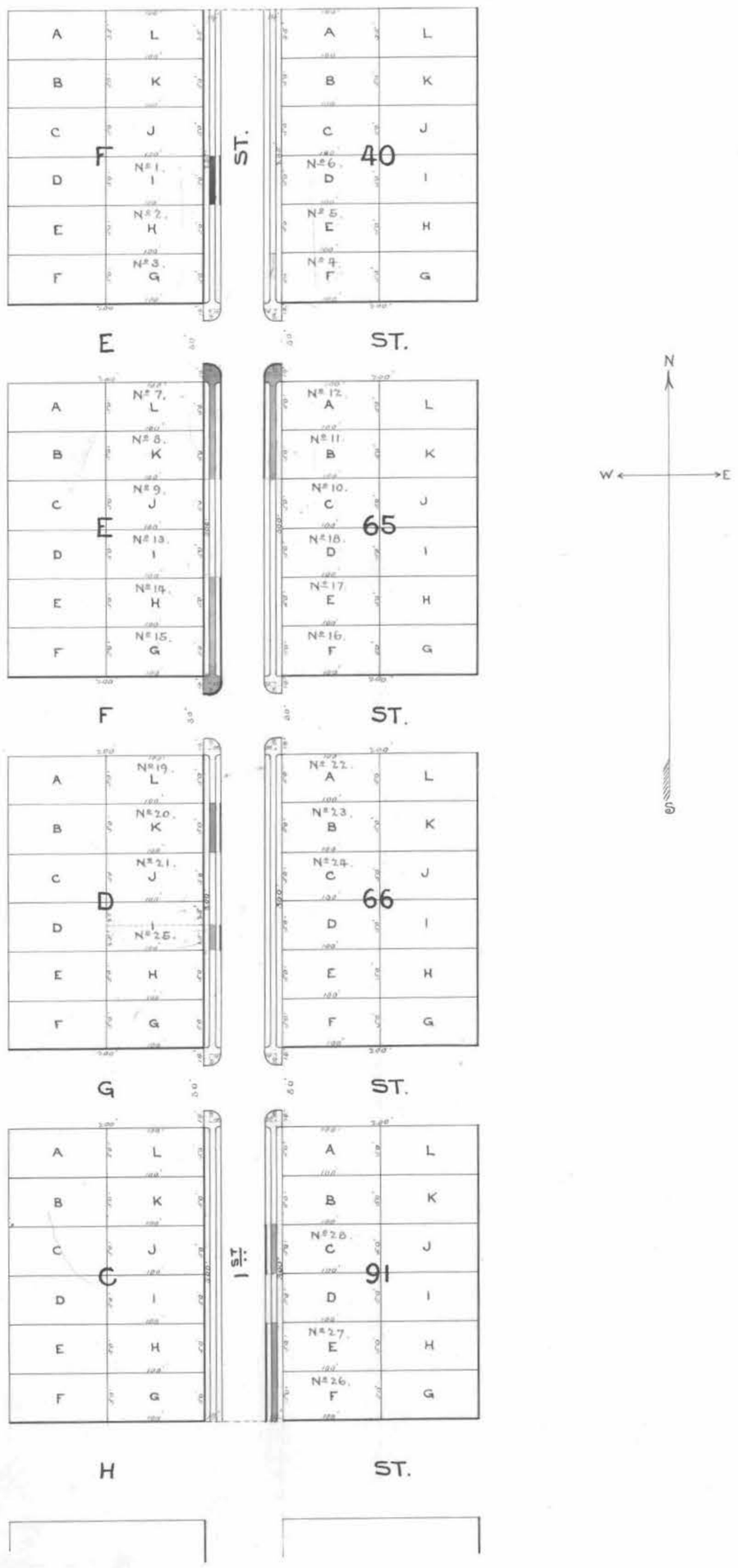

N
W E
S

AT SAID CITY OF SAN DIEGO THIS 4th DAY OF May A.D. 1897.

Fred Osburn STREET SUPERINTENDENT OF CITY OF SAN DIEGO.

RECORDED May 6th A.D. 1897.

Fred Osburn STREET SUPERINTENDENT OF CITY OF SAN DIEGO.

A.T. CROWELL DRF.

OWNERS.	ASSESSED UPON						Frontage Assessment		Termination Assessment		Opposite Termination Assessment		Crossing Assessment		Total Assessment		Demands Made Upon	Assessment Numbers	Date of Demand,	Assessment Due and Unpaid		SUBSEQUENT PAYME
	Assessment Number	Block	Tract or Subdivision	Lot	Front Feet	Feet on Cros'ng	Dollars	Cts.	Dollars	Cts.	Dollars	Cts.	Dollars	Cts.	Dollars	Cts.	as Owners.		.....18...	Dollars	Cts.	

Certificate of the City Engineer.

I, Edwin M. Capps, City Engineer of the City of San Diego, County of San Diego, State of California, do hereby certify that on the 22nd day of March 1897, I checked up the Street grades and lines to the following cement sidewalks and their accompanying concrete curbs located on First Street between the South line of "D" Street and the North line of "K" Street.

Lot 2- Block F. Hortons Addition - Lots 4, 5 & 6 - Block E. Hortons Addition

Lots. A and B. Block 65- Hortons Addition - Lot K Block D. Hortons Addition

South half of Lot 3. Block D. Hortons Addition Lots 6. E. & F. Block 91. Hortons Addition

Returns on the South West and Also the South East corners of First and E. Streets

Returns on the North West Corner of First Street & E. Street and I find the said sidewalks and curbs are set to the official grades as defined in parts of Ordinance No 71. and Ordinance No 203 of the Ordinances of the City of San Diego, California.

The quantities of sidewalking and Curbing were correctly given by me to the Superintendent of Streets for all the above described lots and returns as shown upon the diagram hereto attached.

Edwin M. Capps.

City Engineer of the City of San Diego, California.

Recorded this 6th day of May 1897.

Fred Osburn

Superintendent of Streets of the City of San Diego, California.

WARRANT.

By Virtue Hereof, I, Fred Osburn, Street Superintendent of the City of San Diego, County of San Diego, and State of California, by virtue of the authority vested in me as said Street Superintendent, do authorize and empower J Engelbret his agents or assigns, to demand and receive the several assessments upon the assessment and diagram hereto attached, and this shall be his warrant for the same.

San Diego, May 4th A. D. 1897.

Fred Osburn
Street Superintendent of City of San Diego.

Countersigned by

D. C. Reed
Mayor of City of San Diego.

Recorded May 6th A. D. 1897.

Fred Osburn
Street Superintendent of City of San Diego.

(Affiant's name).

J. Engelbret

Subscribed and sworn to this 21st day of May A. D. 189 , before me,

[SEAL]. Geo. W. Bowler
Notary Public.

Filed this 21st day of May A. D. 1897

Fred Osburn
Street Superintendent of the City of San Diego.

Recorded May 21st A. D. 1897

Fred Osburn
Street Superintendent of the City of San Diego.

CERTIFICATE OF RECORD.

I hereby complete and sign the foregoing record, from page 191 to page 196 both inclusive, of the Assessment, Diagram Warrant, Certificate of the City Engineer, Contractor's Return and also in the Book of "Contracts and Bonds," the recorded Contract and Bond, each numbered 348, 349, 350, 351, 352, all for the work therein described upon First Street Street, from the South line of D Street, to the North line of K Street.

Office of the Street Superintendent, San Diego, California, this 21st day of May A. D. 1897.

Fred Osburn
Street Superintendent, City of San Diego.

In the Matter of Grading Logan Avenue from the West line of 26th Street to the East line of 32nd Street

NEW **Assessment No.**

Pursuant to Statute, I, Fred Osburn, as Street Superintendent of the City of San Diego, in the County of San Diego, and State of California, do hereby assess and apportion, as shown hereinafter and in the diagram attached hereto, upon certain lots, portions of lots, and parcels of land, fronting on Logan Avenue in said city, from the West line of 26th to the East line of 32nd Street and on streets intersecting it between said lines, the sum of Three thousand four hundred and three 339/1000 Dollars ($3403 339/1000) to be paid in gold coin to J. Engelbrek his agents or assigns, to cover the sum due (including incidental expenses) for the work of Grading Logan Avenue between said lines, as said work is more particularly specified in my official contract therefor with said J. Engelbrek dated the 28th day of December A. D. 1893.

All of said work has been performed and materials furnished complying with the specifications and under my direction and to my satisfaction and acceptance. And because the names of the owners of said assessed property are unknown to me, I herewith write the word "Unknown" opposite the number of the lot and the amount assessed thereon and the number of each lot, portion of a lot, or portion of land assessed.

TOTAL COST OF THE WORK IS $3403 339/1000 AS FOLLOWS:

8733.7 Cu. Yd. Frontage @ 33½¢ per Cu. Yd.	$2925.789
"	$
770 " " Crossing Cut @ 33½¢ " "	$ 257.95
"	$
Overhaul	$ 34.05
"	$
Contract Cost	$3217.789

INCIDENTAL EXPENSES:	
City Engineer's Official Fees	$ 175.00
Printing and Advertising	$ 10.55
Special Sewer Superintendent's Compensation @ $ per day	$
Incidental Expenses	$ 185.55
Contract Cost	$ 3217.789
Total Cost	$ 3403.339

DIVIDED AS FOLLOWS:

	Grading in Cubic Yards Cut	Overhaul Cost	Grading Cost Dollars	Cts.	Dollars	Cts.	Dolls.	Cts.	Incidental Expenses Dollars	Cts.	Total Assessment Dollars	Cents	Number of Front Feet Assessed. Frontage	Terminations	Number of Feet Assessed. Opposite Terminations	Crossing	Rate Per Front Foot Assessed. Dollars	Cents
tage, exclusive Terminations,	8733.70	$33.78	$2959	569					$170	66	$3130	229	7127.12				.4392	
nination of																		
Crossing on 26th Street	102.00		34	17					1	97	36	14					.03199	
" 27th	1640	.27	57	64					333		60	97					.003732	
" 29th	1420		47	57					274		50	31					.00311	
" 30th	3230		108	21					624		114	45					.0065	
" 31st	1710		56	983					328	6	60	269					.035245	
" 32nd	4350		145	725					840	3	1541	28					.097673	
sing on																		
Totals,	9503.70	$3405	$3217	789					$185	55	$3403	339	7127.12					

MARGIN.

CONTRACTOR'S RETURN.

STATE OF CALIFORNIA,
COUNTY OF SAN DIEGO,
CITY OF SAN DIEGO, } ss.

J. Engelbrek being duly sworn, says that he is the contractor named in annexed Assessment, Diagram and Warrant; that said assessment for the total cost of certain street work upon Logan Avenue between West line of 26th Street and the East line of 32nd Street in said city, as more fully described therein and in the contract for said work with said J. Engelbrek made by the Superintendent of Streets in said city, dated the 28th day of December A. D. 1893, levied as therein described upon certain lots, portions of lots, or parcels of land, and the unknown owners thereof for the sum of Three thousand four hundred and three 339/1000 Dollars ($3403 339/1000) payable ~~in gold coin~~ to J. Engelbrek agents or assigns, was made, recorded and delivered by said Superintendent on the 18th day of May A. D. 1897, to affiant in behalf of said contractor; that there were attached to the same and delivered to the same in the same behalf, at the same time, by said Superintendent, his Diagram thereto attached, and a warrant in favor of J. Engelbrek for collecting said assessment, upon which warrant this return is endorsed; that in the case of all assessments therein described, but not included in the following table, affiant has, since the date last aforesaid, in the manner hereinafter described and in behalf of said contractor, made demand upon and received full payment from the owners of each and all such assessed lots and lands; and that besides all personal demands, affiant did, wherever the name of the owner of the lot is stated as "unknown," on the assessment on the 20th day of May A. D. 1897, within thirty days from the date of said warrant, and between the hours of 9 A. M. and 4 P. M., in behalf of said contractor, enter upon each of the corresponding lots, portions of lots and parcels of land assessed, and with said certificate, assessment, diagram and warrant, and in a loud, audible voice, publicly make separate demands for the payment of each of said assessments from the unknown owners thereof, upon each lot, portion of lot, or parcel of land, for each of its own assessments as specified in said assessment; and that wherever he found a building, tenant or occupant upon any of said premises, besides the public demand as aforesaid, he, at the same time, in the same behalf, presenting and exhibiting said certificate, assessment, diagram and warrant, in each instance, demanded from each tenant, or occupant for the unknown owners separately the payment of each of said assessments upon said premises; and in the following table he states the name of such demandee, as "tenant," or "occupant," with the word "unknown;" but that, notwithstanding said demands, the following totals of said assessed sums, each separately demanded, and also the total, remain unpaid, to-wit:

OWNERS.	ASSESSED UPON: Assessment Number	Block	Tract or Subdivision	Lot	Front Feet	Feet on Cros'ng	Frontage Assessment Dollars	Cts.	Termination Assessment Dollars	Cts.	Opposite Termination Assessment Dollars	Cts.	Crossing Assessment Dollars	Cts.	Total Assessment Dollars	Cts.	Demands Made Upon as Owners.	Assessment Numbers	Date of Demand, ... 18...	Assessment Due and Unpaid Dollars	Cts.	SUBSEQUENT PAYMENTS.
Unknown	1	144	SAN DIEGO LAND & TOWN CO'S,	40		2.88								092		092						Paid in full.
Unknown	2	144	SAN DIEGO LAND & TOWN CO'S,	39		25								80		80						Paid in full.
Unknown	3	144	SAN DIEGO LAND & TOWN CO'S,	38		25								80		80						Paid in full.
Unknown	4	144	SAN DIEGO LAND & TOWN CO'S,	37		25								80		80						Paid in full.
Unknown	5	144	SAN DIEGO LAND & TOWN CO'S,	36		25								80		80						Paid in full.
Unknown	6	144	SAN DIEGO LAND & TOWN CO'S,	35		25								80		80						Paid in full.
Unknown	7	144	SAN DIEGO LAND & TOWN CO'S,	34		25								80		80						Paid in full.
Unknown	8	144	SAN DIEGO LAND & TOWN CO'S,	33		25								80		80						Paid in full.
Unknown	9	144	SAN DIEGO LAND & TOWN CO'S,	32		25.								80		80						Paid in full.
Unknown	10	144	SAN DIEGO LAND & TOWN CO'S,	31		2825								90		90						Paid in full.
Unknown	11	144	SAN DIEGO LAND & TOWN CO'S,	30		39.06								125		125						Paid in full.
Unknown	12	144	SAN DIEGO LAND & TOWN CO'S,	29		39.06								125		125						Paid in full.
Unknown	13	144	SAN DIEGO LAND & TOWN CO'S,	28		3413								110		110						Paid in full.
Unknown	14	5	REED & HUBBELL'S,	27	25	165.	1098							5278		16258						Paid in full.
Unknown	15	5	REED & HUBBELL'S,	26	25	25	1098							80		1178						Paid in full.
Unknown	16	5	REED & HUBBELL'S,	25	25	25	1098							80		1178						Paid in full.
Unknown	17	5	REED & HUBBELL'S,	24	25	25	1098							80		1178						Paid in full.
Unknown	18	5	REED & HUBBELL'S,	23	25	25	1098							80		1178						Paid in full.
Unknown	19	5	REED & HUBBELL'S,	22	25	25	1098							80		1178						Paid in full.
Unknown	20	5	REED & HUBBELL'S,	21	25	25	1098							80		1178						Paid in full.
Unknown	21	5	REED & HUBBELL'S,	20	25	25	1098							80		1178						Paid in full.
Unknown	22	5	REED & HUBBELL'S,	19	25	25	1098							80		1178						Paid in full.
Unknown	23	5	REED & HUBBELL'S,	18	25	25	1098							80		1178						Paid in full.
Unknown	24	5	REED & HUBBELL'S,	17	25	25	1098							80		1178						Paid in full.
Unknown	25	5	REED & HUBBELL'S,	16	25	25	1098							80		1178						Paid in full.
Unknown	26	5	REED & HUBBELL'S,	15	25	25	1098							093		11073						Paid in full.
Unknown	27	5	REED & HUBBELL'S,	14	25	25	1098							093		11073						Paid in full.
Unknown	28	5	REED & HUBBELL'S,	13	25	25	1098							093		11073						Paid in full.

198.

OWNERS.	Assessment Number	Block	Tract or Subdivision	Lot	Front Feet	Feet on Cros'ng	Frontage Assessment Dollars	Frontage Assessment Cts.	Termination Assessment Dollars	Termination Assessment Cts.	Opposite Termination Assessment Dollars	Opposite Termination Assessment Cts.	Crossing Assessment Dollars	Crossing Assessment Cts.	Total Assessment Dollars	Total Assessment Cts.	Demands Made Upon as Owners.	Assessment Numbers	Date of Demand, ...18...	Assessment Due and Unpaid Dollars	Assessment Due and Unpaid Cts.	SUBSEQUENT PAYMENT
Unknown	29	5	REED & HUBBELL'S,	9	25	25	$ 10	98					$	093	$ 11	073						Paid in full.
Unknown	30	5	REED & HUBBELL'S,	8	25	25	10	98						093	11	073						Paid in full.
Unknown	31	5	REED & HUBBELL'S,	7	25	25	10	98						093	11	073						Paid in full.
Unknown	32	5	REED & HUBBELL'S,	6	25	25	10	98						093	11	073						Paid in full.
Unknown	33	5	REED & HUBBELL'S,	5	25	25	10	98						093	11	073						Paid in full.
Unknown	34	5	REED & HUBBELL'S,	4	25	25	10	98						093	11	073						Paid in full.
Unknown	35	5	REED & HUBBELL'S,	3	25	25	10	98						093	11	073						Paid in full.
Unknown	36	5	REED & HUBBELL'S,	2	25	25	10	98						093	11	073						Paid in full.
Unknown	37	5	REED & HUBBELL'S,	1	25	165	10	98						616	11	596						Paid in full.
Unknown	38	4	REED & HUBBELL'S,	25	32.5	65.21	142	73						2086	16	359						Paid in full.
Unknown	39	4	REED & HUBBELL'S,	26	32.5	32.5	142	73						104	15	313						Paid in full.
Unknown	40	4	REED & HUBBELL'S,	27	32.5	32.5	142	73						104	15	313						Paid in full.
Unknown	41	4	REED & HUBBELL'S,	28	29.62	29.62	130	1						947	13	957						Paid in full.
Unknown	42	4	REED & HUBBELL'S,	29	25	25	10	98						80	11	78						Paid in full.
Unknown	43	4	REED & HUBBELL'S,	30	25	25	10	98						80	11	78						Paid in full.
Unknown	44	4	REED & HUBBELL'S,	31	25	25	10	98						80	11	78						Paid in full.
Unknown	45	4	REED & HUBBELL'S,	32	25	25	10	98						80	11	78						Paid in full.
Unknown	46	4	REED & HUBBELL'S,	33	25	25	10	98						80	11	78						Paid in full.
Unknown	47	4	REED & HUBBELL'S,	34	25	25	10	98						80	11	78						Paid in full.
Unknown	48	4	REED & HUBBELL'S,	35	25	25	10	98						80	11	78						Paid in full.
Unknown	49	4	REED & HUBBELL'S,	86	25	11.44 13.56	10	98						365 051	11	396						Paid in full.
Unknown	50	4	REED & HUBBELL'S,	37	25	25	10	98						093	11	073						Paid in full.
Unknown	51	4	REED & HUBBELL'S,	38	25	25	10	98						093	11	073						Paid in full.
Unknown	52	4	REED & HUBBELL'S,	39	25	25	10	98						093	11	073						Paid in full.
Unknown	53	4	REED & HUBBELL'S,	40	25	25	10	98						093	11	073						Paid in full.
Unknown	54	4	REED & HUBBELL'S,	41	25	25	10	98						093	11	073						Paid in full.
Unknown	55	4	REED & HUBBELL'S,	42	25	25	10	98						093	11	073						Paid in full.
Unknown	56	4	REED & HUBBELL'S,	43	25	25	10	98						093	11	073						Paid in full.
Unknown	57	4	REED & HUBBELL'S,	44	25	25	10	98						093	11	073						Paid in full.
Unknown	58	4	REED & HUBBELL'S,	45	25	25	10	98						093	11	073						Paid in full.
Unknown	59	4	REED & HUBBELL'S,	46	25	25	10	98						093	11	073						Paid in full.
Unknown	60	4	REED & HUBBELL'S,	47	25	25	10	98						093	11	073						Paid in full
Unknown	61	4	REED & HUBBELL'S,	48	25	25	10	98						355	11	335						Paid in full.
Unknown	62	6	REED & HUBBELL'S,	24	25	165	10	98						616	11	596						Paid in full.
Unknown	63	6	REED & HUBBELL'S,	23	25	25	10	98						093	11	073						Paid in full
Unknown	64	6	REED & HUBBELL'S,	22	25	25	10	98						093	11	073						Paid in full.
Unknown	65	6	REED & HUBBELL'S,	21	25	25	10	98						093	11	073						Paid in full.
Unknown	66	6	REED & HUBBELL'S,	20	25	25	10	98						093	11	073	Unknown 66	MAY 20 1897	$ 11	073		CONCLUSIVEL PRESUMED PA
Unknown	67	6	REED & HUBBELL'S,	19	25	25	10	98						093	11	073	Unknown 67	MAY 20 1897	11	073		CONCLUSIVELY PRESUMED PAID
Unknown	68	6	REED & HUBBELL'S,	18	25	25	10	98						093	11	073						Paid in full.
Unknown	69	6	REED & HUBBELL'S,	17	25	25	10	98						093	11	073						Paid in full.
Unknown	70	6	REED & HUBBELL'S,	16	25	25	10	98						093	11	073						Paid in full
Unknown	71	6	REED & HUBBELL'S,	15	25	25	10	98						093	11	073						Paid in full.
Unknown	72	6	REED & HUBBELL'S,	14	25	25	10	98						093	11	073						Paid in full.
Unknown	73	6	REED & HUBBELL'S,	13	25	25	10	98						093	11	073						Paid in full
Unknown	74	6	REED & HUBBELL'S,	12	25		10	98							10	98						Paid in full.
Unknown	75	6	REED & HUBBELL'S,	11	25		10	98							10	98	Unknown 75	MAY [illegible] 1897	$ 10	98		CONCLUSIVELY PRESUMED PAID
Unknown	76	6	REED & HUBBELL'S,	10	25		10	98							10	98						Paid in full
Unknown	77	6	REED & HUBBELL'S,	9	25		10	98							10	98						Paid in full.
Unknown	78	6	REED & HUBBELL'S,	8	25		10	98							10	98						Paid in full
Unknown	79	6	REED & HUBBELL'S,	7	25		10	98							10	98						Paid in full.
Unknown	80	6	REED & HUBBELL'S,	6	25		10	98							10	98						Paid in full
Unknown	81	6	REED & HUBBELL'S,	5	25		10	98							10	98						Paid in full.

OWNERS	ASSESSED UPON						Frontage Assessment		Termination Assessment		Opposite Termination Assessment		Crossing Assessment		Total Assessment		Demands Made Upon	Assessment Numbers	Date of Demand,	Assessment Due and Unpaid		SUBSEQUENT PAYMENTS.
	Assessment Number	Block	Tract or Subdivision	Lot	Front Feet	Feet on Cros'ng	Dollars	Cts.	Dollars	Cts.	Dollars	Cts.	Dollars	Cts.	Dollars	Cts.	as Owners.		.....18.....	Dollars	Cts.	
Unknown	82	6	REED & HUBBELL'S,	4	25		$ 10	98							$ 10	98						Paid in full.
Unknown	83	6	REED & HUBBELL'S,	3	25		10	98							10	98						Paid in full.
Unknown	84	6	REED & HUBBELL'S,	2	25		10	98							10	98						Paid in full.
Unknown	85	6	REED & HUBBELL'S,	1	25		10	98							10	98						Paid in full.
Unknown	86	3	REED & HUBBELL'S,	25	25	95	10	98					3	55	11	335						Paid in full.
Unknown	87	3	REED & HUBBELL'S,	26	25	25	10	98					0	93	11	073						Paid in full.
Unknown	88	3	REED & HUBBELL'S,	27	25	25	10	98					0	93	11	073						Paid in full.
Unknown	89	3	REED & HUBBELL'S,	28	25	25	10	98					0	93	11	073						Paid in full.
Unknown	90	3	REED & HUBBELL'S,	29	25	25	10	98					0	93	11	073						Paid in full.
Unknown	91	3	REED & HUBBELL'S,	30	25	25	10	98					0	93	11	073						Paid in full.
Unknown	92	3	REED & HUBBELL'S,	31	25	25	10	98					0	93	11	073						Paid in full.
Unknown	93	3	REED & HUBBELL'S,	32	25	25	10	98					0	93	11	073						Paid in full.
Unknown	94	3	REED & HUBBELL'S,	33	25	25	10	98					0	93	11	073						Paid in full.
Unknown	95	3	REED & HUBBELL'S,	34	25	25	10	98					0	93	11	073						Paid in full.
Unknown	96	3	REED & HUBBELL'S,	35	25	25	10	98					0	93	11	073						Paid in full.
Unknown	97	3	REED & HUBBELL'S,	36	25	25	10	98					0	93	11	073						Paid in full.
Unknown	98	3	REED & HUBBELL'S,	37	25		10	98							10	98						Paid in full.
Unknown	99	3	REED & HUBBELL'S,	38	25		10	98							10	98						Paid in full.
Unknown	100	7	REED & HUBBELL'S,	39	25		10	98							10	98						Paid in full.
Unknown	101	7	REED & HUBBELL'S,	40	25		10	98							10	98						Paid in full.
Unknown	102	7	REED & HUBBELL'S,	41	25		10	98							10	98						Paid in full.
Unknown	103	7	REED & HUBBELL'S,	42	25		10	98							10	98						Paid in full.
Unknown	104	7	REED & HUBBELL'S,	43	25		10	98							10	98						Paid in full.
Unknown	105	7	REED & HUBBELL'S,	44	25		10	98							10	98						Paid in full.
Unknown	106	7	REED & HUBBELL'S,	45	25		10	98							10	98						Paid in full.
Unknown	107	7	REED & HUBBELL'S,	46	25		10	98							10	98						Paid in full.
Unknown	108	7	REED & HUBBELL'S,	47	25		10	98							10	98						Paid in full.
Unknown	109	7	REED & HUBBELL'S,	48	25		10	98							10	98						Paid in full.
Unknown	110	7	REED & HUBBELL'S,	24	25		10	98							10	98						Paid in full.
Unknown	111	7	REED & HUBBELL'S,	23	25		10	98							10	98						Paid in full.
Unknown	112	7	REED & HUBBELL'S,	22	25		10	98							10	98						Paid in full.
Unknown	113	7	REED & HUBBELL'S,	21	25		10	98							10	98						Paid in full.
Unknown	114	7	REED & HUBBELL'S,	20	25		10	98							10	98						Paid in full.
Unknown	115	7	REED & HUBBELL'S,	19	25		10	98							10	98						Paid in full.
Unknown	116	7	REED & HUBBELL'S,	18	25		10	98							10	98						Paid in full.
Unknown	117	7	REED & HUBBELL'S,	17	25		10	98							10	98						Paid in full.
Unknown	118	7	REED & HUBBELL'S,	16	25		10	98							10	98						Paid in full.
Unknown	119	7	REED & HUBBELL'S,	15	25		10	98							10	98						Paid in full.
Unknown	120	7	REED & HUBBELL'S,	14	25		10	98							10	98						Paid in full.
Unknown	121	7	REED & HUBBELL'S,	13	25		10	98							10	98						Paid in full.
Unknown	122	7	REED & HUBBELL'S,	12	25	25	10	98					0	78	11	058						Paid in full.
Unknown	123	7	REED & HUBBELL'S,	11	25	25	10	98					0	78	11	058						Paid in full.
Unknown	124	7	REED & HUBBELL'S,	10	25	25	10	98					0	78	11	058						Paid in full.
Unknown	125	7	REED & HUBBELL'S,	9	25	25	10	98					0	78	11	058						Paid in full.
Unknown	126	7	REED & HUBBELL'S,	8	25	25	10	98					0	78	11	058						Paid in full.
Unknown	127	7	REED & HUBBELL'S,	7	25	25	10	98					0	78	11	058						Paid in full.
Unknown	128	7	REED & HUBBELL'S,	6	25	25	10	98					0	78	11	058						Paid in full.
Unknown	129	7	REED & HUBBELL'S,	5	25	25	10	98					0	78	11	058						Paid in full.
Unknown	130	7	REED & HUBBELL'S,	4	25	25	10	98					0	78	11	058						Paid in full.
Unknown	131	7	REED & HUBBELL'S,	3	25	25	10	98					0	78	11	058						Paid in full.
Unknown	132	7	REED & HUBBELL'S,	2	25	25	10	98					0	78	11	058						Paid in full.
Unknown	133	7	REED & HUBBELL'S,	1	25	165	10	98					5	13	11	493						Paid in full.
Unknown	134	2	REED & HUBBELL'S,	25	25		10	98							10	98						Paid in full.

OWNERS	ASSESSED UPON						Frontage Assessment		Termination Assessment		Opposite Termination Assessment		Crossing Assessment		Total Assessment		Demands Made Upon	Assessment Numbers	Date of Demand,	Assessment Due and Unpaid		SUBSEQUENT
	Assessment Number	Block	Tract or Subdivision	Lot	Front Feet	Feet on Cros'ng	Dollars	Cts.	Dollars	Cts.	Dollars	Cts.	Dollars	Cts.	Dollars	Cts.	as Owners.		.....18.....	Dollars	Cts.	
Unknown	135	2	REED & HUBBELL'S,	26	25		$ 10	98					$		$ 10	98						Paid in full.
Unknown	136	2	REED & HUBBELL'S,	27	25		10	98							10	98						Paid in full.
Unknown	137	2	REED & HUBBELL'S,	28	25		10	98							10	98						Paid in full.
Unknown	138	2	REED & HUBBELL'S,	29	25		10	98							10	98						Paid in full
Unknown	139	2	REED & HUBBELL'S,	30	25		10	98							10	98						Paid in full.
Unknown	140	2	REED & HUBBELL'S,	31	25		10	98							10	98						Paid in full.
Unknown	141	2	REED & HUBBELL'S,	32	25		10	98							10	98						Paid in full.
Unknown	142	2	REED & HUBBELL'S,	33	25		10	98							10	98						Paid in full.
Unknown	143	2	REED & HUBBELL'S,	34	25		10	98							10	98						Paid in full.
Unknown	144	2	REED & HUBBELL'S,	35	25		10	98							10	98						Paid in full.
Unknown	145	2	REED & HUBBELL'S,	36	25		10	98							10	98						Paid in full.
Unknown	146	2	REED & HUBBELL'S,	37	25	25	10	98					078		11	058						Paid in full.
Unknown	147	2	REED & HUBBELL'S,	38	25	25	10	98					078		11	058						Paid in full.
Unknown	148	2	REED & HUBBELL'S,	39	25	25	10	98					078		11	058						Paid in full.
Unknown	149	2	REED & HUBBELL'S,	40	25	25	10	98					078		11	058						Paid in full.
Unknown	150	2	REED & HUBBELL'S,	41	25	25	10	98					078		11	058						Paid in full.
Unknown	151	2	REED & HUBBELL'S,	42	25	25	10	98					078		11	058						Paid in full.
Unknown	152	2	REED & HUBBELL'S,	43	25	25	10	98					078		11	058						Paid in full.
Unknown	153	2	REED & HUBBELL'S,	44	25	25	10	98					078		11	058						Paid in full.
Unknown	154	2	REED & HUBBELL'S,	45	25	25	10	98					078		11	058						Paid in full.
Unknown	155	2	REED & HUBBELL'S,	46	25	25	10	98					078		11	058						Paid in full.
Unknown	156	2	REED & HUBBELL'S,	47	25	25	10	98					078		11	058						Paid in full.
Unknown	157	2	REED & HUBBELL'S,	48	25	95	10	98					293		11	273						Paid in full.
Unknown	158	8	REED & HUBBELL'S,	24	25	165	10	98					513		11	493						Paid in full.
Unknown	159	8	REED & HUBBELL'S,	23	25	25	10	98					078		11	058						Paid in full.
Unknown	160	8	REED & HUBBELL'S,	22	25	25	10	98					078		11	058						Paid in full.
Unknown	161	8	REED & HUBBELL'S,	21	25	25	10	98					078		11	058						Paid in full.
Unknown	162	8	REED & HUBBELL'S,	20	25	25	10	98					078		11	058						Paid in full.
Unknown	163	8	REED & HUBBELL'S,	19	25	25	10	98					078		11	058						Paid in full.
Unknown	164	8	REED & HUBBELL'S,	18	25	25	10	98					078		11	058						Paid in full.
Unknown	165	8	REED & HUBBELL'S,	17	25	25	10	98					078		11	058						Paid in full.
Unknown	166	8	REED & HUBBELL'S,	16	25	25	10	98					078		11	058						Paid in full.
Unknown	167	8	REED & HUBBELL'S,	15	25	25	10	98					078		11	058						Paid in full.
Unknown	168	8	REED & HUBBELL'S,	14	25	25	10	98					078		11	058						Paid in full.
Unknown	169	8	REED & HUBBELL'S,	13	25	25	10	98					078		11	058						Paid in full.
Unknown	170	8	REED & HUBBELL'S,	12	25	25	10	98					163		11	143						Paid in full.
Unknown	171	8	REED & HUBBELL'S,	11	25	25	10	98					163		11	143						Paid in full.
Unknown	172	8	REED & HUBBELL'S,	10	25	25	10	98					163		11	143						Paid in full.
Unknown	173	8	REED & HUBBELL'S,	9	25	25	10	98					163		11	143						Paid in full.
Unknown	174	8	REED & HUBBELL'S,	8	25	25	10	98					163		11	143						Paid in full.
Unknown	175	8	REED & HUBBELL'S,	7	25	25	10	98					163		11	143						Paid in full.
Unknown	176	8	REED & HUBBELL'S,	6	25	25	10	98					163		11	143						Paid in full.
Unknown	177	8	REED & HUBBELL'S,	5	25	25	10	98					163		11	143						Paid in full.
Unknown	178	8	REED & HUBBELL'S,	4	25	25	10	98					163		11	143						Paid in full.
Unknown	179	8	REED & HUBBELL'S,	3	25	25	10	98					163		11	143						Paid in full.
Unknown	180	8	REED & HUBBELL'S,	2	25	25	10	98					163		11	143						Paid in full.
Unknown	181	8	REED & HUBBELL'S,	1	25	165	10	98					107		12	05						Paid in full.
Unknown	182	1	REED & HUBBELL'S,	25	25	95	10	98					293		11	273						Paid in full.
Unknown	183	1	REED & HUBBELL'S,	26	25	25	10	98					078		11	058						Paid in full.
Unknown	184	1	REED & HUBBELL'S,	27	25	25	10	98					078		11	058						Paid in full.
Unknown	185	1	REED & HUBBELL'S,	28	25	25	10	98					078		11	058						Paid in full.
Unknown	186	1	REED & HUBBELL'S,	29	25	25	10	98					078		11	058	Unknown	186	MAY 20 1897	$ 11	058	Paid in full
Unknown	187	1	REED & HUBBELL'S,	30	25	25	10	98					078		11	058	Unknown	187	MAY 20 1897	11	058	Paid in full.

OWNERS	ASSESSED UPON						Frontage Assessment		Termination Assessment		Opposite Termination Assessment		Crossing Assessment		Total Assessment		Demands Made Upon	Assessment Numbers	Date of Demaud,	Assessment Due and Unpaid		SUBSEQUENT PAYMENTS.
	Assessment Number	Block	Tract or Subdivision	Lot	Front Feet	Feet on Cros'ng	Dollars	Cts.	Dollars	Cts.	Dollars	Cts.	Dollars	Cts.	Dollars	Cts.	as Owners.		.....18.....	Dollars	Cts.	
Unknown	188	1	REED & HUBBELL'S,	31	25	25	$ 10	98					$	078	$ 11	058						Paid in full.
Unknown	189	1	REED & HUBBELL'S,	32	25	25	10	98						078	11	058						Paid in full.
Unknown	190	1	REED & HUBBELL'S,	33	25	25	10	98						078	11	058						Paid in full.
Unknown	191	1	REED & HUBBELL'S,	34	25	25	10	98						078	11	058						Paid in full.
Unknown	192	1	REED & HUBBELL'S,	35	25	25	10	98						078	11	058						Paid in full.
Unknown	193	1	REED & HUBBELL'S,	36	25	25	10	98						078	11	058						Paid in full.
Unknown	194	1	REED & HUBBELL'S,	37	25	25	10	98						163	11	143						Paid in full.
Unknown	195	1	REED & HUBBELL'S,	38	25	25	10	98						163	11	143						Paid in full.
Unknown	196	1	REED & HUBBELL'S,	39	25	25	10	98						163	11	143						Paid in full.
Unknown	197	1	REED & HUBBELL'S,	40	25	25	10	98						163	11	143						Paid in full.
Unknown	198	1	REED & HUBBELL'S,	41	25	25	10	98						163	11	143						Paid in full.
Unknown	199	1	REED & HUBBELL'S,	42	25	25	10	98						163	11	143						Paid in full.
Unknown	200	1	REED & HUBBELL'S,	43	25	25	10	98						163	11	143						Paid in full.
Unknown	201	1	REED & HUBBELL'S,	44	25	25	10	98						163	11	143						Paid in full.
Unknown	202	1	REED & HUBBELL'S,	45	25	25	10	98						163	11	143						Paid in full.
Unknown	203	1	REED & HUBBELL'S,	46	25	25	10	98						163	11	143						Paid in full.
Unknown	204	1	REED & HUBBELL'S,	47	25	25	10	98						163	11	143						Paid in full.
Unknown	205	1	REED & HUBBELL'S,	48	25	165	10	98						107	12	05						Paid in full.
Unknown	206	42	WHITNEY'S,	24	25	165	10	98						107	12	05						Paid in full.
Unknown	207	42	WHITNEY'S,	23	25	25	10	98						163	11	143						Paid in full.
Unknown	208	42	WHITNEY'S,	22	25	25	10	98						163	11	143						Paid in full.
Unknown	209	42	WHITNEY'S,	21	25	25	10	98						163	11	143						Paid in full.
Unknown	210	42	WHITNEY'S,	20	25	25	10	98						163	11	143						Paid in full.
Unknown	211	42	WHITNEY'S	19	25	25	10	98						163	11	143						Paid in full.
Unknown	212	42	WHITNEY'S	18	25	25	10	98						163	11	143						Paid in full.
Unknown	213	42	WHITNEY'S,	17	25	25	10	98						163	11	143						Paid in full.
Unknown	214	42	WHITNEY'S,	16	25	25	10	98						163	11	143						Paid in full.
Unknown	215	42	WHITNEY'S,	15	25	25	10	98						163	11	143						Paid in full.
Unknown	216	42	WHITNEY'S,	14	25	25	10	98						163	11	143						Paid in full.
Unknown	217	42	WHITNEY'S,	13	25	25	10	98						163	11	143						Paid in full.
Unknown	218	42	WHITNEY'S,	12	25	25	10	98						881	11	861						Paid in full.
Unknown	219	42	WHITNEY'S,	11	25	25	10	98						881	11	861						Paid in full.
Unknown	220	42	WHITNEY'S,	10	25	25	10	98						881	11	861						Paid in full.
Unknown	221	42	WHITNEY'S,	9	25	25	10	98						881	11	861						Paid in full.
Unknown	222	42	WHITNEY'S,	8	25	25	10	98						881	11	861						Paid in full.
Unknown	223	42	WHITNEY'S,	7	25	25	10	98						881	11	861						Paid in full.
Unknown	224	42	WHITNEY'S	6	25	25	10	98						881	11	861						Paid in full.
Unknown	225	42	WHITNEY'S,	5	25	25	10	98						881	11	861						Paid in full.
Unknown	226	42	WHITNEY'S,	4	25	25	10	98						881	11	861						Paid in full.
Unknown	227	42	WHITNEY'S,	3	25	25	10	98						881	11	861						Paid in full.
Unknown	228	42	WHITNEY'S,	2	25	25	10	98						881	11	861						Paid in full.
Unknown	229	42	WHITNEY'S,	1	25	165	10	98						581	16	79						Paid in full.
Unknown	230	45	WHITNEY'S,	25	25	165	10	98						107	12	05						Paid in full.
Unknown	231	45	WHITNEY'S,	26	25	25	10	98						163	11	143						Paid in full.
Unknown	232	45	WHITNEY'S,	27	25	25	10	98						163	11	143						Paid in full.
Unknown	233	45	WHITNEY'S,	28	25	25	10	98						163	11	143						Paid in full.
Unknown	234	45	WHITNEY'S,	29	25	25	10	98						163	11	143						Paid in full.
Unknown	235	45	WHITNEY'S,	30	25	25	10	98						163	11	143						Paid in full.
Unknown	236	45	WHITNEY'S,	31	25	25	10	98						163	11	143						Paid in full.
Unknown	237	45	WHITNEY'S,	32	25	25	10	98						163	11	143						Paid in full.
Unknown	238	45	WHITNEY'S,	33	25	25	10	98						163	11	143						Paid in full.
Unknown	239	45	WHITNEY'S,	34	25	25	10	98						163	11	143						Paid in full.
Unknown	240	45	WHITNEY'S,	35	25	25	10	98						163	11	143						Paid in full.

OWNERS	ASSESSED UPON						Frontage Assessment		Termination Assessment		Opposite Termination Assessment		Crossing Assessment		Total Assessment		Demands Made Upon	Assessment Numbers	Date of Demaud,	Assessment Due and Unpaid		SUBSEQUENT PAYMI
	Assessment Number	Block	Tract or Subdivision	Lot	Front Feet	Feet on Cros'ng	Dollars	Cts.	Dollars	Cts.	Dollars	Cts.	Dollars	Cts.	Dollars	Cts.	as Owners.		.....18.....	Dollars	Cts.	
Unknown	241	45	WHITNEY'S,	36	25	25	$ 1098						$ 163		$ 11	143						Paid in full.
Unknown	242	45	WHITNEY'S,	37	25	25	1098						881		11	861						Paid in full.
Unknown	243	45	WHITNEY'S,	38	25	25	1098						881		11	861						Paid in full.
Unknown	244	45	WHITNEY'S,	39	25	25	1098						881		11	861						Paid in full.
Unknown	245	45	WHITNEY'S,	40	25	25	1098						881		11	861						Paid in full.
Unknown	246	45	WHITNEY'S,	41	25	25	1098						881		11	861						Paid in full.
Unknown	247	45	WHITNEY'S,	42	25	25	1098						881		11	861						Paid in full.
Unknown	248	45	WHITNEY'S,	43	25	25	1098						881		11	861						Paid in full.
Unknown	249	45	WHITNEY'S,	44	25	25	1098						881		11	861						Paid in full.
Unknown	250	45	WHITNEY'S,	45	25	25	1098						881		11	861						Paid in full.
Unknown	251	45	WHITNEY'S,	46	25	25	1098						881		11	861						Paid in full.
Unknown	252	45	WHITNEY'S,	47	25	25	1098						881		11	861						Paid in full.
Unknown	253	45	WHITNEY'S,	48	25	165	1098						581		16	79						Paid in full.
Unknown	254	43	WHITNEY'S,	22	25	165	1098						581		16	79						Paid in full.
Unknown	255	43	WHITNEY'S,	21	25	25	1098						881		11	861						Paid in full.
Unknown	256	43	WHITNEY'S,	20	25	25	1098						881		11	861						Paid in full.
Unknown	257	43	WHITNEY'S,	19	25	25	1098						881		11	861						Paid in full.
Unknown	258	43	WHITNEY'S,	18	25	25	1098						881		11	861						Paid in full.
Unknown	259	43	WHITNEY'S,	17	25	25	1098						881		11	861						Paid in full.
Unknown	260	43	WHITNEY'S,	16	25	25	1098						881		11	861						Paid in full.
Unknown	261	43	WHITNEY'S,	15	25	25	1098						881		11	861						Paid in full.
Unknown	262	43	WHITNEY'S,	14	25	25	1098						881		11	861						Paid in full.
Unknown	263	43	WHITNEY'S,	13	25	25	1098						881		11	861						Paid in full.
Unknown	264	43	WHITNEY'S,	12	25	25	1098						881		11	861	Unknown 264		MAY 20 1897	$ 11	861	CONCLUSIVELY PRESUMED PAID
Unknown	265	43	WHITNEY'S,	11	25	25	1098						2442		13	422	Unknown 265		MAY 20 1897	13	422	CONCLUSIVELY PRESUMED PAID
Unknown	266	43	WHITNEY'S,	10	25	25	1098						2442		13	422						Paid in full.
Unknown	267	43	WHITNEY'S,	9	25	25	1098						2442		13	422						Paid in full.
Unknown	268	43	WHITNEY'S,	8	25	25	1098						2442		13	422						Paid in full.
Unknown	269	43	WHITNEY'S,	7	25	25	1098						2442		13	422						Paid in full.
Unknown	270	43	WHITNEY'S,	6	25	25	1098						2442		13	422						Paid in full.
Unknown	271	43	WHITNEY'S,	5	25	25	1098						2442		13	422						Paid in full.
Unknown	272	43	WHITNEY'S,	4	25	25	1098						2442		13	422	Unknown 272		MAY 20 1897	$ 13	422	CONCLUSIVELY PRESUMED PAID
Unknown	273	43	WHITNEY'S,	3	25	25	1098						2442		13	422	Unknown 273		MAY 20 1897	13	422	CONCLUSIVELY PRESUMED PAID
Unknown	274	43	WHITNEY'S,	2	25	25	1098						2442		13	422						Paid in full.
Unknown	275	43	WHITNEY'S,	1	25	165	1098						16116		27	096						Paid in full.
Unknown	276	44	WHITNEY'S,	23	25	165	1098						581		16	79						Paid in full.
Unknown	277	44	WHITNEY'S,	24	25	25	1098						881		11	861						Paid in full.
Unknown	278	44	WHITNEY'S,	25	25	25	1098						881		11	861						Paid in full.
Unknown	279	44	WHITNEY'S,	26	25	25	1098						881		11	861						Paid in full.
Unknown	280	44	WHITNEY'S,	27	25	25	1098						881		11	861						Paid in full.
Unknown	281	44	WHITNEY'S,	28	25	25	1098						881		11	861						Paid in full.
Unknown	282	44	WHITNEY'S,	29	25	25	1098						881		11	861						Paid in full.
Unknown	283	44	WHITNEY'S,	30	25	25	1098						881		11	861	Unknown 283		MAY 20 1897	$ 11	861	CONCLUSIVELY PRESUMED PAID
Unknown	284	44	WHITNEY'S,	31	25	25	1098						881		11	861						Paid in full.
Unknown	285	44	WHITNEY'S,	32	25	25	1098						881		11	861						Paid in full.
Unknown	286	44	WHITNEY'S,	33	25	25	1098						881		11	861						Paid in full.
Unknown	287	44	WHITNEY'S,	34	25	25	1098						2442		13	422						Paid in full.
Unknown	288	44	WHITNEY'S,	35	25	25	1098						2442		13	422						Paid in full.
Unknown	289	44	WHITNEY'S,	36	25	25	1098						2442		13	422						Paid in full.
Unknown	290	44	WHITNEY'S,	37	25	25	1098						2442		13	422						Paid in full.
Unknown	291	44	WHITNEY'S,	38	25	25	1098						2442		13	422						Paid in full.
Unknown	292	44	WHITNEY'S,	39	25	25	1098						2442		13	422						Paid in full.
Unknown	293	44	WHITNEY'S,	40	25	25	1098						2442		13	422						Paid in full.

OWNERS.	ASSESSED UPON						Frontage Assessment		Termination Assessment		Opposite Termination Assessment		Crossing Assessment		Total Assessment		Demands Made Upon as Owners.	Assessment Numbers	Date of Demand, ...18...	Assessment Due and Unpaid		SUBSEQUENT PAYMENTS.
	Assessment Number	Block	Tract or Subdivision	Lot	Front Feet	Feet on Cros'ng	Dollars	Cts.	Dollars	Cts.	Dollars	Cts.	Dollars	Cts.	Dollars	Cts.				Dollars	Cts.	
Unknown	294	44	WHITNEY'S	41	25	25	$ 10	98					$ 24	42	$ 134	22						Paid in full.
Unknown	295	44	WHITNEY'S	42	25	25	10	98					24	42	134	22						Paid in full.
Unknown	296	44	WHITNEY'S	43	25	25	10	98					24	42	134	22						Paid in full.
Unknown	297	44	WHITNEY'S	44	25	165	10	98					161	16	270	96						Paid in full.
Unknown	298	309	Seaman & Choate	48		165							161	16	161	16						Paid in full.
Unknown	299	309	Seaman & Choate	47		25							24	42	24	42						Paid in full.
Unknown	300	309	Seaman & Choate	46		25							24	42	24	42						Paid in full.
Unknown	301	309	Seaman & Choate	45		25							24	42	24	42						Paid in full.
Unknown	302	309	Seaman & Choate	44		25							24	42	24	42						Paid in full.
Unknown	303	309	Seaman & Choate	43		25							24	42	24	42						Paid in full.
Unknown	304	309	Seaman & Choate	42		25							24	42	24	42						Paid in full.
Unknown	305	309	Seaman & Choate	41		25							24	42	24	42						Paid in full.
Unknown	306	309	Seaman & Choate	40		25							24	42	24	42						Paid in full.
Unknown	307	309	Seaman & Choate	39		9							88	15	88	15						Paid in full.
Unknown	308	285	Seaman & Choate	1		165							161	16	161	16						Paid in full.
Unknown	309	285	Seaman & Choate	2		25							24	42	24	42						Paid in full.
Unknown	310	285	Seaman & Choate	3		25							24	42	24	42						Paid in full.
Unknown	311	285	Seaman & Choate	4		25							24	42	24	42						Paid in full.
Unknown	312	285	Seaman & Choate	5		25							24	42	24	42						Paid in full.
Unknown	313	285	Seaman & Choate	6		25							24	42	24	42						Paid in full.
Unknown	314	285	Seaman & Choate	7		25							24	42	24	42						Paid in full.
Unknown	315	285	Seaman & Choate	8		25							24	42	24	42						Paid in full.
Unknown	316	285	Seaman & Choate	9		25							24	42	24	42						Paid in full.
Unknown	317	285	Seaman & Choate	10		9							88	15	88	15						Paid in full.
							$ 1302	29					$ 2731	1	$ 3403	39						

Certificate of the Superintendent of Streets.

I, Fred Osburn, Superintendent of Streets of the City of San Diego, State of California, do hereby certify that all charges herein stated are correct and that the computations and calculations of this assessment are correct.

Fred Osburn
Superintendent of Streets of the City of San Diego, California.

Done at said City of San Diego this 18th day of May 1897.

Fred Osburn,
Superintendent of Streets of the City of San Diego, California.

Recorded May 18th 1897.

Fred Osburn
Superintendent of Streets of the City of San Diego, California

OWNERS.	ASSESSED UPON						Frontage Assessment		Termination Assessment		Opposite Termination Assessment		Crossing Assessment		Total Assessment		Demands Made Upon	Assessment Numbers	Date of Demand,	Assessment Due and Unpaid		SUBSEQUENT PAYM.
	Assessment Number	Block	Tract or Subdivision	Lot	Front Feet	Feet on Cros'ng	Dollars	Cts.	Dollars	Cts.	Dollars	Cts.	Dollars	Cts.	Dollars	Cts.	as Owners.		..... 18..	Dollars	Cts.	

Certificate of the City Engineer.

I, Edwin M. Capps, City Engineer of the City of San Diego, State of California, do hereby certify that that portion of Logan Avenue from the West line of 26th Street of Reed and Hutbells Addition to the East line of 32nd Street has been graded to its full width and official grade, this survey is made according to the official data on file in my office and according to the official street points and bench marks governing the property lines and grade lines on said portion of said Logan Avenue. I also certify that I have correctly computed the quantities of cut and fill and overhaul on said portion of Logan Avenue, and the streets intersecting the same together with all engineering data pertaining thereto and delivered a full true and complete detailed statement of the same to the Superintendent of Streets of said City of San Diego.

Edwin M. Capps.
City Engineer of the City of San Diego, California.

Recorded this 18th day of May 1897
Fred Osburn
Superintendent of Streets of the City of San Diego California

NEW WARRANT.

By Virtue Hereof, I, Fred Osburn, Street Superintendent of the City of San Diego, County of San Diego, and State of California, by virtue of the authority vested in me as said Street Superintendent, do authorize and empower J. Engelbrect his agents or assigns, to demand and receive the several assessments upon the assessment and diagram hereto attached, and this shall be his warrant for the same.

San Diego, May 18th A. D. 1897.

Fred Osburn
Street Superintendent of City of San Diego.

Countersigned by

D. C. Reed
Mayor of City of San Diego.

Recorded May 18th A. D. 1897.

Fred Osburn
Street Superintendent of City of San Diego.

(Affiant's name).

J. Engelbrect

Subscribed and sworn to this 21st day of May A. D. 189.., before me,

[SEAL]. Geo. W. Bowley
Notary Public.

Filed this 21st day of May A. D. 1897

Fred Osburn
Street Superintendent of the City of San Diego.

Recorded May 21st A. D. 1897

Fred Osburn
Street Superintendent of the City of San Diego.

CERTIFICATE OF RECORD.

I hereby complete and sign the foregoing record, from page 26 to page 34 both inclusive, of the Assessment, Diagram Warrant, Certificate of the City Engineer, Contractor's Return and also in the Book of "Contracts and Bonds," the recorded Contract and Bond, each numbered 216. 217. 218. 221 & 222 & 366., all for the work therein described upon Logan Avenue Street, from the West line of 26th Street, to the East line of 32nd Street.

Office of the Street Superintendent, San Diego, California, this 21st day of May A. D. 1897.

Fred Osburn
Street Superintendent, City of San Diego.

205.

NEW. DIAGRAM.

EXHIBITING LOGAN AVENUE AND ITS INTERSECTING STREETS FROM THE WEST LINE OF 26TH STREET TO THE EAST LINE OF 32ND STREET, IN THE CITY OF SAN DIEGO, ON WHICH WORK HAS BEEN DONE UNDER MY OFFICIAL CONTRACT AS STREET SUPERINTENDENT OF SAID CITY WITH J. ENGELBRET, DATED DECEMBER 28TH A.D. 1895, FOR THE GRADING OF SAID LOGAN AVENUE, AS IS MORE PARTICULARLY DESCRIBED IN SAID CONTRACT, SHOWING THE RELATIVE LOCATION OF EACH DISTINCT LOT PORTION OF LOT OR PARCEL OF LAND TO THE WORK DONE; NUMBERED IN RED INK TO CORRESPOND WITH THE ASSESSMENT NUMBERS IN THE ASSESSMENT, AND SHOWING THE NUMBER OF FEET FRONTING ASSESSED FOR SAID WORK CONTRACTED FOR AND PERFORMED. HEREIN N° IS USED AS THE CONTRACTION OF THE WORD "NUMBER", AND "FT" FOR THE WORD "FEET", THE MARKS ' AND " MEAN RESPECTIVELY "FEET" AND "INCHES". FIGURES IN RED INK NEXT TO PROPERTY LINES SHOW EACH THE LENGTH OF SAID LINE IN FEET. OTHER FIGURES IN BLACK INK SHOW THE NUMBERS OF THE LOTS.

DIVISION LINE BETWEEN REED AND HUBBELLS AND WHITNEYS ADDITIONS.

DIVISION LINE BETWEEN WHITNEYS AND SEAMAN AND CHOATES ADDITIONS.

AT SAID CITY OF SAN DIEGO THIS 18th DAY OF May A.D. 1897.

Fred Osburn STREET SUPERINTENDENT OF CITY OF SAN DIEGO.

RECORDED May 18th A.D. 1897.

Fred Osburn STREET SUPERINTENDENT OF CITY OF SAN DIEGO.

A. F. CROWELL DEL.

In the Matter of Grading 22nd Street

From the South line of B Street to the South line of L. Street

Assessment No.

Pursuant to Statute, I, Fred. Osburn as Street Superintendent of the City of San Diego, in the County of San Diego, and State of California, do hereby assess and apportion, as shown hereinafter and in the diagram attached hereto, upon certain lots, portions of lots, and parcels of land, fronting on 22nd Street in said city, from the South line of B. Street to the South line of L. Street and on streets intersecting it between said lines, the sum of Sixty-five hundred and Ninety-nine 67/100 Dollars ($6599 67/100), to be paid ~~in gold coin~~ to J. S. Nickerson agents or assigns, to cover the sum due (including incidental expenses) for the work of grading said 22nd Street between said lines, as said work is more particularly specified in my official contract therefor with said J. S. Nickerson dated the 29th day of March A. D. 1897.

All of said work has been performed and materials furnished complying with the specifications and under my direction and to my satisfaction and acceptance. And because the names of the owners of said assessed property are unknown to me, I herewith write the word "Unknown" opposite the number of the lot and the amount assessed thereon and the number of each lot, portion of a lot, or portion of land assessed.

TOTAL COST OF THE WORK IS $6599.67/100, AS FOLLOWS:

1963.2 Cubic Yards Cut @ 33⅓¢ per cubic yard	$ 641.967
1003.9 " " Fill @ 5¢ " " "	$ 50.20
	$
	$
	$
	$
Contract Cost	$ 6469.87

Incidental Expenses:	
City Engineer's Official Fees	$ 110.00
Printing and Advertising	$ 19.80
Special Sewer Superintendent's Compensation @ $ ... per day,	$
Incidental Expenses	$ 129.80
Contract Cost	$ 6469.87
Total Cost	$ 6599.67

DIVIDED AS FOLLOWS:

	Grading in Feet.	Cubic Yards Cut	Cubic Yards Fill	Grading Cost for Cut Dollars	Cts.	Grading Cost for Fill Dollars	Cts.	Cut & Fill Cost Dolls.	Cts.	Incidental Expenses Dollars	Cts.	Total Assessment Dollars	Cents	Number of Front Feet Assessed. Frontage	Terminations	Number of Feet Assessed. Opposite Terminations	Crossing	Rate Per Front Foot Assessed. Dollars	Cents
age, exclusive Terminations,	Cut	17586.9		$5891	61	$47	56	$5939	17	$119	14	$6058	31	6005.2				1.008844	
" "	Fill		951.1																
tersection "E" Street		146.3		49	01														
" " "			428			214		51	15	1	03	52	18				1000	.05218	
" A "		738.4		247	36			247	36	4	96	252	32				1000	.25232	
" L "		371.3		124	39														
" " "			10				50	124	89	2	51	127	40				1180	.107966	
L. Terrn. Alley bet																			
22d. Block 45		179.3		60	07			60	07	1	22	61	29			400		.153225	
rmn. bet K & L																			
block 44 Lot 10		70.5		23	61			23	61		47	24	08		10			2.408	
" " " 9		70.5		23	62			23	62		47	24	09		10			2.409	
		19163.2	1003.9	$641	69	$50	20	$6469	87	$129	80	$6599	67	6005.2	20	400	3180		

MARGIN.

CONTRACTOR'S RETURN.

STATE OF CALIFORNIA, COUNTY OF SAN DIEGO, CITY OF SAN DIEGO, } ss.

J. S. Nickerson being duly sworn, says that he is the ... contractor named in annexed Assessment, Diagram and Warrant; that said assessment for the total cost of certain street work upon 22nd Street between between the South line of B & the S. line of L Street in said city, as more fully described therein and in the contract for said work with said J. S. Nickerson made by the Superintendent of Streets in said city, dated the 29th day of March A. D. 1897, levied as therein described upon certain lots, portions of lots, or parcels of land, and the unknown owners thereof for the sum of Sixty-five hundred & Ninety-nine 67/100 Dollars ($6599 67/100) payable ~~in gold coin~~ to J. S. Nickerson — his — agents or assigns, was made, recorded and delivered by said Superintendent on the 28th day of June A. D. 1897, to affiant in behalf of said contractor; that there were attached to the same and delivered to the same in the same behalf, at the same time, by said Superintendent, his Diagram thereto attached, and a warrant in favor of J. S. Nickerson for collecting said assessment, upon which warrant this return is endorsed; that in the case of all assessments therein described, but not included in the following table, affiant has, since the date last aforesaid, in the manner hereinafter described and in behalf of said contractor, made demand upon and received full payment from the owners of each and all such assessed lots and lands; and that besides all personal demands, affiant did, wherever the name of the owner of the lot is stated as "unknown," on the assessment on the ... 30th ... day of ... June ... A. D. 1897, within thirty days from the date of said warrant, and between the hours of 9 A. M. and 5 P. M., in behalf of said contractor, enter upon each of the corresponding lots, portions of lots and parcels of land assessed, and with said certificate, assessment, diagram and warrant, and in a loud, audible voice, publicly make separate demands for the payment of each of said assessments of the unknown owners thereof, upon each lot, portion of lot, or parcel of land, for the respective assessments as specified in said assessment; and that wherever he found the word "owner," tenant or occupant upon any of said premises, besides the public demand as aforesaid, he, at the same time, in the same behalf, presenting and exhibiting said certificate, assessment, diagram and warrant, in each instance, demanded from each tenant, and demanded of each tenant for the unknown owners separately the payment of each of said assessments upon said premises; and in the following table he states the name of such demandee, as "tenant," or "occupant," with the word "unknown;" but that, notwithstanding said demands, the following totals of said assessed sums, each separately demanded, and also the total, remain unpaid, to-wit:

OWNERS.	Assessment Number	Block	Tract or Subdivision	Lot	Front Feet	Feet on Cross'ng	Frontage Assessment Dollars	Cts.	Termination Assessment Dollars	Cts.	Opposite Termination Assessment Dollars	Cts.	Crossing Assessment Dollars	Cts.	Total Assessment Dollars	Cts.	Demands Made Upon as Owners.	Assessment Numbers	Date of Demand, ...18...	Assessment Due and Unpaid Dollars	Cts.	SUBSEQUENT PAYMENTS.
Unknown	1	27	Daggett add.	1	50		$50	44 22							$50	44 22	Unknown	1	JUN 30 1897	$50	44 22	Paid in full. order of V. E. Shaw &
Unknown	2		" "	2	50		50	44 22							50	44 22	Unknown	2	JUN 30 1897	50	44 22	Paid in full. order of V. E. Shaw &
Unknown	3		" "	3	50		50	44 22							50	44 22	Unknown	3	JUN 30 1897	50	44 22	Paid in full. order of V. E. Shaw &
Unknown	4		" "	4	50		50	44 22							50	44 22	Unknown	4	JUN 30 1897	50	44 22	Paid in full. order V. E. Shaw &
Unknown	5		" "	5	50		50	44 22							50	44 22	Unknown	5	JUN 30 1897	50	44 22	Paid in full.
Unknown	6		" "	6	50		50	44 22							50	44 22	Unknown	6	JUN 30 1897	50	44 22	Paid in full.
Unknown	7	26	" "	7	50		50	44 22							50	44 22						Paid in full.
Unknown	8		" "	8	50		50	44 22							50	44 22						Paid in full.
Unknown	9		" "	9	50		50	44 22							50	44 22						Paid in full.
Unknown	10		" "	10	50		50	44 22							50	44 22						Paid in full.
Unknown	11		" "	11	50		50	44 22							50	44 22						Paid in full.
Unknown	12		" "	12	50		50	44 22							50	44 22						Paid in full.
Unknown	13	28	" "	1	50		50	44 22							50	44 22	Unknown	13	JUN 30 1897	50	44 22	Paid in full.
Unknown	14		" "	2	50		50	44 22							50	44 22	Unknown	14	JUN 30 1897	50	44 22	Paid in full.
Unknown	15		" "	3	50		50	44 22							50	44 22	Unknown	15	JUN 30 1897	50	44 22	Paid in full.
Unknown	16	29	" "	4	50		50	44 22							50	44 22	Unknown	16	JUN 30 1897	50	44 22	Paid in full.
Unknown	17		" "	5	50		50	44 22							50	44 22	Unknown	17	JUN 30 1897	50	44 22	Paid in full.
Unknown	18		" "	6	50		50	44 22							50	44 22	Unknown	18	JUN 30 1897	50	44 22	Paid in full.
Unknown	19	29	" "	7	50		50	44 22							50	44 22	Unknown	19	JUN 30 1897	50	44 22	Paid in full.
Unknown	20		" "	8	50		50	44 22							50	44 22	Unknown	20	JUN 30 1897	50	44 22	Paid in full.
Unknown	21		" "	9	50		50	44 22							50	44 22	Unknown	21	JUN 30 1897	50	44 22	Paid in full.
Unknown	22		" "	10	50		50	44 22							50	44 22						Paid in full.
Unknown	23		" "	11	50		50	44 22							50	44 22						Paid in full.
Unknown	24		" "	12	50		50	44 22							50	44 22						Paid in full.
Unknown	25	45	Utt Add	1	50		50	44 22							50	44 22	Unknown	25	JUN 30 1897	50	44 22	Paid in full.
Unknown	26		" "	2	50		50	44 22							50	44 22	Unknown	26	JUN 30 1897	50	44 22	Paid in full.
Unknown	27		" "	3	50		50	44 22							50	44 22	Unknown	27	JUN 30 1897	50	44 22	Paid in full.
Unknown	28		" "	4	50	50	50	44 22		2609					53	05 17						Paid in full.

OWNERS.	ASSESSED UPON						Frontage Assessment		Termination Assessment		Opposite Termination Assessment		Crossing Assessment		Total Assessment		Demands Made Upon	Assessment Numbers	Date of Demand,	Assessment Due and Unpaid		SUBSEQUENT PAYMI
	Assessment Number	Block	Tract or Subdivision	Lot	Front Feet	Feet on Cros'ng	Dollars	Cts.	Dollars	Cts.	Dollars	Cts.	Dollars	Cts.	Dollars	Cts.	as Owners.		.....18...	Dollars	Cts.	
Unknown	29	45	Htt.	Add.	5	50	50	50	44 22					2609	53	05 12						Paid in full.
Unknown	30	45	"	"	6	50	150	50	44 22					7827	58	26 92						Paid in full.
Unknown	31	44	"	"	12	50	150	50	44 22					7827	58	26 92						Paid in full.
Unknown	32		"	"	11	50	50	50	44 22					2609	53	05 12						Paid in full.
Unknown	33		"	"	10	50	50	50	44 22					2609	53	05 12						Paid in full.
Unknown	34		"	"	9	50		50	44 22						50	44 22						Paid in full.
Unknown	35		"	"	8	50		50	44 22						50	44 22						Paid in full.
Unknown	36		"	"	7	50		50	44 22						50	44 22						Paid in full.
Unknown	37	46	"	"	3	50	50	50	44 22					2609	53	05 12						Paid in full.
Unknown	38		"	"	2	50	50	50	44 22					2609	53	05 12						Paid in full.
Unknown	39		"	"	1	50	150	50	44 22					7827	58	26 92	Unknown	39	JUN 30 1897	58	26 92	Paid in full.
Unknown	40	47	"	"	7	50	150	50	44 22					7827	58	26 92						Paid in full.
Unknown	41		"	"	8	50	50	50	44 22					2609	53	05 12						Paid in full.
Unknown	42		"	"	9	50	50	50	44 22					2609	53	05 12						Paid in full.
Unknown	43		"	"	10	50	50	50	44 22					12616	63	05 82						Paid in full.
Unknown	44		"	" N25ft.	11	25	25	25	22 11					6308	31	52 91						Paid in full.
Unknown	45		"	" S25ft	11	25	25	25	22 11					6308	31	52 91	Unknown	45	JUN 30 1897	31	52 91	Paid in full.
Unknown	46		"	"	12	50	150	50	44 22					37848	88	29 02	Unknown	46	JUN 30 1897	18	29 02	Paid in full.
Unknown	47	46	"	"	6	50	150	50	44 22					37848	88	29 02						Paid in full.
Unknown	48		"	"	5	50	50	50	44 22					12616	63	05 82						Paid in full.
Unknown	49		"	"	4	50	50	50	44 22					12616	63	05 82						Paid in full.
Unknown	50	63	"	"	3	50	50	50	44 22					12616	63	05 82						Paid in full.
Unknown	51		"	"	2	50	50	50	44 22					12616	63	05 82	Unknown	51	JUN 30 1897	63	05 82	Paid in full.
Unknown	52		"	"	1	50	150	50	44 22					37848	88	29 02	Unknown	52	JUN 30 1897	88	29 02	Paid in full.
Unknown	53	62	"	"	7	50	150	50	44 22					37848	88	29 02						Paid in full.
Unknown	54		"	"	8	50	50	50	44 22					12616	63	05 82						Paid in full.
Unknown	55		"	"	9	50	50	50	44 22					12616	63	05 82	Unknown	55	JUN 30 1897	63	05 82	Paid in full.
Unknown	56		"	"	10	50		50	44 22						50	44 22						Paid in full.
Unknown	57		"	"	11	50		50	44 22						50	44 22						Paid in full.
Unknown	58		"	"	12	50		50	44 22						50	44 22						Paid in full.
Unknown	59	63	"	"	6	50		50	44 22						50	44 22	Unknown	59	JUN 30 1897	50	44 22	Paid in full.
Unknown	60		"	"	5	50		50	44 22						50	44 22	Unknown	60	JUN 30 1897	50	44 22	Paid in full.
Unknown	61		"	"	4	50		50	44 22						50	44 22						Paid in full.
Unknown	62	64	"	"	1	50		50	44 22						50	44 22	Unknown	62	JUN 30 1897	50	44 22	Paid in full.
Unknown	63		"	"	2	50		50	44 22						50	44 22	Unknown	63	JUN 30 1897	50	44 22	Paid in full.
Unknown	64		"	"	3	50		50	44 22						50	44 22	Unknown	64	JUN 30 1897	50	44 22	Paid in full.
Unknown	65		"	"	Blank	SW28		28	85 29						28	85 29	Unknown	65	JUN 30 1897			Paid in full.
Unknown	66	9	Shermans	Add.	1	134		135	18 51						135	18 51	Unknown	66	JUN 30 1897	135	18 51	Paid in full.
Unknown	67	65	Htt	Add.	7	50		50	44 22						50	44 22						Paid in full.
Unknown	68		"	"	8	50		50	44 22						50	44 22						Paid in full.
Unknown	69		"	"	Blank	SE28		28	85 29						28	85 29	Unknown	69	JUN 30 1897	28	85 29	Paid in full
Unknown	70		"	"	9	N28		28	24 76						28	24 76	Unknown	70	JUN 30 1897	9	48 98	Paid in full.
Unknown	71		"	"	9	S 22		22	19 45						22	19 45	Unknown	71	JUN 30 1897	22	19 45	Paid in full.
Unknown	72	8	Shermans	Add.	9	34		34	30 07						34	30 07	Unknown	72	JUN 30 1897	34	30 07	Paid in full.
Unknown	73		"	"	8	50		50	44 22						50	44 22						Paid in full.
Unknown	74		"	"	7	50		50	44 22						50	44 22						Paid in full.
Unknown	75	10	"	"	1	150		151	32 66						151	32 66						Paid in full.
Unknown	76		"	"	16	150		151	32 66						151	32 66						Paid in full.
Unknown	77	11	"	"	7	50		50	44 22						50	44 22						Paid in full.
Unknown	78		"	"	8	50		50	44 22						50	44 22						Paid in full.
Unknown	79		"	"	9	50		50	44 22						50	44 22						Paid in full.
Unknown	80		"	"	10	50		50	44 22						50	44 22						Paid in full.
Unknown	81		"	"	11	50		50	44 22						50	44 22						Paid in full.

OWNERS	ASSESSED UPON: Assessment Number	Block	Tract or Subdivision	Lot	Front Feet	Feet on Cros'ng	Frontage Assessment: Dollars	Cts.	Termination Assessment: Dollars	Cts.	Opposite Termination Assessment: Dollars	Cts.	Crossing Assessment: Dollars	Cts.	Total Assessment: Dollars	Cts.	Demands Made Upon as Owners.	Assessment Numbers	Date of Demand, ...18....	Assessment Due and Unpaid: Dollars	Cts.	SUBSEQUENT PAYMENTS
Unknown	82	11	Thomans Add.	12	50		$ 50	44 22							50	44 22						Paid in full.
Unknown	83	27	" "	1	150		151	32 66							151	32 66						Paid in full.
Unknown	84		" "	16	150		151	32 66							151	32 66	Unknown	84	JUN 30 1897	151	32 66	Paid in full.
Unknown	85	26	" "	7	50		50	44 22							50	44 22						Paid in full.
Unknown	86		" "	8	50		50	44 22							50	44 22						Paid in full.
Unknown	87		" "	9	50		50	44 22							50	44 22						Paid in full.
Unknown	88		" "	10	50		50	44 22							50	44 22	Unknown	88	JUN 30 1897	50	44 22	Paid in full. order Shaw & D.
Unknown	89		" "	11	50		50	44 22							50	44 22	Unknown	89	JUN 30 1897	50	44 22	Paid in full.
Unknown	90		" "	12	50		50	44 22							50	44 22						Paid in full.
Unknown	91	28	" "	1	150		151	32 66							151	32 66						Paid in full.
Unknown	92		" "	16	150		151	32 66							151	32 66	Unknown	92	JUN 30 1897	151	32 66	Paid in full.
Unknown	93	29	" "	7	50		50	44 22							50	44 22						Paid in full.
Unknown	94		" "	8	S. 25		25	22 11							25	22 11						Paid in full.
Unknown	95		" "	8	N. 25		25	22 11							25	22 11	Unknown	95	JUN 30 1897	25	22 11	Paid in full.
Unknown	96		" "	9	50		50	44 22							50	44 22	Unknown	96	JUN 30 1897	50	44 22	Paid in full.
Unknown	97		" "	10	50		50	44 22							50	44 22	Unknown	97	JUN 30 1897	50	44 22	Paid in full.
Unknown	98		" "	11	50		50	44 22							50	44 22	Unknown	98	JUN 30 1897	50	44 22	Paid in full.
Unknown	99		" "	12	50		50	44 22							50	44 22	Unknown	99	JUN 30 1897	50	44 22	Paid in full.
Unknown	99½	45	" "	1	N. 70		70	61 91							70	61 91	Unknown	99½	JUN 30 1897	70	61 91	Paid in full.
Unknown	100		" " off Nos 50 ft	1	S. 70		70	61 91			7 66 12				78 28 03							Paid in full. July 23/97
Unknown	101		" " "	50	2						7 66 13				7 66 13							Paid in full. July 23/97
Unknown	102		" " "	50	3						7 66 12				7 66 12		Unknown	102	JUN 30 1897	7 66 12		Paid in full.
Unknown	103		" " "	W. 25	4						3 83 07				3 83 07		Unknown	103	JUN 30 1897	3 83 07		Paid in full.
Unknown	104		" " "	E 25	4						3 83 06				3 83 06		Unknown	104	JUN 30 1897	3 83 06		Paid in full.
Unknown	105		" " "	50	13	50					7 66 13		5 39 83		13 05 96							Paid in full. July 9/97
Unknown	106		" " "	50	14	50					7 66 12		5 39 83		13 05 95							Paid in full.
Unknown	107		" " "	50	15	50					7 66 13		5 39 83		13 05 96							Paid in full.
Unknown	108		" " "	50	16	140 190	141	23 82			7 66 12		20 51 36		169 41 30		Unknown	108	JUN 30 1897	60	00	Paid in full
Unknown	109	44	" "		7	50 150	50	44 22					16 19 49		66 63 71							Paid in full.
Unknown	110		" "		8	50 50	50	44 22					5 39 83		55 84 05		Unknown	110	JUN 30 1897	22 47 76		Paid in full.
Unknown	111		" "	Term 10 ft.	9	50 50	50	44 22	2408				5 39 83		79 92 05		Unknown	111	JUN 30 1897	79 92 05		Paid in full.
Unknown	112		" " "	10	10	50	50	44 22	2409						74 53 22		Unknown	112	JUN 30 1897	74 53 22		Paid in full.
Unknown	113		" "		11	50	50	44 22							50	44 22	Unknown	113	JUN 30 1897	50	44 22	Paid in full.
Unknown	114		" "		12	50	50	44 22							50	44 22	Unknown	114	JUN 30 1897	50	44 22	Paid in full.
Unknown	115	46	" "		1	165							17 81 44		17 81 44							Paid in full.
Unknown	116		" "		2	25							2 69 91		2 69 91							Paid in full.
Unknown	117		" "		3	25							2 69 92		2 69 92							Paid in full.
Unknown	118		" "		4	25							2 69 91		2 69 91							Paid in full.
Unknown	119		" "		5	25							2 69 92		2 69 92		Unknown	119	JUN 30 1897	2 69 92		Paid in full.
Unknown	120		" "		6	25							2 69 91		2 69 91		Unknown	120	JUN 30 1897	2 69 91		Paid in full.
Unknown	121		" "		7	25							2 69 92		2 69 92							Paid in full.
Unknown	122		" "		8	25							2 69 92		2 69 92		Unknown	122	JUN 30 1897	2 39 84		Paid in full.
Unknown	123	47	" "		10	50							5 39 83		5 39 83							Paid in full.
Unknown	124		" "		11	50							5 39 83		5 39 83							Paid in full.
Unknown	125		" "		12	150							16 19 49		16 19 49							Paid in full.
							$ 6058 31 37		$ 48 17		$ 61 29		$ 431 90		$ 6599 67 37							

I, Fred Osburn, Superintendent of Streets of the City of San Diego, State of California, do hereby certify that all charges herein stated are correct and that the computations and calculations of this assessment are correct.

Fred Osburn.

Superintendent of Streets of the City of San Diego, California.

Done at said City of San Diego, this 28th day of June 1897.

Fred Osburn.

Superintendent of Streets of the City of San Diego, California.

DIAGRAM.

EXHIBITING 22ND STREET AND ITS INTERSECTING STREETS, FROM THE SOUTH LINE OF "B" STREETS TO THE SOUTH LINE OF "L" STREET IN THE CITY OF SAN DIEGO, ON WHICH WORK HAS BEEN DONE UNDER MY OFFICIAL CONTRACT AS STREET SUPERINTENDENT OF SAID CITY, WITH J. S. NICKERSON, DATED THE 25TH DAY OF MARCH A.D.1897. FOR THE GRADING OF SAID 22ND STREET AS IS MORE PARTICULARLY DESCRIBED IN SAID CONTRACT, SHOWING THE RELATIVE LOCATION OF EACH DISTINCT LOT PORTION OF LOT OR PARCEL OF LAND TO THE WORK DONE, NUMBERED IN RED INK TO CORRESPOND WITH THE ASSESSMENT NUMBERS IN THE ASSESSMENT AND SHOWING THE NUMBER OF FEET FRONTING ASSESSED FOR SAID WORK CONTRACTED FOR AND PERFORMED. HEREIN "Nº" IS USED AS THE CONTRACTION OF THE WORD "NUMBER", THE MARKS ' AND " MEAN RESPECTIVELY "FEET" AND "INCHES". FIGURES IN RED INK NEXT TO PROPERTY LINES SHOW EACH THE LENGTH OF SAID LINE IN FEET.

B ST. — H ST.

C ST. — I ST.

D ST. — J ST.

DIVISION LINE BETWEEN TAGGART AND UTT'S ADDITIONS.

E ST. — K ST.

F ST. — L ST.

G ST. — H ST.

DIVISION LINE BETWEEN UTT AND SHERMAN ADDITIONS.

AT SAID CITY OF SAN DIEGO THIS 28th DAY OF June A.D.1897.

Fred Osburn STREET SUPERINTENDENT OF CITY OF SAN DIEGO.

RECORDED June 28th A.D. 1897.

Fred Osburn STREET SUPERINTENDENT OF CITY OF SAN DIEGO.

A.E. CROWELL DEL.

OWNERS.	ASSESSED UPON						Frontage Assessment		Termination Assessment		Opposite Termination Assessment		Crossing Assessment		Total Assessment		Demands Made Upon	Assessment Numbers	Date of Demand,	Assessment Due and Unpaid		SUBSEQUENT PAY
	Assessment Number	Block	Tract or Subdivision	Lot	Front Feet	Feet on Cros'ng	Dollars	Cts.	Dollars	Cts.	Dollars	Cts.	Dollars	Cts.	Dollars	Cts.	as Owners.		..... 18...	Dollars	Cts.	

Recorded this 28th day of June 1897.

Fred Osburn

Superintendent of Streets of the City of San Diego, Cal.

Certificate of the City Engineer.

I, Edwin M. Capps, City Engineer of the City of San Diego, in the County of San Diego, State of California, do hereby certify that the work of grading 22nd Street (including the sidewalks thereof) from the south line of B Street to the South line of L Street was performed in accordance with the surveys and the engineering work done by me and under my direction; and that the quantities thereof were correctly given by me to the Superintendent of Streets and said work is in accord with the official grade of said street.

Edwin M. Capps

City Engineer of the City of San Diego, Cal.

Recorded this 28th day of June 1897.

Fred Osburn

Superintendent of Streets of the City of San Diego, Cal.

WARRANT.

By Virtue Hereof, I, Fred Osburn Street Superintendent of the City of San Diego, County of San Diego, and State of California, by virtue of the authority vested in me as said Street Superintendent, do authorize and empower J. D. Nickerson agents or assigns, to demand and receive the several assessments upon the assessment and diagram hereto attached, and this shall be his warrant for the same.

San Diego, June 28th A. D. 1897.

Fred Osburn
Street Superintendent of City of San Diego.

Countersigned by

D. C. Reed
Mayor of City of San Diego.

Recorded June 28th A. D. 1897.

Fred Osburn
Street Superintendent of City of San Diego.

(Affiant's name).

J. D. Nickerson

Subscribed and sworn to this 26th day of July

A. D. 1897, before me, a Notary Public in and for San Diego Co, Calif,

[SEAL]. Laura B. Anderson
Notary Public.

Filed this 26 day of July A. D. 1897

Fred Osburn
Street Superintendent of the City of San Diego.

Recorded July 27th A. D. 1897

Fred Osburn
Street Superintendent of the City of San Diego.

CERTIFICATE OF RECORD.

I hereby complete and sign the foregoing record, from page 207 to page 214 both inclusive, of the Assessment, Diagram Warrant, Certificate of the City Engineer, Contractor's Return and also in the Book of "Contracts and Bonds," the recorded Contract and Bond, each numbered 353, 354, 355, 356, all for the work therein described upon 22nd Street, from the South line of B Street, to the South line of L Street.

Office of the Street Superintendent, San Diego, California, this 27 day of July A. D. 1897.

Fred Osburn
Street Superintendent, City of San Diego.

In the Matter of Grading Front Street from the South line of Ivy Street to the South line of Laurel Street

Assessment No.

Pursuant to Statute, I, Fred Osburn, as Street Superintendent of the City of San Diego, in the County of San Diego, and State of California, do hereby assess and apportion, as shown hereinafter and in the diagram attached hereto, upon certain lots, portions of lots, and parcels of land, fronting on Front Street in said city, from the South line of Ivy Street to the South line of Laurel Street and on streets intersecting it between said lines, the sum of Ten hundred and Seventy six 75/100 Dollars ($1076 75/100), to be paid ~~in gold coin~~ to J. D. Nickerson his agents or assigns, to cover the sum due (including incidental expenses) for the work of grading said Front Street between said lines, as said work is more particularly specified in my official contract therefor with said J. D. Nickerson dated the 9th day of June A. D. 1897.

All of said work has been performed and materials furnished complying with the specifications and under my direction and to my satisfaction and acceptance. And because the names of the owners of said assessed property are unknown to me, I herewith write the word "Unknown" opposite the number of the lot and the amount assessed thereon and the number of each lot, portion of a lot, or portion of land assessed.

TOTAL COST OF THE WORK IS $1076 75/100, AS FOLLOWS:

3842.7 Cubic Yards of Cut @ 23½ per Cu. Yd.	$ 903.03
	$
1067.2 " " " Fill @ 10¢ " " "	$ 106.72
	$
	$
	$
Contract Cost	$ 1009.75

INCIDENTAL EXPENSES:	
City Engineer's Official Fees	$ 50.00
Printing and Advertising	$ 17.00
Special Sewer Superintendent's Compensation @ $ ... per day,	$
Incidental Expenses	$ 67.00
Contract Cost	$ 1009.75
Total Cost	$ 1076.75

DIVIDED AS FOLLOWS:

	Grading in ... Feet.	Cut @ 23½ per Cu. Yd.	Fill @ 10¢ per Cu. Yd.	Cost of Cut Dollars	Cts.	Cost of Fill. Dollars	Cts.	Cost of Cut & Fill. Dolls.	Cts.	Incidental Expenses Dollars	Cts.	Total Assessment Dollars	Cents.	Number of Front Feet Assessed. Frontage	Terminations	Number of Feet Assessed. Opposite Terminations	Crossing	Rate Per Front Foot Assessed. Dollars	Cents
ge, exclusive Terminations,		2665.1	880.2	$626	30	$88	02	$714	32	$47	40	$761	72	1800				.423177	
ıation of tersection Ivy St.		481.7	7	113	20		07	113	27	7	52	120	79				1000	.12079	
" Juniper St.		384.	186.3	90	24	18	63	108	87	7	22	116	09				1000	.11609	
" Kalmia St.		311.9		73	29			73	29	4	86	78	15				1000	.07815	
g on																			
Totals,		3842.7	1067.2	$903	03	$106	72	$1009	75	$67	00	$1076	75	1800			2000.		

MARGIN.

CONTRACTOR'S RETURN.

STATE OF CALIFORNIA, COUNTY OF SAN DIEGO, CITY OF SAN DIEGO, } ss.

J. D. Nickerson being duly sworn, says that he is the ... contractor named in annexed Assessment, Diagram and Warrant; that said assessment for the total cost of certain street work upon Front Street between So. line of Ivy to So line of Laurel in said city, as more fully described therein and in the contract for said work with said J. D. Nickerson made by the Superintendent of Streets in said city, dated the 9th day of June A. D. 1897, levied as therein described upon certain lots, portions of lots, or parcels of land, and the unknown owners thereof for the sum of Ten hundred & Seventy six 75/100 Dollars ($1076 75/100) payable in gold coin to J. D. Nickerson agents or assigns, was made, recorded and delivered by said Superintendent on the 20 day of July A. D. 1897, to affiant in behalf of said contractor; that there were attached to the same and delivered to the same in the same behalf, at the same time, by said Superintendent, his Diagram thereto attached, and a warrant in favor of J. D. Nickerson for collecting said assessment, upon which warrant this return is endorsed; that in the case of all assessments therein described, but not included in the following table, affiant has, since the date last aforesaid, in the manner hereinafter described and in behalf of said contractor, made demand upon and received full payment from the owners of each and all such assessed lots and lands; and that besides all personal demands, affiant did, wherever the name of the owner of the lot is stated as "unknown," on the assessment on the 25th day of August A. D. 1897, within thirty days from the date of said warrant, and between the hours of 9 A. M. and 4 P. M., in behalf of said contractor, enter upon each of the corresponding lots, portions of lots and parcels of land assessed, and with said certificate, assessment, diagram and warrant, and in a loud, audible voice, publicly make separate demands for the payment of each of said assessments from the unknown owners thereof, upon each lot, portion of lot, or parcel of land, for each of its own assessments as specified in said assessment; and that wherever he found a building, tenant or occupant upon any of said premises, besides the public demand as aforesaid, he, at the same time, in the same behalf, presenting and exhibiting said certificate, assessment, diagram and warrant, in each instance, demanded from each tenant, or occupant for the unknown owners separately the payment of each of said assessments upon said premises; and in the following table he states the name of such demandee, as "tenant," or "occupant," with the word "unknown;" but that, notwithstanding said demands, the following totals of said assessed sums, each separately demanded, and also the total, remain unpaid, to-wit:

OWNERS.	ASSESSED UPON: Assessment Number	Block	Tract or Subdivision	Lot	Front Feet	Feet on Cros'ng	Frontage Assessment Dollars	Cts.	Termination Assessment Dollars	Cts.	Opposite Termination Assessment Dollars	Cts.	Crossing Assessment Dollars	Cts.	Total Assessment Dollars	Cts.	Demands Made Upon as Owners.	Assessment Numbers	Date of Demand, ... 18...	Assessment Due and Unpaid Dollars	Cts.	SUBSEQUENT PAYMENTS.
Unknown	1	276	HORTON'S	L	50		$ 21	15 88							$ 21	15 88						Paid in full.
Unknown	2	277	HORTON'S	a	50		21	15 88							21	15 88	Unknown	2	AUG 25 1897	21	15 88	Pd in full 8/6-1900 U.S. Shaw
Unknown	3	276	HORTON'S	K	50		21	15 88							21	15 88						Paid in full.
Unknown	4	277	HORTON'S	B	50		21	15 88							21	15 88	Unknown	4	AUG 25 1897	21	15 88	Pd in full 8/6-1900 U.S.S.
Unknown	5	276	HORTON'S	J	50		21	15 88							21	15 88						Paid in full.
Unknown	6	277	HORTON'S	b	50		21	15 88							21	15 88	Unknown	6	AUG 25 1897	21	15 88	Pd in full 8/6-1900 U.S. Shaw
Unknown	7	276	HORTON'S	d	50	50	21	15 88	390	75	2506	63										Paid in full.
Unknown	8	277	HORTON'S	D	50	50	21	15 88	390	75	2506	63										Paid in full.
Unknown	9	276	HORTON'S	H	50	50	21	15 88	390	75	2506	63					Unknown	9	AUG 25 1897	2506	63	Paid Apr. 15-1899
Unknown	10	277	HORTON'S	E	50	50	21	15 88	390	75	2506	63										Paid in full.
Unknown	11	276	HORTON'S	G	50	150	21	15 88	1172	25	3288	13					Unknown	11	AUG 25 1897	3288	13	Pd apr. 15-1899
Unknown	12	277	HORTON'S	F	50	150	21	15 88	1172	25	3288	13										Paid in full.
Unknown	13	267	HORTON'S	L	50	150	21	15 88	1172	25	3288	13										Paid in full.
Unknown	14	266	HORTON'S	a	50	150	21	15 88	1172	25	3288	13										Paid in full.
Unknown	15	267	HORTON'S	K	50	50	21	15 88	390	75	2506	63										Paid in full.
Unknown	16	266	HORTON'S	B	50	50	21	15 88	390	75	2506	63										Paid in full.
Unknown	17	267	HORTON'S	J.	50	50	21	15 88	390	75	2506	63										Paid in full.
Unknown	18	266	HORTON'S	b	50	50	21	15 88	390	75	2506	63										Paid in full.
Unknown	19	267	HORTON'S	d	50	50	21	15 88	580	45	2696	33										Paid in full.
Unknown	20	266	HORTON'S	D	50	50	21	15 88	580	45	2696	33					Unknown	20	AUG 25 1897	2696	33	Pd in full 8/6-1900 U. S. Shaw
Unknown	21	267	HORTON'S	H	50	50	21	15 88	580	45	2696	33										Paid in full.
Unknown	22	266	HORTON'S	E	50	50	21	15 88	580	45	2696	33					Unknown	22	AUG 25 1897	2696	33	Pd in full U.S. Shaw 8/6-1900
Unknown	23	267	HORTON'S	G	50	150	21	15 88	1741	35	3857	23										Paid in full.
Unknown	24	266	HORTON'S	F	50	150	21	15 88	1741	35	3857	23					Unknown	24	AUG 25 1897	3857	23	Pd in full U.S. Shaw 8/6-1900
Unknown	25	254	HORTON'S	L	50	150	21	15 88	1741	35	3857	23					Unknown	25	AUG 25 1897	3857	23	Pd in full U.S. Shaw 8-6-1901
Unknown	26	255	HORTON'S	a	50	150	21	15 88	1741	35	3857	23										Paid in full.
Unknown	27	254	HORTON'S	K	50	50	21	15 88	580	45	2696	33					Unknown	27	AUG 25 1897	2696	33	Pd in full U.S. Shaw 8/6-1900
Unknown	28	255	HORTON'S	B	50	50	21	15 88	580	45	2696	33										Paid in full.

OWNERS.	ASSESSED UPON						Frontage Assessment		Termination Assessment		Opposite Termination Assessment		Crossing Assessment		Total Assessment		Demands Made Upon	Assessment Numbers	Date of Demand,	Assessment Due and Unpaid		SUBSEQUENT PAYM
	Assessment Number	Block	Tract or Subdivision	Lot	Front Feet	Feet on Cros'ng	Dollars	Cts.	Dollars	Cts.	Dollars	Cts.	Dollars	Cts.	Dollars	Cts.	as Owners.		..... 18...	Dollars	Cts.	
Unknown	29	254	HORTON'S.	J	50	50	21	15					5	80	26	96	Unknown	29	AUG 25 1897	26	96	Pd in full 8/6-99
Unknown	30	255	HORTON'S.	C	50	50	21	15					5	80	26	96						Paid in full.
Unknown	31	254	HORTON'S.	I	50	50	21	15					6	03	27	19	Unknown	31	AUG 25 1897	27	19	Pd in full 8/6-99
Unknown	32	255	HORTON'S.	D	50	50	21	15					6	03	27	19	Unknown	32	AUG 25 1897	27	19	Pd in full 8/6-99
Unknown	33	254	HORTON'S.	K	50	50	21	15					6	03	27	19	Unknown	33	AUG 25 1897	27	19	Pd in full 8/6-99
Unknown	34	255	HORTON'S.	E	50	50	21	15					6	03	27	19	Unknown	34	AUG 25 1897	27	19	Pd in full 8/6-99
Unknown	35	254	HORTON'S.	H	50	150	21	15					18	11	39	27	Unknown	35	AUG 25 1897	39	27	Pd in full 8/6-99
Unknown	36	255	HORTON'S.	F	50	150	21	15					18	11	39	27	Unknown	36	AUG 25 1897	39	27	Pd in full 8/6-99
Unknown	37	250	HORTON'S.	L		150							18	11	18	11	Unknown	37	AUG 25 1897	18	11	Pd in full 8/6-99
Unknown	38	249	HORTON'S.	a		150							18	11	18	11	Unknown	38	AUG 25 1897	18	11	Pd in full 8/6-99
Unknown	39	250	HORTON'S.	K		50							6	03	6	03	Unknown	39	AUG 25 1897	6	03	Pd in full 8/6-99
Unknown	40	249	HORTON'S.	B		50							6	03	6	03	Unknown	40	AUG 25 1897	6	03	Pd in full 8/6-99
Unknown	41	250	HORTON'S.	J		50							6	03	6	03	Unknown					Paid in full.
Unknown	42	249	HORTON'S.	C		50							6	03	6	03	Unknown	42	AUG 25 1897	6	03	Pd in full 8/6-99
							761	72					315	03	1076	75						

Certificate of the Superintendent of Streets.

I, Fred Osburn, Superintendent of Streets of the City of San Diego, State of California, do hereby certify that all charges herein stated are correct and that the computations and calculations of this assessment are correct.

Fred Osburn.
Superintendent of Streets of the City of San Diego, California.

Done at said City of San Diego, this 30th day of July 1897

Fred Osburn.
Superintendent of Streets of the City of San Diego, California.

Recorded July 30th 1897.

Fred Osburn.
Superintendent of Streets of the City of San Diego California

DIAGRAM.

EXHIBITING FRONT STREET AND ITS INTERSECTING STREETS FROM THE SOUTH LINE OF IVY STREET TO THE SOUTH LINE OF LAUREL STREET, IN THE CITY OF SAN DIEGO, ON WHICH WORK HAS BEEN DONE UNDER MY OFFICIAL CONTRACT AS STREET SUPERINTENDENT OF SAID CITY, WITH J.S. NICKERSON DATED THE 9TH DAY OF JUNE A.D. 1897. FOR THE GRADING OF SAID FRONT STREET AS IS MORE PARTICULARLY DESCRIBED IN SAID CONTRACT. SHOWING THE RELATIVE LOCATION OF EACH DISTINCT LOT PORTION OF LOT OR PARCEL OF LAND TO THE WORK DONE. NUMBERED IN RED INK TO CORRESPOND WITH THE ASSESSMENT NUMBERS IN THE ASSESSMENT, AND SHOWING THE NUMBER OF FEET FRONTING ASSESSED FOR SAID WORK CONTRACTED FOR AND PERFORMED. HEREIN "No" IS USED AS THE CONTRACTION OF THE WORD "NUMBER." THE MARKS ' AND " MEAN RESPECTIVELY "FEET" AND "INCHES" FIGURES IN RED INK NEXT TO PROPERTY LINES SHOW EACH THE LENGTH OF SAID LINE IN FEET.

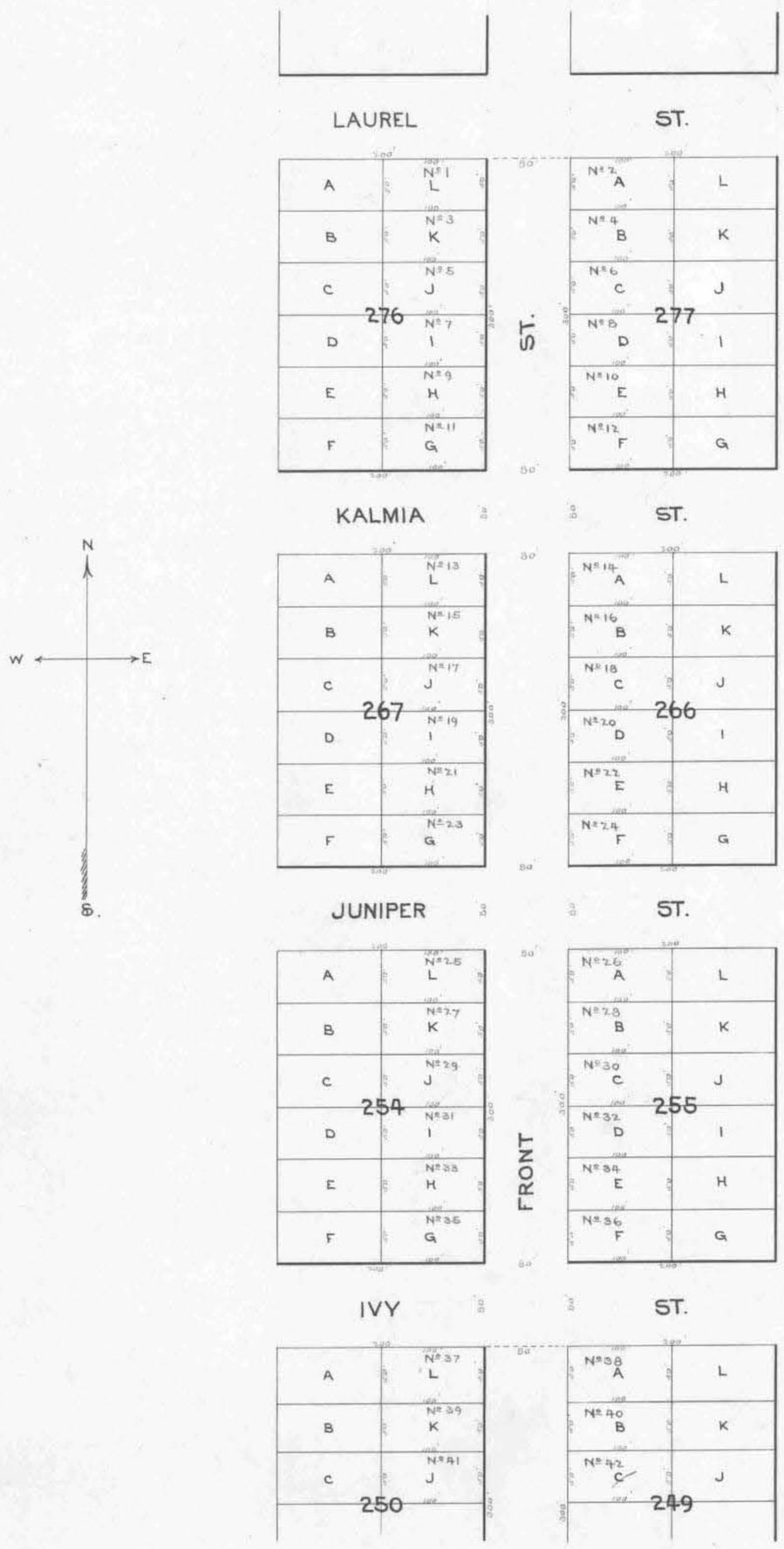

AT SAID CITY OF SAN DIEGO THIS 30th DAY OF July A.D. 1897.

Fred Osburn STREET SUPERINTENDENT OF CITY OF SAN DIEGO.

RECORDED July 30th A.D. 1897.

Fred Osburn STREET SUPERINTENDENT OF CITY OF SAN DIEGO.

A.F. CROWELL DEL.

220.

OWNERS.	ASSESSED UPON						Frontage Assessment		Termination Assessment		Opposite Termination Assessment		Crossing Assessment		Total Assessment		Demands Made Upon	Assessment Numbers	Date of Demand,	Assessment Due and Unpaid		SUBSEQUENT PAYME
	Assessment Number	Block	Tract or Subdivision	Lot	Front Feet	Feet on Cros'ng	Dollars	Cts.	Dollars	Cts.	Dollars	Cts.	Dollars	Cts.	Dollars	Cts.	as Owners.		.....18...	Dollars	Cts.	

Certificate

of the City Engineer.

I, Edwin M. Capps, City Engineer of the City of San Diego, in the County of San Diego, State of California, do hereby certify that the work of grading Front Street from the South line of Ivy Street to the South line of Laurel Street, (including the Sidewalks thereof) was performed in accordance with the Surveys and the engineering work done by me and under my direction and that the quantities thereof were correctly given by me to the Superintendent of Streets and said work is in accord with the official grade of said Street.

Edwin M. Capps.

City Engineer of the City of San Diego, California.

Recorded this 30th day of July 1897.

Fred Osburn,

Superintendent of Streets of the City of San Diego, California.

WARRANT.

By Virtue Hereof, I, Fred Osburn, Street Superintendent of the City of San Diego, County of San Diego, and State of California, by virtue of the authority vested in me as said Street Superintendent, do authorize and empower J. S. Nickerson his agents or assigns, to demand and receive the several assessments upon the assessment and diagram hereto attached, and this shall be his warrant for the same.

San Diego, July 30th A. D. 1897.

Fred Osburn
Street Superintendent of City of San Diego.

Countersigned by

D. C. Reed
Mayor of City of San Diego.

Fred Osburn
Street Superintendent of City of San Diego.

Recorded July 30th A. D. 1897.

(Affiant's name).

J. S. Nickerson

Subscribed and sworn to this 27 day of August A. D. 1897, before me, Laura B. Anderson a Notary Public of San Diego, County California.

[SEAL]. Notary Public.

Filed this 27 day of August A. D. 1897

F. H. Dixon
Street Superintendent of the City of San Diego.

Recorded Aug. 28 A. D. 1897.

Fred Osburn
Street Superintendent of the City of San Diego.

CERTIFICATE OF RECORD.

I hereby complete and sign the foregoing record, from page ..... to page ..... both inclusive, of the Assessment, Diagram Warrant, Certificate of the City Engineer, Contractor's Return and also in the Book of "Contracts and Bonds," the recorded Contract and Bond, each numbered ....., all for the work therein described upon ..... Street, from the ..... line of ..... Street, to the ..... line of ..... Street.

Office of the Street Superintendent, San Diego, California, this ..... day of ..... A. D. 189...

Street Superintendent, City of San Diego.

In the Matter of Sidewalking and Curbing of "H" Street from the West line of Fourth Street to the East line of Atlantic Street

Assessment No.

Pursuant to Statute, I, Fred Osburn, as Street Superintendent of the City of San Diego, in the County of San Diego, and State of California, do hereby assess and apportion, as shown hereinafter and in the diagram attached hereto, upon certain lots, portions of lots, and parcels of land, fronting on H Street in said city, from the West line of Fourth Street to the East line of Atlantic Street and on streets intersecting it between said lines, the sum of Five hundred and eleven 15/100 Dollars ($511 15/100), to be paid in gold coin to Joseph Kelly his agents or assigns, to cover the sum due (including incidental expenses) for the work of Sidewalking and Curbing said "H" Street between said lines, as said work is more particularly specified in my official contract therefor with said Joseph Kelly dated the 25th day of August A. D. 1897.

All of said work has been performed and materials furnished complying with the specifications and under my direction and to my satisfaction and acceptance. And because the names of the owners of said assessed property are unknown to me, I herewith write the word "Unknown" opposite the number of the lot and the amount assessed thereon and the number of each lot, portion of a lot, or portion of land assessed.

TOTAL COST OF THE WORK IS $511 15/100, AS FOLLOWS:

	$
2943.3 Sq. ft. Sidewalk @ 11¢ per Sq. foot	$ 323.76
	$
512.676 Lin. ft. Curb @ 28¢ per Lin. foot	$ 143.54
	$
	$
Contract Cost	$ 467.30

Incidental Expenses:

City Engineer's Official Fees	$ 11.00
Printing and Advertising	$ 11.85
Special ~~Sewer~~ Superintendent's Compensation @ $3.00 per day	$ 21.00
Incidental Expenses	$ 43.85
Contract Cost	$ 467.30
Total Cost	$ 511.15

DIVIDED AS FOLLOWS:

	Grading in ..... Feet.			Grading Cost Dollars	Cts.	Dollars	Cts.	Dolls.	Cts.	Incidental Expenses Dollars	Cts.	Total Assessment Dollars	Cents	Number of Front Feet Assessed. Frontage	Terminations	Number of Feet Assessed. Opposite Terminations	Crossing	Rate Per Front Foot Assessed. Dollars	Cents
ıtage, exclusive Terminations,																			
ıination of																			
›site Termination of																			
ding on																			
Totals,																			

MARGIN.

CONTRACTOR'S RETURN.

STATE OF CALIFORNIA, COUNTY OF SAN DIEGO, CITY OF SAN DIEGO, } ss.

Joseph Kelly being duly sworn, says that he is the contractor named in annexed Assessment, Diagram and Warrant; that said assessment for the total cost of certain street work upon H Street between Fourth & Atlantic Streets in said city, as more fully described therein and in the contract for said work with said Joseph Kelly made by the Superintendent of Streets in said city, dated the 23rd day of October A. D. 1897, levied as therein described upon certain lots, portions of lots, or parcels of land, and the unknown owners thereof for the sum of Five Hundred & eleven 15/100 Dollars ($. 511 15/100) payable in gold coin to Joseph Kelly agents or assigns, was made, recorded and delivered by said Superintendent on the 23rd day of October A. D. 1897, to affiant in behalf of said contractor; that there were attached to the same and delivered to the same in the same behalf, at the same time, by said Superintendent, his Diagram thereto attached, and a warrant in favor of Joseph Kelly for collecting said assessment, upon which warrant this return is endorsed; that in the case of all assessments therein described, but not included in the following table, affiant has, since the date last aforesaid, in the manner hereinafter described and in behalf of said contractor, made demand upon and received full payment from the owners of each and all such assessed lots and lands; and that besides all personal demands, affiant did, wherever the name of the owner of the lot is stated as "unknown," on the assessment on the 1st day of November A. D. 1897, within thirty days from the date of said warrant, and between the hours of 9 A. M. and 4 P. M., in behalf of said contractor, enter upon each of the corresponding lots, portions of lots and parcels of land assessed, and with said certificate, assessment, diagram and warrant, and in a loud, audible voice, publicly make separate demands for the payment of each of said assessments from the unknown owners thereof, upon each lot, portion of lot, or parcel of land, for each of its own assessments as specified in said assessment; and that wherever he found a building, tenant or occupant upon any of said premises, besides the public demand as aforesaid, he, at the same time, in the same behalf, presenting and exhibiting said certificate, assessment, diagram and warrant, in each instance, demanded from each tenant, or occupant for the unknown owners separately the payment of each of said assessments upon said premises; and in the following table he states the name of such demandee, as "tenant," or "occupant," with the word "unknown;" but that, notwithstanding said demands, the following totals of said assessed sums, each separately demanded, and also the total, remain unpaid, to-wit:

OWNERS.	DESCRIPTION	Sq. Feet Sidewalk and Lin. Feet Curb Frontage		Concrete Sidewalk Returns in Sq. feet	Concrete Curb Returns in Lin. feet	GRADING COST Dollars	Cents	Sidewalk Cost Dollars	Cents	Curb Cost Dollars	Cents	INCIDENTAL EXPENSES Dollars	Cents	TOTAL ASSESSMENTS Dollars	Cents	NUMBER OF FRONT FEET ASSESSED Frontage Sidewalk	Frontage Terminations Curb	NUMBER OF FEET ASSESSED Sidewalk Intersecting	Curb Intersec	RATE PER FRONT FOOT ASSESSED Dollars	Cents
	Frontage, exclusive of termination																				
	Sidewalk Frontage	1733.33						$190	67			$17	89	$208	56	325					.6417231
	Curb "		325							$91	00	8	54	99	54		325				.306276
	Sidewalk Returns 2 ~~Sides~~			185.72				20	43			1	92	22	35			1000			.02235
	Curb " " "				25.708					7	20		68	7	88				1000		.00788
	Sidewalk " 3 ~~Sides~~			185.72				20	43			1	92	22	35			1000			.02235
	Curb " " "				25.708					7	20		68	7	88				1000		.00788
	Sidewalk Returns Cal ~~Sides~~			465.27				51	18			4	80	55	98			614			.091172
	Curb " " "				71.13					19	90	1	86	21	76				614		.03544
	Sidewalk Returns Sub. Div. St. Blk 808.			248.84				27	37			2	57	29	94			97			.20773
	Curb " " " " " "				43.42					12	16	1	14	13	30				97		.13711
	Sidewalk " " " " 807			124.42				13	68			1	28	14	96			190			.078737
	Curb " " " " " "				21.71					6	08		57	6	65				190		.035
	TOTALS,	1733.33	325	1209.97	187.676			$323	76	$143	54	$43	85	$511	15	325	325	2901	2901		

OWNERS	ASSESSED UPON: Assessment Number	Block	Tract or Subdivision	Lot	Front Feet	Feet on Crossing	Frontage Assessment Dollars	Cents	Termination Assessment Dollars	Cents	Opposite Termination Assessment Dollars	Cents	Crossing Assessment Dollars	Cents	Total Assessment Dollars	Cents	PAYMENTS

OWNERS.	ASSESSED UPON						Sidewalk Frontage Assessment		Curb Frontage Assessment		Return Sidewalk Assessment		Return Curb Assessment		Total Assessment		Demands Made Upon	Assessment Numbers	Date of Demand,	Assessment Due and Unpaid		SUBSEQUENT PAYME
	Assessment Number	Block	Tract or Subdivision	Lot	Front Feet	Feet on Cros'ng	Dollars	Cts.	Dollars	Cts.	Dollars	Cts.	Dollars	Cts.	Dollars	Cts.	as Owners.		NOV. 1 1897.	Dollars	Cts.	
Unknown	1	91	Horton	2		50					1	12	3	94	1	51 4	Unknown	1	NOV 1 1897	1	51 4	Paid in full.
Unknown	2	"	"	K		50					1	12	3	94	1	51 4	Unknown	2	NOV 1 1897	1	51 4	Paid in full.
Unknown	3	"	"	G		150					3	36	1	18 2	4	54 2	Unknown	3	NOV 1 1897	4	54 2	Paid in full.
Unknown	4	92	"	L		150					3	36	1	18 2	4	54 2	Unknown	4	NOV 1 1897	4	54 2	Paid in full.
Unknown	5	"	"	K		50					1	12	3	94	1	51 4	Unknown	5	NOV 1 1897	1	51 4	Paid in full.
Unknown	6	"	"	J		50					1	12	3	94	1	51 4	Unknown	6	NOV 1 1897	1	51 4	Paid in full.
Unknown	7	93	"	C		50					1	12	3	94	1	51 4	Unknown	7	NOV 1 1897	1	51 4	Paid in full. 11/4/
Unknown	8	"	"	B		50					1	12	3	94	1	51 4	Unknown	8	NOV 1 1897	1	51 4	Paid in full. 11/4/
Unknown	9	"	"	a	100	150	64	17	30	63	3	36	1	18 2	99	34 2	Unknown	9	NOV 1 1897	99	34 2	Paid in full. 11/4/
Unknown	10	90	"	A		150					3	36	1	18 2	4	54 2	Unknown	10	NOV 1 1897	4	54 2	Paid in full. 11/4/
Unknown	11	"	"	E		50					1	12	3	94	1	51 4	Unknown	11	NOV 1 1897	1	51 4	Paid in full. 11/4/
Unknown	12	"	"	D		50					1	12	3	94	1	51 4	Unknown	12	NOV 1 1897	1	51 4	Paid in full.
Unknown	13	90	"	L		50					1	12	3	94	1	51 4	Unknown	13	NOV 1 1897	1	51 4	Paid in full.
Unknown	14	"	"	K		50					1	12	3	94	1	51 4	Unknown	14	NOV 1 1897	1	51 4	Paid in full.
Unknown	15	"	"	G		150					3	36	1	18 2	4	54 2	Unknown	15	NOV 1 1897	4	54 2	Paid in full.
Unknown	16	93	"	L		150					3	36	1	18 2	4	54 2	Unknown	16	NOV 1 1897	4	54 2	Paid in full
Unknown	17	"	"	K		50					1	12	3	94	1	51 4	Unknown	17	NOV 1 1897	1	51 4	Paid in full.
Unknown	18	"	"	J		50					1	12	3	94	1	51 4	Unknown	18	NOV 1 1897	1	51 4	Paid in full.
Unknown	19	94	"	C		50					1	12	3	94	1	51 4	Unknown	19	NOV 1 1897	1	51 4	CONCLUSIVELY PRESUMED PAID
Unknown	20	"	"	B		50					1	12	3	94	1	51 4	Unknown	20	NOV 1 1897	1	51 4	Paid in full.
Unknown	21	"	"	a		150					3	36	1	18 2	4	54 2	Unknown	21	NOV 1 1897	4	54 2	W.B. Ref. Lot A Paid CONCLUSIVELY PRESUMED PAID
Unknown	22	89	"	A		150					3	36	1	18 2	4	54 2	Unknown	22	NOV 1 1897	4	54 2	CONCLUSIVELY PRESUMED PAID
Unknown	23	"	"	E		50					1	12	3	94	1	51 4	Unknown	23	NOV 1 1897	1	51 4	CONCLUSIVELY PRESUMED PAID
Unknown	24	"	"	D		50					1	12	3	94	1	51 4	Unknown	24	NOV 1 1897	1	51 4	Paid by Deposit
Unknown	25	808	New town	1	75	47 5	48	13	22	97	146	17 2	65	27	92	22 99	Unknown	25	NOV 1 1897	92	22 99	CONCLUSIVELY PRESUMED PAID
Unknown	26	"	"	38	75		48	13	22	97					71	10						
Unknown		"	" N.W.Cor.	"		49 5					15	23 25	6	78 69	22	01 94	Unknown	26	NOV 1 1897	99	73 98	CONCLUSIVELY PRESUMED PAID
Unknown	"	"	" N.E. Cor.	"		51 5					4	69 53	1	82 51	6	62 04						
Unknown	27	785	"	G		150					1	36 7 58	5	31 6	18	99 18	Unknown	27	NOV 1 1897	18	99 18	✓ Paid in full.
Unknown	28	"	"	H		50					4	55 86	1	77 2	6	33 06	Unknown	28	NOV 1 1897	6	33 06	✓ Paid in full
Unknown	29	"	"	L		50					4	55 86	1	77 2	6	33 06	Unknown	29	NOV 1 1897	6	33 06	✓ Paid in full
Unknown	30	784	"	D		50					4	55 86	1	77 2	6	33 06	Unknown	30	NOV 1 1897	6	33 06	✓ Paid in full.
Unknown	31	"	"	E		50					4	55 86	1	77 2	6	33 06	Unknown	31	NOV 1 1897	6	33 06	✓ Paid in full
Unknown	32	"	"	H		150					1	36 7 58	5	31 6	18	99 18	Unknown	32	NOV 1 1897	18	99 18	✓ Paid in full
Unknown	33	807	"	1	75		48	13	22	97					71	10						
Unknown	"	"	" N.W. Cor.	"		62 5					5	69 82	2	21 4	7	91 27	Unknown	33	NOV 1 1897	88	96 41	✓ Paid in full.
Unknown	"	"	" N.E. Cor.	"		87 5					6	88 94	3	06 25	9	95 19						
Unknown	34	"	" N.W. Cor	38		87 5					6	88 95	3	06 25	9	95 2	Unknown	34	NOV 1 1897	9	95 2	CONCLUSIVELY PRESUMED PAID
Unknown	35	"	"	37		15					1	18 1		52 5	1	70 6	Unknown	35	NOV 1 1897	1	70 6	CONCLUSIVELY PRESUMED PAID
					325	2901	208	56	99	54	1455	87 1	57	46 87	511	15 79	Total			511	15	

Certificate of the Superintendent of Streets.

I, Fred Osburn, Superintendent of Streets of the City of San Diego, State of California, do hereby certify that all charges herein stated are correct and that the computations and calculations of this Assessment are correct.

Fred Osburn
Superintendent of Streets of the City of San Diego, Cal.

Done at said City of San Diego, this 23rd day of October 1897.

Fred Osburn
Superintendent of Streets of the City of San Diego, Cal.

DIAGRAM.

EXHIBITING "H" STREET AND ITS INTERSECTING STREETS FROM THE WEST LINE OF FOURTH STREET TO THE EAST LINE OF ATLANTIC STREET, IN THE CITY OF SAN DIEGO, ON WHICH WORK HAS BEEN DONE UNDER MY OFFICIAL CONTRACT AS STREET SUPERINTENDENT OF SAID CITY, WITH JOSEPH KELLY DATED THE 25TH DAY OF AUGUST A.D. 1897. FOR THE SIDEWALKING AND CURBING OF SAID "H" STREET AS IS MORE PARTICULARLY DESCRIBED IN SAID CONTRACT, SHOWING THE RELATIVE LOCATION OF EACH DISTINCT LOT PORTION OF LOT OR PARCEL OF LAND TO THE WORK DONE: NUMBERED IN RED INK TO CORRESPOND WITH THE ASSESSMENT NUMBERS IN THE ASSESSMENT AND SHOWING THE NUMBER OF FEET FRONTING ASSESSED FOR SAID WORK CONTRACTED FOR AND PERFORMED. HEREIN Nº IS USED AS THE CONTRACTION OF THE WORD "NUMBER", THE MARKS ' AND " MEAN RESPECTIVELY FEET AND INCHES. FIGURES IN RED INK NEXT TO PROPERTY LINES SHOW EACH THE LENGTH OF SAID LINE IN FEET.

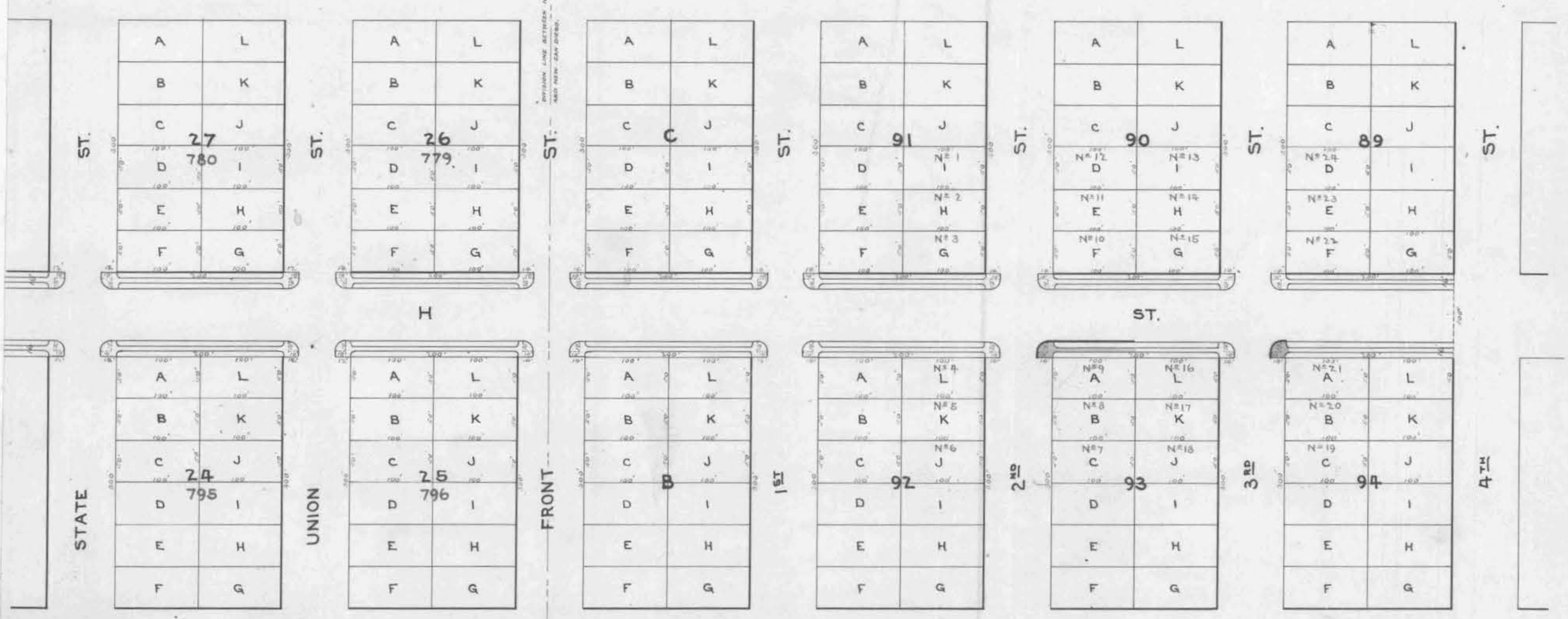

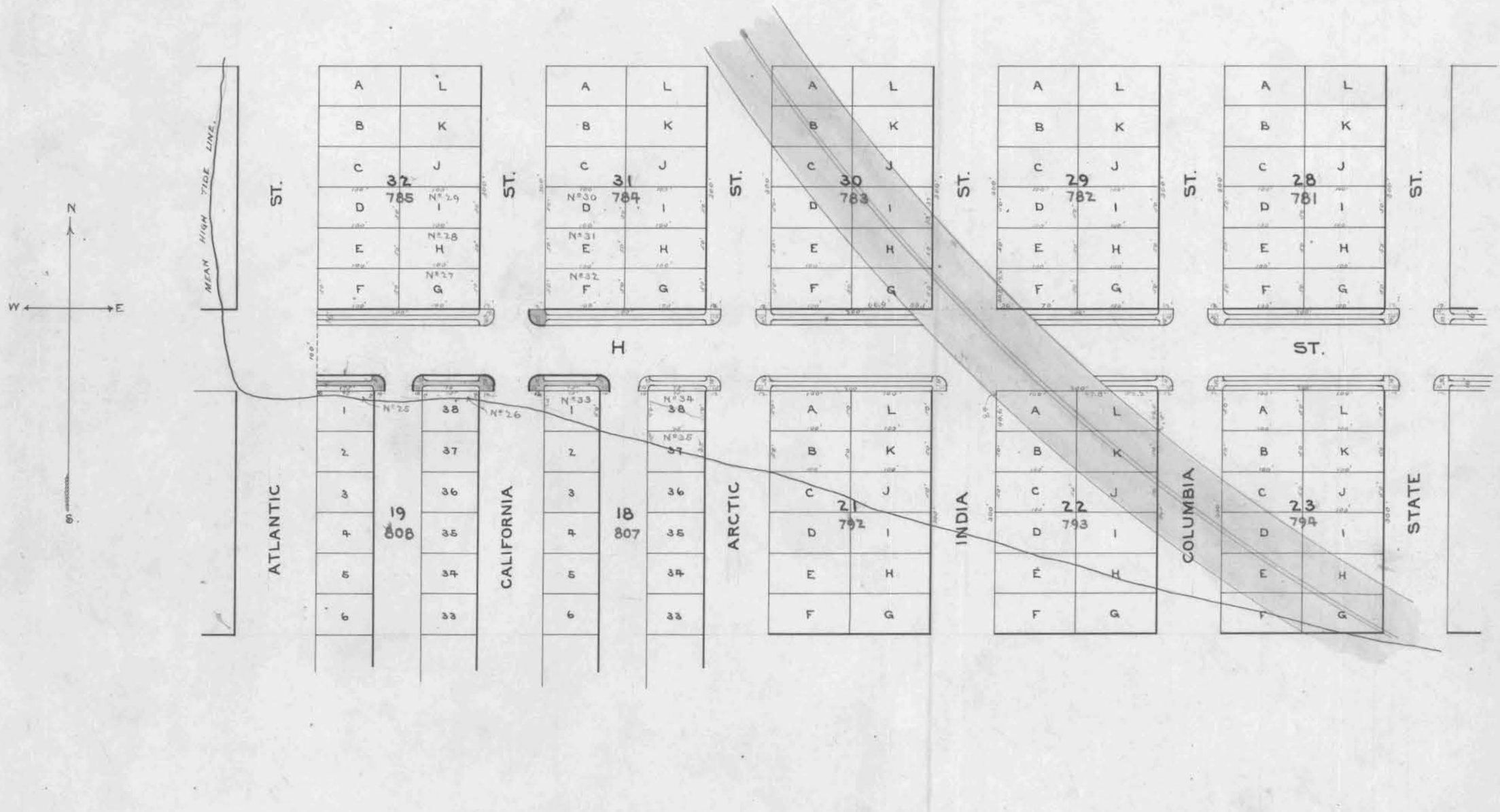

AT SAID CITY OF SAN DIEGO THIS 25th DAY OF October A.D. 1897.

Fred Osburn STREET SUPERINTENDENT OF CITY OF SAN DIEGO.

RECORDED October 25th A.D. 1897.

Fred Osburn STREET SUPERINTENDENT OF CITY OF SAN DIEGO.

A.F. CROWELL DEL.

OWNERS.	ASSESSED UPON						Frontage Assessment		Termination Assessment		Opposite Termination Assessment		Crossing Assessment		Total Assessment		Demands Made Upon	Assessment Numbers	Date of Demand,	Assessment Due and Unpaid		SUBSEQUENT PAYMENTS.
	Assessment Number	Block	Tract or Subdivision	Lot	Front Feet	Feet on Cros'ng	Dollars	Cts.	Dollars	Cts.	Dollars	Cts.	Dollars	Cts.	Dollars	Cts.	as Owners.		.....18...	Dollars	Cts.	

Recorded October 23d 1897.

Fred Osburn
Superintendent of Streets of the City of San Diego Cal.

Certificate of the City Engineer.

I, Edwin M. Capps, City Engineer of the City of San Diego, State of California, do hereby certify that the work of sidewalking and curbing "H" Street from the West line of Fourth Street to the East line of Atlantic Street was performed in accordance with the surveys and the engineering work done by me and under my direction and that the quantities thereof were correctly given by me to the Superintendent of Streets, and said work is in accord with the grade of said Street.

E. M. Capps
City Engineer of the City of San Diego, Cal.

Dated this 23d day of October 1897.

OWNERS.	ASSESSED UPON						Frontage Assessment		Termination Assessment		Opposite Termination Assessment		Crossing Assessment		Total Assessment		Demands Made Upon	Assessment Numbers	Date of Demand,	Assessment Due and Unpaid		SUBSEQUENT PAYME
	Assessment Number	Block	Tract or Subdivision	Lot	Front Feet	Feet on Cros'ng	Dollars	Cts.	Dollars	Cts.	Dollars	Cts.	Dollars	Cts.	Dollars	Cts.	as Owners.		.....18...	Dollars	Cts.	

In the Matter of grading "B" Street from the West line of Fourth Street to the East line of Atlantic Street

Assessment No.

Pursuant to Statute, I, Fred Osburn as Street Superintendent of the City of San Diego, in the County of San Diego, and State of California, do hereby assess and apportion, as shown hereinafter and in the diagram attached hereto, upon certain lots, portions of lots, and parcels of land, fronting on "B" Street in said city, from the West line of Fourth Street to the East line of Atlantic Street and on streets intersecting it between said lines, the sum of Twenty-five hundred and thirteen 50/100 Dollars ($2513.50/100), to be paid in gold coin to J.S. Nickerson his agents or assigns, to cover the sum due (including incidental expenses) for the work of grading said B. Street between said lines, as said work is more particularly specified in my official contract therefor with said J.S. Nickerson dated the Ninth day of October A. D. 1897

All of said work has been performed and materials furnished complying with the specifications and under my direction and to my satisfaction and acceptance. And because the names of the owners of said assessed property are unknown to me, I herewith write the word "Unknown" opposite the number of the lot and the amount assessed thereon and the number of each lot, portion of a lot, or portion of land assessed.

TOTAL COST OF THE WORK IS $2513.50/100, AS FOLLOWS:

2815.1 Cubic Yards Cut @ 49¢ per Cu. Yd.	$1379.40
	$
2087.6 " " Fill @ 48¢ " " "	$1002.05
	$
	$
	$
Contract Cost	$2381.45

INCIDENTAL EXPENSES:

City Engineer's Official Fees	$125.00
Printing and Advertising	$7.05
Special Sewer Superintendent's Compensation @ $ per day,	$
Incidental Expenses	$132.05
Contract Cost	$2381.45
Total Cost	$2513.50

DIVIDED AS FOLLOWS:

	Cubic Yds. in Cut @ 49¢ Per Cu. Yd.	Cubic Yds. in Fill @ 48¢ Per Cu. Yd.	Cost of Cut Dollars	Cost of Cut Cts.	Cost of Fill Dollars	Cost of Fill Cts.	Cost of Cut and Fill Dolls.	Cost of Cut and Fill Cts.	Incidental Expenses Dollars	Incidental Expenses Cts.	Total Assessment Dollars	Total Assessment Cents	Number of Front Feet Assessed. Frontage	Number of Front Feet Assessed. Terminations	Number of Feet Assessed. Opposite Terminations	Number of Feet Assessed. Crossing	Rate Per Front Foot Assessed. Dollars	Rate Per Front Foot Assessed. Cents
Frontage, exclusive Terminations,																		
Termination of																		
1 Frontage	2815.10		$1358	72					$125	08	$2380	97	439.66					54155
" "		2087.6			897	17	2255	89										
Intersection Columbia St.																		
Fill		119.4			95	71	95	71	5	31	101	02				1000		10102
Arctic Fill		18.			8	64												
" Cut	20.20		9	90			18	54	1	03	19	57				1212½		01614
California Fill		1.1				53												
" Cut	22.80		10	78			11	31		63	11	94				1175.		010161
Totals,	2815.1	2087.6	$1379	40	$1002	05	$2381	45	$132	05	$2513	50	439.66			3387½		

MARGIN.

CONTRACTOR'S RETURN.

STATE OF CALIFORNIA, COUNTY OF SAN DIEGO, CITY OF SAN DIEGO, } ss.

J.S. Nickerson being duly sworn, says that he is the contractor named in annexed Assessment, Diagram and Warrant; that said assessment for the total cost of certain street work upon "B" Street between 4th and Atlantic Streets in said city, as more fully described therein and in the contract for said work with said J.S. Nickerson made by the Superintendent of Streets in said city, dated the 9th day of October A. D. 1897, levied as therein described upon certain lots, portions of lots, or parcels of land, and the unknown owners thereof for the sum of Twenty five hundred Thirteen 50/100 Dollars ($2513.50/100) payable ~~Monthly~~ to J.S. Nickerson agents or assigns, was made, recorded and delivered by said Superintendent on the 19th day of November A. D. 1897, to affiant in behalf of said contractor; that there were attached to the same and delivered to the same in the same behalf, at the same time, by said Superintendent, his Diagram thereto attached, and a warrant in favor of J.S. Nickerson for collecting said assessment, upon which warrant this return is endorsed; that in the case of all assessments therein described, but not included in the following table, affiant has, since the date last aforesaid, in the manner hereinafter described and in behalf of said contractor, made demand upon and received full payment from the owners of each and all such assessed lots and lands; and that besides all personal demands, affiant did, wherever the name of the owner of the lot is stated as "unknown," on the assessment on the 13th day of December A. D. 1897, within thirty days from the date of said warrant, and between the hours of 9 A. M. and 4 P. M., in behalf of said contractor, enter upon each of the corresponding lots, portions of lots and parcels of land assessed, and with said certificate, assessment, diagram and warrant, and in a loud, audible voice, publicly make separate demands for the payment of each of said assessments from the unknown owners thereof, upon each lot, portion of lot, or parcel of land, for each of its own assessments as specified in said assessment; and that wherever he found a building, tenant or occupant upon any of said premises, besides the public demand as aforesaid, he, at the same time, in the same behalf, presenting and exhibiting said certificate, assessment, diagram and warrant, in each instance, demanded from each tenant, or occupant for the unknown owners separately the payment of each of said assessments upon said premises; and in the following table he states the name of such demandee, as "tenant," or "occupant," with the word "unknown;" but that, notwithstanding said demands, the following totals of said assessed sums, each separately demanded, and also the total, remain unpaid, to-wit:

OWNERS.	ASSESSED UPON: Assessment Number	Block	Tract or Subdivision	Lot	Front Feet	Feet on Cros'ng	Frontage Assessment Dollars	Frontage Assessment Cts.	Termination Assessment Dollars	Termination Assessment Cts.	Opposite Termination Assessment Dollars	Opposite Termination Assessment Cts.	Crossing Assessment Dollars	Crossing Assessment Cts.	Total Assessment Dollars	Total Assessment Cts.	Demands Made Upon as Owners.	Assessment Numbers	Date of Demand, ...18...	Assessment Due and Unpaid Dollars	Assessment Due and Unpaid Cts.	SUBSEQUENT PAYMENTS.
Unknown															$	54155	UNKNOWN	1	DEC 13 1897		54155	JAN 1/1898 PAID
Unknown																54155	UNKNOWN	2	DEC 13 1897		54155	JAN 1/1898 PAID
Unknown																54155	UNKNOWN	3	DEC 13 1897		54155	JAN 1/1898 PAID
Unknown																54155	UNKNOWN	4	DEC 13 1897		54155	JAN 1/1898 PAID
Unknown																54155						Paid in full.
Unknown																54155	UNKNOWN	6	DEC 13 1897		54155	Paid in full.
Unknown																54155						Paid in full.
Unknown																54155						Paid in full.
Unknown																54155	UNKNOWN	9	DEC 13 1897		54155	JAN 1/1898 PAID
Unknown																54155	UNKNOWN	10	DEC 13 1897		54155	JAN 1/1898 PAID
Unknown																54155	UNKNOWN	11	DEC 13 1897		54155	Pd in full July 8th 98 C.H.W.D.
Unknown																54155	UNKNOWN	12	DEC 13 1897		54155	Pd in full Dec 15/97 Dixon
Unknown																54155	UNKNOWN	13	DEC 13 1897		54155	JAN 1/1898 PAID
Unknown																54155						Paid in full.
Unknown	15	H	"	a	100		54155									54155	UNKNOWN	15	DEC 13 1897		54155	JAN 1/1898 PAID
Unknown	16	H	"	L	100		54155									54155	UNKNOWN	16	DEC 13 1897		54155	JAN 1/1898 PAID
Unknown	17	J	"	G	1167		63199									63199	UNKNOWN	17	DEC 13 1897			Paid in full 1/5/98
Unknown	18	K	"	L	1158		62711									62711						Paid in full.
Unknown	19	11	Middletown	6	81.6		4419									4419	UNKNOWN	19	DEC 13 1897		4419	JAN 1/1898 PAID
Unknown	20	2	"	1	82.5		44678									44678						Paid in full.
Unknown	21	10	"	6	100.		54155									54155	UNKNOWN	21	DEC 13 1897		54155	JAN 1/1898 PAID
Unknown	22	10	"	7	E. 50		27078									27078	UNKNOWN	22	DEC 13 1897		27078	JAN 1/1898 PAID
Unknown	22½	10	"	7	W. 50		27077									27077						Paid in full.
Unknown	23	3	"	1	100		54155									54155	UNKNOWN	23	DEC 13 1897		54155	JAN 1/1898 PAID
Unknown	24	3	"	12	100		54155									54155	UNKNOWN	24	DEC 13 1897		54155	JAN 1/1898 PAID
Unknown	25	9	"	7	100		54155									54155	UNKNOWN	25	DEC 13 1897			Paid in full.
Unknown	26	4	"	12	100		54155									54155	UNKNOWN	26	DEC 13 1897		54155	JAN 1/1898 PAID
Unknown	27	9	"	4		50			$505							505	UNKNOWN	27	DEC 13 1897		505	JAN 1/1898 PAID

VICTOR E. SHAW HARRY L. TITUS

TITUS & SHAW

ATTORNEYS-AT-LAW

SAN DIEGO, CALIFORNIA, February 13th, 1902

Superintendent of Streets,

City.

PAID

Dear Sir:-

Please release Lots 3 and 4 in Block 9 Middletown from the assessment made for the improvement of B street in said city, the same having been paid January 18th, 1898. Please also satisfy said assessment as to all lots against which any assessments appear to have been unpaid.

Yours truly,

Attorney for J.S.Nickerson

Paid Jan 1898 2381.45

In the Matter of Grading "B" Street from the West line of Fourth Street to the East line of Atlantic Street

Assessment No.

Pursuant to Statute, I, Fred Osburn, as Street Superintendent of the City of San Diego, in the County of San Diego, and State of California, do hereby assess and apportion, as shown hereinafter and in the diagram attached hereto, upon certain lots, portions of lots, and parcels of land, fronting on "B" Street, in said city, from the West line of Fourth Street to the East line of Atlantic Street, and on streets intersecting it between said lines, the sum of Twenty-five hundred and thirteen 50/100 Dollars ($2513 50/100), to be paid in gold coin to J. S. Nickerson his agents or assigns, to cover the sum due (including incidental expenses) for the work of Grading said B. Street between said lines, as said work is more particularly specified in my official contract therefor with said J. S. Nickerson, dated the Ninth day of October A. D. 1897

All of said work has been performed and materials furnished complying with the specifications and under my direction and to my satisfaction and acceptance. And because the names of the owners of said assessed property are unknown to me, I herewith write the word "Unknown" opposite the number of the lot and the amount assessed thereon and the number of each lot, portion of a lot, or portion of land assessed.

TOTAL COST OF THE WORK IS $2513 50/100, AS FOLLOWS:

2815.1 Cubic Yards Cut @ 49¢ per Cu. Yd.	$1379.40
	$
2087.6 " " Fill @ 48¢ " " "	$1002.05
	$
	$
	$
Contract Cost	$2381.45

INCIDENTAL EXPENSES:

City Engineer's Official Fees	$ 125.00
Printing and Advertising	$ 7.05
Special Sewer Superintendent's Compensation @ $ per day	$
Incidental Expenses	$ 132.05
Contract Cost	$ 2381.45
Total Cost	$ 2513.50

DIVIDED AS FOLLOWS:

	Cubic Yds. in Cut @ 49¢ per Cu. Yd.	Cubic Yds. in Fill @ 48¢ per Cu. Yd.	Cost of Cut	Cost of Fill	Cost of Cut and Fill	Incidental Expenses	Total Assessment	Number of Front Feet Assessed.		Number of Feet Assessed.		Rate Per Front Foot Assessed.	
			Dollars Cts.	Dollars Cts.	Dolls. Cts.	Dollars Cts.	Dollars Cents	Frontage	Terminations	Opposite Terminations	Crossing	Dollars	Cents
Frontage, exclusive Terminations, Termination of Frontage	2815.10		$1358 72		2255 89	$125 08	$2380 97	439.66					54155
" "		2087.6		897 17									
Intersection Columbia St. Cut		119.4		95 71	9571	531	101 02				1000		10102
Arctic Fill		18.		8 64									
" Cut	2070		990		1854	103	1957				1212.5		01614
California Fill		1.1		53									
" Cut	22.00		1078		1131	63	1194				1175.		010161
Totals,	2815.1	2087.6	$1379 40	$1002 05	$2381 45	$132 05	$2513 50	439.66			3387.5		

MARGIN.

CONTRACTOR'S RETURN.

STATE OF CALIFORNIA, COUNTY OF SAN DIEGO, CITY OF SAN DIEGO, } ss.

J. S. Nickerson being duly sworn, says that he is the contractor named in annexed Assessment, Diagram and Warrant; that said assessment for the total cost of certain street work upon "B" Street between 4th and Atlantic Streets in said city, as more fully described therein and in the contract for said work with said J. S. Nickerson made by the Superintendent of Streets in said city, dated the 9th day of October A. D. 1897, levied as therein described upon certain lots, portions of lots, or parcels of land, and the unknown owners thereof for the sum of Twenty five hundred & thirteen 50/100 Dollars ($2513 50/100) payable ~~in gold coin~~ to J. S. Nickerson agents or assigns, was made, recorded and delivered by said Superintendent on the 19th day of November A. D. 1897, to affiant in behalf of said contractor; that there were attached to the same and delivered to the same in the same behalf, at the same time, by said Superintendent, his Diagram thereto attached, and a warrant in favor of J. S. Nickerson for collecting said assessment, upon which warrant this return is endorsed; that in the case of all assessments therein described, but not included in the following table, affiant has, since the date last aforesaid, in the manner hereinafter described and in behalf of said contractor, made demand upon and received full payment from the owners of each and all such assessed lots and lands; and that besides all personal demands, affiant did, wherever the name of the owner of the lot is stated as "unknown," on the assessment on the 13th day of December A. D. 1897, within thirty days from the date of said warrant, and between the hours of 9 A. M. and 4 P. M., in behalf of said contractor, enter upon each of the corresponding lots, portions of lots and parcels of land assessed, and with said certificate, assessment, diagram and warrant, and in a loud, audible voice, publicly make separate demands for the payment of each of said assessments from the unknown owners thereof, upon each lot, portion of lot, or parcel of land, for each of its own assessments as specified in said assessment; and that wherever he found a building, tenant or occupant upon any of said premises, besides the public demand as aforesaid, he, at the same time, in the same behalf, presenting and exhibiting said certificate, assessment, diagram and warrant, in each instance, demanded from each tenant, or occupant for the unknown owners separately the payment of each of said assessments upon said premises; and in the following table he states the name of such demandee, as "tenant," or "occupant," with the word "unknown;" but that, notwithstanding said demands, the following totals of said assessed sums, each separately demanded, and also the total, remain unpaid, to-wit:

OWNERS	ASSESSED UPON: Assessment Number	Block	Tract or Subdivision	Lot	Front Feet	Feet on Cros'ng	Frontage Assessment Dollars Cts.	Termination Assessment Dollars Cts.	Opposite Termination Assessment Dollars Cts.	Crossing Assessment Dollars Cts.	Total Assessment Dollars Cts.	Demands Made Upon as Owners.	Assessment Numbers	Date of Demand, ...18...	Assessment Due and Unpaid Dollars Cts.	SUBSEQUENT PAYMENTS.
Unknown	1	11	Hortons	A	100		$54 155				$54 155	UNKNOWN	1	DEC 13 1897	54 155	JAN 1/1898 PAID
Unknown	2	11	"	G	100		54 155				54 155	UNKNOWN	2	DEC 13 1897	54 155	JAN 1/1898 PAID
Unknown	3	16	"	a	100		54 155				54 155	UNKNOWN	3	DEC 13 1897	54 155	JAN 1/1898 PAID
Unknown	4	16	"	L	100		54 155				54 155	UNKNOWN	4	DEC 13 1897	54 155	JAN 1/1898 PAID
Unknown	5	12	"	A	100		54 155				54 155					Paid in full.
Unknown	6	12	"	G	100		54 155				54 155	UNKNOWN	6	DEC 13 1897	54 155	Paid in full.
Unknown	7	15	"	a	100		54 155				54 155					Paid in full.
Unknown	8	15	"	L	100		54 155				54 155					Paid in full.
Unknown	9	13	"	A	100		54 155				54 155	UNKNOWN	9	DEC 13 1897	54 155	JAN 1/1898 PAID
Unknown	10	13	"	G	100		54 155				54 155	UNKNOWN	10	DEC 13 1897	54 155	JAN 1/1898 PAID
Unknown	11	14	"	a	100		54 155				54 155	UNKNOWN	11	DEC 13 1897	54 155	Pd in full July 5th 98 Chas. D.
Unknown	12	14	"	L	100		54 155				54 155	UNKNOWN	12	DEC 13 1897	54 155	Pd in full Dec 15/97
Unknown	13	J	"	A	100		54 155				54 155	UNKNOWN	13	DEC 13 1897	54 155	JAN 1/1898 PAID
Unknown	14	J	"	G	100		54 155				54 155					Paid in full.
Unknown	15	K	"	a	100		54 155				54 155	UNKNOWN	15	DEC 13 1897	54 155	JAN 1/1898 PAID
Unknown	16	K	"	L	100		54 155				54 155	UNKNOWN	16	DEC 13 1897	54 155	JAN 1/1898 PAID
Unknown	17	J	"	G	116.7		63199				63199	UNKNOWN	17	DEC 13 1897		Paid in full 1/7/98
Unknown	18	K	"	L	115.8		62711				62711					Paid in full.
Unknown	19	11	Middletown	6	81.6		4419				4419	UNKNOWN	19	DEC 13 1897	4419	JAN 1/1898 PAID
Unknown	20	2	"	1	82.5		44678				44678					Paid in full.
Unknown	21	10	"	6	100.		54 155				54 155	UNKNOWN	21	DEC 13 1897	54 155	JAN 1/1898 PAID
Unknown	22	10	"	7	E. 50		27078				27078	UNKNOWN	22	DEC 13 1897	27078	JAN 1/1898 PAID
Unknown	22½	10	"	7	W. 50		27077				27077					Paid in full.
Unknown	23	3	"	1	100		54 155				54 155	UNKNOWN	23	DEC 13 1897	54 155	JAN 1/1898 PAID
Unknown	24	3	"	12	100		54 155				54 155	UNKNOWN	24	DEC 13 1897	54 155	JAN 1/1898 PAID
Unknown	25	9	"	7	100		54 155				54 155	UNKNOWN	25	DEC 13 1897		Paid in full.
Unknown	26	4	"	12	100		54 155				54 155	UNKNOWN	26	DEC 13 1897	54 155	JAN 1/1898
Unknown	27	9	"	4		50			$505		505	UNKNOWN	27	DEC 13 1897	505	JAN 1/1898

OWNERS.	ASSESSED UPON						Frontage Assessment		Termination Assessment		Opposite Termination Assessment		Crossing Assessment		Total Assessment		Demands Made Upon	Assessment Numbers	Date of Demand,	Assessment Due and Unpaid		SUBSEQUENT PAYMI
	Assessment Number	Block	Tract or Subdivision	Lot	Front Feet	Feet on Cros'ng	Dollars	Cts.	Dollars	Cts.	Dollars	Cts.	Dollars	Cts.	Dollars	Cts.	as Owners.		.....18..	Dollars	Cts.	
Unknown	28	9	Middletown	5		50							505		505							Paid in full.
Unknown	29	9	"	6	100	150	54	155					15	153	69	308	UNKNOWN	29	DEC 13 1897	69	308	JAN 1/18/98 PAID
Unknown	30	4	"	1	100	150	54	155					15	153	69	308						Paid in full.
Unknown	31	4	"	2		50							505		505		UNKNOWN	31	DEC 13 1897			Paid in full.
Unknown	32	4	"	3		50							505		505		UNKNOWN	32	DEC 13 1897	505		JAN 1/18/98 PAID
Unknown	33	8	"	9		50							505		505							Paid in full.
Unknown	34	8	" N½	8		25							2	525	2	525	UNKNOWN	34	DEC 13 1897	2	525	JAN 1/18/98 PAID
Unknown	35	8	" S½	8		25							2	525	2	525	UNKNOWN	35	DEC 13 1897	2	525	JAN 1/18/98 PAID
Unknown	36	8	"	7	100	150	54	155					15	153	69	308	UNKNOWN	36	DEC 13 1897	69	308	JAN 1/18/98 PAID
Unknown	37	5	"	12	100	150	54	155					15	153	69	308	UNKNOWN	37	DEC 13 1897	69	308	JAN 1/18/98 PAID
Unknown	38	5	"	11		50							505		505		UNKNOWN	38	DEC 13 1897	505		JAN 1/18/98 PAID
Unknown	39	5	" S50 of N.150.			50							505		505							Paid in full.
Unknown	40	8	"	6	100		54	155							54	155						Paid in full.
Unknown	41	5	"	1	100		54	155							54	155	UNKNOWN	41	DEC 13 1897	54	155	JAN 1/18/98 PAID
Unknown	42	7	"	7	100		54	155							54	155	UNKNOWN	42	DEC 13 1897	54	155	JAN 1/18/98 PAID
Unknown	43	6	"	12	100		54	155							54	155	UNKNOWN	43	DEC 13 1897	54	155	JAN 1/18/98 PAID
Unknown	44	7	"	4		50							8	07	8	07						Paid in full.
Unknown	45	7	"	5		50							8	07	8	07						Paid in full.
Unknown	46	7	"	6	100	150	54	155					24	21	56	576						Paid in full.
Unknown	47	6	"	1	100	150	54	155					24	21	56	576						Paid in full.
Unknown	48	6	"	2		50							8	07	8	07						Paid in full.
Unknown	49		" S87½ of N 187½			87½							14	12	14	12						Paid in full.
Unknown	50	295	"	9		50							8	07	8	07						Paid in full.
Unknown	51	295	"	8		N. 17							2	74	2	74	UNKNOWN	51	DEC 13 1897	2	74	JAN 1/18/98 PAID
Unknown	52	295	"	8		S 33							5	32	5	32	UNKNOWN	52	DEC 13 1897	5	32	JAN 1/18/98 PAID
Unknown	53	295	"	7	100	150	54	155					24	21	56	576	UNKNOWN	53	DEC 13 1897	56	576	JAN 1/18/98 PAID
Unknown	54	300	"	12	100	150	54	155					24	21	56	576	UNKNOWN	54	DEC 13 1897	56	576	JAN 1/18/98 PAID
Unknown	55	300	"	11		50							8	07	8	07	UNKNOWN	55	DEC 13 1897	8	07	Paid in full
Unknown	56	300	" Depot Grounds			N. 225							36	32	36	32	UNKNOWN	56	DEC 13 1897	36	32	Paid in full
Unknown	57	295	" W.25'	4		50							5	08	5	08	UNKNOWN	57	DEC 13 1897	5	08	Paid in full
Unknown	58	295	" W.25'	5		50							5	08	5	08	UNKNOWN	58	DEC 13 1897	5	08	Paid in full
Unknown	59	295	"	6	W.25'	75	13	539					7	62	14	301	UNKNOWN	59	DEC 13 1897	14	301	Paid in full
Unknown	60	295	"	6	E 75	75	40	616					7	62	41	378						Paid in full.
Unknown	61	300	"	1	W 25	75	13	539					7	62	14	301	UNKNOWN	61	DEC 13 1897	14	301	Paid in full
Unknown	62	300	"	1	E. 75	75	40	616					7	62	41	378	UNKNOWN	62	DEC 13 1897	41	378	Paid in full
Unknown	63	300	" W.25'	2		50							5	08	5	08	UNKNOWN	63	DEC 13 1897	5	08	Paid in full
Unknown	64	300	" Depot Grounds			N 225							2	29	2	29	UNKNOWN	64	DEC 13 1897	2	29	Paid in full
Unknown	65	296	"	9		50							5	08	5	08	UNKNOWN	65	DEC 13 1897	5	08	Paid in full
Unknown	66	296	"	8		50							5	08	5	08	UNKNOWN	66	DEC 13 1897	5	08	Paid in full
Unknown	67	296	"	7	100	150	54	155					15	24	55	679	UNKNOWN	67	DEC 13 1897	55	679	Paid in full
Unknown	68	299	"	12	E.30	80	16	247					8	13	17	06	UNKNOWN	68	DEC 13 1897	17	06	Paid in full
Unknown	69	299	"	12	W. 70	70	37	908					7	11	38	619						Paid in full
Unknown	70	299	" E.30'	11		50							5	08	5	08	UNKNOWN	70	DEC 13 1897	5	08	Paid in full
Unknown	71	299	" E30' of S.50 of N150			50							5	08	5	08	UNKNOWN	71	DEC 13 1897	5	08	Paid in full
Unknown	72	296	"	6	100		54	155							54	155	UNKNOWN	72	DEC 13 1897	54	155	Paid in full
Unknown	73	299	"	1	100		54	155							54	155	UNKNOWN	73	DEC 13 1897	54	155	Paid in full
							43966	387	238097				13253		251350							

I, Fred Osburn Superintendent of Streets of the City of San Diego, State of California do hereby certify that all charg herein stated are correct and that the computations and calculations of this assessment are correct.

Fred Osburn

Superintendent of Streets of the City of San Diego California.

Done at said City of San Diego this 14th day of November 1897.

Fred Osburn

Superintendent of Streets of the City of San Diego, California

DIAGRAM.

EXHIBITING "B" STREET AND ITS INTERSECTING STREETS FROM THE WEST LINE OF FOURTH STREET TO THE EAST LINE OF ATLANTIC STREET IN THE CITY OF SAN DIEGO, ON WHICH WORK HAS BEEN DONE UNDER MY OFFICIAL CONTRACT AS STREET SUPERINTENDANT OF SAID CITY WITH J. S. NICKERSON DATED THE 9TH DAY OF OCTOBER A.D.1897. FOR THE GRADING OF SAID "B" STREET AS IS MORE PARTICULARLY DESCRIBED IN SAID CONTRACT. SHOWING THE RELATIVE LOCATION OF EACH DISTINCT LOT PORTION OF LOT OR PARCEL OF LAND TO THE WORK DONE. NUMBERED IN RED INK TO CORRESPOND WITH THE ASSESSMENT NUMBERS IN THE ASSESSMENT, AND SHOWING THE NUMBER OF FEET FRONTING ASSESSED FOR SAID WORK CONTRACTED FOR AND PERFORMED. HEREIN "No" IS USED AS THE CONTRACTION OF THE WORD "NUMBER". THE MARKS ' AND " MEAN RESPECTIVELY "FEET" AND "INCHES". FIGURES IN RED INK NEXT TO PROPERTY LINES SHOW EACH THE LENGTH OF SAID LINE IN FEET.

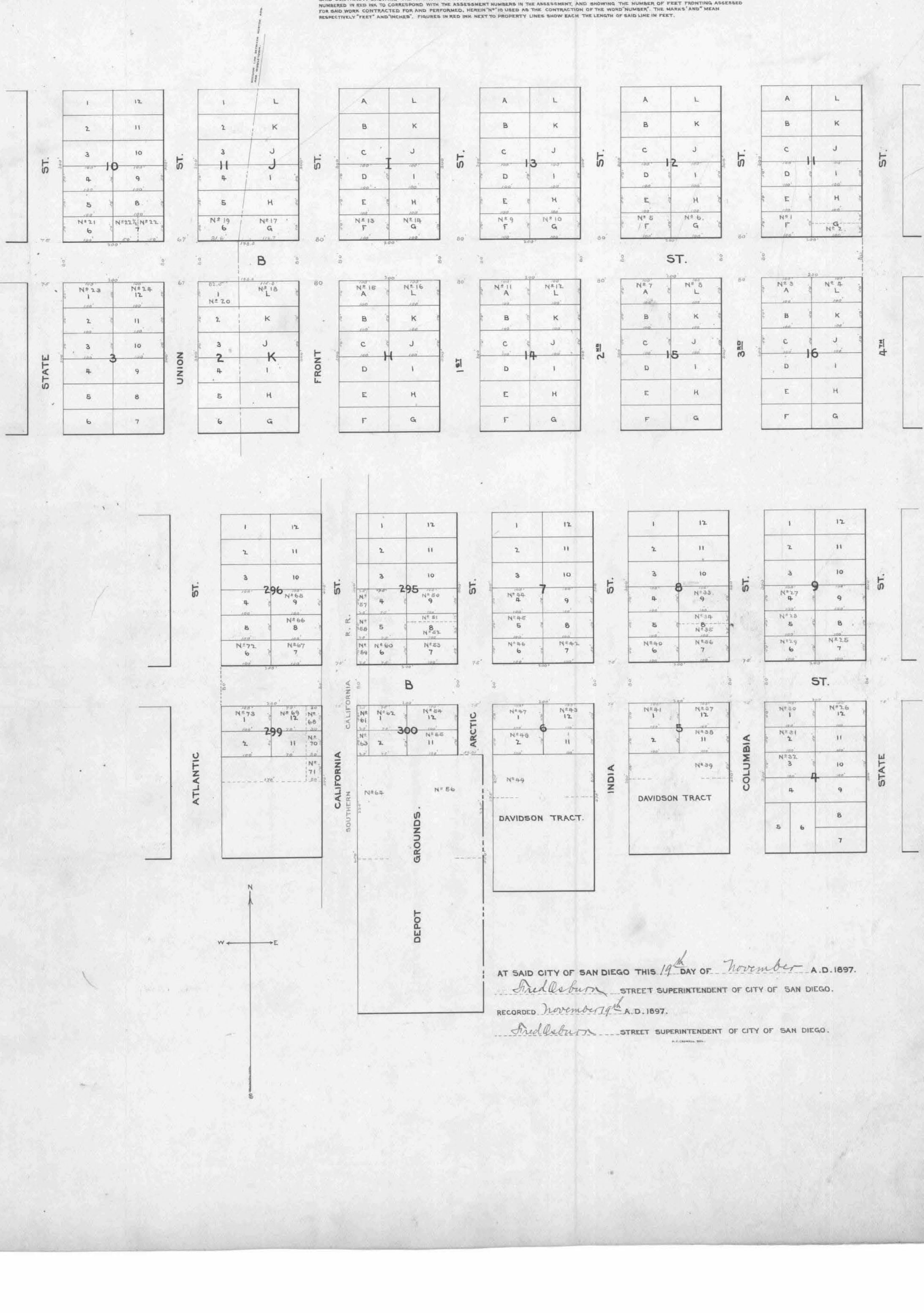

AT SAID CITY OF SAN DIEGO THIS 19th DAY OF November A.D. 1897.

Fred Osburn STREET SUPERINTENDENT OF CITY OF SAN DIEGO.

RECORDED November 19th A.D. 1897.

Fred Osburn STREET SUPERINTENDENT OF CITY OF SAN DIEGO.

OWNERS.	ASSESSED UPON						Frontage Assessment		Termination Assessment		Opposite Termination Assessment		Crossing Assessment		Total Assessment		Demands Made Upon	Assessment Numbers	Date of Demand,	Assessment Due and Unpaid		SUBSEQUENT PAY
	Assessment Number	Block	Tract or Subdivision	Lot	Front Feet	Feet on Cros'ng	Dollars	Cts.	Dollars	Cts.	Dollars	Cts.	Dollars	Cts.	Dollars	Cts.	as Owners.		..... 18...	Dollars	Cts.	

Recorded the 19th day of November 1897

Fred Osburn

Superintendent of Streets of the City of San Diego, California.

Certificate

— of the —

City Engineer.

I, Edwin M. Capps, City Engineer of the City of San Diego, in the County of San Diego, State of California, do hereby certify that the work of grading "B" Street (including the sidewalks thereof) from the West line of Fourth Street to the East line of Atlantic Street was performed in accordance with the surveys and the Engineering work done by me and under my direction: and that the quantities thereof were correctly given by me to the Superintendent of Streets and work is in accord with the official grade of said Street.

Edwin M. Capps.

City Engineer of the City of San Diego, California.

Recorded this 19th day of November 1897

Fred Osburn

Superintendent of Streets of the City of San Diego California

WARRANT.

By Virtue Hereof, I, Fred Osburn, Street Superintendent of the City of San Diego, County of San Diego, and State of California, by virtue of the authority vested in me as said Street Superintendent, do authorize and empower J. S. Nickerson his agents or assigns, to demand and receive the several assessments upon the assessment and diagram hereto attached, and this shall be his warrant for the same.

San Diego, November 19th A. D. 1897.

Fred Osburn
Street Superintendent of City of San Diego.

Countersigned by

D. C. Reed
Mayor of City of San Diego.

Fred Osburn
Street Superintendent of City of San Diego.

Recorded November 19th A. D. 1897.

(Affiant's name).

J. S. Nickerson

Subscribed and sworn to this 17th day of December

A. D. 1897, before me, a Notary Public in and for San Diego Co. Cal.

[SEAL].

Laura B. Anderson
Notary Public.

Filed this 17th day of Dec A. D. 1897

Fred Osburn
Street Superintendent of the City of San Diego.

Recorded Dec 20th A. D. 1897

Fred Osburn
Street Superintendent of the City of San Diego.

CERTIFICATE OF RECORD.

I hereby complete and sign the foregoing record, from page 227 to page 232 both inclusive, of the Assessment, Diagram Warrant, Certificate of the City Engineer, Contractor's Return and also in the Book of "Contracts and Bonds," the recorded Contract and Bond, each numbered 379, 380, 381 & 382, all for the work therein described upon "B" Street, from the West line of Fourth Street, to the East line of Atlantic Street.

Office of the Street Superintendent, San Diego, California, this 20th day of December A. D. 1897

Fred Osburn
Street Superintendent, City of San Diego.

In the Matter of Grading Thirteenth Street from the North line of K Street to the South line of the City Park

Assessment No.

Pursuant to Statute, I, Fred Osburn, as Street Superintendent of the City of San Diego, in the County of San Diego, and State of California, do hereby assess and apportion, as shown hereinafter and in the diagram attached hereto, upon certain lots, portions of lots, and parcels of land, fronting on Thirteenth Street in said city, from the North line of "K" Street to the South line of the City Park and on streets intersecting it between said lines, the sum of Sixty one hundred and eighty four 23/100 Dollars ($6184 23/100), to be paid ~~in gold coin~~ to John Engelbrek his agents or assigns, to cover the sum due (including incidental expenses) for the work of grading said Thirteenth Street between said lines, as said work is more particularly specified in my official contract therefor with said John Engelbrek dated the Sixth day of August A. D. 1897

All of said work has been performed and materials furnished complying with the specifications and under my direction and to my satisfaction and acceptance. And because the names of the owners of said assessed property are unknown to me, I herewith write the word "Unknown" opposite the number of the lot and the amount assessed thereon and the number of each lot, portion of a lot, or portion of land assessed.

TOTAL COST OF THE WORK IS $6184.23/100, AS FOLLOWS:

2443.3 Cubic Yards Cut @ 29¢ per Cubic Yard	$ 3608.55
8407.7 " " Fill @ 29¢ " " "	$ 2438.23
	$
	$
	$
	$
Contract Cost	$ 6046.78

Incidental Expenses:	
City Engineer's Official Fees	$ 125.00
Printing and Advertising	$ 12.45
Special Sewer Superintendent's Compensation @ $ per day	$
Incidental Expenses	$ 137.45
Contract Cost	$ 6046.78
Total Cost	$ 6184.23

DIVIDED AS FOLLOWS:

	Grading in Feet.	Cu. Yds. Cut @ 29¢ per Cu. Yd.	Cu. Yds. Fill @ 29¢ per Cu. Yd.	Grading Cost Dollars	Grading Cost Cts.	Cut Cost Dollars	Cut Cost Cts.	Fill Cost Dolls.	Fill Cost Cts.	Incidental Expenses Dollars	Incidental Expenses Cts.	Total Assessment Dollars	Total Assessment Cents	Number of Front Feet Assessed. Frontage	Number of Front Feet Assessed. Terminations	Number of Feet Assessed. Opposite Terminations	Number of Feet Assessed. Crossing	Rate Per Front Foot Assessed. Dollars	Rate Per Front Foot Assessed. Cents
age, exclusive Terminations,		11067.2	7840			$3209	49	$2273	60	$124	64	$5607	73	6199.3				.9045745	
nation of ALLEY NBR 28																			
TK FILL 24 Yds			24					6	96		14	7	10		10			.71	
H " 40.6 "			40.6					11	77		29	12	06		10			1.206	
ite Termination of																			
N½ Block 27			63.2					18	33		41	18	74			295		.063525	
S½ " "			58.3					16	91		38	17	29			295		.05861	
zing on A. St.		371.8	13.8			107	82	4	00	2	54	114	36				919.3	.124399	
" B "		38.9	367.8			11	28	106	66	2	68	120	62				1000	.12062	
Totals, F "		965.4				279	96			6	37	286	33				1000	.28633	
Totals		12443.3	8407.7			$3608	55	$2438	23	$137	45	$6184	23	6199.3	20	590	2919.3		

MARGIN.

CONTRACTOR'S RETURN.

STATE OF CALIFORNIA, COUNTY OF SAN DIEGO, CITY OF SAN DIEGO, } ss.

John Engelbrek being duly sworn, says that he is the contractor named in annexed Assessment, Diagram and Warrant; that said assessment for the total cost of certain street work upon Thirteenth Street between the North line of K Street and South line of the City Park in said city, as more fully described therein and in the contract for said work with said John Engelbrek made by the Superintendent of Streets in said city, dated the Sixth day of August A. D. 1897, levied as therein described upon certain lots, portions of lots, or parcels of land, and the unknown owners thereof for the sum of Sixty one hundred and Eighty four 23/100 Dollars ($6184 23/100) payable ~~in gold coin~~ to John Engelbrek agents or assigns, was made, recorded and delivered by said Superintendent on the Thirteenth day of December A. D. 1897, to affiant in behalf of said contractor; that there were attached to the same and delivered to the same in the same behalf, at the same time, by said Superintendent, his Diagram thereto attached, and a warrant in favor of John Engelbrek for collecting said assessment, upon which warrant this return is endorsed; that in the case of all assessments therein described, but not included in the following table, affiant has, since the date last aforesaid, in the manner hereinafter described and in behalf of said contractor, made demand upon and received full payment from the owners of each and all such assessed lots and lands; and that besides all personal demands, affiant did, wherever the name of the owner of the lot is stated as "unknown," on the assessment on the Sixth day of January A. D. 1898, within thirty days from the date of said warrant, and between the hours of 9 A. M. and 4 P. M., in behalf of said contractor, enter upon each of the corresponding lots, portions of lots and parcels of land assessed, and with said certificate, assessment, diagram and warrant, and in a loud, audible voice, publicly make separate demands for the payment of each of said assessments from the unknown owners thereof, upon each lot, portion of lot, or parcel of land, for each of its own assessments as specified in said assessment; and that wherever he found a building, tenant or occupant upon any of said premises, besides the public demand as aforesaid, he, at the same time, in the same behalf, presenting and exhibiting said certificate, assessment, diagram and warrant, in each instance, demanded from each tenant, or occupant for the unknown owners separately the payment of each of said assessments upon said premises; and in the following table he states the name of such demandee, as "tenant," or "occupant," with the word "unknown;" but that, notwithstanding said demands, the following totals of said assessed sums, each separately demanded, and also the total, remain unpaid, to-wit:

OWNERS.	Assessment Number	Block	Tract or Subdivision	Lot	Front Feet	Feet on Cross'ng	Frontage Assessment Dollars	Frontage Assessment Cts.	Crossing Assessment Dollars	Crossing Assessment Cts.	Termination Assessment Dollars	Termination Assessment Cts.	Opposite Termination Assessment Dollars	Opposite Termination Assessment Cts.	Total Assessment Dollars	Total Assessment Cts.	Demands Made Upon as Owners.	Assessment Numbers	Date of Demand, 18	Assessment Due and Unpaid Dollars	Assessment Due and Unpaid Cts.	SUBSEQUENT PAYMENTS.
UNKNOWN	1	184	HORTON'S	A	59.65	59.65	$53	95.78	$7	42					$61	37.78	UNKNOWN	1	JAN 6 1898	61	37.78	Paid 2/24/98
UNKNOWN	2	183	HORTON'S	E	59.65	59.65	53	95.78	7	42					61	37.78	UNKNOWN	2	JAN 6 1898	61	37.78	Pd 9/15-99
UNKNOWN	3	184	HORTON'S	G	50	150	4522	.87	1866						6388	.87	UNKNOWN	3	JAN 6 1898	6388	.87	Pd 9/15-99
UNKNOWN	4	183	HORTON'S	A	50	150	4522	.87	1866						6388	.87	UNKNOWN	4	JAN 6 1898	6388	.87	Pd 9/15-99
UNKNOWN	5	2	HORTON'S	L	50	150	4522	.87	1866						6388	.87						Paid in full.
UNKNOWN	6	1	HORTON'S	a	50	150	4522	.87	1866						6388	.87	UNKNOWN	6	JAN 6 1898	6388	.87	Paid 1/8/98
UNKNOWN	7	2	HORTON'S	K	50	50	4522	.87	622						5144	.87						Paid in full.
UNKNOWN	8	1	HORTON'S	B	50	50	4522	.87	622						5144	.87	UNKNOWN	8	JAN 6 1898	5144	.87	Paid 1/8/98
UNKNOWN	9	2	HORTON'S	J	50	50	4522	.87	622						5144	.87	UNKNOWN	9	JAN 6 1898	5144	.87	Paid 3/12/98
UNKNOWN	10	1	HORTON'S	C	50	50	4522	.87	622						5144	.87	UNKNOWN	10	JAN 6 1898	5144	.87	Paid 3/15/98
UNKNOWN	11	2	HORTON'S	I	50	50	4522	.87	603						5125	.87	UNKNOWN	11	JAN 6 1898	5125	.87	Paid in full 2/18/98 J. Engelbrek
UNKNOWN	12	1	HORTON'S	D	50	50	4522	.87	603						5125	.87	UNKNOWN	12	JAN 6 1898	5125	.87	Paid 2/12/98
UNKNOWN	13	2	HORTON'S	H	50	50	4522	.87	603						5125	.87	UNKNOWN	13	JAN 6 1898	5125	.87	Paid 3/16/98
UNKNOWN	14	1	HORTON'S	E	4	4	361	.83	49						410	.83	UNKNOWN	14	JAN 6 1898	410	.83	Paid 2/12/98
UNKNOWN	15	1	HORTON'S	E	30	30	2713	.72	362						3075	.72						Paid in full.
UNKNOWN	16	1	HORTON'S	E	16	16	1447	.32	194						1641	.32						Paid in full.
UNKNOWN	17	2	HORTON'S	L	50	150	4522	.87	1809						6331	.87	UNKNOWN	17	JAN 6 1898	6331	.87	Paid 2/16/98
UNKNOWN	18	1	HORTON'S	A	50	150	4522	.87	1809						6331	.87						Paid in full.
UNKNOWN	19	25	HORTON'S	L		W30			362						362		UNKNOWN	19	JAN 6 1898	362		Paid 2/12/98
UNKNOWN	20	25	HORTON'S	L	50	130	4522	.87	1447						5969	.87	UNKNOWN	20	JAN 6 1898	5969	.87	Paid 2/12/98
UNKNOWN	21	26	HORTON'S	a	50	150	4522	.87	1809						6331	.87	UNKNOWN	21	JAN 6 1898	6331	.87	Paid 2/2/98
UNKNOWN	22	25	HORTON'S	K	50	50	4522	.87	603						5125	.87	UNKNOWN	22	JAN 6 1898	5125	.87	Paid 1/11/98
UNKNOWN	23	26	HORTON'S	B	50	50	4522	.87	603						5125	.87						Paid in full.
UNKNOWN	24	25	HORTON'S	J	50	50	4522	.87	603						5125	.87						Paid in full.
UNKNOWN	25	26	HORTON'S	C	50	50	4522	.87	603						5125	.87						Paid in full.
UNKNOWN	26	25	HORTON'S	I	50		4522	.87							4522	.87	UNKNOWN	26	JAN 6 1898	4522	.87	Paid in full J.O.
UNKNOWN	27	26	HORTON'S	N.25	D	25		2261	.43						2261	.43						Paid in full.
UNKNOWN	28	26	HORTON'S	S 25	D	25		2261	.43						2261	.43						Paid in full.

OWNERS.	ASSESSED UPON						Frontage Assessment		Crossing Assessment		Termination Assessment		Opposite Termination Assessment		Total Assessment		Demands Made Upon	Assessment Numbers	Date of Demand,	Assessment Due and Unpaid		SUBSEQUENT PAYM
	Assessment Number	Block	Tract or Subdivision	Lot	Front Feet	Feet on Cros'ng	Dollars	Cts.	Dollars	Cts.	Dollars	Cts.	Dollars	Cts.	Dollars	Cts.	as Owners.		..... 18...	Dollars	Cts.	
																						Assigned to C.S. Bond
UNKNOWN	29	25	HORTON'S,	H	50			45 22 87								45 22 87	UNKNOWN	29	JAN 6 1898		45 22 87	Pd in full May 4 1901.
UNKNOWN	30	26	HORTON'S,	E	50			45 22 87								45 22 87	UNKNOWN	30	JAN 6 1898		45 22 87	Paid in full Assigned to C. D. Bondurant
UNKNOWN	31	25	HORTON'S,	G	50			45 22 87								45 22 87	UNKNOWN	31	JAN 6 1898		45 22 87	Pd in full May 4 1901
UNKNOWN	32	26	HORTON'S,	F	50			45 22 87								45 22 87	UNKNOWN	32	JAN 6 1898		45 22 87	Paid 1/12/98
UNKNOWN	33	28	HORTON'S,	L	50			45 22 87								45 22 87	UNKNOWN	33	JAN 6 1898		45 22 87	Paid in full 4/19 Pd on Sale Certf. 17.2
UNKNOWN	34	28	HORTON'S, Dem. off	K	50			45 22 87				7 10				52 32 87						Paid in full.
UNKNOWN	35	28	HORTON'S,	J	50			45 22 87								45 22 87						Paid in full.
UNKNOWN	36	28	HORTON'S,	I	50			45 22 87								45 22 87						Paid in full.
UNKNOWN	37	28	HORTON'S, Dem. off	H	50			45 22 87				12 06				57 28 87						Paid in full.
UNKNOWN	38	28	HORTON'S,	G	50			45 22 87								45 22 87	UNKNOWN	38	JAN 6 1898		45 22 87	Paid in full Pd on Cert 20 71
UNKNOWN	39	27	HORTON'S,	off from 25 & 21									1 59		1 59							Paid
UNKNOWN	40	27	HORTON'S,	25	22								1 59		1 59		UNKNOWN	41	JAN 6 1898		1 59	Pd 12/17-94
UNKNOWN	41	27	HORTON'S,	25	23								1 58		1 58							Paid
UNKNOWN	42	27	HORTON'S,	70	24	90		81 41 17					4 45		85 86 17							Paid in full.
UNKNOWN	43	27	HORTON'S,	125	12	25		22 61 43					7 94		30 55 43							Paid in full.
UNKNOWN	44	27	HORTON'S,	25	11	25		22 61 43					1 59		24 20 43							Paid in full.
UNKNOWN	45	27	HORTON'S,	off from 25	10	25		22 61 43					1 47		24 08 43							Paid in full.
UNKNOWN	46	27	HORTON'S,	125	9	25		22 61 43					7 33		29 94 43							Paid in full.
UNKNOWN	47	27	HORTON'S,	70	8	90		81 41 17					4 11		85 52 17							Paid in full.
UNKNOWN	48	27	HORTON'S,	25	7								1 46		1 46		UNKNOWN	48	JAN 6 1898		1 46	Paid 2/7/95
UNKNOWN	49	27	HORTON'S,	25	6								1 46		1 46		UNKNOWN	49	JAN 6 1898		1 46	Paid in full 3/3, Bond
UNKNOWN	50	27	HORTON'S,	25	5								1 46		1 46		UNKNOWN	50	JAN 6 1898		1 46	Pd 12/8-99
UNKNOWN	51	51	HORTON'S,		L	50		45 22 87							45 22 87		UNKNOWN	51	JAN 6 1898		45 22 87	Paid 2/7/9
UNKNOWN	52	52	HORTON'S,		A	50		45 22 87							45 22 87							Paid in full.
UNKNOWN	53	51	HORTON'S,		K	50		45 22 87							45 22 87		UNKNOWN	53	JAN 6 1898		45 22 87	Paid 3/7/9
UNKNOWN	54	52	HORTON'S,		B	50		45 22 87							45 22 87		UNKNOWN	54	JAN 6 1898		45 22 87	Paid 1/11/
UNKNOWN	55	51	HORTON'S,		J	50		45 22 87							45 22 87		UNKNOWN	55	JAN 6 1898		45 22 87	Pd 12/2-99
UNKNOWN	56	52	HORTON'S,		C	50		45 22 87							45 22 87		UNKNOWN	56	JAN 6 1898		45 22 87	Paid in full 5/9/
UNKNOWN	57	51	HORTON'S,		I	50		45 22 87							45 22 87		UNKNOWN	57	JAN 6 1898		45 22 87	Paid 3/25/
UNKNOWN	58	52	HORTON'S,		D	50		45 22 87							45 22 87		UNKNOWN	58	JAN 6 1898		45 22 87	Paid in full 5/9/
UNKNOWN	59	51	HORTON'S,		H	50		45 22 87							45 22 87		UNKNOWN	59	JAN 6 1898		45 22 87	Paid in full 3/7/ Pd on Sale Certf #3
UNKNOWN	60	52	HORTON'S,		E	50		45 22 87							45 22 87							Paid in full
UNKNOWN	61	51	HORTON'S,		G	50		45 22 87							45 22 87		UNKNOWN	61	JAN 6 1898		45 22 87	Paid 3/18/9
UNKNOWN	62	52	HORTON'S,		F	50		45 22 87							45 22 87							Paid in full.
UNKNOWN	63	54	HORTON'S,		L	50		45 22 87							45 22 87		UNKNOWN	63	JAN 6 1898		45 22 87	Paid in full.
UNKNOWN	64	53	HORTON'S,		A	50		45 22 87							45 22 87							Paid in full.
UNKNOWN	65	54	HORTON'S,		K	50		45 22 87							45 22 87		UNKNOWN	65	JAN 6 1898		45 22 87	Paid in full.
UNKNOWN	66	53	HORTON'S,		B	50		45 22 87							45 22 87							Paid in full.
UNKNOWN	67	54	HORTON'S,		J	50		45 22 87							45 22 87		UNKNOWN	67	JAN 6 1898		45 22 87	Paid in full.
UNKNOWN	68	53	HORTON'S,		E	50		45 22 87							45 22 87							Paid in full.
UNKNOWN	69	54	HORTON'S,	N½	I	25	25	22 61 43		7 16					29 77 43		UNKNOWN	69	JAN 6 1898		29 77 43	Paid in full.
UNKNOWN	70	54	HORTON'S,	S½	I	25	25	22 61 43		7 16					29 77 43		UNKNOWN	70	JAN 6 1898		29 77 43	Paid in full.
UNKNOWN	71	53	HORTON'S,		D	50	50	45 22 87		14 31					59 53 87		UNKNOWN	71	JAN 6 1898		59 53 87	Paid 4/1/
UNKNOWN	72	54	HORTON'S,		H	50	50	45 22 87		14 31					59 53 87		UNKNOWN	72	JAN 6 1898		59 53 87	Paid in full.
UNKNOWN	73	53	HORTON'S,		E	50	50	45 22 87		14 31					59 53 87		UNKNOWN	73	JAN 6 1898		59 53 87	Paid 1/21/
UNKNOWN	74	54	HORTON'S,		G	50	150	45 22 87		42 94					88 16 87		UNKNOWN	74	JAN 6 1898		88 16 87	Paid in full
UNKNOWN	75	53	HORTON'S,		F	50	150	45 22 87		42 93					88 15 87		UNKNOWN	75	JAN 6 1898		88 15 87	Paid 1/21
UNKNOWN	76	77	HORTON'S,		L	50	150	45 22 87		42 94					88 16 87		UNKNOWN	76	JAN 6 1898		88 16 87	Paid 2/9
UNKNOWN	77	78	HORTON'S,		A	50	150	45 22 87		42 93					88 15 87		UNKNOWN	77	JAN 6 1898		88 15 87	Paid 4/8/
UNKNOWN	78	77	HORTON'S,		K	50	50	45 22 87		14 31					59 53 87		UNKNOWN	78	JAN 6 1898		59 53 87	Paid 2/9
UNKNOWN	79	78	HORTON'S,		B	50	150	45 22 87		14 31					59 53 87		UNKNOWN	79	JAN 6 1898		59 53 87	Pd 12/2
UNKNOWN	80	77	HORTON'S,		J	50	50	45 22 87		14 31					59 53 87		UNKNOWN	80	JAN 6 1898		59 53 87	Paid 2/
UNKNOWN	81	78	HORTON'S,		L	50	50	45 22 87		14 31					59 53 87		UNKNOWN	81	JAN 6 1898		59 53 87	Paid 1/

OWNERS.	ASSESSED UPON						Frontage Assessment		Crossing Assessment		Termination Assessment		Opposite Termination Assessment		Total Assessment		Demands Made Upon	Assessment Numbers	Date of Demand,	Assessment Due and Unpaid		SUBSEQUENT PAYMENTS.
	Assessment Number	Block	Tract or Subdivision	Lot	Front Feet	Feet on Cros'ng	Dollars	Cts.	Dollars	Cts.	Dollars	Cts.	Dollars	Cts.	Dollars	Cts.	as Owners.		..... 18...	Dollars	Cts.	
UNKNOWN	82	77	HORTON'S.	I	50		$ 4522	87							$ 4522	87	UNKNOWN	82	JAN 6 1898	4522	87	Paid 2/9/98.
UNKNOWN	83	78	HORTON'S.	D	50		4522	87							4522	87	UNKNOWN	83	JAN 6 1898	4522	87	Paid 2/2/98
UNKNOWN	84	77	HORTON'S.	H	50		4522	87							4522	87	UNKNOWN	84	JAN 6 1898	4522	87	Paid 2/9/98
UNKNOWN	85	78	HORTON'S.	E	50		4522	87							4522	87						Paid in full.
UNKNOWN	86	77	HORTON'S.	G	50		4522	87							4522	87	UNKNOWN	86	JAN 6 1898	4522	87	Paid 2/9/98
UNKNOWN	87	78	HORTON'S.	F	50		4522	87							4522	87						Paid in full.
UNKNOWN	88	80	HORTON'S.	L	50		4522	87							4522	87						Paid in full.
UNKNOWN	89	79	HORTON'S.	A	50		4522	87							4522	87						Paid in full.
UNKNOWN	90	80	HORTON'S.	K	50		4522	87							4522	87						Paid in full.
UNKNOWN	91	79	HORTON'S.	B	50		4522	87							4522	87	UNKNOWN	91	JAN 6 1898	4522	87	Pd 7/28-99
UNKNOWN	92	80	HORTON'S.	J	50		4522	87							4522	87	UNKNOWN	92	JAN 6 1898	4522	87	Paid 2/2/98
UNKNOWN	93	79	HORTON'S.	C	50		4522	87							4522	87	UNKNOWN	93	JAN 6 1898	4522	87	Pd 7/28-99
UNKNOWN	94	80	HORTON'S.	2	50		4522	87							4522	87	UNKNOWN	94	JAN 6 1898	4522	87	Paid 2/2/98
UNKNOWN	95	79	HORTON'S.	D	50		4522	87							4522	87						Paid in full.
UNKNOWN	96	80	HORTON'S.	H	50		4522	87							4522	87	UNKNOWN	96	JAN 6 1898	4522	87	Paid 2/2/98
UNKNOWN	97	79	HORTON'S.	E	50		4522	87							4522	87						Paid in full.
UNKNOWN	98	80	HORTON'S.	G	50		4522	87							4522	87	UNKNOWN	98	JAN 6 1898	4522	87	Paid 2/2/98
UNKNOWN	99	79	HORTON'S.	F	50		4522	87							4522	87						Paid in full.
UNKNOWN	100	103	HORTON'S.	L	50		4522	87							4522	87	UNKNOWN	100	JAN 6 1898	4522	87	Paid in full. 4/5/99
UNKNOWN	101	104	HORTON'S.	A	50		4522	87							4522	87	UNKNOWN	101	JAN 6 1898	4522	87	CONCLUSIVELY PRESUMED PAID
UNKNOWN	102	103	HORTON'S.	K	50		4522	87							4522	87	UNKNOWN	102	JAN 6 1898	4522	87	Paid in full. 4/5/99
UNKNOWN	103	104	HORTON'S.	B	50		4522	87							4522	87	UNKNOWN	103	JAN 6 1898	4522	87	CONCLUSIVELY PRESUMED PAID
UNKNOWN	104	103	HORTON'S.	J	50		4522	87							4522	87	UNKNOWN	104	JAN 6 1898	4522	87	Paid in full. 4/5/99
UNKNOWN	105	104	HORTON'S.	C	50		4522	87							4522	87	UNKNOWN	105	JAN 6 1898	4522	87	Paid 5/12/98
UNKNOWN	106	103	HORTON'S.	2	50		4522	87							4522	87	UNKNOWN	106	JAN 6 1898	4522	87	Pd 12/4-99
UNKNOWN	107	104	HORTON'S.	D	50		4522	87							4522	87	UNKNOWN	107	JAN 6 1898	4522	87	Paid in full May 24/98
UNKNOWN	108	103	HORTON'S.	H	50		4522	87							4522	87	UNKNOWN	108	JAN 6 1898	4522	87	Pd 12/4-99
UNKNOWN	109	104	HORTON'S.	E	50		4522	87							4522	87	UNKNOWN	109	JAN 6 1898	4522	87	Paid in full. 4/5/99
UNKNOWN	110	103	HORTON'S.	G	50		4522	87							4522	87	UNKNOWN	110	JAN 6 1898	4522	87	Paid in full. 4/5/99
UNKNOWN	111	104	HORTON'S.	F	50		4522	87							4522	87	UNKNOWN	111	JAN 6 1898	4522	87	Paid in full. 4/5/99
UNKNOWN	112	106	HORTON'S.	L	50		4522	87							4522	87		112				Paid in full.
UNKNOWN	113	105	HORTON'S.	A	50		4522	87							4522	87		113				Paid in full.
UNKNOWN	114	106	HORTON'S.	K	50		4522	87							4522	87						Paid in full.
UNKNOWN	115	105	HORTON'S.	B	50		4522	87							4522	87	UNKNOWN	115	JAN 6 1898	4522	87	Paid in full. 4/5/99
UNKNOWN	116	106	HORTON'S.	J	50		4522	87							4522	87	UNKNOWN	116	JAN 6 1898	4522	87	Paid 2/9/98
UNKNOWN	117	105	HORTON'S.	C	50		4522	87							4522	87						Paid in full.
UNKNOWN	118	106	HORTON'S.	2	50		4522	87							4522	87						Paid Jany 3rd 1898.
UNKNOWN	119	105	HORTON'S.	D	50		4522	87							4522	87	UNKNOWN	119	JAN 6 1898	4522	87	Pd in full 4/20/98
UNKNOWN	120	106	HORTON'S.	H	50		4522	87							4522	87	UNKNOWN	120	JAN 6 1898	4522	87	Pd - 3/4-99
UNKNOWN	121	105	HORTON'S.	E	50		4522	87							4522	87						Paid in full.
UNKNOWN	122	106	HORTON'S.	G	50		4522	87							4522	87	UNKNOWN	122	JAN 6 1898	4522	87	Pd 3/4-99
UNKNOWN	123	105	HORTON'S.	F	50		4522	87							4522	87						Paid in full.
UNKNOWN	124	129	HORTON'S.	L	50		4522	87							4522	87	UNKNOWN	124	JAN 6 1898	4522	87	Pd in full.
UNKNOWN	125	130	HORTON'S.	A	50		4522	87							4522	87	UNKNOWN	125	JAN 6 1898	4522	87	Paid 2/5/98
UNKNOWN	126	129	HORTON'S.	K	50		4522	87							4522	87	UNKNOWN	126	JAN 6 1898	4522	87	Pd in full.
UNKNOWN	127	130	HORTON'S.	B	50		4522	87							4522	87	UNKNOWN	127	JAN 6 1898	4522	87	CONCLUSIVELY PRESUMED PAID
UNKNOWN	128	129	HORTON'S.	J	50		4522	87							4522	87						Paid in full.
UNKNOWN	129	130	HORTON'S.	C	50		4522	87							4522	87	UNKNOWN	129	JAN 6 1898	4522	87	Paid in full.
UNKNOWN	130	129	HORTON'S.	2	50		4522	87							4522	87						Paid in full.
UNKNOWN	131	130	HORTON'S.	D	50		4522	87							4522	87	UNKNOWN	131	JAN 6 1898	4522	87	Paid in full.
UNKNOWN	132	129	HORTON'S.	H	50		4522	87							4522	87	UNKNOWN	132	JAN 6 1898	4522	87	Paid 2/2/98

226

OWNERS.	ASSESSED UPON						Frontage Assessment		Crossing Assessment		Termination Assessment		Opposite Termination Assessment		Total Assessment		Demands Made Upon	Assessment Numbers	Date of Demand,	Assessment Due and Unpaid		SUBSEQUENT PA
	Assessment Number	Block	Tract or Subdivision	Lot	Front Feet	Feet on Cros'ng	Dollars	Cts.	Dollars	Cts.	Dollars	Cts.	Dollars	Cts.	Dollars	Cts.	as Owners.		.....18...	Dollars	Cts.	
UNKNOWN	133	130	HORTON'S,	E	50		$	45 22 87							$	45 22 87	UNKNOWN	133	JAN 6 1898	45	22 87	Paid 7/1/98
UNKNOWN	134	129	HORTON'S,	G	50			45 22 87								45 22 87	UNKNOWN	134	JAN 6 1898	45	22 87	Paid 7/1/98
UNKNOWN	135	130	HORTON'S,	F	50			45 22 87								45 22 87	UNKNOWN	135	JAN 6 1898	45	22 87	Paid 7/1/98
							$	560 73	$	52 31	$	19 16	$	36 03	$	618 23						

Done at said City of San Diego, Cal. this _____ day of _____ 189

Superintendent of Streets of the City of San Diego, Cal.

Recorded .....

Superintendent of Streets of the City of San Diego, Cal.

I _____ Superintendent of Streets of the City of San Diego, State of California, do hereby certify that all the items herein stated are correct and that the computations of this assessment are correct.

Superintendent of Streets of the City of San Diego, Cal.

Recorded _____

Superintendent of Streets of the City of San Diego, Cal.

Done at said City of San Diego, Cal. this 13th day of Dec 1897

Fred Osburn

Superintendent of Streets of the City of San Diego, Cal.

Recorded Dec 13th 1897

Fred Osburn

Superintendent of Streets of the City of San Diego, Cal.

I Fred Osburn Superintendent of Streets of the City of San Diego, State of California, do hereby certify that all the items herein stated are correct and that the computations of this assessment are correct.

Fred Osburn

Superintendent of Streets of the City of San Diego, Cal.

Recorded Dec 13th 1897

Fred Osburn

Superintendent of Streets of the City of San Diego, Cal.

DIAGRAM.

EXHIBITING 13TH STREET AND ITS INTERSECTING STREETS FROM THE SOUTH LINE OF CITY PARK TO NORTH LINE OF 'K' STREET, IN THE CITY OF SAN DIEGO, ON WHICH WORK HAS BEEN DONE UNDER MY OFFICIAL CONTRACT AS STREET SUPERINTENDENT OF SAID CITY WITH JOHN ENGELBRET DATED THE 6TH DAY OF AUGUST A.D.1897. FOR THE GRADING OF SAID 13TH STREET AS IS MORE PARTICULARLY DESCRIBED IN SAID CONTRACT. SHOWING THE RELATIVE LOCATION OF EACH DISTINCT LOT PORTION OF LOT OR PARCEL OF LAND TO THE WORK DONE: NUMBERED IN RED INK TO CORRESPOND WITH THE ASSESSMENT NUMBERS IN THE ASSESSMENT, AND SHOWING THE NUMBER OF FEET FRONTING ASSESSED FOR SAID WORK CONTRACTED FOR AND PERFORMED. HEREIN "Nº" IS USED AS THE CONTRACTION OF THE WORD "NUMBER". THE MARKS' AND" MEAN RESPECTIVELY "FEET" AND"INCHES". FIGURES IN RED INK NEXT TO PROPERTY LINES SHOW EACH THE LENGTH OF SAID LINE IN FEET.

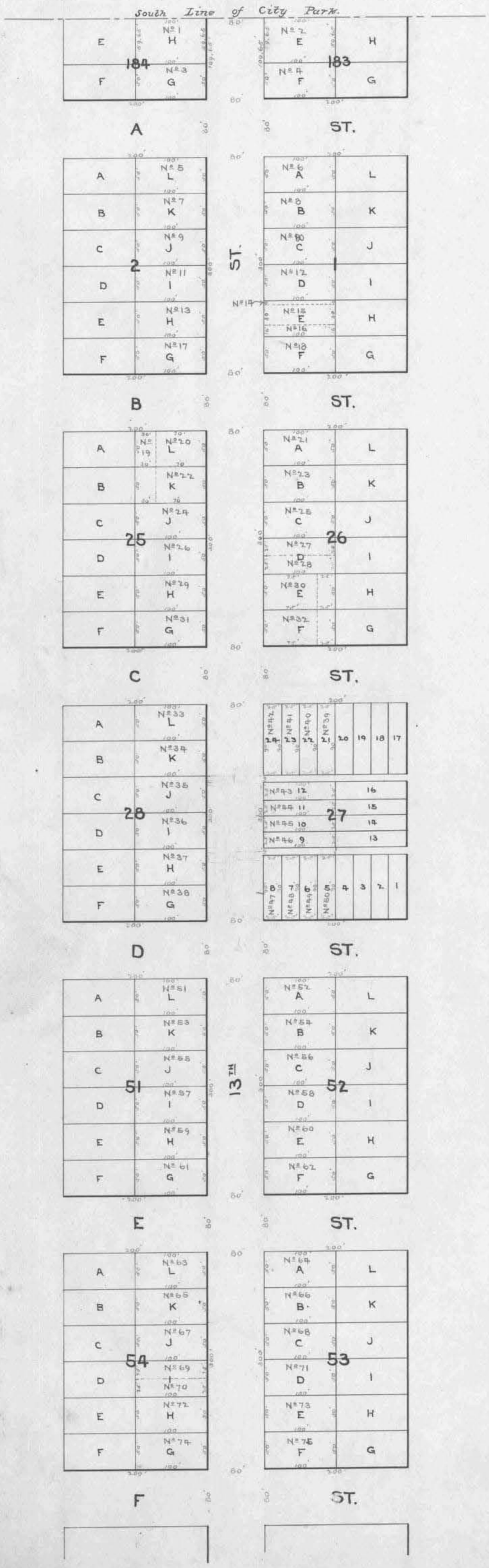

AT SAID CITY OF SAN DIEGO THIS 13 DAY OF December A.D. 1897.

Fred Osburn STREET SUPERINTENDENT OF CITY OF SAN DIEGO.

RECORDED December 13 A.D. 1897.

Fred Osburn STREET SUPERINTENDENT OF CITY OF SAN DIEGO.

A.F. CROWELL, PRINTER

240.

OWNERS.	ASSESSED UPON						Frontage Assessment		Termination Assessment		Opposite Termination Assessment		Crossing Assessment		Total Assessment		Demands Made Upon	Assessment Numbers	Date of Demand,	Assessment Due and Unpaid		SUBSEQUENT PAYME
	Assessment Number	Block	Tract or Subdivision	Lot	Front Feet	Feet on Cros'ng	Dollars	Cts.	Dollars	Cts.	Dollars	Cts.	Dollars	Cts.	Dollars	Cts.	as Owners.		.....18...	Dollars	Cts.	

Certificate of the
City Engineer

I, Edwin M. Fapps, City Engineer of the City of San Diego State of California, do hereby Certify that the work of grading Thirteenth Street from the North line of K Street to the South line of the City Park was performed in accordance with the Surveys and the engineering work done by me and under my direction; and that the quantities thereof were correctly given by me to the Superintendent of Streets and said work is in accord with the official grade of said street.

Edwin M. Fapps
City Engineer of the City of
San Diego, California.

Dated at San Diego California.
December 12th 1897.

Recorded December 13th 1897.
Fred Osburn.
Superintendent of Streets of the City of San Diego, California.

WARRANT.

By Virtue Hereof, I, Fred Osburn, Street Superintendent of the City of San Diego, County of San Diego, and State of California, by virtue of the authority vested in me as said Street Superintendent, do authorize and empower John Engelbrek his agents or assigns, to demand and receive the several assessments upon the assessment and diagram hereto attached, and this shall be his warrant for the same.

San Diego, December 13th A. D. 1897.

Fred Osburn
Street Superintendent of City of San Diego.

Countersigned by

D. C. Reed
Mayor of City of San Diego.

Fred Osburn
Street Superintendent of City of San Diego.

Recorded December 13th A. D. 1897.

(Affiant's name).

John Engelbrek

Subscribed and sworn to this 7th day of January

A. D. 189.., before me,

[SEAL]. O. C. Dranga
Notary Public.

Filed this 7th day of January A. D. 1898

Fred Osburn
Street Superintendent of the City of San Diego.

Recorded January 8th A. D. 1898

Fred Osburn
Street Superintendent of the City of San Diego.

CERTIFICATE OF RECORD.

I hereby complete and sign the foregoing record, from page 233 to page 240 both inclusive, of the Assessment, Diagram Warrant, Certificate of the City Engineer, Contractor's Return and also in the Book of "Contracts and Bonds," the recorded Contract and Bond, each numbered 370, 371 372. 373, 374, all for the work therein described upon 13th Street, from the North line of K Street, to the South line of City Park Street.

Office of the Street Superintendent, San Diego, California, this 8th day of January A. D. 1898.

Fred Osburn
Street Superintendent, City of San Diego.

In the Matter of Sidewalking and Curbing Twelfth Street from the South line of "K" Street to the North line of "K" Street

Assessment No.

Pursuant to Statute, I, Fred Osburn as Street Superintendent of the City of San Diego, in the County of San Diego, and State of California, do hereby assess and apportion, as shown hereinafter and in the diagram attached hereto, upon certain lots, portions of lots, and parcels of land, fronting on Twelfth Street in said city, from the South line of "J" Street to the North line of "K" Street and on streets intersecting it between said lines, the sum of Two hundred and eighteen 02/100 Dollars ($218 02/100), to be paid ~~in gold coin~~ to Joseph Kelly his agents or assigns, to cover the sum due (including incidental expenses) for the work of Sidewalking and Curbing said 12th Street between said lines, as said work is more particularly specified in my official contract therefor with said Joseph Kelly dated the Third day of November A. D. 1897.

All of said work has been performed and materials furnished complying with the specifications and under my direction and to my satisfaction and acceptance. And because the names of the owners of said assessed property are unknown to me, I herewith write the word "Unknown" opposite the number of the lot and the amount assessed thereon and the number of each lot, portion of a lot, or portion of land assessed.

TOTAL COST OF THE WORK IS $218 02/100, AS FOLLOWS:

1225.72 Sq. ft. Sidewalk @ 10½ per Sq. ft.	$ 128.70
223.70 Lin. ft. Curb @ 29 per Lin. ft.	$ 64.87
	$
	$
	$
	$
Contract Cost	$ 193.57

Incidental Expenses:	
City Engineer's Official Fees	$ 10.00
Printing and Advertising	$ 5.45
Special ~~Sewer~~ Superintendent's Compensation @ $3.00 per day,	$ 9.00
Incidental Expenses	$ 24.45
Contract Cost	$ 193.57
Total Cost	$ 218.02

DIVIDED AS FOLLOWS:

	Sidewalk in Sq. Feet 10½	Curb in Lin. feet @ 29	Sidewalk and Curb Frontage	Grading Cost Dollars	Grading Cost Cts.	Cost Sidewalk Dollars	Cost Sidewalk Cts.	Cost Curb Dolls.	Cost Curb Cts.	Incidental Expenses Dollars	Incidental Expenses Cts.	Total Assessment Dollars	Total Assessment Cents	Number of Front Feet Assessed. Frontage	Number of Front Feet Assessed. Terminations	Number of Feet Assessed. Opposite Terminations	Number of Feet Assessed. Crossing	Rate Per Front Foot Assessed. Dollars	Rate Per Front Foot Assessed. Cents
tage, exclusive Terminations, ination of																			
tage Sidewalk	1066.64		200			$ 112	72			$ 14	14	$ 126	14	200				.6307	
" Curb		200.	200					$ 58	00	7	33	65	33	200				.32665	
eturns Sidewalk Lot A Block 129	159.08					16	70			2	11	18	81				1000	.01881	
" Curb " A Blk 129		23.7						6	87		87	7	74				1000	.00774	
Totals,	1225.72	223.7	200			$ 128	70	$ 64	87	$ 24	45	$ 218	02	200			1000		

MARGIN.

CONTRACTOR'S RETURN.

STATE OF CALIFORNIA, COUNTY OF SAN DIEGO, CITY OF SAN DIEGO, } ss.

Joseph Kelly being duly sworn, says that he is the contractor named in annexed Assessment, Diagram and Warrant; that said assessment for the total cost of certain street work upon 12th between South line of "H" St. to North line of "K" Street in said city, as more fully described therein and in the contract for said work with said Joseph Kelly made by the Superintendent of Streets in said city, dated the 3rd day of November A. D. 1897, levied as therein described upon certain lots, portions of lots, or parcels of land, and the unknown owners thereof for the sum of One hundred Eighteen 02/100 Dollars ($118 02/100) payable ~~in gold coin~~ to Joseph Kelly agents or assigns, was made, recorded and delivered by said Superintendent on the 20th day of December A. D. 1897, to affiant in behalf of said contractor; that there were attached to the same and delivered to the same in the same behalf, at the same time, by said Superintendent, his Diagram thereto attached, and a warrant in favor of Joseph Kelly for collecting said assessment, upon which warrant this return is endorsed; that in the case of all assessments therein described, but not included in the following table, affiant has, since the date last aforesaid, in the manner hereinafter described and in behalf of said contractor, made demand upon and received full payment from the owners of each and all such assessed lots and lands; and that besides all personal demands, affiant did, wherever the name of the owner of the lot is stated as "unknown," on the assessment on the 4th day of January A. D. 1898, within thirty days from the date of said warrant, and between the hours of 9 A. M. and 4 P. M., in behalf of said contractor, enter upon each of the corresponding lots, portions of lots and parcels of land assessed, and with said certificate, assessment, diagram and warrant, and in a loud, audible voice, publicly make separate demands for the payment of each of said assessments from the unknown owners thereof, upon each lot, portion of lot, or parcel of land, for each of its own assessments as specified in said assessment; and that wherever he found a building, tenant or occupant upon any of said premises, besides the public demand as aforesaid, he, at the same time, in the same behalf, presenting and exhibiting said certificate, assessment, diagram and warrant, in each instance, demanded from each tenant, or occupant for the unknown owners separately the payment of each of said assessments upon said premises; and in the following table he states the name of such demandee, as "tenant," or "occupant," with the word "unknown;" but that, notwithstanding said demands, the following totals of said assessed sums, each separately demanded, and also the total, remain unpaid, to-wit:

OWNERS.	Assessment Number	Block	Tract or Subdivision	Lot	Front Feet	Feet on Cros'ng	Frontage Assessment SIDEWALK Dollars	Frontage Assessment SIDEWALK Cts.	FRONTAGE Assessment CURB Dollars	FRONTAGE Assessment CURB Cts.	RETURNS SIDEWALK Assessment Dollars	RETURNS SIDEWALK Assessment Cts.	RETURNS CURB Assessment Dollars	RETURNS CURB Assessment Cts.	Total Assessment Dollars	Total Assessment Cts.	Demands Made Upon as Owners.	Assessment Numbers	Date of Demand, ...18...	Assessment Due and Unpaid Dollars	Assessment Due and Unpaid Cts.	SUBSEQUENT PAYMENTS.
UNKNOWN	1	107	HORTON'S,	J		50						94 05		38 7	$ 132	75						Paid in full.
UNKNOWN	2	107	HORTON'S,	H		50						94 05		38 7	132	75						Paid in full.
UNKNOWN	3	107	HORTON'S,	G		150						282 15		116 1	398	25						Paid in full.
UNKNOWN	4	128	HORTON'S,	L		150						282 15		116 1	398	25						Paid in full.
UNKNOWN	5	128	HORTON'S,	K		50						94 05		38 7	132	75						Paid in full.
UNKNOWN	6	129	HORTON'S,	J		50						94 05		38 7	132	75						Paid in full.
UNKNOWN	7	129	HORTON'S,	D	50		$ 31	53	$ 16	33					47	86	✓					Paid in full.
UNKNOWN	8	129	HORTON'S,	C	50	50	31	53	16	33		94 05		38 7	49	19	✓ Unknown	8	January 4/98	$ 49	19	CONCLUSIVELY PRESUMED PAID
UNKNOWN	9	129	HORTON'S,	B	50	50	31	53	16	33		94 05		38 7	49	19	✓					Paid in full.
UNKNOWN	10	129	HORTON'S,	A	50	150	31	53	16	33		282 15		116 1	51	85	✓					Paid in full.
UNKNOWN	11	106	HORTON'S,	H		150						282 15		116 1	398	25						Paid in full.
UNKNOWN	12	106	HORTON'S,	E		50						94 05		38 7	132	75						Paid in full.
UNKNOWN	13	106	HORTON'S,	D		50						94 05		38 7	132	75						Paid in full.
							$ 126	64	$ 65	33	$ 18	81	$ 7	74	$ 218	02						

Done at said City of San Diego, Cal. this 20th day of Dec 1897

Fred Osburn
Superintendent of the City of San Diego, Cal.

Recorded Dec 20th 97

Fred Osburn
Superintendent of Streets of the City of San Diego, Cal.

I Fred Osburn Superintendent of Streets of the City of San Diego, State of California, do hereby certify that all charges herein stated are correct and that the computations and calculations of this assessment are correct.

Fred Osburn
Superintendent of the City of San Diego, Cal.

Recorded Dec 20th 1897

Fred Osburn
Superintendent of Streets of the City of San Diego, Cal.

DIAGRAM.

EXHIBITING 12TH. STREET AND ITS INTERSECTING STREETS FROM THE SOUTH LINE OF "H" STREET TO THE NORTH LINE OF "K" STREET IN THE CITY OF SAN DIEGO, ON WHICH WORK HAS BEEN DONE UNDER MY OFFICIAL CONTRACT AS STREET SUPERINTENDENT OF SAID CITY WITH JOSEPH KELLY, DATED THE 3RD. DAY OF NOVEMBER A.D.1897. FOR THE SIDEWALKING AND CURBING OF SAID 12TH. STREET AS IS MORE PARTICULARLY DESCRIBED IN SAID CONTRACT. SHOWING THE RELATIVE LOCATION OF EACH DISTINCT LOT PORTION OF LOT OR PARCEL OF LAND TO THE WORK DONE: NUMBERED IN RED INK TO CORRESPOND WITH THE ASSESSMENT NUMBERS IN THE ASSESSMENT, AND SHOWING THE NUMBER OF FEET FRONTING ASSESSED FOR SAID WORK CONTRACTED FOR AND PERFORMED. HEREIN "No" IS USED AS THE CONTRACTION OF THE WORD "NUMBER". THE MARKS ' AND " MEAN RESPECTIVELY "FEET" AND "INCHES". FIGURES IN RED INK NEXT TO PROPERTY LINES SHOW EACH THE LENGTH OF SAID LINE IN FEET.

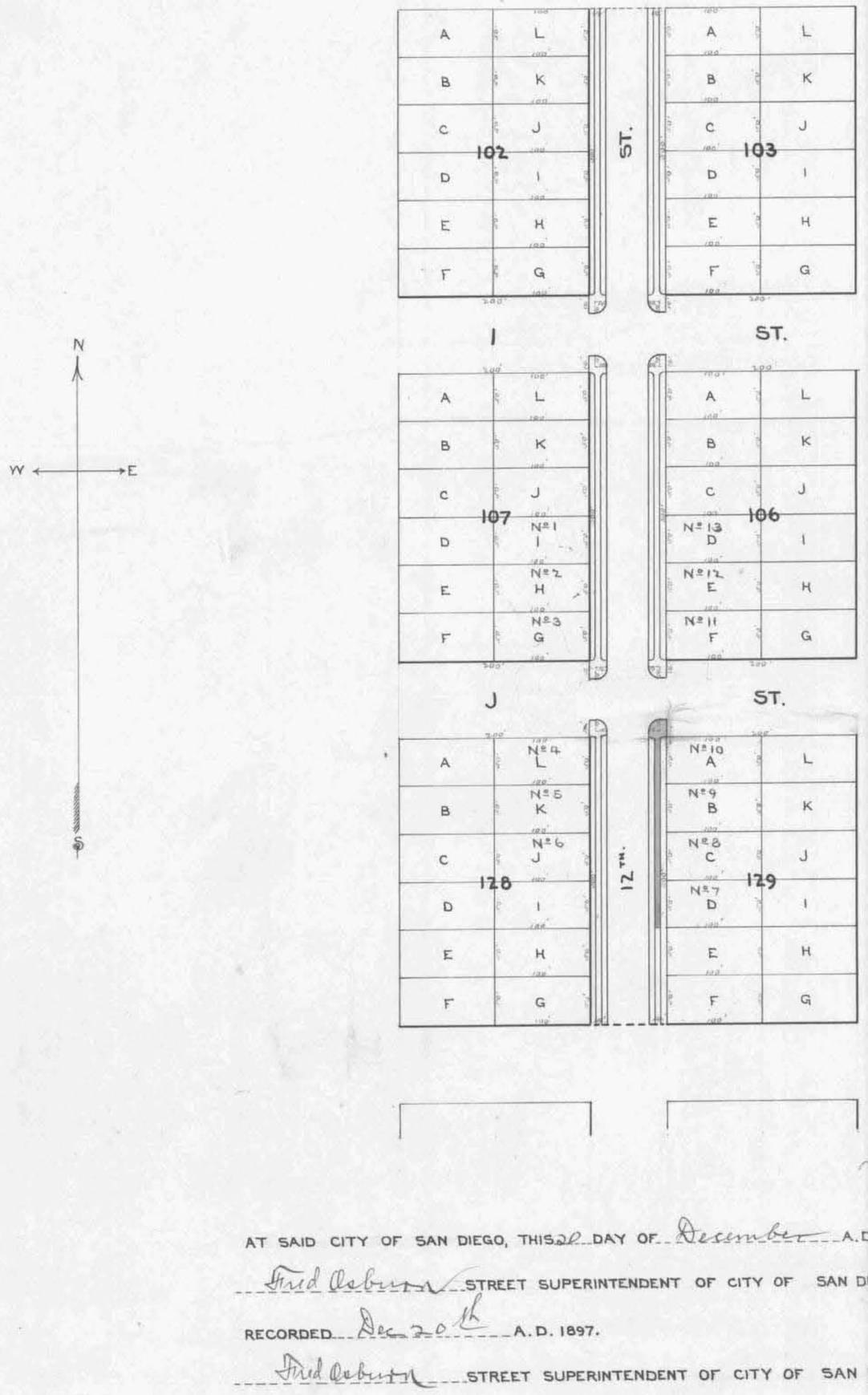

AT SAID CITY OF SAN DIEGO, THIS 28 DAY OF December A.D. 1897.

Fred Osburn STREET SUPERINTENDENT OF CITY OF SAN DIEGO.

RECORDED Dec 30 th A.D. 1897.

Fred Osburn STREET SUPERINTENDENT OF CITY OF SAN DIEGO.

A.F. CROWELL DEL.

OWNERS.	ASSESSED UPON						Frontage Assessment		Termination Assessment		Opposite Termination Assessment		Crossing Assessment		Total Assessment		Demands Made Upon	Assessment Numbers	Date of Demand,	Assessment Due and Unpaid		SUBSEQUENT PAYM
	Assessment Number	Block	Tract or Subdivision	Lot	Front Feet	Feet on Cros'ng	Dollars	Cts.	Dollars	Cts.	Dollars	Cts.	Dollars	Cts.	Dollars	Cts.	as Owners.		.....18...	Dollars	Cts.	

Certificate of the City Engineer.

I Edwin M. Cappa, City Engineer of the City of San Diego, in the County of San Diego, State of California, do hereby certify that the Sidewalking and Curbing 12th Street from the North line of "H" Street to the South line of "K" Street was performed in accordance with the Surveys and the engineering work done by me and under my direction: and that the quantities thereof were correctly given by me to the Superintendent of Streets, and said work is in accord with the official grade of said Street.

Edwin M. Cappa.

City Engineer of the City of San Diego, California.

Dated at San Diego, Calif. December 20th 1897.

Recorded Dec. 20th 1897.

Fred Osburn

Superintendent of Streets of the City of San Diego, California.

WARRANT.

By Virtue Hereof, I, Fred Osburn, Street Superintendent of the City of San Diego, County of San Diego, and State of California, by virtue of the authority vested in me as said Street Superintendent, do authorize and empower Joseph Kelly his agents or assigns, to demand and receive the several assessments upon the assessment and diagram hereto attached, and this shall be his warrant for the same.

San Diego, December 20th A. D. 1897.

Fred Osburn
Street Superintendent of City of San Diego.

Countersigned by

D. C. Reed
Mayor of City of San Diego.

Recorded December 20th A. D. 1897.

Fred Osburn
Street Superintendent of City of San Diego.

(Affiant's name).

Joseph Kelly

Subscribed and sworn to this 20th day of January

A. D. 1898, before me,

[SEAL]. J. O. W. Paine
Notary Public.
in and for San Diego County, State of California.

Filed this 20th day of January A. D. 1898.

Fred Osburn
Street Superintendent of the City of San Diego.

Recorded January 21st A. D. 1898.

Fred Osburn
Street Superintendent of the City of San Diego.

CERTIFICATE OF RECORD.

I hereby complete and sign the foregoing record, from page 241 to page 246 both inclusive, of the Assessment, Diagram Warrant, Certificate of the City Engineer, Contractor's Return and also in the Book of "Contracts and Bonds," the recorded Contract and Bond, each numbered 387, 388, 389 & 390, all for the work therein described upon Twelfth Street, from the South line of "H" Street, to the North line of "K" Street.

Office of the Street Superintendent, San Diego, California, this 21st day of January A. D. 1898.

Fred Osburn
Street Superintendent, City of San Diego.

In the Matter of Sidewalking and Curbing the North side of "K" Street from the East line of Sixth Street to the West line of Twelfth Street

Assessment No.

Pursuant to Statute, I, Fred Osburn, as Street Superintendent of the City of San Diego, in the County of San Diego, and State of California, do hereby assess and apportion, as shown hereinafter and in the diagram attached hereto, upon certain lots, portions of lots, and parcels of land, fronting on the North side of "K" Street in said city, from the East line of Sixth Street to the West line of Twelfth Street and on streets intersecting it between said lines, the sum of One hundred and fifty-one 57/100 Dollars ($151 57/100), to be paid ~~in gold coin~~ to Joseph Kelly agents or assigns, to cover the sum due (including incidental expenses) for the work of Sidewalking and Curbing said "K" Street between said lines, as said work is more particularly specified in my official contract therefor with said Joseph Kelly dated the Third day of November A. D. 1897

All of said work has been performed and materials furnished complying with the specifications and under my direction and to my satisfaction and acceptance. And because the names of the owners of said assessed property are unknown to me, I herewith write the word "Unknown" opposite the number of the lot and the amount assessed thereon and the number of each lot, portion of a lot, or portion of land assessed.

TOTAL COST OF THE WORK IS $151 57/100, AS FOLLOWS:

825.74 Sq ft. Sidewalk @ 10½ per Sq ft.	$ 86.70
148.70 Lin ft. Curb @ 29¢ " Lin ft.	$ 43.12
	$
	$
	$
	$
Contract Cost	$ 129.82

INCIDENTAL EXPENSES:

City Engineer's Official Fees	$ 10.00
Printing and Advertising	$ 4.25
Special ~~Sewer~~ Superintendent's Compensation @ $3.00 per day.	$ 7.50
Incidental Expenses	$ 21.75
Contract Cost	$ 129.82
Total Cost	$ 151.57

DIVIDED AS FOLLOWS:

	Sidewalk in Sq ft. Feet. @ 10½	Curb in Lin ft. @ 29¢	Sidewalk and Curb Frontage	Grading Cost Dollars	Grading Cost Cts.	Cost Sidewalk Dollars	Cost Sidewalk Cts.	Cost Curb Dolls.	Cost Curb Cts.	Incidental Expenses Dollars	Incidental Expenses Cts.	Total Assessment Dollars	Total Assessment Cents	Number of Front Feet Assessed. Frontage	Number of Front Feet Assessed. Terminations	Number of Feet Assessed. Opposite Terminations	Number of Feet Assessed. Crossing	Rate Per Front Foot Assessed. Dollars	Rate Per Front Foot Assessed. Cents
age, exclusive Terminations, nation of																			
lewalk Frontage	666.66		125			$70	00			$11	73	$81	73	125				.65384	
urb "		125	125					$36	25	6	07	42	32	125				.33856	
turns Sidewalk	159.08					16	70			2	80	19	50				500	.039	
" Curb		23.70						6	87	1	15	8	02				500	.01604	
Totals,	825.74	148.70	125			$86	70	$43	12	$21	75	$151	57	125			500		

OWNERS.	Assessment Number	Block	Tract or Subdivision	Lot	Front Feet	Feet on Cross'ng	Frontage Assessment SIDEWALK Dollars	Cts.	FRONTAGE Assessment CURB Dollars	Cts.	RETURNS SIDEWALK Assessment Dollars	Cts.	RETURNS CURB Assessment Dollars	Cts.	Total Assessment Dollars	Cts.
UNKNOWN	1	126	HORTON'S,	J		50					$1 95	80²			275²	
UNKNOWN	2	126	HORTON'S,	H		50					1 95	80²			275²	
UNKNOWN	3	126	HORTON'S,	G.	100	150	$65 38		$33 85		5 85	240⁶			1074⁸	
UNKNOWN	4	127	HORTON'S,	H		150					5 85	240⁶			825⁶	
UNKNOWN	5	127	HORTON'S,	E		50					1 95	80²			275²	
UNKNOWN	6	127	HORTON'S,	D		50					1 95	80²			275²	
UNKNOWN	7	127	HORTON'S,	G.	25		$16 35		$8 47						2482	
							$81 73		$42 32		$19 50		$8 02		$151 57	

Done at said City of San Diego, Cal. this 20 day of Dec 1897

Fred Osburn
Supt of Streets of the City of San Diego, Cal.

Recorded Dec 20th 1897

Fred Osburn
Superintendent of Streets of the City of San Diego, Cal.

I Fred Osburn Superintendent of Streets of the City of San Diego State of California, do hereby certify that the charges herein stated are correct and that computations and calculations of this assessment are correct.

Fred Osburn
Superintendent of Streets of the City of San Diego, Cal.

Recorded Dec 20 1897

Fred Osburn
Superintendent of Streets of the City of San Diego, Cal.

MARGIN.

CONTRACTOR'S RETURN.

STATE OF CALIFORNIA,
COUNTY OF SAN DIEGO, } ss.
CITY OF SAN DIEGO,

Joseph Kelly being duly sworn, says that he is the contractor named in annexed Assessment, Diagram and Warrant; that said assessment for the total cost of certain street work upon the North side of "K" Street between East side of Sixth and the West side of Twelfth in said city, as more fully described therein and in the contract for said work with said Joseph Kelly made by the Superintendent of Streets in said city, dated the 3rd day of November A. D. 1897, levied as therein described upon certain lots, portions of lots, or parcels of land, and the unknown owners thereof for the sum of One hundred and fifty-one 57/100 Dollars ($151 57/100) payable ~~in gold coin~~ to Joseph Kelly agents or assigns, was made, recorded and delivered by said Superintendent on the 20th day of December A. D. 1897, to affiant in behalf of said contractor; that there were attached to the same and delivered to the same in the same behalf, at the same time, by said Superintendent, his Diagram thereto attached, and a warrant in favor of Joseph Kelly for collecting said assessment, upon which warrant this return is endorsed; that in the case of all assessments therein described, but not included in the following table, affiant has, since the date last aforesaid, in the manner hereinafter described and in behalf of said contractor, made demand upon and received full payment from the owners of each and all such assessed lots and lands; and that besides all personal demands, affiant did, wherever the name of the owner of the lot is stated as "unknown," on the assessment on the 4th day of January A. D. 1898, within thirty days from the date of said warrant, and between the hours of 9 A. M. and 4 P. M., in behalf of said contractor, enter upon each of the corresponding lots, portions of lots and parcels of land assessed, and with said certificate, assessment, diagram and warrant, and in a loud, audible voice, publicly make separate demands for the payment of each of said assessments from the unknown owners thereof, upon each lot, portion of lot, or parcel of land, for each of its own assessments as specified in said assessment; and that wherever he found a building, tenant or occupant upon any of said premises, besides the public demand as aforesaid, he, at the same time, in the same behalf, presenting and exhibiting said certificate, assessment, diagram and warrant, in each instance, demanded from each tenant, or occupant for the unknown owners separately the payment of each of said assessments upon said premises; and in the following table he states the name of such demandee, as "tenant," or "occupant," with the word "unknown;" but that, notwithstanding said demands, the following totals of said assessed sums, each separately demanded, and also the total, remain unpaid, to-wit:

Demands Made Upon as Owners.	Assessment Numbers	Date of Demand, ...18...	Assessment Due and Unpaid Dollars	Assessment Due and Unpaid Cts.	SUBSEQUENT PAYMENTS.
Unknown	1	January 4/98	$2 75²		Paid Jan 27/98 Sumner for Kelly
					Paid Jan 11/98 Kelly
					Paid Jan 11/98. Kelly
Unknown	4	January 4/98	8 25⁶		Paid in full
					Paid Jan 20th 1898.
					Paid Jan 20th 1898.
Unknown	7	January 4/98	24 82		Pd March 19/98

DIAGRAM.

EXHIBITING THE NORTH SIDE OF "K" STREET AND ITS INTERSECTING STREETS FROM THE EAST LINE OF 6TH. STREET TO THE WEST LINE OF 12TH. STREET, IN THE CITY OF SAN DIEGO, ON WHICH WORK HAS BEEN DONE UNDER MY OFFICIAL CONTRACTAS STREET SUPERINTENDENT OF SAID CITY WITH JOSEPH KELLY, DATED THE 3RD. DAY OF NOVEMBER A.D.1897. FOR THE SIDEWALKING AND CURBING THE NORTH SIDE OF SAID "K" STREET AS IS MORE PARTICULARLY DESCRIBED IN SAID CONTRACT. SHOWING THE RELATIVE LOCATION OF EACH DISTINCT LOT PORTION OF LOT OR PARCEL OF LAND TO THE WORK DONE: NUMBERED IN RED INK TO CORRESPOND WITH THE ASSESSMENT NUMBERS IN THE ASSESSMENT. AND SHOWING THE NUMBER OF FEET FRONTING ASSESSED FOR SAID WORK CONTRACTED FOR AND PERFORMED. HEREIN "No" IS USED AS THE CONTRACTION OF THE WORD NUMBER. THE MARKS ' AND " MEAN RESPECTIVELY "FEET" AND "INCHES". FIGURES IN RED INK NEXT TO PROPERTY LINES SHOW EACH THE LENGTH OF SAID LINE IN FEET.



25
150
125
25
3.75

AT SAID CITY OF SAN DIEGO, THIS 20th DAY OF December A.D. 1897.

Fred Osburn STREET SUPERINTENDENT OF CITY OF SAN DIEGO.

RECORDED Dec 20th A.D. 1897.

Fred Osburn STREET SUPERINTENDENT OF CITY OF SAN DIEGO.

A. F. CROWELL DEL.

252

OWNERS.	ASSESSED UPON						Frontage Assessment		Termination Assessment		Opposite Termination Assessment		Crossing Assessment		Total Assessment		Demands Made Upon	Assessment Numbers	Date of Demand,	Assessment Due and Unpaid		SUBSEQUENT PAY
	Assessment Number	Block	Tract or Subdivision	Lot	Front Feet	Feet on Cros'ng	Dollars	Cts.	Dollars	Cts.	Dollars	Cts.	Dollars	Cts.	Dollars	Cts.	as Owners.		.....18...	Dollars	Cts.	

Certificate of the
City Engineer

I, Edwin M. Capps City Engineer of the City of San Diego, in the County of San Diego State of California, do hereby certify that the work of Sidewalking and curbing the North side of K Street from the East line of Fifth Street to the West line of Twelfth Street was performed in accordance with the Surveys and the engineering work done by me and under my direction: and that the quantities thereof were correctly given by me to the Superintendent of Streets, and said work is in accord with the official grade of said Street.

Edwin M. Capps
City Engineer of the City of San Diego, California

Dated at San Diego, Calif. December 20th 1897.

Recorded December 20th 1897

Fred Osburn
Superintendent of Streets of the City of San Diego, California

WARRANT.

By Virtue Hereof, I, Fred Osburn, Street Superintendent of the City of San Diego, County of San Diego, and State of California, by virtue of the authority vested in me as said Street Superintendent, do authorize and empower Joseph Kelly his agents or assigns, to demand and receive the several assessments upon the assessment and diagram hereto attached, and this shall be his warrant for the same.

San Diego, December 20th A. D. 1897.

Fred Osburn
Street Superintendent of City of San Diego.

Countersigned by

D. C. Reed
Mayor of City of San Diego.

Recorded December 20th A. D. 1897.

Fred Osburn
Street Superintendent of City of San Diego.

(Affiant's name).

Joseph Kelly

Subscribed and sworn to this 20th day of January

A. D. 1898, before me,

[SEAL]. J. W. Paine
Notary Public.
in and for San Diego County State of California

Filed this 20th day of January A. D. 1898.

Fred Osburn
Street Superintendent of the City of San Diego.

Recorded January 21st A. D. 1898.

Fred Osburn
Street Superintendent of the City of San Diego.

CERTIFICATE OF RECORD.

I hereby complete and sign the foregoing record, from page 247 to page 252 both inclusive, of the Assessment, Diagram Warrant, Certificate of the City Engineer, Contractor's Return and also in the Book of "Contracts and Bonds," the recorded Contract and Bond, each numbered 353. 354. 355. 356., all for the work therein described upon the North side of "K" Street, from the East line of Fifth Street, to the West line of Twelfth Street.

Office of the Street Superintendent, San Diego, California, this 21st day of January A. D. 1898.

Fred Osburn
Street Superintendent, City of San Diego.

In the Matter of Sidewalking and Curbing "F" Street from the West line of Fourth Street to the East line of Arctic Street

Assessment No. ....

Pursuant to Statute, I, Fred Osburn as Street Superintendent of the City of San Diego, in the County of San Diego, and State of California, do hereby assess and apportion, as shown hereinafter and in the diagram attached hereto, upon certain lots, portions of lots, and parcels of land, fronting on "F" Street in said city, from the West line of Fourth Street to the East line of Arctic Street and on streets intersecting it between said lines, the sum of Three hundred and four 40/100 Dollars ($304 40/100), to be paid in gold coin to Joseph Kelly agents or assigns, to cover the sum due (including incidental expenses) for the work of Sidewalking and Curbing said "F" Street between said lines, as said work is more particularly specified in my official contract therefor with said Joseph Kelly dated the 9th day of February A. D. 1899.

All of said work has been performed and materials furnished complying with the specifications and under my direction and to my satisfaction and acceptance. And because the names of the owners of said assessed property are unknown to me, I herewith write the word "Unknown" opposite the number of the lot and the amount assessed thereon and the number of each lot, portion of a lot, or portion of land assessed.

TOTAL COST OF THE WORK IS $304 40/100, AS FOLLOWS:

1689.70 Sq. ft. Sidewalk @ 10 7/8¢ per sq. ft.	$ 183.75
312.116 Lin. ft. Curb @ 29 7/8¢ " Lin. ft.	$ 93.25
Contract Cost	$ 277.00

Incidental Expenses:

City Engineer's Official Fees	$ 8.00
Printing and Advertising	$ 6.65
Special ~~Street~~ Superintendent's Compensation 4 1/4 days @ $3.00 per day	$ 12.75
Incidental Expenses	$ 27.40
Contract Cost	$ 277.00
Total Cost	$ 304.40

DIVIDED AS FOLLOWS:

	Grading in Feet	Sidewalk in sq. ft. @ 10 7/8¢	Curb in lin. ft. @ 29 7/8¢	Frontage Sidewalk and Curb		Cost Sidewalk Dollars	Cts.	Cost Curb Dolls.	Cts.	Incidental Expenses Dollars	Cts.	Total Assessment Dollars	Cents	Number of Front Feet Assessed: Front-age	Termina-tions	Number of Feet Assessed: Returns	Crossings	Rate Per Front Foot Assessed: Dollars	Cents
Frontage, Sidewalk		1337.83		251		$145	49			$14	37	$159	86					.63	693
Frontage Curb			251		251			$74	99	7	40	82	39					.32	824
Returns-Sidewalk																			
Cor. F & Front		132.41				14	40			1	43	15	83			1000		.01	583
Cor. F & Columbia		109.73				11	93			1	19	13	12			1000		.01	312
Cor. F & India		109.73				11	93			1	19	13	12			1000		.01	312
Returns-Curb																			
Cor. F & Front			21.7					6	48		64	7	12				1000	.00	712
Cor. F & Columbia			19.708					5	89		59	6	48				1000	.00	648
Cor. F & India			19.708					5	89		59	6	48				1000	.00	648
Totals,		1689.70	312.116	251	251	$183	75	$93	25	27	40	$304	40			3000	3000		

MARGIN. 253

CONTRACTOR'S RETURN.

STATE OF CALIFORNIA,
COUNTY OF SAN DIEGO, } ss.
CITY OF SAN DIEGO,

Joseph Kelly being duly sworn, says that he is the contractor named in annexed Assessment, Diagram and Warrant; that said assessment for the total cost of certain street work upon "F" Street between West line of Fourth St. and East line of Arctic St. in said city, as more fully described therein and in the contract for said work with said Joseph Kelly made by the Superintendent of Streets in said city, dated the 9th day of February A. D. 1899, levied as therein described upon certain lots, portions of lots, or parcels of land, and the unknown owners thereof for the sum of Three hundred and four 40/100 Dollars ($304 & 40/100) payable in gold coin to Joseph Kelly agents or assigns, was made, recorded and delivered by said Superintendent on the 10th day of March A. D. 1899, to affiant in behalf of said contractor; that there were attached to the same and delivered to the same in the same behalf, at the same time, by said Superintendent, his Diagram thereto attached, and a warrant in favor of Joseph Kelly for collecting said assessment, upon which warrant this return is endorsed; that in the case of all assessments therein described, but not included in the following table, affiant has, since the date last aforesaid, in the manner hereinafter described and in behalf of said contractor, made demand upon and received full payment from the owners of each and all such assessed lots and lands; and that besides all personal demands, affiant did, wherever the name of the owner of the lot is stated as "unknown," on the assessment on the 8th day of April A. D. 1899, within thirty days from the date of said warrant, and between the hours of 9 A. M. and 4 P. M., in behalf of said contractor, enter upon each of the corresponding lots, portions of lots and parcels of land assessed, and with said certificate, assessment, diagram and warrant, and in a loud, audible voice, publicly make separate demands for the payment of each of said assessments from the unknown owners thereof, upon each lot, portion of lot, or parcel of land, for each of its own assessments as specified in said assessment; and that wherever he found a building, tenant or occupant upon any of said premises, besides the public demand as aforesaid, he, at the same time, in the same behalf, presenting and exhibiting said certificate, assessment, diagram and warrant, in each instance, demanded from each tenant, or occupant for the unknown owners separately the payment of each of said assessments upon said premises; and in the following table he states the name of such demandee, as "tenant," or "occupant," with the word "unknown;" but that, notwithstanding said demands, the following totals of said assessed sums, each separately demanded, and also the total, remain unpaid, to-wit:

OWNERS.	Assessment Number	Block	Tract or Subdivision	Lot	Front Feet	Feet on Cros'ng	Frontage Assessment Sidewalk Dollars	Cts.	Curb Frontage Assessment Dollars	Cts.	Returns Sidewalk Assessment Dollars	Cts.	Returns Curb Assessment Dollars	Cts.	Total Assessment Dollars	Cts.	Demands Made Upon as Owners.	Assessment Numbers	Date of Demand, 1899	Assessment Due and Unpaid Dollars	Cts.	SUBSEQUENT PAYMENTS.
UNKNOWN	1	64	Hortons	G	51	51	$32	48	$16	75					$49	23	UNKNOWN	1	April 4th	$49	23	Paid in full. 4/1-98.
UNKNOWN	2	41	New San Diego	I		50						79^{15}		35^{6}		114^{75}						Paid in full
UNKNOWN	3	E	Hortons	D		50						79^{15}		35^{6}		114^{75}						Paid in full
UNKNOWN	4	41	New San Diego	H		50						79^{15}		35^{6}		114^{75}						Paid in full
UNKNOWN	5	E	Hortons	E		50						79^{15}		35^{6}		114^{75}	UNKNOWN	5	April 8th	1	14^{75}	CONCLUSIVELY PRESUMED PAID
UNKNOWN	6	41	New San Diego	G		150					2	37^{45}	1	06^{8}	3	44^{25}						Paid in full.
UNKNOWN	7	E	Hortons	A		150					2	37^{45}	1	06^{8}	3	44^{25}						Paid in full.
UNKNOWN	8	40	New San Diego	L		150					2	37^{45}	1	06^{8}	3	44^{25}						Paid in full.
UNKNOWN	9	D	Hortons	A		150					2	37^{45}	1	06^{8}	3	44^{25}						Paid in full.
UNKNOWN	10	40	New San Diego	K		50						79^{15}		35^{6}		114^{75}	UNKNOWN	10	April 8th	1	14^{75}	Paid in full.
UNKNOWN	11	D	Hortons	B		50						79^{15}		35^{6}		114^{75}						Paid in full.
UNKNOWN	12	40	New San Diego	J		50						79^{15}		35^{6}		114^{75}	UNKNOWN	12	April 8th	1	14^{75}	Paid in full.
UNKNOWN	13	D	Hortons	C		50						79^{15}		35^{6}		114^{75}						Paid in full. CONCLUSIVELY
UNKNOWN	14	44	New San Diego	I		50						65^{6}		32^{4}		98	UNKNOWN	14	April 8th		98	PRESUMED PAID
UNKNOWN	15	43	"	D		50						65^{6}		32^{4}		98	UNKNOWN	15	" "		98	Paid in full 8/25-04 CONCLUSIVELY PRESUMED PAID
UNKNOWN	16	44	"	H		50						65^{6}		32^{4}		98	UNKNOWN	16	" "		98	
UNKNOWN	17	43	"	E		50						65^{6}		32^{4}		98	UNKNOWN	17	" "		98	Pd in full. CONCLUSIVELY
UNKNOWN	18	44	"	G		150					1	96^{8}		97^{2}	2	94	UNKNOWN	18	" "	2	94	PRESUMED PAID CONCLUSIVELY
UNKNOWN	19	43	"	F		150					1	96^{8}		97^{2}	2	94	UNKNOWN	19	" "	2	94	PRESUMED PAID
UNKNOWN	20	775	"	Park	100	100	63	69	32	82					96	51	UNKNOWN	20	" "	96	51	Paid in full
UNKNOWN	21	775	"	Park		250					3	28	1	62	4	90	UNKNOWN	21	" "	4	90	Paid in full CONCLUSIVELY
UNKNOWN	22	38	"	A		150					1	96^{8}		97^{2}	2	94	UNKNOWN	22	" "	2	94	PRESUMED PAID CONCLUSIVELY
UNKNOWN	23	38	"	B		50						65^{6}		32^{4}		98	UNKNOWN	23	" "		98	PRESUMED PAID CONCLUSIVELY
UNKNOWN	24	38	"	C		50						65^{6}		32^{4}		98	UNKNOWN	24	" "		98	PRESUMED PAID
UNKNOWN	25	45	"	I		50						65^{6}		32^{4}		98	UNKNOWN	25	" "		98	Pd Dec 10/98, Kelly. CONCLUSIVELY
UNKNOWN	26	44	"	D		50						65^{6}		32^{4}		98	UNKNOWN	26	" "		98	PRESUMED PAID
UNKNOWN	27	45	"	H		50						65^{6}		32^{4}		98	UNKNOWN	27	" "		98	Pd Dec 10/98 Kelly. CONCLUSIVELY
UNKNOWN	28	44	"	E		50						65^{6}		32^{4}		98	UNKNOWN	28	" "		98	PRESUMED PAID

254

OWNERS.	ASSESSED UPON						Frontage Assessment Sidewalk		Curb Frontage Assessment		Return Sidewalk Assessment		Return Curb Assessment		Total Assessment		Demands Made Upon	Assessment Numbers	Date of Demand,	Assessment Due and Unpaid		SUBSEQUENT PAYM
	Assessment Number	Block	Tract or Subdivision	Lot	Front Feet	Feet on Cros'ng	Dollars	Cts.	Dollars	Cts.	Dollars	Cts.	Dollars	Cts.	Dollars	Cts.	as Owners.		April 8 1898	Dollars	Cts.	
UNKNOWN	29	45	New San Diego	G		150					196	8	97	2	294		UNKNOWN	29	April 8d	$ 294		Paid Dec 10/98 Ke
UNKNOWN	30	44	"	" H		150					196	8	97	2	294		UNKNOWN	30	" "	294		CONCLUSIVELY PRESUMED PAID
UNKNOWN	31	37	"	" L		150					196	8	97	2	294		UNKNOWN	31	" "	294		CONCLUSIVELY PRESUMED PAID
UNKNOWN	32	775	"	" Park	100	100	63	69	32	82					96	51	UNKNOWN	32	" "	96	51	Paid in full
UNKNOWN	33	775	"	" Park		250					32	8	16	2	49	0	UNKNOWN	33	" "	49	0	Paid in full
UNKNOWN	34	37	"	" K		50					6	56	3	24	9	8	UNKNOWN	34	" "		98	CONCLUSIVELY PRESUMED PAID
UNKNOWN	35	37	"	" J		50					6	56	3	24	9	8	UNKNOWN	35	" "		98	CONCLUSIVELY PRESUMED PAID
							$ 159	86	$ 82	39	$ 42	07	$ 20	08	$ 304	40						

Done at said City of San Diego, Cal. this 10th day of March 1898

Fred Osburn
Superintendent of Streets of the City of San Diego, Cal.

Recorded March 10 1898.

Fred Osburn
Superintendent of Streets of the City of San Diego, Cal.

I Fred Osburn Superintendent of Streets of the City of San Diego, State of California, do hereby certify that all charges herein stated are correct and calculations of this assessment are correct.

Fred Osburn
Superintendent of Streets of the City of San Diego, Cal.

Recorded March 10th 1898.

Fred Osburn
Superintendent of Streets of the City of San Diego, Cal.

255.

DIAGRAM.

EXHIBITING "F" STREET AND ITS INTERSECTING STREETS FROM THE WEST LINE OF "FOURTH" STREET TO THE EAST LINE OF "ARCTIC" STREET IN THE CITY OF SAN DIEGO, ON WHICH WORK HAS BEEN DONE UNDER MY OFFICIAL CONTRACT ASSTREET SUPERINTENDENT OF SAID CITY WITH JOSEPH KELLY, DATED THE 9TH DAY OF FEBRUARY, A.D. 1898. FOR THE SIDEWALKING AND CURBING OF SAID "F" STREET AS IS MORE PARTICULARLY DESCRIBED IN SAID CONTRACT, SHOWING THE RELATIVE LOCATION OF EACH DISTINCT LOT PORTION OF LOT OR PARCEL OF LAND TO THE WORK DONE: NUMBERED IN RED INK TO CORRESPOND WITH THE ASSESSMENT NUMBERS IN THE ASSESSMENT: AND SHOWING THE NUMBER OF FEET FRONTING ASSESSED FOR SAID WORK CONTRACTED FOR AND PERFORMED. HEREIN "No" IS USED AS THE CONTRACTION OF THE WORD "NUMBER". THE MARKS ' AND " MEAN RESPECTIVELY "FEET" AND "INCHES". FIGURES IN RED INK NEXT TO PROPERTY LINES SHOW EACH THE LENGTH OF SAID LINE IN "FEET."



AT SAID CITY OF SAN DIEGO THIS 10th DAY OF March A.D. 1898.

Fred Osburn STREET SUPERINTENDEN OF CITY OF SAN DIEGO.

RECORDED March 10th A.D. 1898.

Fred Osburn STREET SUPERINTENDENT OF CITY OF SAN DIEGO.

2-58

OWNERS.	ASSESSED UPON						Frontage Assessment		Termination Assessment		Opposite Termination Assessment		Crossing Assessment		Total Assessment		Demands Made Upon	Assessment Numbers	Date of Demand,	Assessment Due and Unpaid		SUBSEQUENT PAYM
	Assessment Number	Block	Tract or Subdivision	Lot	Front Feet	Feet on Cros'ng	Dollars	Cts.	Dollars	Cts.	Dollars	Cts.	Dollars	Cts.	Dollars	Cts.	as Owners.		.....18...	Dollars	Cts.	

Certificate of the City Engineer.

I, Edwin M. Capps, City Engineer of the City of San Diego, in the County, State of California, do hereby certify that the work of Sidewalking and Curbing "F" Street from the West line of Fourth Street to the East line of Arctic Street was performed in accordance with the surveys and the engineering work done by me and under my direction; and that the quantities thereof were correctly given by me to the Superintendent of Streets and said work is in accord with the official grade of said Street.

Edwin M. Capps.
City Engineer of the City of San Diego, California.

Dated at San Diego, Calif, March 10th, 1898.
Recorded March 10th 1898.
Fred Osburn
Superintendent of Streets of the City of San Diego, California.

WARRANT.

By Virtue Hereof, I, Fred Osburn, Street Superintendent of the City of San Diego, County of San Diego, and State of California, by virtue of the authority vested in me as said Street Superintendent, do authorize and empower Joseph Kelly agents or assigns, to demand and receive the several assessments upon the assessment and diagram hereto attached, and this shall be his warrant for the same.

San Diego, March 10th A. D. 1898.

Fred Osburn
Street Superintendent of City of San Diego.

Countersigned by

D. C. Reed
Mayor of City of San Diego.

Fred Osburn
Street Superintendent of City of San Diego.

Recorded March 10th A. D. 1898.

(Affiant's name).

Joseph Kelly

Subscribed and sworn to this 8th day of April

A. D. 1898, before me, Geo. D. Goldman
Clerk of the City of San Diego California

[SEAL]. Geo. D. Goldman
City Clerk Notary Public.

Filed this 8th day of April A. D. 1898

Fred Osburn
Street Superintendent of the City of San Diego.

Recorded April 9th A. D. 1898

Fred Osburn
Street Superintendent of the City of San Diego.

CERTIFICATE OF RECORD.

I hereby complete and sign the foregoing record, from page ..... to page ..... both inclusive, of the Assessment, Diagram Warrant, Certificate of the City Engineer, Contractor's Return and also in the Book of "Contracts and Bonds," the recorded Contract and Bond, each numbered ....., all for the work therein described upon ..... Street, from the ..... line of ..... Street, to the ..... line of ..... Street.

Office of the Street Superintendent, San Diego, California, this ..... day of ..... A. D. 189...

.....
Street Superintendent, City of San Diego.

In the Matter of Curbing and Guttering Front Street from Kalmia to Laurel Street

ASSESSMENT NUMBER

Pursuant to Statute, I, Fred Osburn, as Street Superintendent of the City of San Diego, in the County of San Diego and State of California, do hereby assess and apportion, as shown hereinafter and in the diagram attached hereto, upon certain lots, portions of lots, and parcels of land, fronting on Front in said city, from the North line of Kalmia Street to the South line of Laurel Street and on streets intersecting it between said lines, the sum of One hundred and ninety nine 91/100 Dollars ($199 91/100), to be paid to Joseph Kelly his agents or assigns, to cover the sum due (including incidental expenses) for the work of Curbing and Guttering said Front Street between said lines, as said work is more particularly specified in my official contract therefor with said Joseph Kelly dated the 5th day of April A. D. 1898.

All of said work has been performed and materials furnished complying with the specifications and under my direction and to my satisfaction and acceptance. And because the names of the owners of said assessed property are unknown to me, I herewith write the word "Unknown" opposite the number of the lot and the amount assessed thereon and the number of each lot, portion of lot, or portion of land assessed.

TOTAL COST OF THE WORK IS $199.91, AS FOLLOWS:

250 lineal feet of Gutter @ 33 1/3 per ft	$ 83.33
250 lineal feet of Curb @ 33 1/3 per ft	$ 83.33
	$
	$
	$
	$
	$
Contract Cost	$ 166.66

INCIDENTAL EXPENSES:

City Engineer's Official Fees	$ 10.00
Printing and Advertising	$ 6.00
Special Superintendent's compensation @ $3.00 per day, 5 days	$ 17.25
Incidental Expenses	$ 33.25
Contract Cost	$ 166.66
Total Cost	$ 199.91

DIVIDED AS FOLLOWS:

DESCRIPTION		Gutter Lin. ft. Frontage @ 33 1/3	Curb Lin. ft. Frontage @ 33 1/3	Dollars	Cts	Cost of Gutter Dollars	Cts	Cost of Curb Dollars	Cts	Incidental Expenses. Dollars	Cts	Total Assessment. Dollars	Cts	Number of Front Feet Assessed.	Number of Feet Assessed.	Rate per Front Foot Assessed. Dollars	Cents
ge exclusive of terminations nation of																	
ite Termination of																	
g on																	
Lin. ft. gutter (1500 sq. ft.)		250				$83	33			$16	62	$99	95				3998
Lin. ft. Curb			250					$83	33	$16	63	$99	96				3998 4
ge—Sidewalk																	
ge—Curb																	
—Sidewalk																	
—Curb																	
		250	250			$83	33	$83	33	$33	25	$199	91				

OWNERS	Assessment Number	Block	Tract or Subdivision	Lot	Front Feet	Feet on Crossing	Frontage Assessment Dollars	Cts	Assessment Dollars	Cts	Gutter Assessment Dollars	Cts	Curb Assessment Dollars	Cts	Total Assessment. Dollars	Cts	Demands made upon as Owners.	Assessment Numbers.	Date of Demand. 189	Assessment Due and Unpaid. Dollars	Cts	SUBSEQUENT PAYMENTS.
Unknown	1	276	Hortons	L	50						$19	99	$19	99 2	$39	98 2						Paid in full May 12/98
Unknown	2	276	Hortons	K	50						19	99	19	99 2	39	98 2						Paid in full May 12/98
Unknown	3	276	Hortons	J	50						19	99	19	99 2	39	98 2						Paid in full May 23/98
Unknown	4	276	Hortons	H	50						19	99	19	99 2	39	98 2	Unknown	4	May 16/98	39	98 2	Paid Apr. 15-1899.
Unknown	5	276	Hortons	G	50						19	99	19	99 2	39	98 2	Unknown	5	May 16/98	39	98 2	Paid Apr. 15-1899
											$99	95	$99	96	$199	91						

Done at said City of San Diego, Cal. this 3rd day of May 1898

Fred Osburn

Superintendent of Streets of the City of San Diego, Cal.

Recorded May 3rd 1898

Fred Osburn

Superintendent of Streets of the City of San Diego, Cal.

I Fred Osburn Superintendent of Streets of the City of San Diego, State of California do hereby certify that all charges herein stated are correct and that the computations and calculations of this assessment are correct.

Fred Osburn

Superintendent of Streets of the City of San Diego Cal.

Recorded May 3rd 1898

Fred Osburn

Superintendent of Streets of the City of San Diego, Cal.

MARGIN.

CONTRACTORS RETURN.

STATE OF CALIFORNIA, COUNTY OF SAN DIEGO, CITY OF SAN DIEGO, } ss.

Joseph Kelly being duly sworn, says that he is the contractor named in annexed Assessment, Diagram and Warrant; that said assessment for the total cost of certain street work upon Front Street between Kalmia and Laurel Streets in said city, as more fully described therein and in the contract for said work with said Joseph Kelly made by the Superintendent of Streets in said city, dated the 5th day of April A. D. 1898, levied as therein described upon certain lots, portions of lots, or parcels of land, and the unknown owners thereof for the sum of One hundred ninety-nine 91/100 Dollars ($199 91/100) payable to Joseph Kelly agents or assigns, was made, recorded and delivered by said Superintendent on the 3rd day of May A. D. 1898, to affiant in behalf of said contractor; that there were attached to the same and delivered to the same in the same behalf, at the same time, by said Superintendent, his Diagram thereto attached, and a warrant in favor of Joseph Kelly for collecting said assessment, upon which warrant this return is endorsed; that in the case of all assessments therein described, but not included in the following table, affiant has, since the date last aforesaid, in the manner hereinafter described and in behalf of said contractor, made demand upon and received full payment from the owners of each and all such assessed lots and lands; and that besides all personal demands, affiant did, whenever the name of the owner of the lot is stated as "unknown," on the assessment on the 16th day of May A. D. 1898, within thirty days from the date of said warrant; and between the hours of 9 A. M. and 4 P. M., in behalf of said contractor, enter upon each of the corresponding lots, portions of lots and parcels of land assessed, and with said certificate, assessment, diagram and warrant, and in a loud, audible voice, publicly make demands for the payment of each of said assessments from the unknown owners thereof, upon each lot, portion of lot, or parcel of land, for each of its own assessments as specified in said assessment; and that whenever he found a building, tenant or occupant upon any of said premises, besides the public demand as aforesaid, he, at the same time, in the same behalf, presenting and exhibiting said certificate, assessment, diagram and warrant, in each instance, demanded from each tenant, or occupant, for the unknown owners separately the payment of each of said assessments upon said premises; and in the following table he states the name of such demandee, as "tenant," or "occupant," with the word "unknown;" but that, notwithstanding said demands, the following totals of said assessed sums, each separately demanded, and also the total, remain unpaid, to-wit:

260

DIAGRAM.

EXHIBITING FRONT STREET AND ITS INTERSECTING STREETS FROM THE NORTH LINE OF KALMIA STREET TO THE SOUTH LINE OF LAUREL STREET, IN THE CITY OF SAN DIEGO, ON WHICH WORK HAS BEEN DONE UNDER MY OFFICIAL CONTRACT AS STREET SUPERINTENDENT OF SAID CITY, WITH JOSEPH KELLY DATED THE 5TH DAY OF APRIL A.D. 1898. FOR THE CURBING AND GUTTERING OF THE WEST SIDE OF SAID FRONT STREET AS IS MORE PARTICULARLY DESCRIBED IN SAID CONTRACT. SHOWING THE RELATIVE LOCATION OF EACH DISTINCT LOT PORTION OF LOT OR PARCEL OF LAND TO THE WORK DONE; NUMBERED IN RED INK TO CORRESPOND WITH THE ASSESSMENT NUMBERS IN THE ASSESSMENT; AND SHOWING THE NUMBER OF FEET FRONTING ASSESSED FOR SAID WORK CONTRACTED FOR AND PERFORMED. HEREIN "No." IS USED AS THE CONTRACTION OF THE WORD "NUMBER". THE MARKS ' AND " MEAN RESPECTIVELY "FEET" AND "INCHES". FIGURES IN RED INK NEXT TO PROPERTY LINES SHOW EACH THE LENGTH OF SAID LINE IN FEET.

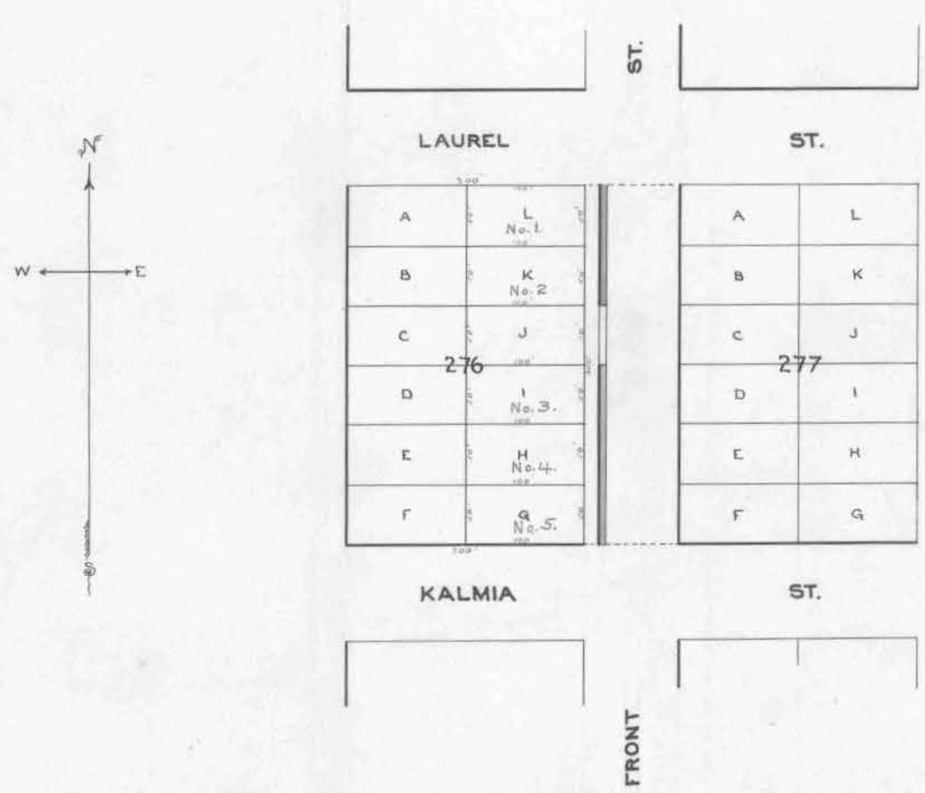

AT SAID CITY OF SAN DIEGO THIS 3rd DAY OF May A.D. 1898.

Fred Osburn STREET SUPERINTENDENT OF CITY OF SAN DIEGO.

RECORDED May 3rd A.D. 1898.

Fred Osburn STREET SUPERINTENDENT OF CITY OF SAN DIEGO.

A. F. Connell, Del.

267

OWNERS	ASSESSED UPON						Frontage Assessment		Assessment		Assessment		Assessment		Total Assessment.		Demands made upon as Owners.	Assessment Numbers.	Date of Demand. 189	Assessment Due and Unpaid.		SUBSEQUENT PA
	Assessment Number	Block	Tract or Subdivision	Lot	Front Feet	Feet on Crossing	Dollars	Cents	Dollars	Cents	Dollars	Cents	Dollars	Cents	Dollars	Cents				Dollars	Cents	

CERTIFICATE OF THE CITY ENGINEER.

I, Edwin M. Capps City Engineer of the City of San Diego, in the County of San Diego, State of California, do hereby certify that the work of Curbing and Guttering Front Street from the North line of Kalmia Street to the South line of Laurel Street was performed in accordance with the surveys and the engineering work done by me and under my direction; and that the quantities thereof were correctly given by me to the Superintendent of Streets, and said work is in accord with the official grade of said street.

Edwin M. Capps
City Engineer of the City of San Diego, California.

Dated at San Diego, Calif. May 3rd 1898

Recorded May 3rd 1898

Fred Osburn
Superintendent of Streets of the City of San Diego, California.

(Affiant's name).

Joseph W. Kelly

Subscribed and sworn to this First day of June A. D. 1898, before me J. O. W. Paine

[SEAL.]

in and for San Diego, County, California. a Notary Public.

Filed this 1st day of June A. D. 1898

Fred Osburn
Street Superintendent of the City of San Diego

Recorded June 1st A. D. 1898

Fred Osburn
Street Superintendent of the City of San Diego

WARRANT.

By Virtue Hereof, I, Fred Osburn Street Superintendent of the City of San Diego. County of San Diego, and State of California, by virtue of the authority vested in me as said Street Superintendent, do authorize and empower Joseph W. Kelly his agents or assigns, to demand and receive the several assessments upon the assessment and diagram hereto attached, and this shall be his warrant for the same.

San Diego, May 3rd A. D. 1898

Fred Osburn
Street Superintendent of City of San Diego

Countersigned by D. C. Reed
Mayor of City of San Diego.

Recorded May 3rd A. D. 1898.

Fred Osburn
Street Superintendent of City of San Diego.

CERTIFICATE OF RECORD.

I hereby complete and sign the foregoing record, from page 400 to page 405 both inclusive, of the Assessment, Diagram, Warrant, Certificate of the City Engineer, Contractor's Return and also in the Book of "Contracts and Bonds," the recorded Contract and Bond, each numbered , all for the work therein described upon Front Street, from the North line of Kalmia Street, to the South line of Laurel Street.

Office of the Street Superintendent, San Diego, California, this First day of June A. D. 1898.

Fred Osburn
Street Superintendent, City of San Diego.