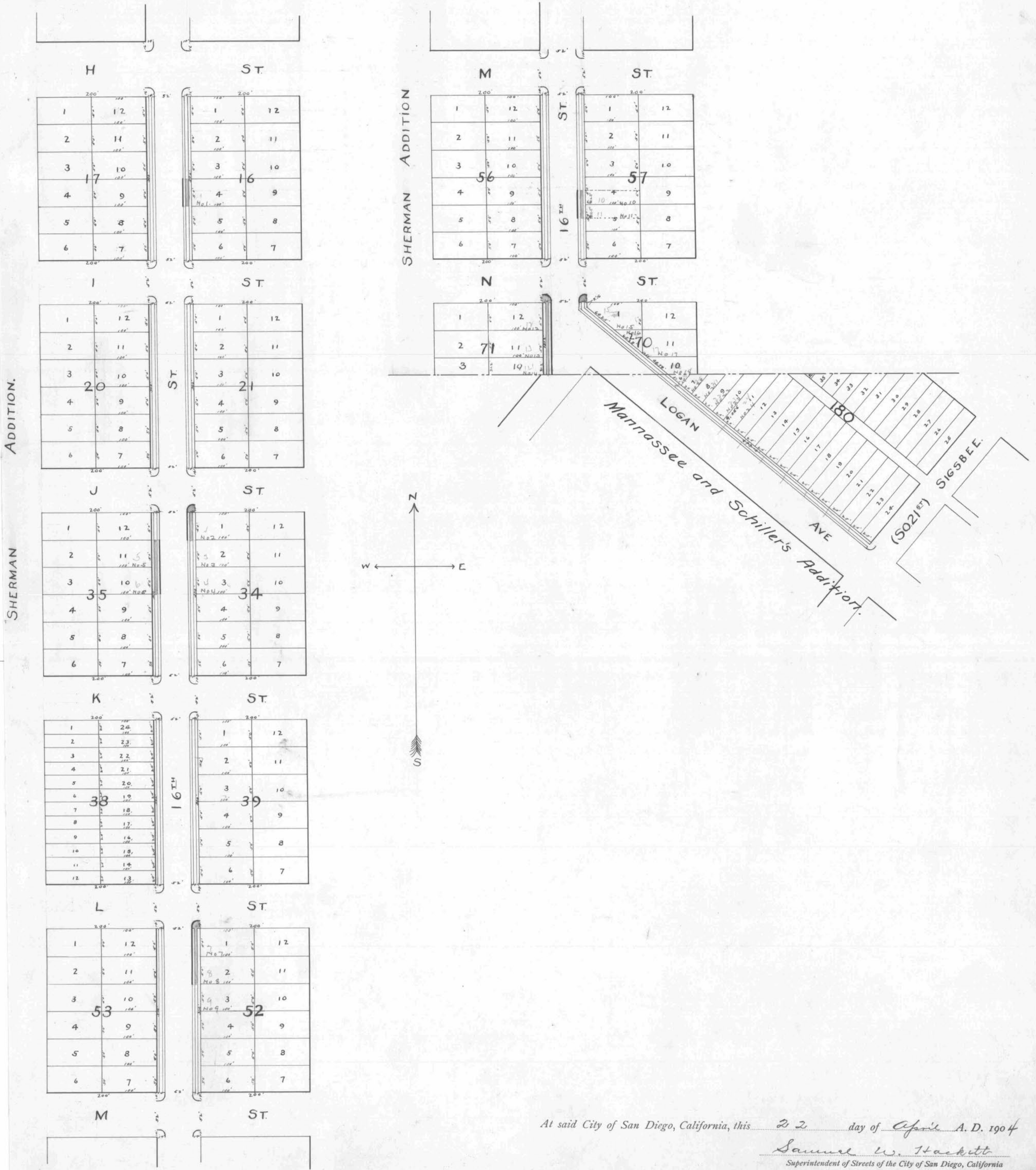


DIAGRAM

Exhibiting Sixteenth Street and its intersecting streets from the South line of 7th Street to the South line of Sherman Addition Street, in the City of San Diego, California, on which work has been done under my official contract as Street Superintendent of said City, with Joseph Kelly dated the 12th day of March, A. D. 1904, for the Sidewalking and Curbing of said Sixteenth Street, as is more particularly described in said contract; showing the relative location of each district, lot, portion of lot, or parcel of land assessed, to the work done; numbered in red ink to correspond with the red ink numbers in the assessment; and showing the number of feet fronting, assessed for said work contracted for and performed. Herein "No." is used for the word "number", and "ft." for the word "feet". The marks ' and ' ' mean respectively "feet" and "inches." Figures in black ink next to property lines show, each, the length of said line in feet. Other figures in black ink show the numbers of the lots.



At said City of San Diego, California, this 22 day of April, A. D. 1904
Samuel W. Hackett
 Superintendent of Streets of the City of San Diego, California
 Recorded April 22 A. D. 1904
Samuel W. Hackett
 Superintendent of Streets of the City of San Diego, California

OWNERS	ASSESSED UPON						Frontage Assessment		Assessment		Assessment		Assessment		Total Assessment.		Demands made upon as Owners.	Assessment Numbers.	Date of Demand.189	Assessment Due and Unpaid.		SUBSEQUENT P
	Assessment Number	Block	Tract or Subdivision	Lot	Front Feet	Feet on Crossing	Dollars	Cents	Dollars	Cents	Dollars	Cents	Dollars	Cents	Dollars	Cents				Dollars	Cents	
(The table body is mostly blank with a diagonal line drawn across it.)																						

CERTIFICATE OF THE CITY ENGINEER.

I, G. A. D. Hancock City Engineer of the City of San Diego, in the County of San Diego, State of California, do hereby certify that the work of sidewalking and curbing, 12' width Street from the South line of 26 Street to the South line of Sherman Addition Street was performed in accordance with the surveys and the engineering work done by me and under my direction; and that the quantities thereof were correctly given by me to the Superintendent of Streets, and said work is in accord with the official grade of said street.

Dated at San Diego, Calif. April 18 1891904

Recorded April 22 1891904

G. A. D. Hancock
City Engineer of the City of San Diego, California.

Superintendent of Streets of the City of San Diego, California.

(Affiant's name).
Mrs. M. Louise

Subscribed and sworn to this 28th day of April

A. D. 1904, before me, E. W. Henricks, a Notary Public in and for San Diego County, California
[SEAL.] E. W. Henricks
Notary Public.

Filed this 28th day of April A. D. 1891904

Samuel W. Hackett
Street Superintendent of the City of San Diego

Recorded April 30th A. D. 1904

Samuel W. Hackett
Street Superintendent of the City of San Diego

WARRANT.

By Virtue Hereof, I, Samuel W. Hackett Street Superintendent of the City of San Diego, County of San Diego, and State of California, by virtue of the authority vested in me as said Street Superintendent, do authorize and empower Joseph T. Lee his agents or assigns, to demand and receive the several assessments upon the assessment and diagram hereto attached, and this shall be his warrant for the same.

San Diego, April 22 A. D. 1891904

Samuel W. Hackett
Street Superintendent of City of San Diego.

Countersigned by Frank P. Tracy
Mayor of City of San Diego.

Recorded April 23 A. D. 1891904

Samuel W. Hackett
Street Superintendent of City of San Diego.

CERTIFICATE OF RECORD.

I hereby complete and sign the foregoing record, from page to page both inclusive, of the Assessment, Diagram, Warrant, Certificate of the City Engineer, Contractor's Return and also in the Book of "Contracts and Bonds," the recorded Contract and Bond, each numbered, all for the work therein described upon Street, from the line of Street, to the line of Street.

Office of the Street Superintendent, San Diego, California, this day of A. D. 189.....

Street Superintendent, City of San Diego.

The Matter of Grading of Roads and from the East line of allatras to West line of Fifth

MARGIN. CONTRACTORS RETURN.

STATE OF CALIFORNIA, COUNTY OF SAN DIEGO, CITY OF SAN DIEGO, ss.

ASSESSMENT NUMBER... pursuant to Statute, I... as Street Superintendent of the City of San Diego... do hereby assess and apportion...

John Engstrom being duly sworn, says that he is the contractor named in annexed Assessment, Diagram and Warrant; that said assessment for the total cost of certain street work upon...

All of said work has been performed and materials furnished complying with the specifications and under my direction and to my satisfaction and acceptance.

TOTAL COST OF THE WORK IS \$31,564.48 AS FOLLOWS:
INCIDENTAL EXPENSES:
City Engineer's Official Fees \$85.00
Printing and Advertising \$37.40
Special Superintendent's compensation @ \$1.25 per day \$1,250.00
Incidental Expenses \$1,228.49
Contract Cost \$30,344.08
Total Cost \$31,564.48

DIVIDED AS FOLLOWS:
Table with columns: Description, Location, Cost of Lot, Cost of File, Incidental Expenses, Total Assessment, Number of Front Feet Assessed, Number of Feet Assessed, Rate per Front Foot Assessed.

OWNERS
Table with columns: Assessed Upon (Assessment Number, Block, Tract or Subdivision, Lot, Front Feet, Feet on Crossing), Frontage Assessment, Subdivision Assessment, Sewerage Assessment, Total Assessment, Demands made upon as Owners, Date of Demand, Assessment Due and Unpaid, Subsequent Payments.

OWNERS	ASSESSED UPON											Frontage Assessment		Assessment		Crossing Assessment		Total Assessment		Demands made upon as Owners.	Assessment Number	Date of Demand	Assessment Due and Unpaid		SUBSEQUENT PAID
	Assessment Number	Block	Tract or Subdivision	Lot	Front Feet	Feet on Crossing	Dollars		Cents		Dollars		Cents		Dollars		Cents		Dollars				Cents		
							Dollars	Cents	Dollars	Cents	Dollars	Cents	Dollars	Cents											
Unknown	16	14	Cleveland Heights	23	50-50									302		350		Unknown	16	JUN 1 1904	350	Paid in full			
Unknown	17	14	Cleveland Heights	23	50-50									303		350		Unknown	17	JUN 1 1904	350	Paid in full			
Unknown	18	14	Cleveland Heights	24	130	115-180	139	15		110				1090		15115		Unknown	18	JUN 1 1904	15115	Paid in full			
Unknown	19	11	Cleveland Heights	13	130	115-180	139	16		109				1090		15115		Unknown	19	JUN 1 1904	15115	Paid in full			
Unknown	20	11	Cleveland Heights	14	50-50					48				302		350		Unknown	20	JUN 1 1904	350	Paid in full			
Unknown	21	11	Cleveland Heights	15	50-50					47				303		350		Unknown	21	JUN 1 1904	350	Paid in full			
Unknown	22	11	Cleveland Heights	16	50-50					48				302		350		Unknown	22	JUN 1 1904	350	Paid in full			
Unknown	23	11	Cleveland Heights	17	50-50					47				303		350		Unknown	23	JUN 1 1904	350	Paid in full			
Unknown	24	11	Cleveland Heights	18	50-50					48				302		350		Unknown	24	JUN 1 1904	350	Paid in full			
Unknown	25	12	Cleveland Heights	7	50-50					85				303		388		Unknown	25	JUN 1 1904	388	Paid in full			
Unknown	26	12	Cleveland Heights	8	50-50					86				302		388		Unknown	26	JUN 1 1904	388	Paid in full			
Unknown	27	12	Cleveland Heights	9	50-50					85				303		388		Unknown	27	JUN 1 1904	388	Paid in full			
Unknown	28	12	Cleveland Heights	10	50-50					86				302		388		Unknown	28	JUN 1 1904	388	Paid in full			
Unknown	29	12	Cleveland Heights	11	50-50					85				303		388		Unknown	29	JUN 1 1904	388	Paid in full			
Unknown	30	12	Cleveland Heights	12	130	115-180	139	15		196				1089		15200		Unknown	30	JUN 1 1904	15200	Paid in full			
Unknown	31	13	Cleveland Heights	1	130	115-180	139	16		196				1089		15201		Unknown	31	JUN 1 1904	15201	Paid in full			
Unknown	32	13	Cleveland Heights	2	50-50					86				302		388		Unknown	32	JUN 1 1904	388	Paid in full			
Unknown	33	13	Cleveland Heights	3	50-50					85				303		388		Unknown	33	JUN 1 1904	388	Paid in full			
Unknown	34	13	Cleveland Heights	4	50-50					86				302		388		Unknown	34	JUN 1 1904	388	Paid in full			
Unknown	35	13	Cleveland Heights	5	50-50					85				303		388		Unknown	35	JUN 1 1904	388	Paid in full			
Unknown	36	13	Cleveland Heights	6	50-50					86				302		388		Unknown	36	JUN 1 1904	388	Paid in full			
Unknown	37	13	Cleveland Heights	19	50-50					85				86		171		Unknown	37	JUN 1 1904	171	Paid in full			
Unknown	38	13	Cleveland Heights	20	50-50					86				86		172		Unknown	38	JUN 1 1904	172	CONCLUSIVELY PRESUMED PAID			
Unknown	39	13	Cleveland Heights	21	50-50					85				86		171		Unknown	39	JUN 1 1904	171	Paid in full			
Unknown	40	13	Cleveland Heights	22	50-50					86				86		172		Unknown	40	JUN 1 1904	172	CONCLUSIVELY PRESUMED PAID			
Unknown	41	13	Cleveland Heights	23	50-50					85				86		171		Unknown	41	JUN 1 1904	171	Paid in full			
Unknown	42	13	Cleveland Heights	24	130	115-180	139	15		196				308		14419		Unknown	42	JUN 1 1904	14419	Paid in full			
Unknown	43	12	Cleveland Heights	13	130	115-180	139	16		196				308		14420		Unknown	43	JUN 1 1904	14420	Paid in full			
Unknown	44	12	Cleveland Heights	14	50-50					86				86		172		Unknown	44	JUN 1 1904	172	Paid in full			
Unknown	45	12	Cleveland Heights	15	50-50					85				86		171		Unknown	45	JUN 1 1904	171	Paid in full			
Unknown	46	12	Cleveland Heights	16	50-50					86				86		172		Unknown	46	JUN 1 1904	172	Paid in full			
Unknown	47	12	Cleveland Heights	17	50-50					85				86		171		Unknown	47	JUN 1 1904	171	Paid in full			
Unknown	48	12	Cleveland Heights	18	50-50					86				86		172		Unknown	48	JUN 1 1904	172	Paid in full			
Unknown	49	10	BROOKES	7	50-50					233				86		319		Unknown	49	JUN 1 1904	319	Paid in full			
Unknown	50	10	BROOKES	8	50-50					233				86		319		Unknown	50	JUN 1 1904	319	Paid in full			
Unknown	51	10	BROOKES	9	50-50					233				86		319		Unknown	51	JUN 1 1904	319	Paid in full			
Unknown	52	10	BROOKES	10	50-50					233				86		319		Unknown	52	JUN 1 1904	319	Paid in full			
Unknown	53	10	BROOKES	11	50-50					233				86		319		Unknown	53	JUN 1 1904	319	Paid in full			
Unknown	54	10	BROOKES	12	135	117-185	144	50		549				316		15315		Unknown	54	JUN 1 1904	15315	Paid in full			
Unknown	55	11	BROOKES	1	135	117-185	144	51		549				315		15315		Unknown	55	JUN 1 1904	15315	Paid in full			
Unknown	56	11	BROOKES	2	50-50					233				86		319		Unknown	56	JUN 1 1904	319	Paid in full			
Unknown	57	11	BROOKES	3	38-36					181				63		244		Unknown	57	JUN 1 1904	244	Paid in full			
Unknown	58	1	LOMA GRANT	1	115-125					52				23		75		Unknown	58	JUN 1 1904	75	Paid in full			
Unknown	59	1	LOMA GRANT	2	50-50					233				86		319		Unknown	59	JUN 1 1904	319	Paid in full			
Unknown	60	1	LOMA GRANT	3	50-50					233				86		319		Unknown	60	JUN 1 1904	319	Paid in full			
Unknown	61	1	LOMA GRANT	4	50-50					233				86		319		Unknown	61	JUN 1 1904	319	Paid in full			
Unknown	62	1	LOMA GRANT	17	50					233				233				Unknown	62	JUN 1 1904	233	Paid in full			
Unknown	63	1	LOMA GRANT	18	50					233				233				Unknown	63	JUN 1 1904	233	Paid in full			
Unknown	64	1	LOMA GRANT	19	50					233				233				Unknown	64	JUN 1 1904	233	Paid in full			
Unknown	65	1	LOMA GRANT	20	102-92					57				57				Unknown	65	JUN 1 1904	57	Paid in full			
Unknown	66	11	BROOKES	4	38-36					182				182				Unknown	66	JUN 1 1904	182	CONCLUSIVELY PRESUMED PAID			
Unknown	67	11	BROOKES	5	50-50					233				233				Unknown	67	JUN 1 1904	233	CONCLUSIVELY PRESUMED PAID			
Unknown	68	11	BROOKES	6	135	117-185	144	50		549				149		98		Unknown	68	JUN 1 1904	14998	Paid in full			

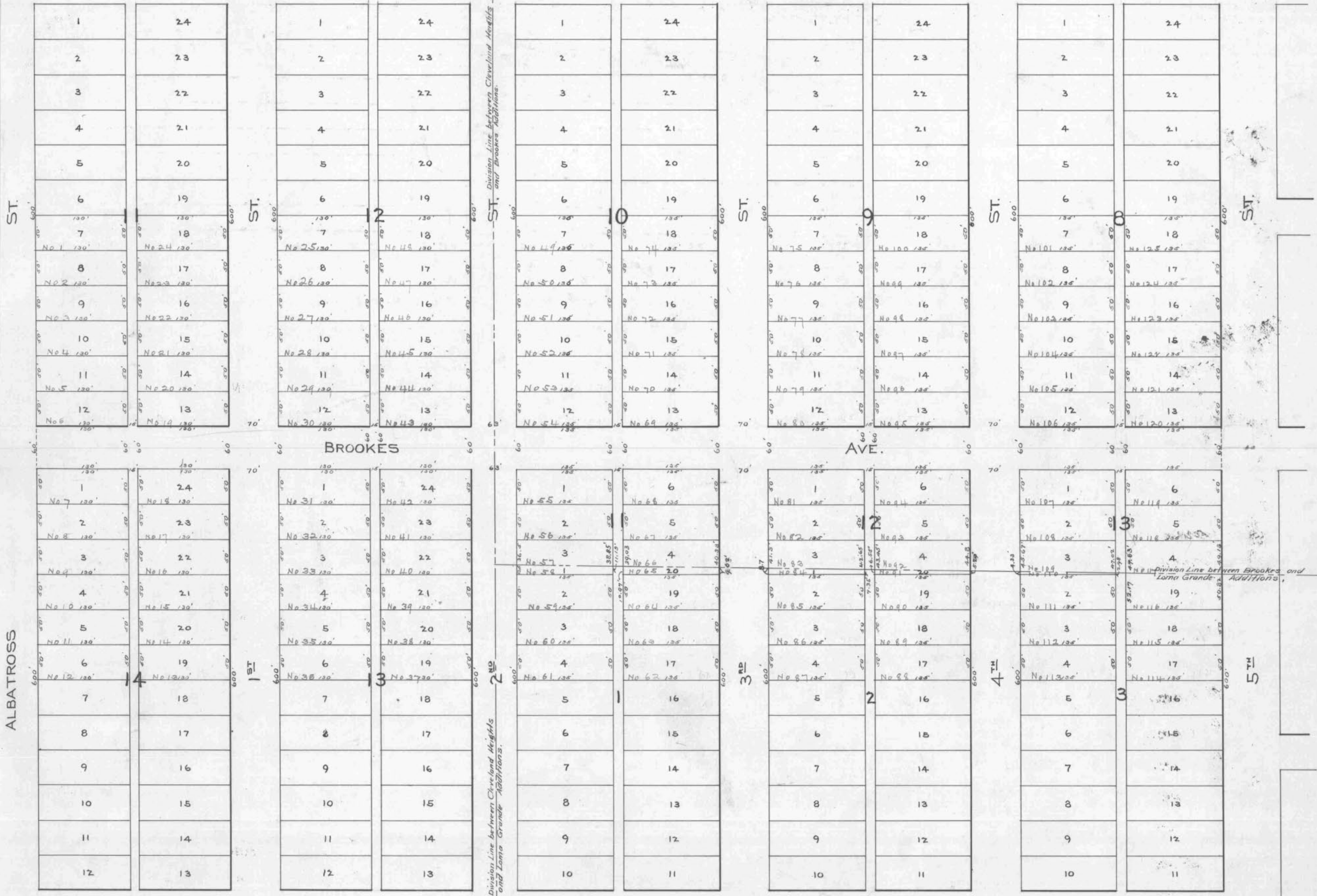
DIAGRAM

81

Exhibiting Brookes Street and its intersecting streets from the East line of Albatross Street to the West line of 5th Street, in the City of San Diego, California, on which work has been done under my official contract as Street Superintendent of said City, with John Ferguson dated the 12th day of February A. D. 1901 for the grading of said Brookes Street, as is more particularly described in said contract; showing the relative location of each district, lot, portion of lot, or parcel of land assessed, to the work done; numbered in red ink to correspond with the red ink numbers in the assessment; and showing the number of feet fronting, assessed for said work contracted for and performed. Herein "No." is used for the word "number", and "ft." for the word "feet". The marks ' and ' ' mean respectively "feet" and "inches." Figures in black ink next to property lines show, each, the length of said line in feet. Other figures in black ink show the numbers of the lots.

BROOKES

ADDITION.



At said City of San Diego, California, this 23rd day of May A. D. 1901

Samuel W. Shaker
Superintendent of Streets of the City of San Diego, California

Recorded May 24 A. D. 1901

Samuel W. Shaker
Superintendent of Streets of the City of San Diego, California

(F)

OWNERS	ASSESSED UPON						Frontage Assessment		General Assessment		Assessment		Assessment		Total Assessment		Demands made upon as Owners.	Assessment Number	Date of Demand.	Assessment Due and Unpaid.		SUBSEQUENT PAYMENTS			
	Assessment Number	Block	Tract or Subdivision	Lot	Front Feet	Feet on Crossing	Dollars	Cents	Dollars	Cents	Dollars	Cents	Dollars	Cents	Dollars	Cents				Dollars	Cents	189	Dollars	Cents
Unknown	69	10	BROOKES	13	135	117	51								149	99	Unknown	69	JUN 1 1904	149	99	Pd June 22-04			
Unknown	70	10	BROOKES	14		50									233		Unknown	70	JUN 1 1904	233		Pd June 22-04			
Unknown	71	10	BROOKES	15		50									233		Unknown	71	JUN 1 1904	233		Paid in full			
Unknown	72	10	BROOKES	16		50									233		Unknown	72	JUN 1 1904	233		Pd July 12-04			
Unknown	73	10	BROOKES	17		50									233		Unknown	73	JUN 1 1904	233		Paid in full 11/14-04			
Unknown	74	10	BROOKES	18		50									233		Unknown	74	JUN 1 1904	233		Paid in full 11/14-04			
Unknown	75	9	BROOKES	7		50									58		Unknown	75	JUN 1 1904	58		Paid in full			
Unknown	76	9	BROOKES	8		50									58		Unknown	76	JUN 1 1904	58		Paid Dec 5, 1904			
Unknown	77	9	BROOKES	9		50									58		Unknown	77	JUN 1 1904	58		Paid in full			
Unknown	78	9	BROOKES	10		50									58		Unknown	78	JUN 1 1904	58		Pd July 15-04			
Unknown	79	9	BROOKES	11		50									58		Unknown	79	JUN 1 1904	58		Pd Dec 5 04			
Unknown	80	9	BROOKES	12	135	117	50								145	88	Unknown	80	JUN 1 1904	145	88	CONCLUSIVELY PRESUMED PAID			
Unknown	81	12	BROOKES	1	135	117	51								145	89	Unknown	81	JUN 1 1904	145	89	Pd July 30 1904			
Unknown	82	12	BROOKES	2		50									58		Unknown	82	JUN 1 1904	58		Pd July 30 1904			
Unknown	83	12	BROOKES	3		42	65								50		Unknown	83	JUN 1 1904	50		Pd July 30-04			
Unknown	84	2	LOMA GRANDE	1		7	25								09		Unknown	84	JUN 1 1904	09		Paid Apr 5-05			
Unknown	85	2	LOMA GRANDE	2		50									58		Unknown	85	JUN 1 1904	58		Paid Apr 5-05			
Unknown	86	2	LOMA GRANDE	3		50									58		Unknown	86	JUN 1 1904	58		Paid Apr 5-05			
Unknown	87	2	LOMA GRANDE	4		50									58		Unknown	87	JUN 1 1904	58		Paid Apr 5-05			
Unknown	88	2	LOMA GRANDE	17		50									58		Unknown	88	JUN 1 1904	58		Paid Apr 5-05			
Unknown	89	2	LOMA GRANDE	18		50									58		Unknown	89	JUN 1 1904	58		Paid Apr 5-05			
Unknown	90	2	LOMA GRANDE	19		50									58		Unknown	90	JUN 1 1904	58		Paid Apr 5-05			
Unknown	91	2	LOMA GRANDE	20		6	5								07		Unknown	91	JUN 1 1904	07		Paid Apr 5-05			
Unknown	92	12	BROOKES	4		43	25								52		Unknown	92	JUN 1 1904	52		Paid in full			
Unknown	93	12	BROOKES	5		50									58		Unknown	93	JUN 1 1904	58		Paid in full			
Unknown	94	12	BROOKES	6	135	117	50								145	88	Unknown	94	JUN 1 1904	145	88	Paid in full			
Unknown	95	9	BROOKES	13	135	117	51								145	89	Unknown	95	JUN 1 1904	145	89	Paid 9-8-04			
Unknown	96	9	BROOKES	14		50									59		Unknown	96	JUN 1 1904	59		Paid 9-8-04			
Unknown	97	9	BROOKES	15		50									58		Unknown	97	JUN 1 1904	58		Paid in full			
Unknown	98	9	BROOKES	16		50									58		Unknown	98	JUN 1 1904	58		Paid in full			
Unknown	99	9	BROOKES	17		50									58		Unknown	99	JUN 1 1904	58		Pd June 22-04			
Unknown	100	9	BROOKES	18		50									58		Unknown	100	JUN 1 1904	58		Paid Aug 7-04			
Unknown	101	8	BROOKES	7		50									173		Unknown	101	JUN 1 1904	173		Pd July 12-04			
Unknown	102	8	BROOKES	8		50									173		Unknown	102	JUN 1 1904	173		Paid Jan 20-05			
Unknown	103	8	BROOKES	9		50									173		Unknown	103	JUN 1 1904	173		Paid Jan 27-05			
Unknown	104	8	BROOKES	10		50									173		Unknown	104	JUN 1 1904	173		Paid in full			
Unknown	105	8	BROOKES	11		50									173		Unknown	105	JUN 1 1904	173		Paid Nov 17-04			
Unknown	106	8	BROOKES	12	135	117	50								148	57	Unknown	106	JUN 1 1904	148	57	Paid Nov 17-04			
Unknown	107	13	BROOKES	1	135	117	51								148	58	Unknown	107	JUN 1 1904	148	58	Paid in full 6/30-04			
Unknown	108	13	BROOKES	2		50									173		Unknown	108	JUN 1 1904	173		Paid in full 6/15-04			
Unknown	109	13	BROOKES	3		47	63								163		Unknown	109	JUN 1 1904	163		Pd July 11-04			
Unknown	110	3	LOMA GRANDE	1		2	28								11		Unknown	110	JUN 1 1904	11		Paid Apr 5-05			
Unknown	111	3	LOMA GRANDE	2		50									173		Unknown	111	JUN 1 1904	173		Paid in full 10/25-04			
Unknown	112	3	LOMA GRANDE	3		50									173		Unknown	112	JUN 1 1904	173		Paid Apr 5-05			
Unknown	113	3	LOMA GRANDE	4		50									173		Unknown	113	JUN 1 1904	173		Paid Apr 5-05			
Unknown	114	3	LOMA GRANDE	17		50									173		Unknown	114	JUN 1 1904	173		Paid Apr 5-05			
Unknown	115	3	LOMA GRANDE	18		50									173		Unknown	115	JUN 1 1904	173		Paid 9-16-04			
Unknown	116	3	LOMA GRANDE	19		2	22								181		Unknown	116	JUN 1 1904	181		Paid 9-16-04			
Unknown	117	13	BROOKES	4		47	63								166		Unknown	117	JUN 1 1904	166		Paid in full 5/4-04			
Unknown	118	13	BROOKES	5		50									174		Unknown	118	JUN 1 1904	174		Paid Nov 17-04			
Unknown	119	13	BROOKES	6	135	117	50								148	57	Unknown	119	JUN 1 1904	148	57	Paid Nov 17-04			
Unknown	120	8	BROOKES	13	135	117	50								148	57	Unknown	120	JUN 1 1904	148	57	Pd July 27-04			
Unknown	121	8	BROOKES	14		50									173		Unknown	121	JUN 1 1904	173		Pd Dec 14-04			

OWNERS	ASSESSED UPON						Frontage Assessment		Assessment		Assessment		Total Assessment		Demands made upon as Owners.	Assessment Numbers.	Date of Demand.	Assessment Due and Unpaid.		SUBSEQUENT P.
	Assessment Number	Block	Tract or Subdivision	Lot	Front Feet	Feet on Crossing	Dollars	Cents	Dollars	Cents	Dollars	Cents	Dollars	Cents				Dollars	Cents	
Unknown	122	8	BROOKES	15	50			173				173		Unknown	122	JUN 1 1904	173		Paid 7/1904-8	
Unknown	123	8	BROOKES	16	50			173				173		Unknown	123	JUN 1 1904	173		Pd July 1	
Unknown	124	8	BROOKES	17	50			173				173		Unknown	124	JUN 1 1904	173		Pd July	
Unknown	125	8	BROOKES	18	50			174				174		Unknown	125	JUN 1 1904	174		Paid No	
						2847	29	175	44			13375	3156	48						
Done at the City of San Diego, California the 23 rd day of May 1904.																				
Samuel W. Hackett																				
Recorded May 24 1904																				
Superintendent of Streets of the City of San Diego California																				
Samuel W. Hackett, Superintendent of Streets of the City of San Diego California																				
I, Samuel W. Hackett Superintendent of Streets of the City of San Diego State of California, do hereby certify that all charges herein stated are correct and that the computations and calculations of this assessment are correct.																				
Samuel W. Hackett, Superintendent of Streets of the City of San Diego, California																				
Recorded May 24 1904																				
Samuel W. Hackett																				
Superintendent of Streets of City of San Diego California																				
						2847	29	175	44			13375	3156	48						

CERTIFICATE OF THE CITY ENGINEER.

I, G. A. D. Harcourt City Engineer of the City of San Diego, in the County of San Diego, State of California, do hereby certify that the work of grading, paving, curbing Street from the East line of Albatross Street to the West line of Fifth Street was performed in accordance with the surveys and the engineering work done by me and under my direction; and that the quantities thereof were correctly given by me to the Superintendent of Streets, and said work is in accord with the official grade of said street.

Dated at San Diego, Calif May 23 1904

Recorded May 24 1904

Samuel W. Hackett
Superintendent of Streets of the City of San Diego, California.

G. A. D. Harcourt
City Engineer of the City of San Diego, California.

(Affiant's name).

John Engstrom
Subscribed and sworn to this Fifth day of June 1904, before me

A. D. 1899, before me

[SEAL.] Max R. Titus
Notary Public.

Filed this 1st day of June A. D. 1904

Samuel W. Hackett
Street Superintendent of the City of San Diego

Recorded June 1st A. D. 1904

Samuel W. Hackett
Street Superintendent of the City of San Diego

WARRANT.

By Virtue Hereof, I, Samuel W. Hackett Street Superintendent of the City of San Diego, County of San Diego, and State of California, by virtue of the authority vested in me as said Street Superintendent, do authorize and empower John Engstrom his agents or assigns, to demand and receive the several assessments upon the assessment and diagram hereto attached, and this shall be his warrant for the same.

San Diego, May 24th A. D. 1899

Samuel W. Hackett
Street Superintendent of City of San Diego.

Countersigned by Frank P. Tracy
Mayor of City of San Diego.

Recorded May 24 1904 A. D. 1899

Samuel W. Hackett
Street Superintendent of City of San Diego.

CERTIFICATE OF RECORD.

I hereby complete and sign the foregoing record, from page to page both inclusive, of the Assessment, Diagram, Warrant, Certificate of the City Engineer, Contractor's Return and also in the Book of "Contracts and Bonds," the recorded Contract and Bond, each numbered, all for the work therein described upon Street, from the line of Street, to the line of Street.

Office of the Street Superintendent, San Diego, California, this day of A. D. 1899.

Street Superintendent, City of San Diego.

OWNERS	ASSESSED UPON										Total Assessment.		Demands made upon as Owners.	Assessment Numbers.	Date of Demand.	Assessment Due and Unpaid.		SUBSEQUENT PA				
	Assessment Number	Block	Tract or Subdivision	Lot	Front Feet	Feet on Crossing	Frontage Assessment Sidewalk		Frontage Assessment		Sewer Assessment					Dollars	Cents		Dollars	Cents	Dollars	Cents
Unknown	16	b1	erwell & Taggart's	5	50-50	50-50	47	36	29	54	5	65	2	80	85	35	Unknown	16	June 3, 1905	85	35	Paid 9-
Unknown	17	b1	erwell & Taggart's	6	50-50	150-150	47	36	29	54	16	90	8	40	102	20	Unknown	17	June 3, 1905	102	20	Paid 9-
Unknown	18	24	SHERMAN'S	12	50-50	150-150	47	35	29	54	16	89	8	50	102	19	Unknown	18	June 3, 1905	102	19	Paid in full
Unknown	19	24	SHERMAN'S	11	50-50	50-50	47	36	29	54	5	65	2	81	85	36	Unknown	19	June 3, 1905	85	36	Paid in full
Unknown	20	24	SHERMAN'S	10	50-50						5	65	2	80	8	45	Unknown	20	June 3, 1905	8	45	Paid - 3-
Unknown	21	42	SHERMAN'S	9	50-50						5	65	2	80	8	45	Unknown	21	June 3, 1905	8	45	Paid mar
Unknown	22	42	SHERMAN'S	8	50-50	50-50	47	35	29	54	5	65	2	80	85	35	Unknown	22	June 3, 1905	85	35	Paid 7-2
Unknown	23	42	SHERMAN'S	7	50-50	150-150	47	36	29	54	16	89	8	40	102	19	Unknown	23	June 3, 1905	102	19	Paid 7-
Unknown	24	43	SHERMAN'S	4	50-50						5	65	2	80	8	45	Unknown	24	June 3, 1905	8	45	Paid in full
Unknown	25	43	SHERMAN'S	5	50-50	50-50	47	35	29	54	5	65	2	80	85	35	Unknown	25	June 3, 1905	85	35	Paid in full
Unknown	26	43	SHERMAN'S	6	50-50	150-150	47	36	29	54	16	90	8	40	102	20	Unknown	26	June 3, 1905	102	20	Paid in full
Unknown	27	49	SHERMAN'S	10	50-50										76	90	Unknown	27	June 3, 1905	76	90	Paid in full
Unknown	28	48	SHERMAN'S	3	50-50										76	90	Unknown	28	June 3, 1905	76	90	Paid in full
							710	35	443	10	235	55	112	02	1491	02						

Dues at San Diego, California June 2nd 1905
 Samuel W. Hackett
 Superintendent of Streets of the City of San Diego California

Received June 2nd 1905
 Samuel W. Hackett
 Superintendent of Streets of the City of San Diego, California

I Samuel W. Hackett Superintendent of Streets of the City of San Diego, Calif, do hereby certify that all charges herein stated are correct and the computations and calculations of this assessment are correct

Samuel W. Hackett
 Superintendent of Streets of the City of San Diego California

Received June 2nd 1905
 Samuel W. Hackett
 Superintendent of Streets of the City of San Diego California

Assignment

On this 2nd day of June, 1905, I, Joseph Steery, for a valuable consideration do hereby transfer, set over and assign to Warren M. Crouse, of the City of San Diego, County of San Diego, State of California, all those certain particular and specified accounts due me, which accounts are itemized and set forth in the assessment and diagram hereto attached and made a part of this assignment, for that certain street work including the sidewalking and curbing of 20th Street in the City of San Diego, County of San Diego, State of California from the south line of D Street to the south line of M Street and that the total sum of said accounts are \$1,491.02

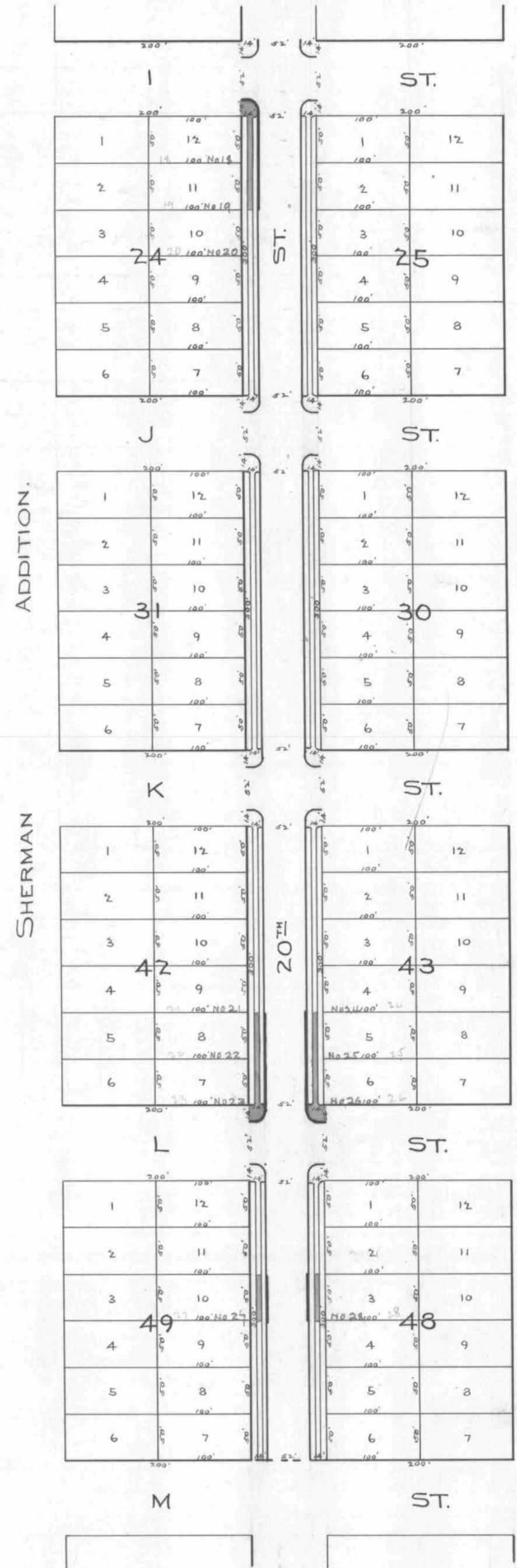
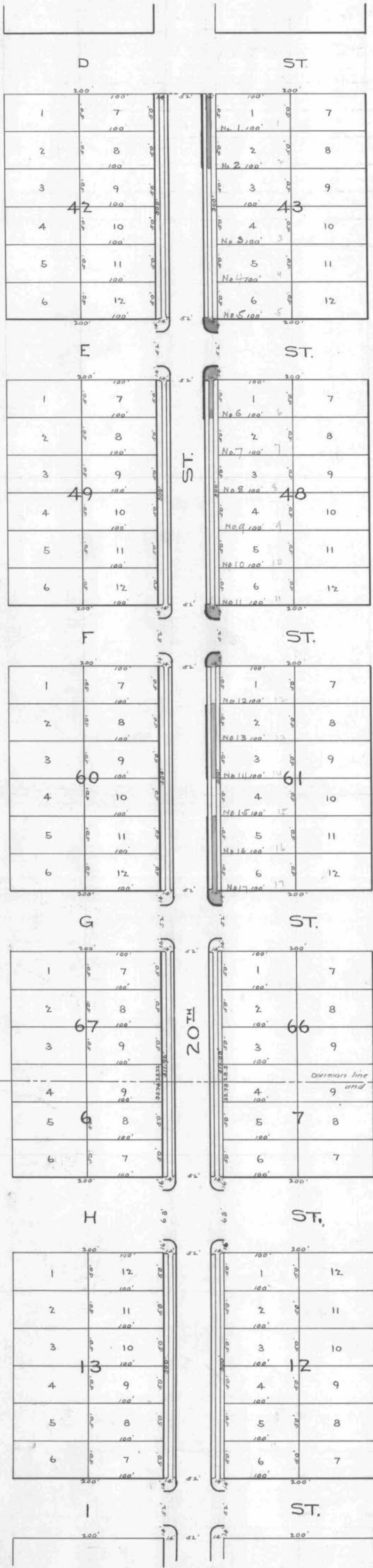
and I further assign for the same consideration to the said Warren M. Crouse, any and all liens that may attach to the property described in said annexed assessment and diagram by virtue of the work done by me in completing the contract for the sidewalking and curbing of 20th Street in the City of San Diego, County of San Diego, State of California, from the south line of D Street to the south line of M Street, and this assignment is intended and shall have the same effect as if each and every account and each and every lien to secure the payment of said account was separately and separately assigned to the said Warren M. Crouse

Joe Steery

DIAGRAM

87

Exhibiting 20th Street and its intersecting streets from the South line of 8th Street to the North line of M Street, in the City of San Diego, California, on which work has been done under my official contract as Street Superintendent of said City, with Joseph Kelly dated the 12th day of March A. D. 1904 for the Sidewalk Paving of said 20th Street, as is more particularly described in said contract; showing the relative location of each district, lot, portion of lot, or parcel of land assessed, to the work done; numbered in red ink to correspond with the red ink numbers in the assessment; and showing the number of feet fronting, assessed for said work contracted for and performed. Herein "No." is used for the word "number", and "ft." for the word "feet". The marks ' and " mean respectively "feet" and "inches." Figures in black ink next to property lines show, each, the length of said line in feet. Other figures in black ink show the numbers of the lots.



Division line between Culverwell and Toddard and Sherman Additions.

At said City of San Diego, California, this 2nd day of June A. D. 1904

Samuel W. Hoack
Superintendent of Streets of the City of San Diego, California

Recorded 3rd June A. D. 1904

Samuel W. Hoack
Superintendent of Streets of the City of San Diego, California

OWNERS	ASSESSED UPON						Frontage Assessment		Assessment		Assessment		Assessment		Total Assessment		Demands made upon as Owners.	Assessment Numbers.	Date of Demand.189	Assessment Due and Unpaid.		SUBSEQUENT
	Assessment Number	Block	Tract or Subdivision	Lot	Front Feet	Feet on Crossing	Dollars	Cents	Dollars	Cents	Dollars	Cents	Dollars	Cents	Dollars	Cents				Dollars	Cents	
[A large diagonal line is drawn across the entire table area, indicating no data is recorded.]																						

CERTIFICATE OF THE CITY ENGINEER.

I, G. A. Mouscort City Engineer of the City of San Diego, in the County of San Diego, State of California, do hereby certify that the work of redrawing by Contracting 20th St Street from the South line of D Street to the North line of M Street was performed in accordance with the surveys and the engineering work done by me and under my direction; and that the quantities thereof were correctly given by me to the Superintendent of Streets, and said work is in accord with the official grade of said street.

Dated at San Diego, Calif. June 1st 1904 1894

G. A. Mouscort
City Engineer of the City of San Diego, California.

Recorded June 2nd 1904 1894
Samuel W. Baskitt
Superintendent of Streets of the City of San Diego, California.

(Affiant's name).

Warren M. Brown
Subscribed and sworn to this 6th day of June

A. D. 1894, before me E. W. Hornicks

[SEAL.]

Notary Public.

Filed this 6th day of June A. D. 1904 1894

Samuel W. Baskitt
Street Superintendent of the City of San Diego

Recorded 5th day of June A. D. 1904 1894

Samuel W. Baskitt
Street Superintendent of the City of San Diego

WARRANT.

By Virtue Hereof, I, Samuel W. Baskitt Street Superintendent of the City of San Diego, County of San Diego, and State of California, by virtue of the authority vested in me as said Street Superintendent, do authorize and empower Joseph Steyer his agents or assigns, to demand and receive the several assessments upon the assessment and diagram hereto attached, and this shall be his warrant for the same.

San Diego, June 2nd 1904 A. D. 1894

Samuel W. Baskitt
Street Superintendent of City of San Diego.

Countersigned by

Frank P. Gray
Mayor of City of San Diego.

Recorded June 3rd 1904 A. D. 1894
Samuel W. Baskitt
Street Superintendent of City of San Diego.

CERTIFICATE OF RECORD.

I hereby complete and sign the foregoing record, from page to page both inclusive, of the Assessment, Diagram, Warrant, Certificate of the City Engineer, Contractor's Return and also in the Book of "Contracts and Bonds," the recorded Contract and Bond, each numbered, all for the work therein described upon Street, from the line of Street, to the line of Street.

Office of the Street Superintendent, San Diego, California, this day of A. D. 189...

.....
Street Superintendent, City of San Diego.

The Matter of Sidewalking and Curbing 6th Street from the North line of Cedar Street to the South line of City Park.

ASSESSMENT NUMBER

Suivant to Statute, I Samuel W. Hackett as Street Superintendent of the City of San Diego, in the County of San Diego and State of California, do hereby assess and apportion, as shown hereinafter and in the diagram attached hereto, upon certain lots, portions of lots, and parcels of land, fronting on 6th Street in said city, from the north line of Cedar Street to the south line of the Eastern Hundred Area Public Park and on streets intersecting it between said lines, the sum of One Hundred and Eleven Dollars (\$111.70), to be paid to W. H. Cooper, his agents or assigns, to cover the sum due (including incidental expenses) for the work of Sidewalking and Curbing on 6th Street between said lines, as said work is more particularly specified in my official contract therewith dated the 21st day of May, A. D. 1904.

All of said work has been performed and materials furnished complying with the specifications and under my direction and to my satisfaction and acceptance. And because names of the owners of said assessed property are unknown to me, I herewith write the word "Unknown" opposite the number of the lot and the amount assessed thereon and the number of each lot, portion of lot, or portion of land assessed.

TOTAL COST OF THE WORK IS \$111.70 AS FOLLOWS:

Table listing costs for Sidewalk (48.00) and Curb (27.50), totaling 75.50.

Table listing incidental expenses: City Engineer's Official Fees (3.00), Printing and Advertising (31.45), Special Superintendent's compensation (1.75), Incidental Expenses (36.20), Contract Cost (75.50), Total Cost (111.70).

DIVIDED AS FOLLOWS:

Main assessment table with columns for Description, Incidental Expenses, Total Assessment, Number of Front Feet Assessed, Number of Feet Assessed, and Rate per Front Foot Assessed. Includes handwritten entries for Sidewalk and Curb.

Table titled 'OWNERS' and 'ASSESSED UPON' with columns for Assessment Number, Block, Tract or Subdivision, Lot, Front Feet, Feet on Crossing, Frontage Assessment (Sidewalk/Curb), Total Assessment, Demands made upon as Owners, Assessment Numbers, Date of Demand, Assessment Due and Unpaid, and Subsequent Payments.

MARGIN. CONTRACTORS RETURN.

STATE OF CALIFORNIA, COUNTY OF SAN DIEGO, CITY OF SAN DIEGO, ss.

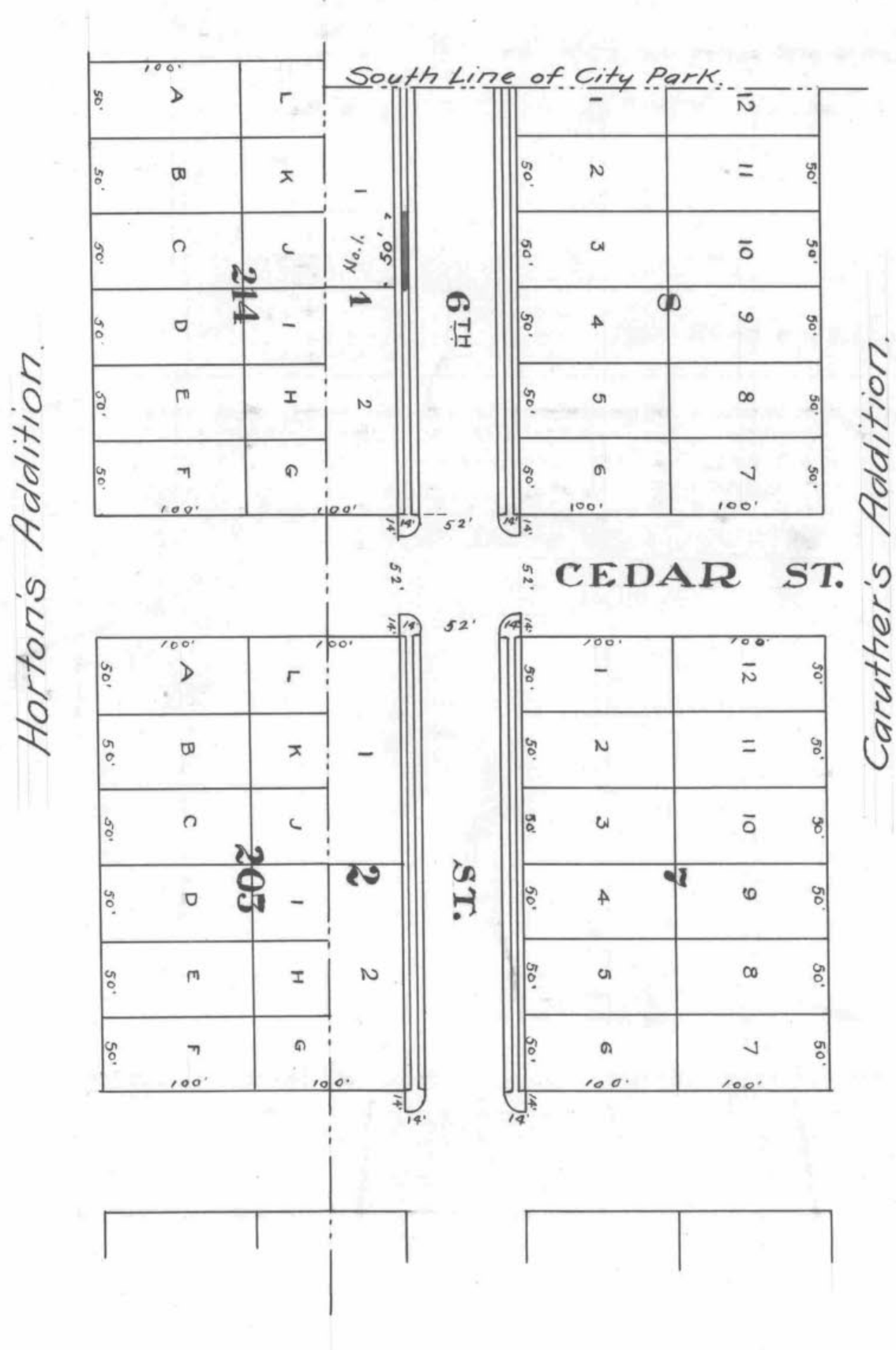
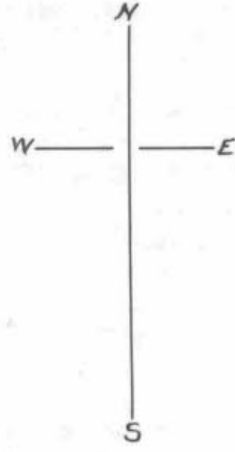
Ed. Fletcher being duly sworn, says that he is the assignee of W. H. Cooper, contractor named in annexed Assessment, Diagram and Warrant; that said assessment for the total cost of certain street work upon 6th Street from the north line of Cedar Street to the south line of the Eastern Hundred Area Public Park in said city, as more fully described therein and in the contract for said work with said W. H. Cooper and his assigns, made by the Superintendent of Streets in said city, dated the 21st day of May, A. D. 1904, levied as therein described upon certain lots, portions of lots, or parcels of land, and the unknown owners thereof for the sum of One Hundred and Eleven Dollars (\$111.70) payable to said Contractor, W. H. Cooper, his agents or assigns, was made, recorded and delivered by said Superintendent on the 21st day of May, A. D. 1904, to affiant in behalf of said contractor; that there were attached to the same and delivered to the same in the same behalf, at the same time, by said Superintendent, his Diagram thereto attached, and a warrant in favor of said Contractor, W. H. Cooper, for collecting said assessment, upon which warrant this return is endorsed; that in the case of all assessments therein described, but not included in the following table, affiant has, since the date last aforesaid, in the manner hereinafter described and in behalf of said contractor, made demand upon and received full payment from the owners of each and all such assessed lots and lands; and that besides all personal demands, affiant did, whenever the name of the owner of the lot is stated as "unknown," on the assessment on the 12th day of July, A. D. 1904, within thirty days from the date of said warrant; and between the hours of 9 A. M. and 4 P. M., in behalf of said contractor, enter upon each of the corresponding lots, portions of lots and parcels of land assessed, and with said certificate, assessment, diagram and warrant, and in a loud, audible voice, publicly make demands for the payment of each of said assessments from the unknown owners thereof, upon each lot, portion of lot, or parcel of land, for each of its own assessments as specified in said assessment; and that whenever he found a building, tenant or occupant upon any of said premises, besides the public demand as aforesaid, he, at the same time, in the same behalf, presenting and exhibiting said certificate, assessment, diagram and warrant, in each instance, demanded from each tenant, or occupant, for the unknown owners separately the payment of each of said assessments upon said premises; and in the following table he states the name of such demandee, as "tenant," or "occupant," with the word "unknown;" but that, notwithstanding said demands, the following totals of said assessed sums, each separately demanded, and also the total, remain unpaid, to-wit:

OWNERS	ASSESSED UPON						Frontage Assessment		Assessment		Assessment		Assessment		Total Assessment		Demands made upon as Owners.	Assessment Number.	Date of Demand.189	Assessment Due and Unpaid.		SUBSEQUENT P
	Assessment Number	Block	Tract or Subdivision	Lot	Front Feet	Feet on Crossing	Dollars	Cents	Dollars	Cents	Dollars	Cents	Dollars	Cents	Dollars	Cents				Dollars	Cents	
<p>KNOW ALL MEN BY THESE PRESENTS THAT I W. H. COOPER, the payee named in that certain assessment for the sidewalking and curbing of Sixth street in the city of San Diego, County of San Diego, State of California, from the north line of Cedar Street XX XXX in said City to the south line of the City park, the same being assessed upon Lot 1 Block 1 Carruther's Addition to said City and being also the person named in and in whose favor the warrant attached to and made a part of said assessment runs, and which said assessment was duly made by Samuel W. Hackett, Street Superintendent of said City, pursuant to Statute, on the 25th. day of June 1904, and which said warrant bears date on the same day, for value received, do hereby sell, assign transfer and set over to Ed Fletcher of San Diego, California, the said assessment and warrant and all sums of money evidenced thereby and due or to become due thereon, and hereby authorize and empower the said Ed Fletcher to demand, receive and collect all such sums and give receipts therefor. and I do hereby make, constitute and appoint said Ed Fletcher my true and lawful attorney, irrevocable, to demand receive and collect the same and for that purpose in my name or otherwise to take such steps and institute such proceedings as law or in equity, as to him shall seem advisable for the purpose of collecting the same, and upon receipt of the money due or to become due thereon to execute such receipts, acquitances and satisfactions as may be necessary and proper in the premises with the same force and effect as I myself had taken such proceedings and executed such receipts acquitances and satisfactions.</p> <p style="text-align: center;">Witness my hand this 5th. day of July, 1904. W. H. Cooper.</p> <p>State of California, County of San Diego</p> <p>On this 5th. day of July in the year one thousand and four before me Grace H. Legler a Notary Public in and for the said San Diego XX County, residing therein, duly commissioned and sworn, personally appeared W. H. Cooper known to me to be the person whose name is subscribed to the within instrument, and he acknowledged that he executed the same.</p> <p>##### In witness Whereof, I have hereunto set my hand, and # affixed my official seal, at my office in the said # SEAL # County of San Diego, the day and year in this ##### # certificate first above written.</p> <p style="text-align: center;">Grace H. Legler, Notary Public in and for said San Diego County, State of California.</p>																						

DIAGRAM

93

Exhibiting 6th Street and its intersecting streets from the North line of Cedar Street to the South line of the South Line of City Park Street, in the City of San Diego, California, on which work has been done under my official contract as Street Superintendent of said City, with J. H. Cooper dated the 21st day of May A. D. 1904, for the Sidewalking Curbing of said 6th Street, as is more particularly described in said contract; showing the relative location of each district, lot, portion of lot, or parcel of land assessed, to the work done; numbered in red ink to correspond with the red ink numbers in the assessment; and showing the number of feet fronting, assessed for said work contracted for and performed. Herein "No." is used for the word "number", and "ft." for the word "feet". The marks ' and " mean respectively "feet" and "inches." Figures in black ink next to property lines show, each, the length of said line in feet. Other figures in black ink show the numbers of the lots.



At said City of San Diego, California, this 25th day of June A. D. 1904

Samuel M. Hackett
Superintendent of Streets of the City of San Diego, California

Recorded June 25th A. D. 1904

Samuel M. Hackett
Superintendent of Streets of the City of San Diego, California

OWNERS	ASSESSED UPON						Frontage Assessment		Assessment		Assessment		Assessment		Total Assessment.		Demands made upon as Owners.	Assessment Numbers.	Date of Demand.189	Assessment Due and Unpaid.		SUBSEQUENT
	Assessment Number	Block	Tract or Subdivision	Lot	Front Feet	Feet on Crossing	Dollars	Cents	Dollars	Cents	Dollars	Cents	Dollars	Cents	Dollars	Cents				Dollars	Cents	
		Done at San Diego, California																				
		June 25 th 1904																				
		Samuel W. Hackett																				
		Superintendent of Streets of the City of San Diego, California.																				
		Recorded June 25 th 1904																				
		Samuel W. Hackett																				
		Superintendent of Streets of the City of San Diego, California.																				
		I, Samuel W. Hackett, Superintendent of Streets of the City of San Diego, California																				
		do hereby certify that all charges herein stated are correct and the computations and calculations of this assessment are correct.																				
		Samuel W. Hackett																				
		Superintendent of Streets of the City of San Diego, California.																				
		Recorded June 25 th 1904																				
		Samuel W. Hackett																				
		Superintendent of Streets of the City of San Diego, California.																				

CERTIFICATE OF THE CITY ENGINEER.

I, G. A. D. Hemenway City Engineer of the City of San Diego, in the County of San Diego, State of California, do hereby certify that the work of Sidewalking & Curbing 6th Street from the North line of Adel Street to the South line of the Sanborn-Henderson Civic Park Street was performed in accordance with the surveys and the engineering work done by me and under my direction; and that the quantities thereof were correctly given by me to the Superintendent of Streets, and said work is in accord with the official grade of said street.

Dated at San Diego, Calif. June 25th 1891904.

Recorded June 25th 1891904

Samuel W. Hackett
Superintendent of Streets of the City of San Diego, California.

G. A. D. Hemenway
City Engineer of the City of San Diego, California.

(Affiant's name) Ed. Fletcher

Subscribed and sworn to this 15th day of July A. D. 1904, before me

[SEAL.] Grace H. Segler
Notary Public.

Filed this 15th day of July A. D. 1891904

Samuel W. Hackett
Street Superintendent of the City of San Diego

Recorded July 15th A. D. 1891904

Samuel W. Hackett
Street Superintendent of the City of San Diego

WARRANT.

By Virtue Hereof, I, Samuel W. Hackett Street Superintendent of the City of San Diego, County of San Diego, and State of California, by virtue of the authority vested in me as said Street Superintendent, do authorize and empower W. H. Cooper his agents or assigns, to demand and receive the several assessments upon the assessment and diagram hereto attached, and this shall be his warrant for the same.

San Diego, June 25th A. D. 1891904

Countersigned by Frank P. Tracy
Mayor of City of San Diego.

Recorded June 25th A. D. 1891904 Samuel W. Hackett
Street Superintendent of City of San Diego.

CERTIFICATE OF RECORD.

I hereby complete and sign the foregoing record, from page to page both inclusive, of the Assessment, Diagram, Warrant, Certificate of the City Engineer, Contractor's Return and also in the Book of "Contracts and Bonds," the recorded Contract and Bond, each numbered, all for the work therein described upon Street, from the line of Street, to the line of Street.

Office of the Street Superintendent, San Diego, California, this day of A. D. 189....

Street Superintendent, City of San Diego.

1e Matter of Sidewalking and Curbing 3rd Street
on both sides thereof from the east line of Second Street to a point 100 feet east of the east line of Second Street.

MARGIN.
CONTRACTORS RETURN.

STATE OF CALIFORNIA,
 COUNTY OF SAN DIEGO,
 CITY OF SAN DIEGO, } ss.

ASSESSMENT NUMBER
 I, Samuel W. Hackett, as Street Superintendent of the City of San Diego, in the County of San Diego and State of California, do hereby assess and apportion, as shown hereinafter and in the diagram attached hereto, upon certain lots, portions of streets, and parcels of land, fronting on 3rd Street in said city, from the East line of 2nd Street to a point 100 feet east of the east line of 2nd Street, and on streets intersecting it between said lines, the sum of Three hundred and twenty-two and 21/100 Dollars (\$322.21), to be paid to W. H. Cooper, his agents or assigns, to cover the sum due (including incidental expenses) for the work of Sidewalking and Curbing 3rd Street between said lines, as said work is more particularly specified in my official contract thereof with said W. H. Cooper dated the 21st day of May A. D. 1904.

Ed. Treacher being duly sworn, says that he is the assignee of W. H. Cooper contractor named in annexed Assessment, Diagram and Warrant; that said assessment for the total cost of certain street work upon 3rd Street from the east line of Second Street to a point 100 feet east of the east line of Second Street in said city, as more fully described therein and in the contract for said work with said Contractor W. H. Cooper made by the Superintendent of Streets in said city, dated the 21st day of May A. D. 1894, levied as therein described upon certain lots, portions of lots, or parcels of land, and the unknown owners thereof for the sum of Three hundred twenty two and 21/100 Dollars (\$322.21) payable to Said Contractor W. H. Cooper agents or assigns, was made, recorded and delivered by said Superintendent on the 21st day of May A. D. 1904, to affiant in behalf of said contractor; that there were attached to the same and delivered to the same in the same behalf, at the same time, by said Superintendent, his Diagram thereto attached, and a warrant in favor of Said Contractor W. H. Cooper for collecting said assessment, upon which warrant this return is endorsed; that in the case of all assessments therein described, but not included in the following table, affiant has, since the date last aforesaid, in the manner hereinafter described and in behalf of said contractor, made demand upon and received full payment from the owners of each and all such assessed lots and lands; and that besides all personal demands, affiant did, whenever the name of the owner of the lot is stated as "unknown," on the assessment on the 12th day of July A. D. 1904, within thirty days from the date of said warrant; and between the hours of 9 A. M. and 4 P. M., in behalf of said contractor, enter upon each of the corresponding lots, portions of lots and parcels of land assessed, and with said certificate, assessment, diagram and warrant, and in a loud, audible voice, publicly make demands for the payment of each of said assessments from the unknown owners thereof, upon each lot, portion of lot, or parcel of land, for each of its own assessments as specified in said assessment; and that whenever he found a building, tenant or occupant upon any of said premises, besides the public demand as aforesaid, he, at the same time, in the same behalf, presenting and exhibiting said certificate, assessment, diagram and warrant, in each instance, demanded from each tenant, or occupant, for the unknown owners separately the payment of each of said assessments upon said premises; and in the following table he states the name of such demandee, as "tenant," or "occupant," with the word "unknown;" but that, notwithstanding said demands, the following totals of said assessed sums, each separately demanded, and also the total, remain unpaid, to-wit:

All of said work has been performed and materials furnished complying with the specifications and under my direction and to my satisfaction and acceptance. And because names of the owners of said assessed property are unknown to me, I herewith write the word "Unknown" opposite the number of the lot and the amount assessed thereon and the number of each lot, portion of lot, or portion of land assessed.

TOTAL COST OF THE WORK IS \$322.21, AS FOLLOWS:

166.66 ft Sidewalk @ 16¢ per ft. \$	26.66
140.54 ft Curb @ 25¢ per ft. \$	35.13
Incidental Expenses \$	43.55
Contract Cost \$	278.66
Total Cost \$	322.21

INCIDENTAL EXPENSES:

City Engineer's Official Fees \$	6.00
Printing and Advertising \$	20.55
Special Superintendent's compensation @ \$3.50 per day \$	7.00
Incidental Expenses \$	43.55
Contract Cost \$	278.66
Total Cost \$	322.21

DIVIDED AS FOLLOWS:

DESCRIPTION	Sidewalk		Curb		Incidental Expenses		Total Assessment		Number of Front Feet Assessed		Number of Feet Assessed		Rate per Front Foot Assessed	
	Dollars	Cts	Dollars	Cts	Dollars	Cts	Dollars	Cts	Sidewalk	Curb	Dollars	Cts	Dollars	Cts
106666	1066	66					197	33	200			98	66	
200-			200	-			124	88	200			62	44	
							322	21						

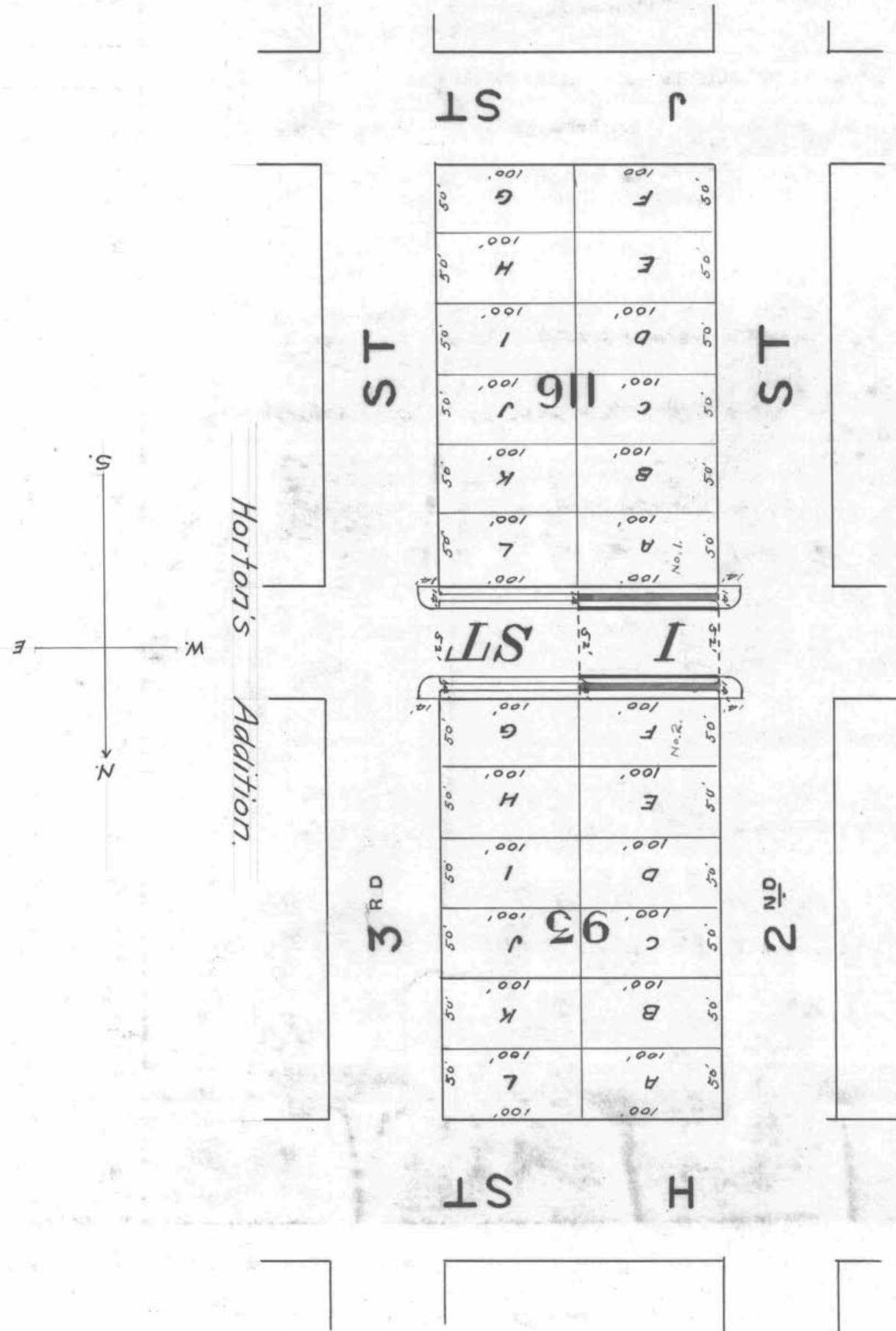
OWNERS	ASSESSED UPON						Frontage Assessment Sidewalk		Frontage Assessment Curb		Assessment		Assessment		Total Assessment		Demands made upon as Owners.	Assessment Numbers	Date of Demand.	Assessment Due and Unpaid.		SUBSEQUENT PAYMENTS.
	Assessment Number	Block	Tract or Subdivision	Lot	Front Feet	Feet on Crossing	Dollars	Cents	Dollars	Cents	Dollars	Cents	Dollars	Cents	Dollars	Cents				Dollars	Cents	
Unknown	1	116	Hortons	A	100-100			98	66			161	10			161	10	July 12 1904	161	10	Paid 3/24/05	
Unknown	2	93	Hortons	A	100-100			98	67			161	11			161	11	July 12 1904	161	11	Paid 3/24/05	
								197	33			322	21			322	21					

98

OWNERS	ASSESSED UPON						Frontage Assessment		Assessment		Assessment		Assessment		Total Assessment.		Demands made upon as Owners.	Assessment Number.	Date of Demand.189	Assessment Due and Unpaid.		SUBSEQUENT
	Assessment Number	Block	Tract or Subdivision	Lot	Front Feet	Feet on Crossing	Dollars	Cents	Dollars	Cents	Dollars	Cents	Dollars	Cents	Dollars	Cents				Dollars	Cents	
<p>KNOW ALL MEN BY THESE PRESENTS THAT I, W. H. COOPER, the payee named in these certain assessments for the sidewalk and curbing of "I" Street in the City of San Diego, County of San Diego, State of California, on both sides thereof from the east line of Second Street in said City to a point 100 feet East of the East line of Second Street, and the same being assessed upon Lot A in Block 118 and Lot F Block 93 all in Horton's Addition to said City, and being also the person named in and in whose favor the warrant attached to and made a part of said assessment runs, and which said assessment was duly made by Samuel W. Hackett, Street Superintendent of said City pursuant to Statute on the 25th. day of June 1904, and which said warrant bears date on the same day, for value received do hereby sell, assign, transfer and set over to Ed Fletcher of San Diego, California, the said assessment and warrant and all sums of money evidenced thereby and due and to become due thereon, and hereby authorize and empower the said Ed Fletcher to demand, receive and collect all such sums and to give receipts therefor. And I do hereby make, constitute and appoint said Ed Fletcher my true and lawful attorney, irrevocable, to demand, receive and collect the same and for that purpose, in my name or otherwise to take such steps and institute such proceedings at law or in equity, as to him shall seem advisable for the purpose of collecting the same, and upon receipt of the money due or to become due thereon to execute such receipts, acquittances and satisfactions as may be necessary and proper in the premises with the same force and effect as if I myself had taken such proceedings and executed such receipts, acquittances and satisfactions.</p> <p style="text-align: right;">Witness my hand this 5th. day of July, 1904. W. H. COOPER</p> <p>State of California, County of San Diego</p> <p>On this 5th. day of July in the year one thousand nine hundred and four before me Grace H. Legler a Notary Public in and for the said San Diego County, residing therein, duly commissioned and sworn, personally appeared W. H. Cooper, known to me to be the person whose name is subscribed to the within instrument, and he acknowledged that he executed the same.</p> <p style="text-align: right;">In Witness Whereof, I have hereunto set my hand, and affixed my official seal, at my office in the said County of San Diego, the day and year in this certificate, first above written Grace H. Legler, Notary Public</p> <p>in and for said XXXXXX San Diego County State of California</p> <p>##### # SEAL # #####</p>																						

DIAGRAM

Exhibiting 2nd Street and its intersecting streets from the East line of Admiral 100th East Street to Admiral 100th East Street, in the City of San Diego, California, on which work has been done under my official contract as Street Superintendent of said City, with W. H. Cooper dated the 21st day of May A. D. 1904, for the Sidewalking & Grading of said 2nd Street, as is more particularly described in said contract; showing the relative location of each district, lot, portion of lot, or parcel of land assessed, to the work done; numbered in red ink to correspond with the red ink numbers in the assessment; and showing the number of feet fronting, assessed for said work contracted for and performed. Herein "No." is used for the word "number", and "ft." for the word "feet". The marks ' and " mean respectively "feet" and "inches." Figures in black ink next to property lines show, each, the length of said line in feet. Other figures in black ink show the numbers of the lots.



At said City of San Diego, California, this 25th day of June A. D. 1904

Samuel W. Hackett
Superintendent of Streets of the City of San Diego, California

Recorded June 25th A. D. 1904

Samuel W. Hackett
Superintendent of Streets of the City of San Diego, California

1e Matter of Sidewalking and Curbing 3rd Street

South line of H Street to the North line of J Street

ASSESSMENT NUMBER

uant to Statute, I Samuel W. Blackett as Street Superintendent of the of San Diego, in the County of San Diego and State of California, do hereby assess and apportion, as shown hereinafter and in the diagram attached hereto, upon certain lots, portions of lots, and parcels of land, fronting on King Street in said city, from the South line of H Street and on streets intersecting it between said lines, the sum of One Hundred Eighty and 43/100 Dollars (\$182.43), to be paid to the City of San Diego, California, by the owners or assigns, to cover the sum due (including incidental expenses) for the work of Sidewalking and Curbing Third Street between said lines, as said work is more particularly specified in my official contract therewith dated the 21st day of May, A. D. 1904

All of said work has been performed and materials furnished complying with the specifications and under my direction and to my satisfaction and acceptance. And because names of the owners of said assessed property are unknown to me, I herewith write the word "Unknown" opposite the number of the lot and the amount assessed thereon and the number of each lot, portion of lot, or portion of land assessed.

TOTAL COST OF THE WORK IS \$182.43 AS FOLLOWS:

Table with 2 columns: Description, Amount. Includes 533.33 for Sidewalk and 100.00 for Curbing.

Table with 2 columns: Description, Amount. Includes City Engineer's Official Fees, Printing and Advertising, Special Superintendent's compensation, Incidental Expenses, and Contract Cost.

DIVIDED AS FOLLOWS:

Large table with multiple columns: Description, Dollars, Cts, Incidental Expenses, Total Assessment, Number of Front Feet Assessed, Number of Feet Assessed, Rate per Front Foot Assessed. Includes a diagonal line across the table.

Table with columns: OWNERS, ASSESSED UPON, Frontage Assessment, Total Assessment, Demands made upon as Owners, Date of Demand, Assessment Due and Unpaid, SUBSEQUENT PAYMENTS. Includes handwritten entries for unknown owners and payment dates.

MARGIN.

CONTRACTORS RETURN.

STATE OF CALIFORNIA, COUNTY OF SAN DIEGO, CITY OF SAN DIEGO, ss.

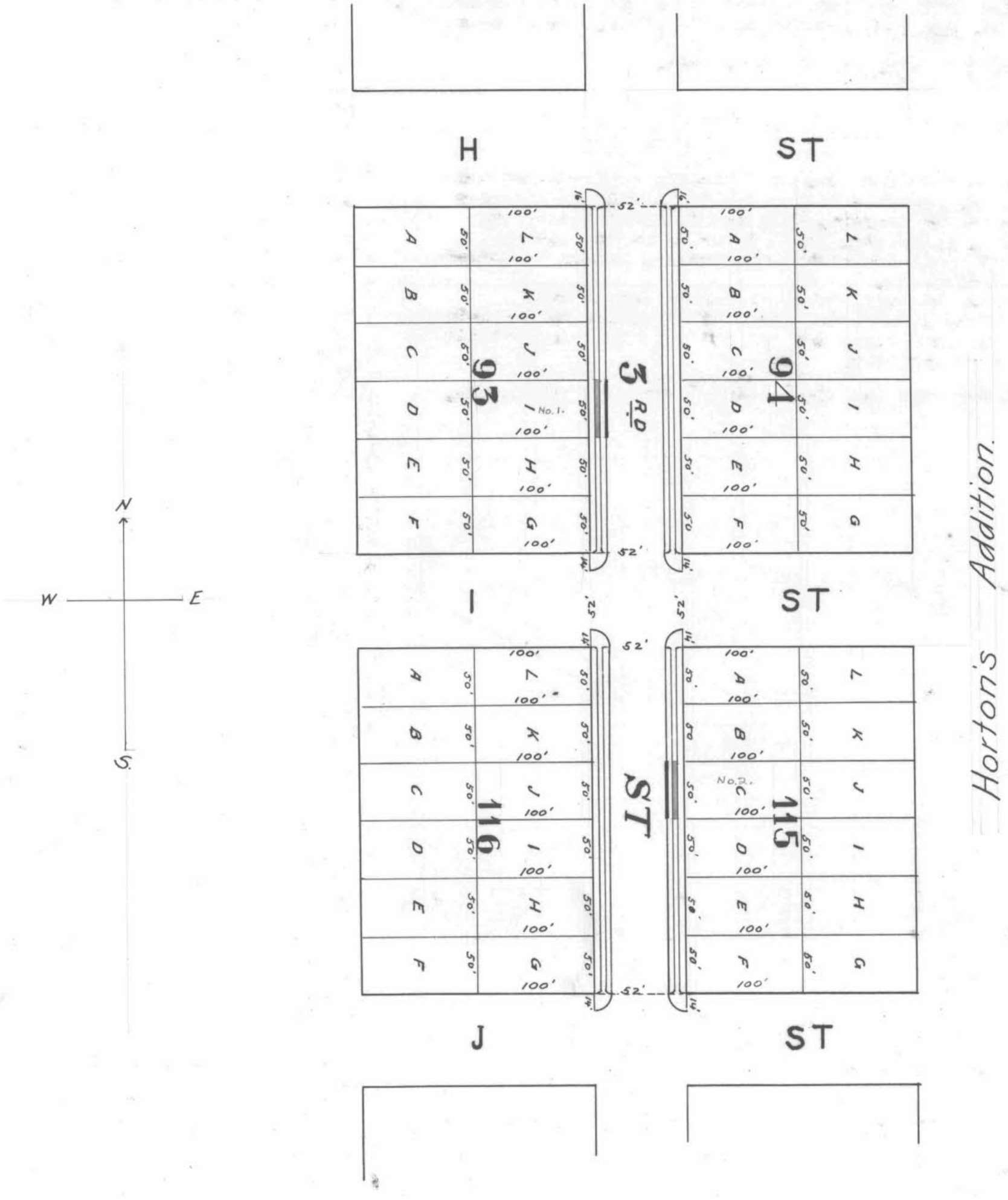
Ed. F. ... being duly sworn, says that he is the assignee of W. D. Cooper, the contractor named in annexed Assessment, Diagram and Warrant; that said assessment for the total cost of certain street work upon Third Street between H and J streets in said city, as more fully described therein and in the contract for said work with said W. D. Cooper made by the Superintendent of Streets in said city, dated the 21st day of May, A. D. 1904, levied as therein described upon certain lots, portions of lots, or parcels of land, and the unknown owners thereof for the sum of one hundred and eighty two and 43/100 Dollars (\$182.43) payable to W. D. Cooper and said contractor agents or assigns, was made, recorded and delivered by said Superintendent on the 21st day of June, A. D. 1904, to affiant in behalf of said contractor; that there were attached to the same and delivered to the same in the same behalf, at the same time, by said Superintendent, his Diagram thereto attached, and a warrant in favor of said contractor, W. D. Cooper, for collecting said assessment, upon which warrant this return is endorsed; that in the case of all assessments therein described, but not included in the following table, affiant has, since the date last aforesaid, in the manner hereinafter described and in behalf of said contractor, made demand upon and received full payment from the owners of each and all such assessed lots and lands; and that besides all personal demands, affiant did, whenever the name of the owner of the lot is stated as "unknown," on the assessment on the 21st day of June, A. D. 1904, within thirty days from the date of said warrant; and between the hours of 9 A. M. and 4 P. M., in behalf of said contractor, enter upon each of the corresponding lots, portions of lots and parcels of land assessed, and with said certificate, assessment, diagram and warrant, and in a loud, audible voice, publicly make demands for the payment of each of said assessments from the unknown owners thereof, upon each lot, portion of lot, or parcel of land, for each of its own assessments as specified in said assessment; and that whenever he found a building, tenant or occupant upon any of said premises, besides the public demand as aforesaid, he, at the same time, in the same behalf, presenting and exhibiting said certificate, assessment, diagram and warrant, in each instance, demanded from each tenant, or occupant, for the unknown owners separately the payment of each of said assessments upon said premises; and in the following table he states the name of such demandee, as "tenant," or "occupant," with the word "unknown;" but that, notwithstanding said demands, the following totals of said assessed sums, each separately demanded, and also the total, remain unpaid, to-wit:

OWNERS	ASSESSED UPON					Frontage Assessment		Assessment		Assessment		Assessment		Total Assessment.		Demands made upon as Owners.	Assessment Numbers.	Date of Demand.189	Assessment Due and Unpaid.		SUBSEQUENT I
	Assessment Number	Block	Tract or Subdivision	Lot	Front Feet	Feet on Crossing	Dollars	Cents	Dollars	Cents	Dollars	Cents	Dollars	Cents	Dollars				Cents	Dollars	
<p>KNOW ALL MEN BY THESE PRESENTS THAT I, W. H. Cooper the pay-ee named in those certain assessments for the sidewalking and curbing of Third street in the City of San Diego, County of San Diego, State of California, from the south line of "H" street in said city to the north line of "J" street in said city, and the same being assessed upon Lot I in Block 93 and Lot C in Block 115 all Horton's Addition to said City, and being also the person named in and in whose favor the warrant attached and made part of said assessment runs, and which said assessment were duly made by Samuel W. Hackett, Street Superintendent of said City, pursuant to statute on the 25th. day of June, 1904, and which said warrant bears date on the same day, for value received, do hereby sell, assign, transfer and set over to Ed Fletcher of San Diego, California, the said assessment and warrant and all sums of money evidenced thereby and due and to become due thereon, and hereby authorize and empower the said Ed Fletcher to demand, receive and collect all such sums, and to give receipts therefor. And I do hereby make, constitute and appoint said Ed Fletcher my true and lawful attorney, irrevocable, to demand, receive and collect the same for that purpose, in name or otherwise to take such steps and institute such proceedings at law or in equity, as to him shall seem advisable for the purpose of collecting the same, and upon the receipt of the money due or to become due hereon to execute such receipts, acquitances and satisfactions as may be necessary and proper in the premises with the said force and effect as if I myself had taken such proceedings and executed such receipts, acquitances and satisfactions.</p> <p>Witness my hand this 5th. day of July, 1904.</p> <p>State of California, County of San Diego</p> <p>On this 5th. day of July in the year one thousand nine hundred and four before me Grace H. Legler a Notary Public in and for the said San Diego County, residing therein, duly commissioned and sworn personally appeared W. H. Cooper. known to me to be the person whose name is subscribed to the within instrument, and he acknowledged that he executed the same.</p> <p>##### In Witness Whereof, I have hereunto set my hand # and affixed my official seal, at my office in the said # County of San Diego, the day and year in this Certificate # SEAL # first above written. # Grace H. Legler, Notary Public ##### in and for said San Diego County, State of California.</p>																					

DIAGRAM

105

Exhibiting 3rd Street and its intersecting streets from the South line of 16th Street to the North line of 17th Street, in the City of San Diego, California, on which work has been done under my official contract as Street Superintendent of said City, with W. H. Cooper dated the 21st day of May, A. D. 1904, for the Side-walk & Curbing of said 3rd Street, as is more particularly described in said contract; showing the relative location of each district, lot, portion of lot, or parcel of land assessed, to the work done; numbered in red ink to correspond with the red ink numbers in the assessment; and showing the number of feet fronting, assessed for said work contracted for and performed. Herein "No." is used for the word "number", and "ft." for the word "feet". The marks ' and " mean respectively "feet" and "inches." Figures in black ink next to property lines show, each, the length of said line in feet. Other figures in black ink show the numbers of the lots.



Horton's Addition.

At said City of San Diego, California, this 25th day of June, A. D. 1904.
Samuel W. Hackett
 Superintendent of Streets of the City of San Diego, California
 Recorded June 25th A. D. 1904
Samuel W. Hackett
 Superintendent of Streets of the City of San Diego, California

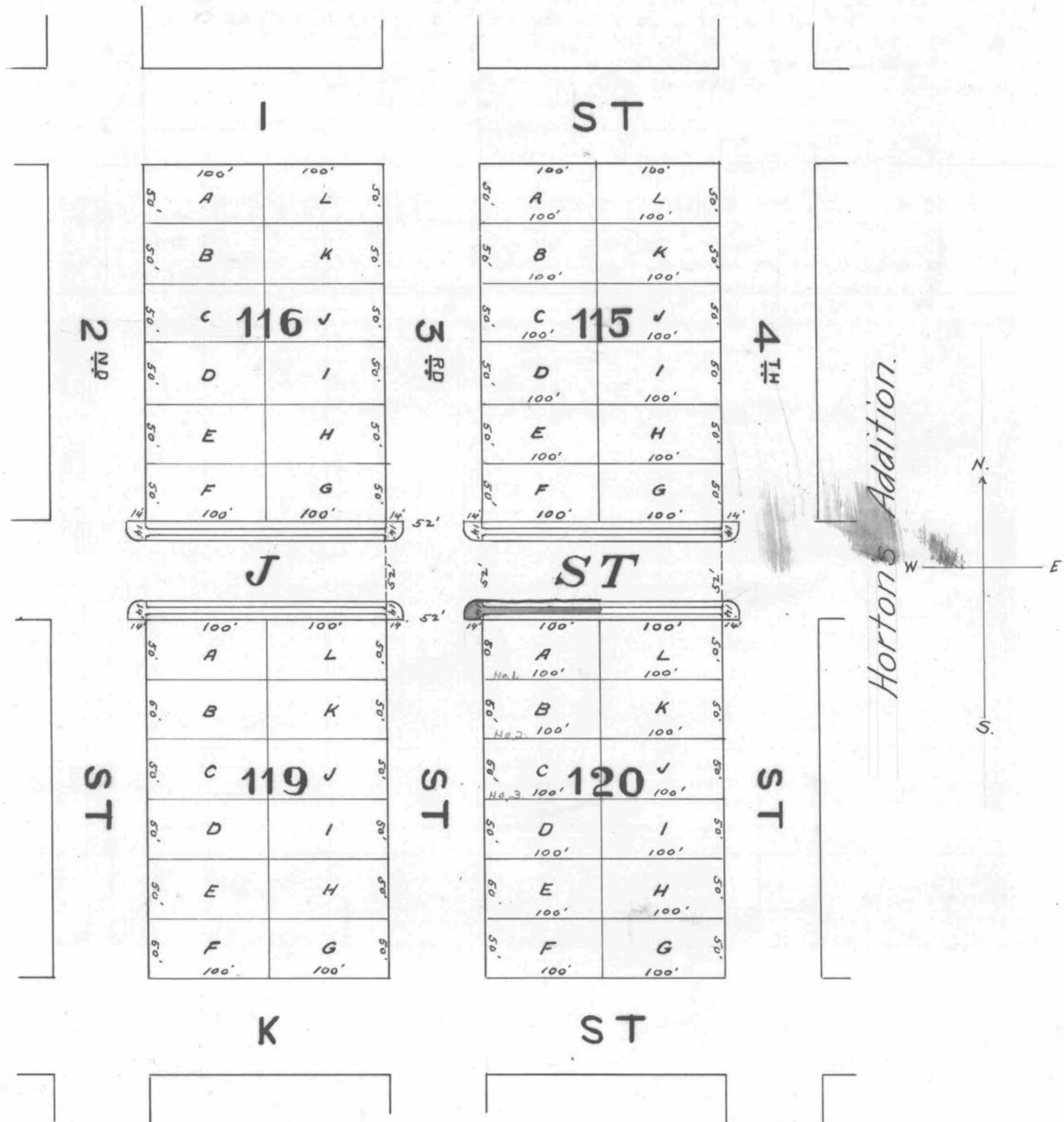
110

OWNERS		ASSESSED UPON				Frontage Assessment		Assessment		Assessment		Assessment		Total Assessment.		Demands made upon as Owners.	Assessment Numbers.	Date of Demand. 189	Assessment Due and Unpaid.		SUBSEQUENT
Assessment Number	Block	Tract or Subdivision	Lot	Front Feet	Feet on Crossing	Dollars	Cents	Dollars	Cents	Dollars	Cents	Dollars	Cents	Dollars	Cents				Dollars	Cents	
<p>KNOW ALL MEN BY THESE PRESENTS THAT I, W. H. COOPER, the payee named in those certain assessments for sidewalking and curbing of "J" Street in the City of San Diego, Count of San Diego, State of California, from the west line of Third Street in said City to the West line of Fourth Street, the same being assessed upon Lot A Block 120, Lot B Block 120 and Lot C Block 120 all in Horton's Addition to said City, and being also the person named in and in whose favor the warrant attached to and made a part of said assessment runs, and which said assessment were duly made by Samuel W. Hackett, Street Superintendent of said City pursuant to Statute on the 25th day of June, 1904, and which said warrant bears date on the same day, for value received do hereby sell, assign, transfer and set over to Ed Fletcher of San Diego California, the said assessments and warrant and all sums of money evidenced thereby and due and to become due thereon, and hereby authorize and empower the said Ed Fletcher to demand, receive and collect all such sums, and to give receipts therefor, and I do hereby make, constitute and appoint said Ed Fletcher my true and lawful attorney, irrevocable, to demand, receive and collect the same and for that purpose, in my name or otherwise to take such steps and institute such proceeding at law or in equity as to him shall seem advisable for the purpose of collecting the same, and upon receipt of the money due or to become due thereon to execute such receipts, acquitances and satisfactions as may be necessary and proper in the premises with the same force and effect as if I myself had taken such proceedings and executed such receipts, acquitances and satisfactions.</p> <p style="text-align: right;">Witness my hand this 5th. day of July 1904. W. H. Cooper</p> <p>State of California Count of San Diego</p> <p>On this 5th. day of July in the year one thousand nine hundred and four before me Grace H. Legler, a Notary Public in and for the said San Diego County, residing therein, duly commissioned and sworn, personally appeared W. H. Cooper known to me to be the person whose name is subscribed to the within instrument, and he acknowledged that he executed the same.</p> <p>In Witness Whereof, I have hereunto set my hand, and affixed my official seal, at my office in the said County of San Diego, the day and year in this certificate, first above written.</p> <p style="text-align: right;">Grace H. Legler, Notary Public in and for said San Diego County, State of California.</p> <p>##### #SEAL# #####</p>																					

DIAGRAM

111

Exhibiting 3rd Street and its intersecting streets from the West line of 4th Street to the West line of 4th Street, in the City of San Diego, California, on which work has been done under my official contract as Street Superintendent of said City, with W. H. Cooper dated the 21st day of May A. D. 1904, for the Sidewalking & Curbing of said 3rd Street, as is more particularly described in said contract; showing the relative location of each district, lot, portion of lot, or parcel of land assessed, to the work done; numbered in red ink to correspond with the red ink numbers in the assessment; and showing the number of feet fronting, assessed for said work contracted for and performed. Herein "No." is used for the word "number", and "ft." for the word "feet". The marks ' and " mean respectively "feet" and "inches." Figures in black ink next to property lines show, each, the length of said line in feet. Other figures in black ink show the numbers of the lots.



At said City of San Diego, California, this 25th day of June A. D. 1904

Samuel W. Hackett
Superintendent of Streets of the City of San Diego, California

Recorded June 25th A. D. 1904

Samuel W. Hackett
Superintendent of Streets of the City of San Diego, California

Matter of Sidewalking and Curbing Logan Avenue from the South line of Sherman's Addition to the North line of Marcey Avenue.

ASSESSMENT NUMBER

Samuel W. Brackett as Street Superintendent of the City of San Diego, in the County of San Diego and State of California, do hereby assess and apportion, as shown hereinafter and in the diagram attached hereto, upon certain lots, portions of lots, and parcels of land, fronting on Logan Avenue...

All of said work has been performed and materials furnished complying with the specifications and under my direction and to my satisfaction and acceptance. And because the names of the owners of said assessed property are unknown to me, I herewith write the word "Unknown" opposite the number of the lot and the amount assessed thereon and the number of each lot, portion of lot, or portion of land assessed.

TOTAL COST OF THE WORK IS \$1,089.78 AS FOLLOWS:

Table listing costs for Sidewalk and Curb work. Includes items like 'Sewer Sidewalk @ 15¢ per sq. foot' and 'Curb @ 50¢ per lin. foot'.

INCIDENTAL EXPENSES: City Engineer's Official Fees, Printing and Advertising, Superintendent's compensation, Incidental Expenses, Contract Cost, Total Cost.

DIVIDED AS FOLLOWS:

Main assessment table with columns for Description, Frontage, Feet on Crossing, Incidental Expenses, Total Assessment, Number of Front Feet Assessed, Number of Feet Crossing Assessed, and Rate per Front Foot Assessed.

MARGIN. CONTRACTORS RETURN.

STATE OF CALIFORNIA, COUNTY OF SAN DIEGO, CITY OF SAN DIEGO, ss.

Joseph Kelly being duly sworn, says that he is the assignee of Joseph Kelly, contractor named in annexed Assessment, Diagram and Warrant; that said assessment for the total cost of certain street work upon Logan Avenue between the intersection of Sherman's Addition and the existing line of Logan Avenue in said city, as more fully described therein and in the contract for said work with said Joseph Kelly made by the Superintendent of Streets in said city, dated the 20th day of May, A. D. 1904...

Table of ASSESSED UPON with columns for Assessment Number, Block, Tract or Subdivision, Lot, Front Feet, Feet on Crossing, Frontage Assessment, Return Assessment, Total Assessment, Demands made upon as Owners, Date of Demand, Assessment Due and Unpaid, and SUBSEQUENT PAYMENTS.

San Diego, Cal. Jan 31 07

For value received I hereby assign
to M. Hall
all my right, title and interest in and to the
assessment for sidewalk, work segment
lots 23 & 24 Block 188 of W. Warner & Schiller Addition
the City of San Diego as per Assessment map of
25 & 26 for sidewalk and curbing of Logan Avenue, in the
sum of \$37.93 and \$41.90 respectively;

W.M. Brown, Assignor

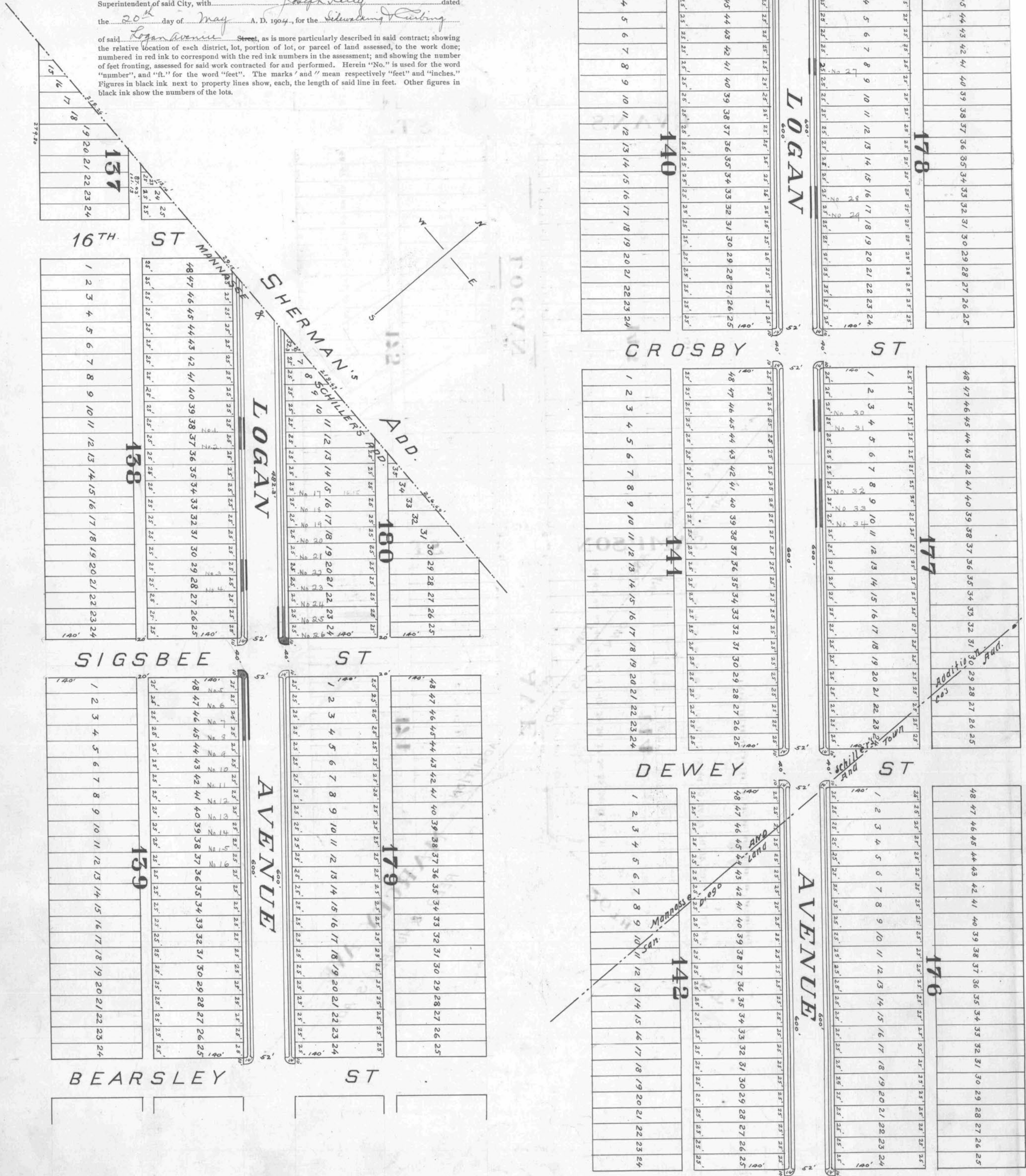
I hereby assign all my right, title and interest in and to the
above assessment to Webster Toms.

Duplicate

1/3-07 M. Hall
Supth of Streets please release the above lots
as per assignment - Webster Toms
1/3-07

DIAGRAM

Exhibiting Logan Avenue Street and its intersecting streets from the South line of Sherman's Addition Street to the North line of Marcy Avenue Street, in the City of San Diego, California, on which work has been done under my official contract as Street Superintendent of said City, with Joseph Kelly dated the 20th day of May A. D. 1904, for the Retraveling & Rubbing of said Logan Avenue Street, as is more particularly described in said contract; showing the relative location of each district, lot, portion of lot, or parcel of land assessed, to the work done; numbered in red ink to correspond with the red ink numbers in the assessment; and showing the number of feet fronting, assessed for said work contracted for and performed. Herein "No." is used for the word "number", and "ft." for the word "feet". The marks ' and ' mean respectively "feet" and "inches." Figures in black ink next to property lines show, each, the length of said line in feet. Other figures in black ink show the numbers of the lots.



At said City of San Diego, California, this 28th day of June A. D. 1904

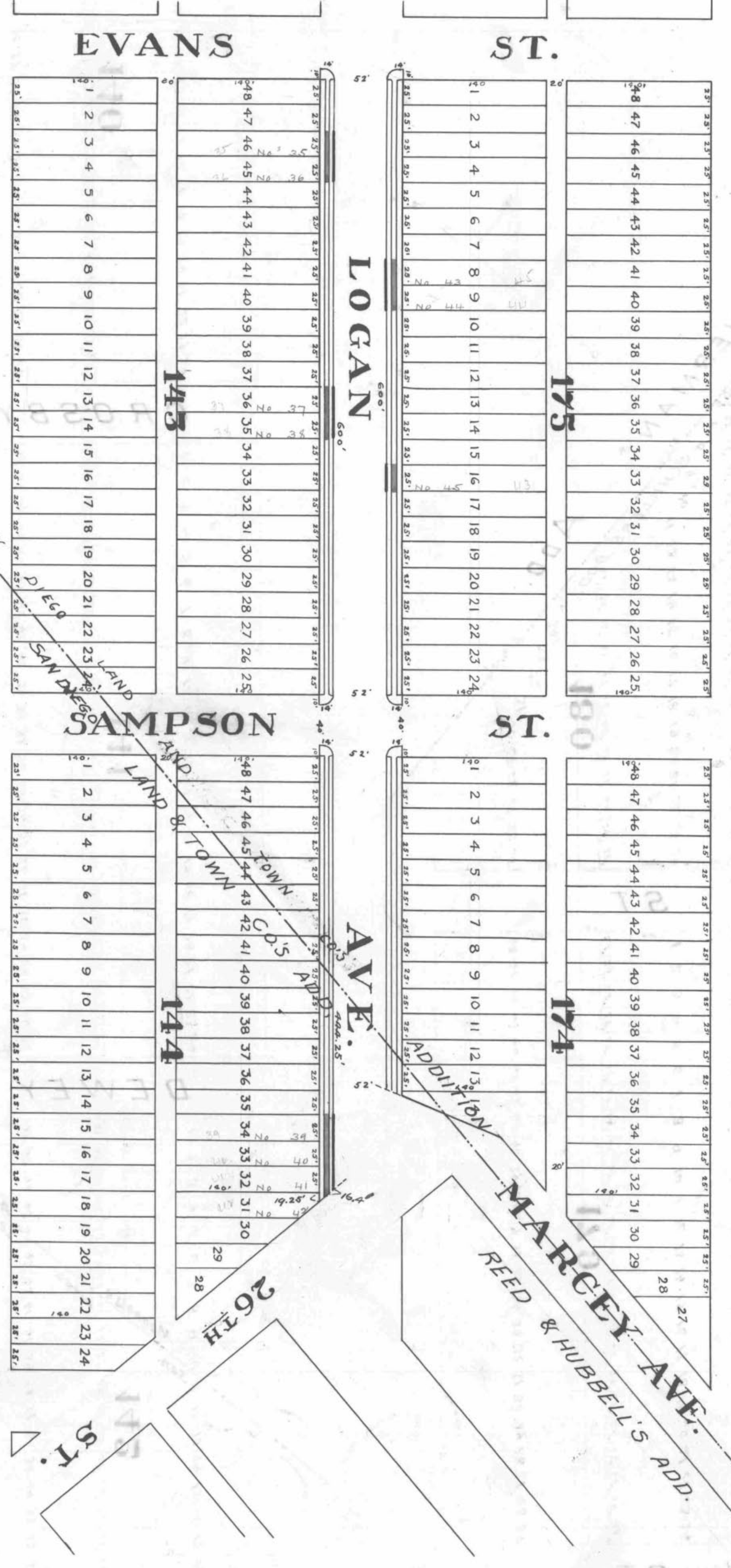
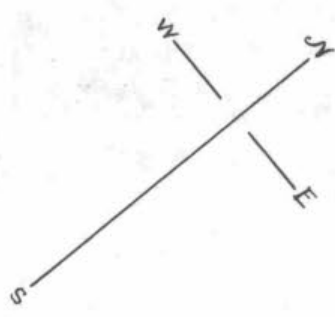
Samuel W. Hackett
Superintendent of Streets of the City of San Diego, California

Recorded June 28th A. D. 1904

Samuel W. Hackett
Superintendent of Streets of the City of San Diego, California

DIAGRAM

Exhibiting Logan Avenue Street and its intersecting streets from the South line of Marcey Avenue Street to the North line of Marcey Avenue Street, in the City of San Diego, California, on which work has been done under my official contract as Street Superintendent of said City, with Joseph Kelly dated the 20th day of May A. D. 1904, for the Sidewalking & Curbing of said Logan Avenue Street, as is more particularly described in said contract; showing the relative location of each district, lot, portion of lot, or parcel of land assessed, to the work done; numbered in red ink to correspond with the red ink numbers in the assessment; and showing the number of feet fronting, assessed for said work contracted for and performed. Herein "No." is used for the word "number", and "ft." for the word "feet". The marks ' and " mean respectively "feet" and "inches." Figures in black ink next to property lines show, each, the length of said line in feet. Other figures in black ink show the numbers of the lots.



At said City of San Diego, California, this 28th day of June A. D. 1904

Samuel M. Hackett
Superintendent of Streets of the City of San Diego, California

Recorded June 28th A. D. 1904

Samuel M. Hackett
Superintendent of Streets of the City of San Diego, California

PAYERS	ASSESSED UPON														Demands made upon as Owners.	Assessment Numbers.	Date of Demand.189	Assessment Due and Unpaid.		SUBSEQUENT PAYMENTS
	Assessment Number	Block	Tract or Subdivision	Lot	Front Feet	Feet on Crossing	Frontage Assessment		Assessment		Assessment		Total Assessment.					Dollars	Cents	
							Dollars	Cents	Dollars	Cents	Dollars	Cents	Dollars	Cents						
<i>Assignment</i>																				
<p>On this 5th day of July, 1905 I, Joseph Stey, for a valuable consideration do hereby transfer, set over and assign to Warren M. Brown of the City of San Diego County of San Diego, State of California all those certain, particular and specific accounts due me, which accounts are itemized and set forth in the assignment and diagram hereto attached and made a part of this assignment for that certain street work including the Sidewalking of Logan Avenue in the City of San Diego, County of San Diego, State of California from the south line of Sherman's Addition to the northerly line of Moray Avenue, and that the total sum of accounts hereby assigned, is \$1089.78</p> <p>and I further assign under the same conditions to the said Warren M. Brown any and all liens that may attach to the property described in said assignment and diagram, by virtue of the work done by me in completing the contract for the sidewalk and curbing the said Logan Ave in the City of San Diego, County of San Diego, State of California from the south line of Sherman's Addition to the northerly line of Moray Avenue, and this assignment is intended and shall have the same effect as if each and every account and each and every lien to secure the payment of said account was separately assigned to the said Warren M. Brown,</p> <p style="text-align: right;"><i>Joseph Stey,</i></p>																				

OWNERS	ASSESSED UPON						Frontage Assessment		Assessment		Assessment		Assessment		Total Assessment		Demands made upon as Owners.	Assessment Numbers.	Date of Demand.	Assessment Due and Unpaid.		SUBSEQUENT
	Assessment Number	Block	Tract or Subdivision	Lot	Front Feet	Feet on Crossing	Dollars	Cents	Dollars	Cents	Dollars	Cents	Dollars	Cents	Dollars	Cents				Dollars	Cents	
		Done at San Diego, California June 28 th 1904.																				
		Samuel W. Hackett Superintendent of Streets of the City of San Diego, California.																				
		Recorded June 28 th 1904.																				
		Samuel W. Hackett Superintendent of Streets of the City of San Diego, California.																				
		I, Samuel W. Hackett, Superintendent of Streets of the City of San Diego, California, do hereby certify that all charges herein stated are correct and the computations and calculations of this assessment are correct.																				
		Samuel W. Hackett Superintendent of Streets of the City of San Diego, California.																				
		Recorded June 28 th 1904																				
		Samuel W. Hackett Superintendent of Streets of the City of San Diego, California.																				

CERTIFICATE OF THE CITY ENGINEER.

I, John J. Hemenway City Engineer of the City of San Diego, in the County of San Diego, State of California, do hereby certify that the work of Sidewalking and Curbing Logan Avenue Street from the South line of Shermans Addition Street to the North line of Mercy Avenue Street was performed in accordance with the surveys and the engineering work done by me and under my direction; and that the quantities thereof were correctly given by me to the Superintendent of Streets, and said work is in accord with the official grade of said street.

Dated at San Diego, Calif. June 28th 1891 1904.

John J. Hemenway
City Engineer of the City of San Diego, California.

Recorded June 28th 1891 1904

Samuel W. Hackett
Superintendent of Streets of the City of San Diego, California.

(Affiant's name)

Warren M. Coran

Subscribed and sworn to this 5th day of July

A. D. 1891, before me.

[SEAL.]

E. W. Romanick

Notary Public

Filed this 6th day of July A. D. 1891

Samuel W. Hackett
Street Superintendent of the City of San Diego

Recorded July 6th 1904 A. D. 1891

Samuel W. Hackett
Street Superintendent of the City of San Diego

WARRANT.

By Virtue Hereof, I, Samuel W. Hackett Street Superintendent of the City of San Diego, County of San Diego, and State of California, by virtue of the authority vested in me as said Street Superintendent, do authorize and empower Joseph Kelly his agents or assigns, to demand and receive the several assessments upon the assessment and diagram hereto attached, and this shall be this warrant for the same.

San Diego, June 28th 1891 A. D. 1904

Samuel W. Hackett
Street Superintendent of City of San Diego.

Countersigned by

Frank P. Tracy
Mayor of City of San Diego.

Recorded June 28th 1891 A. D. 1904

Samuel W. Hackett
Street Superintendent of City of San Diego.

CERTIFICATE OF RECORD.

I hereby complete and sign the foregoing record, from page to page both inclusive, of the Assessment, Diagram, Warrant, Certificate of the City Engineer, Contractor's Return and also in the Book of "Contracts and Bonds," the recorded Contract and Bond, each numbered, all for the work therein described upon Street, from the line of Street, to the line of Street.

Office of the Street Superintendent, San Diego, California, this day of A. D. 1891

.....
Street Superintendent, City of San Diego.

Matter of Grading Third Street from the Northline of Auburn Street
to the South line of Olive Street.

123

MARGIN.

CONTRACTORS RETURN.

STATE OF CALIFORNIA,
 COUNTY OF SAN DIEGO,
 CITY OF SAN DIEGO, } ss.

I, Samuel W. Hackett, as Street Superintendent of the City of San Diego, in the County of San Diego and State of California, do hereby assess and apportion, as shown hereinafter and in the diagram attached hereto, upon certain lots, portions of streets, and parcels of land, fronting on Third Street in said city, from the North line of Auburn Street to the South line of Olive Street and on streets intersecting it between said lines, the sum of Seven Hundred Twenty Four and 98/100 Dollars (\$724.98), to be paid to Arthur B. Smith, by E. J. Savage as principal, agents or assigns, to cover the sum due (including incidental expenses) for the work of grading Third Street between said lines, as said work is more particularly specified in my official contract therewith with said Arthur B. Smith dated the 30th day of April, A. D. 1904.

All of said work has been performed and materials furnished complying with the specifications and under my direction and to my satisfaction and acceptance. And because none of the owners of said assessed property are unknown to me, I herewith write the word "Unknown" opposite the number of the lot and the amount assessed thereon and the name of each lot, portion of lot, or portion of land assessed.

TOTAL COST OF THE WORK IS \$724.98 AS FOLLOWS:

Contract Cost	\$676.18
Incidental Expenses	\$48.80
Total	\$724.98

INCIDENTAL EXPENSES:

City Engineer's Official Fees	\$20.00
Printing and Advertising	\$28.80
Special Superintendent's compensation @ \$..... per day	\$48.80
Contract Cost	\$676.18
Total Cost	\$724.98

DIVIDED AS FOLLOWS:

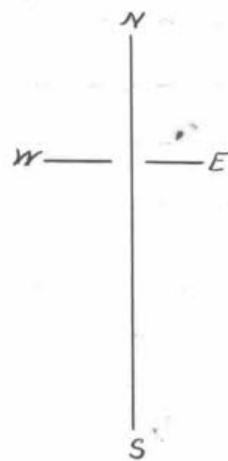
PORTION	Description	Dollars		Cts		Dollars		Cts		Total Assessment	Number of Front Feet Assessed	Number of Feet Assessed	Rate per Front Foot Assessed	
		Dollars	Cts	Dollars	Cts	Dollars	Cts	Dollars	Cts					
1779 42	35' front by 42'	\$676	18	\$48	80	\$724	98	600		\$1	2083			

being duly sworn, I, the undersigned, being duly sworn, that he is the contractor named in annexed Assessment, Diagram and Warrant; that said assessment for the total cost of certain street work upon... between... in said city, as more fully described therein and in the contract for said work with said... made by the Superintendent of Streets in said city, dated the... day of... A. D. 189..., levied as therein described upon certain lots, portions of lots, or parcels of land, and the unknown owners thereof for the sum of... Dollars (\$...), payable to... agents or assigns, was made, recorded and delivered by said Superintendent on the... day of... A. D. 189..., to affiant in behalf of said contractor; that there were attached to the same and delivered to the same in the same behalf, at the same time, by said Superintendent, his Diagram thereto attached, and a warrant in favor of... for collecting said assessment, upon which warrant this return is endorsed; that in the case of all assessments therein described, but not included in the following table, affiant has, since the date last aforesaid, in the manner hereinafter described and in behalf of said contractor, made demand upon and received full payment from the owners of each and all such assessed lots and lands; and that besides all personal demands, affiant did, whenever the name of the owner of the lot is stated as "unknown," on the assessment on the... day of... A. D. 189..., within thirty days from the date of said warrant; and between the hours of 9 A. M. and 4 P. M., in behalf of said contractor, enter upon each of the corresponding lots, portions of lots and parcels of land assessed, and with said certificate, assessment, diagram and warrant, and in a loud, audible voice, publicly make demands for the payment of each of said assessments from the unknown owners thereof, upon each lot, portion of lot, or parcel of land, for each of its own assessments as specified in said assessment; and that whenever he found a building, tenant or occupant upon any of said premises, besides the public demand as aforesaid, he, at the same time, in the same behalf, presenting and exhibiting said certificate, assessment, diagram and warrant, in each instance, demanded from each tenant, or occupant, for the unknown owners separately the payment of each of said assessments upon said premises; and in the following table he states the name of such demandee, as "tenant," or "occupant," with the word "unknown;" but that, notwithstanding said demands, the following totals of said assessed sums, each separately demanded, and also the total, remain unpaid, to-wit:

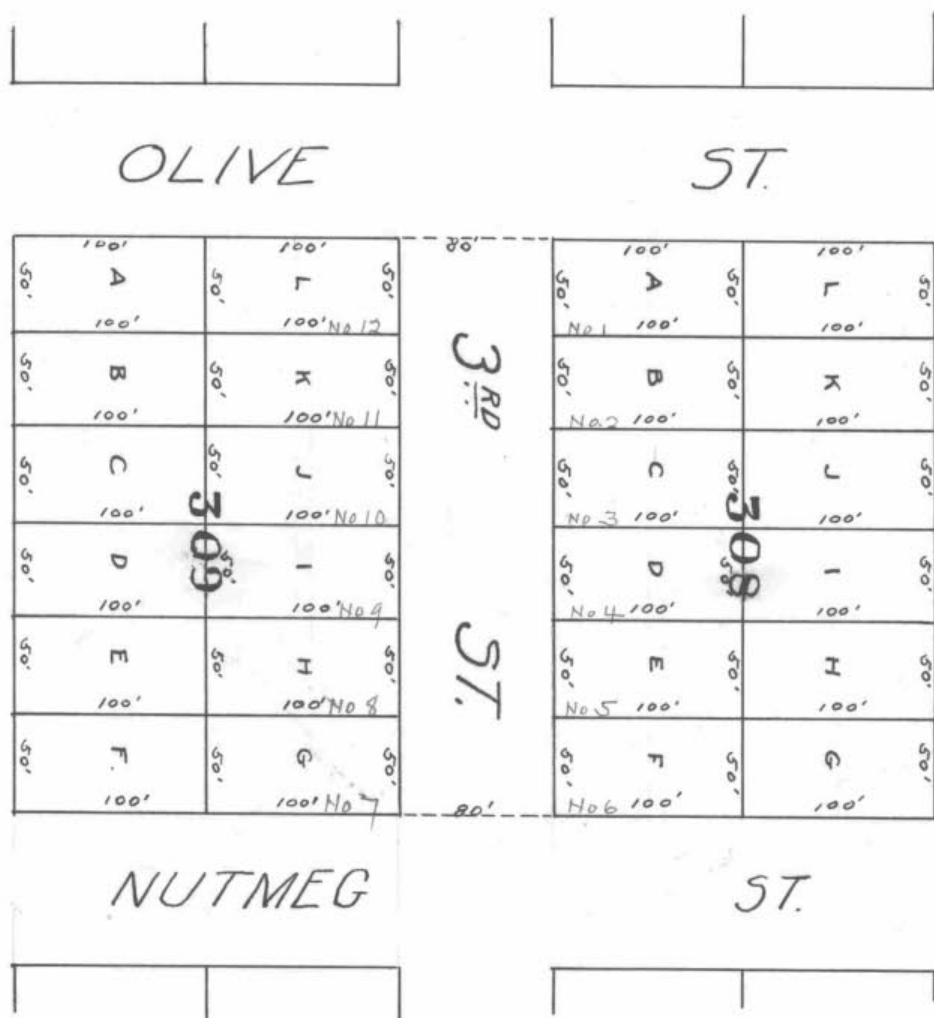
OWNERS	ASSESSED UPON						Frontage Assessment		Assessment		Assessment		Assessment		Total Assessment.		Demands made upon as Owners.	Assessment Numbers.	Date of Demand.	Assessment Due and Unpaid.		SUBSEQUENT PAYMENTS.
	Assessment Number	Block	Tract or Subdivision	Lot	Front Feet	Feet on Crossing	Dollars	Cents	Dollars	Cents	Dollars	Cents	Dollars	Cents	Dollars	Cents				Dollars	Cents	
Unknown	1204	HORTON'S	A	50		\$60	41							\$60	41							Paid Aug 10-04 Paid N 1/2 Aug 10-04 Paid 5 1/2 July 7-04
Unknown	2209	HORTON'S	B	50		60	42							60	42							Paid July 7-04
Unknown	3208	HORTON'S	C	50		60	41							60	41							Paid July 11-04
Unknown	4208	HORTON'S	D	50		60	42							60	42							Paid July 11-04
Unknown	5208	HORTON'S	E	50		60	41							60	41							Paid July 11-04
Unknown	6308	HORTON'S	F	50		60	42							60	42							Paid July 30-04
Unknown	7309	HORTON'S	G	50		60	41							60	41							Paid July 30-04
Unknown	8309	HORTON'S	H	50		60	42							60	42							Paid July 30-04
Unknown	9309	HORTON'S	I	50		60	41							60	41							Paid July 30-04
Unknown	10309	HORTON'S	J	50		60	42							60	42							Paid July 30-04
Unknown	11309	HORTON'S	K	50		60	41							60	41							Paid July 30-04 Paid July 30-04 Paid July 30-04
Unknown	12309	HORTON'S	L	50		60	42							60	42							
										\$724	98			\$724	98							

DIAGRAM

Exhibiting Third Street and its intersecting streets from the North line of Nutmeg Street to the South line of Olive Street, in the City of San Diego, California, on which work has been done under my official contract as Street Superintendent of said City, with Mitchell, Magnuson, & Co. Engineers, San Diego, California, under contract No. 508, dated the 30th day of April, A. D. 1904, for the grading of said Third Street, as is more particularly described in said contract; showing the relative location of each district, lot, portion of lot, or parcel of land assessed, to the work done; numbered in red ink to correspond with the red ink numbers in the assessment; and showing the number of feet fronting, assessed for said work contracted for and performed. Herein "No." is used for the word "number", and "ft." for the word "feet". The marks ' and ' ' mean respectively "feet" and "inches." Figures in black ink next to property lines show, each, the length of said line in feet. Other figures in black ink show the numbers of the lots.



HORTON'S ADD.



At said City of San Diego, California, this 30th day of June, A. D. 1904
Samuel M. Hackett
 Superintendent of Streets of the City of San Diego, California
 Recorded June 30th A. D. 1904
Samuel M. Hackett
 Superintendent of Streets of the City of San Diego, California

Matter of Grading Thomson Avenue

in the East line of First Street to the west line of Second Street

ASSESSMENT NUMBER

James W. Decker as Street Superintendent of the City of San Diego, in the County of San Diego and State of California, do hereby assess and apportion, as shown hereinafter and in the diagram attached hereto, upon certain lots, portions of lots, and parcels of land, fronting on Thomson Avenue in said city from the East line of First Street to the West line of Second Street and on streets intersecting it between said lines, the sum of 2046.93 Dollars (\$2046.93), to be paid to M. D. Goodbody agents or assigns, to cover the sum due (including incidental expenses) for the work of Grading between said lines, as said work is more particularly specified in my official contract therewith with said M. D. Goodbody dated the 1st day of January A. D. 1899

All of said work has been performed and materials furnished complying with the specifications and under my direction and to my satisfaction and acceptance. And because names of the owners of said assessed property are unknown to me, I herewith write the word "Unknown" opposite the number of the lot and the amount assessed thereon and the number of each lot, portion of lot, or portion of land assessed.

TOTAL COST OF THE WORK IS \$ 2046.93, AS FOLLOWS:

Contract Cost	\$ 1905.88	Incidental Expenses:	
City Engineer's Official Fees	\$ 1.85	Printing and Advertising	\$ 37.05
Special Superintendent's compensation @ \$..... per day	\$ 141.05	Contract Cost	\$ 1905.88
		Total Cost	\$ 2046.93

DIVIDED AS FOLLOWS:

SECTION	Lot	Front Feet	Cost of		Incidental Expenses		Total Assessment		Number of Front Feet Assessed	Number of Feet Assessed	Rate per Front Foot Assessed					
			Dollars	Cts	Dollars	Cts	Dollars	Cts			Dollars	Cts	Dollars	Cts		
1st	265	21	309	67	170	73	13	58	127	56	185	87	202	146	04	157
2nd	58	15	4	53	56	42	27	4	21	60	90	14	65	04	157	
3rd	96	7	4	14	61	45	38	5	44	132	82	13	27	00	4	26
4th	58	6	6	67	3	57	40	3	0	4	27	14	60	00	29	247
5th	61	0	1		29	05	2	90	4	1	95	14	70	02	8	37
6th	7	25	2	85	4	64	17	8	7	5	18	14	74	00	3	24
7th	46	1	5		29	54	2	19	2	1	73	14	70	02	1	85
8th	6	7	6	63	2	45	3	14	4	5	59	14	80	00	0	8
9th	294	0	64	397	188	01	23	87	141	05	2046	93	309	2	736	2816

MARGIN.

CONTRACTORS RETURN.

STATE OF CALIFORNIA,
COUNTY OF SAN DIEGO,
CITY OF SAN DIEGO, } ss.

M. D. Goodbody being duly sworn, says that he is the contractor named in annexed Assessment, Diagram and Warrant; that said assessment for the total cost of certain street work upon Thomson Street between First & Second in said city, as more fully described therein and in the contract for said work with said M. D. Goodbody made by the Superintendent of Streets in said city, dated the 1st day of January A. D. 1899 levied as therein described upon certain lots, portions of lots, or parcels of land, and the unknown owners thereof for the sum of Two Thousand & Forty Six Dollars (\$2046.93) payable to M. D. Goodbody agents or assigns, was made, recorded and delivered by said Superintendent on the 8th day of January A. D. 1899 to affiant in behalf of said contractor; that there were attached to the same and delivered to the same in the same behalf, at the same time, by said Superintendent, his Diagram thereto attached, and a warrant in favor of M. D. Goodbody for collecting said assessment, upon which warrant this return is endorsed; that in the case of all assessments therein described, but not included in the following table, affiant has, since the date last aforesaid, in the manner hereinafter described and in behalf of said contractor, made demand upon and received full payment from the owners of each and all such assessed lots and lands; and that besides all personal demands, affiant did, whenever the name of the owner of the lot is stated as "unknown," on the assessment on the 1st day of January A. D. 1899, within thirty days from the date of said warrant; and between the hours of 9 A. M. and 4 P. M., in behalf of said contractor, enter upon each of the corresponding lots, portions of lots and parcels of land assessed, and with said certificate, assessment, diagram and warrant, and in a loud, audible voice, publicly make demands for the payment of each of said assessments from the unknown owners thereof, upon each lot, portion of lot, or parcel of land, for each of its own assessments as specified in said assessment; and that whenever he found a building, tenant or occupant upon any of said premises, besides the public demand as aforesaid, he, at the same time, in the same behalf, presenting and exhibiting said certificate, assessment, diagram and warrant, in each instance, demanded from each tenant, or occupant, for the unknown owners separately the payment of each of said assessments upon said premises; and in the following table he states the name of such demandee, as "tenant," or "occupant," with the word "unknown;" but that, notwithstanding said demands, the following totals of said assessed sums, each separately demanded, and also the total, remain unpaid, to-wit:

OWNERS	ASSESSED UPON						Frontage Assessment		City Assessment		Grading Assessment		Total Assessment		Demands made upon as Owners.	Assessment Numbers.	Date of Demand.	Assessment Due and Unpaid.		SUBSEQUENT PAYMENTS.
	Assessment Number	Block	Tract or Subdivision	Lot	Front Feet	Feet on Crossing	Dollars	Cents	Dollars	Cents	Dollars	Cents	Dollars	Cents				Dollars	Cents	
Unknown	1	5	Cleveland Heights	7	50									14	Unknown	1	JUL 11 1904	14	Paid in full.	
Unknown	2	5	Cleveland Heights	8	50									15	Unknown	2	JUL 11 1904	15	Paid July 12-04	
Unknown	3	5	Cleveland Heights	9	50									14	Unknown	3	JUL 11 1904	14	Paid July 12-04	
Unknown	4	5	Cleveland Heights	10	50									15	Unknown	4	JUL 11 1904	15	Paid July 12-04	
Unknown	5	5	Cleveland Heights	11	50									14	Unknown	5	JUL 11 1904	14	Paid July 12-04	
Unknown	6	5	Cleveland Heights	12	130	115	77	86	34					78	20	Unknown	6	JUL 11 1904	78 20	Paid July 12-04
Unknown	7	12	Cleveland Heights	1	130	115	77	86	34					78	20	Unknown	7	JUL 11 1904	78 20	Paid in full.
Unknown	8	12	Cleveland Heights	2	50									15	Unknown	8	JUL 11 1904	15	Paid in full.	
Unknown	9	12	Cleveland Heights	3	50									14					Paid in full.	
Unknown	10	12	Cleveland Heights	4	50									15					Paid in full.	
Unknown	11	12	Cleveland Heights	5	50									14					Paid in full.	
Unknown	12	12	Cleveland Heights	6	50									15					Paid in full.	
Unknown	13	12	Cleveland Heights	19	50-50									14				208	222	Paid in full.
Unknown	14	12	Cleveland Heights	20	50-50									15				207	222	Paid in full.
Unknown	15	12	Cleveland Heights	21	50-50									14				209	222	Paid in full.

OWNERS	ASSESSED UPON					Frontage Assessment		Sewer Assessment		Lighting Assessment		Total Assessment		Demands made upon as Owners.	Assessment Number.	Date of Demand.	Assessment Due and Unpaid.		SUBSEQUENT
	Assessment Number	Block	Tract or Subdivision	Lot	Front Feet	Feet on Crossing	Dollars	Cents	Dollars	Cents	Dollars	Cents	Dollars				Cents	Dollars	
Unknown	16	12	Claremont Heights	22		50.50			15			2 07	2 22					Paid in	
Unknown	17	12	Claremont Heights	23		50.50			15			2 08	2 23					Paid in	
Unknown	18	12	Claremont Heights	24	130	115-115	77 86		34			478	82 98					Paid	
Unknown	19	5	Claremont Heights	13	130	115-115	77 86		34			478	82 98	Unknown 19	JUL 11 1904	82 98		Paid in	
Unknown	20	5	Claremont Heights	14		50.50			15			2 08	2 23	Unknown 20	JUL 11 1904	2 23		Paid in	
Unknown	21	5	Claremont Heights	15		50.50			14			2 08	2 22	Unknown 21	JUL 11 1904	2 22		Paid in	
Unknown	22	5	Claremont Heights	16		50.50			15			2 08	2 23	Unknown 22	JUL 11 1904	2 23		CONCLUSIVELY PRESUMED	
Unknown	23	5	Claremont Heights	17		50.50			14			2 08	2 22	Unknown 23	JUL 11 1904	2 22		Paid in	
Unknown	24	5	Claremont Heights	18		50.50			15			2 08	2 23	Unknown 24	JUL 11 1904	2 23		Paid in	
Unknown	25	1	BROOKES	4		50.50			1 43			2 08	3 51	Unknown 25	JUL 11 1904	3 51		CONCLUSIVELY PRESUMED	
Unknown	26	1	BROOKES	5		50.50			1 42			2 08	3 50	Unknown 26	JUL 11 1904	3 50		CONCLUSIVELY PRESUMED	
Unknown	27	1	BROOKES	6		50.50			1 43			2 08	3 51					Paid in	
Unknown	28	1	BROOKES	7		50.50			1 42			2 08	3 50	Unknown 28	JUL 11 1904	3 50		Paid in	
Unknown	29	1	BROOKES	8		50.50			1 43			2 08	3 51					Paid in	
Unknown	30	1	BROOKES	9	135	117-117	80 85		3 36			4 88	89 09					Paid in	
Unknown	31	10	BROOKES	1	135	117-117	80 85		3 36			4 88	89 09	Unknown 31	JUL 11 1904	89 09		Paid in	
Unknown	32	10	BROOKES	2		50.50			1 43			2 08	3 51	Unknown 32	JUL 11 1904	3 51		Paid in	
Unknown	33	10	BROOKES	3		50.50			1 42			2 08	3 50	Unknown 33	JUL 11 1904	3 50		Paid in	
Unknown	34	10	BROOKES	4		50.50			1 43			2 08	3 51	Unknown 34	JUL 11 1904	3 51		Paid in	
Unknown	35	10	BROOKES	5		50.50			1 42			2 08	3 50	Unknown 35	JUL 11 1904	3 50		Paid in	
Unknown	36	10	BROOKES	6		50.50			1 43			2 08	3 51	Unknown 36	JUL 11 1904	3 51		Paid in	
Unknown	37	10	BROOKES	19		50			1 42				1 42	Unknown 37	JUL 11 1904	1 42		CONCLUSIVELY PRESUMED	
Unknown	38	10	BROOKES	20		50			1 43				1 43	Unknown 38	JUL 11 1904	1 43		Paid in	
Unknown	39	10	BROOKES	21		50			1 42				1 42	Unknown 39	JUL 11 1904	1 42		CONCLUSIVELY PRESUMED	
Unknown	40	10	BROOKES	22		50			1 43				1 43	Unknown 40	JUL 11 1904	1 43		CONCLUSIVELY PRESUMED	
Unknown	41	10	BROOKES	23		50			1 42				1 42	Unknown 41	JUL 11 1904	1 42		Paid in	
Unknown	42	10	BROOKES	24	135	117	80 85		3 36				84 21	Unknown 42	JUL 11 1904	84 21		Paid in	
Unknown	43	1	BROOKES	10	135	117	80 85		3 36				84 21					Paid in	
Unknown	44	1	BROOKES	11		50			1 43				1 43					Paid in	
Unknown	45	1	BROOKES	12		50			1 42				1 42	Unknown 45	JUL 11 1904	1 42		PAID IN FULL	
Unknown	46	1	BROOKES	13		50			1 43				1 43	Unknown 46	JUL 11 1904	1 43		CONCLUSIVELY PRESUMED	
Unknown	47	1	BROOKES	14		50			1 42				1 42	Unknown 47	JUL 11 1904	1 42		Paid in	
Unknown	48	1	BROOKES	15		50			1 43				1 43	Unknown 48	JUL 11 1904	1 43		Paid in	
Unknown	49	2	BROOKES	4		50			17				17	Unknown 49	JUL 11 1904	17		Paid in	
Unknown	50	2	BROOKES	5		50			18				18	Unknown 50	JUL 11 1904	18		CONCLUSIVELY PRESUMED	
Unknown	51	2	BROOKES	6		50			17				17	Unknown 51	JUL 11 1904	17		CONCLUSIVELY PRESUMED	
Unknown	52	2	BROOKES	7		50			18				18	Unknown 52	JUL 11 1904	18		Paid in	
Unknown	53	2	BROOKES	8		50			17				17					Paid in	
Unknown	54	2	BROOKES	9	135	117	80 85		42				81 27					Paid in	
Unknown	55	9	BROOKES	1	135	117	80 85		42				81 27	Unknown 55	JUL 11 1904	81 27		Paid in	
Unknown	56	9	BROOKES	2		50			18				18	Unknown 56	JUL 11 1904	18		Paid in	
Unknown	57	9	BROOKES	3		50			17				17	Unknown 57	JUL 11 1904	17		CONCLUSIVELY PRESUMED	
Unknown	58	9	BROOKES	4		50			18				18	Unknown 58	JUL 11 1904	18		CONCLUSIVELY PRESUMED	
Unknown	59	9	BROOKES	5		50			17				17	Unknown 59	JUL 11 1904	17		Paid in	
Unknown	60	9	BROOKES	6		50			18				18	Unknown 60	JUL 11 1904	18		Paid in	
Unknown	61	9	BROOKES	19		50			17				17	Unknown 61	JUL 11 1904	17		CONCLUSIVELY PRESUMED	
Unknown	62	9	BROOKES	20		50			18				18	Unknown 62	JUL 11 1904	18		Paid in	
Unknown	63	9	BROOKES	21		50			17				17	Unknown 63	JUL 11 1904	17		CONCLUSIVELY PRESUMED	
Unknown	64	9	BROOKES	22		50			18				18	Unknown 64	JUL 11 1904	18		Paid in	
Unknown	65	9	BROOKES	23		50			17				17	Unknown 65	JUL 11 1904	17		CONCLUSIVELY PRESUMED	
Unknown	66	9	BROOKES	24	135	117	80 85		42				81 27					Paid in	
Unknown	67	2	BROOKES	10	135	117	80 85		42				81 27					Paid in	
Unknown	68	2	BROOKES	11		50			18				18	Unknown 68	JUL 11 1904	18		CONCLUSIVELY PRESUMED	

DIAGRAM

Exhibiting Thornton Avenue Street and its intersecting streets from the East line of Third Street to the West line of Seventh Street, in the City of San Diego, California, on which work has been done under my official contract as Street Superintendent of said City, with M. D. Goodbody dated the 11th day of February, A. D. 1904, for the grading

of said Thornton Avenue Street, as is more particularly described in said contract; showing the relative location of each district, lot, or parcel of land assessed, to the work done; numbered in red ink to correspond with the red ink numbers in the assessment; and showing the number of feet fronting, assessed for said work contracted for and performed. Herein "No." is used for the word "number", and "ft." for the word "feet". The marks ' and " mean respectively "feet" and "inches." Figures in black ink next to property lines show, each, the length of said line in feet. Other figures in black ink show the numbers of the lots.

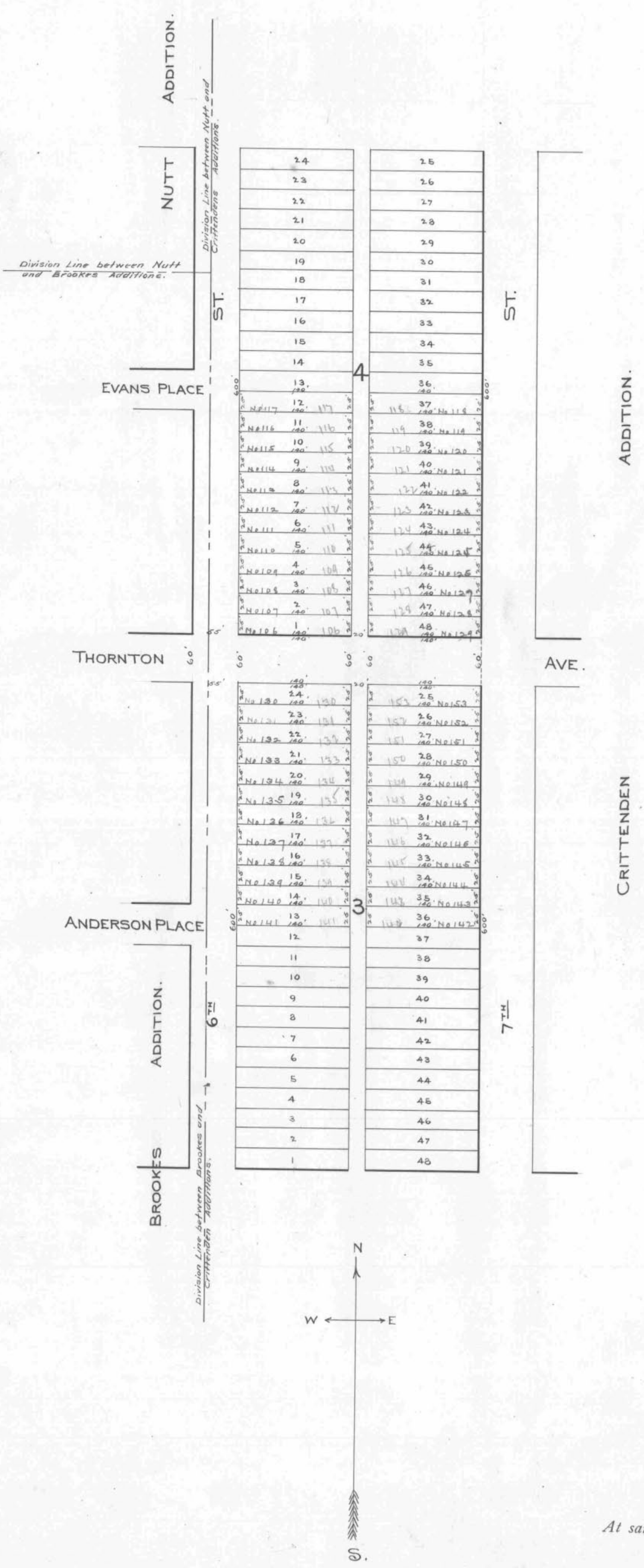


At said City of San Diego, California, this 8th day of July, A. D. 1904
Samuel W. Hackett
 Superintendent of Streets of the City of San Diego, California
 Recorded July 8th A. D. 1904
Samuel W. Hackett
 Superintendent of Streets of the City of San Diego, California

DIAGRAM

133

Exhibiting Thornton Avenue and its intersecting streets from the East line of Brook Street to the West line of Seventh Street, in the City of San Diego, California, on which work has been done under my official contract as Street Superintendent of said City, with M. D. Goodbody dated the 11th day of February A. D. 1904, for the grading of said Thornton Avenue, as is more particularly described in said contract; showing the relative location of each district, lot, portion of lot, or parcel of land assessed, to the work done; numbered in red ink to correspond with the red ink numbers in the assessment; and showing the number of feet fronting, assessed for said work contracted for and performed. Herein "No." is used for the word "number", and "ft." for the word "feet". The marks ' and ' ' mean respectively "feet" and "inches." Figures in black ink next to property lines show, each, the length of said line in feet. Other figures in black ink show the numbers of the lots.



At said City of San Diego, California, this 8th day of July A. D. 1904

Samuel W. Hackett
Superintendent of Streets of the City of San Diego, California

Recorded July 8th A. D. 1904

Samuel W. Hackett
Superintendent of Streets of the City of San Diego, California

OWNERS	ASSESSED UPON										Frontage Assessment		Ally Termination Assessment		Opposite Termination Assessment		Crossing Assessment		Total Assessment		Demands Made Upon		Date of Demand	Assessment Due and Unpaid		SUBSEQUENT PAYMENTS.
	Assessment Number	Block	Tract or Subdivision	Lot	Front Feet	Feet on Crossing	Dollars	Cts.	Dollars	Cts.	Dollars	Cts.	Dollars	Cts.	Dollars	Cts.	Dollars	Cts.	as Owners.		Assessment Number	Dollars		Cts.		
Unknown	69	2	BROOKES	12	50							17								Unknown	69	JUL 11 1904		17	Paid July 12-04	
Unknown	70	2	BROOKES	13	50							18								Unknown	70	JUL 11 1904		18	Paid 9-8-04	
Unknown	71	2	BROOKES	14	50							17								Unknown	71	JUL 11 1904		17	Paid 9-8-04	
Unknown	72	2	BROOKES	15	50							18								Unknown	72	JUL 11 1904		18	CONCLUSIVELY PRESUMED PAID	
Unknown	73	3	BROOKES	4	50							1 08								Unknown	73	JUL 11 1904	1 08		Paid in full.	
Unknown	74	3	BROOKES	5	50							1 08								Unknown	74	JUL 11 1904	1 08		Paid in full.	
Unknown	75	3	BROOKES	6	50							1 08								Unknown	75	JUL 11 1904	1 08		Paid in full.	
Unknown	76	3	BROOKES	7	50							1 08								Unknown	76	JUL 11 1904	1 08		CONCLUSIVELY PRESUMED PAID	
Unknown	77	3	BROOKES	8	50							1 09								Unknown	77	JUL 11 1904	1 09		Paid in full.	
Unknown	78	3	BROOKES	9	135	117	80	85				2 53					83 38			Unknown	78	JUL 11 1904	83 38		Paid in full.	
Unknown	79	3	BROOKES	1	135	117	80	85				2 53					83 38			Unknown	79	JUL 11 1904	83 38		Paid in full.	
Unknown	80	3	BROOKES	2	50							1 08								Unknown	80	JUL 11 1904	1 08		Paid in full.	
Unknown	81	3	BROOKES	3	50							1 08								Unknown	81	JUL 11 1904	1 08		Paid in full.	
Unknown	82	3	BROOKES	4	50							1 08								Unknown	82	JUL 11 1904	1 08		Paid April 11-05.	
Unknown	83	3	BROOKES	5	50							1 08								Unknown	83	JUL 11 1904	1 08		PAID IN FULL CONTRACTORS RECPT	
Unknown	84	3	BROOKES	6	50							1 08								Unknown	84	JUL 11 1904	1 08		PAID IN FULL CONTRACTORS RECPT	
Unknown	85	3	BROOKES	19	50							1 08								Unknown	85	JUL 11 1904	1 08		CONCLUSIVELY PRESUMED PAID	
Unknown	86	3	BROOKES	20	50							1 08								Unknown	86	JUL 11 1904	1 08		CONCLUSIVELY PRESUMED PAID	
Unknown	87	3	BROOKES	21	50							1 08								Unknown	87	JUL 11 1904	1 08		Paid in full.	
Unknown	88	3	BROOKES	22	50							1 08								Unknown	88	JUL 11 1904	1 08		Paid in full.	
Unknown	89	3	BROOKES	23	50							1 08								Unknown	89	JUL 11 1904	1 08		Paid in full.	
Unknown	90	3	BROOKES	24	135	117	80	85				2 53					83 38			Unknown	90	JUL 11 1904	83 38		Paid in full.	
Unknown	91	3	BROOKES	10	135	117	80	85				2 53					83 38			Unknown	91	JUL 11 1904	83 38		Paid in full.	
Unknown	92	3	BROOKES	11	50							1 08								Unknown	92	JUL 11 1904	1 08		Paid in full.	
Unknown	93	3	BROOKES	12	50							1 08								Unknown	93	JUL 11 1904	1 08		Paid 8-21-04	
Unknown	94	3	BROOKES	13	50							1 08								Unknown	94	JUL 11 1904	1 08		Paid 8-31-04	
Unknown	95	3	BROOKES	14	50							1 08								Unknown	95	JUL 11 1904	1 08		Paid 8-31-04	
Unknown	96	3	BROOKES	15	50							1 08								Unknown	96	JUL 11 1904	1 08		Paid in full.	
Unknown	97	3	BROOKES	6	100	125	59	89				0 08					59 89			Unknown	97	JUL 11 1904	59 89		Paid in full.	
Unknown	98	3	BROOKES	10	125							0 05					0 05			Unknown	98	JUL 11 1904	0 05		Paid 9-29-04	
Unknown	99	3	BROOKES	9	50							2 0					2 0			Unknown	99	JUL 11 1904	2 0		Paid 9-29-04	
Unknown	100	3	BROOKES	8	50							2 0					2 0			Unknown	100	JUL 11 1904	2 0		CONCLUSIVELY PRESUMED PAID	
Unknown	101	3	BROOKES	7	96	121	57	59				4 9					58 08			Unknown	101	JUL 11 1904	58 08		Paid in full.	
Unknown	102	6	BROOKES	12	96	146	57	50				6 0					58 10			Unknown	102	JUL 11 1904	58 10		CONCLUSIVELY PRESUMED PAID	
Unknown	103	6	BROOKES	11	50							2 0					2 0			Unknown	103	JUL 11 1904	2 0		CONCLUSIVELY PRESUMED PAID	
Unknown	104	6	BROOKES	10	57							1 5					1 5			Unknown	104	JUL 11 1904	1 5		CONCLUSIVELY PRESUMED PAID	
Unknown	105	6	BROOKES	1	100	2	59	89				0 08					59 89			Unknown	105	JUL 11 1904	59 89		Paid in full.	
Unknown	106	4	Brittman	1	140	165	83	84				2 93					87 44			Unknown	106	JUL 11 1904	87 44		Paid in full.	
Unknown	107	4	Brittman	2	25	25						7 6					10			86	Unknown	107	JUL 11 1904	86		Paid in full.
Unknown	108	4	Brittman	3	25	25						7 7					10			87	Unknown	108	JUL 11 1904	87		Paid in full.
Unknown	109	4	Brittman	4	25	25						7 7					10			87	Unknown	109	JUL 11 1904	87		Paid in full.
Unknown	110	4	Brittman	5	25	25						7 7					10			87	Unknown	110	JUL 11 1904	87		Paid in full.
Unknown	111	4	Brittman	6	25	25						7 7					10			87	Unknown	111	JUL 11 1904	87		Paid in full.
Unknown	112	4	Brittman	7	25	25						7 7					10			87	Unknown	112	JUL 11 1904	87		Paid in full.
Unknown	113	4	Brittman	8	25	25						7 7					10			87	Unknown	113	JUL 11 1904	87		Paid in full.
Unknown	114	4	Brittman	9	25	25						7 7					10			87	Unknown	114	JUL 11 1904	87		Paid in full.
Unknown	115	4	Brittman	10	25	25						7 7					10			87	Unknown	115	JUL 11 1904	87		Paid in full.
Unknown	116	4	Brittman	11	25	25						7 7					10			87	Unknown	116	JUL 11 1904	87		Paid in full.
Unknown	117	4	Brittman	12	25	25						7 7					10			87	Unknown	117	JUL 11 1904	87		Paid in full.
Unknown	118	4	Brittman	37	25							7 7					7 7			7 7	Unknown	118	JUL 11 1904	7 7		CONCLUSIVELY PRESUMED PAID
Unknown	119	4	Brittman	38	25							7 7					7 7			7 7	Unknown	119	JUL 11 1904	7 7		CONCLUSIVELY PRESUMED PAID
Unknown	120	4	Brittman	39	25							7 7					7 7			7 7	Unknown	120	JUL 11 1904	7 7		Paid in full.
Unknown	121	4	Brittman	40	25							7 7					7 7			7 7	Unknown	121	JUL 11 1904	7 7		Paid in full.

OWNERS	ASSESSED UPON										Frontage Assessment		Alley Termination Assessment		Opposite Termination Assessment		Crossing Assessment		Total Assessment		Demands Made Upon as Owners.	Assessment Numbers	Date of Demand,18.....	Assessment Due and Unpaid		SUBSEQUENT		
	Assessment Number	Block	Tract or Subdivision	Lot	Front Feet	Feet on Crossing	Dollars		Cts.		Dollars		Cts.		Dollars		Cts.		Dollars	Cts.				Dollars	Cts.			
							Dollars	Cts.	Dollars	Cts.	Dollars	Cts.	Dollars	Cts.														
Unknown	122	4	Brittman	41	25															77	Unknown	122	JUL 11 1904	77		Paid in full		
Unknown	123	4	Brittman	42	25															77	Unknown	123	JUL 11 1904	77		Paid in full		
Unknown	124	4	Brittman	43	25															77	Unknown	124	JUL 11 1904	77		Paid in full		
Unknown	125	4	Brittman	44	25															77	Unknown	125	JUL 11 1904	77		Paid in full		
Unknown	126	4	Brittman	45	25															77	Unknown	126	JUL 11 1904	77		Paid in full		
Unknown	127	4	Brittman	46	25															77	Unknown	127	JUL 11 1904	77		Paid in full		
Unknown	128	4	Brittman	47	25															77	Unknown	128	JUL 11 1904	77		Paid in full		
Unknown	129	4	Brittman	48	140	95	83	84												86	77	Unknown	129	JUL 11 1904	86	77	Paid in full	
Unknown	130	3	Brittman	24	140	95	83	84							67					87	44	Unknown	130	JUL 11 1904	87	44	Paid in full	
Unknown	131	3	Brittman	23	25	25														10		87	Unknown	131	JUL 11 1904	87		Paid in full
Unknown	132	3	Brittman	22	25	25														10		87	Unknown	132	JUL 11 1904	87		Paid in full
Unknown	133	3	Brittman	21	25	25														10		87	Unknown	133	JUL 11 1904	87		Paid in full
Unknown	134	3	Brittman	20	25	25														10		87	Unknown	134	JUL 11 1904	87		Paid in full
Unknown	135	3	Brittman	19	25	25														10		87	Unknown	135	JUL 11 1904	87		Paid in full
Unknown	136	3	Brittman	18	25	25														10		87	Unknown	136	JUL 11 1904	87		Paid in full
Unknown	137	3	Brittman	17	25	25														10		87	Unknown	137	JUL 11 1904	87		Paid in full
Unknown	138	3	Brittman	16	25	25														10		87	Unknown	138	JUL 11 1904	87		Paid in full
Unknown	139	3	Brittman	15	25	25														10		87	Unknown	139	JUL 11 1904	87		Paid in full
Unknown	140	3	Brittman	14	25	25														10		87	Unknown	140	JUL 11 1904	87		CONCLUSIVELY PRESUMED PAID
Unknown	141	3	Brittman	13	25	25														10		87	Unknown	141	JUL 11 1904	87		CONCLUSIVELY PRESUMED PAID
Unknown	142	3	Brittman	12	25																	77	Unknown	142	JUL 11 1904	77		CONCLUSIVELY PRESUMED PAID
Unknown	143	3	Brittman	11	25																	77	Unknown	143	JUL 11 1904	77		CONCLUSIVELY PRESUMED PAID
Unknown	144	3	Brittman	10	25																	77	Unknown	144	JUL 11 1904	77		Paid in full
Unknown	145	3	Brittman	9	25																	77	Unknown	145	JUL 11 1904	77		Paid in full
Unknown	146	3	Brittman	8	25																	77	Unknown	146	JUL 11 1904	77		Paid in full
Unknown	147	3	Brittman	7	25																	77	Unknown	147	JUL 11 1904	77		Paid in full
Unknown	148	3	Brittman	6	25																	77	Unknown	148	JUL 11 1904	77		Paid in full
Unknown	149	3	Brittman	5	25																	77	Unknown	149	JUL 11 1904	77		Paid in full
Unknown	150	3	Brittman	4	25																	77	Unknown	150	JUL 11 1904	77		Paid in full
Unknown	151	3	Brittman	3	25																	77	Unknown	151	JUL 11 1904	77		Paid in full
Unknown	152	3	Brittman	2	25																	77	Unknown	152	JUL 11 1904	77		Paid in full
Unknown	153	3	Brittman	25	140	95	83	84													86	77	Unknown	153	JUL 11 1904	86	77	Paid in full
							# 185 87		# 128 72						# 66 34		# 2046 93											

OWNERS	ASSESSED UPON						Frontage Assessment		Assessment		Assessment		Assessment		Total Assessment.		Demands made upon as Owners.	Assessment Numbers.	Date of Demand.	Assessment Due and Unpaid.		SUBSEQUENT P.
	Assessment Number	Block	Tract or Subdivision	Lot	Front Feet	Feet on Crossing	Dollars	Cents	Dollars	Cents	Dollars	Cents	Dollars	Cents	Dollars	Cents				Dollars	Cents	
<p><i>Done at San Diego, California this 8th day of July 1904</i></p> <p><i>Samuel W. Hackett</i> Superintendent of Streets of the City of San Diego, California</p> <p><i>Recorded July 8th 1904</i></p> <p><i>Samuel W. Hackett</i> Superintendent of Streets of the City of San Diego, California</p> <p><i>I Samuel W. Hackett Superintendent of Streets of the City of San Diego, California do hereby certify that all charges herein stated are correct and the computation and calculations of this assessment are correct</i></p> <p><i>Samuel W. Hackett</i> Superintendent of Streets of the City of San Diego, California</p> <p><i>Recorded July 8th 1904</i></p> <p><i>Samuel W. Hackett</i> Superintendent of Streets of the City of San Diego, California</p>																						

CERTIFICATE OF THE CITY ENGINEER.

I, *E. A. D. Humeant* City Engineer of the City of San Diego, in the County of San Diego, State of California, do hereby certify that the work of *Plumbers* *avenue* Street from the *East* line of *First* Street to the *West* line of *Seventh* Street was performed in accordance with the surveys and the engineering work done by me and under my direction; and that the quantities thereof were correctly given by me to the Superintendent of Streets, and said work is in accord with the official grade of said street.

Dated at San Diego, Calif. *June 28* 189*1904*

Recorded *July 8th* 190*4* 189*9*

Samuel W. Hackett
Superintendent of Streets of the City of San Diego, California.

E. A. D. Humeant
City Engineer of the City of San Diego, California.

(Affiant's name).

M. D. Goodbody

Subscribed and sworn to this *4th* day of *August* 190*4* A. D. 189*9*, before me.

[SEAL.]

T. J. Darcy Notary Public.
I am and for San Diego County, California

Filed this *4th* day of *Aug.* A. D. 189*9* 190*4*

Samuel W. Hackett
Street Superintendent of the City of San Diego

Recorded *Aug. 4th* A. D. 189*9* 190*4*

Samuel W. Hackett
Street Superintendent of the City of San Diego.

WARRANT.

By Virtue Hereof, I, *Samuel W. Hackett* Street Superintendent of the City of San Diego, County of San Diego, and State of California, by virtue of the authority vested in me as said Street Superintendent, do authorize and empower *M. D. Goodbody* his agents or assigns, to demand and receive the several assessments upon the assessment and diagram hereto attached, and this shall be *his* warrant for the same.

San Diego, *July 8th* A. D. 189*9* 190*4*

Samuel W. Hackett
Street Superintendent of City of San Diego.

Countersigned by

Frank P. Gray
Mayor of City of San Diego.

Recorded *July 8th* A. D. 189*9* 190*4* *Samuel W. Hackett*
Street Superintendent of City of San Diego.

CERTIFICATE OF RECORD.

I hereby complete and sign the foregoing record, from page to page both inclusive, of the Assessment, Diagram, Warrant, Certificate of the City Engineer, Contractor's Return and also in the Book of "Contracts and Bonds," the recorded Contract and Bond, each numbered, all for the work therein described upon Street, from the line of Street, to the line of Street.

Office of the Street Superintendent, San Diego, California, this day of A. D. 189.....

.....
Street Superintendent, City of San Diego.

139

THE MATTER OF Sidewalking and curbing 26 streets in the City of San Diego California on both sides thereof from the east line of Broadway street to the west line of twenty fifth street
ASSESSMENT NUMBER

I, Samuel W. Hackett as Street Superintendent of the City of San Diego, in the County of San Diego and State of California, do hereby assess and apportion, as shown hereinafter and in the diagram attached hereto, upon certain lots, portions of lots, and parcels of land, fronting on the street in said city, from the East line of Highway Street to the west line of Twenty fifth Street and on streets intersecting it between said lines, the sum of seven hundred forty two and 58/100 Dollars (\$ 742.58), to be paid to Joseph Steely his agents or assigns, to cover the sum due (including incidental expenses) for the work of Sidewalking and curbing between said lines, as said work is more particularly specified in my official contract therefor with said Joseph Steely dated the 23rd day of June A. D. 1904

All of said work has been performed and materials furnished complying with the specifications and under my direction and to my satisfaction and acceptance. And because the names of the owners of said assessed property are unknown to me, I herewith write the word "Unknown" opposite the number of the lot and the amount assessed thereon and the number of each lot, portion of lot, or portion of land assessed.

TOTAL COST OF THE WORK IS \$ 742.58, AS FOLLOWS:

7.88. 26 sq. ft. sidewalk @ 15¢ per sq. ft.	\$ 3.94
11.75. 26 sq. ft. curbing @ 20¢ per sq. ft.	\$ 23.30
Contract Cost	\$ 651.13

INCIDENTAL EXPENSES:

City Engineer's Official Fees	\$ 21.18
Printing and Advertising	\$ 37.20
Special Superintendent's compensation @ \$3.50 per day	\$ 33.25
Incidental Expenses	\$ 41.45
Contract Cost	\$ 651.13
Total Cost	\$ 742.58

DIVIDED AS FOLLOWS:

DESCRIPTION	Sidewalk sq. ft. @ 15¢ per sq. ft.	Curb. lin. ft. @ 20¢ per lin. ft.	Cost of Sidewalk		Cost of Curb.		Incidental Expenses		Total Assessment		Number of Front Feet Assessed	Number of Feet on Crossing Assessed	Rate per Front Foot Assessed	
			Dollars	Cts	Dollars	Cts	Dollars	Cts	Dollars	Cts			Dollars	Cts
26' sidewalk curb	1785.25	3.25	26.02	29	15.92	5	3.62	2	2.86	3.25	3.25	0.9134	55.83	
24' sidewalk curb	124.41	2.17	18.66		10.63	1	2.62	2	2.88	3.25	3.25	0.5968	0.3398	
19' sidewalk curb	185.74	2.57	27.86		12.60	1	3.91	3	3.77	3.25	3.25	1.2421	0.50188	
17' sidewalk curb	185.74	2.57												
15' sidewalk curb	185.74	2.57												
13' sidewalk curb	185.74	2.57												
11' sidewalk curb	185.74	2.57	11.44				1.56	1	2.08	3.25	3.25	1.2578	0.5688	
9' sidewalk curb	185.74	2.57												
7' sidewalk curb	185.74	2.57												
5' sidewalk curb	185.74	2.57												
3' sidewalk curb	185.74	2.57												
1' sidewalk curb	185.74	2.57												
Grand Total			418.25	232.88	91.45		7.42	58	3.25	3.25	1622.77	1622.77		

MARGIN.
CONTRACTORS RETURN.
STATE OF CALIFORNIA,
COUNTY OF SAN DIEGO,
CITY OF SAN DIEGO, } ss.

I, J. W. M. Co. Rouse being duly sworn, says that he is the Assignee of Joseph Steely contractor named in annexed Assessment, Diagram and Warrant; that said assessment for the total cost of certain street work upon the street between East line of Highway Street and West line of Twenty fifth Street in said city, as more fully described therein and in the contract for said work with said Joseph Steely made by the Superintendent of Streets in said city, dated the Twenty third day of June A. D. 1904 levied as therein described upon certain lots, portions of lots, or parcels of land, and the unknown owners thereof for the sum of Seven hundred forty two and 58/100 Dollars (\$ 742.58) payable to Joseph Steely agents or assigns, was made, recorded and delivered by said Superintendent on the thirtieth day of August A. D. 1904, to affiant in behalf of said contractor; that there were attached to the same and delivered to the same in the same behalf, at the same time, by said Superintendent, his Diagram thereto attached, and a warrant in favor of Joseph Steely for collecting said assessment, upon which warrant this return is endorsed; that in the case of all assessments therein described, but not included in the following table, affiant has, since the date last aforesaid, in the manner hereinafter described and in behalf of said contractor, made demand upon and received full payment from the owners of each and all such assessed lots and lands; and that besides all personal demands, affiant did, whenever the name of the owner of the lot is stated as "unknown," on the assessment on the thirtieth day of August A. D. 1904 within thirty days from the date of said warrant; and between the hours of 9 A. M. and 4 P. M., in behalf of said contractor, enter upon each of the corresponding lots, portions of lots and parcels of land assessed, and with said certificate, assessment, diagram and warrant, and in a loud, audible voice, publicly make demands for the payment of each of said assessments from the unknown owners thereof, upon each lot, portion of lot, or parcel of land, for each of its own assessments as specified in said assessment; and that whenever he found a building, tenant or occupant upon any of said premises, besides the public demand as aforesaid, he, at the same time, in the same behalf, presenting and exhibiting said certificate, assessment, diagram and warrant, in each instance, demanded from each tenant, or occupant, for the unknown owners separately the payment of each of said assessments upon said premises; and in the following table he states the name of such demandee, as "tenant," or "occupant," with the word "unknown;" but that, notwithstanding said demands, the following totals of said assessed sums, each separately demanded, and also the total, remain unpaid, to-wit:

OWNERS	ASSESSED UPON										Total Assessment	Demands made upon as Owners	Assessment Numbers	Date of Demand	Assessment Due and Unpaid		SUBSEQUENT PAYMENTS
	Assessment Number	Block	Tract or Subdivision	Lot	Front Feet	Feet on Crossing	Frontage Assessment	Assessment	Assessment	Assessment					Dollars	Cents	
[Large diagonal line across the table]																	

OWNERS	ASSESSED UPON						Frontage Assessment		Termination Assessment		Offsets Assessment		Crossing Assessment		Total Assessment		Demands made upon as Owners.	Assessment Number	Date of Demand.189	Assessment Due and Unpaid.		SUBSEQUENT	
	Assessment Number	Block	Tract or Subdivision	Lot	Front Feet	Feet on Crossing	Dollars	Cents	Dollars	Cents	Dollars	Cents	Dollars	Cents	Dollars	Cents				Dollars	Cents		
Unknown	1	9	Sherman's	1	25-25		22	89						36	87	Unknown	1	Aug 19, 1904	36	87	Paid		
Unknown	2	9	Sherman's	2	50-50		45	66						73	60	Unknown	2	Aug 19, 04	73	60	Paid		
Unknown	3	9	Sherman's	5	50-50	50-50	45	66		2	98		1	70	78	28	Unknown	3	Aug 19, 04	78	28	Paid	
Unknown	4	9	Sherman's	6	50-50	50-50	45	66		2	98		1	70	78	28	Unknown	4	Aug 19, 04	78	28	Paid	
Unknown	5	9	Sherman's	7	50-50	50-50	45	66		2	98		1	70	78	28	Unknown	5	Aug 19, 04	78	28	Paid	
Unknown	6	9	Sherman's	8	50-50	184 184	45	66		27	94	11	00	6	26	90	86	Unknown	6	Aug 19, 04	90	86	Paid
Unknown	7	16	Bulwer's & Faggart's	22	48 1/2	522 1/2					1	34			76	2	10	Unknown	7	Aug 19, 04	2	10	Paid
Unknown	8	16	Sherman's	12	150-150						18	87		8	53	27	40	Unknown	8	Aug 19, 04	27	40	Paid
Unknown	9	16	Sherman's	11	50-50						6	29		2	85	9	14	Unknown	9	Aug 19, 04	9	14	Paid
Unknown	10	16	Sherman's	10	50-50						6	29		2	85	9	14	Unknown	10	Aug 19, 04	9	14	Paid
Unknown	11	15	Sherman's	3	50-50						6	29		2	85	9	14	Unknown	11	Aug 19, 04	9	14	Paid
Unknown	12	15	Sherman's	2	50-50						6	29		2	85	9	14	Unknown	12	Aug 19, 04	9	14	Paid
Unknown	13	15	Sherman's	1	150-150						18	87		8	53	27	40	Unknown	13	Aug 19, 04	27	40	Paid
Unknown	14	4	Sherman's	6	150-150						18	87		8	53	27	40	Unknown	14	Aug 19, 04	27	40	Paid
Unknown	15	4	Sherman's	5	50-50						6	29		2	85	9	14	Unknown	15	Aug 19, 04	9	14	Paid
Unknown	16	4	Sherman's	4	33 3/4	33 3/4					4	20		1	90	6	10	Unknown	16	Aug 19, 04	6	10	Paid
Unknown	17	19	Bulwer's	5	28 1/2	28 1/2					2	74		1	24	3	98	Unknown	17	Aug 19, 04	3	98	Paid
Unknown	18	18	Bulwer's	4	21 1/2	21 1/2					2	73		1	23	3	96	Unknown	18	Aug 19, 04	3	96	Paid
Unknown	19	3	Sherman's	9	33 3/4	33 3/4					4	19		1	89	6	08	Unknown	19	Aug 19, 04	6	08	Paid
Unknown	20	3	Sherman's	8	50-50						6	29		2	85	9	14	Unknown	20	Aug 19, 04	9	14	Paid
Unknown	21	3	Sherman's	7	150-150						18	87		8	53	27	40	Unknown	21	Aug 19, 04	27	40	Paid
Unknown	22	13	Sherman's	1	50-50		45	67		27	94				73	61	Unknown	22	Aug 19, 04	73	61	Paid	
Unknown	23	6	Sherman's	6	150-150						18	63		8	43	27	06	Unknown	23	Aug 19, 04	27	06	Paid
Unknown	24	6	Sherman's	5	50-50						6	21		2	81	9	02	Unknown	24	Aug 19, 04	9	02	Paid
Unknown	25	6	Sherman's	4	33 3/4	33 3/4					4	18		1	89	6	07	Unknown	25	Aug 19, 04	6	07	Paid
Unknown	26	67	Bulwer's & Faggart's	5	22 1/2	22 1/2					2	75		1	24	3	99	Unknown	26	Aug 19, 04	3	99	Paid
							325	1622 1/2															
							325	1622 1/2	296	86	181	62	180	13	83	97	742	58					

ASSIGNMENT

On this 19th day of Aug., 1904, I, Jos Kelly, for a valuable consideration do hereby transfer, set over and assign to Warren M. Crouse, of the City of San Diego, County of San Diego, State of California, all those certain, particular and specified accounts due me, which accounts are itemized and set forth in the assignment and diagram hereto attached and made a part of this assignment for that certain street work including the sidewalking of "H" street in the City of San Diego, County of San Diego, State of California from the East line of Sixteenth street to the West line of Twenty-fifth street, and that the total sum of accounts hereby assigned is \$742.58.

And I further assign under the same conditions to the said Warren M. Crouse any and all liens that may attach to the property described in said annexed assessment and diagram, by virtue of the work done by me in completing the contract for the sidewalking and curbing the said "H" street in the City of San Diego, County of San Diego, State of California, from the East line of Sixteenth street to the West line of Twenty-fifth street, and this assignment is intended and shall have the same effect as if each and every account and each and every lien to secure the payment of said account was severally assigned to the said Warren M. Crouse.

Joseph Kelly

DIAGRAM

141

Exhibiting 16 Street and its intersecting streets from the Each line of Sixteenth Street to the West line of Twenty-fifth Street, in the City of San Diego, California, on which work has been done under my official contract as Street Superintendent of said City, with Joseph Kelly dated the 23rd day of June A. D. 1904, for the Sidewalking Paving of said 16 Street, as is more particularly described in said contract; showing the relative location of each district, lot, portion of lot, or parcel of land assessed, to the work done; numbered in red ink to correspond with the red ink numbers in the assessment; and showing the number of feet fronting, assessed for said work contracted for and performed. Herein "No." is used for the word "number", and "ft." for the word "feet". The marks ' and " mean respectively "feet" and "inches." Figures in black ink next to property lines show, each, the length of said line in feet. Other figures in black ink show the numbers of the lots.



The said Culverwell's Addition being a sub-division of the S.W. 1/4 of Pueblo Lot 1148, in the City of San Diego, California according to the official Map thereof filed in the office of the Recorder of San Diego County, California, the 3rd day of June 1870.

The said Sherman's Addition being a sub-division of Pueblo Lot 1155, in the City of San Diego, California, according to the official Map thereof filed in the office of the Recorder of San Diego County, California on the 9th day of November, 1872.

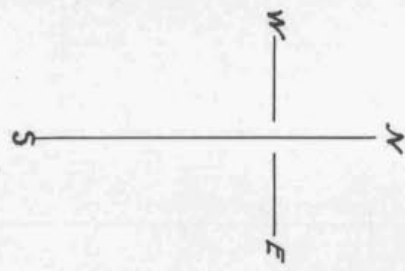
The said Culverwell and Taggart's addition being a sub-division of the E. 1/2 of Pueblo Lot 1148 in the City of San Diego California, according to the official map thereof filed in the office of the Recorder of San Diego County California on the 8th day of January 1870.

At said City of San Diego, California, this 16 day of Aug. A. D. 1904
Samuel W. Hasket
 Superintendent of Streets of the City of San Diego, California
 Recorded Aug 16 A. D. 1904
Samuel W. Hasket
 Superintendent of Streets of the City of San Diego, California

DIAGRAM

143

Exhibiting 46 Street and its intersecting streets from the East line of Highland Street to the West line of Twenty-fifth Street, in the City of San Diego, California, on which work has been done under my official contract as Street Superintendent of said City, with Joseph H. Kelly dated the 23rd day of June A. D. 1904, for the Edwardsburg of said 46 Street, as is more particularly described in said contract; showing the relative location of each district, lot, portion of lot, or parcel of land assessed, to the work done; numbered in red ink to correspond with the red ink numbers in the assessment; and showing the number of feet fronting, assessed for said work contracted for and performed. Herein "No." is used for the word "number", and "ft." for the word "feet". The marks ' and " mean respectively "feet" and "inches." Figures in black ink next to property lines show, each, the length of said line in feet. Other figures in black ink show the numbers of the lots.



The said Sherman's Addition being a subdivision of Pueblo Lot 1155, in the City of San Diego, California, according to the official Map thereof filed in the office of the Recorder of San Diego County, California on the 9th day of November 1872.

The said Kimball's Addition being a subdivision of the N.W. 1/4 of Pueblo Lot 1154, in the City of San Diego, California, according to the official Map thereof, filed in the office of the Recorder of San Diego County, California, on the 31st day of March, 1873.

The said Breed and Chase Addition being a subdivision of the S.W. 1/4 of Pueblo Lot 1149 in the City of San Diego, California, according to the official Map thereof, filed in the office of the Recorder of San Diego County, California, on the 11th day of August 1871.

The said Culverwell and Taggart's addition being a subdivision of the E. 1/2 of Pueblo Lot 1148 in the City of San Diego, California, according to the official map thereof filed in the office of the Recorder of San Diego County, California on the 8th day of January 1870.



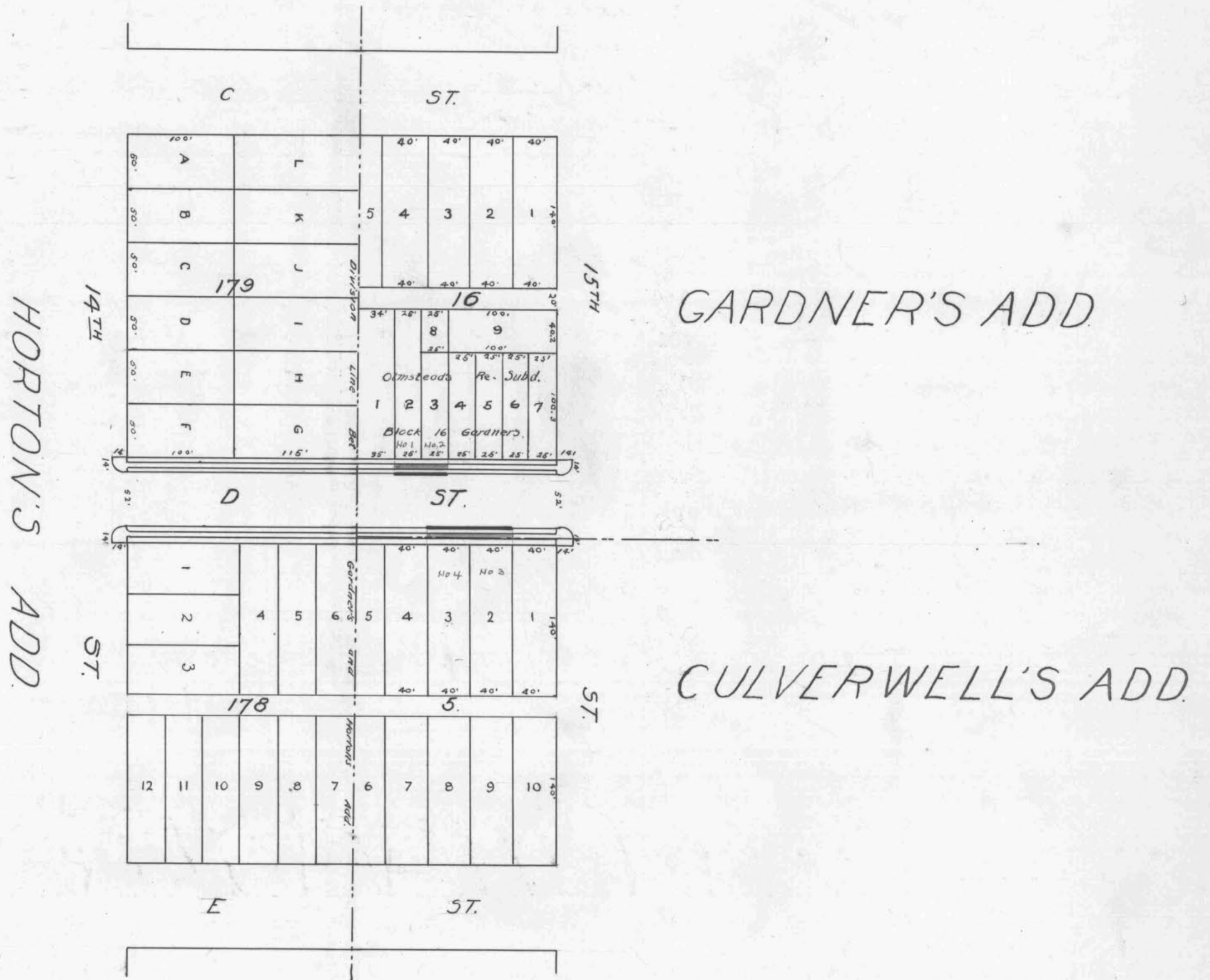
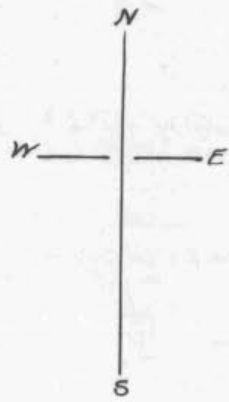
At said City of San Diego, California, this 16 day of Aug. A. D. 1904
Samuel W. Hackett
 Superintendent of Streets of the City of San Diego, California
 Recorded 16th Aug. A. D. 1904
Samuel W. Hackett
 Superintendent of Streets of the City of San Diego, California

OWNERS	ASSESSED UPON						Frontage Assessment		Assessment		Assessment		Assessment		Total Assessment.		Demands made upon as Owners.	Assessment Numbers.	Date of Demand. 189	Assessment Due and Unpaid.		SUBSEQUENT
	Assessment Number	Block	Tract or Subdivision	Lot	Front Feet	Feet on Crossing	Dollars	Cents	Dollars	Cents	Dollars	Cents	Dollars	Cents	Dollars	Cents				Dollars	Cents	
<p>ASSIGNMENT</p> <p>On this 19th day of Aug., 1904, I, Joseph Kelly, for a valuable consideration do hereby transfer, set over and assign to Warren M. Crouse, of the City of San Diego, County of San Diego, State of California all those certain, particular and specified accounts due me, which are itemized and set forth in the assignment and diagram hereto attached and made a part of this assignment for that certain street work including the sidewalking of "D" street in the City of San Diego, County of San Diego, State of California from the East line of Fourteenth street to the West line of Fifteenth street, and that the total sum of accounts hereby assigned is \$233.05 .</p> <p>And I further assign under the same conditions to the said Warren M. Crouse any and all liens that may attach to the property described in said annexed assessment and diagram, by virtue of the work done by me in completing the contract for the sidewalking and curbing the said "D" street in the City of San Diego, County of San Diego, State of California from the East line of Fourteenth street to the West line of Fifteenth street, and this assignment is intended and shall have the same effect as if each and every account and each and every lien to secure the payment of said account was severally assigned to the said Warren M. Crouse.</p> <p style="text-align: center;"><i>Joseph Kelly</i></p>																						

DIAGRAM

149

Exhibiting 149 Street and its intersecting streets from the East line of Fifteenth Street to the West line of Fifteenth Street, in the City of San Diego, California, on which work has been done under my official contract as Street Superintendent of said City, with Joseph Kelly dated the 23rd day of June A. D. 1904, for the Sidewalking and Curbing of said 149 Street, as is more particularly described in said contract; showing the relative location of each district, lot, portion of lot, or parcel of land assessed, to the work done; numbered in red ink to correspond with the red ink numbers in the assessment; and showing the number of feet fronting, assessed for said work contracted for and performed. Herein "No." is used for the word "number", and "ft." for the word "feet". The marks ' and " mean respectively "feet" and "inches." Figures in black ink next to property lines show, each, the length of said line in feet. Other figures in black ink show the numbers of the lots.



At said City of San Diego, California, this 16th day of Aug. A. D. 1904

Samuel W. Baskett
Superintendent of Streets of the City of San Diego, California

Recorded Aug. 16 A. D. 1904

Samuel W. Baskett
Superintendent of Streets of the City of San Diego, California

152

OWNERS	ASSESSED UPON					Frontage Assessment		Assessment		Assessment		Assessment		Total Assessment.		Demands made upon as Owners.	Assessment Numbers.	Date of Demand.	Assessment Due and Unpaid.		SUBSEQUENT
	Assessment Number	Block	Tract or Subdivision	Lot	Front Feet	Feet on Crossing	Dollars	Cents	Dollars	Cents	Dollars	Cents	Dollars	Cents	Dollars				Cents	Dollars	
<p><i>Done at San Diego</i> <i>Aug. 16 1904</i> <i>Samuel W Hackett</i> <i>Superintendent of Streets of the City of San Diego California</i></p> <p><i>Recorded August 16 1904</i> <i>Samuel W Hackett</i> <i>Superintendent of Streets of the City of San Diego California</i></p> <p><i>I Samuel W. Hackett Superintendent of Streets of the City of San Diego, California</i> <i>do hereby certify that all charges herein stated are correct and the computations</i> <i>and calculations of this assessment are correct</i> <i>Samuel W. Hackett</i> <i>Superintendent of Streets of the City of San Diego, California</i></p> <p><i>Recorded August 16 1904</i> <i>Samuel W. Hackett</i> <i>Superintendent of Streets of the City of San Diego, California</i></p>																					

CERTIFICATE OF THE CITY ENGINEER.

I, G. A. Dinecourt City Engineer of the City of San Diego, in the County of San Diego, State of California, do hereby certify that the work of sidewalking & curbing 'D' Street from the East line of Fourteenth Street to the West line of Fifteenth Street was performed in accordance with the surveys and the engineering work done by me and under my direction; and that the quantities thereof were correctly given by me to the Superintendent of Streets, and said work is in accord with the official grade of said street.

G. A. Dinecourt
City Engineer of the City of San Diego, California.

Dated at San Diego, Calif Aug. 16 1891904

Recorded Aug. 16 1891904
Samuel W Hackett
Superintendent of Streets of the City of San Diego, California.

(Affiant's name)

Warren M. Crouse
Subscribed and sworn to this 19th day of Aug.
A. D. 1904, before me.

[SEAL.] W. F. Ludington
Notary Public

Filed this 20th day of Aug. A. D. 189 1904

Samuel W Hackett
Street Superintendent of the City of San Diego

Recorded 20th day Aug. A. D. 189 1904
Samuel W Hackett
Street Superintendent of the City of San Diego

WARRANT.

By Virtue Hereof, I, Samuel W Hackett Street Superintendent of the City of San Diego, County of San Diego, and State of California, by virtue of the authority vested in me as said Street Superintendent, do authorize and empower Joseph Steery his agents or assigns, to demand and receive the several assessments upon the assessment and diagram hereto attached, and this shall be his warrant for the same.

San Diego, Aug. 16 A. D. 189 1904

Samuel W. Hackett
Street Superintendent of City of San Diego.

Countersigned by Frank P. Gray
Mayor of City of San Diego.

Recorded Aug 16 A. D. 189 1904
Samuel W Hackett
Street Superintendent of City of San Diego.

CERTIFICATE OF RECORD.

I hereby complete and sign the foregoing record, from page to page both inclusive, of the Assessment, Diagram, Warrant, Certificate of the City Engineer, Contractor's Return and also in the Book of "Contracts and Bonds," the recorded Contract and Bond, each numbered....., all for the work therein described upon..... Street, from the..... line of..... Street, to the..... line of..... Street.

Office of the Street Superintendent, San Diego, California, this..... day of..... A. D. 189....

.....
Street Superintendent, City of San Diego.

Matter of Grading Lepas Street
between the west line of Fifth Street to the East line of Fourth Street

ASSESSMENT NUMBER

I, Samuel W. Brackett, as Street Superintendent of the City of San Diego, in the County of San Diego and State of California, do hereby assess and apportion, as shown hereinafter and in the diagram attached hereto, upon certain lots, portions of lots, and parcels of land, fronting on Lepas Street in said city, from the West line of Fifth Street to the East line of Fourth Street and on streets intersecting it between said lines, the sum of Twenty four hundred forty six and 95/100 Dollars (\$ 2446.95), to be paid to M. D. Goodbody, agents or assigns, to cover the sum due (including incidental expenses) for the work of Grading Lepas Street between said lines, as said work is more particularly specified in my official contract therefor with said M. D. Goodbody dated the 23rd day of June A. D. 1894

All of said work has been performed and materials furnished complying with the specifications and under my direction and to my satisfaction and acceptance. And because the names of the owners of said assessed property are unknown to me, I herewith write the word "Unknown" opposite the number of the lot and the amount assessed thereon and the number of each lot, portion of lot, or portion of land assessed.

TOTAL COST OF THE WORK IS \$ 2446.95, AS FOLLOWS:

58 1/2 cu. yds. cut @ 40¢ cu. yd.	\$ 2341.38
50 1/2 cu. yds. fill @ 50¢ cu. yd.	\$ 2512.50
	\$
	\$
	\$
	\$
Contract Cost	\$ 2361.45

INCIDENTAL EXPENSES:

City Engineer's Official Fees	\$ 550.00
Printing and Advertising	\$ 30.50
Special Superintendent's compensation @ \$ per day	\$
Incidental Expenses	\$ 85.50
Contract Cost	\$ 2361.45
Total Cost	\$ 2446.95

DIVIDED AS FOLLOWS:

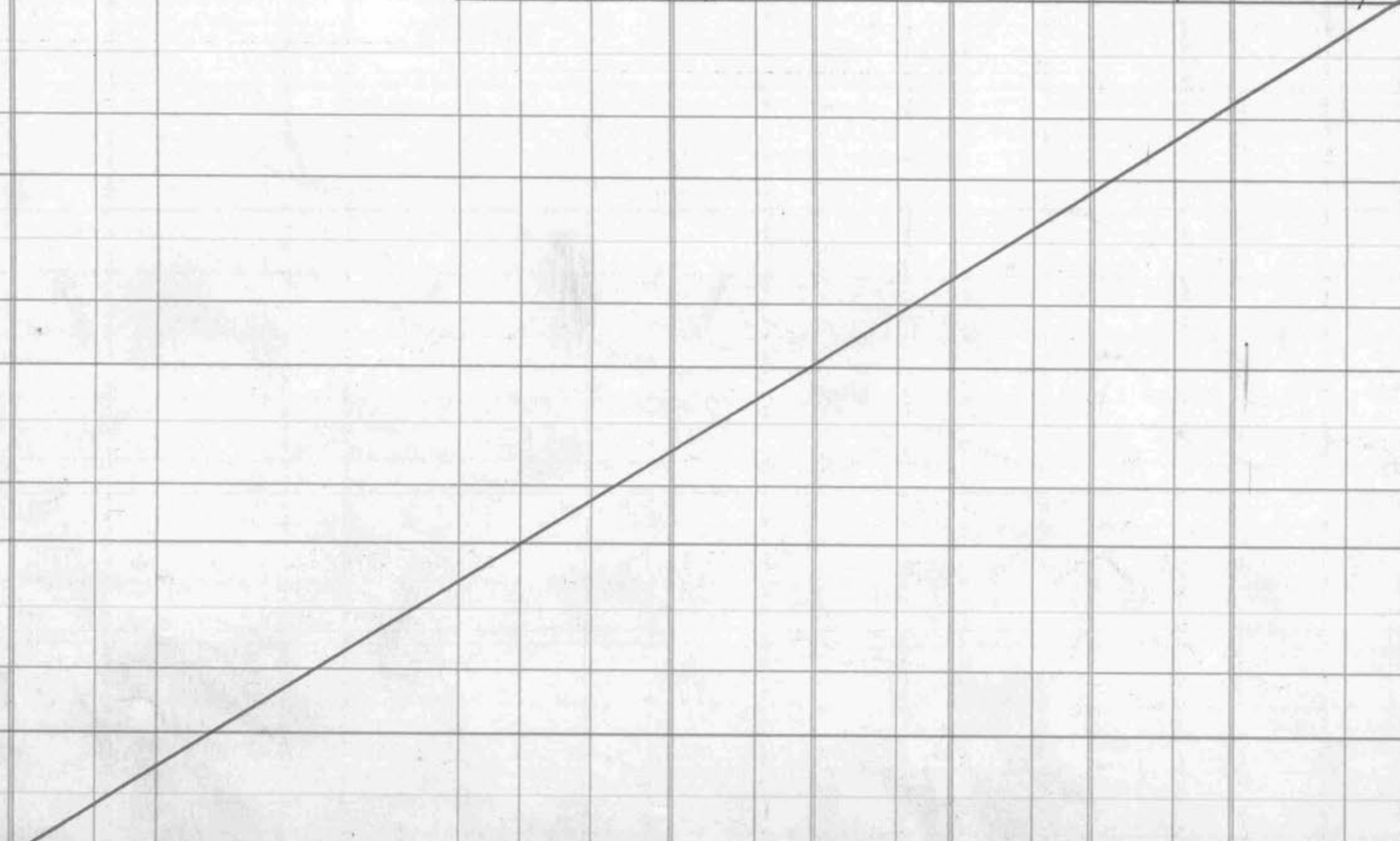
DESCRIPTION	Corner of		Corner of		Incidental Expenses		Total Assessment		Number of Front Feet Assessed	Number of Feet Assessed	Rate per Front Foot Assessed				
	Lot	Line	Lot	Line	Dollars	Cts	Dollars	Cts			Dollars	Cts	Dollars	Cts	
Five of terminations	2881	93	367		1844	43	1855	67	44	1920	22	2000	965	11	
ation of															
St. Street	440	81	635		282	12	22	10	23	292	67	865	25	3386	345
"	97	63	28	15	62	48	140	23	1	66	19	865	45	076	568
"	238	04	05		152	35		5	52	157	87	865	25	182	36
walk															
alk															
	3658	41	401	55	2341	38	2007	85	50	2446	95	2000	2361	45	

MARGIN.
CONTRACTORS RETURN.
STATE OF CALIFORNIA,
COUNTY OF SAN DIEGO,
CITY OF SAN DIEGO, } ss.

M. D. Goodbody being duly sworn, says that he is the contractor named in annexed Assessment, Diagram and Warrant; that said assessment for the total cost of certain street work upon Lepas Street between Fifth Street and Fourth Street in said city, as more fully described therein and in the contract for said work with said M. D. Goodbody made by the Superintendent of Streets in said city, dated the 23rd day of June A. D. 1894 levied as therein described upon certain lots, portions of lots, or parcels of land, and the unknown owners thereof for the sum of Twenty four hundred forty six and 95/100 Dollars (\$ 2446.95) payable to M. D. Goodbody agents or assigns, was made, recorded and delivered by said Superintendent on the 26th day of August A. D. 1894, to affiant in behalf of said contractor; that there were attached to the same and delivered to the same in the same behalf, at the same time, by said Superintendent, his Diagram thereto attached, and a warrant in favor of M. D. Goodbody for collecting said assessment, upon which warrant this return is endorsed; that in the case of all assessments therein described, but not included in the following table, affiant has, since the date last aforesaid, in the manner hereinafter described and in behalf of said contractor, made demand upon and received full payment from the owners of each and all such assessed lots and lands; and that besides all personal demands, affiant did, whenever the name of the owner of the lot is stated as "unknown," on the assessment on the 26th day of August A. D. 1894, within thirty days from the date of said warrant; and between the hours of 9 A. M. and 4 P. M., in behalf of said contractor, enter upon each of the corresponding lots, portions of lots and parcels of land assessed, and with said certificate, assessment, diagram and warrant, and in a loud, audible voice, publicly make demands for the payment of each of said assessments from the unknown owners thereof, upon each lot, portion of lot, or parcel of land, for each of its own assessments as specified in said assessment; and that whenever he found a building, tenant or occupant upon any of said premises, besides the public demand as aforesaid, he, at the same time, in the same behalf, presenting and exhibiting said certificate, assessment, diagram and warrant, in each instance, demanded from each tenant, or occupant, for the unknown owners separately the payment of each of said assessments upon said premises; and in the following table he states the name of such demandee, as "tenant," or "occupant," with the word "unknown," but that, notwithstanding said demands, the following totals of said assessed sums, each separately demanded, and also the total, remain unpaid, to-wit:

OWNERS	ASSESSED UPON						Frontage Assessment		Assessment		Assessment		Assessment		Total Assessment		Demands made upon as Owners.	Assessment Numbers.	Date of Demand.	Assessment Due and Unpaid.		SUBSEQUENT PAYMENTS.
	Assessment Number	Block	Tract or Subdivision	Lot	Front Feet	Feet on Crossing	Dollars	Cents	Dollars	Cents	Dollars	Cents	Dollars	Cents	Dollars	Cents				Dollars	Cents	
																		189				

OWNERS	ASSESSED UPON						Frontage Assessment		Assessment		Assessment		Assessment		Total Assessment		Demands made upon as Owners.	Assessment Number.	Date of Demand.	Assessment Due and Unpaid.		SUBSEQUENT																
	Assessment Number	Block	Tract or Subdivision	Lot	Front Feet	Feet on Crossing	Dollars	Cents	Dollars	Cents	Dollars	Cents	Dollars	Cents	Dollars	Cents				Dollars	Cents		Dollars	Cents														
Unknown	1	392	Hortons	A	100		96	51						96	51	Unknown	1	AUG 26 1904	96	51	Paid in full																	
Unknown	2	415	Hortons	W100	100		96	51						96	51	Unknown	2	AUG 26 1904	96	51	Paid in full																	
Unknown	3	21	Brewland Heights	3		28	25					9	66	9	66	Unknown	3	AUG 26 1904	9	66	Paid in full																	
Unknown	4	415	Hortons	E100	100	153	65	96	51			52	03	148	54	Unknown	4	AUG 26 1904	148	54	Paid in full																	
Unknown	5	392	Hortons	L	100	150		96	51			50	80	147	31	Unknown	5	AUG 26 1904	147	31	Paid in full																	
Unknown	6	392	Hortons	H		50						16	93	16	93	Unknown	6	AUG 26 1904	16	93	Paid in full																	
Unknown	7	392	Hortons	J		50						16	93	16	93	Unknown	7	AUG 26 1904	16	93	Paid in full																	
Unknown	8	391	Hortons	G		50						16	94	16	94	Unknown	8	AUG 26 1904	16	94	Paid in full																	
Unknown	9	391	Hortons	B		50						16	93	16	93	Unknown	9	AUG 26 1904	16	93	Paid in full																	
Unknown	10	391	Hortons	A	100	150		96	51			50	80	147	31	Unknown	10	AUG 26 1904	147	31	Paid in full																	
Unknown	11	416	Hortons	W100	100	152	68	96	52			51	70	148	22	Unknown	11	AUG 26 1904	148	22	Paid in full																	
Unknown	12	9	Brewland Heights	1		29	41					9	95	9	95	Unknown	12	AUG 26 1904	9	95	Paid in full																	
Unknown	13	9	Loma Grande	3		31	86					2	44	2	44	Unknown	13	AUG 26 1904	2	44	Paid in full																	
Unknown	14	416	Hortons	E100	100	152	22	96	51			11	50	108	01	Unknown	14	AUG 26 1904	108	01	Paid in full																	
Unknown	15	391	Hortons	L	100	150		96	51			11	48	107	99	Unknown	15	AUG 26 1904	107	99	Paid in full																	
Unknown	16	391	Hortons	H		50						3	83	3	83	Unknown	16	AUG 26 1904	3	83	Paid in full																	
Unknown	17	391	Hortons	J		50						3	82	3	82	Unknown	17	AUG 26 1904	3	82	CONCLUSIVE PRESUMED																	
Unknown	18	390	Hortons	G		50						3	82	3	82	Unknown	18	AUG 26 1904	3	82	Paid in full																	
Unknown	19	390	Hortons	B		50						3	83	3	83	Unknown	19	AUG 26 1904	3	83	Paid in full																	
Unknown	20	390	Hortons	A	100	150		96	51			11	48	107	99	Unknown	20	AUG 26 1904	107	99	Paid in full																	
Unknown	21	417	Hortons	W100	100	149	30	96	52			11	56	107	98	Unknown	21	AUG 26 1904	107	98	Paid in full																	
Unknown	22	8	Loma Grande	2		33	05					2	53	2	53	Unknown	22	AUG 26 1904	2	53	Paid in full																	
Unknown	23	8	Loma Grande	3		35	65					6	54	6	54	Unknown	23	AUG 26 1904	6	54	Paid in full																	
Unknown	24	417	Hortons	E100	100	146	89	96	51			26	79	123	30	Unknown	24	AUG 26 1904	123	30	Paid in full																	
Unknown	25	390	Hortons	L	100	150		96	51			27	35	123	86	Unknown	25	AUG 26 1904	123	86	Paid in full																	
Unknown	26	390	Hortons	H		50						9	12	9	12	Unknown	26	AUG 26 1904	9	12	Paid in full																	
Unknown	27	390	Hortons	J		50						9	12	9	12	Unknown	27	AUG 26 1904	9	12	Paid in full																	
Unknown	28	389	Hortons	G		50						9	12	9	12	Unknown	28	AUG 26 1904	9	12	Paid in full																	
Unknown	29	389	Hortons	B		50						9	12	9	12	Unknown	29	AUG 26 1904	9	12	Paid in full																	
Unknown	30	389	Hortons	A	100	150		96	51			27	35	123	86	Unknown	30	AUG 26 1904	123	86	Paid in full																	
Unknown	31	418	Hortons	W100	100	145	22	96	51			26	61	123	12	Unknown	31	AUG 26 1904	123	12	Paid in full																	
Unknown	32	7	Loma Grande	2		37	04					6	75	6	75	Unknown	32	AUG 26 1904	6	75	Paid in full																	
Unknown	33	418	Hortons	E100	100			96	51					96	51	Unknown	33	AUG 26 1904	96	51	Paid in full																	
Unknown	34	389	Hortons	L	100			96	51					96	51	Unknown	34	AUG 26 1904	96	51	Paid in full																	
Unknown	35	388	Hortons	A	100			96	51					96	51	Unknown	35	AUG 26 1904	96	51	Paid in full																	
Unknown	36	419	Hortons	W100	100			96	51					96	51	Unknown	36	AUG 26 1904	96	51	Paid in full																	
Unknown	37	419	Hortons	E100	100			96	51					96	51	Unknown	37	AUG 26 1904	96	51	Paid in full																	
Unknown	38	388	Hortons	L	100			96	51					96	51	Unknown	38	AUG 26 1904	96	51	Paid in full																	
														2000	394	455	930	22															576	73	2446	95		



158

OWNERS	ASSESSED UPON						Frontage Assessment		Assessment		Assessment		Assessment		Total Assessment.		Demands made upon as Owners.	Assessment Numbers.	Date of Demand.	Assessment Due and Unpaid.		SUBSEQUENT
	Assessment Number	Block	Tract or Subdivision	Lot	Front Feet	Feet on Crossing	Dollars	Cents	Dollars	Cents	Dollars	Cents	Dollars	Cents	Dollars	Cents				Dollars	Cents	
<p><i>Done at San Diego, California Aug 26 1904</i> <i>Samuel W. Hackett</i> <i>Superintendent of Streets of the City of San Diego, California</i></p> <p><i>Recorded Aug 26 1904</i> <i>Samuel W. Hackett</i> <i>Superintendent of Streets of the City of San Diego, California</i></p> <p><i>I Samuel W. Hackett, Superintendent of Streets of the City of San Diego, California do hereby certify that all charges herein stated are correct and the computations and calculations of this assessment are correct.</i> <i>Samuel W. Hackett</i> <i>Superintendent of Streets of the City of San Diego, California.</i></p> <p><i>Recorded Aug 26 1904</i> <i>Samuel W. Hackett</i> <i>Superintendent of Streets of the City of San Diego, California.</i></p>																						

CERTIFICATE OF THE CITY ENGINEER.

I, G. A. d'Harcourt City Engineer of the City of San Diego, in the County of San Diego, State of California, do hereby certify that the work of Grading, repair Street from the West line of Fifth Street to the East line of Fourth Street was performed in accordance with the surveys and the engineering work done by me and under my direction; and that the quantities thereof were correctly given by me to the Superintendent of Streets, and said work is in accord with the official grade of said street.

Dated at San Diego, Calif. Aug. 25th 1891904

Recorded Aug 26 1891904
Samuel W. Hackett
 Superintendent of Streets of the City of San Diego, California.

G. A. d'Harcourt
 City Engineer of the City of San Diego, California.

(Affiant's name)

M. D. Goodover
 Subscribed and sworn to this 27th day of August A. D. 189¹⁹⁰⁴, before me

[SEAL.] J. J. Daley Notary Public.
 In and for the County of San Diego, Calif.
 Filed this 29 day of August A. D. 1891904

Samuel W. Hackett
 Street Superintendent of the City of San Diego

Recorded Aug 29 A. D. 1891904
Samuel W. Hackett
 Street Superintendent of the City of San Diego

WARRANT.

By Virtue Hereof, I, Samuel W. Hackett Street Superintendent of the City of San Diego, County of San Diego, and State of California, by virtue of the authority vested in me as said Street Superintendent, do authorize and empower M. D. Goodover his agents or assigns, to demand and receive the several assessments upon the assessment and diagram hereto attached, and this shall be his warrant for the same.

San Diego, August 26 A. D. 1891904

Samuel W. Hackett
 Street Superintendent of City of San Diego.

Countersigned by Frank P. Frary
 Mayor of City of San Diego.

Recorded Aug 26 A. D. 1891904
Samuel W. Hackett
 Street Superintendent of City of San Diego.

CERTIFICATE OF RECORD.

I hereby complete and sign the foregoing record, from page to page both inclusive, of the Assessment, Diagram, Warrant, Certificate of the City Engineer, Contractor's Return and also in the Book of "Contracts and Bonds," the recorded Contract and Bond, each numbered....., all for the work therein described upon..... Street, from the..... line of..... Street, to the..... line of..... Street.

Office of the Street Superintendent, San Diego, California, this..... day of..... A. D. 189.....

Street Superintendent, City of San Diego.

The Matter of Grading Sidewalk and Curbing Twenty Fourth Street and the South side of G to the North line of G Street

ASSESSMENT NUMBER

I, Samuel W. Heisterkamp, as Street Superintendent of the City of San Diego, in the County of San Diego and State of California, do hereby assess and apportion, as shown hereinafter and in the diagram attached hereto, upon certain lots, portions of lots, and parcels of land, fronting on Twenty Fourth Street in said city, from the South line of G Street to the North line of G Street, and on streets intersecting it between said lines, the sum of Eight Hundred and Twenty Dollars (\$822.00), to be paid to the City of San Diego, California, by the owners or assigns, to cover the sum due (including incidental expenses) for the work of Grading Sidewalk, Curbing, and Laying Sidewalk between said lines, as said work is more particularly specified in my official contract therefor with said City of San Diego, California, dated the 26th day of August, A. D. 1904.

All of said work has been performed and materials furnished complying with the specifications and under my direction and to my satisfaction and acceptance. And because the names of the owners of said assessed property are unknown to me, I herewith write the word "Unknown" opposite the number of the lot and the amount assessed thereon and the number of each lot, portion of lot, or portion of land assessed.

TOTAL COST OF THE WORK IS \$822.00, AS FOLLOWS:

Table with 2 columns: Description of work and Cost. Includes items like 'Grading Sidewalk @ 35¢ per line yd.', 'City Engineer's Official Fees', 'Printing and Advertising', 'Special Superintendent's compensation', and 'Contract Cost'.

DIVIDED AS FOLLOWS:

Main assessment table with columns: Description, Frontage Assessment (Dollars/Cents), Total Assessment (Dollars/Cents), Number of Front Feet Assessed, Number of Feet Assessed, and Rate per Front Foot Assessed. Includes rows for 'Divide terminations', '8 1/2' width, '18 1/2' width, 'in 29 ft', and 'in 35 ft'.

MARGIN.

CONTRACTORS RETURN.

STATE OF CALIFORNIA, COUNTY OF SAN DIEGO, CITY OF SAN DIEGO, ss.

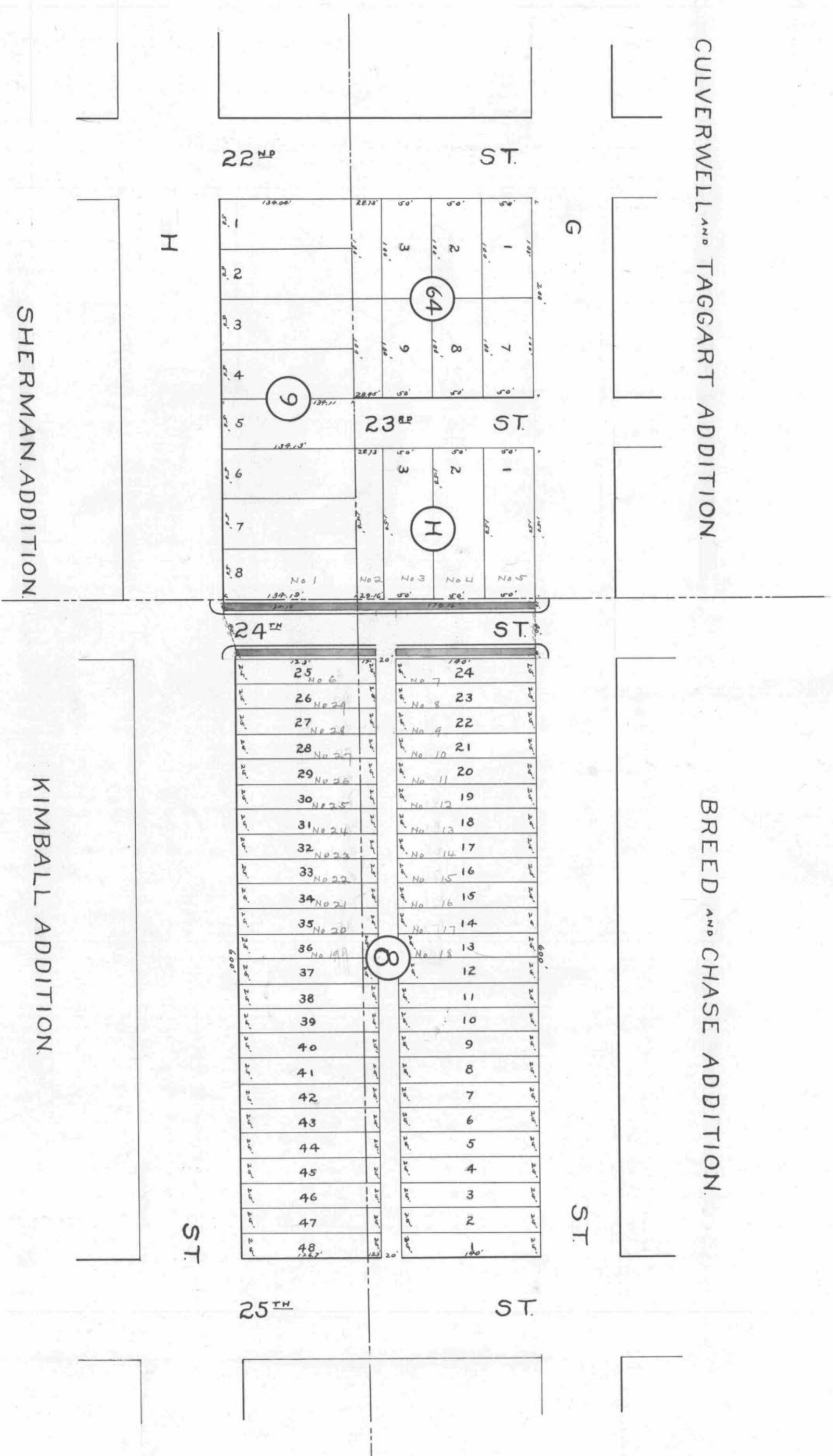
L. N. Craig, Agent for Thomas Peters et al., being duly sworn, says that he is the Agent for the contractors named in annexed Assessment, Diagram and Warrant; that said assessment for the total cost of certain street work upon 24th Street between G & H Streets in said city, as more fully described therein and in the contract for said work with said Thomas Peters et al. made by the Superintendent of Streets in said city, dated the 16th day of September, A. D. 1904, levied as therein described upon certain lots, portions of lots, or parcels of land, and the unknown owners thereof for the sum of Eight Hundred and Twenty Dollars (\$822.00) payable to L. N. Craig for Thomas Peters et al. agents or assigns, was made, recorded and delivered by said Superintendent on the 15th day of September, 1904, to affiant in behalf of said contractor; that there were attached to the same and delivered to the same in the same behalf, at the same time, by said Superintendent, his Diagram thereto attached, and a warrant in favor of Thomas Peters et al. for collecting said assessment, upon which warrant this return is endorsed; that in the case of all assessments therein described, but not included in the following table, affiant has, since the date last aforesaid, in the manner hereinafter described and in behalf of said contractor, made demand upon and received full payment from the owners of each and all such assessed lots and lands; and that besides all personal demands, affiant did, whenever the name of the owner of the lot is stated as "unknown," on the assessment on the 15th day of October, A. D. 1904, within thirty days from the date of said warrant; and between the hours of 9 A. M. and 4 P. M., in behalf of said contractor, enter upon each of the corresponding lots, portions of lots and parcels of land assessed, and with said certificate, assessment, diagram and warrant, and in a loud, audible voice, publicly make demands for the payment of each of said assessments from the unknown owners thereof, upon each lot, portion of lot, or parcel of land, for each of its own assessments as specified in said assessment; and that whenever he found a building, tenant or occupant upon any of said premises, besides the public demand as aforesaid, he, at the same time, in the same behalf, presenting and exhibiting said certificate, assessment, diagram and warrant, in each instance, demanded from each tenant, or occupant, for the unknown owners separately the payment of each of said assessments upon said premises; and in the following table he states the name of such demandee, as "tenant," or "occupant," with the word "unknown;" but that, notwithstanding said demands, the following totals of said assessed sums, each separately demanded, and also the total, remain unpaid, to-wit:

Table with columns: OWNERS, ASSESSED UPON (Assessment Number, Block, Tract or Subdivision, Lot, Front Feet, Feet on Crossing, Frontage Assessment, Assessment), Demands made upon as Owners, Assessment Numbers, Date of Demand, Assessment Due and Unpaid (Dollars, Cents), and SUBSEQUENT PAYMENTS.

OWNERS	ASSESSED UPON					Frontage Assessment		Terminal Assessment		Assessment with Frontage		Assessment		Total Assessment		Demands made upon as Owners.	Assessment Number	Date of Demand.189	Assessment Due and Unpaid.		SUBSEQUENT
	Assessment Number	Block	Tract or Subdivision	Lot	Front Feet	Dollars	Cents	Dollars	Cents	Dollars	Cents	Dollars	Cents	Dollars	Cents				Dollars	Cents	
Unknown	1	9	Shermans	8	13.19	grading	23	38													
Unknown	1	9	Shermans	8	13.19	grading	97	88					182	46						Paid in full	
Unknown	1	9	Shermans	8	13.19	land	61	20													
Unknown	2	10	Cummins & Faggots		29.16	grading	5	08		2	42										
Unknown	2	10	Cummins & Faggots		29.16	land	21	28					42	08						Paid in full	
Unknown	2	10	Cummins & Faggots		29.16	land	13	30													
Unknown	3	10	Cummins & Faggots	3	50	grading	8	71		4	84										
Unknown	3	10	Cummins & Faggots	3	50	land	36	46					72	81						Paid in full	
Unknown	3	10	Cummins & Faggots	3	50	land	22	80													
Unknown	4	10	Cummins & Faggots	2	50	grading	8	71													
Unknown	4	10	Cummins & Faggots	7	50	land	36	46					67	97						Paid in full	
Unknown	4	10	Cummins & Faggots	7	50	land	22	80													
Unknown	5	10	Cummins & Faggots	1	50	grading	8	71													
Unknown	5	10	Cummins & Faggots	1	50	land	36	46					67	97						Paid in full	
Unknown	5	10	Cummins & Faggots	1	50	land	22	80													
Unknown	6	8	Shumace	25	123	grading	21	44		60											
Unknown	6	8	Shumace	25	123	land	89	71												Paid in full	
Unknown	6	8	Shumace	25	123	land	56	10													
Unknown	6	8	Shumace	25	123	land	2	96		47			191	43						Paid in full	
Unknown	6	8	Shumace	25	123	land	12	40													
Unknown	6	8	Shumace	25	123	land	7	75													
Unknown	7	8	Shumace	24	140	grading	24	40		107					Unknown	7	Oct 14-04	25	47		
Unknown	7	8	Shumace	24	140	land	102	10					191	43	Unknown	7	"	10	210		
Unknown	7	8	Shumace	24	140	land	63	86							Unknown	7	"	63	86		
Unknown	8	8	Shumace	25	23	grading				28			28		Unknown	8	"		28	CONCLUSIVELY PRESUMED PAID	
Unknown	9	8	Shumace	25	22	grading				28			28		Unknown	9	"		28	CONCLUSIVELY PRESUMED PAID	
Unknown	10	8	Shumace	25	21	grading				28			28		Unknown	10	"		28	CONCLUSIVELY PRESUMED PAID	
Unknown	11	8	Shumace	25	20	grading				28			28		Unknown	11	"		28	CONCLUSIVELY PRESUMED PAID	
Unknown	12	8	Shumace	25	19	grading				29			29		Unknown	12	"		29	CONCLUSIVELY PRESUMED PAID	
Unknown	13	8	Shumace	25	18	grading				28			28							Paid in full	
Unknown	14	8	Shumace	25	17	grading				28			28							Paid in full	
Unknown	15	8	Shumace	25	16	grading				28			28							Paid in full	
Unknown	16	8	Shumace	25	15	grading				28			28							Paid in full	
Unknown	17	8	Shumace	25	14	grading				29			29							Paid in full	
Unknown	18	8	Shumace	25	13	grading				28			28							Paid in full	
Unknown	19	8	Shumace	25	12	grading				28			28		Unknown	19	Oct 14-04		28	CONCLUSIVELY PRESUMED PAID	
Unknown	20	8	Shumace	25	11	grading				28			28							Paid in full	
Unknown	21	8	Shumace	25	10	grading				28			28							Paid in full	
Unknown	22	8	Shumace	25	9	grading				29			29							Paid in full	
Unknown	23	8	Shumace	25	8	grading				28			28							Paid in full	
Unknown	24	8	Shumace	25	7	grading				28			28							Paid in full	
Unknown	25	8	Shumace	25	6	grading				28			28							Paid in full	
Unknown	26	8	Shumace	25	5	grading				28			28							Paid in full	
Unknown	27	8	Shumace	25	4	grading				28			28							Paid in full	
Unknown	28	8	Shumace	25	3	grading				28			28							Paid in full	
Unknown	29	8	Shumace	25	2	grading				29			29							Paid in full	
						806	75	8	34	7	26		822	35							

DIAGRAM

Exhibiting Twenty-fourth Street and its intersecting streets from the South line of G Street to the North line of H Street, in the City of San Diego, California, on which work has been done under my official contract as Street Superintendent of said city, with Henry H. Peters et al. dated the 20th day of June A. D. 1904, for the grading, sidewalk, paving of said Twenty-fourth Street, as is more particularly described in said contract; showing the relative location of each district, lot, portion of lot, or parcel of land assessed, to the work done; numbered in red ink to correspond with the red ink numbers in the assessment; and showing the number of feet fronting, assessed for said work contracted for and performed. Herein "No." is used for the word "number" and "ft." for the word "feet". The marks ' and " mean respectively "feet" and "inches." Figures in black ink next to property line show, each, the length of said line in feet. Other figures in black ink show the numbers of the lots.



At said City of San Diego, California, this 16th day of Sept A. D. 1904

Samuel W. Shackel
Superintendent of Streets of the City of San Diego, California

Recorded Sept 16 A. D. 1904

Samuel W. Shackel
Superintendent of Streets of the City of San Diego, California

OWNERS	ASSESSED UPON						Frontage Assessment		Assessment		Assessment		Assessment		Total Assessment.		Demands made upon as Owners.	Assessment Numbers.	Date of Demand.	Assessment Due and Unpaid.		SUBSEQUENT
	Assessment Number	Block	Tract or Subdivision	Lot	Front Feet	Feet on Crossing	Dollars	Cents	Dollars	Cents	Dollars	Cents	Dollars	Cents	Dollars	Cents				Dollars	Cents	
		<p><i>San Diego, California September 16th 1904</i> <i>Samuel W. Hockett</i> <i>Superintendent of Streets of the City of San Diego, California</i> <i>Recorded September 16th 1904</i> <i>Samuel W. Hockett</i> <i>Superintendent of Streets of the City of San Diego, California</i></p> <p><i>I Samuel W. Hockett Superintendent of Streets of the City of San Diego, California, do hereby certify that all charges herein stated are correct and the computations and calculations of this assessment are correct.</i> <i>Samuel W. Hockett</i> <i>Superintendent of Streets of the City of San Diego, California</i> <i>Recorded September 16th 1904</i> <i>Samuel W. Hockett</i> <i>Superintendent of Streets of the City of San Diego, California</i></p>																				

CERTIFICATE OF THE CITY ENGINEER.

I, G. A. d'Arment City Engineer of the City of San Diego, in the County of San Diego, State of California, do hereby certify that the work of grading, paving, curbing, & guttering Street from the South line of '9' Street to the North line of '20' Street was performed in accordance with the surveys and the engineering work done by me and under my direction; and that the quantities thereof were correctly given by me to the Superintendent of Streets, and said work is in accord with the official grade of said street.

Dated at San Diego, Calif Aug 25th 1891904
G. A. d'Arment
 City Engineer of the City of San Diego, California.
 Recorded Sept 16th 1891904
Samuel W. Hockett
 Superintendent of Streets of the City of San Diego, California.

(Affiant's name)

L. N. Gray
 Subscribed and sworn to this 15th day of October
 A. D. 1904, before me A. E. Dodson
 [SEAL.]
 Notary Public.
 Filed this 15 day of October A. D. 189 1904
Samuel W. Hockett
 Street Superintendent of the City of San Diego
 Recorded Oct 15th A. D. 189 1904
Samuel W. Hockett
 Street Superintendent of the City of San Diego

WARRANT.

By Virtue Hereof, I, Samuel W. Hockett Street Superintendent of the City of San Diego, County of San Diego, and State of California, by virtue of the authority vested in me as said Street Superintendent, do authorize and empower Home to them at all their agents or assigns, to demand and receive the several assessments upon the assessment and diagram hereto attached, and this shall be this warrant for the same.

San Diego, Sept 16 A. D. 189 1904

Samuel W. Hockett
 Street Superintendent of City of San Diego.
 Countersigned by Frank P. Gray
 Mayor of City of San Diego.

Recorded Sept 16th A. D. 189 1904
Samuel W. Hockett
 Street Superintendent of City of San Diego.

CERTIFICATE OF RECORD.

I hereby complete and sign the foregoing record, from page to page both inclusive, of the Assessment, Diagram, Warrant, Certificate of the City Engineer, Contractor's Return and also in the Book of "Contracts and Bonds," the recorded Contract and Bond, each numbered....., all for the work therein described upon..... Street, from the..... line of..... Street, to the..... line of..... Street.

Office of the Street Superintendent, San Diego, California, this..... day of..... A. D. 189....

Street Superintendent, City of San Diego.

The Matter of Grading Columbia Street from the North line of 10' to the South line of Kameia Street

MARGIN.

CONTRACTORS RETURN.

STATE OF CALIFORNIA, COUNTY OF SAN DIEGO, CITY OF SAN DIEGO, ss.

ASSESSMENT NUMBER... Samuel W. Beach... as Street Superintendent of the City of San Diego...

I, Samuel W. Beach, being duly sworn, says that he is the contractor named in annexed Assessment, Diagram and Warrant; that said assessment for the total cost of certain street work upon Columbia Street...

All of said work has been performed and materials furnished complying with the specifications and under my direction and to my satisfaction and acceptance.

Table with 2 columns: Description of work and Cost. Includes items like 'Contract Cost' and 'Total Cost'.

Table with 12 columns: Description, Cost of front feet, Cost of side feet, Incidental Expenses, Total Assessment, Number of Front Feet Assessed, Number of Feet Assessed, Rate per Front Foot Assessed.

Table with 15 columns: Owners, Assessed Upon (Assessment Number, Block, Tract or Subdivision, Lot, Front Feet, Feet on Crossing), Frontage Assessment, Demands made upon as Owners, Assessment Numbers, Date of Demand, Assessment Due and Unpaid, Subsequent Payments.

OWNERS	ASSESSED UPON							Frontage Assessment		Term Assessment		Special Assessment		Licensing Assessment		Total Assessment		Demands made upon as Owners.	Assessment Number.	Date of Demand.189	Assessment Due and Unpaid.		SUBSEQUENT	
	Assessment Number	Block	Tract or Subdivision	Lot	Front Feet	Feet on Crossing	Dollars	Cents	Dollars	Cents	Dollars	Cents	Dollars	Cents	Dollars	Cents	Dollars				Cents	Dollars		Cents
Unknown	16	68	MIDDLETOWN.	3	50		32	42							32	42	Unknown	16	SEP 28 1904	32	42	Pd Oct 4		
Unknown	17	68	MIDDLETOWN.	2	50		32	42							32	42	Unknown	17	SEP 28 1904	32	42	Pd Oct 4		
Unknown	18	68	MIDDLETOWN.	1	50		32	43							32	43	Unknown	18	SEP 28 1904	32	43	Pd Oct 4		
Unknown	19	62	MIDDLETOWN.	9	50	50	32	42					4	29	36	71	Unknown	19	SEP 28 1904	36	71	Paid 12		
Unknown	20	62	MIDDLETOWN.	8	50	50	32	42					4	29	36	71	Unknown	20	SEP 28 1904	36	71	Paid 12		
Unknown	21	62	MIDDLETOWN.	7	50	150	32	42					12	89	45	31	Unknown	21	SEP 28 1904	45	31	Paid 12		
Unknown	22	55	MIDDLETOWN.	12	50	150	32	42					12	89	45	31	Unknown	22	SEP 28 1904	45	31	Paid Jan		
Unknown	23	55	MIDDLETOWN.	11	50	50	32	42					4	29	36	71	Unknown	23	SEP 28 1904	36	71	Paid Jan		
Unknown	24	55	MIDDLETOWN.	10	50	50	32	42					4	30	36	72	Unknown	24	SEP 28 1904	36	72	Paid 12		
Unknown	25	56	MIDDLETOWN.	3	50	50	32	42					4	29	36	71	Unknown	25	SEP 28 1904	36	71	Pd in full		
Unknown	26	56	MIDDLETOWN.	2	50	50	32	42					4	29	36	71	Unknown	26	SEP 28 1904	36	71	Pd in full		
Unknown	27	56	MIDDLETOWN.	1	50	150	32	42					12	89	45	31	Unknown	27	SEP 28 1904	45	31	Pd in full		
Unknown	28	61	MIDDLETOWN.	6	50	150	32	42					12	89	45	31	Unknown	28	SEP 28 1904	45	31	Paid 12		
Unknown	29	61	MIDDLETOWN.	5	50	50	32	43					4	29	36	72	Unknown	29	SEP 28 1904	36	72	Paid 12		
Unknown	30	61	MIDDLETOWN.	4	50	50	32	43					4	29	36	72	Unknown	30	SEP 28 1904	36	72	Paid 12		
Unknown	31	55	MIDDLETOWN.	9	50	50	32	42					5	87	38	29	Unknown	31	SEP 28 1904	38	29	Paid 11		
Unknown	32	55	MIDDLETOWN.	8	50	50	32	42					5	87	38	29	Unknown	32	SEP 28 1904	38	29	Paid 11		
Unknown	33	55	MIDDLETOWN.	7	50	150	32	43					17	60	50	03	Unknown	33	SEP 28 1904	50	03	Paid 11		
Unknown	34	50	MIDDLETOWN.	12	50	150	32	42					17	61	50	03	Unknown	34	SEP 28 1904	50	03	CONCLUSIVE PRESUMED P		
Unknown	35	50	MIDDLETOWN.	11	50	50	32	43					5	87	38	30	Unknown	35	SEP 28 1904	38	30	CONCLUSIVE PRESUMED P		
Unknown	36	50	MIDDLETOWN.	10	50	50	32	42					5	87	38	29	Unknown	36	SEP 28 1904	38	29	Pd in full		
Unknown	37	49	MIDDLETOWN.	3	50	50	32	42					5	87	38	29	Unknown	37	SEP 28 1904	38	29	Pd Oct 14		
Unknown	38	49	MIDDLETOWN.	2	50	50	32	43					5	87	38	30	Unknown	38	SEP 28 1904	38	30	Pd Oct 14		
Unknown	39	49	MIDDLETOWN.	1	50	150	32	42					17	61	50	03	Unknown	39	SEP 28 1904	50	03	Pd Oct 14		
Unknown	40	56	MIDDLETOWN.	6	50	150	32	43					17	60	50	03	Unknown	40	SEP 28 1904	50	03	Pd in full		
Unknown	41	56	MIDDLETOWN.	5	50	50	32	42					5	87	38	29	Unknown	41	SEP 28 1904	38	29	Pd in full		
Unknown	42	56	MIDDLETOWN.	4	50	50	32	42					5	87	38	29	Unknown	42	SEP 28 1904	38	29	Pd in full		
Unknown	43	50	MIDDLETOWN.	9	50	50	32	42					11	73	44	15	Unknown	43	SEP 28 1904	44	15	Pd Nov 7		
Unknown	44	50	MIDDLETOWN.	8	50	50	32	42					11	73	44	15	Unknown	44	SEP 28 1904	44	15	Pd Oct 14		
Unknown	45	50	MIDDLETOWN.	7	50	150	32	43					35	17	67	60	Unknown	45	SEP 28 1904	67	60	Pd Oct 14		
Unknown	46	43	MIDDLETOWN.	12	50	150	32	42					35	17	67	59	Unknown	46	SEP 28 1904	67	59	Pd Oct 11		
Unknown	47	43	MIDDLETOWN.	11	50	50	32	42					11	73	44	15	Unknown	47	SEP 28 1904	44	15	Pd Oct 11		
Unknown	48	43	MIDDLETOWN.	10	50	50	32	42					11	73	44	15	Unknown	48	SEP 28 1904	44	15	CONCLUSIVE PRESUMED P		
Unknown	49	44	MIDDLETOWN.	3	50	50	32	42					11	73	44	15	Unknown	49	SEP 28 1904	44	15	CONCLUSIVE PRESUMED PA		
Unknown	50	44	MIDDLETOWN.	2	50	50	32	42					11	73	44	15	Unknown	50	SEP 28 1904	44	15	CONCLUSIVELY PRESUMED PAID		
Unknown	51	44	MIDDLETOWN.	1	50	150	32	42					35	17	67	59	Unknown	51	SEP 28 1904	67	59	CONCLUSIVELY PRESUMED PAID		
Unknown	52	49	MIDDLETOWN.	6	50	150	32	42					35	17	67	59	Unknown	52	SEP 28 1904	67	59	Pd Oct 14		
Unknown	53	49	MIDDLETOWN.	5	50	50	32	43					11	72	44	15	Unknown	53	SEP 28 1904	44	15	Pd Oct 14		
Unknown	54	49	MIDDLETOWN.	4	50	50	32	42					11	73	44	15	Unknown	54	SEP 28 1904	44	15	Paid Nov 3		
Unknown	55	43	MIDDLETOWN.	9	50	50	32	43					2	42	34	85	Unknown	55				Paid in full		
Unknown	56	43	MIDDLETOWN.	8	50	50	32	42					2	42	34	84	Unknown	56	SEP 28 1904	34	84	Unknown		
Unknown	57	43	MIDDLETOWN.	7	50	150	32	42					7	25	39	67	Unknown	57	SEP 28 1904	39	67	Pd Oct 14		
Unknown	58	38	MIDDLETOWN.	20	37	1136	24	06					6	60	30	66	Unknown	58	SEP 28 1904	30	66	Pd Nov 7		
Unknown	59	38	MIDDLETOWN.	19	50	50	32	43					2	42	34	85	Unknown	59	SEP 28 1904	34	85	Pd Nov 7		
Unknown	60	38	MIDDLETOWN.	18	50	50	32	42					2	42	34	84	Unknown	60	SEP 28 1904	34	84	Pd Oct 14		
Unknown	61	38	MIDDLETOWN.	17	50	50	32	43					2	42	34	85	Unknown	61	SEP 28 1904	34	85	Pd Oct 14		
Unknown	62	38	MIDDLETOWN.	16	50	50	32	42					2	42	34	84	Unknown	62				Paid in full		
Unknown	63	38	MIDDLETOWN.	15	50	278	32	42				15	46	1	34	49	22	Unknown	63	SEP 28 1904	49	22	Paid 12	
Unknown	64	37	MIDDLETOWN.	6	50		32	43		13	20				45	63	Unknown	64	SEP 28 1904	45	63	Pd Oct 27		
Unknown	65	37	MIDDLETOWN.	5	50		32	42		4	47				36	89	Unknown	65	SEP 28 1904	36	89	Pd Oct 27		
Unknown	66	37	MIDDLETOWN.	4	50	24	32	43		2	28			1	19	35	90	Unknown	66	SEP 28 1904	35	90	CONCLUSIVELY PRESUMED PAID	
Unknown	67	37	MIDDLETOWN.	3	50	50	32	42					2	42	34	84	Unknown	67	SEP 28 1904	34	84	Pd 2/3/0		
Unknown	68	37	MIDDLETOWN.	2	50	89	32	09					7	26	40	35	Unknown	68	SEP 28 1904	40	35	CONCLUSIVELY PRESUMED PAID		