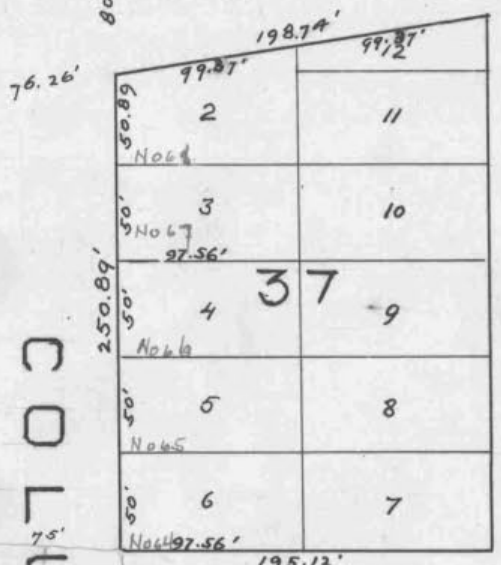

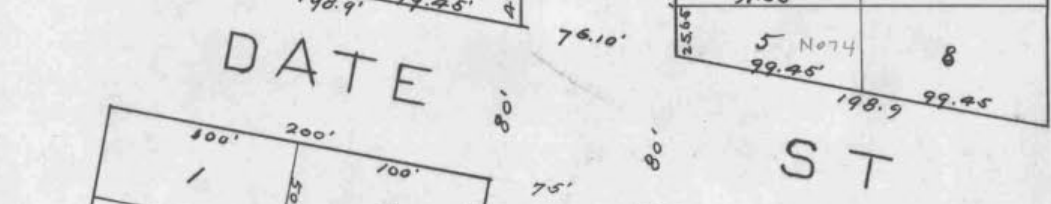
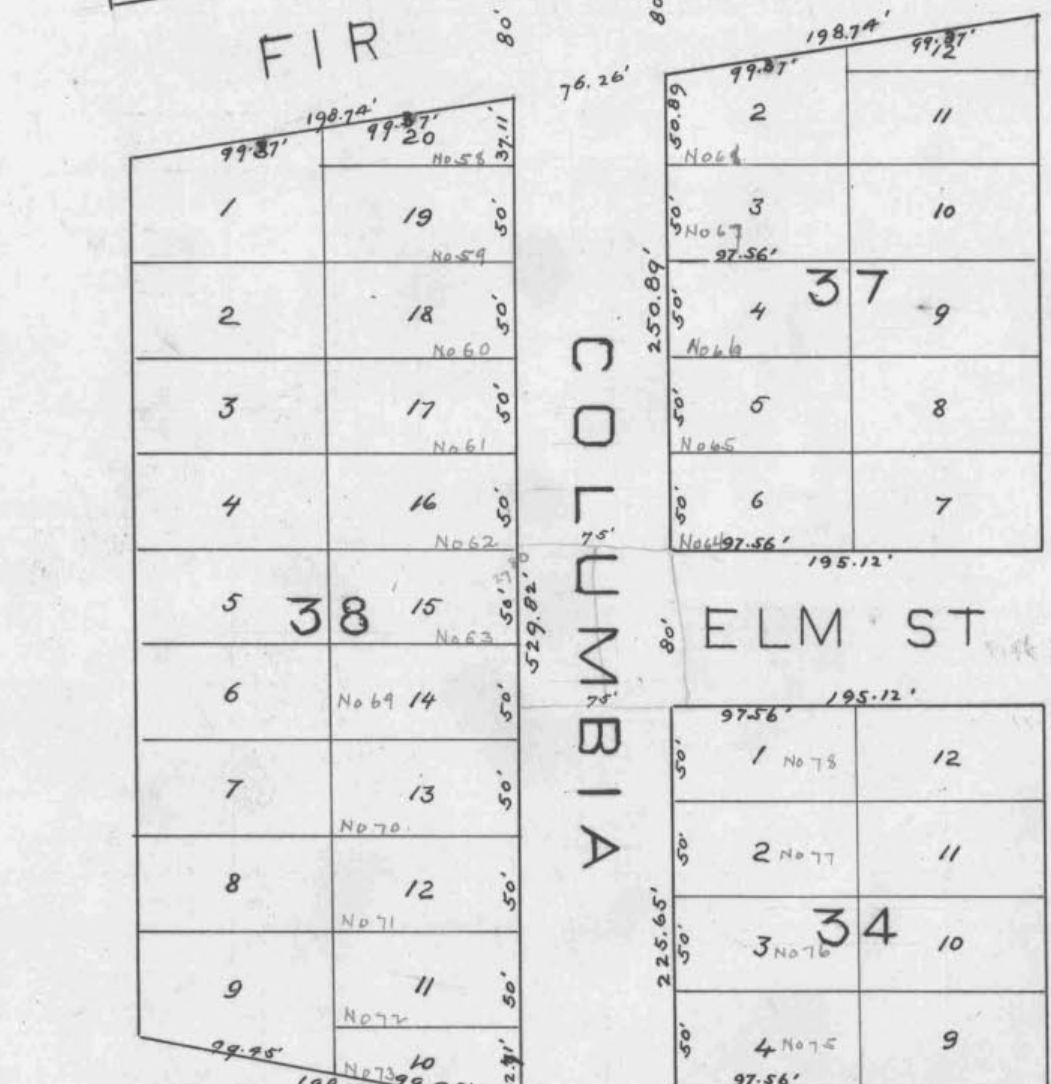
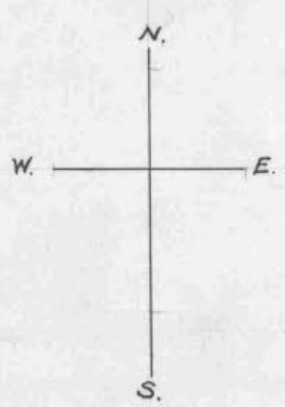
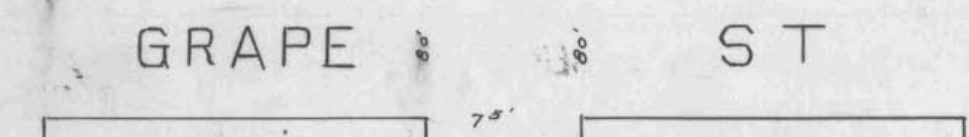
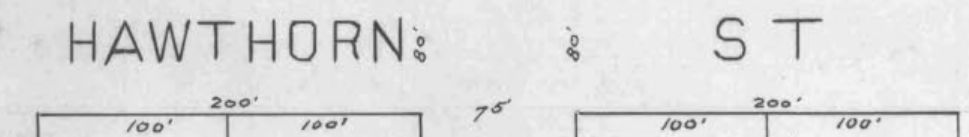
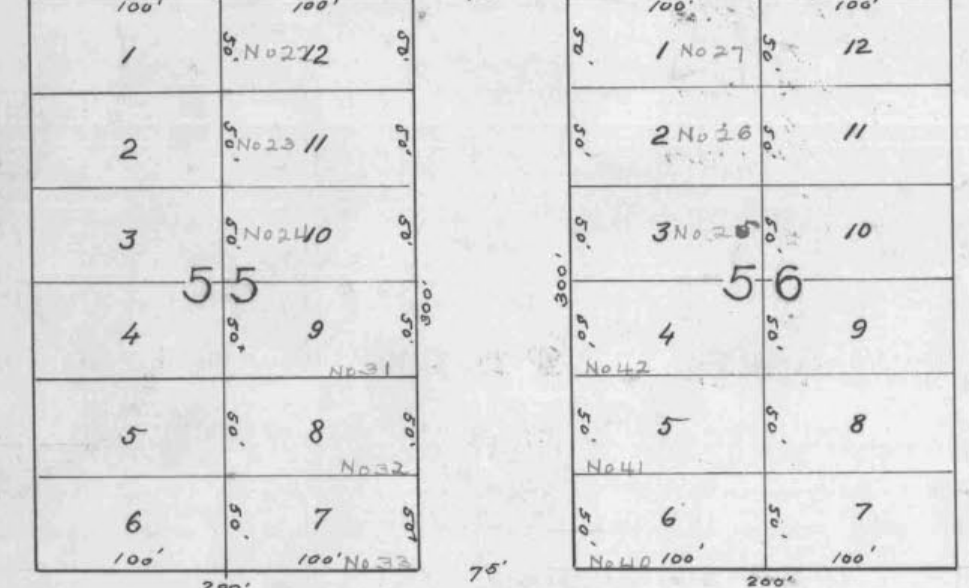


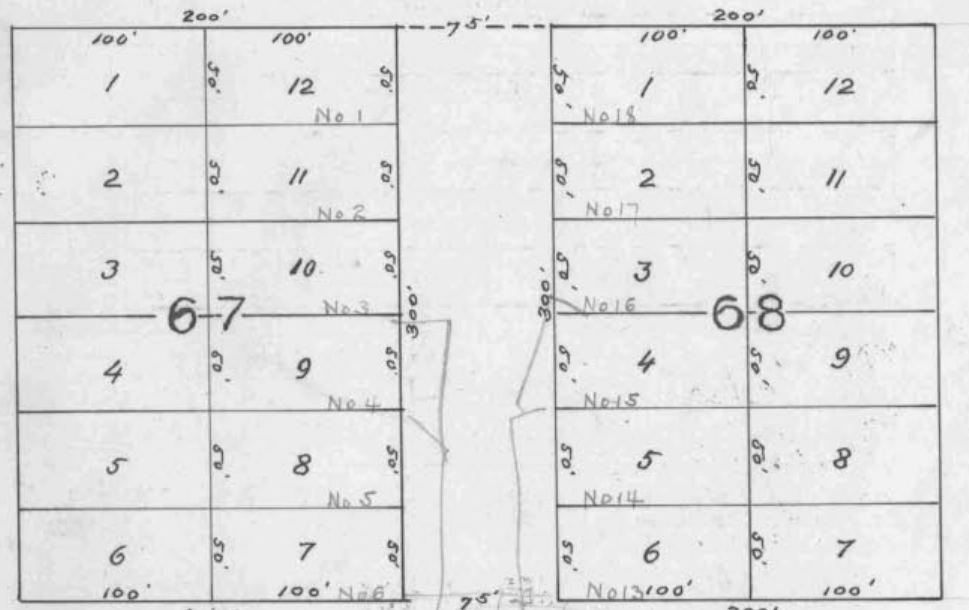
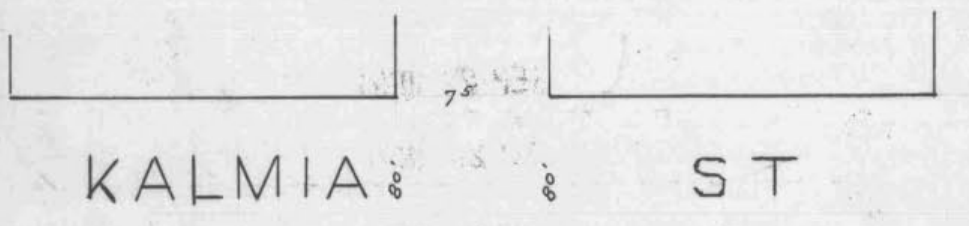
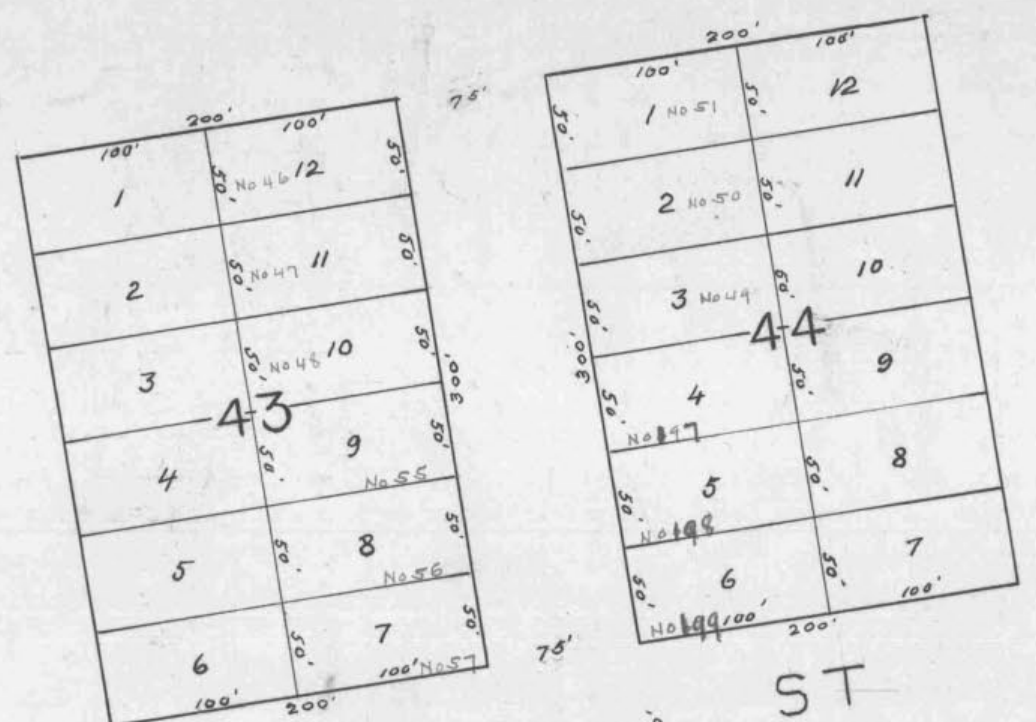


DIAGRAM

167

Exhibiting Columbia Street and its intersecting streets from the North line of 46th Street to the South line of Kalmia Street, in the City of San Diego, California, on which work has been done under my official contract as Street Superintendent of said City, with John Engelbrech dated the 12th day of March A. D. 1904, for the Grading of said Columbia Street, as is more particularly described in said contract; showing the relative location of each district, lot, portion of lot, or parcel of land assessed, to the work done; numbered in red ink to correspond with the red ink numbers in the assessment; and showing the number of feet fronting, assessed for said work contracted for and performed. Herein "No." is used for the word "number", and "ft." for the word "feet". The marks ' and " mean respectively "feet" and "inches." Figures in black ink next to property lines show, each, the length of said line in feet. Other figures in black ink show the numbers of the lots.




Middletown.

At said City of San Diego, California, this 16th day of Sept A. D. 1904
Samuel W. Blackett
 Superintendent of Streets of the City of San Diego, California
 Recorded Sept 16 A. D. 1904
Samuel W. Blackett
 Superintendent of Streets of the City of San Diego, California

DIAGRAM

169

Exhibiting Columbia Street and its intersecting streets from the North line of 36 Street to the South line of Delmar Street, in the City of San Diego, California, on which work has been done under my official contract as Street Superintendent of said City, with John Engelbrecht dated the 12th day of March, A. D. 1904, for the Grading of said Columbia Street, as is more particularly described in said contract; showing the relative location of each district, lot, portion of lot, or parcel of land assessed, to the work done; numbered in red ink to correspond with the red ink numbers in the assessment; and showing the number of feet fronting, assessed for said work contracted for and performed. Herein "No." is used for the word "number", and "ft." for the word "feet". The marks ' and " mean respectively "feet" and "inches." Figures in black ink next to property lines show, each, the length of said line in feet. Other figures in black ink show the numbers of the lots.



At said City of San Diego, California, this 16th day of Sept, A. D. 1904
Samuel W. Hackitt
 Superintendent of Streets of the City of San Diego, California
 Recorded Sept 16 A. D. 1904
Samuel W. Hackitt
 Superintendent of Streets of the City of San Diego, California

T. J. Rosk

OWNERS.	ASSESSED UPON						Frontage Assessment		Termination Assessment		Opposite Termination Assessment		Crossing Assessment		Total Assessment		Demands Made Upon		Assessment Due and Unpaid	Date of Demand.	SUBSEQUENT PAYMENTS.	
	Assessment Number	Block	Tract or Subdivision	Lot	Front Feet	Feet on Crossing	Dollars	Cts.	Dollars	Cts.	Dollars	Cts.	Dollars	Cts.	Dollars	Cts.	as Owners.	Assessment Numbers				Dollars
Unknown	69	38	MIDDLETOWN	14	50												Unknown	69		SEP 28 1904	47 88	Paid Dec 20-04
Unknown	70	38	MIDDLETOWN	13	50												Unknown	70		SEP 28 1904	32 43	CONCLUSIVELY PRESUMED PAID
Unknown	71	38	MIDDLETOWN	12	50												Unknown	71		SEP 28 1904	32 42	Paid in full 10/3-04
Unknown	72	38	MIDDLETOWN	11	50												Unknown	72		SEP 28 1904	32 43	Taid Jan 5-05
Unknown	73	38	MIDDLETOWN	10	42 7/8												Unknown	73		SEP 28 1904	27 70	Paid Jan 5-05
Unknown	74	34	MIDDLETOWN	5	35 6/8												Unknown	74		SEP 28 1904	16 62	Paid 11-25-04
Unknown	75	34	MIDDLETOWN	4	50												Unknown	75		SEP 28 1904	32 42	Paid 11-25-04
Unknown	76	34	MIDDLETOWN	3	50				1 1/4								Unknown	76		SEP 28 1904	33 56	Paid in full 17/12-04
Unknown	77	34	MIDDLETOWN	2	50					4 4/7							Unknown	77		SEP 28 1904	36 90	Paid in full 17/12-04
Unknown	78	34	MIDDLETOWN	1	50					13 20							Unknown	78		SEP 28 1904	45 62	Paid in full 17/12-04
Unknown	79	31	MIDDLETOWN	12	50												Unknown	79		SEP 28 1904	32 43	Paid in full 10/15-04
Unknown	80	31	MIDDLETOWN	11	50												Unknown	80		SEP 28 1904	32 42	CONCLUSIVELY PRESUMED PAID
Unknown	81	31	MIDDLETOWN	10	50												Unknown	81		SEP 28 1904	32 42	CONCLUSIVELY PRESUMED PAID
Unknown	82	31	MIDDLETOWN	9	50												Unknown	82		SEP 28 1904	32 43	Paid in full 11/2-04
Unknown	83	31	MIDDLETOWN	8	50												Unknown	83		SEP 28 1904	32 42	Paid in full 11/2-04
Unknown	84	31	MIDDLETOWN	7	50												Unknown	84		SEP 28 1904	32 43	Paid in full 11/2-04
Unknown	85	32	MIDDLETOWN	6	50												Unknown	85		SEP 28 1904	32 42	CONCLUSIVELY PRESUMED PAID
Unknown	86	32	MIDDLETOWN	5	50												Unknown	86		SEP 28 1904	32 42	CONCLUSIVELY PRESUMED PAID
Unknown	87	32	MIDDLETOWN	4	50												Unknown	87		SEP 28 1904	32 43	Pd Sept 30-04
Unknown	88	32	MIDDLETOWN	3	50												Unknown	88		SEP 28 1904	32 42	Pd Oct 1-04
Unknown	89	32	MIDDLETOWN	2	50												Unknown	89		SEP 28 1904	32 43	Pd Oct 26-04
Unknown	90	32	MIDDLETOWN	1	50												Unknown	90		SEP 28 1904	32 43	CONCLUSIVELY PRESUMED PAID
Unknown	91	26	MIDDLETOWN	12	50												Unknown	91		SEP 28 1904	32 42	Paid in full
Unknown	92	26	MIDDLETOWN	11	50												Unknown	92		SEP 28 1904	32 43	CONCLUSIVELY PRESUMED PAID
Unknown	93	26	MIDDLETOWN	10	50												Unknown	93		SEP 28 1904	32 42	CONCLUSIVELY PRESUMED PAID
Unknown	94	26	MIDDLETOWN	9	50												Unknown	94		SEP 28 1904	32 43	Paid Dec 1-1904
Unknown	95	26	MIDDLETOWN	8	50												Unknown	95		SEP 28 1904	32 42	Paid 11-24-04
Unknown	96	26	MIDDLETOWN	7	50												Unknown	96		SEP 28 1904	32 42	Pd Oct 18-04
Unknown	97	25	MIDDLETOWN	6	50												Unknown	97		SEP 28 1904	32 43	Paid in full 9/24-04
Unknown	98	25	MIDDLETOWN	5	50												Unknown	98		SEP 28 1904	32 42	Paid in full 9/28-04
Unknown	99	25	MIDDLETOWN	4	50												Unknown	99		SEP 28 1904	32 43	Paid in full
Unknown	100	25	MIDDLETOWN	3	50												Unknown	100		SEP 28 1904	32 42	Paid in full
Unknown	101	25	MIDDLETOWN	2	50												Unknown	101		SEP 28 1904	32 42	Pd Nov 7-04
Unknown	102	25	MIDDLETOWN	1	50												Unknown	102		SEP 28 1904	32 43	Pd Nov 7-04
Unknown	103	19	MIDDLETOWN	12	50												Unknown	103		SEP 28 1904	32 42	Pd Oct 1-04
Unknown	104	19	MIDDLETOWN	11	50												Unknown	104		SEP 28 1904	32 43	Pd Oct 1-04
Unknown	105	19	MIDDLETOWN	10	50												Unknown	105		SEP 28 1904	32 42	Pd Oct 4-04
Unknown	106	19	MIDDLETOWN	9	50												Unknown	106		SEP 28 1904	32 42	Taid 4-05
Unknown	107	19	MIDDLETOWN	8	50												Unknown	107		SEP 28 1904	32 43	Taid 10 25 Jan 24-05
Unknown	108	19	MIDDLETOWN	7	50												Unknown	108		SEP 28 1904	32 42	Taid 16 25 Mar 9-05
Unknown	109	20	MIDDLETOWN	6	50												Unknown	109		SEP 28 1904	32 43	Paid Jan 24-05
Unknown	110	20	MIDDLETOWN	5	50												Unknown	110		SEP 28 1904	32 42	CONCLUSIVELY PRESUMED PAID
Unknown	111	20	MIDDLETOWN	4	50												Unknown	111		SEP 28 1904	32 42	Paid 12-6-04
Unknown	112	20	MIDDLETOWN	3	50												Unknown	112		SEP 28 1904	32 43	Pd Oct 27-04
Unknown	113	20	MIDDLETOWN	2	50												Unknown	113		SEP 28 1904	32 42	Pd Oct 11-04
Unknown	114	20	MIDDLETOWN	1	50												Unknown	114		SEP 28 1904	32 43	Pd Oct 1-04
Unknown	115	15	MIDDLETOWN	12	50												Unknown	115		SEP 28 1904	32 42	Pd Oct 28-04
Unknown	116	15	MIDDLETOWN	11	50												Unknown	116		SEP 28 1904	32 42	Pd Nov 1-04
Unknown	117	15	MIDDLETOWN	10	50												Unknown	117		SEP 28 1904	32 43	CONCLUSIVELY PRESUMED PAID
Unknown	118	15	MIDDLETOWN	9	50												Unknown	118		SEP 28 1904	32 42	Pd Oct 26-04
Unknown	119	15	MIDDLETOWN	8	50												Unknown	119		SEP 28 1904	32 42	Pd Oct 26-04
Unknown	120	15	MIDDLETOWN	7	50												Unknown	120		SEP 28 1904	32 43	Paid in full
Unknown	121	14	MIDDLETOWN	6	50												Unknown	121		SEP 28 1904	32 42	Paid Apr 24-05

172

OWNERS.	ASSESSED UPON						Frontage Assessment		Termination Assessment		Opposite Termination Assessment		Crossing Assessment		Total Assessment		Demands Made Upon as Owners.	Assessment Numbers	Date of Demand, 18...	Assessment Due and Unpaid		SUBSEQUENT
	Assessment Number	Block	Tract or Subdivision	Lot	Front Feet	Feet of Cross'ng	Dollars	Cts.	Dollars	Cts.	Dollars	Cts.	Dollars	Cts.	Dollars	Cts.				Dollars	Cts.	
Unknown	122	14	MIDDLETOWN.	5	50			32	43					32	43	Unknown	122	SEP 2 1904	32	43	Paid in full	
Unknown	123	14	MIDDLETOWN.	4	50			32	42					32	42	Unknown	123	SEP 2 1904	32	42	Paid in full	
Unknown	124	14	MIDDLETOWN.	3	50			32	43					32	43	Unknown	124	SEP 2 1904	32	43	CONCLUSIVELY PRESUMED	
Unknown	125	14	MIDDLETOWN.	2	50			32	42					32	42	Unknown	125	SEP 2 1904	32	42	Paid in full	
Unknown	126	14	MIDDLETOWN.	1	50			32	42					32	42	Unknown	126	SEP 2 1904	32	42	Paid in full	
Unknown	127	8	MIDDLETOWN.	12	50			32	43					32	43	Unknown	127	SEP 2 1904	32	43	Pd Oct 3	
Unknown	128	8	MIDDLETOWN.	11	50			32	42					32	42	Unknown	128	SEP 2 1904	32	42	Pd Oct 31	
Unknown	129	8	MIDDLETOWN.	10	50			32	43					32	43	Unknown	129	SEP 2 1904	32	43	Paid in full	
Unknown	130	8	MIDDLETOWN.	9	50			32	42					32	42	Unknown	130	SEP 2 1904	32	42	CONCLUSIVELY PRESUMED	
Unknown	131	8	MIDDLETOWN.	8	50			32	42					32	42	Unknown	131	SEP 2 1904	32	42	Paid in full	
Unknown	132	8	MIDDLETOWN.	7	50			32	43					32	43	Unknown	132	SEP 2 1904	32	43	Paid in full	
Unknown	133	9	MIDDLETOWN.	6	50			32	42					32	42	Unknown	133	SEP 27 1904	32	42	Paid in full	
Unknown	134	9	MIDDLETOWN.	5	50			32	43					32	43	Unknown	134	SEP 27 1904	32	43	Paid in full	
Unknown	135	9	MIDDLETOWN.	4	50			32	42					32	42	Unknown	135	SEP 27 1904	32	42	CONCLUSIVELY PRESUMED	
Unknown	136	9	MIDDLETOWN.	3	50			32	42					32	42	Unknown	136	SEP 27 1904	32	42	Pd Oct 2	
Unknown	137	9	MIDDLETOWN.	2	50			32	43					32	43	Unknown	137	SEP 27 1904	32	43	Pd Oct 17	
Unknown	138	9	MIDDLETOWN.	1	50			32	42					32	42	Unknown	138	SEP 27 1904	32	42	Pd Oct 17	
Unknown	139	5	MIDDLETOWN.	12	50			32	43					32	43	Unknown	139	SEP 27 1904	32	43	Paid in full	
Unknown	140	5	MIDDLETOWN.	11	50			32	42					32	42	Unknown	140	SEP 27 1904	32	42	Paid in full	
Unknown	141	5	MIDDLETOWN.		200			129	70					129	70	Unknown	141	SEP 27 1904			Paid in full	
Unknown	142		MIDDLETOWN.															SEP 2 1904				
Unknown	143	11	MIDDLETOWN.	5	100			64	84					64	84	Unknown	143	SEP 2 1904	64	84	Paid in full	
Unknown	144	4	MIDDLETOWN.	4	50			32	43					32	43	Unknown	144	SEP 2 1904	32	43	Paid in full	
Unknown	145	4	MIDDLETOWN.	3	50			32	42					32	42	Unknown	145	SEP 2 1904	32	42	Paid in full	
Unknown	146	4	MIDDLETOWN.	2	50			32	43					32	43	Unknown	146	SEP 2 1904	32	43	Paid in full	
Unknown	147	4	MIDDLETOWN.	1	50			32	42					32	42	Unknown	147	SEP 27 1904	32	42	Pd Oct 1	
Unknown	148	13	MIDDLETOWN.	20'	270			175	09		2 94			178	03	Unknown	148	SEP 27 1904	178	03	Paid in full	
Unknown	149	6	MIDDLETOWN.	4	100			64	85		94			65	79	Unknown	149	SEP 27 1904	65	79	Paid in full	
Unknown	150	6	MIDDLETOWN.	5							42				42	Unknown	150	SEP 27 1904		42	Paid in full	
Unknown	151	6	MIDDLETOWN.	3	50			32	43		1 24			33	67	Unknown	151	SEP 27 1904	33	67	CONCLUSIVELY PRESUMED PAID	
Unknown	152	6	MIDDLETOWN.	2	50			32	42		10			32	52	Unknown	152	SEP 27 1904	32	52	CONCLUSIVELY PRESUMED PAID	
Unknown	153	6	MIDDLETOWN.	1	50			32	42					32	42	Unknown	153	SEP 27 1904	32	42	CONCLUSIVELY PRESUMED PAID	
Unknown	154	53	New Saw Slings	L.	50			32	43					32	43	Unknown	154	SEP 27 1904	32	43	Paid in full	
Unknown	155	53	New Saw Slings	K.	50			32	42					32	42	Unknown	155	SEP 2 1904	32	42	Paid in full	
Unknown	156	53	New Saw Slings	J.	50			32	43					32	43	Unknown	156	SEP 27 1904	32	43	Paid in full	
Unknown	157	53	New Saw Slings	I.	50			32	42					32	42	Unknown	157	SEP 27 1904	32	42	Pd Oct 17	
Unknown	158	53	New Saw Slings	H.	50			32	42					32	42	Unknown	158	SEP 27 1904	32	42	Pd Oct 3	
Unknown	159	53	New Saw Slings	G.	50			32	43					32	43	Unknown	159	SEP 27 1904	32	43	Pd Oct 17	
Unknown	160	54	New Saw Slings	F.	50			32	42					32	42	Unknown	160	SEP 27 1904	32	42	CONCLUSIVELY PRESUMED PAID	
Unknown	161	54	New Saw Slings	E.	50			32	43					32	43					Pd in full 9/1		
Unknown	162	54	New Saw Slings	D.	50			32	42					32	42					Pd in full 9/1		
Unknown	163	54	New Saw Slings	C.	50			32	42					32	42					Paid in full		
Unknown	164	54	New Saw Slings	B.	50			32	43					32	43	Unknown	164	SEP 27 1904	32	43	Pd Oct 17-	
Unknown	165	54	New Saw Slings	A.	50			32	42					32	42	Unknown	165	SEP 27 1904	32	42	Pd Oct 17-	
Unknown	166	44	New Saw Slings	L.	50			32	43					32	43	Unknown	166	SEP 27 1904	32	43	Pd Oct 26	
Unknown	167	44	New Saw Slings	K.	50			32	42					32	42	Unknown	167	SEP 27 1904	32	42	Paid in full	
Unknown	168	44	New Saw Slings	J.	50			32	42					32	42					Paid in full		
Unknown	169	44	New Saw Slings	I.	50			32	43					32	43	Unknown	169	SEP 27 1904	32	43	Pd Oct 2	
Unknown	170	44	New Saw Slings	H.	50			32	42					32	42	Unknown	170	SEP 27 1904	32	42	Paid in full	
Unknown	171	44	New Saw Slings	G.	50			32	43					32	43	Unknown	171	SEP 27 1904	32	43	Pd Oct 8-	
Unknown	172	43	New Saw Slings	F.	50			32	42					32	42	Unknown	172	SEP 27 1904	32	42	CONCLUSIVELY PRESUMED PAID	
Unknown	173	43	New Saw Slings	E.	50			32	42					32	42	Unknown	173	SEP 27 1904	32	42	Paid in full	
Unknown	174	43	New Saw Slings	D.	50			32	43					32	43	Unknown	174	SEP 27 1904	32	43	Pd Oct 2	

OWNERS	ASSESSED UPON						Frontage Assessment		Term Assessment		Other Assessment		Grading Assessment		Total Assessment		Demands made upon as Owners.	Assessment Number	Date of Demand.	Assessment Due and Unpaid.		SUBSEQUENT PAYMENTS
	Assessment Number	Block	Tract or Subdivision	Lot	Front Feet	Feet on Crossing	Dollars	Cents	Dollars	Cents	Dollars	Cents	Dollars	Cents	Dollars	Cents				Dollars	Cents	
Unknown	173	43	New San Diego	C	50		32	42								32	42	Unknown 175	SEP 27 1904	32	42	Pd Oct 22-04
Unknown	173	43	New San Diego	B	50		32	43								32	43	Unknown 176	SEP 27 1904	32	43	Pd Oct 22-04
Unknown	174	43	New San Diego	A	50		32	42								32	42	Unknown 177	SEP 27 1904	32	42	Pd Oct 22-04
Unknown	178	Port	New San Diego	Port	300		194	55								194	55	Unknown 178	SEP 27 1904	194	55	Paid 12-0-01
Unknown	179	38	New San Diego	F	50		32	42								32	42	Unknown 179	SEP 27 1904	32	42	Paid in full 10/28-04
Unknown	180	38	New San Diego	E	50		32	43								32	43	Unknown 180	SEP 27 1904	32	43	Paid Dec 15-04
Unknown	181	38	New San Diego	D	50		32	42								32	42	Unknown 181	SEP 27 1904	32	42	Paid Dec 15-04
Unknown	182	38	New San Diego	C	50		32	43								32	43	Unknown 182	SEP 27 1904	32	43	Paid Dec 15-04
Unknown	183	38	New San Diego	B	50		32	42								32	42	Unknown 183	SEP 27 1904	32	42	Pd Oct 20-04
Unknown	184	38	New San Diego	A	50		32	42								32	42	Unknown 184	SEP 27 1904	32	42	Pd Oct 20-04
Unknown	185	29	New San Diego	L	50		32	43								32	43	Unknown 185	SEP 27 1904	32	43	Pd Oct 8-04
Unknown	186	29	New San Diego	K	50		32	42								32	42	Unknown 186	SEP 27 1904	32	42	CONCLUSIVELY PRESUMED PAID
Unknown	187	29	New San Diego	J	50		32	43								32	43	Unknown 187	SEP 27 1904	32	43	CONCLUSIVELY PRESUMED PAID
Unknown	188	29	New San Diego	I	50		32	42								32	42	Unknown 188	SEP 27 1904	32	42	CONCLUSIVELY PRESUMED PAID
Unknown	189	29	New San Diego	H	50		32	42								32	42	Unknown 189	SEP 27 1904	32	42	CONCLUSIVELY PRESUMED PAID
Unknown	190	29	New San Diego	G	50		32	43								32	43	Unknown 190	SEP 27 1904	32	43	CONCLUSIVELY PRESUMED PAID
Unknown	191	28	New San Diego	F	50		32	42								32	42	Unknown 191	SEP 27 1904	32	42	Pd Oct 10-04
Unknown	192	28	New San Diego	E	50		32	43								32	43	Unknown 192	SEP 27 1904	32	43	Pd Oct 10-04
Unknown	193	28	New San Diego	D	50		32	42								32	42	Unknown 193	SEP 27 1904	32	42	Pd Oct 10-04
Unknown	194	28	New San Diego	C	50		32	42								32	42	Unknown 194	SEP 27 1904	32	42	Pd Dec 16-04
Unknown	195	28	New San Diego	B	50		32	43								32	43	Unknown 195	SEP 27 1904	32	43	Pd Oct 17-04
Unknown	196	28	New San Diego	A	50		32	42								32	42	Unknown 196	SEP 27 1904	32	42	Pd Oct 22-04
Unknown	197	4X	midatown	4	50		32	43				2	42	34	85	34	85	Unknown 197	SEP 27 1904	34	85	CONCLUSIVELY PRESUMED PAID
Unknown	198	4V	midatown	5	50		32	42				2	41	34	83	34	83	Unknown 198	SEP 27 1904	34	83	Paid Feb 9-05
Unknown	199	4Y	midatown	6	50		32	42				7	25	39	67	39	67	Unknown 199	SEP 27 1904	39	67	Paid Feb 9-05
							6826	17	41	46	33	40	789	10	7690	79						

174

OWNERS	ASSESSED UPON						Frontage Assessment		Assessment		Assessment		Assessment		Total Assessment.		Demands made upon as Owners.	Assessment Numbers.	Date of Demand.	Assessment Due and Unpaid.		SUBSEQUENT P
	Assessment Number	Block	Tract or Subdivision	Lot	Front Feet	Feet on Crossing	Dollars	Cents	Dollars	Cents	Dollars	Cents	Dollars	Cents	Dollars	Cents				Dollars	Cents	
		Done at San Diego, California September 16 th 1904																				
		Samuel W. Hockett																				
		Superintendent of Streets of the City of San Diego, California																				
		Recorded September 16 th 1904																				
		Samuel W. Hockett																				
		Superintendent of Streets of the City of San Diego, California																				
		I Samuel W. Hockett, Superintendent of Streets of the City of San Diego, California, do hereby certify that all charges herein stated are correct and the computations and calculations of this assessment are correct																				
		Samuel W. Hockett																				
		Superintendent of Streets of the City of San Diego, California																				
		Recorded September 16 th 1904																				
		Samuel W. Hockett																				
		Superintendent of Streets of the City of San Diego, California																				

CERTIFICATE OF THE CITY ENGINEER.

I, G. A. d'Harcourt City Engineer of the City of San Diego, in the County of San Diego, State of California, do hereby certify that the work of Grading Columns Street from the South line of '26' Street to the South line of Stamnia Street was performed in accordance with the surveys and the engineering work done by me and under my direction; and that the quantities thereof were correctly given by me to the Superintendent of Streets, and said work is in accord with the official grade of said street.

Dated at San Diego, Calif. Sept 7th 1891904

Recorded Sept 16 1891904

Samuel W. Hockett
Superintendent of Streets of the City of San Diego, California.

G. A. d'Harcourt
City Engineer of the City of San Diego, California.

(Affiant's name)
O. Nelson

Subscribed and sworn to this 28th day of Sept 1904, before me

[SEAL.] Geo. W. Bowler
Notary Public.

Filed this 29th day of Sept A. D. 1891904

Samuel W. Hockett
Street Superintendent of the City of San Diego

Recorded Sept 29th A. D. 1891904

Samuel W. Hockett
Street Superintendent of the City of San Diego

WARRANT.

By Virtue Hereof, I, Samuel W. Hockett Street Superintendent of the City of San Diego, County of San Diego, and State of California, by virtue of the authority vested in me as said Street Superintendent, do authorize and empower John Engelbert his agents or assigns, to demand and receive the several assessments upon the assessment and diagram hereto attached, and this shall be his warrant for the same.

San Diego, Sept 13 A. D. 1891904

Samuel W. Hockett
Street Superintendent of City of San Diego.

Countersigned by Frank P. Gray
Mayor of City of San Diego.

Recorded Sept 16 A. D. 1891904

Samuel W. Hockett
Street Superintendent of City of San Diego.

CERTIFICATE OF RECORD.

I hereby complete and sign the foregoing record, from page to page both inclusive, of the Assessment, Diagram, Warrant, Certificate of the City Engineer, Contractor's Return and also in the Book of "Contracts and Bonds," the recorded Contract and Bond, each numbered....., all for the work therein described upon..... Street, from the..... line of..... Street, to the..... line of..... Street.

Office of the Street Superintendent, San Diego, California, this..... day of..... A. D. 189...

.....
Street Superintendent, City of San Diego.

The Matter of Sidewalking and Curbing State Street

from the North line of "D" Street to the South line of Ash Street

ASSESSMENT NUMBER

I, Samuel W. Hackett, as Street Superintendent of the County of San Diego and State of California, do hereby assess and apportion, as shown hereinafter and in the diagram attached hereto, upon certain lots, portions and parcels of land, fronting on State in said city, from the North line of "D" Street and on streets intersecting it between said lines, the sum of Two Thousand Four Hundred Dollars (\$2423.36), to be paid to Joseph Kelly agents or assigns, to cover the sum due (including incidental expenses) for the work of Sidewalking & Curbing State Street between said lines, as said work is more particularly specified in my official contract therefor with said Joseph Kelly dated the 25th day of July A. D. 1904.

All of said work has been performed and materials furnished complying with the specifications and under my direction and to my satisfaction and acceptance. And because names of the owners of said assessed property are unknown to me, I herewith write the word "Unknown" opposite the number of the lot and the amount assessed thereon and the number of each lot, portion of lot, or portion of land assessed.

TOTAL COST OF THE WORK IS \$ 2423.36, AS FOLLOWS:

772.4 sq. feet Sidewalk @ 15¢ per sq. ft.	\$ 115.86
1411.7 lin. Curb @ 50¢ per lin. ft.	705.85
Contract Cost	\$ 186.71

INCIDENTAL EXPENSES:

City Engineer's Official Fees	\$ 71.00
Printing and Advertising	38.15
Special Superintendent's compensation @ \$3.50 per day	10.50
Incidental Expenses	55.65
Contract Cost	186.71
Total Cost	\$ 242.36

DIVIDED AS FOLLOWS:

DESCRIPTION	Sq. feet Sidewalk @ 15¢		Lin. feet Curb @ 50¢		Cost of Sidewalk		Cost of Curb		Incidental Expenses		Total Assessment		Number of Front Feet Assessed		Number of Feet Assessed		Rate per Front Foot Assessed		
	Dollars	Cts	Dollars	Cts	Dollars	Cts	Dollars	Cts	Dollars	Cts	Dollars	Cts	Sidewalk	Curb	Sidewalk	Curb	Dollars	Cents	
Sidewalk	640				96.00				28.61		124.61		120					103.84	
Curb			120				60.00		17.88		77.88			120				649	
S.E. Cor. A	1324				19.86				5.92		25.78				250			103.12	
S.E. Cor. A			217				10.85		3.24		14.09				250			05.63	
TOTAL	7724	14117			11586	7085			5565		24236		120	120	250	250			

OWNERS	ASSESSED UPON										Total Assessment	Demands made upon as Owners.	Assessment Numbers.	Date of Demand.	Assessment Due and Unpaid.		SUBSEQUENT PAYMENTS.
	Assessment Number	Block	Tract or Subdivision	Lot	Front Feet	Feet on Crossing	Frontage Assessment Sidewalk	Frontage Assessment Curb	Sidewalk Crossing Assessment	Curb Crossing Assessment					Dollars	Cents	
Unknown	1	10	Middletown	1	50-50	150-150	\$51.92	\$32.45	\$15.46	\$8.45	\$108.28	Unknown	1	Oct. 19 th 1904	108.28	Paid 1/11-05	
Unknown	2	10	Middletown	2	50-50			51.6	2.82	79.8	Unknown	2	Oct. 19 th 1904	79.8	Paid Dec. 20-04		
Unknown	3	10	Middletown	3	50-50			51.6	2.82	79.8	Unknown	3	Oct. 19 th 1904	79.8	Paid 3/11-05		
Unknown	4	1	Middletown	5	70-70			72.69	45.43	118.12	Unknown	4	Oct. 19 th 1904	118.12	Paid July 23-05		
								\$124.61	\$77.88	\$257.8	\$14.09	\$242.36					

MARGIN.

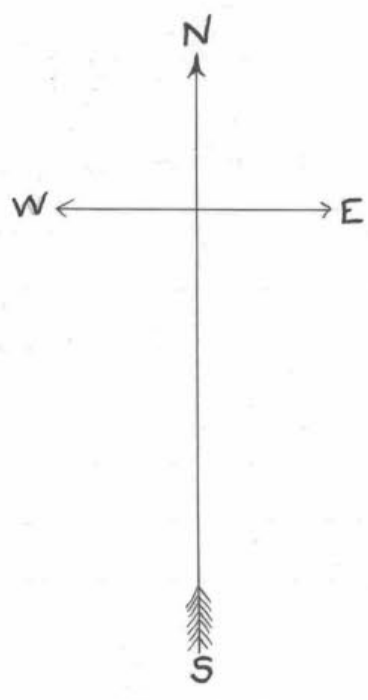
CONTRACTORS RETURN.

STATE OF CALIFORNIA,
COUNTY OF SAN DIEGO,
CITY OF SAN DIEGO, } ss.

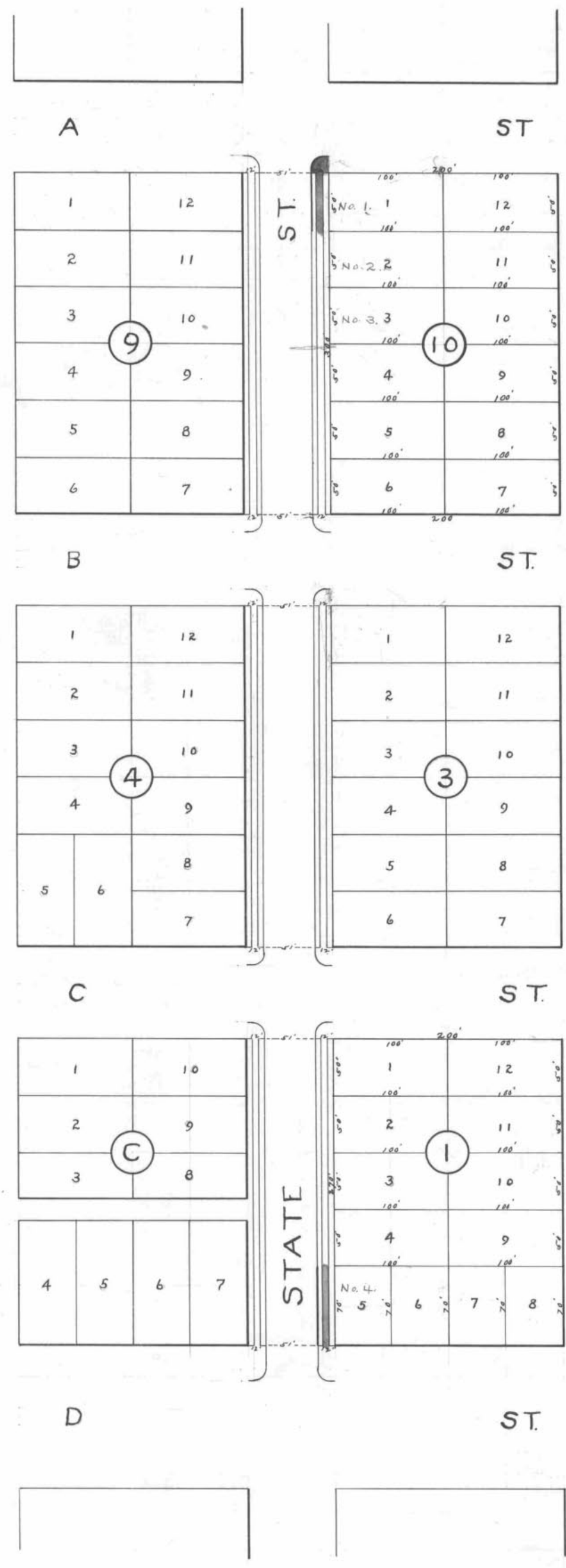
Joseph Kelly being duly sworn, says that he is the contractor named in annexed Assessment, Diagram and Warrant; that said assessment for the total cost of certain street work upon State between North line of "D" Street and South line of Ash Street in said city, as more fully described therein and in the contract for said work with said Joseph Kelly made by the Superintendent of Streets in said city, dated the 25th day of July A. D. 1904, levied as therein described upon certain lots, portions of lots, or parcels of land, and the unknown owners thereof for the sum of Two Thousand Four Hundred Dollars (\$2423.36) payable to Joseph Kelly agents or assigns, was made, recorded and delivered by said Superintendent on the 1st day of October A. D. 1904, to affiant in behalf of said contractor; that there were attached to the same and delivered to the same in the same behalf, at the same time, by said Superintendent, his Diagram thereto attached, and a warrant in favor of Joseph Kelly for collecting said assessment, upon which warrant this return is endorsed; that in the case of all assessments therein described, but not included in the following table, affiant has, since the date last aforesaid, in the manner hereinafter described and in behalf of said contractor, made demand upon and received full payment from the owners of each and all such assessed lots and lands; and that besides all personal demands, affiant did, whenever the name of the owner of the lot is stated as "unknown," on the assessment on the 1st day of October A. D. 1904, within thirty days from the date of said warrant; and between the hours of 9 A. M. and 4 P. M., in behalf of said contractor, enter upon each of the corresponding lots, portions of lots and parcels of land assessed, and with said certificate, assessment, diagram and warrant, and in a loud, audible voice, publicly make demands for the payment of each of said assessments from the unknown owners thereof, upon each lot, portion of lot, or parcel of land, for each of its own assessments as specified in said assessment; and that whenever he found a building, tenant or occupant upon any of said premises, besides the public demand as aforesaid, he, at the same time, in the same behalf, presenting and exhibiting said certificate, assessment, diagram and warrant, in each instance, demanded from each tenant, or occupant, for the unknown owners separately the payment of each of said assessments upon said premises; and in the following table he states the name of such demandee, as "tenant," or "occupant," with the word "unknown;" but that, notwithstanding said demands, the following totals of said assessed sums, each separately demanded, and also the total, remain unpaid, to-wit:

DIAGRAM

Exhibiting State Street and its intersecting streets from the North line of D Street to the South line of Arch Street, in the City of San Diego, California, on which work has been done under my official contract as Street Superintendent of said city, with Joan Kelly dated the 25th day of July A. D. 1904, for the Sidewalking & Curbing of said State Street, as is more particularly described in said contract; showing the relative location of each district, lot, portion of lot, or parcel of land assessed, to the work done; numbered in red ink to correspond with the red ink numbers in the assessment; and showing the number of feet fronting, assessed for said work contracted for and performed. Herein "No." is used for the word "number" and "ft." for the word "feet". The marks ' and " mean respectively "feet" and "inches." Figures in black ink next to property line show, each, the length of said line in feet. Other figures in black ink show the numbers of the lots.



MIDDLETOWN



At said City of San Diego, California, this 18th day of October A. D. 1904

Samuel W. Hackett
Superintendent of Streets of the City of San Diego, California

Recorded October 18th A. D. 1904

Samuel W. Hackett
Superintendent of Streets of the City of San Diego, California

OWNERS	ASSESSED UPON						Frontage Assessment		Assessment		Assessment		Assessment		Total Assessment.		Demands made upon as Owners.	Assessment Numbers.	Date of Demand.	Assessment Due and Unpaid.		SUBSEQUENT P
	Assessment Number	Block	Tract or Subdivision	Lot	Front Feet	Feet on Crossing	Dollars	Cents	Dollars	Cents	Dollars	Cents	Dollars	Cents	Dollars	Cents				Dollars	Cents	
		Done at San Diego, California																				
			October 18 th 1904.																			
			Samuel W. Hackett																			
			Superintendent of Streets of the City of San Diego, California.																			
			Recorded October 18 th 1904.																			
			Samuel W. Hackett,																			
			Superintendent of Streets of the City of San Diego, California.																			
			I, Samuel W. Hackett, Superintendent of Streets of the City of San Diego, California, do hereby certify that all charges herein stated are correct and the computations and calculations of this assessment are correct.																			
			Samuel W. Hackett.																			
			Superintendent of Streets of the City of San Diego, Calif.																			
			Recorded October 18 th 1904.																			
			Samuel W. Hackett																			
			Superintendent of Streets of the City of San Diego, California.																			

CERTIFICATE OF THE CITY ENGINEER.

I, G. A. d'Homecourt City Engineer of the City of San Diego, in the County of San Diego, State of California, do hereby certify that the work of Sidewalking and Curbing State Street from the North line of "D" Ash Street to the South line of "D" Ash Street was performed in accordance with the surveys and the engineering work done by me and under my direction; and that the quantities thereof were correctly given by me to the Superintendent of Streets, and said work is in accord with the official grade of said street.

Dated at San Diego, Calif. October 18th 189 1904. G. A. d'Homecourt City Engineer of the City of San Diego, California.

Recorded October 18th 189 1904. Samuel W. Hackett Superintendent of Streets of the City of San Diego, California.

(Affiant's name).

Subscribed and sworn to this _____ day of _____

A. D. 189 , before me _____

[SEAL.] _____

Notary Public.

Filed this _____ day of _____ A. D. 189

Street Superintendent of the City of San Diego

Recorded _____ A. D. 189

Street Superintendent of the City of San Diego

WARRANT.

By Virtue Hereof, I, Samuel W. Hackett Street Superintendent of the City of San Diego, County of San Diego, and State of California, by virtue of the authority vested in me as said Street Superintendent, do authorize and empower Joseph Kelly his agents or assigns, to demand and receive the several assessments upon the assessment and diagram hereto attached, and this shall be his warrant for the same.

San Diego, October 18th 189 A. D. 189 1904

Samuel W. Hackett
Street Superintendent of City of San Diego.

Countersigned by

Frank A. Mary
Mayor of City of San Diego.

Recorded October 18th 189 A. D. 189 1904

Samuel W. Hackett
Street Superintendent of City of San Diego.

CERTIFICATE OF RECORD.

I hereby complete and sign the foregoing record, from page _____ to page _____ both inclusive, of the Assessment, Diagram, Warrant, Certificate of the City Engineer, Contractor's Return and also in the Book of "Contracts and Bonds," the recorded Contract and Bond, each numbered _____, all for the work therein described upon _____ Street, from the _____ line of _____ Street, to the _____ line of _____ Street.

Office of the Street Superintendent, San Diego, California, this _____ day of _____ A. D. 189...

Street Superintendent, City of San Diego.

The Matter of Sidewashing between E Street in the City of San Diego, California from the East line of said street to the West line of Fourth Street

ASSESSMENT NUMBER

I, Samuel W. DeLoach, as Street Superintendent of the City of San Diego, in the County of San Diego and State of California, do hereby assess and apportion, as shown hereinafter and in the diagram attached hereto, upon certain lots, portions of lots, and parcels of land, fronting on West Street in said city, from the East line of said street to the West line of Fourth Street...

All of said work has been performed and materials furnished complying with the specifications and under my direction and to my satisfaction and acceptance. And because the names of the owners of said assessed property are unknown to me, I herewith write the word "Unknown" opposite the number of the lot and the amount assessed thereon and the number of each lot, portion of lot, or portion of land assessed.

TOTAL COST OF THE WORK IS \$670.81, AS FOLLOWS:

Table with columns for item description, amount, and sub-totals. Includes items like 'Contract Cost', 'Incidental Expenses', and 'Total Cost'.

DIVIDED AS FOLLOWS:

Main assessment table with columns for Description, Frontage Assessment, Total Assessment, Number of Front Feet Assessed, and Rate per Front Foot Assessed.

MARGIN.

CONTRACTORS RETURN.

STATE OF CALIFORNIA, COUNTY OF SAN DIEGO, CITY OF SAN DIEGO, ss.

I, Joseph Kelly, being duly sworn, says that he is the contractor named in annexed Assessment, Diagram and Warrant; that said assessment for the total cost of certain street work upon East Street in said city, as more fully described therein and in the contract for said work with said Joseph Kelly, made by the Superintendent of Streets in said city, dated the 27th day of August, A. D. 1904, levied as therein described upon certain lots, portions of lots, or parcels of land, and the unknown owners thereof for the sum of Six Hundred and Seventy Dollars (\$670.81) payable to Joseph Kelly, his agents or assigns, was made, recorded and delivered by said Superintendent on the 27th day of October, A. D. 1904, to affiant in behalf of said contractor; that there were attached to the same and delivered to the same in the same behalf, at the same time, by said Superintendent, his Diagram thereto attached, and a warrant in favor of Joseph Kelly for collecting said assessment, upon which warrant this return is endorsed; that in the case of all assessments therein described, but not included in the following table, affiant has, since the date last aforesaid, in the manner hereinafter described and in behalf of said contractor, made demand upon and received full payment from the owners of each and all such assessed lots and lands; and that besides all personal demands, affiant did, whenever the name of the owner of the lot is stated as "unknown," on the assessment on the 27th day of November, A. D. 1904, within thirty days from the date of said warrant; and between the hours of 9 A. M. and 4 P. M., in behalf of said contractor, enter upon each of the corresponding lots, portions of lots and parcels of land assessed, and with said certificate, assessment, diagram and warrant, and in a loud, audible voice, publicly make demands for the payment of each of said assessments from the unknown owners thereof, upon each lot, portion of lot, or parcel of land, for each of its own assessments as specified in said assessment; and that whenever he found a building, tenant or occupant upon any of said premises, besides the public demand as aforesaid, he, at the same time, in the same behalf, presenting and exhibiting said certificate, assessment, diagram and warrant, in each instance, demanded from each tenant, or occupant, for the unknown owners separately the payment of each of said assessments upon said premises; and in the following table he states the name of such demandee, as "tenant," or "occupant," with the word "unknown;" but that, notwithstanding said demands, the following totals of said assessed sums, each separately demanded, and also the total, remain unpaid, to-wit:

Table with columns for OWNERS, ASSESSED UPON, Frontage Assessment, Total Assessment, Demands made upon as Owners, and SUBSEQUENT PAYMENTS.

87

OWNERS	ASSESSED UPON						Frontage Assessment		Sidewalk Assessment		Curb Assessment		Total Assessment		Demands made upon as Owners.	Assessment Numbers.	Date of Demand.	Assessment Due and Unpaid.		SUBSEQUENT P		
	Assessment Number	Block	Tract or Subdivision	Lot	Front Feet	Feet on Crossing	Dollars	Cents	Dollars	Cents	Dollars	Cents	Dollars	Cents				Dollars	Cents	189	Dollars
Unknown	16	64	Levee	5						5	16		2	52	7	68	Unknown	16	Nov. 1-04	7	68	Paid Dec
Unknown	17	64	Levee	5						5	16		2	52	7	68	Unknown	17	Nov. 1-04	7	68	Paid Dec
Unknown	18	64	Levee	a			86	55	53	16	15	59	7	56	162	76	Unknown	18	Nov. 1-04	162	76	Paid Dec
Unknown	19	63	Levee	6									2	52	2	52	Unknown	19	Nov. 1-04	2	52	Paid in fu
Unknown	20	63	Levee	5									2	52	2	52	Unknown	20	Nov. 1-04	2	52	Paid 1-
Unknown	21	63	Levee	a									7	56	7	56	Unknown	21	Nov. 1-04	7	56	Paid 1-
						\$	259	63	\$	26	79	\$	61	43	\$	83	96					

ASSIGNMENT

On this 1st day of November, 1904, I, Jos Kelly, for a valuable consideration do hereby transfer, set over and assign to Warren M. Crouse of the City of San Diego, County of San Diego, State of California, all those certain, particular and specified accounts due me, which accounts are itemized and set forth in the assignment and diagram hereto attached and made a part of this assignment for that certain street work including the sidewalking of "E" street in the City of San Diego, County of San Diego, State of California from the East line of Arctic street to the West line of Fourth street, and that the total sum of accounts hereby assigned is \$670.81.

And I further assign under the same conditions to the said Warren M. Crouse any and all liens that may attach to the property described in said annexed assessment and diagram, by virtue of the work done by me in completing the contract for the sidewalking and curbing the said "E" street in the City of San Diego, County of San Diego, State of California, from the East line of Arctic street to the West line of Fourth street, and this assignment is intended and shall have the same effect as if each and every account and each and every lien to secure the payment of said account was severally assigned to the said Warren M. Crouse.

(Signed) Joseph Kelly

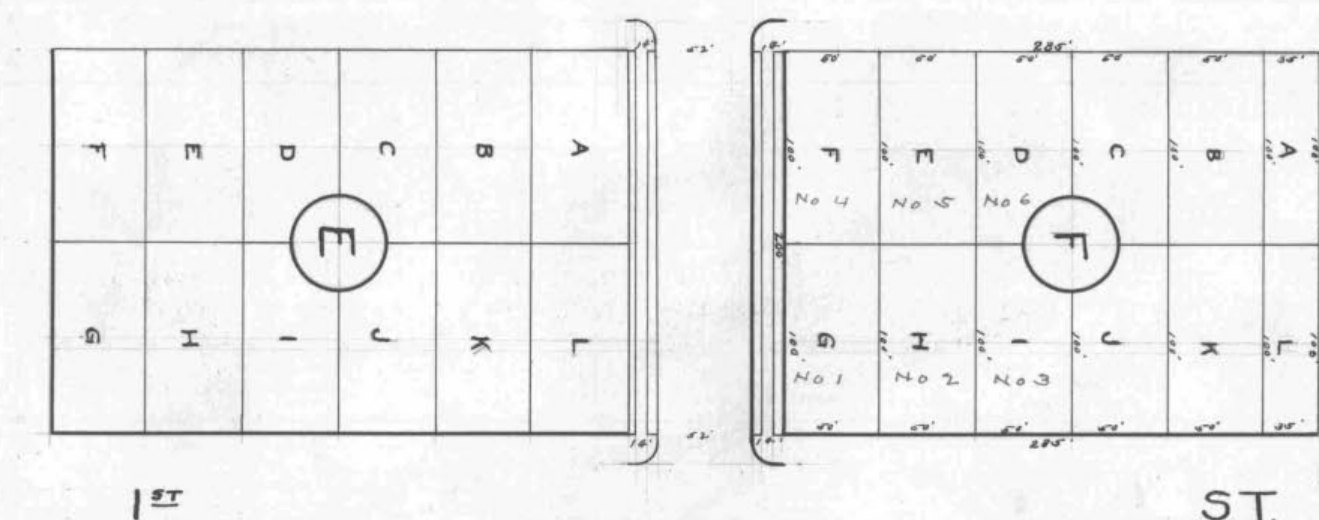
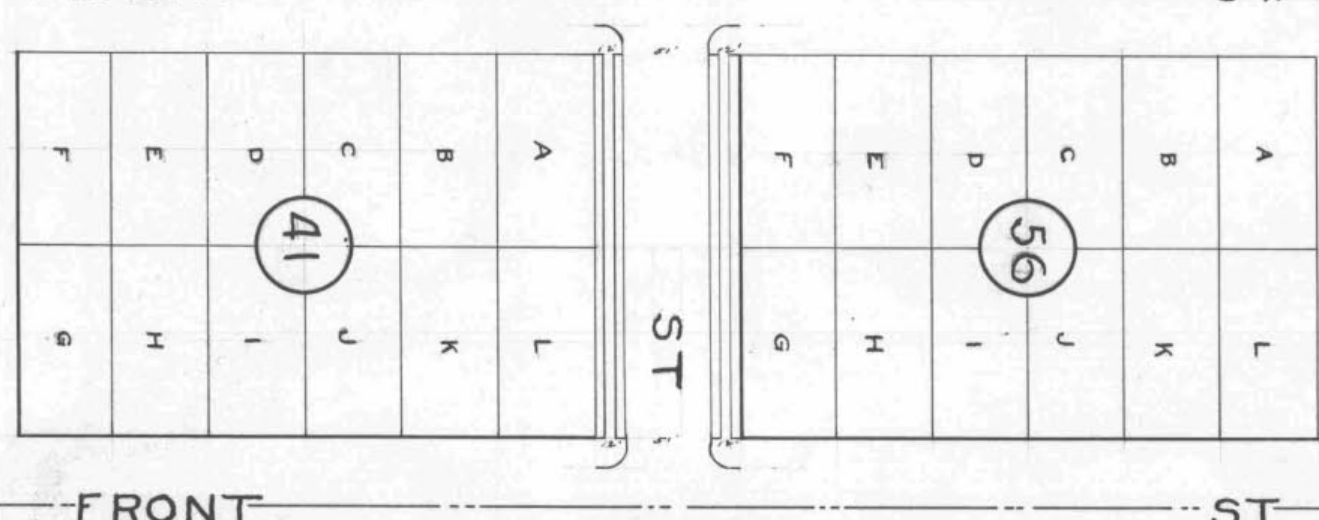
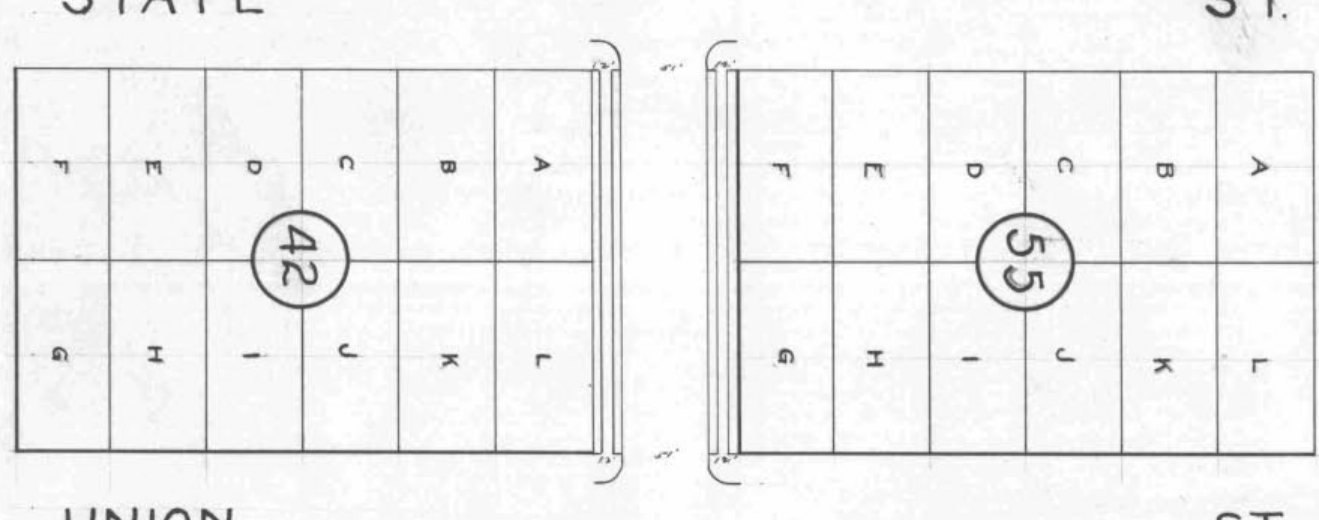
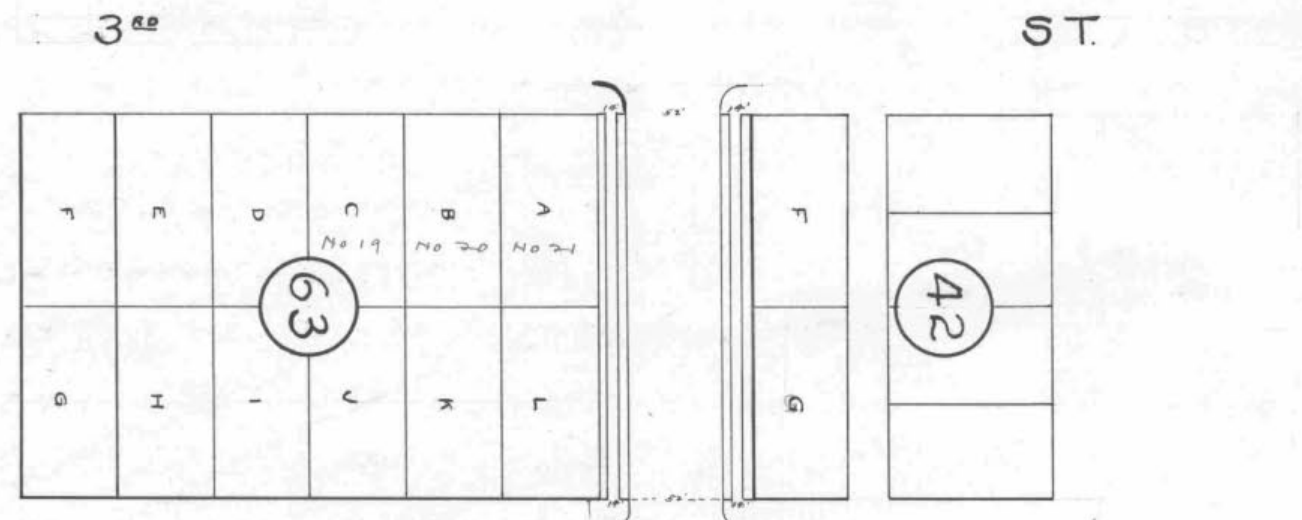
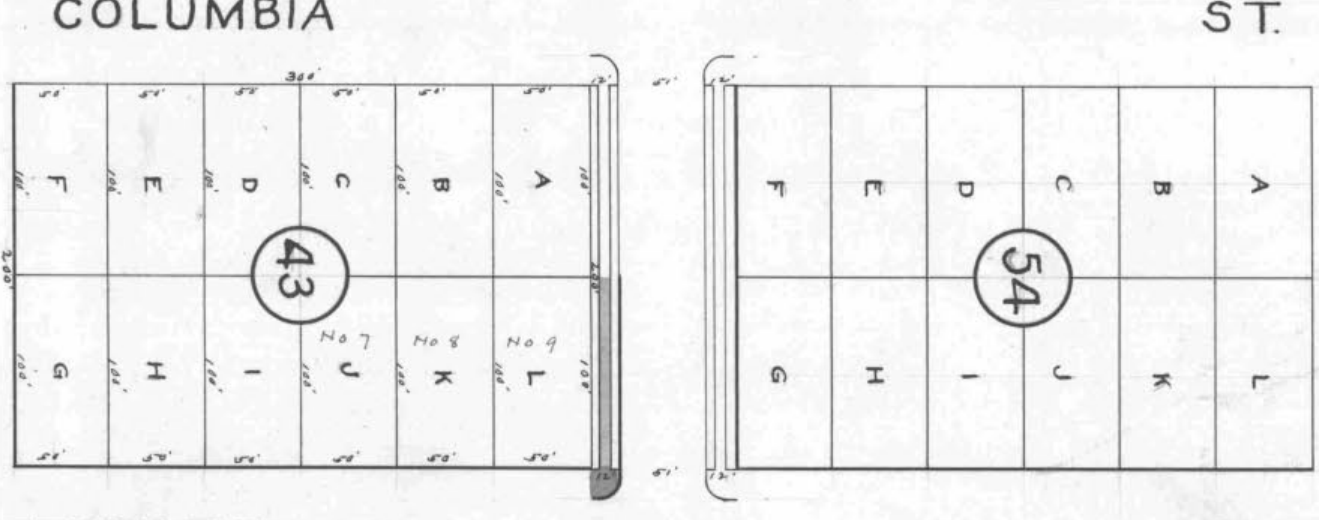
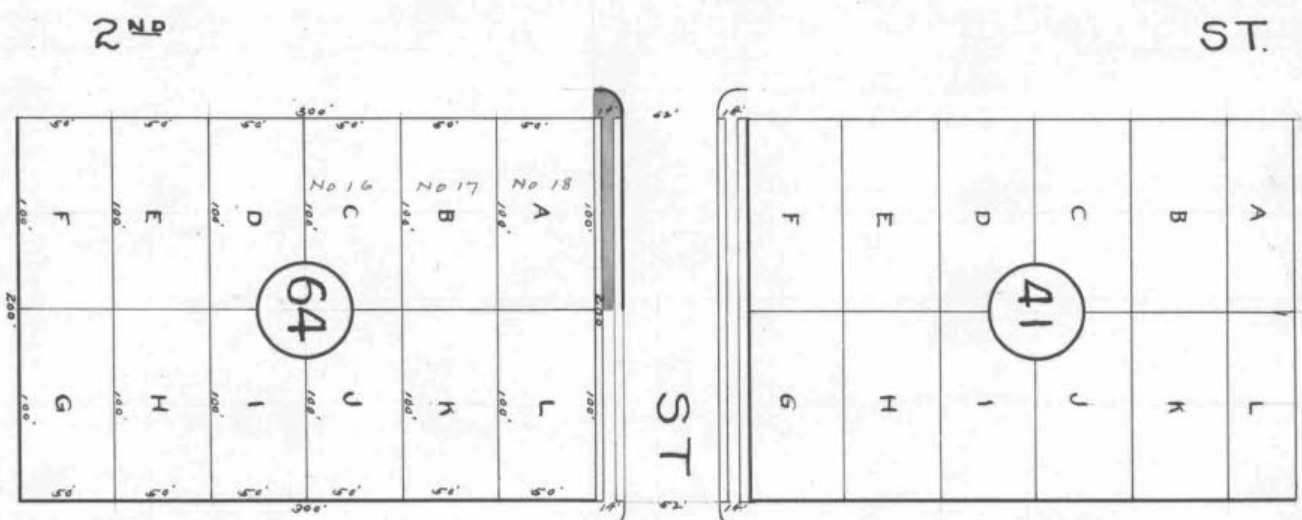
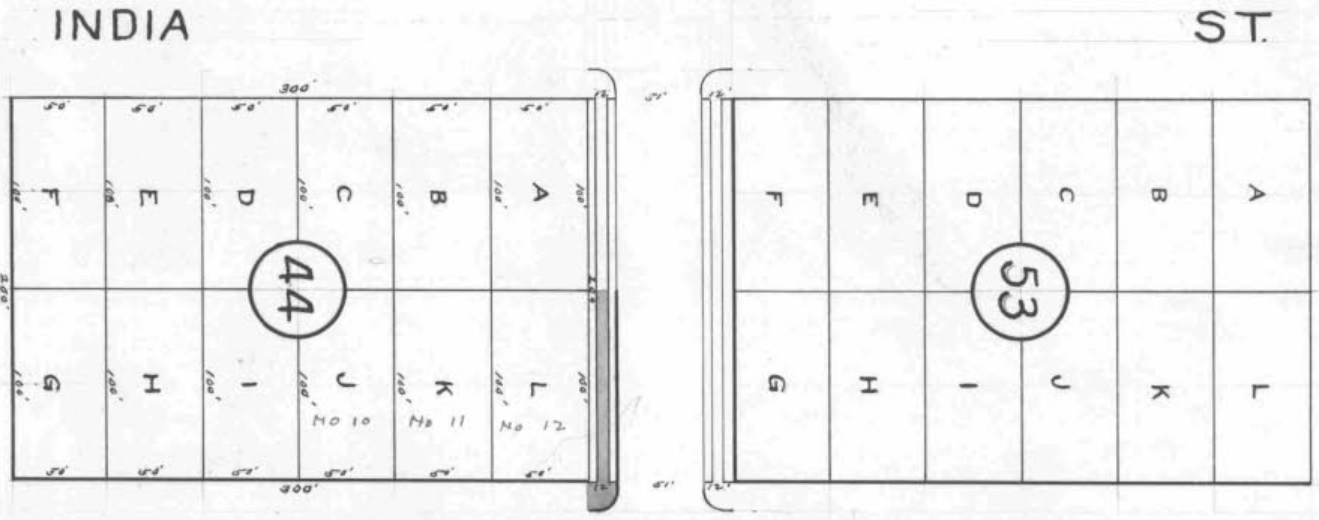
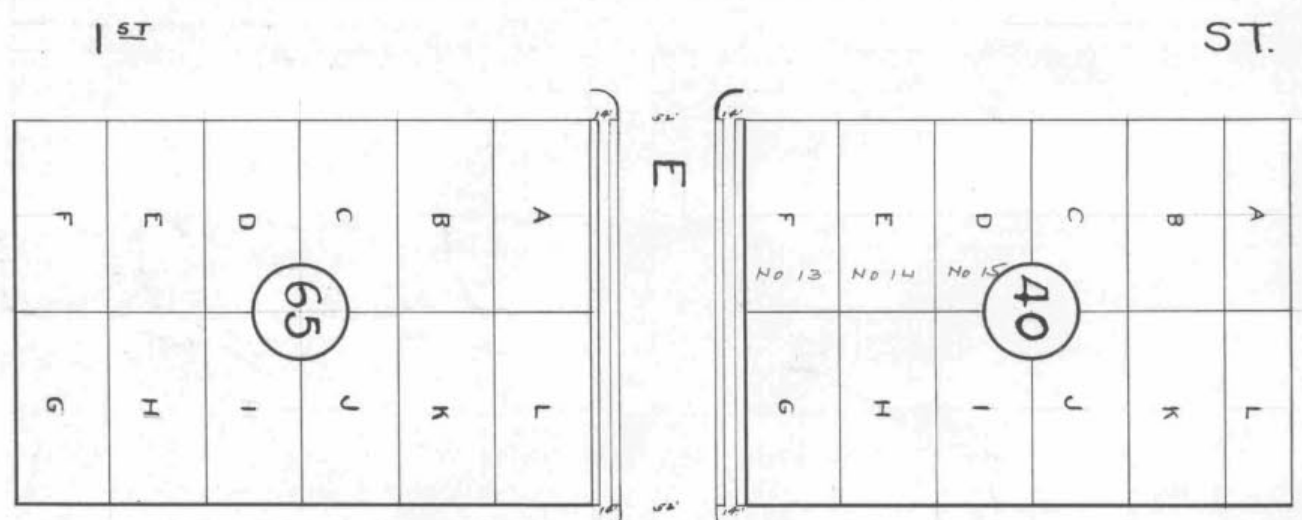
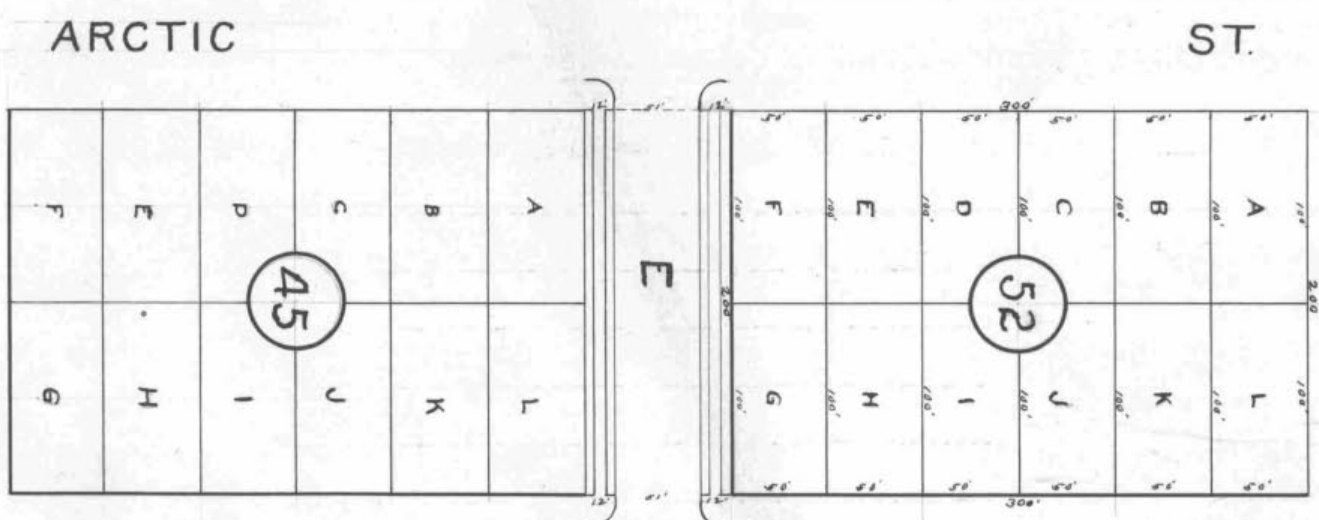
DIAGRAM

183

Exhibiting 86 Street and its intersecting streets from the East line of Arctic Street to the West line of Front Street,

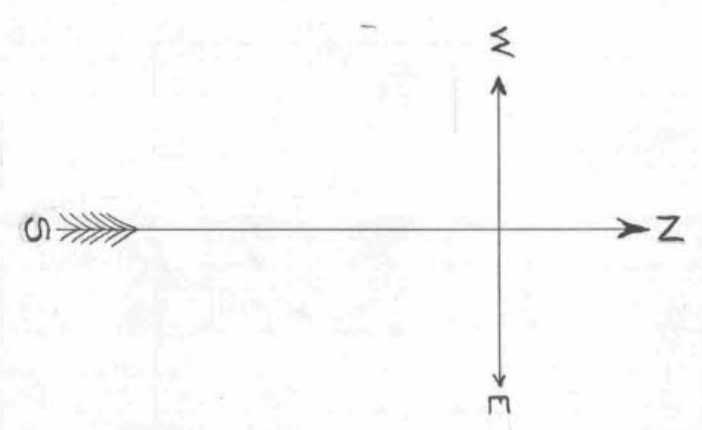
in the City of San Diego, California, on which work has been done under my official contract as Street Superintendent of said city, with Joseph Steery

dated the 24 day of Aug A. D. 1904, for the Assessing of said 86 Street, as is more particularly described in said contract; showing the relative location of each district, lot, portion of lot, or parcel of land assessed, to the work done; numbered in red ink to correspond with the red ink numbers in the assessment; and showing the number of feet fronting, assessed for said work contracted for and performed. Herein "No." is used for the word "number" and "ft." for the word "feet". The marks ' and ' ' mean respectively "feet" and "inches." Figures in black ink next to property line show, each, the length of said line in feet. Other figures in black ink show the numbers of the lots.



NEW SAN DIEGO

HORTON'S ADDITION



At said City of San Diego, California, this 31 day of Oct A. D. 1904

Samuel W. Hacker
Superintendent of Streets of the City of San Diego, California

Recorded Oct 31 A. D. 1904

Samuel W. Hacker
Superintendent of Streets of the City of San Diego, California

116

OWNERS	ASSESSED UPON										Total Assessment.	Demands made upon as Owners.	Assessment Numbers.	Date of Demand.	Assessment Due and Unpaid.		SUBSEQUENT P.		
	Assessment Number	Block	Tract or Subdivision	Lot	Front Feet	Feet on Crossing	Frontage Assessment		Assessment						Assessment			Dollars	Cents
			Done at the City of San Diego California the 31 st day of Oct 1904																
			Samuel W. Hackett Superintendent of Streets City of San Diego California																
			Recorded Oct 31, 1904																
			Samuel W. Hackett Superintendent of Streets City of San Diego California																
			Is Samuel W. Hackett Superintendent of Streets City of San Diego California do hereby certify that all charges listed on account and that the computations and calculations of this assessment are correct																
			Samuel W. Hackett Superintendent of Streets City of San Diego California																
			Recorded Oct 31, 1904																
			Samuel W. Hackett Superintendent of Streets City of San Diego California																

CERTIFICATE OF THE CITY ENGINEER.

I, Gaspar Belmont City Engineer of the City of San Diego, in the County of San Diego, State of California, do hereby certify that the work of Sanwashing Casing E Street from the East line of Artie Street to the West line of Fourth Street was performed in accordance with the surveys and the engineering work done by me and under my direction; and that the quantities thereof were correctly given by me to the Superintendent of Streets, and said work is in accord with the official grade of said street.

Dated at San Diego, Calif. Oct 29th 1891904
Geo. W. DeHemecourt
 City Engineer of the City of San Diego, California.
 Recorded Oct 31 1891904
Samuel W. Hackett
 Superintendent of Streets of the City of San Diego, California.

(Affiant's name).
Joseph Kelly
 Subscribed and sworn to this 21st day of November
 A. D. 1904, before me W. A. Rudington
 [SEAL.] W. A. Rudington
 Notary Public.
 Filed this second day of November A. D. 189 1904
Samuel W. Hackett
 Street Superintendent of the City of San Diego.
 Recorded Nov 2nd A. D. 189 1904
Samuel W. Hackett
 Street Superintendent of the City of San Diego.

WARRANT.

By Virtue Hereof, I, Samuel W. Hackett Street Superintendent of the City of San Diego, County of San Diego, and State of California, by virtue of the authority vested in me as said Street Superintendent, do authorize and empower Joseph Kelly his agents or assigns, to demand and receive the several assessments upon the assessment and diagram hereto attached, and this shall be his warrant for the same.
 San Diego, Oct 31 A. D. 189 1904

Samuel W. Hackett
 Street Superintendent of City of San Diego.
 Countersigned by Frank P. Tracy
 Mayor of City of San Diego.
 Recorded Oct 31 A. D. 189 1904
Samuel W. Hackett
 Street Superintendent of City of San Diego.

CERTIFICATE OF RECORD.

I hereby complete and sign the foregoing record, from page to page both inclusive, of the Assessment, Diagram, Warrant, Certificate of the City Engineer, Contractor's Return and also in the Book of "Contracts and Bonds," the recorded Contract and Bond, each numbered....., all for the work therein described upon..... Street, from the..... line of..... Street, to the..... line of..... Street.
 Office of the Street Superintendent, San Diego, California, this..... day of..... A. D. 189.....

Street Superintendent, City of San Diego.

The Matter of San Diego and San Diego Streets in the City of San Diego
 from the North line of San Diego Street to the South line of San Diego Street

ASSESSMENT NUMBER

Pursuant to Statute, I, Samuel W. Deane as Street Superintendent of the City of San Diego, in the County of San Diego and State of California, do hereby assess and apportion, as shown hereinafter and in the diagram attached hereto, upon certain lots, portions of lots, and parcels of land, fronting on San Diego Street in said city, from the North line of San Diego Street and on streets intersecting it between said lines, the sum of one hundred and one hundred and thirty Dollars (\$ 111.68), to be paid to Joseph Kelly agents or assigns, to cover the sum due (including incidental expenses) for the work of San Diego Street between said lines, as said work is more particularly specified in my official contract therewith with said Joseph Kelly dated the 27th day of August, A. D. 1904.

All of said work has been performed and materials furnished complying with the specifications and under my direction and to my satisfaction and acceptance. And because names of the owners of said assessed property are unknown to me, I herewith write the word "Unknown" opposite the number of the lot and the amount assessed thereon and the number of each lot, portion of lot, or portion of land assessed.

TOTAL COST OF THE WORK IS \$ 111.68 AS FOLLOWS:

2.93 ft. sidewalk @ 1.44¢ per sq. ft.	\$ 62.39
2.9 ft. sidewalk @ 47 1/2¢ per sq. ft.	\$ 379.39
	\$
	\$
	\$
Contract Cost	\$ <u>1.00</u>

INCIDENTAL EXPENSES:

City Engineer's Official Fees	\$ 33.00
Printing and Advertising	\$ 36.40
Special Superintendent's compensation @ \$ <u>3.50</u> per day	\$ <u>45.50</u>
Incidental Expenses	\$ <u>113.90</u>
Contract Cost	\$ <u>1.00</u>
Total Cost	\$ <u>111.68</u>

DIVIDED AS FOLLOWS:

DESCRIPTION	Demand		Cost		Cost		Incidental Expenses		Total Assessment		Number of Front Feet Assessed		Number of Feet Assessed		Rate per Front Foot Assessed	
	@ 1.44¢	@ 47 1/2¢	Dollars	Cts	Dollars	Cts	Dollars	Cts	Dollars	Cts	San Diego	San Diego	Dollars	Cts	Dollars	Cts
Side of terminations																
Sidewalk	41.33	77.5	599	33	368	12	68	15	667	47	77.5	77.5			16125	2899
Incidental of																
San Diego	15906	2371	2306		11	27	26	2568			239	239			110744	05201
	4292	798	632	39	379	39	112	90	1115	68	775	775	239	239		

OWNERS	ASSESSED UPON										Total Assessment	Demands made upon as Owners	Assessment Numbers	Date of Demand	Assessment Due and Unpaid	SUBSEQUENT PAYMENTS						
	Assessment Number	Block	Tract or Subdivision	Lot	Front Feet	Feet on Crossing	Frontage Assessment		San Diego Assessment								San Diego Assessment		Dollars	Cents	Dollars	Cents
Unknown	1	208	Horton	I	50-50	50-50	43	06	26	45	5	37	2	63	77	51	Unknown	1	Nov. 1-04	77	51	Paid Feb 21-05
Unknown	2	208	Horton	H	50-50	50-50	43	06	26	45	5	37	2	63	77	51	Unknown	2	Nov. 1-04	77	51	Paid Feb 21-05
Unknown	3	208	Horton	G	50-50	122-123	43	06	26	45	13	22	6	56	89	19	Unknown	3	Nov. 1-04	89	19	Paid Feb 21-05
Unknown	4	San Diego	Middleton	San Diego	16-16						17	2	8	2	56		Unknown	4	Nov. 1-04	2	56	CONCLUSIVELY PRESUMED PAID
Unknown	5	208	Horton	K	50-50		43	06	26	45				69	51		Unknown	5	Nov. 1-04	69	51	Paid in full
Unknown	6	G	Horton	D	50-50		43	06	26	45				69	51		Unknown	6	Nov. 1-04	69	51	Paid Feb 23-05
Unknown	7	F	Horton	C	20-20		21	57	13	22				34	79		Unknown	7	Nov. 1-04	34	79	Paid in full
Unknown	8	F	Horton	D	50-50		43	06	26	45				69	51		Unknown	8	Nov. 1-04	69	51	PAID IN FULL CONTRACTORS REPORT CONCLUSIVELY PRESUMED PAID
Unknown	9	E	Horton	E	50-50		43	06	26	45				69	51		Unknown	9	Nov. 1-04	69	51	CONCLUSIVELY PRESUMED PAID
Unknown	10	40	New San Diego	K	50-50		43	06	26	45				69	51		Unknown	10	Nov. 1-04	69	51	Paid 1-6-05
Unknown	11	40	New San Diego	J	50-50		43	06	26	45				69	51		Unknown	11	Nov. 1-04	69	51	Paid 1-6-05
Unknown	12	26	New San Diego	J	50-50		43	06	26	45				69	51		Unknown	12	Nov. 1-04	69	51	Paid in full
Unknown	13	26	New San Diego	I	50-50		43	06	26	45				69	51		Unknown	13	Nov. 1-04	69	51	Paid Feb 20-05
Unknown	14	26	New San Diego	H	50-50		43	06	26	45				69	51		Unknown	14	Nov. 1-04	69	51	Paid Feb 21-05
Unknown	15	26	New San Diego	G	50-50		43	06	26	45				69	51		Unknown	15	Nov. 1-04	69	51	Paid Feb 21-05

MARGIN.
CONTRACTORS RETURN.

STATE OF CALIFORNIA,
 COUNTY OF SAN DIEGO,
 CITY OF SAN DIEGO, } ss.

I, Joseph Kelly being duly sworn, says that he is the contractor named in annexed Assessment, Diagram and Warrant; that said assessment for the total cost of certain street work upon San Diego Street between San Diego Street and San Diego Street in said city, as more fully described therein and in the contract for said work with said Joseph Kelly made by the Superintendent of Streets in said city, dated the 27th day of August, A. D. 1904, levied as therein described upon certain lots, portions of lots, or parcels of land, and the unknown owners thereof for the sum of one hundred and thirty Dollars (\$ 111.68) payable to Joseph Kelly agents or assigns, was made, recorded and delivered by said Superintendent on the 27th day of August, A. D. 1904, to affiant in behalf of said contractor; that there were attached to the same and delivered to the same in the same behalf, at the same time, by said Superintendent, his Diagram thereto attached, and a warrant in favor of Joseph Kelly for collecting said assessment, upon which warrant this return is endorsed; that in the case of all assessments therein described, but not included in the following table, affiant has, since the date last aforesaid, in the manner hereinafter described and in behalf of said contractor, made demand upon and received full payment from the owners of each and all such assessed lots and lands; and that besides all personal demands, affiant did, whenever the name of the owner of the lot is stated as "unknown," on the assessment on the 27th day of November, A. D. 1904, within thirty days from the date of said warrant; and between the hours of 9 A. M. and 4 P. M., in behalf of said contractor, enter upon each of the corresponding lots, portions of lots and parcels of land assessed, and with said certificate, assessment, diagram and warrant, and in a loud, audible voice, publicly make demands for the payment of each of said assessments from the unknown owners thereof, upon each lot, portion of lot, or parcel of land, for each of its own assessments as specified in said assessment; and that whenever he found a building, tenant or occupant upon any of said premises, besides the public demand as aforesaid, he, at the same time, in the same behalf, presenting and exhibiting said certificate, assessment, diagram and warrant, in each instance, demanded from each tenant, or occupant, for the unknown owners separately the payment of each of said assessments upon said premises; and in the following table he states the name of such demandee, as "tenant," or "occupant," with the word "unknown;" but that, notwithstanding said demands, the following totals of said assessed sums, each separately demanded, and also the total, remain unpaid, to-wit:

OWNERS	ASSESSED UPON						Frontage Assessment		Assessment		Assessment		Assessment		Total Assessment.		Demands made upon as Owners.	Assessment Number.	Date of Demand.	Assessment Due and Unpaid.		SUBSEQUENT P.
	Assessment Number	Block	Tract or Subdivision	Lot	Front Feet	Feet on Crossing	Dollars	Cents	Dollars	Cents	Dollars	Cents	Dollars	Cents	Dollars	Cents				Dollars	Cents	
Unknown	166		Hortons	E	50.00		43.06		26	00				69	51	Unknown	16	Nov. 1-04	69	51	Paid 15	
Unknown	176		Lotum	F	50.00		43.06		26	00				69	51	Unknown	17	Nov. 1-04	69	51	Paid 15	
							667	47	409	97	25	68	12	56	1115	68						

Done at the City of San Diego State of California the 31 day of Oct. 1904
 Samuel W. Hackett
 Superintendent of Streets City of San Diego California

Recorded Oct. 31 1904
 Samuel W. Hackett
 Superintendent of Streets City of San Diego California

Samuel W. Hackett Superintendent of Streets of the City of San Diego California do hereby certify that all charges herein stated are correct and that the computations and calculations of this assessment are correct
 Samuel W. Hackett
 Superintendent of Streets of the City of San Diego California

Recorded Oct. 31 1904
 Samuel W. Hackett
 Superintendent of Streets of the City of San Diego California

Assignment

On this 1st day of November, 1904, I, Jos. Kelly, for a valuable consideration do hereby transfer, set over and assign to Warren M. Crouse, of the City of San Diego, County of San Diego, State of California, all those certain, particular and specified accounts due me, which accounts are itemized and set forth in the assignment and diagram hereto attached and made part of this assignment for that certain street work including the sidewalking of Front Street in the City of San Diego, County of San Diego, State of California, from the North line of "H" Street to the South line of "F" Street and that the total sum of accounts hereby assigned is \$1,115.68

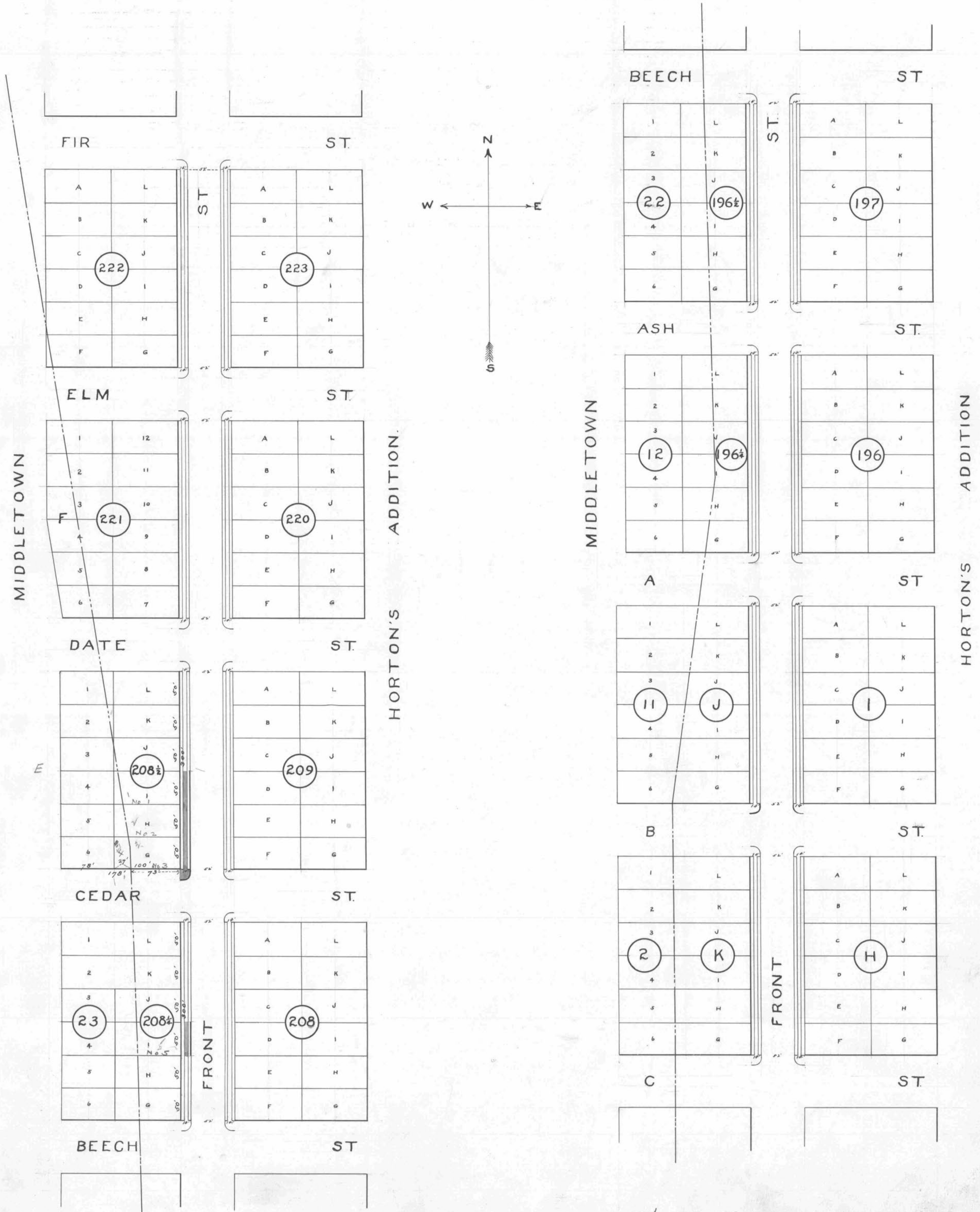
And I further assign under the same conditions to the said Warren M. Crouse any and all liens that may attach to the property described in said annexed assessment and diagram, by virtue of the work done by me in completing the contract for the sidewalking and curbing the said Front Street in the City of San Diego, County of San Diego, State of California, from the North line of "H" Street to the South line of "F" Street, and this assignment is intended and shall have the same effect as if each and every account and each and every lien to secure the payment of said account was severally assigned to the said Warren M. Crouse.

(Signed) Joseph Kelly

DIAGRAM

189

Exhibiting Block Street and its intersecting streets from the South line of St. Street to the North line of St. Street, in the City of San Diego, California, on which work has been done under my official contract as Street Superintendent of said city, with Joseph Kelly dated the 24th day of August A. D. 1904, for the Sidewalking and Paving of said Block Street, as is more particularly described in said contract; showing the relative location of each district, lot, portion of lot, or parcel of land assessed, to the work done; numbered in red ink to correspond with the red ink numbers in the assessment; and showing the number of feet fronting, assessed for said work contracted for and performed. Herein "No." is used for the word "number" and "ft." for the word "feet". The marks ' and " mean respectively "feet" and "inches." Figures in black ink next to property line show, each, the length of said line in feet. Other figures in black ink show the numbers of the lots.



At said City of San Diego, California, this 31st day of October A. D. 1904

Samuel W. Hackett
Superintendent of Streets of the City of San Diego, California

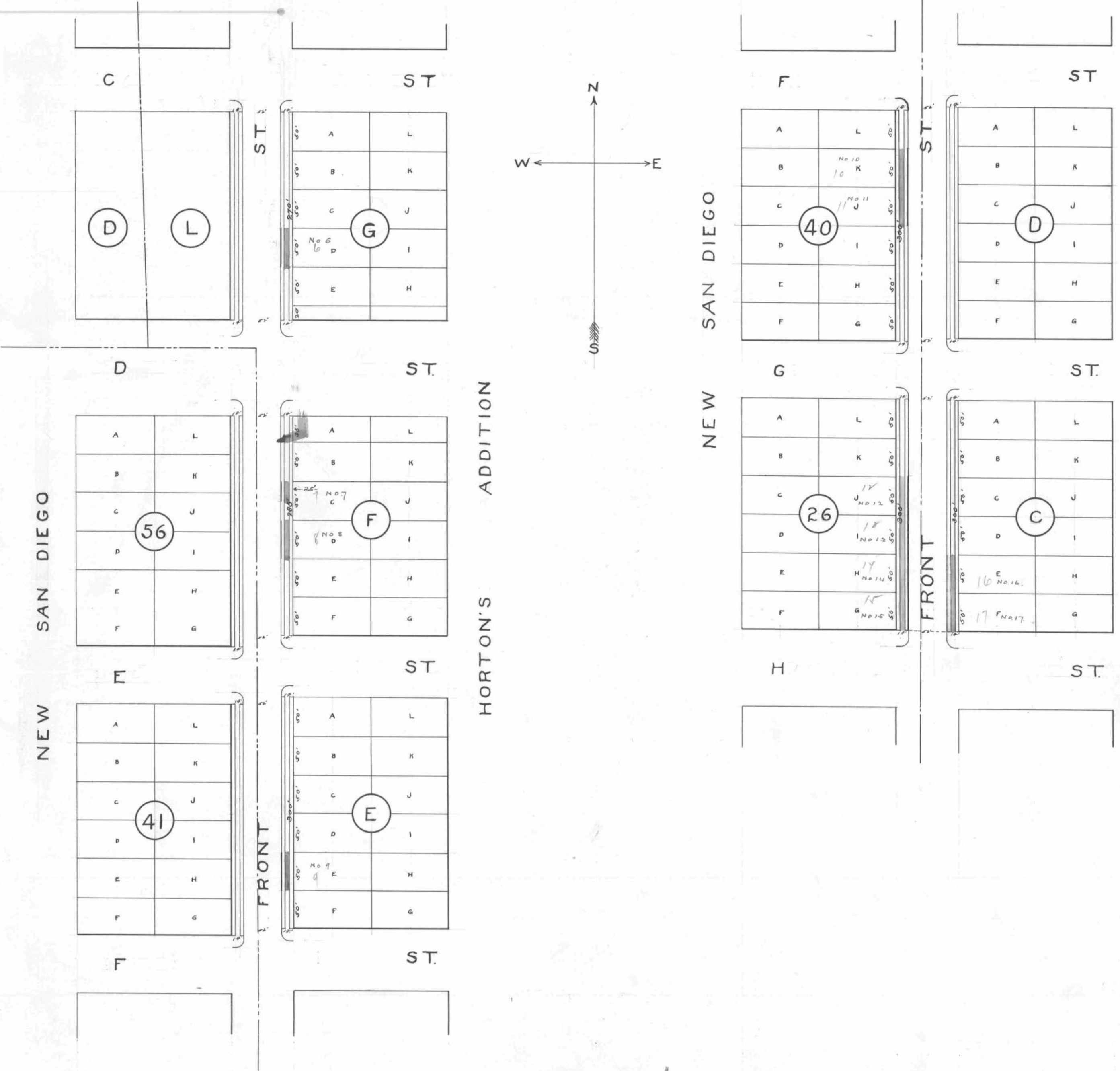
Recorded October 31 A. D. 1904

Samuel W. Hackett
Superintendent of Streets of the City of San Diego, California

DIAGRAM

(191)

Exhibiting Front Street and its intersecting streets from the North line of H Street to the South line of Air Street,
 in the City of San Diego, California, on which work has been done under my official contract as Street Superintendent of said city, with Joseph Kelly
 dated the 24th day of August A. D. 1904, for the Relaxing and Cutting of said Front Street, as is more
 particularly described in said contract; showing the relative location of each district, lot, or parcel of land assessed, to the work done; numbered in red ink to correspond with
 the red ink numbers in the assessment; and showing the number of feet fronting, assessed for said work contracted for and performed. Herein "No." is used for the word "number" and
 "ft." for the word "feet". The marks ' and " mean respectively "feet" and "inches." Figures in black ink next to property line show, each, the length of said line in feet. Other
 figures in black ink show the numbers of the lots.



At said City of San Diego, California, this 31st day of October A. D. 1904
Samuel M. Hackett
 Superintendent of Streets of the City of San Diego, California
 Recorded October 31st A. D. 1904
Samuel M. Hackett
 Superintendent of Streets of the City of San Diego, California

194

OWNERS	ASSESSED UPON						Frontage Assessment		Assessment		Assessment		Assessment		Total Assessment		Demands made upon as Owners.	Assessment Numbers.	Date of Demand.189	Assessment-Due and Unpaid.		SUBSEQUENT PA
	Assessment Number	Block	Tract or Subdivision	Lot	Front Feet	Feet on Crossing	Dollars	Cents	Dollars	Cents	Dollars	Cents	Dollars	Cents	Dollars	Cents				Dollars	Cents	
(The table body is mostly blank with a diagonal line drawn across it from bottom-left to top-right.)																						

CERTIFICATE OF THE CITY ENGINEER.

I, G. A. d'Hemecourt City Engineer of the City of San Diego, in the County of San Diego, State of California, do hereby certify that the work of lowering and curbing Street from the North line of San Street to the South line of San Street was performed in accordance with the surveys and the engineering work done by me and under my direction; and that the quantities thereof were correctly given by me to the Superintendent of Streets, and said work is in accord with the official grade of said street.

Dated at San Diego, Calif. Oct 29th 1891904

Geo. A. d'Hemecourt
City Engineer of the City of San Diego, California.

Recorded Oct 31 1891904
Samuel W. Hackett
Superintendent of Streets of the City of San Diego, California.

(Affiant's name).

Joseph Kelly
Subscribed and sworn to this 29th day of November
A. D. 1891904, before me W. D. Ludington
[SEAL.] W. D. Ludington
Notary Public.

Filed this 2nd day of November A. D. 1891904

Samuel W. Hackett
Street Superintendent of the City of San Diego

Recorded November 2nd A. D. 1891904
Samuel W. Hackett
Street Superintendent of the City of San Diego

WARRANT.

By Virtue Hereof, I, Samuel W. Hackett Street Superintendent of the City of San Diego, County of San Diego, and State of California, by virtue of the authority vested in me as said Street Superintendent, do authorize and empower Joseph Kelly his agents or assigns, to demand and receive the several assessments upon the assessment and diagram hereto attached, and this shall be his warrant for the same.

San Diego, Oct 31 A. D. 1891904

Samuel W. Hackett
Street Superintendent of City of San Diego.

Countersigned by Frank P. Frary
Mayor of City of San Diego.

Recorded Oct 31 A. D. 1891904
Samuel W. Hackett
Street Superintendent of City of San Diego.

CERTIFICATE OF RECORD.

I hereby complete and sign the foregoing record, from page to page both inclusive, of the Assessment, Diagram, Warrant, Certificate of the City Engineer, Contractor's Return and also in the Book of "Contracts and Bonds," the recorded Contract and Bond, each numbered, all for the work therein described upon Street, from the line of Street, to the line of Street.

Office of the Street Superintendent, San Diego, California, this day of A. D. 189...

.....
Street Superintendent, City of San Diego.

The Matter of Grading Robinson Ave. from the East line of Albatross to the West line of Eighth

MARGIN. CONTRACTORS RETURN.

STATE OF CALIFORNIA, COUNTY OF SAN DIEGO, CITY OF SAN DIEGO, ss.

ASSESSMENT NUMBER... I, Sumner W. Draheim, as Street Superintendent of the City of San Diego... do hereby assess and apportion, as shown hereinafter and in the diagram attached hereto, upon certain lots, portions of lots, and parcels of land, fronting on Robinson Ave. in said city, from the East line of Albatross Street to the West line of Eighth Street and on streets intersecting it between said lines, the sum of Three hundred and eighty Dollars (\$380.00), to be paid to John Engelbrecht...

John Engelbrecht, being duly sworn, says that he is the contractor named in annexed Assessment, Diagram and Warrant; that said assessment for the total cost of certain street work upon Robinson Avenue between East line of Albatross Street and West line of Eighth Street in said city, as more fully described therein and in the contract for said work with said John Engelbrecht, made by the Superintendent of Streets in said city, dated the 5th day of May, 1904, levied as therein described upon certain lots, portions of lots, or parcels of land, and the unknown owners thereof for the sum of Three hundred and eighty Dollars (\$380.00) payable to John Engelbrecht, agents or assigns, was made, recorded and delivered by said Superintendent on the 20th day of August, 1904, to affiant in behalf of said contractor; that there were attached to the same and delivered to the same in the same behalf, at the same time, by said Superintendent, his Diagram thereto attached, and a warrant in favor of John Engelbrecht, for collecting said assessment, upon which warrant this return is endorsed; that in the case of all assessments therein described, but not included in the following table, affiant has, since the date last aforesaid, in the manner hereinafter described and in behalf of said contractor, made demand upon and received full payment from the owners of each and all such assessed lots and lands; and that besides all personal demands, affiant did, whenever the name of the owner of the lot is stated as "unknown," on the assessment on the 11th day of January, 1905, within thirty days from the date of said warrant; and between the hours of 9 A. M. and 4 P. M., in behalf of said contractor, enter upon each of the corresponding lots, portions of lots and parcels of land assessed, and with said certificate, assessment, diagram and warrant, and in a loud, audible voice, publicly make demands for the payment of each of said assessments from the unknown owners thereof, upon each lot, portion of lot, or parcel of land, for each of its own assessments as specified in said assessment; and that whenever he found a building, tenant or occupant upon any of said premises, besides the public demand as aforesaid, he, at the same time, in the same behalf, presenting and exhibiting said certificate, assessment, diagram and warrant, in each instance, demanded from each tenant, or occupant, for the unknown owners separately the payment of each of said assessments upon said premises; and in the following table he states the name of such demandee, as "tenant," or "occupant," with the word "unknown;" but that, notwithstanding said demands, the following totals of said assessed sums, each separately demanded, and also the total, remain unpaid, to-wit:

TOTAL COST OF THE WORK IS \$380.00, AS FOLLOWS:

Table with columns for City Engineer's Official Fees, Printing and Advertising, Special Superintendent's compensation, Incidental Expenses, Contract Cost, and Total Cost.

DIVIDED AS FOLLOWS:

Main assessment table with columns: Description, Cost of lot (Dollars/Cts), Total Cost (Dollars/Cts), Incidental Expenses (Dollars/Cts), Total Assessment (Dollars/Cts), Number of Front Feet Assessed, Number of Feet Assessed, Rate per Front Foot Assessed (Dollars/Cts).

OWNERS table with columns: Assessed Upon (Assessment Number, Block, Tract or Subdivision, Lot, Front Feet, Feet on Crossing), Frontage Assessment (Dollars/Cts), Alley Assessment (Dollars/Cts), Overlapping Assessment (Dollars/Cts), Total Assessment (Dollars/Cts), Demands made upon as Owners, Assessment Numbers, Date of Demand, Assessment Due and Unpaid (Dollars/Cts), and SUBSEQUENT PAYMENTS.

OWNERS	ASSESSED UPON						Frontage Assessment		Alley Assessment		Basement Assessment		Total Assessment		Demands made upon as Owners.	Assessment Numbers	Date of Demand	Assessment Due and Unpaid		SUBSEQUENT PA			
	Assessment Number	Block	Tract or Subdivision	Lot	Front Feet	Feet on Crossing	Dollars		Dollars		Dollars		Dollars					Dollars	Cents		189	Dollars	Cents
							Dollars	Cents	Dollars	Cents	Dollars	Cents	Dollars	Cents									
Unknown	17	6	Cleveland St	24	130	115.180	94.80	2.57		8.55		105.92	Unknown	17	JAN 11 1905	105	92	PAID IN FULL					
Unknown	18	3	Cleveland St	10	130	115.180	94.80	2.57		8.55		105.92	Unknown	18	JAN 11 1905	105	92	Paid 2/5					
Unknown	19	3	Cleveland St	11		50.50		1.12		2.37		3.49	Unknown	19	JAN 11 1905		3.49	Paid 2/5					
Unknown	20	3	Cleveland St	12		50.50		1.11		2.38		3.49	Unknown	20	JAN 11 1905		3.49	PAID IN FULL					
Unknown	21	3	Cleveland St	13		50.50		1.12		2.37		3.49	Unknown	21	JAN 11 1905		3.49	Pl in full					
Unknown	22	3	Cleveland St	14		8.8		1.8		3.8		5.6	Unknown	22	JAN 11 1905		5.6	Pl in full					
Unknown	23	4	Cleveland St	5		8-8		0.3		3.8		4.1	Unknown	23	JAN 11 1905		4.1	Paid in full					
Unknown	24	4	Cleveland St	6		50.50		1.8		2.37		2.55	Unknown	24	JAN 11 1905		2.55	Pl in full					
Unknown	25	4	Cleveland St	7		50.50		1.8		2.38		2.56	Unknown	25	JAN 11 1905		2.56	PAID IN FULL					
Unknown	26	4	Cleveland St	8		50.50		1.9		2.37		2.56	Unknown	26	JAN 11 1905		2.56	Paid 2/5					
Unknown	27	4	Cleveland St	9	130	115.180	94.80	4.2		8.55		103.77	Unknown	27	JAN 11 1905	103	77	Paid 2/5					
Unknown	28	5	Cleveland St	1	130	115.180	94.80	4.2		8.55		103.77	Unknown	28	JAN 11 1905	103	77	Paid in full					
Unknown	29	5	Cleveland St	2		50.50		1.8		2.38		2.56	Unknown	29	JAN 11 1905		2.56	Paid in full					
Unknown	30	5	Cleveland St	3		50.50		1.8		2.37		2.55	Unknown	30	JAN 11 1905		2.55	PAID IN FULL					
Unknown	31	5	Cleveland St	4		50.50		1.8		2.38		2.56	Unknown	31	JAN 11 1905		2.56	PAID IN FULL					
Unknown	32	5	Cleveland St	5		50.50		1.8		2.37		2.55	Unknown	32	JAN 11 1905		2.55	PAID IN FULL					
Unknown	33	5	Cleveland St	6		50.50		1.8		2.38		2.56	Unknown	33	JAN 11 1905		2.56	PAID IN FULL					
Unknown	34	5	Cleveland St	7		50.50		1.8		9.8		1.16	Unknown	34	JAN 11 1905		1.16	Paid Jan					
Unknown	35	5	Cleveland St	8		50.50		1.8		9.9		1.17	Unknown	35	JAN 11 1905		1.17	Paid Jan					
Unknown	36	5	Cleveland St	9		50.50		1.8		9.9		1.17	Unknown	36	JAN 11 1905		1.17	Paid Jan					
Unknown	37	5	Cleveland St	10		50.50		1.8		9.8		1.16	Unknown	37	JAN 11 1905		1.16	Paid 2/5					
Unknown	38	5	Cleveland St	11		50.50		1.8		9.9		1.17	Unknown	38	JAN 11 1905		1.17	Paid 2/5					
Unknown	39	5	Cleveland St	12	130	115.180	94.81	4.2		3.66		98.89	Unknown	39	JAN 11 1905	98	89	Paid in full					
Unknown	40	4	Cleveland St	10	130	115.180	94.80	4.2		3.67		98.89	Unknown	40	JAN 11 1905	98	89	Paid 2/5					
Unknown	41	4	Cleveland St	11		50.50		1.8		9.8		1.16	Unknown	41	JAN 11 1905		1.16	Paid 2/5					
Unknown	42	4	Cleveland St	12		50.50		1.8		9.8		1.16	Unknown	42	JAN 11 1905		1.16	Paid in full					
Unknown	43	4	Cleveland St	13		50.50		1.8		9.8		1.16	Unknown	43	JAN 11 1905			Pl in full					
Unknown	44	4	Cleveland St	14		8-8		0.9		1.5		2.4	Unknown	44	JAN 11 1905		2.4	Pl in full					
Unknown	45	1	Stute	8		8-8		1.1		1.5		2.6	Unknown	45	JAN 11 1905		2.6	PAID IN FULL					
Unknown	46	1	Stute	9		25.25		3.5		4.8		8.3	Unknown	46	JAN 11 1905		8.3	PAID IN FULL					
Unknown	47	1	Stute	10		25.25		3.5		4.9		8.4	Unknown	47	JAN 11 1905		8.4	PAID IN FULL					
Unknown	48	1	Stute	11		25.25		3.5		4.8		8.3	Unknown	48	JAN 11 1905		8.3	PAID IN FULL					
Unknown	49	1	Stute	12		25.25		3.5		4.9		8.4	Unknown	49	JAN 11 1905		8.4	PAID IN FULL					
Unknown	50	1	Stute	13		25.25		3.5		4.8		8.3	Unknown	50	JAN 11 1905		8.3	PAID IN FULL					
Unknown	51	1	Stute	14		25.25		3.5		4.9		8.4	Unknown	51	JAN 11 1905		8.4	PAID IN FULL					
Unknown	52	1	Stute	15		25.25		3.5		4.9		8.4	Unknown	52	JAN 11 1905		8.4	Paid af.					
Unknown	53	1	Stute	16	135	92.160	98.45	1.30		3.16		102.91	Unknown	53	JAN 11 1905	102	91	Paid af.					
Unknown	54	8	Stute	1	135	92.160	98.45	1.30		3.16		102.91	Unknown	54	JAN 11 1905	102	91	Paid af.					
Unknown	55	8	Stute	2		25.25		3.5		4.9		8.4	Unknown	55	JAN 11 1905		8.4	Paid af.					
Unknown	56	8	Stute	3		25.25		3.5		4.9		8.4	Unknown	56	JAN 11 1905		8.4	Paid 1-2					
Unknown	57	8	Stute	4		25.25		3.5		4.9		8.4	Unknown	57	JAN 11 1905		8.4	Paid 1-2					
Unknown	58	8	Stute	5		46.46		6.7		9.2		1.59	Unknown	58	JAN 11 1905		1.59	Paid 1-2					
Unknown	59	1	Brookside	1		53.25		7.5		1.05		1.80	Unknown	59	JAN 11 1905		1.80	Paid 1-2					
Unknown	60	1	Brookside	2		50.50		7.1		9.9		1.70	Unknown	60	JAN 11 1905		1.70	PAID IN FULL					
Unknown	61	1	Brookside	3		50.50		7.1		9.9		1.70	Unknown	61	JAN 11 1905		1.70	Paid 1-2					
Unknown	62	1	Brookside	16		50		7.1				7.1	Unknown	62	JAN 11 1905		7.1	Paid 1-2					
Unknown	63	1	Brookside	17		50		7.1				7.1	Unknown	63	JAN 11 1905		7.1	Paid Jan.					
Unknown	64	1	Brookside	18		51		7.2				7.2	Unknown	64	JAN 11 1905		7.2	Paid 2/5					
Unknown	65	8	Stute	6		48		5.9				5.9	Unknown	65	JAN 11 1905		5.9	Paid 1-2					
Unknown	66	8	Stute	7		25		3.5				3.5	Unknown	66	JAN 11 1905		3.5	Paid 1-2					
Unknown	67	8	Stute	8		25		3.5				3.5	Unknown	67	JAN 11 1905		3.5	Paid Jan					
Unknown	68	8	Stute	9		25		3.5				3.5	Unknown	68	JAN 11 1905		3.5	Paid Jan					
Unknown	69	8	Stute	10	135	92.5	98.45	1.31				99.76	Unknown	69	JAN 11 1905	99	76	Paid Jan					

NERS.	ASSESSED UPON								Frontage Assessment		Property Assessment		Opposite Termination Assessment		Crossing Assessment		Total Assessment		Demands Made Upon as Owners.	Assessment Numbers	Date of Demand,18...	Assessment Due and Unpaid		SUBSEQUENT PAYMENTS.
	Assessment Number	Block	Tract or Subdivision	Lot	Front Feet	Feet on Cross'ng	Dollars	Cts.	Dollars	Cts.	Dollars	Cts.	Dollars	Cts.	Dollars	Cts.	Dollars	Cts.				Dollars	Cts.	
																						Dollars	Cts.	
Unknown	70	1	Stee	17	135	92 ⁵	98	45	1	31					99	76	Unknown	70	JAN 11 1905	99	76	Paid in full.		
Unknown	71	1	Stee	18		25				35					35		Unknown	71	JAN 11 1905		35	Paid in full.		
Unknown	72	1	Stee	19		25				35					35		Unknown	72	JAN 11 1905		35	PAID IN FULL RET. ON ASSESSMENT ROLL.		
Unknown	73	1	Stee	20		25				35					35		Unknown	73	JAN 11 1905		35	PAID IN FULL RET. ON ASSESSMENT ROLL.		
Unknown	74	1	Stee	21		25				35					35		Unknown	74	JAN 11 1905		35	PAID IN FULL RET. ON ASSESSMENT ROLL.		
Unknown	75	1	Stee	22		25				35					35		Unknown	75	JAN 11 1905		35	Paid Jan. 17-05		
Unknown	76	1	Stee	23		25				35					35		Unknown	76	JAN 11 1905		35	Paid Jan. 17-05		
Unknown	77	1	Stee	24		25				35					35		Unknown	77	JAN 11 1905		35	Paid Jan. 17-05		
Unknown	78	1	Stee	25		8				11					11		Unknown	78	JAN 11 1905		11	Paid Jan. 2-05		
Unknown	79	2	Stee	8		8				19					19		Unknown	79	JAN 11 1905		19	PAID IN FULL RET. ON ASSESSMENT ROLL.		
Unknown	80	2	Stee	9		25				58					58		Unknown	80	JAN 11 1905		58	PAID IN FULL RET. ON ASSESSMENT ROLL.		
Unknown	81	2	Stee	10		25				58					58		Unknown	81	JAN 11 1905		58	PAID IN FULL RET. ON ASSESSMENT ROLL.		
Unknown	82	2	Stee	11		25				58					58		Unknown	82	JAN 11 1905		58	PAID IN FULL RET. ON ASSESSMENT ROLL.		
Unknown	83	2	Stee	12		25				58					58		Unknown	83	JAN 11 1905		58	Paid Jan. 25-05		
Unknown	84	2	Stee	13		25				58					58		Unknown	84	JAN 11 1905		58	Paid Jan. 25-05		
Unknown	85	2	Stee	14		25				58					58		Unknown	85	JAN 11 1905		58	Paid Jan. 17-05		
Unknown	86	2	Stee	15		25				58					58		Unknown	86	JAN 11 1905		58	Paid Jan. 17-05		
Unknown	87	2	Stee	16	135	92 ⁵	98	45	2	14				100	59		Unknown	87	JAN 11 1905	100	59	Paid Jan. 13-05		
Unknown	88	7	Stee	1	135	92 ⁵	98	45	2	14				100	59		Unknown	88	JAN 11 1905	100	59	Paid 2/3-05		
Unknown	89	7	Stee	2		25				58					58		Unknown	89	JAN 11 1905		58	Paid 2/3-05		
Unknown	90	7	Stee	3		25				58					58		Unknown	90	JAN 11 1905		58	Paid 2/3-05		
Unknown	91	7	Stee	4		25				58					58		Unknown	91	JAN 11 1905		58	Paid 2/3-05		
Unknown	92	7	Stee	5		25				58					58		Unknown	92	JAN 11 1905		58	Paid in full 7/24-05		
Unknown	93	7	Stee	6		24 ⁸				58					58		Unknown	93	JAN 11 1905		58	Paid in full 7/24-05		
Unknown	94	2	Brook	1		50 ⁰²				114					114		Unknown	94	JAN 11 1905		114	Paid Jan. 26-05		
Unknown	95	2	Brook	2		50				114					114		Unknown	95	JAN 11 1905		114	Paid in full 1/26-05		
Unknown	96	2	Brook	3		50				114					114		Unknown	96	JAN 11 1905		114	PAID IN FULL RET. ON ASSESSMENT ROLL.		
Unknown	97	2	Brook	16		50				114					114		Unknown	97	JAN 11 1905		114	Paid 1-19-05		
Unknown	98	2	Brook	17		50				114					114		Unknown	98	JAN 11 1905		114	Paid 1-19-05		
Unknown	99	2	Brook	18		50 ⁰⁵				115					115		Unknown	99	JAN 11 1905		115	Paid 1-19-05		
Unknown	100	7	Stee	7		25 ²⁵				58					58		Unknown	100	JAN 11 1905		58	Paid Jan 18-05		
Unknown	101	7	Stee	8		25				58					58		Unknown	101	JAN 11 1905		58	Paid Jan 18-05		
Unknown	102	7	Stee	9		25				58					58		Unknown	102	JAN 11 1905		58	Paid in full 1/24-06		
Unknown	103	7	Stee	10		25				58					58		Unknown	103	JAN 11 1905		58	Paid in full 1/24-06		
Unknown	104	7	Stee	11		25				58					58		Unknown	104	JAN 11 1905		58	Paid in full 1/24-06		
Unknown	105	7	Stee	12	135	92 ⁵	98	45	2	15				100	60		Unknown	105	JAN 11 1905	100	60	Paid in full 1/24-06		
Unknown	106	2	Stee	17	135	92 ⁵	98	45	2	14				100	59		Unknown	106	JAN 11 1905	100	59	Paid Jan. 13-05		
Unknown	107	2	Stee	18		25				58					58		Unknown	107	JAN 11 1905		58	Paid Jan 17-05		
Unknown	108	2	Stee	19		25				58					58		Unknown	108	JAN 11 1905		58	Paid Jan 17-05		
Unknown	109	2	Stee	20		25				58					58		Unknown	109	JAN 11 1905		58	Paid Aug-22-05		
Unknown	110	2	Stee	21		25				58					58		Unknown	110	JAN 11 1905		58	Paid Aug 22-05		
Unknown	111	2	Stee	22		25				58					58		Unknown	111	JAN 11 1905		58	Paid Aug. 22-05		
Unknown	112	2	Stee	23		25				58					58		Unknown	112	JAN 11 1905		58	Paid Aug. 22-05		
Unknown	113	2	Stee	24		25				58					58		Unknown	113	JAN 11 1905		58	PAID IN FULL RET. ON ASSESSMENT ROLL.		
Unknown	114	2	Stee	25		8				19					19		Unknown	114	JAN 11 1905		19	PAID IN FULL RET. ON ASSESSMENT ROLL.		
Unknown	115	3	Stee	8		8				10					10		Unknown	115	JAN 11 1905		10	Paid in full		
Unknown	116	3	Stee	9		25				32					32		Unknown	116	JAN 11 1905		32	Paid in full.		
Unknown	117	3	Stee	10		25				31					31		Unknown	117	JAN 11 1905		31	Paid in full.		
Unknown	118	3	Stee	11		25				32					32		Unknown	118	JAN 11 1905		32	Paid 2/4-05		
Unknown	119	3	Stee	12		25				31					31		Unknown	119	JAN 11 1905		31	Paid 7/24-05		
Unknown	120	3	Stee	13		25				32					32		Unknown	120	JAN 11 1905		32	Paid in full.		
Unknown	121	3	Stee	14		25				31					31		Unknown	121	JAN 11 1905		31	Paid in full.		
Unknown	122	3	Stee	15		25				32					32		Unknown	122	JAN 11 1905		32	Paid in full.		

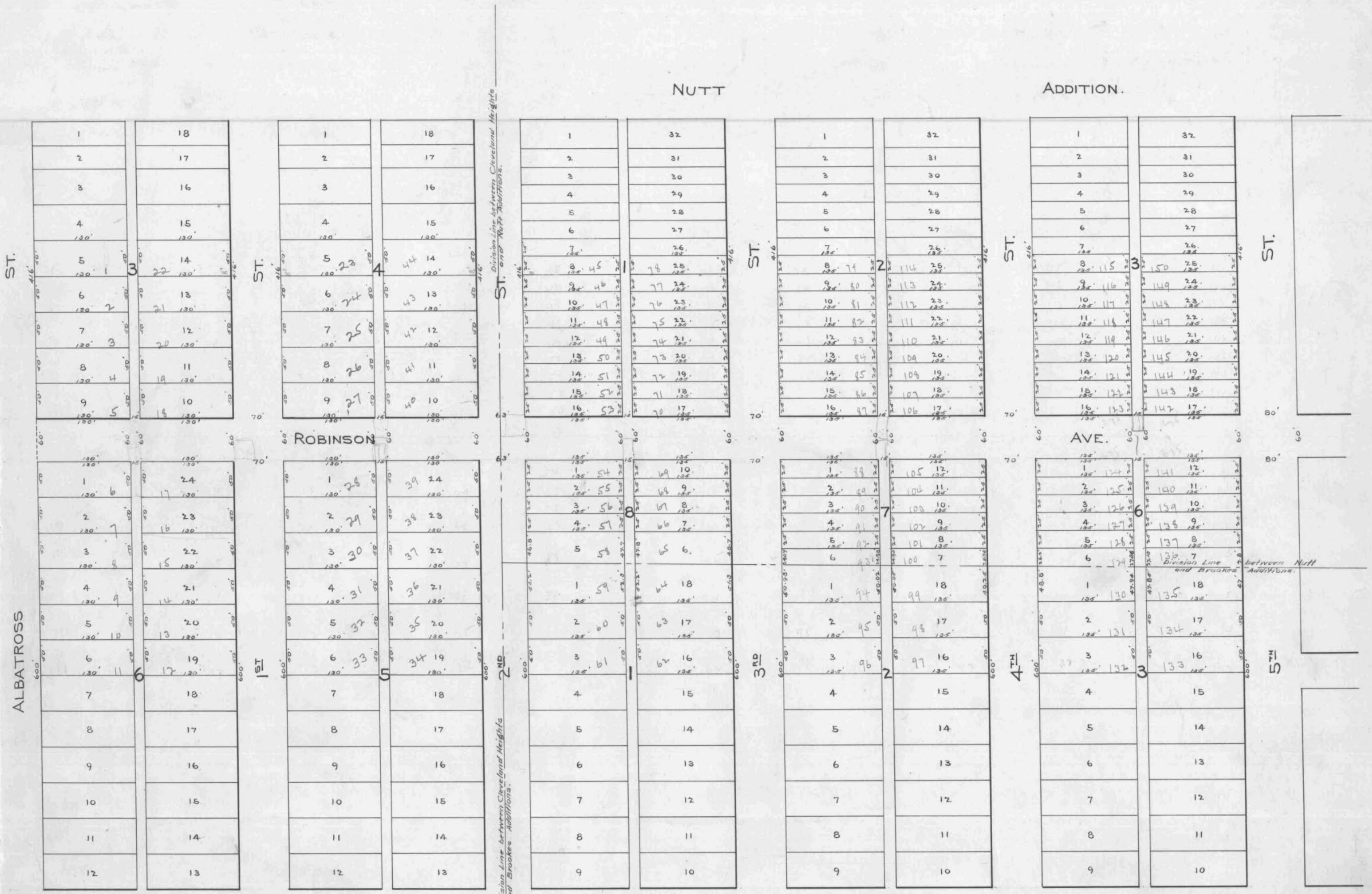
OWNERS	ASSESSED UPON					Frontage Assessment		Alluvial Termination Assessment		Opposite Termination Assessment		Crossing Assessment		Total Assessment		Demands Made Upon as Owners.	Assessment Numbers	Date of Demand, 18.....	Assessment Due and Unpaid		SUBSEQUENT PAYMENTS.
	Assessment Number	Block	Tract or Subdivision	Lot	Front Feet	Feet on Cross'ng	Dollars	Cts.	Dollars	Cts.	Dollars	Cts.	Dollars	Cts.	Dollars				Cts.	Dollars	
Unknown	176	5	Greenham	4	25-25			05				162		167	Unknown	176	JAN 11 1905	167		Paid 5/25-05	
Unknown	177	5	Greenham	5	25-25			06				161		167	Unknown	177	JAN 11 1905	167		PAID IN FULL RET. ON ASSESSMENT ROLL.	
Unknown	178	5	Greenham	6	25-25			05				162		167	Unknown	178	JAN 11 1905	167		PAID IN FULL RET. ON ASSESSMENT ROLL.	
Unknown	179	5	Greenham	7	22 ²⁵ / ₂₄			04				156		160	Unknown	179	JAN 11 1905	160		Paid 3/8-05	
Unknown	180	5	Greenham	8	25-25			06				161		167	Unknown	180	JAN 11 1905	167		Paid 2/8-05	
Unknown	181	5	Greenham	9	25-25			05				162		167	Unknown	181	JAN 11 1905	167		Paid in full 8/2-05	
Unknown	182	5	Greenham	10	25-25			01				18		19	Unknown	182	JAN 11 1905	19		Paid in full 8/3-05	
Unknown	183	5	Greenham	27	27 ²⁵ / ₂₆			01				21		22	Unknown	183	JAN 11 1905	22		Paid in full	
Unknown	184	5	Greenham	28	25-25			06				185		191	Unknown	184	JAN 11 1905	191		Paid 1-23-05	
Unknown	185	5	Greenham	29	25-25			05				186		191	Unknown	185	JAN 11 1905	191		Paid 1-23-05	
Unknown	186	5	Greenham	30	22 ²⁵ / ₂₁			04				160		164	Unknown	186	JAN 11 1905	164		Paid 1-28-05	
Unknown	187	5	Greenham	31	25-25			05				186		191	Unknown	187	JAN 11 1905	191		Paid 1-28-05	
Unknown	188	5	Greenham	32	25-25			06				185		191	Unknown	188	JAN 11 1905	191		Paid 1-28-05	
Unknown	189	5	Greenham	33	25-25			05				186		191	Unknown	189	JAN 11 1905	191		Paid Oct 9-05	
Unknown	190	5	Greenham	34	25-25			06				185		191	Unknown	190	JAN 11 1905	191		Paid Oct 9-05	
Unknown	191	5	Greenham	35	25-25			05				186		191	Unknown	191	JAN 11 1905	191		Paid Oct 9-05	
Unknown	192	5	Greenham	26	140 95'163' 102'10			19				1209		11438	Unknown	192	JAN 11 1905	11438		Paid Oct 9-05	
Unknown	193	4	Greenham	25	140 95'163' 102'09			20				1223		11452	Unknown	193	JAN 11 1905	11452		Paid Jan 13-05	
Unknown	194	4	Greenham	26	25-25			06				185		191	Unknown	194	JAN 11 1905	191		Paid Jan 18-05	
Unknown	195	4	Greenham	27	25-25			05				186		191	Unknown	195	JAN 11 1905	191		Paid 2-6-05	
Unknown	196	4	Greenham	28	25-25			06				185		191	Unknown	196	JAN 11 1905	191		Paid 2/6-05	
Unknown	197	4	Greenham	29	25-25			05				186		191	Unknown	197	JAN 11 1905	191		Paid 2/20-05	
Unknown	198	4	Greenham	30	25-25			06				185		191	Unknown	198	JAN 11 1905	191		Paid 1-21-05	
Unknown	199	4	Greenham	31	25-25			05				186		191	Unknown	199	JAN 11 1905	191		Paid 1-21-05	
Unknown	200	4	Greenham	32	25-25			06				185		191	Unknown	200	JAN 11 1905	191		Paid 1-21-05	
Unknown	201	4	Greenham	33	25-25			05				186		191	Unknown	201	JAN 11 1905	191		Paid 1-7-05	
Unknown	202	4	Greenham	34	25-25			06				185		191	Unknown	202	JAN 11 1905	191		Paid 1-7-05	
Unknown	203	4	Greenham	35	25-25			05				186		191	Unknown	203	JAN 11 1905	191		PAID IN FULL RET. ON ASSESSMENT ROLL.	
Unknown	204	4	Greenham	26	25-25			05				185		190	Unknown	204	JAN 11 1905	190		PAID IN FULL RET. ON ASSESSMENT ROLL.	
Unknown	205	7	Greenham	13	25-25			55				185		240	Unknown	205	JAN 11 1905	240		Paid in full.	
Unknown	206	7	Greenham	14	25-25			55				185		240	Unknown	206	JAN 11 1905	240		Paid in full.	
Unknown	207	7	Greenham	15	25-25			55				186		241	Unknown	207	JAN 11 1905	241		Paid in full.	
Unknown	208	7	Greenham	16	25-25			55				185		240	Unknown	208	JAN 11 1905	240		Paid in full.	
Unknown	209	7	Greenham	17	25-25			55				185		240	Unknown	209	JAN 11 1905	240		Paid in full.	
Unknown	210	7	Greenham	18	25-25			55				185		240	Unknown	210	JAN 11 1905	240		Paid in full.	
Unknown	211	7	Greenham	19	25-25			55				186		241	Unknown	211	JAN 11 1905	241		Paid in full.	
Unknown	212	7	Greenham	20	25-25			55				185		240	Unknown	212	JAN 11 1905	240		Paid in full.	
Unknown	213	7	Greenham	21	25-25			55				185		240	Unknown	213	JAN 11 1905	240		Paid in full.	
Unknown	214	7	Greenham	22	25-25			55				185		240	Unknown	214	JAN 11 1905	240		Paid in full.	
Unknown	215	7	Greenham	23	25-25			55				185		240	Unknown	215	JAN 11 1905	240		Paid in full.	
Unknown	216	7	Greenham	24	140 95'163' 102'09			209				1223		11641	Unknown	216	JAN 11 1905	11641		Paid in full.	
Unknown	217	6	Greenham	1	140 95'163' 102'09			210				1206		11625	Unknown	217	JAN 11 1905	11625		Paid in full.	
Unknown	218	6	Greenham	2	25-25			55				185		240	Unknown	218	JAN 11 1905	240		Paid Jan 12-05	
Unknown	219	6	Greenham	3	25-25			55				185		240	Unknown	219	JAN 11 1905	240		Paid in full 4/6-05	
Unknown	220	6	Greenham	4	25-25			55				185		240	Unknown	220	JAN 11 1905	240		Paid in full 4/6-05	
Unknown	221	6	Greenham	5	25-25			55				185		240	Unknown	221	JAN 11 1905	240		Paid 1-20-05	
Unknown	222	6	Greenham	6	25-25			55				185		240	Unknown	222	JAN 11 1905	240		Paid 1-20-05	
Unknown	223	6	Greenham	7	25-25			55				185		240	Unknown	223	JAN 11 1905	240		Paid 1-20-05	
Unknown	224	6	Greenham	8	25-25			55				185		240	Unknown	224	JAN 11 1905	240		Paid 1-20-05	
Unknown	225	6	Greenham	9	22 ⁶² / ₂₃			49				176		225	Unknown	225	JAN 11 1905	225		Paid Jan 14-05	
Unknown	226	6	Greenham	28	32 ²⁵ / ₂₅			49						49	Unknown	226	JAN 11 1905	49		Paid 4/23-06	
Unknown	227	6	Greenham	29	25			55						55	Unknown	227	JAN 11 1905	55		Paid Jan 18-05	
Unknown	228	6	Greenham	30	25			55						55	Unknown	228	JAN 11 1905	55		Paid Jan 18-05	

OWNERS	ASSESSED UPON						Frontage Assessment		any Termination Assessment		Opposite Termination Assessment		Crossing Assessment		Total Assessment		Demands Made Upon as Owners.	Assessment Numbers	Date of Demand,18.....	Assessment Due and Unpaid		SUBSEQUENT
	Assessment Number	Block	Tract or Subdivision	Lot	Front Feet	Feet on Crossing	Dollars	Cts.	Dollars	Cts.	Dollars	Cts.	Dollars	Cts.	Dollars	Cts.				Dollars	Cts.	
Unknown	229	6	Greenman	31	25									55		Unknown	229	JAN 11 1905	55		Paid Jan	
Unknown	230	6	Greenman	32	25									55		Unknown	230	JAN 11 1905	55		Paid Jan	
Unknown	231	6	Greenman	33	25									55		Unknown	231	JAN 11 1905	55		Paid Jan	
Unknown	232	6	Greenman	34	25									55		Unknown	232	JAN 11 1905	55		Paid Jan	
Unknown	233	6	Greenman	35	25									55		Unknown	233	JAN 11 1905	55		Paid Jan	
Unknown	234	6	Greenman	36	140	95	102	09	2	10				104	19	Unknown	234	JAN 11 1905	104	19	Paid Jan	
Unknown	235	7	Greenman	25	140	95	102	09	2	09				104	18	Unknown	235	JAN 11 1905	104	18	Paid in	
Unknown	236	7	Greenman	26	25									55		Unknown	236	JAN 11 1905	55		Paid in f	
Unknown	237	7	Greenman	27	25									55		Unknown	237	JAN 11 1905	55		Paid in f	
Unknown	238	7	Greenman	28	25									55		Unknown	238	JAN 11 1905	55		Paid in f	
Unknown	239	7	Greenman	29	25									55		Unknown	239	JAN 11 1905	55		Paid in f	
Unknown	240	7	Greenman	30	25									55		Unknown	240	JAN 11 1905	55		Paid in	
Unknown	241	7	Greenman	31	25									55		Unknown	241	JAN 11 1905	55		Paid in f	
Unknown	242	7	Greenman	32	25									55		Unknown	242	JAN 11 1905	55		Paid in	
Unknown	243	7	Greenman	33	25									55		Unknown	243	JAN 11 1905	55		Paid in f	
Unknown	244	7	Greenman	34	25									55		Unknown	244	JAN 11 1905	55		Paid in f	
Unknown	245	7	Greenman	35	25									55		Unknown	245	JAN 11 1905	55		Paid in f	
Unknown	246	7	Greenman	36	25									55		Unknown	246	JAN 11 1905	55		Paid in f	
							\$304.98		\$129.12				\$509.24		\$3483.34							

DIAGRAM

20

Exhibiting Robinson Street and its intersecting streets from the East line of Albatross Street to the West line of Eight Street, in the City of San Diego, California, on which work has been done under my official contract as Street Superintendent of said City, with J. Engelhart dated the 5th day of May A. D. 1904, for the grading of said Avenue Street, as is more particularly described in said contract; showing the relative location of each district, lot, portion of lot, or parcel of land assessed, to the work done; numbered in red ink to correspond with the red ink numbers in the assessment; and showing the number of feet fronting, assessed for said work contracted for and performed. Herein "No." is used for the word "number", and "ft." for the word "feet". The marks ' and " mean respectively "feet" and "inches." Figures in black ink next to property lines show, each, the length of said line in feet. Other figures in black ink show the numbers of the lots.

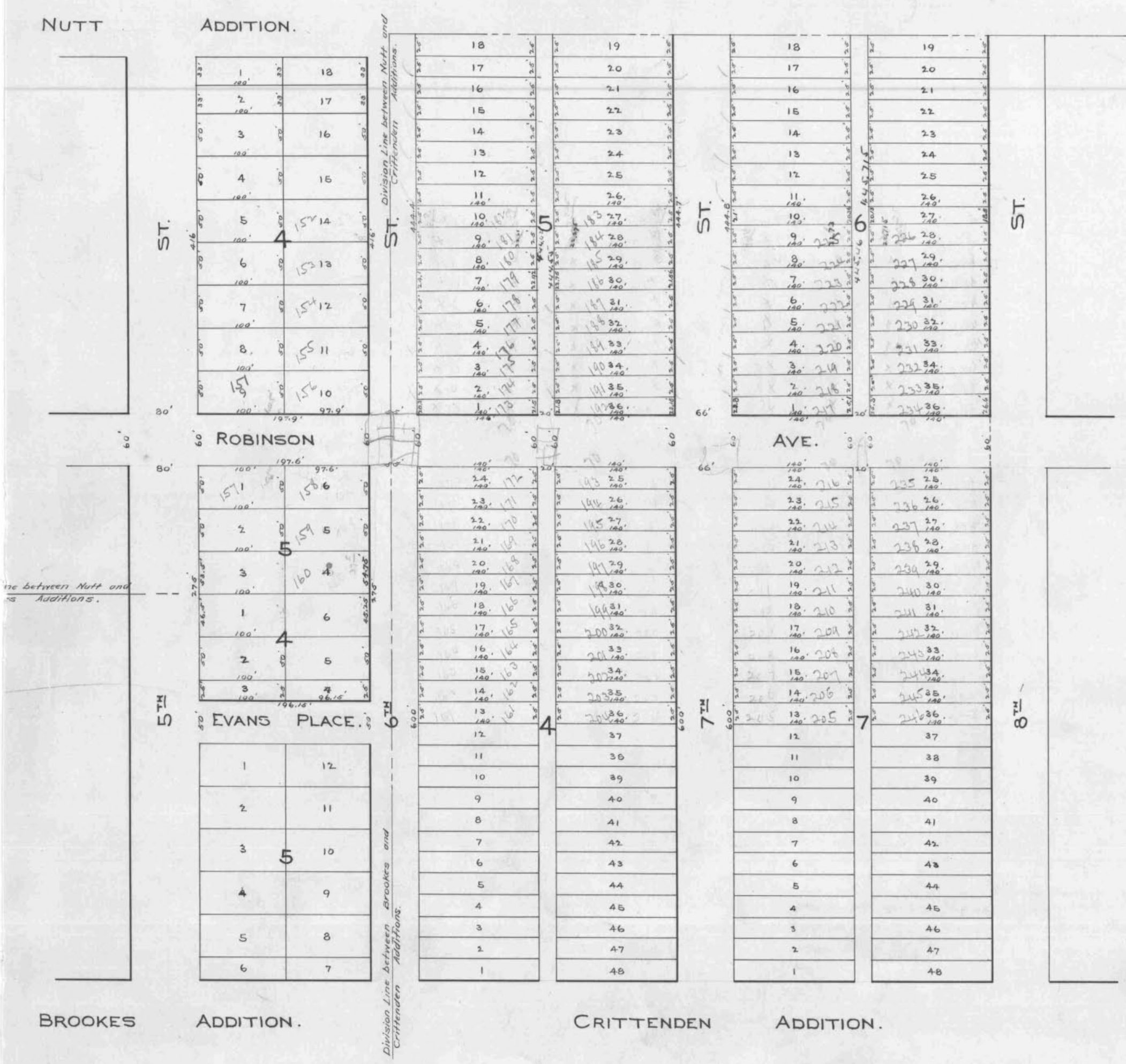


At said City of San Diego, California, this 20th day of Dec. A. D. 1904
Samuel W. Hoacker
 Superintendent of Streets of the City of San Diego, California
 Recorded Dec 20 A. D. 1904
Samuel W. Hoacker
 Superintendent of Streets of the City of San Diego, California

DIAGRAM

203

Exhibiting Robinson Street and its intersecting streets from the East line of Albatross Street to the West line of Eight Street, in the City of San Diego, California, on which work has been done under my official contract as Street Superintendent of said City, with J. Eugene dated the 5 day of May A. D. 1904, for the Grading of said Avenue Street, as is more particularly described in said contract; showing the relative location of each district, lot, or parcel of land assessed, to the work done; numbered in red ink to correspond with the red ink numbers in the assessment; and showing the number of feet fronting, assessed for said work contracted for and performed. Herein "No." is used for the word "number", and "ft." for the word "feet". The marks ' and ' ' mean respectively "feet" and "inches." Figures in black ink next to property lines show, each, the length of said line in feet. Other figures in black ink show the numbers of the lots.



At said City of San Diego, California, this 20 day of Dec A. D. 1904

Samuel W. Hooker
Superintendent of Streets of the City of San Diego, California

Recorded Dec 20 A. D. 1904

Samuel W. Hooker
Superintendent of Streets of the City of San Diego, California

OWNERS	ASSESSED UPON						Frontage Assessment Dollars Cents	Assessment Dollars Cents	Assessment Dollars Cents	Assessment Dollars Cents	Total Assessment Dollars Cents	Demands made upon as Owners.	Assessment Numbers.	Date of Demand.189	Assessment Due and Unpaid.		SUBSEQUENT PA
	Assessment Number	Block	Tract or Subdivision	Lot	Front Feet	Feet on Crossing									Dollars	Cents	
		Done at San Diego, Calif. 20 day of Dec. 1905															
		Samuel W. Hackett															
		Superintendent of Streets of the City of San Diego, Calif															
		Recorded Dec. 20 1905															
		Samuel W. Hackett															
		Superintendent of Streets of the City of San Diego, Calif															
		I Samuel W. Hackett Superintendent of Streets of the City of San Diego, Calif															
		do hereby certify that all charges herein stated are correct and the															
		computations and calculations of this Assessment are correct															
		Samuel W. Hackett															
		Superintendent of Streets of the City of San Diego, Calif															
		Recorded Dec. 20 1905															
		Samuel W. Hackett															
		Superintendent of Streets of the City of San Diego, Calif															

CERTIFICATE OF THE CITY ENGINEER.

I, G. A. D'Amico City Engineer of the City of San Diego, in the County of San Diego, State of California, do hereby certify that the work of Grading Robinson Avenue Street from the East line of Albatross Street to the West line of English Street was performed in accordance with the surveys and the engineering work done by me and under my direction; and that the quantities thereof were correctly given by me to the Superintendent of Streets, and said work is in accord with the official grade of said street.

Dated at San Diego, Calif. Dec 20 1895 1905

Recorded Dec 20 1895 1905

Samuel W. Hackett
Superintendent of Streets of the City of San Diego, California.

G. A. D'Amico
City Engineer of the City of San Diego, California.

(Affiant's name) John Engesser

Subscribed and sworn to this 12th day of January 1905, before me George W. Fowler

[SEAL.]

Notary Public.

Filed this 12 day of January A. D. 1895 1905

Samuel W. Hackett
Street Superintendent of the City of San Diego.

Recorded Jan. 12 A. D. 1895 1905

Samuel W. Hackett
Street Superintendent of the City of San Diego.

WARRANT.

By Virtue Hereof, I, Samuel W. Hackett Street Superintendent of the City of San Diego, County of San Diego, and State of California, by virtue of the authority vested in me as said Street Superintendent, do authorize and empower J. Engesser his agents or assigns, to demand and receive the several assessments upon the assessment and diagram hereto attached, and this shall be his warrant for the same.

San Diego, Dec 20 A. D. 1895 1905

Countersigned by Frank P. Fany Mayor of City of San Diego.

Recorded Dec 20 A. D. 1895 1905

Samuel W. Hackett
Street Superintendent of City of San Diego.

CERTIFICATE OF RECORD.

I hereby complete and sign the foregoing record, from page to page both inclusive, of the Assessment, Diagram, Warrant, Certificate of the City Engineer, Contractor's Return and also in the Book of "Contracts and Bonds," the recorded Contract and Bond, each numbered, all for the work therein described upon Street, from the line of Street, to the line of Street.

Office of the Street Superintendent, San Diego, California, this day of A. D. 189...

Street Superintendent, City of San Diego.

The Matter of Grading 'B' Street from the west line of 22nd to the west line of 30th Street

MARGIN.

CONTRACTORS RETURN.

STATE OF CALIFORNIA, COUNTY OF SAN DIEGO, CITY OF SAN DIEGO, } ss.

ASSESSMENT NUMBER

suant to Statute, I, Samuel W. Beckett, as Street Superintendent of the City of San Diego, in the County of San Diego and State of California, do hereby assess and apportion, as shown hereinafter and in the diagram attached hereto, upon certain lots, portions of lots, and parcels of land, fronting on B Street in said city, from the west line of 22nd Street to the west line of 30th Street, and on streets intersecting it between said lines, the sum of Five hundred and forty-eight and 8/100 Dollars (\$548.80), to be paid to M. D. Goodbody, agents or assigns, to cover the sum due (including incidental expenses) for the work of grading 'B' Street between said lines, as said work is more particularly specified in my official contract therewith dated the 14th day of May, A. D. 1891.

All of said work has been performed and materials furnished complying with the specifications and under my direction and to my satisfaction and acceptance. And because the names of the owners of said assessed property are unknown to me, I herewith write the word "Unknown" opposite the number of the lot and the amount assessed thereon and the number of each lot, portion of lot, or portion of land assessed.

TOTAL COST OF THE WORK IS \$1,945.80, AS FOLLOWS:

3048728 Cu yds. lev. @ 1.10	\$3,352.72
29974816 Cu yds. lev. @ 1.10	\$3,297.28
	\$
	\$
	\$
	\$
Contract Cost	\$1,945.80

INCIDENTAL EXPENSES:

City Engineer's Official Fees	\$235.00
Printing and Advertising	\$31.80
Special Superintendent's compensation @ \$..... per day	\$
Incidental Expenses	\$266.80
Contract Cost	\$1,945.80
Total Cost	\$1,945.80

DIVIDED AS FOLLOWS:

DESCRIPTION	Low yard last @	Low yard First @	Cost of Cut		Cost of Fill		Total Cost		Incidental Expenses	Total Assessment		Number of Front Feet Assessed	Number of Feet Assessed	Rate per Front Foot Assessed	
			Dollars	Cts	Dollars	Cts	Dollars	Cts		Dollars	Cts			Dollars	Cts
Division of terminations	28711 15	24605 84	17645 80	472 12	18127 92	252 00	18379 92	7282							
alley between 26 th Street	22 90		13 97		13 97	19	14 16	410							
Division of alley 25 th of 26 th Street	35 83		21 86		21 86	50	22 16	20							
22 nd Street	64 87	416 67	59 57	8 33	47 90	66	48 56	1000							
23 rd "	97 98	13 58	59 77	27	60 04	83	60 87	950							
24 th "	80 87	11 33	49 33	23	49 56	69	50 25	1310							
25 th "	40 89	57 25	24 94	74	25 68	37	26 05	1720							
26 th "		960 91		19 22	19 22	27	19 49	1710							
27 th "	744 48		454 13		454 13	632	460 45	1760							
28 th "	111 97	716 49	88 30	14 33	82 63	115	83 78	1720							
29 th "		2978 11		59 56	59 56	83	60 39	1700							
30 th "	376 34		229 57		229 57	319	232 76	820							
sidewalk															
sidewalk															
	30487 28	29740 18	18597 24	594 80	19192 04	266 80	19458 84	7282 2690	410 30						

M. D. Goodbody being duly sworn, says that he is the contractor named in annexed Assessment, Diagram and Warrant; that said assessment for the total cost of certain street work upon 'B' Street between West line 22nd Street and West line 30th Street in said city, as more fully described therein and in the contract for said work with said M. D. Goodbody made by the Superintendent of Streets in said city, dated the 14th day of May, A. D. 1891, levied as therein described upon certain lots, portions of lots, or parcels of land, and the unknown owners thereof for the sum of Five hundred and forty-eight and 8/100 Dollars (\$548.80) payable to M. D. Goodbody, agents or assigns, was made, recorded and delivered by said Superintendent on the 20th day of January, A. D. 1891, to affiant in behalf of said contractor; that there were attached to the same and delivered to the same in the same behalf, at the same time, by said Superintendent, his Diagram thereto attached, and a warrant in favor of M. D. Goodbody for collecting said assessment, upon which warrant this return is endorsed; that in the case of all assessments therein described, but not included in the following table, affiant has, since the date last aforesaid, in the manner hereinafter described and in behalf of said contractor, made demand upon and received full payment from the owners of each and all such assessed lots and lands; and that besides all personal demands, affiant did, whenever the name of the owner of the lot is stated as "unknown," on the assessment on the 23rd day of January, A. D. 1891, within thirty days from the date of said warrant; and between the hours of 9 A. M. and 4 P. M., in behalf of said contractor, enter upon each of the corresponding lots, portions of lots and parcels of land assessed, and with said certificate, assessment, diagram and warrant, and in a loud, audible voice, publicly make demands for the payment of each of said assessments from the unknown owners thereof, upon each lot, portion of lot, or parcel of land, for each of its own assessments as specified in said assessment; and that whenever he found a building, tenant or occupant upon any of said premises, besides the public demand as aforesaid, he, at the same time, in the same behalf, presenting and exhibiting said certificate, assessment, diagram and warrant, in each instance, demanded from each tenant, or occupant, for the unknown owners separately the payment of each of said assessments upon said premises; and in the following table he states the name of such demandee, as "tenant," or "occupant," with the word "unknown;" but that, notwithstanding said demands, the following totals of said assessed sums, each separately demanded, and also the total, remain unpaid, to-wit:

OWNERS	ASSESSED UPON						Frontage Assessment		Termination Assessment		Opposite Assessment		Crossing Assessment		Total Assessment		Demands made upon as Owners.	Assessment Numbers.	Date of Demand. 189	Assessment Due and Unpaid.		SUBSEQUENT PAYMENTS.
	Assessment Number	Block	Tract or Subdivision	Lot	Front Feet	Feet on Crossing	Dollars	Cents	Dollars	Cents	Dollars	Cents	Dollars	Cents	Dollars	Cents				Dollars	Cents	
Unknown	1	11	CULVERWELL & TAGGARTS,	10	50									243	243	Unknown	1	JAN 23 1905	243		Paid of 20-05	
Unknown	2	11	CULVERWELL & TAGGARTS,	11	50									243	243	Unknown	2	JAN 23 1905	243		Paid of 20-05	
Unknown	3	11	CULVERWELL & TAGGARTS,	12	150									728	728	Unknown	3	JAN 23 1905	728		Paid of 20-05	
Unknown	4	26	CULVERWELL & TAGGARTS,	7	150									728	728					Paid in full.		
Unknown	5	26	CULVERWELL & TAGGARTS,	8	50									243	243					Paid in full.		
Unknown	6	26	CULVERWELL & TAGGARTS,	9	50									243	243	Unknown	6	JAN 23 1905	243		CONCLUSIVELY PRESUMED PAID	
Unknown	7	27	CULVERWELL & TAGGARTS,	3	50									243	243					Paid in full.		
Unknown	8	27	CULVERWELL & TAGGARTS,	3	50									243	243	Unknown	8	JAN 23 1905	243		Paid in full.	
Unknown	9	27	CULVERWELL & TAGGARTS,	1	100	150	354	15						728	261	Unknown	9	JAN 23 1905	261	43	Paid in full.	
Unknown	10	10	CULVERWELL & TAGGARTS,	6	100	150	354	15						728	261	Unknown	10	JAN 23 1905	261	43	Paid in full.	
Unknown	11	10	CULVERWELL & TAGGARTS,	5	50									243	243	Unknown	11	JAN 23 1905	243		Paid in full.	
Unknown	12	10	CULVERWELL & TAGGARTS,	4	50									243	243	Unknown	12	JAN 23 1905	243		Paid in full.	
Unknown	13	10	CULVERWELL & TAGGARTS,	10	50									321	321	Unknown	13	JAN 23 1905	321		Paid in full.	
Unknown	14	10	CULVERWELL & TAGGARTS,	11	50									320	320	Unknown	14	JAN 23 1905	320		Paid in full.	
Unknown	15	10	CULVERWELL & TAGGARTS,	12	100	150	254	15						961	263	Unknown	15	JAN 23 1905	263	76	Paid in full.	
Unknown	16	27		7	100	150	254	15						961	263	Unknown	16	JAN 23 1905	263	75	Paid in full.	

OWNERS	ASSESSED UPON										Frontage Assessment		Assessment		Assessment		Total Assessment		Demands made upon as Owners.	Assessment Number.	Date of Demand.189	Assessment Due and Unpaid.		SUBSEQUENT P
	Assessment Number	Block	Tract or Subdivision	Lot	Front Feet	Feet on Crossing	Dollars		Dollars		Dollars		Dollars		Dollars	Cents	Dollars	Cents				Dollars	Cents	
							Dollars	Cents	Dollars	Cents	Dollars	Cents	Dollars	Cents										
Unknown	17	27	CULVERWELL & TAGGART'S,	8		50								320		320		Unknown 17	JAN 23 1905	320		Paid May		
Unknown	18	27	CULVERWELL & TAGGART'S,	9		50								320		320		Unknown 18	JAN 23 1905	320		Paid May		
Unknown	19	6	CULVERWELL & TAGGART'S,	3		50								321		321		Unknown 19	JAN 23 1905	321		Paid Jan 2		
Unknown	20	6	CULVERWELL & TAGGART'S,	2		50								320		320		Unknown 20	JAN 23 1905	320		Paid in full		
Unknown	21	6	CULVERWELL & TAGGART'S,	1	45	125		368	51					801		376 52		Unknown 21	JAN 23 1905	376 52		Paid in full		
Unknown	22	B	CULVERWELL & TAGGART'S,	6		697								267		267		Unknown 22	JAN 23 1905	267		Paid in full		
Unknown	23	B	CULVERWELL & TAGGART'S,	6	144.7	125		367	75					801		375 76		Unknown 23	JAN 23 1905	375 76		Paid in full		
Unknown	24	B	CULVERWELL & TAGGART'S,	4		50								320		320		Unknown 24	JAN 23 1905	320		Paid in full		
Unknown	25	B	CULVERWELL & TAGGART'S,	5		50								321		321		Unknown 25	JAN 23 1905	321		Paid in full		
Unknown	26	B	H. M. HIGGINS			53	145.3		13	117				559		1906		Unknown 26	JAN 23 1905	1906		Paid in full		
Unknown	27	B	H. M. HIGGINS			5	94.76		12	71				563				Unknown 27	JAN 23 1905			Paid in full		
Unknown	28	B	GOLDEN HILL			59.24								193		1827		Unknown 28	JAN 23 1905	1827		Paid in full		
Unknown	29	B	H. M. HIGGINS			35	114.7		63	53				172				Unknown 29	JAN 23 1905			Paid in full		
Unknown	30	B	GOLDEN HILL	24		50.3								440		69 85		Unknown 30	JAN 23 1905	69 85		Paid in full		
Unknown	31	B	H. M. HIGGINS	23	25	25		63	54					96		64 50		Unknown 31	JAN 23 1905	64 50		Paid in full		
Unknown	32	B	H. M. HIGGINS	22	25	25		63	53					96		64 49		Unknown 32	JAN 23 1905	64 49		Paid in full		
Unknown	33	B	H. M. HIGGINS	21	25	25		63	54					96		64 50		Unknown 33	JAN 23 1905	64 50		Paid in full		
Unknown	34	B	H. M. HIGGINS	20	25	25		63	53					96		64 49		Unknown 34	JAN 23 1905	64 49		Paid in full		
Unknown	35	B	H. M. HIGGINS	19	25	25		63	54					96		64 50		Unknown 35	JAN 23 1905	64 50		Paid in full		
Unknown	36	B	H. M. HIGGINS	18	25	25		63	53					96		64 49		Unknown 36	JAN 23 1905	64 49		Paid in full		
Unknown	37	B	H. M. HIGGINS	17	25	25		63	54					96		64 50		Unknown 37	JAN 23 1905	64 50		Paid in full		
Unknown	38	B	H. M. HIGGINS	16	25	25		63	53					96		64 49		Unknown 38	JAN 23 1905	64 49		Paid in full		
Unknown	39	B	H. M. HIGGINS	15	25	25		63	54					96		64 50		Unknown 39	JAN 23 1905	64 50		Paid in full		
Unknown	40	B	H. M. HIGGINS	14	25	25		63	53					96		64 49		Unknown 40	JAN 23 1905	64 49		Paid in full		
Unknown	41	B	H. M. HIGGINS	13	25	25		63	54					96		64 50		Unknown 41	JAN 23 1905	64 50		Paid in full		
Unknown	42	B	H. M. HIGGINS	12	25	25		63	53					97		63 90		Unknown 42	JAN 23 1905	63 90		Paid in full		
Unknown	43	B	H. M. HIGGINS	11	25	25		63	54					98		63 92		Unknown 43	JAN 23 1905	63 92		Paid in full		
Unknown	44	B	H. M. HIGGINS	10	25	25		63	53					98		63 91		Unknown 44	JAN 23 1905	63 91		Paid in full		
Unknown	45	B	H. M. HIGGINS	9	25	25		63	54					98		63 92		Unknown 45	JAN 23 1905	63 92		Paid in full		
Unknown	46	B	H. M. HIGGINS	8	25	25		63	53					98		63 91		Unknown 46	JAN 23 1905	63 91		Paid in full		
Unknown	47	B	H. M. HIGGINS	7	25	25		63	54					98		63 92		Unknown 47	JAN 23 1905	63 92		Paid in full		
Unknown	48	B	H. M. HIGGINS	6	25	25		63	53					98		63 91		Unknown 48	JAN 23 1905	63 91		Paid in full		
Unknown	49	B	H. M. HIGGINS	5	25	25		63	54					98		63 92		Unknown 49	JAN 23 1905	63 92		Paid in full		
Unknown	50	B	H. M. HIGGINS	4	25	25		63	53					98		63 91		Unknown 50	JAN 23 1905	63 91		Paid in full		
Unknown	51	28	H. M. HIGGINS	1	25	114.1		63	54					174				Unknown 51	JAN 23 1905			Paid in full		
Unknown	52	28	H. M. HIGGINS	1		50.9								77		66 01		Unknown 52	JAN 23 1905	66 01		Paid in full		
Unknown	53	28	H. M. HIGGINS	22	25	175		88	95					265		91 60		Unknown 53	JAN 23 1905	91 60		Paid in full		
Unknown	54	28	H. M. HIGGINS	21	25	25		63	54					98		63 92		Unknown 54	JAN 23 1905	63 92		Paid in full		
Unknown	55	28	H. M. HIGGINS	20	25	25		63	53					98		63 91		Unknown 55	JAN 23 1905	63 91		Paid in full		
Unknown	56	28	H. M. HIGGINS	19	25	25		63	54					98		63 92		Unknown 56	JAN 23 1905	63 92		Paid in full		
Unknown	57	28	H. M. HIGGINS	18	25	25		63	53					97		63 90		Unknown 57	JAN 23 1905	63 90		Paid in full		
Unknown	58	28	H. M. HIGGINS	17	20.35	25		63	54		22	16		97		86 07		Unknown 58	JAN 23 1905	86 07		Paid in full		
Unknown	59	28	H. M. HIGGINS	16	25	25		63	53					98		63 91		Unknown 59	JAN 23 1905	63 91		Paid in full		
Unknown	60	28	H. M. HIGGINS	15	25	25		63	54					98		63 92		Unknown 60	JAN 23 1905	63 92		Paid in full		
Unknown	61	28	H. M. HIGGINS	14	25	25		63	53					98		63 91		Unknown 61	JAN 23 1905	63 91		Paid in full		
Unknown	62	28	H. M. HIGGINS	13	25	25		63	54					98		63 92		Unknown 62	JAN 23 1905	63 92		Paid in full		
Unknown	63	28	H. M. HIGGINS	12	25	20		63	53					96		63 90		Unknown 63	JAN 23 1905	63 90		Paid in full		
Unknown	64	28	H. M. HIGGINS	11	25	25		63	54					98		63 92		Unknown 64	JAN 23 1905	63 92		Paid in full		
Unknown	65	28	H. M. HIGGINS	10	25	25		63	53					98		63 91		Unknown 65	JAN 23 1905	63 91		Paid in full		
Unknown	66	28	H. M. HIGGINS	9	25	25		63	54					98		63 92		Unknown 66	JAN 23 1905	63 92		Paid in full		
Unknown	67	28	H. M. HIGGINS	8	25	25		63	53					98		63 91		Unknown 67	JAN 23 1905	63 91		Paid in full		
Unknown	68	28	H. M. HIGGINS	7	25	25		63	54					98		63 92		Unknown 68	JAN 23 1905	63 92		Paid in full		
Unknown	69	28	H. M. HIGGINS	6	25	25		63	53					98		63 91		Unknown 69	JAN 23 1905	63 91		Paid in full		

NERS	ASSESSED UPON														Demands Made Upon as Owners.	Assessment Numbers	Date of Demand,18.....	Assessment Due and Unpaid		SUBSEQUENT PAYMENTS.		
	Assessment Number	Block	Tract or Subdivision	Lot	Front Feet	Feet on Cross'g	Frontage Assessment		Termination Assessment		Opposite Termination Assessment		Crossing Assessment					Total Assessment			Dollars	Cts.
							Dollars	Cts.	Dollars	Cts.	Dollars	Cts.	Dollars	Cts.				Dollars	Cts.			
Unknown	70	28	H. M. HIGGINS	3	25	25	63	52						29	63	83			Paid in full.			
Unknown	71	28	H. M. HIGGINS	2	25	25	63	52						28	63	82			Paid in full.			
Unknown	72	28	H. M. HIGGINS	1	25	165	63	53					189	65	22			Paid in full.				
Unknown	73	33	H. M. HIGGINS	24	25	165	63	53					188	65	21	Unknown 73	JAN 23 1905	65 21	Paid in full.			
Unknown	74	33	H. M. HIGGINS	23	25	25	63	52					29	63	83	Unknown 74	JAN 23 1905	63 83	Paid in full.			
Unknown	75	33	H. M. HIGGINS	22	25	25	63	53					28	63	81	Unknown 75	JAN 23 1905	63 81	Paid in full.			
Unknown	76	33	H. M. HIGGINS	21	25	25	63	52					29	63	83	Unknown 76	JAN 23 1905	63 83	Paid in full.			
Unknown	77	33	H. M. HIGGINS	20	25	25	63	53					28	63	81				Paid in full.			
Unknown	78	33	H. M. HIGGINS	19	25	25	63	52					29	63	83				Paid in full.			
Unknown	79	33	H. M. HIGGINS	18	25	25	63	53					28	63	81	Unknown 79	JAN 23 1905	63 81	Paid in full.			
Unknown	80	33	H. M. HIGGINS	17	25	25	63	52					29	63	83	Unknown 80	JAN 23 1905	63 83	Paid in full.			
Unknown	81	33	H. M. HIGGINS	16	25	25	63	53					28	63	81	Unknown 81	JAN 23 1905	63 81	Paid in full.			
Unknown	82	33	H. M. HIGGINS	15	25	25	63	52					29	63	83	Unknown 82	JAN 23 1905	63 83	Paid in full.			
Unknown	83	33	H. M. HIGGINS	14	25	25	63	53					28	63	81	Unknown 83	JAN 23 1905	63 81	Paid in full.			
Unknown	84	33	H. M. HIGGINS	13	25	25	63	52					28	63	83	Unknown 84	JAN 23 1905	63 83	Paid in full.			
Unknown	85	33	H. M. HIGGINS	12	25	25	63	53					652	70	07	Unknown 85	JAN 23 1905	70 07	Paid in full.			
Unknown	86	33	H. M. HIGGINS	11	25	25	63	52					651	70	08	Unknown 86	JAN 23 1905	70 08	Paid in full.			
Unknown	87	33	H. M. HIGGINS	10	25	25	63	53					652	70	07				Paid in full.			
Unknown	88	33	H. M. HIGGINS	9	25	25	63	52					652	70	08				Paid in full.			
Unknown	89	33	H. M. HIGGINS	8	25	25	63	53					652	70	07				Paid in full.			
Unknown	90	33	H. M. HIGGINS	7	25	25	63	52					652	70	08				Paid in full.			
Unknown	91	33	H. M. HIGGINS	6	25	25	63	53					652	70	07	Unknown 91	JAN 23 1905	70 07	Paid in full.			
Unknown	92	33	H. M. HIGGINS	5	25	25	63	52					652	70	08	Unknown 92	JAN 23 1905	70 08	Paid in full.			
Unknown	93	33	H. M. HIGGINS	4	25	25	63	53					652	70	07	Unknown 93	JAN 23 1905	70 07	Paid in full.			
Unknown	94	33	H. M. HIGGINS	3	25	25	63	52					652	70	08	Unknown 94	JAN 23 1905	70 08	Paid in full.			
Unknown	95	33	H. M. HIGGINS	2	25	25	63	53					652	70	07	Unknown 95	JAN 23 1905	70 07	Paid in full.			
Unknown	96	33	H. M. HIGGINS	1	25	165	63	52					4317	106	71	Unknown 96	JAN 23 1905	106 71	Paid in full.			
Unknown	97	58	H. M. HIGGINS	24	25	165	63	53					4318	106	71	Unknown 97	JAN 23 1905	106 71	Paid in full.			
Unknown	98	58	H. M. HIGGINS	23	25	25	63	52					652	70	08	Unknown 98	JAN 23 1905	70 08	Paid in full.			
Unknown	99	58	H. M. HIGGINS	22	25	25	63	53					652	70	07	Unknown 99	JAN 23 1905	70 07	Paid in full.			
Unknown	100	58	H. M. HIGGINS	21	25	25	63	52					652	70	08	Unknown 100	JAN 23 1905	70 08	Paid in full.			
Unknown	101	58	H. M. HIGGINS	20	25	25	63	53					652	70	07	Unknown 101	JAN 23 1905	70 07	Paid in full.			
Unknown	102	58	H. M. HIGGINS	19	25	25	63	52					652	70	08	Unknown 102	JAN 23 1905	70 08	Paid in full.			
Unknown	103	58	H. M. HIGGINS	18	25	25	63	53					652	70	07	Unknown 103	JAN 23 1905	70 07	Paid in full.			
Unknown	104	58	H. M. HIGGINS	17	25	25	63	52					652	70	08	Unknown 104	JAN 23 1905	70 08	Paid in full.			
Unknown	105	58	H. M. HIGGINS	16	25	25	63	53					652	70	07	Unknown 105	JAN 23 1905	70 07	Paid in full.			
Unknown	106	58	H. M. HIGGINS	15	25	25	63	52					652	70	08				Paid in full.			
Unknown	107	58	H. M. HIGGINS	14	25	25	63	53					652	70	07				Paid in full.			
Unknown	108	58	H. M. HIGGINS	13	25	25	63	52					652	70	08				Paid in full.			
Unknown	109	58	H. M. HIGGINS	12	25	25	63	53					121	64	74	Unknown 109	JAN 23 1905	64 74	Paid in full.			
Unknown	110	58	H. M. HIGGINS	11	25	25	63	52					121	64	75	Unknown 110	JAN 23 1905	64 75	Paid in full.			
Unknown	111	58	H. M. HIGGINS	10	20	25	50	83					121	52	04	Unknown 111	JAN 23 1905	52 04	Paid in full.			
Unknown	112	58	H. M. HIGGINS	9	25	25	63	53					122	1	22	Unknown 112	JAN 23 1905	1 22	Paid in full.			
Unknown	113	58	H. M. HIGGINS	8	25	25	63	52					122	1	22	Unknown 113	JAN 23 1905	1 22	Paid in full.			
Unknown	114	58	H. M. HIGGINS	7	25	25	63	53					122	1	22	Unknown 114	JAN 23 1905	1 22	Paid in full.			
Unknown	115	58	H. M. HIGGINS	6	25	25	63	52					122	1	22	Unknown 115	JAN 23 1905	1 22	Paid in full.			
Unknown	116	58	H. M. HIGGINS	5	18	25	45	75					122	46	97	Unknown 116	JAN 23 1905	46 97	Paid in full.			
Unknown	117	58	H. M. HIGGINS	4	25	25	63	53					122	64	75	Unknown 117	JAN 23 1905	64 75	Paid in full.			
Unknown	118	58	H. M. HIGGINS	3	25	25	63	52					122	64	76	Unknown 118	JAN 23 1905	64 76	Paid in full.			
Unknown	119	58	H. M. HIGGINS	2	25	25	63	53					122	64	75	Unknown 119	JAN 23 1905	64 75	Paid in full.			
Unknown	120	58	H. M. HIGGINS	1	25	165	63	52					804	71	58	Unknown 120	JAN 23 1905	71 58	Paid in full.			
Unknown	121	63	H. W. MORSE	19	25	95	550	81					2696	390	81				Paid in full.			
Unknown	122	63	H. W. MORSE	28	25	25							710	8	32				Paid in full.			

788-9-40-44
788-9-88

212

OWNERS	ASSESSED UPON											Frontage Assessment		Termination Assessment		Opposite Termination Assessment		Crossing Assessment		Total Assessment		Demands Made Upon		Assessment Numbers	Date of Demand,	Assessment Due and Unpaid		SUBSEQUENT
	Assessment Number	Block	Tract or Subdivision	Lot	Front Feet	Feet on Cross'g	Dollars	Cts.	Dollars	Cts.	Dollars	Cts.	Dollars	Cts.	Dollars	Cts.	Dollars	Cts.	as Owners.	Dollars	Cts.							
Unknown	123	63	E. W. MORSE	21	25	20							122	568			690									Paid in full		
Unknown	124	63	E. W. MORSE	22	25								122				122									Paid in full		
Unknown	125	63	E. W. MORSE	23	25								122				122									Paid in full		
Unknown	126	63	E. W. MORSE	24	25	25	63	53					122				122									Paid in full		
Unknown	127	63	E. W. MORSE	16	25	25	63	53					2696				9171									Paid in full		
Unknown	128	63	E. W. MORSE	15	25	25	63	53					710				7186									Paid in full		
Unknown	129	63	E. W. MORSE	14	25	25	63	53					710				7185			Unknown	129	JAN 23 1905	71	85		Paid in full		
Unknown	130	63	E. W. MORSE	13	25	25	63	53					710				7186			Unknown	130	JAN 23 1905	71	86		Paid in full		
Unknown	131	63	E. W. MORSE	12	25	25	63	53					710				7185			Unknown	131	JAN 23 1905	71	85		Paid in full		
Unknown	132	63	E. W. MORSE	11	25	25	63	53					710				7185			Unknown	132	JAN 23 1905	71	85		Paid in full		
Unknown	133	63	E. W. MORSE	10	25	25	63	53					710				7185			Unknown	133	JAN 23 1905	71	85		Paid in full		
Unknown	134	63	E. W. MORSE	9	25	25	63	53					710				7185			Unknown	134	JAN 23 1905	71	85		Paid in full		
Unknown	135	63	E. W. MORSE	8	25	25	63	53					710				7185			Unknown	135	JAN 23 1905	71	85		Paid in full		
Unknown	136	63	E. W. MORSE	7	25	25	63	53					89				64	42		Unknown	136	JAN 23 1905	64	42		Paid in full		
Unknown	137	63	E. W. MORSE	6	18	25	45	75					89				46	64		Unknown	137	JAN 23 1905	46	64		Paid in full		
Unknown	138	63	E. W. MORSE	5	Hidge	25	Hidge						89				89			Unknown	138	JAN 23 1905	89			Paid in full		
Unknown	139	63	E. W. MORSE	4		25							89				89			Unknown	139	JAN 23 1905	89			Paid in full		
Unknown	140	63	E. W. MORSE	3		25							89				89			Unknown	140	JAN 23 1905	89			Paid in full		
Unknown	141	63	E. W. MORSE	2		25							89				89			Unknown	141	JAN 23 1905	89			Paid in full		
Unknown	142	63	E. W. MORSE	1	20	165	50	83					586				56	69		Unknown	142	JAN 23 1905	56	69		Paid in full		
Unknown	143	88	E. W. MORSE	24	25	165	63	53					586				69	89		Unknown	143	JAN 23 1905	69	89		CONCLUSIVELY PRESUMED PAID		
Unknown	144	88	E. W. MORSE	23	25	25	63	53					88				64	42		Unknown	144	JAN 23 1905	64	42		CONCLUSIVELY PRESUMED PAID		
Unknown	145	88	E. W. MORSE	22	25	25	63	53					88				64	41		Unknown	145	JAN 23 1905	64	41		Paid in full		
Unknown	146	88	E. W. MORSE	21	25	25	63	53					89				64	43		Unknown	146	JAN 23 1905	64	43		Paid in full		
Unknown	147	88	E. W. MORSE	20	25	25	63	53					89				64	42		Unknown	147	JAN 23 1905	64	42		Paid in full		
Unknown	148	88	E. W. MORSE	19	25	25	63	53					89				64	43		Unknown	148	JAN 23 1905	64	43		Paid in full		
Unknown	149	88	E. W. MORSE	18	25	25	63	53					89				64	42		Unknown	149	JAN 23 1905	64	42		Paid in full		
Unknown	150	88	E. W. MORSE	17	25	25	63	53					89				64	43		Unknown	150	JAN 23 1905	64	43		Paid in full		
Unknown	151	88	E. W. MORSE	16	25	25	63	53					89				64	42		Unknown	151	JAN 23 1905	64	42		Paid in full		
Unknown	152	88	E. W. MORSE	15	25	25	63	53					89				64	43		Unknown	152	JAN 23 1905	64	43		Paid in full		
Unknown	153	88	E. W. MORSE	14	25	25	63	53					89				64	42		Unknown	153	JAN 23 1905	64	42		Paid in full		
Unknown	154	88	E. W. MORSE	13	25	25	63	53					89				64	43		Unknown	154	JAN 23 1905	64	43		Paid in full		
Unknown	155	88	E. W. MORSE	12	25		63	53									63	53		Unknown	155	JAN 23 1905	63	53		Paid in full		
Unknown	156	88	E. W. MORSE	11	25		63	53									63	53		Unknown	156	JAN 23 1905	63	53		Paid in full		
Unknown	157	88	E. W. MORSE	10	25		63	53									63	53		Unknown	157	JAN 23 1905	63	53		Paid in full		
Unknown	158	88	E. W. MORSE	9	25		63	53									63	53		Unknown	158	JAN 23 1905	63	53		Paid in full		
Unknown	159	88	E. W. MORSE	8	25		63	53									63	53		Unknown	159	JAN 23 1905	63	53		Paid in full		
Unknown	160	88	E. W. MORSE	7	25		63	53									63	53		Unknown	160	JAN 23 1905	63	53		Paid in full		
Unknown	161	88	E. W. MORSE	6	25		63	53									63	53		Unknown	161	JAN 23 1905	63	53		Paid in full		
Unknown	162	88	E. W. MORSE	5	25		63	53									63	53		Unknown	162	JAN 23 1905	63	53		Paid in full		
Unknown	163	88	E. W. MORSE	4	25		63	53									63	53		Unknown	163	JAN 23 1905	63	53		Paid in full		
Unknown	164	88	E. W. MORSE	3	25		63	53									63	53		Unknown	164	JAN 23 1905	63	53		Paid in full		
Unknown	165	88	E. W. MORSE	2	25		63	53									63	53		Unknown	165	JAN 23 1905	63	53		Paid in full		
Unknown	166	88	E. W. MORSE	1	25		63	53									63	53		Unknown	166	JAN 23 1905	63	53		Paid in full		
Unknown	167	89	E. W. MORSE	48	25		63	53									63	53		Unknown	167	JAN 23 1905	63	53		Paid in full		
Unknown	168	89	E. W. MORSE	47	25		63	53									63	53		Unknown	168	JAN 23 1905	63	53		Paid in full		
Unknown	169	89	E. W. MORSE	46	25		63	53									63	53		Unknown	169	JAN 23 1905	63	53		Paid in full		
Unknown	170	89	E. W. MORSE	45	25		63	53									63	53		Unknown	170	JAN 23 1905	63	53		Paid in full		
Unknown	171	89	E. W. MORSE	44	25		63	53									63	53		Unknown	171	JAN 23 1905	63	53		Paid in full		
Unknown	172	89	E. W. MORSE	43	25		63	53									63	53		Unknown	172	JAN 23 1905	63	53		Paid in full		
Unknown	173	89	E. W. MORSE	42	25		63	53									63	53		Unknown	173	JAN 23 1905	63	53		Paid in full		
Unknown	174	89	E. W. MORSE	41	25		63	53									63	53		Unknown	174	JAN 23 1905	63	53		Paid in full		
Unknown	175	89	E. W. MORSE	40	25		63	53									63	53		Unknown	175	JAN 23 1905	63	53		Paid in full		

OWNERS	ASSESSED UPON						Frontage Assessment		Termination Assessment		Opposite Termination Assessment		Crossing Assessment		Total Assessment		Demands Made Upon as Owners.	Assessment Numbers	Date of Demand, 18.....	Assessment Due and Unpaid		SUBSEQUENT PAYMENTS.
	Assessment Number	Block	Tract or Subdivision	Lot	Front Feet	Feet on Cros'g	Dollars	Cts.	Dollars	Cts.	Dollars	Cts.	Dollars	Cts.	Dollars	Cts.				Dollars	Cts.	
Unknown	176	89	E. W. MORSE	39	25		63	53						63	53	Unknown	176	JAN 23 1905	63	53	Paid in full.	
Unknown	177	89	E. W. MORSE	38	25		63	54						63	54	Unknown	177	JAN 23 1905	63	54	Paid in full.	
Unknown	178	89	E. W. MORSE	37	25		63	53						63	53	Unknown	178	JAN 23 1905	63	53	Paid in full.	
Unknown	179	89	E. W. MORSE	36	25	25	63	54				89		64	43	Unknown	179	JAN 23 1905	64	43	Paid in full.	
Unknown	180	89	E. W. MORSE	35	25	25	63	53				89		64	42	Unknown	180	JAN 23 1905	64	42	Paid in full.	
Unknown	181	89	E. W. MORSE	34	25	25	63	54				89		64	43	Unknown	181	JAN 23 1905	64	43	Paid in full.	
Unknown	182	89	E. W. MORSE	33	25	25	63	53				89		64	42	Unknown	182	JAN 23 1905	64	42	Paid 6/26-05	
Unknown	183	89	E. W. MORSE	32	25	25	63	54				89		64	43	Unknown	183	JAN 23 1905	64	43	Paid 6/26-05	
Unknown	184	89	E. W. MORSE	31	25	25	63	53				89		64	42	Unknown	184	JAN 23 1905	64	42	Paid 6/26-05	
Unknown	185	89	E. W. MORSE	30	25	25	63	54				89		64	43	Unknown	185	JAN 23 1905	64	43	Paid in full.	
Unknown	186	89	E. W. MORSE	29	25	25	63	54				89		64	43	Unknown	186	JAN 23 1905	64	43	Paid in full.	
Unknown	187	89	E. W. MORSE	28	25	25	63	53				89		64	42					Paid in full.		
Unknown	188	89	E. W. MORSE	27	25	25	63	54				89		64	43					Paid in full.		
Unknown	189	89	E. W. MORSE	26	25	25	63	53				89		64	41	Unknown	189	JAN 23 1905	64	41	Paid in full.	
Unknown	190	89	E. W. MORSE	25	25	165	63	54				5 86		69	40	Unknown	190	JAN 23 1905	69	40	Paid in full.	
Unknown	191	62	E. W. MORSE	✓ 48	20	165	50	83				5 86		56	69	Unknown	191	JAN 23 1905	56	69	Paid in full.	
Unknown	192	62	E. W. MORSE	✓ 47	25							89		89		Unknown	192	JAN 23 1905		89	Paid in full.	
Unknown	193	62	E. W. MORSE	✓ 46	25							89		89		Unknown	193	JAN 23 1905		89	Paid in full.	
Unknown	194	62	E. W. MORSE	✓ 45	25							89		89		Unknown	194	JAN 23 1905		89	Paid in full.	
Unknown	195	62	E. W. MORSE	✓ 44	25							89		89		Unknown	195	JAN 23 1905		89	Paid in full.	
Unknown	196	62	E. W. MORSE	✓ 43	18	25	45	75				89		46	64	Unknown	196	JAN 23 1905	46	64	Paid in full.	
Unknown	197	62	E. W. MORSE	✓ 42	25	25	63	53				89		64	42					Paid in full.		
Unknown	198	62	E. W. MORSE	41	25	25	63	54				89		64	43					Paid in full.		
Unknown	199	62	E. W. MORSE	40	25	25	63	53				88								Paid in full.		
Unknown	200	62	E. W. MORSE	39	25	25	63	54				7 10		71	51					Paid in full.		
Unknown	201	62	E. W. MORSE	38	25	25	63	53				7 09		71	50					Paid in full.		
Unknown	202	62	E. W. MORSE	37	25	25	63	54				7 10		71	51					Paid in full.		
Unknown	203	62	E. W. MORSE	36	25	25	63	53				7 10		71	86					Paid in full.		
Unknown	204	62	E. W. MORSE	35	25	25	63	54				7 10		71	86					Paid in full.		
Unknown	205	62	E. W. MORSE	34	25	25	63	53				7 09		71	83	Unknown	205	JAN 23 1905	71	83	Paid in full.	
Unknown	206	62	E. W. MORSE	33	25	25	63	54				7 21		91	71	Unknown	206	JAN 23 1905	91	71	Paid in full.	
Unknown	207	62	E. W. MORSE	30	95	100	305	81				26 96		390	81	Unknown	207	JAN 23 1905	390	81	Paid in full.	
Unknown	208	62	E. W. MORSE	29	25	25	63	54				7 09		8 30		Unknown	208	JAN 23 1905	8 30		Paid in full.	
Unknown	209	62	E. W. MORSE	28	20	25	63	53				5 68		6 89		Unknown	209	JAN 23 1905	6 89		Paid in full.	
Unknown	210	62	E. W. MORSE	27	25	25	63	54				1 22		1 22		Unknown	210	JAN 23 1905	1 22		Paid in full.	
Unknown	211	62	E. W. MORSE	26	25	25	63	53				1 22		1 22		Unknown	211	JAN 23 1905	1 22		Paid in full.	
Unknown	212	62	E. W. MORSE	25	25	25	63	53				1 22		1 22		Unknown	212	JAN 23 1905	1 22		Paid in full.	
Unknown	213	59	H. M. HIGGINS	48	25	165	63	53				8 04		71	57	Unknown	213	JAN 23 1905	71	57	Paid in full.	
Unknown	214	59	H. M. HIGGINS	47	25	25	63	54				1 22		64	76	Unknown	214	JAN 23 1905	64	76	Paid in full.	
Unknown	215	59	H. M. HIGGINS	46	25	25	63	53				1 22		64	75	Unknown	215	JAN 23 1905	64	75	Paid in full.	
Unknown	216	59	H. M. HIGGINS	45	25	25	63	54				1 22		64	76	Unknown	216	JAN 23 1905	64	76	Paid in full.	
Unknown	217	59	H. M. HIGGINS	44	18	25	45	75				1 22		46	97	Unknown	217	JAN 23 1905	46	97	Paid in full.	
Unknown	218	59	H. M. HIGGINS	43	25	25	63	53				1 22		1 22		Unknown	218	JAN 23 1905	1 22		Paid in full.	
Unknown	219	59	H. M. HIGGINS	42	25	25	63	53				1 22		1 22		Unknown	219	JAN 23 1905	1 22		Paid in full.	
Unknown	220	59	H. M. HIGGINS	41	25	25	63	53				1 22		1 22		Unknown	220	JAN 23 1905	1 22		Paid in full.	
Unknown	221	59	H. M. HIGGINS	40	25	25	63	53				1 22		1 22		Unknown	221	JAN 23 1905	1 22		Paid in full.	
Unknown	222	59	H. M. HIGGINS	39	20	25	50	83				1 21		52	04	Unknown	222	JAN 23 1905	52	04	CONCLUSIVELY PRESUMED PAID	
Unknown	223	59	H. M. HIGGINS	38	25	25	63	53				1 21		64	74	Unknown	223	JAN 23 1905	64	74	CONCLUSIVELY PRESUMED PAID	
Unknown	224	59	H. M. HIGGINS	37	25	25	63	54				1 21		64	75	Unknown	224	JAN 23 1905	64	75	Paid in full.	
Unknown	225	59	H. M. HIGGINS	36	25	25	63	53				6 54		70	07	Unknown	225	JAN 23 1905	70	07	Paid in full.	
Unknown	226	59	H. M. HIGGINS	35	25	25	63	54				6 54		70	08	Unknown	226	JAN 23 1905	70	08	Paid in full.	
Unknown	227	59	H. M. HIGGINS	34	25	25	63	53				6 54		70	07	Unknown	227	JAN 23 1905	70	07	Paid in full.	
Unknown	228	59	H. M. HIGGINS	33	25	25	63	54				6 54		70	08	Unknown	228	JAN 23 1905	70	08	Paid in full.	

217

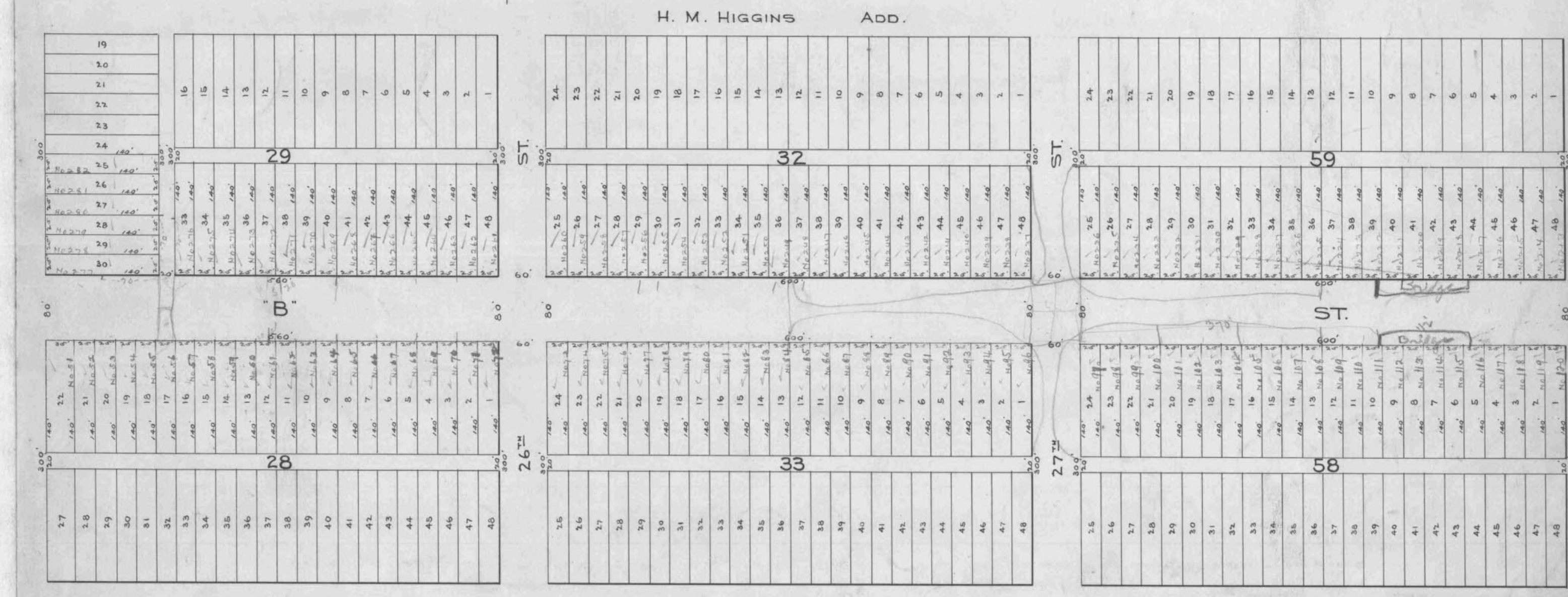
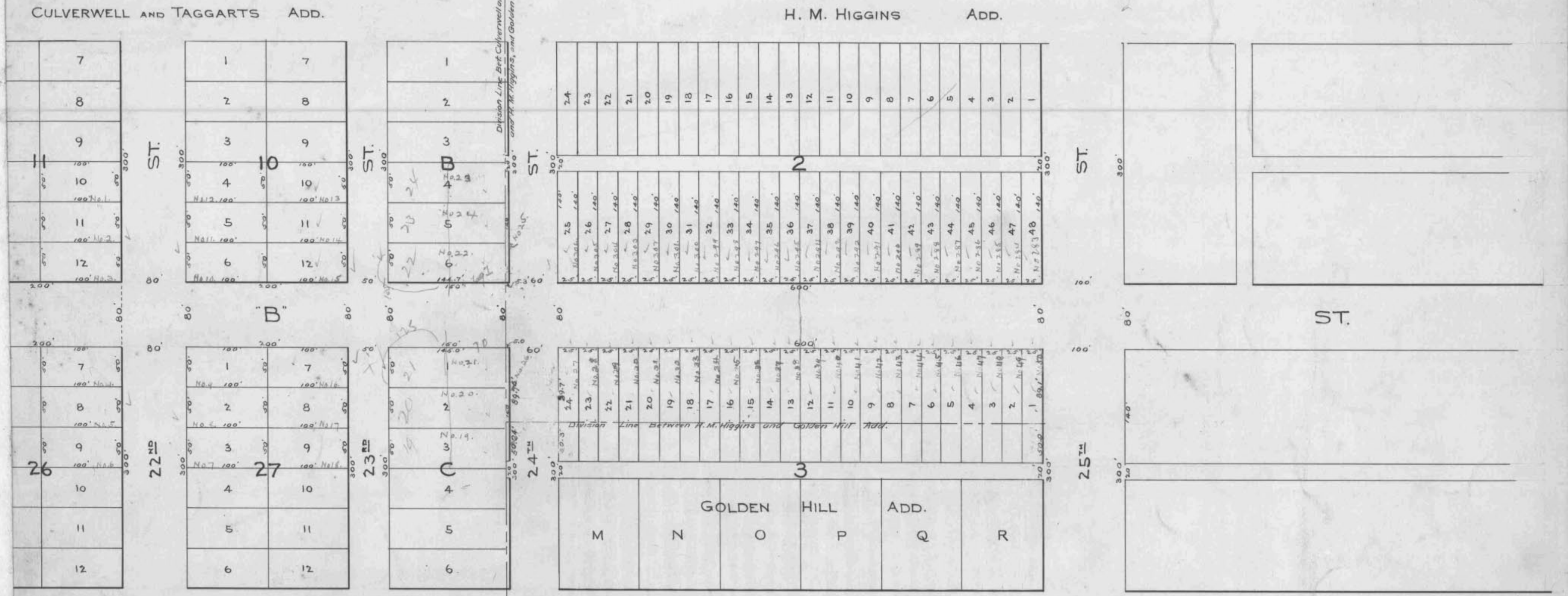
OWNERS	ASSESSED UPON														Demands Made Upon as Owners.	Assessment Numbers	Date of Demand,18.....	Assessment Due and Unpaid		SUBSE			
	Assessment Number	Block	Tract or Subdivision	Lot	Front Feet	Feet on Crossing	Frontage Assessment		Termination Assessment		Opposite Termination Assessment		Crossing Assessment					Total Assessment			Dollars	Cts.	
							Dollars	Cts.	Dollars	Cts.	Dollars	Cts.	Dollars	Cts.				Dollars	Cts.				
Unknown 229	59		H. M. HIGGINS	32	25	25	63	53					6	54	70	07	Unknown 229	JAN 23 1905	70	07	Paid in full		
Unknown 230	59		H. M. HIGGINS	31	25	25	63	54					6	54	70	08	Unknown 230	JAN 23 1905	70	08	Paid in full		
Unknown 231	59		H. M. HIGGINS	30	25	25	63	53					6	54	70	07					Paid in full		
Unknown 232	59		H. M. HIGGINS	29	25	25	63	54					6	54	70	08					Paid in full		
Unknown 233	59		H. M. HIGGINS	28	25	25	63	53					6	54	70	07					Paid in full		
Unknown 234	59		H. M. HIGGINS	27	25	25	63	54					6	54	70	08	Unknown 234	JAN 23 1905	70	08	Paid in full		
Unknown 235	59		H. M. HIGGINS	26	25	25	63	53					6	54	70	07					Paid in full		
Unknown 236	59		H. M. HIGGINS	25	25	165	63	54					43	17	106	71					Paid in full		
Unknown 237	32		H. M. HIGGINS	44	25	165	63	53					43	17	106	70	Unknown 237	JAN 23 1905	106	70	Paid in full		
Unknown 238	32		H. M. HIGGINS	47	25	25	63	54					6	54	70	08	Unknown 238	JAN 23 1905	70	08	Paid in full		
Unknown 239	32		H. M. HIGGINS	46	25	25	63	53					6	54	70	07	Unknown 239	JAN 23 1905	70	07	Paid in full		
Unknown 240	32		H. M. HIGGINS	45	25	25	63	54					6	54	70	08	Unknown 240	JAN 23 1905	70	08	Paid in full		
Unknown 241	32		H. M. HIGGINS	44	25	25	63	53					6	54	70	07					Paid in full		
Unknown 242	32		H. M. HIGGINS	43	25	25	63	54					6	54	70	08					Paid in full		
Unknown 243	32		H. M. HIGGINS	42	25	25	63	53					6	54	70	07					Paid in full		
Unknown 244	32		H. M. HIGGINS	41	25	25	63	54					6	54	70	08	Unknown 244	JAN 23 1905	70	08	Paid in full		
Unknown 245	32		H. M. HIGGINS	40	25	25	63	53					6	54	70	07	Unknown 245	JAN 23 1905	70	07	Paid in full		
Unknown 246	32		H. M. HIGGINS	39	25	25	63	54					6	54	70	08	Unknown 246	JAN 23 1905	70	08	CONCLUSIVELY PRESUMED PAID		
Unknown 247	32		H. M. HIGGINS	38	25	25	63	53					6	54	70	07	Unknown 247	JAN 23 1905	70	07	CONCLUSIVELY PRESUMED PAID		
Unknown 248	32		H. M. HIGGINS	37	25	25	63	54					6	54	70	08					Paid in full		
Unknown 249	32		H. M. HIGGINS	36	25	25	63	53					28		63	81					Paid in full		
Unknown 250	32		H. M. HIGGINS	35	25	25	63	54					29		63	83	Unknown 250	JAN 23 1905	63	83	Paid in full		
Unknown 251	32		H. M. HIGGINS	34	25	25	63	53					28		63	81	Unknown 251	JAN 23 1905	63	81	Paid in full		
Unknown 252	32		H. M. HIGGINS	33	25	25	63	54					29		63	83	Unknown 252	JAN 23 1905	63	83	Paid in full		
Unknown 253	32		H. M. HIGGINS	32	25	25	63	53					29		63	82	Unknown 253	JAN 23 1905	63	82	Paid in full		
Unknown 254	32		H. M. HIGGINS	31	25	25	63	54					28		63	82	Unknown 254	JAN 23 1905	63	82	Paid in full		
Unknown 255	32		H. M. HIGGINS	30	25	25	63	53					29		63	82					Paid in full		
Unknown 256	32		H. M. HIGGINS	29	25	25	63	54					28		63	82					Paid in full		
Unknown 257	32		H. M. HIGGINS	28	25	25	63	53					29		63	82					Paid in full		
Unknown 258	32		H. M. HIGGINS	27	25	25	63	54					28		63	82					Paid in full		
Unknown 259	32		H. M. HIGGINS	26	25	25	63	53					28		63	82					Paid in full		
Unknown 260	32		H. M. HIGGINS	25	25	165	63	54					1	89	65	43					Paid in full		
Unknown 261	29		H. M. HIGGINS	44	25	165	63	53					1	89	65	42					Paid in full		
Unknown 262	29		H. M. HIGGINS	47	25	25	63	54					28		63	82	Unknown 262	JAN 23 1905	63	82	Paid in full		
Unknown 263	29		H. M. HIGGINS	46	25	25	63	53					28		63	81	Unknown 263	JAN 23 1905	63	81	Paid in full		
Unknown 264	29		H. M. HIGGINS	45	25	25	63	54					28		63	82	Unknown 264	JAN 23 1905	63	82	Paid in full		
Unknown 265	29		H. M. HIGGINS	44	25	25	63	53					29		63	82	Unknown 265	JAN 23 1905	63	82	Paid in full		
Unknown 266	29		H. M. HIGGINS	43	25	25	63	54					28		63	82	Unknown 266	JAN 23 1905	63	82	Paid in full		
Unknown 267	29		H. M. HIGGINS	42	25	25	63	53					29		63	82					Paid in full		
Unknown 268	29		H. M. HIGGINS	41	25	25	63	54					28		63	82					Paid in full		
Unknown 269	29		H. M. HIGGINS	40	25	25	63	53					86		29	64	68					Paid in full	
Unknown 270	29		H. M. HIGGINS	39	25	25	63	54					86		28	64	68					Paid in full	
Unknown 271	29		H. M. HIGGINS	38	25	25	63	53					86		22	64	69					Paid in full	
Unknown 272	29		H. M. HIGGINS	37	25	25	63	54					86		38	64	78					Paid in full	
Unknown 273	29		H. M. HIGGINS	36	25	25	63	53					86		38	64	77	Unknown 273	JAN 23 1905	64	77	Paid in full	
Unknown 274	29		H. M. HIGGINS	35	25	25	63	54					86		38	64	78	Unknown 274	JAN 23 1905	64	78	Paid in full	
Unknown 275	29		H. M. HIGGINS	34	25	25	63	53					87		37	64	77					Paid in full	
Unknown 276	29		H. M. HIGGINS	33	25	25	63	54					828		38	67	20					Paid in full	
Unknown 277	29		H. M. HIGGINS	30	140	45	165	355	81				3	28	2	50	361	59	Unknown 277	JAN 23 1905	361	59	Paid in full
Unknown 278	29		H. M. HIGGINS	29	25	25							57		37	1	24	Unknown 278	JAN 23 1905	1	24	Paid in full	
Unknown 279	29		H. M. HIGGINS	28	20	25							70		38	1	08	Unknown 279	JAN 23 1905	1	08	Paid in full	
Unknown 280	29		H. M. HIGGINS	27	25									38		38		Unknown 280	JAN 23 1905		38	Paid in full	
Unknown 281	29		H. M. HIGGINS	26	25									37		37		Unknown 281	JAN 23 1905		37	Paid in full	

DIAGRAM

Exhibiting 22nd Street and its intersecting streets from the west line of 22nd Street to the east line of 30th Street, in the City of San Diego, California, on which work has been done under my official contract as Street Superintendent of said City, with M. S. Goodbody dated the 1st day of May A. D. 1905, for the grading

of said 22nd Street, as is more particularly described in said contract; showing the relative location of each district, lot, portion of lot, or parcel of land assessed, to the work done; numbered in red ink to correspond with the red ink numbers in the assessment; and showing the number of feet fronting, assessed for said work contracted for and performed. Herein "No." is used for the word "number", and "ft." for the word "feet". The marks ' and ' ' mean respectively "feet" and "inches." Figures in black ink next to property lines show, each, the length of said line in feet. Other figures in black ink show the numbers of the lots.

213




At said City of San Diego, California, this 20th day of Jan. A. D. 1905
Samuel W. Hackett
 Superintendent of Streets of the City of San Diego, California
 Recorded Jan 20 A. D. 1905
Samuel W. Hackett
 Superintendent of Streets of the City of San Diego, California

DIAGRAM


Exhibiting 'D' Street and its intersecting streets from the east line of 22 Street to the west line of 30 Street, in the City of San Diego, California, on which work has been done under my official contract as Street Superintendent of said City, with widely dated the 14 day of May, A. D. 1905, for the Grading of said 'D' Street, as is more particularly described in said contract; showing the relative location of each district, lot, portion of lot, or parcel of land assessed, to the work done; numbered in red ink to correspond with the red ink numbers in the assessment; and showing the number of feet fronting, assessed for said work contracted for and performed. Herein "No." is used for the word "number", and "ft." for the word "feet". The marks ' and " mean respectively "feet" and "inches." Figures in black ink next to property lines show, each, the length of said line in feet. Other figures in black ink show the numbers of the lots.

Division Line Between H. M. Higgins Ave. and E. W. Morse Ave.



At said City of San Diego, California, this 20th day of Jan. A. D. 1905
Samuel W. Hockett
 Superintendent of Streets of the City of San Diego, California
 Recorded Jan 20th A. D. 1905
Samuel W. Hockett
 Superintendent of Streets of the City of San Diego, California

OWNERS	ASSESSED UPON						Frontage Assessment			Assessment		Assessment		Assessment		Total Assessment.		Demands made upon as Owners.	Assessment Numbers.	Date of Demand.189	Assessment Due and Unpaid.		SUBSEQUENT PAYMENTS
	Assessment Number	Block	Tract or Subdivision	Lot	Front Feet	Feet on Crossing	Dollars	Cents	Dollars	Cents	Dollars	Cents	Dollars	Cents	Dollars	Cents	Dollars				Cents	Dollars	
Unknown	282	29	H. M. HIGGINS	25	25									38	38	Unknown	282	JAN 23 1905		38	Paid in full.		
Unknown	283	2	H. M. HIGGINS	48	25	165								250	6603						Paid in full.		
Unknown	284	2	H. M. HIGGINS	47	25	25								38	6392						Paid in full.		
Unknown	285	2	H. M. HIGGINS	46	25	25								38	6391	Unknown	285	JAN 23 1905		6391	Paid in full.		
Unknown	286	2	H. M. HIGGINS	45	25	25								38	6392	Unknown	286	JAN 23 1905		6392	Paid in full.		
Unknown	287	2	H. M. HIGGINS	44	25	25								37	6390	Unknown	287	JAN 23 1905		6390	Paid in full.		
Unknown	288	2	H. M. HIGGINS	43	25	25								38	6392	Unknown	288	JAN 23 1905		6392	Paid in full.		
Unknown	289	2	H. M. HIGGINS	42	25	25								38	6391	Unknown	289	JAN 23 1905		6391	Paid in full.		
Unknown	290	2	H. M. HIGGINS	41	25	25								38	6392	Unknown	290	JAN 23 1905		6392	Paid in full.		
Unknown	291	2	H. M. HIGGINS	40	25	25								38	6391	Unknown	291	JAN 23 1905		6391	Paid in full.		
Unknown	292	2	H. M. HIGGINS	39	25	25								38	6392	Unknown	292	JAN 23 1905		6392	Paid in full.		
Unknown	293	2	H. M. HIGGINS	38	25	25								38	6391	Unknown	293	JAN 23 1905		6391	Paid in full.		
Unknown	294	2	H. M. HIGGINS	37	25	25								38	6392	Unknown	294	JAN 23 1905		6392	Paid in full.		
Unknown	295	2	H. M. HIGGINS	36	25	25								96	6449	Unknown	295	JAN 23 1905		6449	Paid in full.		
Unknown	296	2	H. M. HIGGINS	35	25	25								96	6450	Unknown	296	JAN 23 1905		6450	Paid in full.		
Unknown	297	2	H. M. HIGGINS	34	25	25								96	6449	Unknown	297	JAN 23 1905		6449	Paid in full.		
Unknown	298	2	H. M. HIGGINS	33	25	25								96	6450	Unknown	298	JAN 23 1905		6450	Paid in full.		
Unknown	299	2	H. M. HIGGINS	32	25	25								96	6449	Unknown	299	JAN 23 1905		6449	Paid in full.		
Unknown	300	2	H. M. HIGGINS	31	25	25								96	6450	Unknown	300	JAN 23 1905		6450	Paid in full.		
Unknown	301	2	H. M. HIGGINS	30	25	25								96	6449	Unknown	301	JAN 23 1905		6449	Paid in full.		
Unknown	302	2	H. M. HIGGINS	29	25	25								96	6450	Unknown	302	JAN 23 1905		6450	Paid in full.		
Unknown	303	2	H. M. HIGGINS	28	25	25								96	6449	Paid in full credit work done in '97							
Unknown	304	2	H. M. HIGGINS	27	25	25								96	6450	Paid in full credit work done in '97							
Unknown	305	2	H. M. HIGGINS	26	25	25								96	6449	Paid in full credit work done in '97							
Unknown	306	2	H. M. HIGGINS	25	25	65								632	6986	Paid in full credit work done in '97							
						\$1837992	\$1416	\$2216	\$104260	\$1945884													



218

OWNERS	ASSESSED UPON						Frontage Assessment		Assessment		Assessment		Assessment		Total Assessment		Demands made upon as Owners.	Assessment Numbers.	Date of Demand.	Assessment Due and Unpaid.		SUBSEQUENT PAY
	Assessment Number	Block	Tract or Subdivision	Lot	Front Feet	Feet on Crossing	Dollars	Cents	Dollars	Cents	Dollars	Cents	Dollars	Cents	Dollars	Cents				Dollars	Cents	
Done at San Diego, Calif. Jan. 20 1905 Samuel W. Haskett Superintendent of Streets of the City of San Diego, California																						
Recorded Jan. 20 1905 Samuel W. Haskett Superintendent of Streets of the City of San Diego, California																						
I Samuel W. Haskett Superintendent of Streets of the City of San Diego, California do hereby certify that all charges herein stated, are correct and that the computations and calculations of this assessment are correct. Samuel W. Haskett Superintendent of Streets of the City of San Diego, California																						
Recorded Jan. 20 1905 Samuel W. Haskett Superintendent of Streets of the City of San Diego, California																						

CERTIFICATE OF THE CITY ENGINEER.

I, E. A. D. Hennessey City Engineer of the City of San Diego, in the County of San Diego, State of California, do hereby certify that the work of grading 'D' Street from the west line of Twenty Second Street to the west line of Thirtieth Street was performed in accordance with the surveys and the engineering work done by me and under my direction; and that the quantities thereof were correctly given by me to the Superintendent of Streets, and said work is in accord with the official grade of said street.

Dated at San Diego, Calif. January 20 1891905

Recorded Jan 20 1891905
Samuel W. Haskett
Superintendent of Streets of the City of San Diego, California.

E. A. D. Hennessey
City Engineer of the City of San Diego, California.

(Affiant's name).

M. D. Goodbody
Subscribed and sworn to this 14th day of Feb
A. D. 189¹⁹⁰⁵, before me
[SEAL.] T. J. Dany
Notary Public.
Filed this 14th day of Feb A. D. 189¹⁹⁰⁵
Samuel W. Haskett
Street Superintendent of the City of San Diego.
Recorded Feb 20th A. D. 189¹⁹⁰⁵
Samuel W. Haskett
Street Superintendent of the City of San Diego.

WARRANT.

By Virtue Hereof, I, Samuel W. Haskett Street Superintendent of the City of San Diego, County of San Diego, and State of California, by virtue of the authority vested in me as said Street Superintendent, do authorize and empower M. D. Goodbody his agents or assigns, to demand and receive the several assessments upon the assessment and diagram hereto attached, and this shall be his warrant for the same.

San Diego, January 20 1905 A. D. 189

Samuel W. Haskett
Street Superintendent of City of San Diego.

Countersigned by

Frank P. Tracy
Mayor of City of San Diego.

Recorded January 20 1905 A. D. 189
Samuel W. Haskett
Street Superintendent of City of San Diego.

CERTIFICATE OF RECORD.

I hereby complete and sign the foregoing record, from page to page both inclusive, of the Assessment, Diagram, Warrant, Certificate of the City Engineer, Contractor's Return and also in the Book of "Contracts and Bonds," the recorded Contract and Bond, each numbered, all for the work therein described upon Street, from the line of Street, to the line of Street.

Office of the Street Superintendent, San Diego, California, this day of A. D. 189...

.....
Street Superintendent, City of San Diego.

the Matter of Sidewalking and Curbing Second Street from the North line of 'J' to the South line of 'K' Street

ASSESSMENT NUMBER

pursuant to Statute, I, Samuel W. Stankis as Street Superintendent of the City of San Diego, in the County of San Diego and State of California, do hereby assess and apportion, as shown hereinafter and in the diagram attached hereto, upon certain lots, portions of lots, and parcels of land, fronting on Second Street in said city, from the North line of 'J' Street to the South line of 'K' Street and on streets intersecting it between said lines, the sum of one thousand five hundred eighty five and 18/100 Dollars (\$1,585.18), to be paid to Joseph Shelly agents or assigns, to cover the sum due (including incidental expenses) for the work of Sidewalking and Curbing on Second Street between said lines, as said work is more particularly specified in my official contract therewith with said Joseph Shelly dated the 21st day of December A. D. 189 1905

All of said work has been performed and materials furnished complying with the specifications and under my direction and to my satisfaction and acceptance. And because the names of the owners of said assessed property are unknown to me, I herewith write the word "Unknown" opposite the number of the lot and the amount assessed thereon and the number of each lot, portion of lot, or portion of land assessed.

TOTAL COST OF THE WORK IS \$1,585.18, AS FOLLOWS:

5912 sq. ft. Sidewalk @ 15¢ per sq. ft.	\$ 886.80	INCIDENTAL EXPENSES:	
1165.97 lin. ft. curb @ 45¢ per lin. ft.	\$ 522.97		
	\$	City Engineer's Official Fees	\$ 18.00
	\$	Printing and Advertising	\$ 6.15
	\$	Special Superintendent's compensation @ \$.50 per day	\$ 61.25
	\$	Incidental Expenses	\$ 115.20
	\$	Contract Cost	\$ 1469.78
Contract Cost	\$ 1469.78	Total Cost	\$ 1585.18

DIVIDED AS FOLLOWS:

DESCRIPTION	Sidewalk		Curb		Cost of Sidewalk		Cost of Curb		Incidental Expenses		Total Assessment		Number of Front Feet Assessed	Number of Feet Assessed	Rate per Front Foot Assessed		
	@ 15¢ per sq. ft.	@ 45¢ per lin. ft.	Dollars	Cts	Dollars	Cts	Dollars	Cts	Dollars	Cts	Dollars	Cts			Dollars	Cts	
Inclusive of terminations of sidewalk	4799.98	1000.00	720.00			580.00		56.58	776.58	9.00			1000			86.286	
Exclusive of terminations of sidewalk								59.29	539.29								539.29
Termination of sidewalk																	
102 Sidewalk	158.86		23.83					1.86	25.69				250				102.76
Curb		23.71		11.85				.93	12.78				250				05.112
Sidewalk	158.86		23.83					1.86	25.69				250				102.76
Curb		23.71		11.86				.93	12.79				250				05.116
Sidewalk	158.86		23.83					1.86	25.69				250				102.76
Curb		23.71		11.85				.93	12.78				250				05.112
Sidewalk	158.86		23.83					1.86	25.69				250				102.76
Curb		23.71		11.86				.93	12.79				250				05.116
Sidewalk	158.86		23.83					1.86	25.69				250				102.76
Curb		23.71		11.85				.93	12.78				250				05.112
Sidewalk	158.86		23.83					1.86	25.69				250				102.76
Curb		23.71		11.86				.93	12.79				250				05.116
Sidewalk	158.86		23.83					1.86	25.69				250				102.76
Curb		23.71		11.85				.93	12.78				250				05.112
TOTAL	5912.00	1165.97	\$ 886.80	\$ 522.98				\$ 115.40	\$ 1585.18				900	1000	1750	1750	

OWNERS	ASSESSED UPON						Frontage Assessment		Curb, Sidewalk Assessment		Sidewalk Assessment		Curb Assessment		Total Assessment		Demands made upon as Owners.	Assessment Numbers.	Date of Demand.	Assessment Due and Unpaid.		SUBSEQUENT PAYMENTS.
	Assessment Number	Block	Tract or Subdivision	Lot	Front Feet	Feet on Crossing	Dollars	Cents	Dollars	Cents	Dollars	Cents	Dollars	Cents	Dollars	Cents				Dollars	Cents	
Unknown	1	203	Stations	J	50.00		43.14		26.96					70.10		Unknown	1	MAR 21 1905	70.10		Paid in full	
Unknown	2	207	Stations	J	50		43.14							43.14		Unknown	2	MAR 21 1905	43.14		Paid Apr 29 05	
Unknown	3	195	Stations	K	50				26.97					26.97							Paid in full.	
Unknown	4	195	Stations	K					26.96					26.96							Paid in full.	
Unknown	5	195	Stations	J					26.96					26.96							Paid in full.	
Unknown	6	195	Stations	J					26.97					26.97							Paid in full.	
Unknown	7	13	Stations	K	50.00						5.13	2.55		7.68							Paid in full.	
Unknown	8	13	Stations	K	50.50						5.14	2.56		7.70		Unknown	8	MAR 21 1905	7.70		Paid Apr 7 05	
Unknown	9	13	Stations	K	50.50						15.42	7.67		23.09							Paid in full.	
Unknown	10	12	Stations	F	150.50						15.42	7.67		23.09							Paid in full.	
Unknown	11	12	Stations	E	50.50						5.14	2.56		7.70		Unknown	11	MAR 21 1905	7.70		Paid 11-20-05	
Unknown	12	12	Stations	D	50.50						5.13	2.56		7.69		Unknown	12	MAR 21 1905	7.69		Paid June 19 05	
Unknown	13	41	Stations	C	50.50		43.14		26.96					70.10		Unknown	13	MAR 21 1905	70.10		Paid Apr 5 05	
Unknown	14	41	Stations	D	50.50		43.15		26.97					70.12		Unknown	14	MAR 21 1905	70.12		Paid Apr 5 05	
Unknown	15	90	Stations	A	150.50						15.42	7.67		23.09		Unknown	15	MAR 21 1905	23.09		Paid Apr 25 05	

MARGIN.

CONTRACTORS RETURN.

STATE OF CALIFORNIA, COUNTY OF SAN DIEGO, CITY OF SAN DIEGO, ss.

I, Samuel W. Stankis, being duly sworn, says that he is the agent for the contractor named in annexed Assessment, Diagram and Warrant; that said assessment for the total cost of certain street work upon Second Street between North line of 'J' Street and South line of 'K' Street in said city, as more fully described therein and in the contract for said work with said Joseph Shelly made by the Superintendent of Streets in said city, dated the 21st day of December A. D. 189 1905 levied as therein described upon certain lots, portions of lots, or parcels of land, and the unknown owners thereof for the sum of one thousand five hundred eighty five and 18/100 Dollars (\$1,585.18) payable to Joseph Shelly agents or assigns, was made, recorded and delivered by said Superintendent on the 20th day of December A. D. 189 1905, to affiant in behalf of said contractor; that there were attached to the same and delivered to the same in the same behalf, at the same time, by said Superintendent, his Diagram thereto attached, and a warrant in favor of Joseph Shelly his agent or assigns, for collecting said assessment, upon which warrant this return is endorsed; that in the case of all assessments therein described, but not included in the following table, affiant has, since the date last aforesaid, in the manner hereinafter described and in behalf of said contractor, made demand upon and received full payment from the owners of each and all such assessed lots and lands; and that besides all personal demands, affiant did, whenever the name of the owner of the lot is stated as "unknown," on the assessment on the 21st day of December A. D. 189 1905 within thirty days from the date of said warrant; and between the hours of 9 A. M. and 4 P. M., in behalf of said contractor, enter upon each of the corresponding lots, portions of lots and parcels of land assessed, and with said certificate, assessment, diagram and warrant, and in a loud, audible voice, publicly make demands for the payment of each of said assessments from the unknown owners thereof, upon each lot, portion of lot, or parcel of land, for each of its own assessments as specified in said assessment; and that whenever he found a building, tenant or occupant upon any of said premises, besides the public demand as aforesaid, he, at the same time, in the same behalf, presenting and exhibiting said certificate, assessment, diagram and warrant, in each instance, demanded from each tenant, or occupant, for the unknown owners separately the payment of each of said assessments upon said premises; and in the following table he states the name of such demandee, as "tenant," or "occupant," with the word "unknown;" but that, notwithstanding said demands, the following totals of said assessed sums, each separately demanded, and also the total, remain unpaid, to-wit:

219

22

OWNERS	ASSESSED UPON						Frontage Assessment		Census Assessment		Special Assessment		Sewer Assessment		Total Assessment		Demands made upon as Owners.	Assessment Number.	Date of Demand.	Assessment Due and Unpaid.		SUBSEQUENT PAID
	Assessment Number	Block	Tract or Subdivision	Lot	Front Feet	Feet on Crossing	Dollars	Cents	Dollars	Cents	Dollars	Cents	Dollars	Cents	Dollars	Cents				Dollars	Cents	
unknown	16	90	North	D	50.50	50.50	43.14	26.96	5.14	2.56					77.70		Unknown	16	MAR 21 1905	77.70		Paid in full
unknown	17	90	North	E	50.50	50.50	43.14	26.96	5.13	2.55					77.68		Unknown	17	MAR 21 1905	77.68		Paid in full
unknown	18	93	North	F	50.50	50.50	43.14	26.96	5.13	2.56					77.79		Unknown	18	MAR 21 1905	77.79		Paid in full
unknown	19	93	North	G	50.50	50.50	43.14	26.97	5.14	2.56					77.81		Unknown	19	MAR 21 1905	77.81		Paid in full
unknown	20	93	North	H	50.50	50.50	43.15	26.96	5.41	7.67					93.19		Unknown	20	MAR 21 1905	93.19		Paid in full
unknown	21	117	North	I	50.50	50.50	43.14	26.97	5.42	7.67					93.20		Unknown	21	MAR 21 1905	93.20		Paid in full
unknown	22	117	North	J	50.50	50.50	43.14	26.96	5.11	2.56					77.80		Unknown	22	MAR 21 1905	77.80		Paid in full
unknown	23	117	North	K	50.50	50.50	43.15	26.97	5.13	2.55					77.80		Unknown	23	MAR 21 1905	77.80		Paid in full
unknown	24	117	North	L	50.50	50.50	43.14	26.96	5.14	2.55					77.79		Unknown	24	MAR 21 1905	77.79		Paid in full
unknown	25	117	North	M	50.50	50.50	43.15	26.97	5.13	2.56					77.81		Unknown	25	MAR 21 1905	77.81		Paid in full
unknown	26	117	North	N	50.50	50.50	43.14	26.96	5.42	7.67					93.19		Unknown	26	MAR 21 1905	93.19		Paid in full
unknown	27	116	North	O	50.50	50.50	43.14	26.97	5.42	7.67					93.20		Unknown	27	MAR 21 1905	93.20		Paid in full
unknown	28	116	North	P	50.50	50.50	43.15	26.96	5.14	2.56					77.81		Unknown	28	MAR 21 1905	77.81		Paid in full
unknown	29	116	North	Q	50.50	50.50	43.14	26.97	5.13	2.56					77.80		Unknown	29	MAR 21 1905	77.80		Paid in full
unknown	30	116	North	R	50.50	50.50	43.14	26.96							70.10		Unknown	30	MAR 21 1905	70.10		Paid in full
unknown	31	116	North	S	50	50	43.15								43.15		Unknown	31	MAR 21 1905	43.15		Paid in full
							# 776.58	# 539.29	# 179.82	# 89.49	# 1585.18											

ASSIGNMENT

On this 21st day of March, 1905, I Jos Kelly, for a valuable consideration do hereby transfer, set over and assign to Warren M. Crouse, of the City of San Diego, County of San Diego, State of California, all those certain, particular and specified accounts due me, which accounts are itemized and set forth in the assignment and diagram hereto attached and made a part of this assignment for that certain street work including the sidewalking of Second Street in the City of San Diego, County of San Diego, State of California from the North line of "J" Street to the South line of Grape Street, and that the total sum of accounts hereby assigned is \$1585.18.

And I further assign under the same conditions to the said Warren M. Crouse any and all liens that may attach to the property described in said annexed assessment and diagram, by virtue of the work done by me in completing the contract for the sidewalking and curbing the said Second Street in the City of San Diego, County of San Diego, State of California, from the North line of "J" Street to the South line of Grape Street, and this assignment is intended and shall have the same effect as if each and every account and each and every lien to secure the payment of said account was severally assigned to the said Warren M. Crouse.

Jos. Kelly

DIAGRAM

221

Exhibiting Severed Street and its intersecting streets from the North line of 'G' Street to the South line of Grape Street, in the City of San Diego, California, on which work has been done under my official contract as Street Superintendent of said city, with James W. Stankley dated the 20th day of March, A. D. 1906, for the severing and re-laying of said Severed Street, as is more particularly described in said contract; showing the relative location of each district, lot, portion of lot, or parcel of land assessed, to the work done; numbered in red ink to correspond with the red ink numbers in the assessment; and showing the number of feet fronting, assessed for said work contracted for and performed. Herein "No." is used for the word "number" and "ft." for the word "feet". The marks ' and " mean respectively "feet" and "inches." Figures in black ink next to property line show, each, the length of said line in feet. Other figures in black ink show the numbers of the lots.



At said City of San Diego, California, this 18th day of March, A. D. 1906

James W. Stankley
Superintendent of Streets of the City of San Diego, California

Recorded March 20, A. D. 1906

James W. Stankley
Superintendent of Streets of the City of San Diego, California

DIAGRAM

223

Exhibiting Second Street and its intersecting streets from the North line of '9' Street to the North line of Fourth Street, in the City of San Diego, California, on which work has been done under my official contract as Street Superintendent of said city, with Joe Olney

dated the 21st day of December, A. D. 1905, for the Surveying and Grading of said Second Street, as is more particularly described in said contract; showing the relative location of each district, lot, portion of lot, or parcel of land assessed, to the work done; numbered in red ink to correspond with the red ink numbers in the assessment; and showing the number of feet fronting, assessed for said work contracted for and performed. Herein "No." is used for the word "number" and "ft." for the word "feet". The marks ' and " mean respectively "feet" and "inches." Figures in black ink next to property line show, each, the length of said line in feet. Other figures in black ink show the numbers of the lots.



At said City of San Diego, California, this 14th day of March, A. D. 1905

Samuel W. Olney
Superintendent of Streets of the City of San Diego, California

Recorded March 20, A. D. 1905

Samuel W. Olney
Superintendent of Streets of the City of San Diego, California

286

OWNERS	ASSESSED UPON					Frontage Assessment		Assessment		Assessment		Assessment		Total Assessment		Demands made upon as Owners.	Assessment Numbers.	Date of Demand.	Assessment Due and Unpaid.		SUBSEQUENT PAY
	Assessment Number	Block	Tract or Subdivision	Lot	Front Feet	Feet on Crossing	Dollars	Cents	Dollars	Cents	Dollars	Cents	Dollars	Cents	Dollars				Cents	Dollars	
		<p><i>Done at San Diego, California March 18, 1905</i> <i>Samuel W. Haskin</i> <i>Superintendent of Streets of the City of San Diego, California</i> <i>Recorded March 20th 1905</i> <i>Samuel W. Haskin</i> <i>Superintendent of Streets of the City of San Diego, California</i> <i>I Samuel W. Haskin, Superintendent of Streets of the City of San Diego, California,</i> <i>do hereby certify that all charges herein stated are correct, and</i> <i>that the computations and calculations of the assessment are correct.</i> <i>Samuel W. Haskin</i> <i>Superintendent of Streets of the City of San Diego, California</i> <i>Recorded March 20th 1905</i> <i>Samuel W. Haskin</i> <i>Superintendent of Streets of the City of San Diego, California</i></p>																			

CERTIFICATE OF THE CITY ENGINEER.

I, G. A. Doremus City Engineer of the City of San Diego, in the County of San Diego, State of California, do hereby certify that the work of sanitizing by curbing Street Second Street from the North line of 19' Street to the South line of 19' Street was performed in accordance with the surveys and the engineering work done by me and under my direction; and that the quantities thereof were correctly given by me to the Superintendent of Streets, and said work is in accord with the official grade of said street.

Dated at San Diego, Calif. March 18 1891905

Recorded March 20 1891905

Samuel W. Haskin
Superintendent of Streets of the City of San Diego, California.

G. A. Doremus
City Engineer of the City of San Diego, California.

(Affiant's name)

W. M. Coe
Subscribed and sworn to this Twenty first day of March A. D. 1891905, before me

[SEAL.] W. F. Huntington
Notary Public.

Filed this 27 day of March A. D. 1891905

Samuel W. Haskin
Street Superintendent of the City of San Diego.

Recorded April 5 A. D. 1891905

Samuel W. Haskin
Street Superintendent of the City of San Diego.

WARRANT.

By Virtue Hereof, I, Samuel W. Haskin Street Superintendent of the City of San Diego, County of San Diego, and State of California, by virtue of the authority vested in me as said Street Superintendent, do authorize and empower Jos. Steyer agents or assigns, to demand and receive the several assessments upon the assessment and diagram hereto attached, and this shall be his warrant for the same.

San Diego, March 20 A. D. 1891905

Samuel W. Haskin
Street Superintendent of City of San Diego.

Countersigned by Frank P. Tracy
Mayor of City of San Diego.

Recorded March 20 A. D. 1891905

Samuel W. Haskin
Street Superintendent of City of San Diego.

CERTIFICATE OF RECORD.

I hereby complete and sign the foregoing record, from page to page both inclusive, of the Assessment, Diagram, Warrant, Certificate of the City Engineer, Contractor's Return and also in the Book of "Contracts and Bonds," the recorded Contract and Bond, each numbered, all for the work therein described upon Street, from the line of Street, to the line of Street.

Office of the Street Superintendent, San Diego, California, this day of A. D. 189.....

.....
Street Superintendent, City of San Diego.

the Matter of Sidewalking and Curbing 13th Street from the
South line of the 1400 ave City Park to the North line of D Street

227

MARGIN.

CONTRACTORS RETURN.

STATE OF CALIFORNIA,
 COUNTY OF SAN DIEGO,
 CITY OF SAN DIEGO, } ss.

ASSESSMENT NUMBER

Pursuant to Statute, I, Samuel W. Stashley, as Street Superintendent of the City of San Diego, in the County of San Diego and State of California, do hereby assess and apportion, as shown hereinafter and in the diagram attached hereto, upon certain lots, portions of lots, and parcels of land, fronting on 13th Street in said city, from the South line of City Park to the North line of D Street and on streets intersecting it between said lines, the sum of Two Dollars (\$ 2.00), to be paid to Joseph P. Kelly, his agents or assigns, to cover the sum due (including incidental expenses) for the work of Sidewalking and Curbing aid 13th Street between said lines, as said work is more particularly specified in my official contract therof with said Joseph P. Kelly dated the 2nd day of Jan A. D. 1905

All of said work has been performed and materials furnished complying with the specifications and under my direction and to my satisfaction and acceptance. And because the names of the owners of said assessed property are unknown to me, I herewith write the word "Unknown" opposite the number of the lot and the amount assessed thereon and the number of each lot, portion of lot, or portion of land assessed.

TOTAL COST OF THE WORK IS \$ 261.17, AS FOLLOWS:

<u>69.2.1.94 ft Sidewalk @ 11 ft @ 60¢</u>	\$ <u>124.59</u>	INCIDENTAL EXPENSES:
<u>123.71 Sidewalk @ 60¢ for 42 ft</u>	\$ <u>74.23</u>	City Engineer's Official Fees.....
		\$ <u>19.00</u>
		Printing and Advertising.....
		\$ <u>36.35</u>
		Special Superintendent's compensation @ \$ <u>3.50</u> per day, <u>2</u> days.....
		\$ <u>7.00</u>
		Incidental Expenses.....
		\$ <u>62.35</u>
		Contract Cost.....
		\$ <u>198.87</u>
Contract Cost.....	\$ <u>198.87</u>	Total Cost.....
		\$ <u>261.17</u>

DIVIDED AS FOLLOWS:

DESCRIPTION	Sidewalk		Cost of Sidewalk		Cost of		Incidental Expenses		Total Assessment		Number of Front Feet Assessed		Number of Feet Assessed		Rate per Front Foot Assessed	
	@ 11' for	@ 60'	Dollars	Cts	Dollars	Cts	Dollars	Cts	Dollars	Cts	Assessed	Assessed	Dollars	Cts		
Exclusive of terminations																
of Sidewalk	533.53	100.00	96.00				30.10		126.10		100					1.261
Curbing		100.00		60.00			18.81		78.81		100					78.81
Termination of																
Return Sidewalk	158.86	23.71	28.59				8.97		57.56		250					1.5024
Curbing				14.23			4.47		18.70		250					1.0748
Sidewalk																
Curbing																
Curb																
	692.19	123.71	124.59	74.23			62.35		261.17							

Joseph P. Kelly, being duly sworn, says that he is the agent for the contractor named in annexed Assessment, Diagram and Warrant; that said assessment for the total cost of certain street work upon 13th Street between South line of City Park in said city, as more fully described therein and in the contract for said work with said Joseph P. Kelly made by the Superintendent of Streets in said city, dated the 2nd day of January A. D. 1905 levied as therein described upon certain lots, portions of lots, or parcels of land, and the unknown owners thereof for the sum of Two Dollars (\$ 2.00) payable to Joseph P. Kelly his agents or assigns, was made, recorded and delivered by said Superintendent on the 5th day of April A. D. 1905, to affiant in behalf of said contractor; that there were attached to the same and delivered to the same in the same behalf, at the same time, by said Superintendent, his Diagram therof attached, and a warrant in favor of Joseph P. Kelly his agent for collecting said assessment, upon which warrant this return is endorsed; that in the case of all assessments therein described, but not included in the following table, affiant has, since the date last aforesaid, in the manner hereinafter described and in behalf of said contractor, made demand upon and received full payment from the owners of each and all such assessed lots and lands; and that besides all personal demands, affiant did, whenever the name of the owner of the lot is stated as "unknown," on the assessment on the 5th day of April A. D. 1905 within thirty days from the date of said warrant; and between the hours of 9 A. M. and 4 P. M., in behalf of said contractor, enter upon each of the corresponding lots, portions of lots and parcels of land assessed, and with said certificate, assessment, diagram and warrant, and in a loud, audible voice, publicly make demands for the payment of each of said assessments from the unknown owners thereof, upon each lot, portion of lot, or parcel of land, for each of its own assessments as specified in said assessment; and that whenever he found a building, tenant or occupant upon any of said premises, besides the public demand as aforesaid, he, at the same time, in the same behalf, presenting and exhibiting said certificate, assessment, diagram and warrant, in each instance, demanded from each tenant, or occupant, for the unknown owners separately the payment of each of said assessments upon said premises; and in the following table he states the name of such demandee, as "tenant," or "occupant," with the word "unknown;" but that, notwithstanding said demands, the following totals of said assessed sums, each separately demanded, and also the total, remain unpaid, to-wit:

OWNERS	ASSESSED UPON												Total Assessment	Demands made upon as Owners	Assessment Numbers	Date of Demand	Assessment Due and Unpaid	SUBSEQUENT PAYMENTS	
	Assessment Number	Block	Tract or Subdivision	Lot	Front Feet	Feet on Crossing	Frontage Assessment		Curbing Assessment		Return Assessment								Dollars
Unknown	1	1	Hortons	A	50.00	100.00	60.05	39.40	23.54	11.22			156.21		Unknown	1	April 5-05	156.21	Paid June 22-05
Unknown	2	1	Hortons	B	50.00	50.00	60.05	39.41	7.51	3.74			113.71		Unknown	2	April 5-05	113.71	Paid June 23-05
Unknown	3	1	Hortons	C	50.00				7.51	3.74			11.25		Unknown	3	April 5-05	11.25	Paid 11-19-05
							\$	\$	\$	\$	\$	\$	126.10	78.81	37.56	18.70	261.17		

208

OWNERS

ASSESSED UPON

Assessment Number	Block	Tract or Subdivision	Lot	Front Feet	Feet on Crossing	Frontage Assessment		Assessment		Assessment		Assessment		Total Assessment		Demands made upon as Owners.	Assessment Numbers	Date of Demand.	Assessment Due and Unpaid.		SUBSEQUENT PAM
						Dollars	Cents	Dollars	Cents	Dollars	Cents	Dollars	Cents	Dollars	Cents				Dollars	Cents	

ASSIGNMENT

On this 5th day of April, 1908, I, Jos Kelly, for a valuable consideration do hereby transfer, set over and assign to Warren M. Crouse of the City of San Diego, County of San Diego, State of California, all those certain, particular and specified accounts due me, which accounts are itemized and set forth in the assignment and diagram hereto attached and made a part of this assignment for that certain street work including the sidewalking of "13th" Street in the City of San Diego, County of San Diego, State of California from the South line of the 1400 Acre City Park to the North line of "B" Street, and that the total sum of accounts hereby assigned is \$261.17.

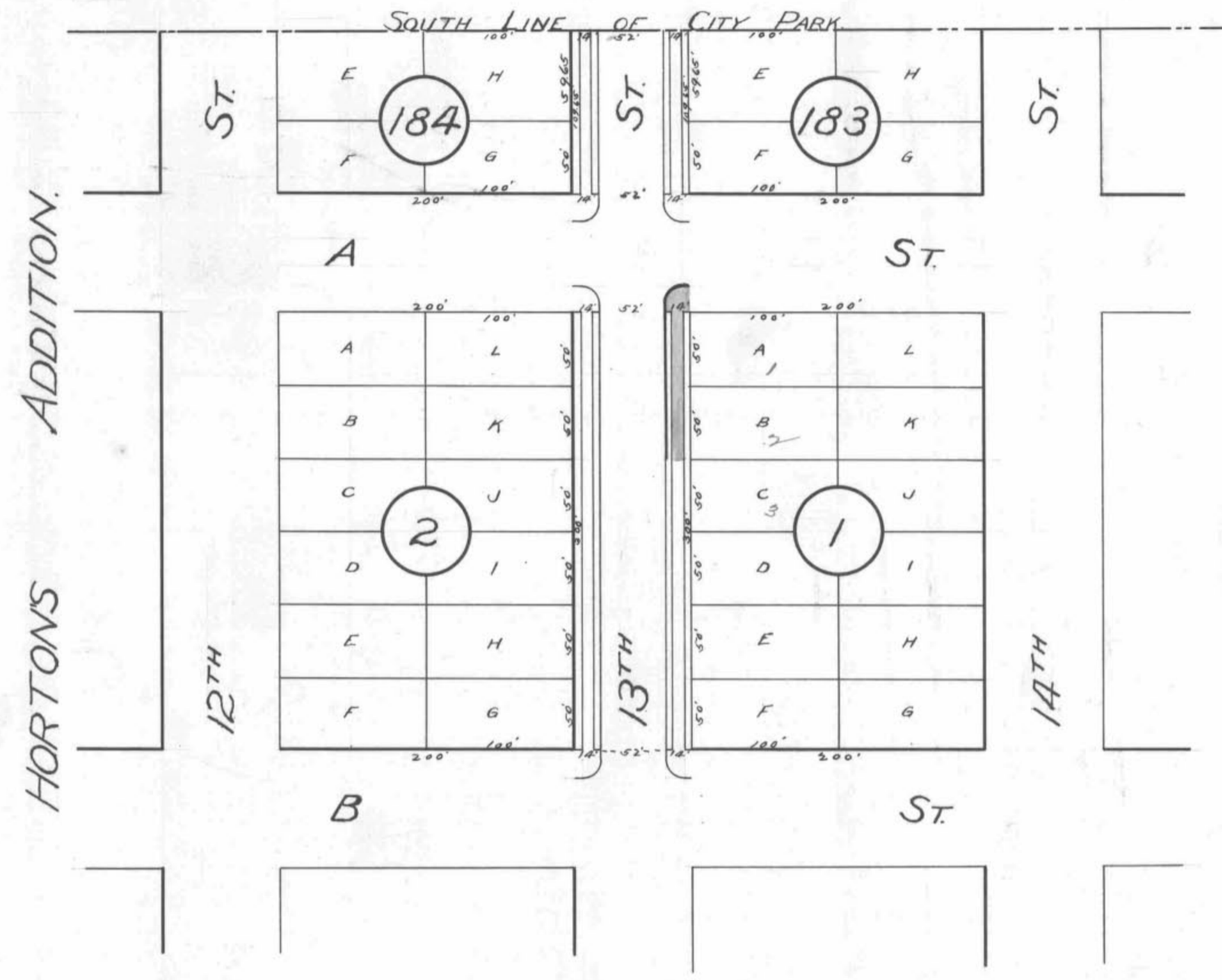
And I further assign under the same conditions to the said Warren M. Crouse any and all liens that may attach to the property described in said annexed assessment and diagram, by virtue of the work done by me in completing the contract for the sidewalking and curbing the said "13th" Street in the City of San Diego, County of San Diego, State of California, from the South line of the 1400 Acre City Park to the North line of "B" Street, and this assignment is intended and shall have the same effect as if each and every account and each and every lien to secure the payment of said account was severally assigned to the said Warren M. Crouse.

Joseph Kelly

DIAGRAM

279

Exhibiting 13th Street and its intersecting streets from the south line of City Park Street to the north line of A Street, in the City of San Diego, California, on which work has been done under my official contract as Street Superintendent of said city, with Joseph Kelly dated the 24th day of June, A. D. 1905, for the sawing and binding of said Street, as is more particularly described in said contract; showing the relative location of each district, lot, portion of lot, or parcel of land assessed, to the work done; numbered in red ink to correspond with the red ink numbers in the assessment; and showing the number of feet fronting, assessed for said work contracted for and performed. Herein "No." is used for the word "number" and "ft." for the word "feet". The marks ' and " mean respectively "feet" and "inches." Figures in black ink next to property line show, each, the length of said line in feet. Other figures in black ink show the numbers of the lots.



At said City of San Diego, California, this 3rd day of April, A. D. 1905

Samuel W. Staskie
Superintendent of Streets of the City of San Diego, California

Recorded April 8, A. D. 1905

Samuel W. Staskie
Superintendent of Streets of the City of San Diego, California

234

OWNERS	ASSESSED UPON						Frontage Assessment		Assessment		Assessment		Assessment		Total Assessment.		Demands made upon as Owners.	Assessment Numbers.	Date of Demand.	Assessment Due and Unpaid.		SUBSEQUENT PAYM
	Assessment Number	Block	Tract or Subdivision	Lot	Front Feet	Feet on Crossing	Dollars	Cents	Dollars	Cents	Dollars	Cents	Dollars	Cents	Dollars	Cents				Dollars	Cents	
<p><i>Done at San Diego California Apr. 3 1905</i> <i>Samuel W. Haskin</i> <i>Superintendent of Streets of the City of San Diego California</i> <i>Recorded April 3 1905</i> <i>Samuel W. Haskin</i> <i>Superintendent of Streets of the City of San Diego California</i> <i>I Samuel W. Haskin Superintendent of Streets of the City of San Diego California, do hereby certify that all claims herein stated are correct, and that the computations and calculations of this assessment are correct.</i> <i>Samuel W. Haskin</i> <i>Superintendent of Streets of the City of San Diego California</i> <i>Recorded April 3 1905</i> <i>Samuel W. Haskin</i> <i>Superintendent of Streets of the City of San Diego California</i></p>																						

CERTIFICATE OF THE CITY ENGINEER.

I, G. A. Stearns City Engineer of the City of San Diego, in the County of San Diego, State of California, do hereby certify that the work of sawing & turning 13th Street from the South line of Center St. Street to the North line of St. J. Street was performed in accordance with the surveys and the engineering work done by me and under my direction; and that the quantities thereof were correctly given by me to the Superintendent of Streets, and said work is in accord with the official grade of said street.

Dated at San Diego, Calif. Apr 3 1895 1905
G. A. Stearns
 City Engineer of the City of San Diego, California.

Recorded April 3 1895
Samuel W. Haskin
 Superintendent of Streets of the City of San Diego, California.

(Affiant's name).

W. M. Brown
 Subscribed and sworn to this 5th day of April
 A. D. 1895, before me
 [SEAL.] Chas. W. Cutting
 Notary Public.
 Filed this 6 day of April A. D. 1895 1905
Street Superintendent of the City of San Diego.
 Recorded April 3 A. D. 1895
Street Superintendent of the City of San Diego.

WARRANT.

By Virtue Hereof, I, Samuel W. Haskin Street Superintendent of the City of San Diego, County of San Diego, and State of California, by virtue of the authority vested in me as said Street Superintendent, do authorize and empower Joseph Steen his agents or assigns, to demand and receive the several assessments upon the assessment and diagram hereto attached, and this shall be his warrant for the same.

San Diego, April 3 A. D. 1895.

Samuel W. Haskin
 Street Superintendent of City of San Diego.

Countersigned by Frank P. Gray
 Mayor of City of San Diego.

Recorded April 3 A. D. 1895
Samuel W. Haskin
 Street Superintendent of City of San Diego.

CERTIFICATE OF RECORD.

I hereby complete and sign the foregoing record, from page to page both inclusive, of the Assessment, Diagram, Warrant, Certificate of the City Engineer, Contractor's Return and also in the Book of "Contracts and Bonds," the recorded Contract and Bond, each numbered, all for the work therein described upon Street, from the line of Street, to the line of Street.

Office of the Street Superintendent, San Diego, California, this day of A. D. 189...

.....
 Street Superintendent, City of San Diego.

the Matter of Sanjouring & Co. Building 19th Street from the
South line of 'D' Street to the North line of 'K' Street

ASSESSMENT NUMBER

Pursuant to Statute, I, Samuel W. Sackin, as Street Superintendent of the City of San Diego, in the County of San Diego and State of California, do hereby assess and apportion, as shown hereinafter and in the diagram attached hereto, upon certain lots, portions of lots, and parcels of land, fronting on 19th Street in said city, from the South line of 'D' Street to the North line of 'K' Street and on streets intersecting it between said lines, the sum of 650.10 Dollars (\$ 650.10), to be paid to Joseph Steep, his agents or assigns, to cover the sum due (including incidental expenses) for the work of Sanjouring & Co. Building aid 19th between said lines, as said work is more particularly specified in my official contract therewith with said Joseph Steep dated the 24th day of January A. D. 1895

All of said work has been performed and materials furnished complying with the specifications and under my direction and to my satisfaction and acceptance. And because the names of the owners of said assessed property are unknown to me, I herewith write the word "Unknown" opposite the number of the lot and the amount assessed thereon and the number of each lot, portion of lot, or portion of land assessed.

TOTAL COST OF THE WORK IS \$ 650.10, AS FOLLOWS:

2025.53 sq ft sidewalk @ 1.5¢ per sq ft	\$ 334.21
378.71 lin. ft. curb @ 55¢ per lin. ft.	\$ 205.54
	\$
	\$
	\$
Contract Cost	\$ 539.75

INCIDENTAL EXPENSES:	
City Engineer's Official Fees	\$ 19.00
Printing and Advertising	\$ 56.55
Special Superintendent's compensation @ \$3.50 per day	\$ 50.00
Incidental Expenses	\$ 90.55
Contract Cost	\$ 539.75
Total Cost	\$ 650.10

DIVIDED AS FOLLOWS:

DESCRIPTION	Sidewalk		Curb		Cost of Sidewalk		Cost of Curb		Incidental Expenses		Total Assessment		Number of Front Feet Assessed		Number of Feet Assessed		Rate per Front Foot Assessed		
	@ 1.5¢	@ 55¢	Dollars	Cts	Dollars	Cts	Dollars	Cts	Dollars	Cts	Dollars	Cts	Dollars	Cts	Dollars	Cts	Dollars	Cts	
Exclusive of terminations																			
186667		550.00	508.00				192.50		51.55	52.22	509.55	500	550			1.0272			
Termination of																			
158866		23.71	26.21				13.05		44.59	2.19	50.60	250	250			1.224			
-Sidewalk																			
-Curb																			
Sidewalk																			
Curb																			
	2025.53	378.71	53		534.21	205.54			90.55	650.10	550	550	250	250					

MARGIN.

CONTRACTORS RETURN.

STATE OF CALIFORNIA,
 COUNTY OF SAN DIEGO,
 CITY OF SAN DIEGO, } ss.

W. M. Conrad being duly sworn, says that he is the agent for the contractor named in annexed Assessment, Diagram and Warrant; that said assessment for the total cost of certain street work upon 19th between South line of 'D' Street and North line of 'K' Street in said city, as more fully described therein and in the contract for said work with said Joseph Steep made by the Superintendent of Streets in said city, dated the 24th day of January A. D. 1895 levied as therein described upon certain lots, portions of lots, or parcels of land, and the unknown owners thereof for the sum of six hundred and thirty and no 100 Dollars (\$ 630.10) payable to Joseph Steep his agents or assigns, was made, recorded and delivered by said Superintendent on the 4th day of April A. D. 1895, to affiant in behalf of said contractor; that there were attached to the same and delivered to the same in the same behalf, at the same time, by said Superintendent, his Diagram thereto attached, and a warrant in favor of Joseph Steep, his agent or assigns for collecting said assessment, upon which warrant this return is endorsed; that in the case of all assessments therein described, but not included in the following table, affiant has, since the date last aforesaid, in the manner hereinafter described and in behalf of said contractor, made demand upon and received full payment from the owners of each and all such assessed lots and lands; and that besides all personal demands, affiant did, whenever the name of the owner of the lot is stated as "unknown," on the assessment on the 5th day of April A. D. 1895 within thirty days from the date of said warrant; and between the hours of 9 A. M. and 4 P. M., in behalf of said contractor, enter upon each of the corresponding lots, portions of lots and parcels of land assessed, and with said certificate, assessment, diagram and warrant, and in a loud, audible voice, publicly make demands for the payment of each of said assessments from the unknown owners thereof, upon each lot, portion of lot, or parcel of land, for each of its own assessments as specified in said assessment; and that whenever he found a building, tenant or occupant upon any of said premises, besides the public demand as aforesaid, he, at the same time, in the same behalf, presenting and exhibiting said certificate, assessment, diagram and warrant, in each instance, demanded from each tenant, or occupant, for the unknown owners separately the payment of each of said assessments upon said premises; and in the following table he states the name of such demandee, as "tenant," or "occupant," with the word "unknown;" but that, notwithstanding said demands, the following totals of said assessed sums, each separately demanded, and also the total, remain unpaid, to-wit:

OWNERS	ASSESSED UPON				Frontage Assessment		Assessment		Assessment		Assessment		Total Assessment		Demands made upon as Owners.	Assessment Numbers.	Date of Demand.	Assessment Due and Unpaid.		SUBSEQUENT PAYMENTS.	
	Assessment Number	Block	Tract or Subdivision	Lot	Front Feet	Feet on Crossing	Dollars	Cents	Dollars	Cents	Dollars	Cents	Dollars	Cents				Dollars	Cents		
Unknown	1	41	Sherman	9	50.00	51	36	52	11				83	47	Unknown	1	Apr. 5-05	83	47	Paid 5/24-05	
Unknown	2	59	Sherman	12	50.00/50.00	51	37	52	10	18	36	91	4	110	97	Unknown	2	Apr. 5-05	110	97	Paid July 31-05
Unknown	3	59	Sherman	11	50.00/50.00	51	36	52	10	6	12	3	05	92	64	Unknown	3	Apr. 5-05	92	64	Paid July 31-05
Unknown	4	59	Sherman	10	50.00					6	12	3	05	9	16	Unknown	4	Apr. 5-05	9	16	CONCLUSIVELY PRESUMED PAID
Unknown	5	59	Sherman	9	50.00					51	37	52	10	83	47	Unknown	5	Apr. 5-05	83	47	Paid June 22-05
Unknown	6	59	Sherman	8	50.00					51	36	52	10	83	46	Unknown	6	Apr. 5-05	83	46	Paid June 22-05
Unknown	7	59	Sherman	7	50.00					51	36	52	10	83	46	Unknown	7	Apr. 5-05	83	46	Paid June 5-06
Unknown	8	60	Sherman	6	50.00					51	37	52	10	83	47	Unknown	8	Apr. 5-05	83	47	Paid Apr. 6-05
										\$ 59	55	\$ 22	72	\$ 50	60	\$ 15	23	\$ 650	10		

OWNERS		ASSESSED UPON					Frontage Assessment		Assessment		Assessment		Assessment		Total Assessment		Demands made upon as Owners.	Assessment Numbers	Date of Demand.189	Assessment Due and Unpaid.		SUBSEQUENT PAM
Assessment Number	Block	Tract or Subdivision	Lot	Front Feet	Feet on Crossing	Dollars	Cents	Dollars	Cents	Dollars	Cents	Dollars	Cents	Dollars	Cents	Dollars				Cents	Dollars	
<p>A S S I G N M E N T</p> <p>On this 5th day of April, 1905, I, Jos Kelly, for a valuable consideration do hereby transfer, set over and assign to Warren M. Crouse of the City of San Diego, County of San Diego, State of California, all those certain, particular and specified accounts due me, which accounts are itemized and set forth in the assignment and diagram hereto attached and made a part of this assignment for that certain street work including the sidewalking of "19th" Street in the City of San Diego, County of San Diego, State of California from the south line of "D" Street to the North line of "N" Street, and that the total sum of accounts hereby assigned is \$630.10 .</p> <p>And I further assign under the same conditions to the said Warren M. Crouse any and all liens that may attach to the property described in said annexed assessment and diagram, by virtue of the work done by me in completing the contract for the sidewalking and curbing the said "19th." Street in the City of San Diego, County of San Diego, State of California, from the South line of "D" Street to the North line of "N" Street, and this assignment is intended and shall have the same effect as if each and every account and each and every lien to secure the payment of said account was severally assigned to the said Warren M. Crouse.</p> <p style="text-align: right;"><i>Jos Kelly</i></p>																						

DIAGRAM

535

Exhibiting 19th Street and its intersecting streets from the south line of 18th Street to the north line of 20th Street, in the City of San Diego, California, on which work has been done under my official contract as Street Superintendent of said city, with Joseph Steyer dated the 24th day of January, A. D. 1905, for the redrawing & burning of said 19th Street, as is more particularly described in said contract; showing the relative location of each district, lot, portion of lot, or parcel of land assessed, to the work done; numbered in red ink to correspond with the red ink numbers in the assessment; and showing the number of feet fronting, assessed for said work contracted for and performed. Herein "No." is used for the word "number" and "ft." for the word "feet". The marks ' and ' ' mean respectively "feet" and "inches." Figures in black ink next to property line show, each, the length of said line in feet. Other figures in black ink show the numbers of the lots.

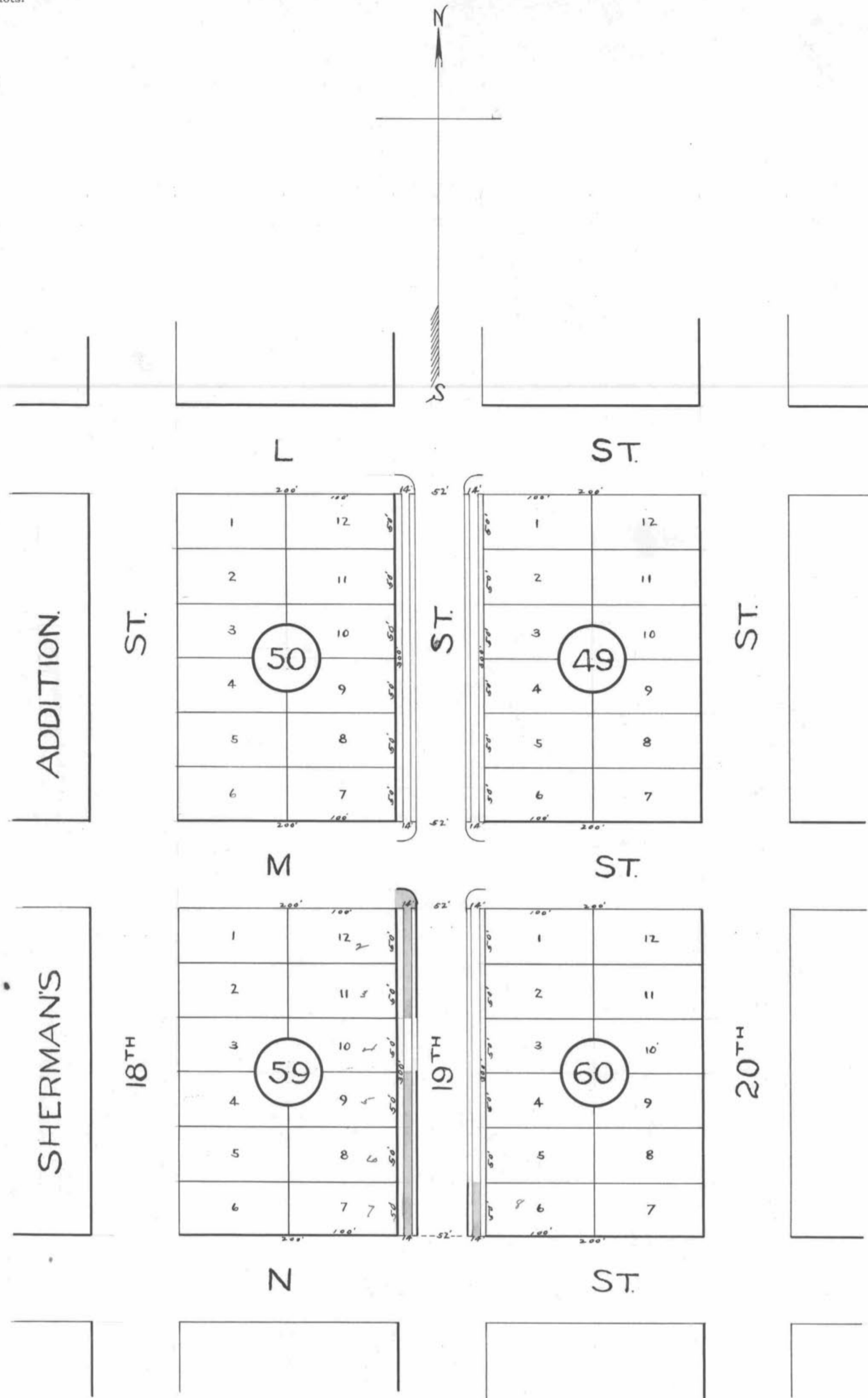


At said City of San Diego, California, this 14th day of April, A. D. 1905
Samuel W. Stacker
 Superintendent of Streets of the City of San Diego, California
 Recorded Apr 14th A. D. 1905
Samuel W. Stacker
 Superintendent of Streets of the City of San Diego, California

DIAGRAM

237

Exhibiting 19th Street and its intersecting streets from the South line of 'D' Street to the North line of 'K' Street, in the City of San Diego, California, on which work has been done under my official contract as Street Superintendent of said city, with Joseph Sluy dated the 24th day of January A. D. 1905, for the Sanwashing & Curbing of said 19th Street, as is more particularly described in said contract; showing the relative location of each district, lot, portion of lot, or parcel of land assessed, to the work done; numbered in red ink to correspond with the red ink numbers in the assessment; and showing the number of feet fronting, assessed for said work contracted for and performed. Herein "No." is used for the word "number" and "ft." for the word "feet". The marks ' and " mean respectively "feet" and "inches." Figures in black ink next to property line show, each, the length of said line in feet. Other figures in black ink show the numbers of the lots.



At said City of San Diego, California, this 14th day of Apr. A. D. 1905

Samuel W. Stacker
Superintendent of Streets of the City of San Diego, California

Recorded Apr 14 A. D. 1905

Samuel W. Stacker
Superintendent of Streets of the City of San Diego, California

340

OWNERS	ASSESSED UPON										Total Assessment.	Demands made upon as Owners.	Assessment Numbers.	Date of Demand.	Assessment Due and Unpaid.		SUBSEQUENT PAYME	
	Assessment Number	Block	Tract or Subdivision	Lot	Front Feet	Feet on Crossing	Frontage Assessment		Assessment						Assessment			Dollars
			San Diego California															
			Samuel W. Haskin															
			Superintendent of Streets of the City of San Diego California															
			Recorded Apr 11 1905															
			Samuel W. Haskin															
			Superintendent of Streets of the City of San Diego California															
			I, Samuel W. Haskin Superintendent of Streets of the City of San Diego California do hereby certify that all charges herein stated are correct and that the computations and calculations of this assessment are correct															
			Samuel W. Haskin															
			Superintendent of Streets of the City of San Diego California															
			Recorded Apr 11 1905															
			Samuel W. Haskin															
			Superintendent of Streets of the City of San Diego California															

CERTIFICATE OF THE CITY ENGINEER.

I, G. A. D'Stinecourt City Engineer of the City of San Diego, in the County of San Diego, State of California, do hereby certify that the work of excavating and curbing 19th Street from the South line of 2nd Street to the North line of 3rd Street was performed in accordance with the surveys and the engineering work done by me and under my direction; and that the quantities thereof were correctly given by me to the Superintendent of Streets, and said work is in accord with the official grade of said street.

Dated at San Diego, Calif. Apr 11 1891905

G. A. D'Stinecourt
City Engineer of the City of San Diego, California.

Recorded Apr 11 1891905

Samuel W. Haskin
Superintendent of Streets of the City of San Diego, California.

(Affiant's name)
W. M. Conner

Subscribed and sworn to this 5th day of April A. D. 1891905, before me

[SEAL.] Chas. W. Oving
Notary Public.

Filed this 6th day of April A. D. 1891905

Street Superintendent of the City of San Diego.

Recorded _____ A. D. 189

Street Superintendent of the City of San Diego.

WARRANT.

By Virtue Hereof, I, Samuel W. Haskin Street Superintendent of the City of San Diego, County of San Diego, and State of California, by virtue of the authority vested in me as said Street Superintendent, do authorize and empower Joseph Steely his agents or assigns, to demand and receive the several assessments upon the assessment and diagram hereto attached, and this shall be his warrant for the same.

San Diego, Apr 11 A. D. 1891905

Samuel W. Haskin
Street Superintendent of City of San Diego.

Countersigned by Frank P. Tracy
Mayor of City of San Diego.

Recorded Apr 11 A. D. 1891905

Samuel W. Haskin
Street Superintendent of City of San Diego.

CERTIFICATE OF RECORD.

I hereby complete and sign the foregoing record, from page _____ to page _____ both inclusive, of the Assessment, Diagram, Warrant, Certificate of the City Engineer, Contractor's Return and also in the Book of "Contracts and Bonds," the recorded Contract and Bond, each numbered _____, all for the work therein described upon _____ Street, from the _____ line of _____ Street, to the _____ line of _____ Street.

Office of the Street Superintendent, San Diego, California, this _____ day of _____ A. D. 189...

Street Superintendent, City of San Diego.

the Matter of Laying out & curbing 'g' from the east line of 14th to the west line of 25th Street

241

MARGIN.

CONTRACTORS RETURN.

STATE OF CALIFORNIA,
COUNTY OF SAN DIEGO,
CITY OF SAN DIEGO, } ss.

ASSESSMENT NUMBER

Pursuant to Statute, I, Samuel W. Haskin, as Street Superintendent of the City of San Diego, in the County of San Diego and State of California, do hereby assess and apportion, as shown hereinafter and in the diagram attached hereto, upon certain lots, portions of lots, and parcels of land, fronting on 14th Street in said city, from the east line of 14th Street to the west line of 25th Street and on streets intersecting it between said lines, the sum of Three hundred thirty eight and 02/100 Dollars (\$ 338.02), to be paid to Joseph H. Kelly agents or assigns, to cover the sum due (including incidental expenses) for the work of Laying out & curbing 'g' between said lines, as said work is more particularly specified in my official contract therewith said Joseph H. Kelly, dated the 24th day of January, A. D. 1905

All of said work has been performed and materials furnished complying with the specifications and under my direction and to my satisfaction and acceptance. And because the names of the owners of said assessed property are unknown to me, I herewith write the word "Unknown" opposite the number of the lot and the amount assessed thereon and the number of each lot, portion of lot, or portion of land assessed.

TOTAL COST OF THE WORK IS \$ 338.02, AS FOLLOWS:

<u>900.50 sq. ft. sidewalk @ 18¢ per sq. ft.</u>	\$ <u>162.99</u>
<u>169.71 sq. ft. curb @ 60¢ per sq. ft.</u>	\$ <u>101.83</u>
<u>Contract Cost</u>	\$ <u>264.82</u>

INCIDENTAL EXPENSES:	
City Engineer's Official Fees	\$ <u>1.10.00</u>
Printing and Advertising	\$ <u>41.70</u>
Special Superintendent's compensation @ \$ <u>3.50</u> per day	\$ <u>171.50</u>
Incidental Expenses	\$ <u>73.20</u>
Contract Cost	\$ <u>264.82</u>
Total Cost	\$ <u>338.02</u>

DIVIDED AS FOLLOWS:

DESCRIPTION	Sidewalk		Curb		Incidental Expenses		Total Assessment		Number of Front Feet Assessed		Number of Feet Assessed		Rate per Front Foot Assessed	
	@ 18¢	@ 60¢	Dollars	Cts	Dollars	Cts	Dollars	Cts	Dollars	Cts	Sidewalk	Curb	Dollars	Cts
exclusive of terminations														
100' of sidewalk	800.00	150.00	144.00				59.76	183.76	150				1.225	
Termination of sidewalk	100.50	19.71	18.99				5.26	24.25			2.25		1.0777	
							5.27	15.10				2.25	0.6711	
TOTAL			162.99		101.83		73.20	338.02	150	150	2.25	2.25		

being duly sworn, says that he is the agent for the contractor named in annexed Assessment, Diagram and Warrant; that said assessment for the total cost of certain street work upon 'g' Street between 14th Street and 25th Street in said city, as more fully described therein and in the contract for said work with said Joseph H. Kelly, made by the Superintendent of Streets in said city, dated the 24th day of January, A. D. 1905 levied as therein described upon certain lots, portions of lots, or parcels of land, and the unknown owners thereof for the sum of Three hundred thirty eight and 02/100 Dollars (\$ 338.02) payable to Joseph H. Kelly agents or assigns, was made, recorded and delivered by said Superintendent on the 24th day of January, A. D. 1905, to affiant in behalf of said contractor; that there were attached to the same and delivered to the same in the same behalf, at the same time, by said Superintendent, his Diagram thereto attached, and a warrant in favor of Joseph H. Kelly for collecting said assessment, upon which warrant this return is endorsed; that in the case of all assessments therein described, but not included in the following table, affiant has, since the date last aforesaid, in the manner hereinafter described and in behalf of said contractor, made demand upon and received full payment from the owners of each and all such assessed lots and lands; and that besides all personal demands, affiant did, whenever the name of the owner of the lot is stated as "unknown," on the assessment on the 24th day of January, A. D. 1905, within thirty days from the date of said warrant; and between the hours of 9 A. M. and 4 P. M., in behalf of said contractor, enter upon each of the corresponding lots, portions of lots and parcels of land assessed, and with said certificate, assessment, diagram and warrant, and in a loud, audible voice, publicly make demands for the payment of each of said assessments from the unknown owners thereof, upon each lot, portion of lot, or parcel of land, for each of its own assessments as specified in said assessment; and that whenever he found a building, tenant or occupant upon any of said premises, besides the public demand as aforesaid, he, at the same time, in the same behalf, presenting and exhibiting said certificate, assessment, diagram and warrant, in each instance, demanded from each tenant, or occupant, for the unknown owners separately the payment of each of said assessments upon said premises; and in the following table he states the name of such demandee, as "tenant," or "occupant," with the word "unknown;" but that, notwithstanding said demands, the following totals of said assessed sums, each separately demanded, and also the total, remain unpaid, to-wit:

OWNERS	ASSESSED UPON							Frontage Assessment		Curb Assessment		Sidewalk Assessment		Total Assessment		Demands made upon as Owners.	Assessment Numbers.	Date of Demand.	Assessment Due and Unpaid.		SUBSEQUENT PAYMENTS.
	Assessment Number	Block	Tract or Subdivision	Lot	Front Feet	Feet on Crossing	Dollars	Cents	Dollars	Cents	Dollars	Cents	Dollars	Cents	Dollars				Cents	Dollars	
Unknown	1	11	Unknown & Taggart	6	52.00		61.25		38.31			99.56		Unknown	1	April 8/05	99.56		Paid July 1905		
Unknown	2	8	Unknown & Taggart	4	50.00				5.39		5.35	8.74		Unknown	2	April 8/05	8.74		Paid apr 1905		
Unknown	3	8	Unknown & Taggart	5	50.00				5.39		5.36	8.75		Unknown	3	April 8/05	8.75		Paid apr 1905		
Unknown	14	8	Unknown & Taggart	6	120.25				15.47		8.09	21.86		Unknown	4	April 8/05	21.86		Paid apr 1905		
Unknown	5	61	Unknown & Taggart	6	100.00		122.51		76.60			199.11		Unknown	5	April 8/05	199.11		Paid may 9 05		
							183.76		114.91		24.25	15.10									

242

OWNERS

Assessment Number	Block	Tract or Subdivision	Lot	Front Feet	Feet on Crossing	Frontage Assessment		Assessment		Assessment		Assessment		Total Assessment		Demands made upon as Owners.	Assessment Number	Date of Demand	Assessment Due and Unpaid.		SUBSEQUENT PAMEN
						Dollars	Cents	Dollars	Cents	Dollars	Cents	Dollars	Cents	Dollars	Cents				Dollars	Cents	

A S S I G N M E N T

On this 10th day of April, 1904, I, Jos Kelly, for a valuable consideration do hereby transfer, set over and assign to Warren M. Crouse of the City of San Diego, County of San Diego, State of California, all those certain, particular and specified accounts due me, which accounts are itemized and set forth in the assignment and diagram hereto attached and made a part of this assignment for that certain street work including the sidewalking of "G" Street in the City of San Diego, County of San Diego, State of California from the east line of 14th Street to the west line of 25th Street, and that the total sum of accounts hereby assigned is \$338.02 .

And I further assign under the same conditions to the said Warren M. Crouse any and all liens that may attach to the property described in said annexed assessment and diagram, by virtue of the work done by me in completing the contract for the sidewalking and curbing the said "G" Street in the City of San Diego, County of San Diego, State of California, from the East line of 14th Street to the west line of 25th Street, and this assignment is intended and shall have the same effect as if each and every account and each and every lien to secure the payment of said account was severally assigned to the said Warren M. Crouse.

Jos Kelly

DIAGRAM

213

Exhibiting 4 Street and its intersecting streets from the east line of 14 Street to the west line of 25 Street, in the City of San Diego, California, on which work has been done under my official contract as Street Superintendent of said city, with Joseph Stey dated the 21 day of January A. D. 1905, for the surveying & banking of said 4 Street, as is more particularly described in said contract; showing the relative location of each district, lot, portion of lot, or parcel of land assessed, to the work done; numbered in red ink to correspond with the red ink numbers in the assessment; and showing the number of feet fronting, assessed for said work contracted for and performed. Herein "No." is used for the word "number" and "ft." for the word "feet". The marks ' and " mean respectively "feet" and "inches." Figures in black ink next to property line show, each, the length of said line in feet. Other figures in black ink show the numbers of the lots.

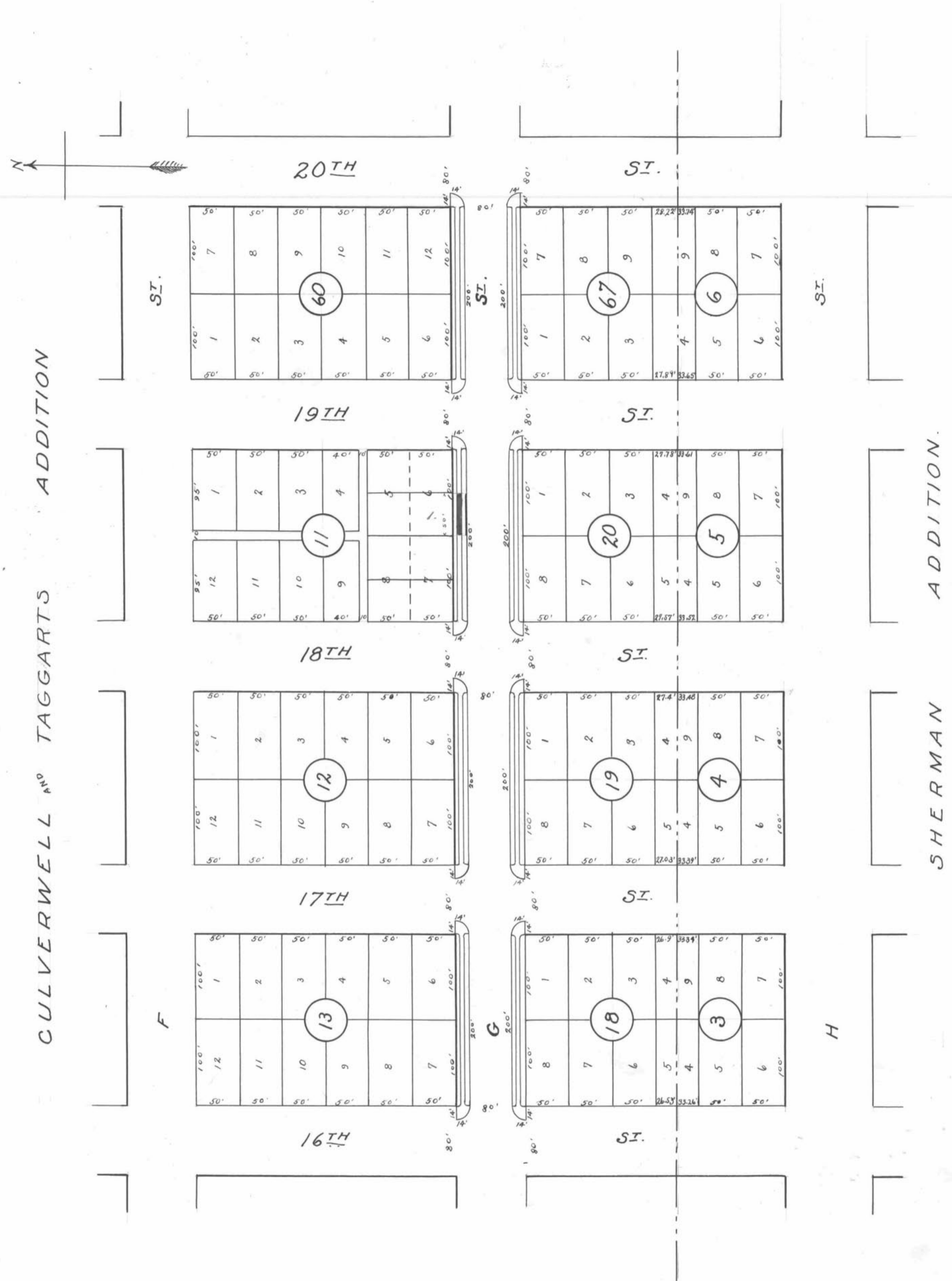


At said City of San Diego, California, this 8th day of April A. D. 1905
Samuel W. Staskie
 Superintendent of Streets of the City of San Diego, California
 Recorded April 8 A. D. 1905
Samuel W. Staskie
 Superintendent of Streets of the City of San Diego, California

DIAGRAM

245

Exhibiting 9 Street and its intersecting streets from the east line of 14 Street to the west line of 25 Street, in the City of San Diego, California, on which work has been done under my official contract as Street Superintendent of said city, with Joseph Sherry dated the 24 day of January A. D. 1905, for the sanitizing and paving of said 14 Street, as is more particularly described in said contract, showing the relative location of each district, lot, portion of lot, or parcel of land assessed, to the work done; numbered in red ink to correspond with the red ink numbers in the assessment; and showing the number of feet fronting, assessed for said work contracted for and performed. Herein "No." is used for the word "number" and "ft." for the word "feet". The marks ' and " mean respectively "feet" and "inches." Figures in black ink next to property line show, each, the length of said line in feet. Other figures in black ink show the numbers of the lots.




At said City of San Diego, California, this 8th day of April A. D. 1905
Samuel W. Storking
 Superintendent of Streets of the City of San Diego, California
 Recorded April 8 A. D. 1905
Samuel W. Storking
 Superintendent of Streets of the City of San Diego, California

DIAGRAM

347

Exhibiting 9 Street and its intersecting streets from the east line of 1st Street to the west line of 25th Street, in the City of San Diego, California, on which work has been done under my official contract as Street Superintendent of said city, with Joseph S. Kelly dated the 2nd day of January, A. D. 1906, for the surveying and locating of said 25th Street, as is more particularly described in said contract, showing the relative location of each district, lot, portion of lot, or parcel of land assessed, to the work done; numbered in red ink to correspond with the red ink numbers in the assessment; and showing the number of feet fronting, assessed for said work contracted for and performed. Herein "No." is used for the word "number" and "ft." for the word "feet". The marks ' and " mean respectively "feet" and "inches." Figures in black ink next to property line show, each, the length of said line in feet. Other figures in black ink show the numbers of the lots.

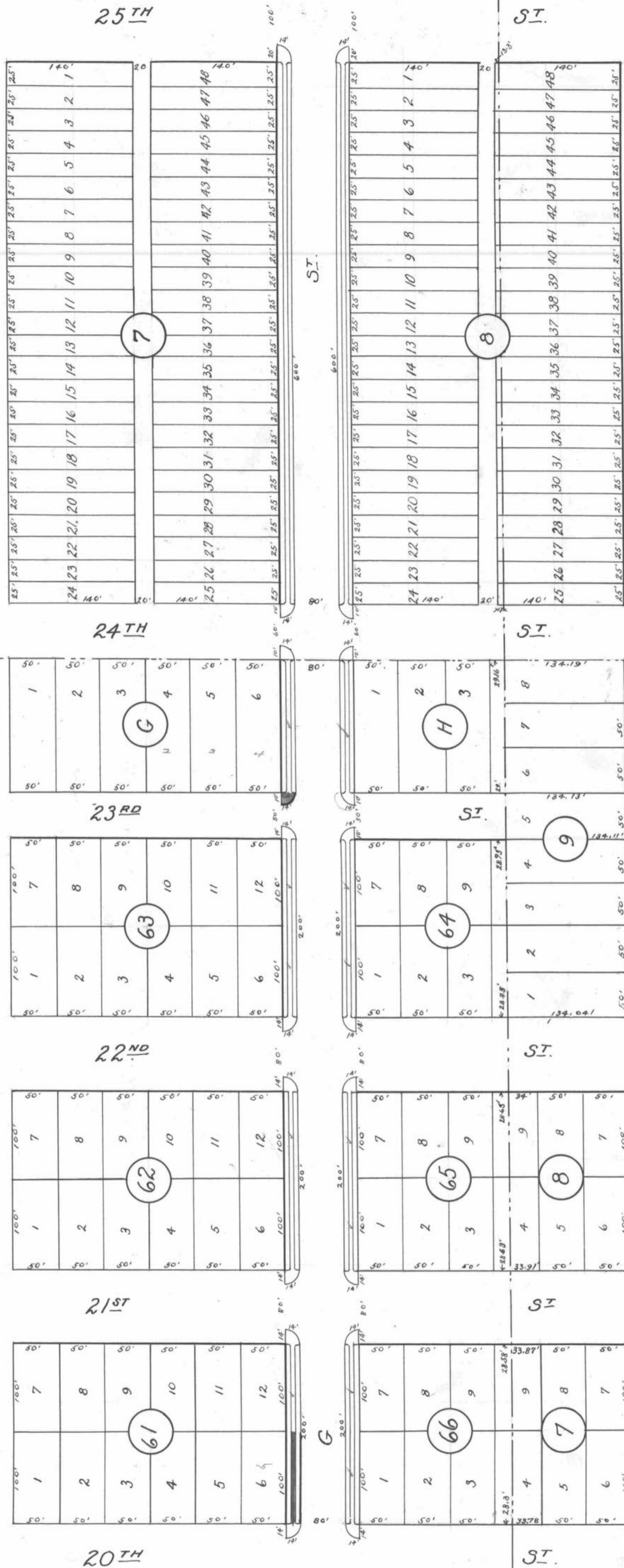


BREED & CHASE'S ADDITION

KIMBALL'S ADDITION

CULVERWELL AND TAGGARTS' ADDITION

SHERMAN'S ADDITION



At said City of San Diego, California, this 8th day of April, A. D. 1906

Samuel W. Stankin
Superintendent of Streets of the City of San Diego, California

Recorded April 8 A. D. 1906

Samuel W. Stankin
Superintendent of Streets of the City of San Diego, California

750

OWNERS	ASSESSED UPON										Total Assessment.	Demands made upon as Owners.	Assessment Numbers.	Date of Demand.	Assessment Due and Unpaid.		SUBSEQUENT PAYMENT				
	Assessment Number	Block	Tract or Subdivision	Lot	Front Feet	Feet on Crossing	Frontage Assessment		Assessment						Assessment			Dollars	Cents	Dollars	Cents
							Dollars	Cents	Dollars	Cents					Dollars	Cents					

Done at San Diego California April 8th 1905
 Samuel W. Haskin,
 Superintendent of Streets of the City of San Diego, California
 Recorded April 8th 1905
 Samuel W. Haskin,
 Superintendent of Streets of the City of San Diego, California
 I, Samuel W. Haskin, Superintendent of Streets of the City of San Diego, California, do hereby certify that all charges herein stated are correct, and that the computations and calculation of this assessment are correct.
 Samuel W. Haskin,
 Superintendent of Streets of the City of San Diego, California
 Recorded April 8th 1905
 Samuel W. Haskin,
 Superintendent of Streets of the City of San Diego, California

CERTIFICATE OF THE CITY ENGINEER.

I, G. A. D'Amico City Engineer of the City of San Diego, in the County of San Diego, State of California, do hereby certify that the work of Lawmaking & Grading Street 14th from the east line of 25th Street to the west line of 25th Street was performed in accordance with the surveys and the engineering work done by me and under my direction; and that the quantities thereof were correctly given by me to the Superintendent of Streets, and said work is in accord with the official grade of said street.
 Dated at San Diego, Calif. April 8th 1891905
G. A. D'Amico
 City Engineer of the City of San Diego, California.
 Recorded April 8 1891905
Samuel W. Haskin
 Superintendent of Streets of the City of San Diego, California.

(Affiant's name)
Wm. Cronin
 Subscribed and sworn to this 10th day of April A. D. 1891905, before me Charles W. Oesting
 [SEAL.]
 Notary Public.
 Filed this 10th day of April A. D. 1891905
Samuel W. Haskin
 Street Superintendent of the City of San Diego.
 Recorded April 20 A. D. 1891905
Samuel W. Haskin
 Street Superintendent of the City of San Diego.

WARRANT.

By Virtue Hereof, I, Samuel W. Haskin Street Superintendent of the City of San Diego, County of San Diego, and State of California, by virtue of the authority vested in me as said Street Superintendent, do authorize and empower Joseph Steery his agents or assigns, to demand and receive the several assessments upon the assessment and diagram hereto attached, and this shall be his warrant for the same.
 San Diego, April 8th A. D. 1891905
Samuel W. Haskin
 Street Superintendent of City of San Diego.
 Countersigned by Frank P. Gray Mayor of City of San Diego.
 Recorded April 8th A. D. 1891905
Samuel W. Haskin
 Street Superintendent of City of San Diego.

CERTIFICATE OF RECORD.

I hereby complete and sign the foregoing record, from page to page both inclusive, of the Assessment, Diagram, Warrant, Certificate of the City Engineer, Contractor's Return and also in the Book of "Contracts and Bonds," the recorded Contract and Bond, each numbered, all for the work therein described upon Street, from the line of Street, to the line of Street.
 Office of the Street Superintendent, San Diego, California, this day of A. D. 189....
 Street Superintendent, City of San Diego.

the Matter of Grading 25th Street from the center line of F Street to the north line of D Street

MARGIN.
CONTRACTORS RETURN.

ASSESSMENT NUMBER

STATE OF CALIFORNIA,
COUNTY OF SAN DIEGO,
CITY OF SAN DIEGO, } ss.

Pursuant to Statute, I, Samuel W. Goodbody as Street Superintendent of the City of San Diego, in the County of San Diego and State of California, do hereby assess and apportion, as shown hereinafter and in the diagram attached hereto, upon certain lots, portions of lots, and parcels of land, fronting on 25th in said city, from the Center line of F Street to the North line of D Street and on streets intersecting it between said lines, the sum of 4696.01 Dollars (\$4,696.01), to be paid to me & Goodbody agents or assigns, to cover the sum due (including incidental expenses) for the work of grading said 25th between said lines, as said work is more particularly specified in my official contract therewith said me & Goodbody dated the 27th day of October, A. D. 1904

All of said work has been performed and materials furnished complying with the specifications and under my direction and to my satisfaction and acceptance. And because the names of the owners of said assessed property are unknown to me, I herewith write the word "Unknown" opposite the number of the lot and the amount assessed thereon and the number of each lot, portion of lot, or portion of land assessed.

TOTAL COST OF THE WORK IS \$ 4696.01, AS FOLLOWS:

1.2.1.9.3 est. of the cost of the work	\$ 4,696.01
2.1.2.1.2. est. of the cost of the work	\$ 21.96
Contract Cost	\$ 4,654.05

INCIDENTAL EXPENSES:

City Engineer's Official Fees	\$ 90.00
Printing and Advertising	\$ 22.55
Special Superintendent's compensation @ \$..... per day	\$ 120.55
Incidental Expenses	\$ 1.91
Contract Cost	\$ 4,654.05
Total Cost	\$ <u>4696.01</u>

DIVIDED AS FOLLOWS:

DESCRIPTION	Lot @	Fee @	Cost of	Cost of	Total	Total	Number of	Number of Feet	Rate per		
	sq ft	sq ft	lot	line						Assessment	Front Feet Assessed
exclusive of terminations											
on 'F'	276.2		146.62		2.91	149.53	49.80	99.73		7.50	1346.1
'b'	168.9		182.62	0.00	5.58	275.91	91.91	182.00		146.05	1259.9
'H'	372.2		184.24	0.04	6.93	352.30	118.34	286.96		146.64	1621.19
'J'	376.8		186.52	1.11	3.71	190.34	63.40	126.94		146.60	186.94
'K'	94.6		46.83	9.41	9.5	48.72	16.23	32.49		146.60	1022.25
'L'	69.1		34.20		7.0	34.90	11.62	23.28		7.40	1014.5
'M'	6.7		3.32		0.7	3.46	1.15	2.31		2.0	115.5
'N'	1.20		5.94		1.2	6.06	2.02	4.04		7.0	105.45
'O'			5.68		3.7	3.7	1.2	2.5		2.0	112.5
'P'	76.6		37.92		7.5	38.67	12.88	25.79		7.0	105.45
'Q'	88.8		43.95		8.7	44.82	14.93	29.89		2.0	149.45
'R'	91.4		45.24		9.0	46.14	15.37	30.77		7.40	105.45
'S'	84.8		41.97		8.5	42.82	14.26	28.56		2.0	142.8
'T'										7.40	105.45
'U'										2.0	142.8
'V'										7.40	105.45
'W'										2.0	142.8
'X'										7.40	105.45
'Y'										2.0	142.8
'Z'										7.40	105.45
15-Curb										2.0	142.8
TOTAL	15219.3	2191.2	6540.55	21.91	140.55	6696.01	2250.03	4465.98			

I, Samuel W. Goodbody, being duly sworn, says that he is the contractor named in annexed Assessment, Diagram and Warrant; that said assessment for the total cost of certain street work upon 25th Street between North line of F and South line of D in said city, as more fully described therein and in the contract for said work with said me & Goodbody made by the Superintendent of Streets in said city, dated the 27th day of October, A. D. 1904 levied as therein described upon certain lots, portions of lots, or parcels of land, and the unknown owners thereof for the sum of 4696.01 Dollars (\$4,696.01) payable to me & Goodbody agents or assigns, was made, recorded and delivered by said Superintendent on the 13th day of April, A. D. 1904, to affiant in behalf of said contractor; that there were attached to the same and delivered to the same in the same behalf, at the same time, by said Superintendent, his Diagram thereto attached, and a warrant in favor of me & Goodbody for collecting said assessment, upon which warrant this return is endorsed; that in the case of all assessments therein described, but not included in the following table, affiant has, since the date last aforesaid, in the manner hereinafter described and in behalf of said contractor, made demand upon and received full payment from the owners of each and all such assessed lots and lands; and that besides all personal demands, affiant did, whenever the name of the owner of the lot is stated as "unknown," on the assessment on the 17th day of April, A. D. 1904, within thirty days from the date of said warrant; and between the hours of 9 A. M. and 4 P. M., in behalf of said contractor, enter upon each of the corresponding lots, portions of lots and parcels of land assessed, and with said certificate, assessment, diagram and warrant, and in a loud, audible voice, publicly make demands for the payment of each of said assessments from the unknown owners thereof, upon each lot, portion of lot, or parcel of land, for each of its own assessments as specified in said assessment; and that whenever he found a building, tenant or occupant upon any of said premises, besides the public demand as aforesaid, he, at the same time, in the same behalf, presenting and exhibiting said certificate, assessment, diagram and warrant, in each instance, demanded from each tenant, or occupant, for the unknown owners separately the payment of each of said assessments upon said premises; and in the following table he states the name of such demandee, as "tenant," or "occupant," with the word "unknown;" but that, notwithstanding said demands, the following totals of said assessed sums, each separately demanded, and also the total, remain unpaid, to-wit:

OWNERS	ASSESSED UPON										Total Assessment	Demands made upon as Owners	Assessment Numbers	Date of Demand	Assessment Due and Unpaid		SUBSEQUENT PAYMENTS
	Assessment Number	Block	Tract or Subdivision	Lot	Front Feet	Feet on Crossing	Frontage Assessment Dollars	Cents	Assessment Dollars	Cents					Dollars	Cents	
Unknown	1	7	Brud & Chase	12	25-25			78	5 41			4 19	Unknown	1	APR 18 1905	4 19	Paid in full.
Unknown	2	7	Brud & Chase	11	25-25			79	5 42			4 21	Unknown	2	APR 18 1905	4 21	Paid in full.
Unknown	3	7	Brud & Chase	10	25-25			78	5 41			4 19	Unknown	3	APR 18 1905	4 19	Paid in full.
Unknown	4	7	Brud & Chase	9	25-25			79	5 42			4 21	Unknown	4	APR 18 1905	4 21	Paid in full.
Unknown	5	7	Brud & Chase	8	25-25			78	5 41			4 19	Unknown	5	APR 18 1905	4 19	Paid in full.
Unknown	6	7	Brud & Chase	7	25-25			79	5 42			4 21	Unknown	6	APR 18 1905	4 21	Paid in full.
Unknown	7	7	Brud & Chase	6	25-25			78	5 41			4 19	Unknown	7	APR 18 1905	4 19	Paid in full.
Unknown	8	7	Brud & Chase	5	25-25			79	5 42			4 21	Unknown	8	APR 18 1905	4 21	Paid in full.
Unknown	9	7	Brud & Chase	4	25-25			78	5 41			4 19	Unknown	9	APR 18 1905	4 19	CONCLUSIVELY PRESUMED PAID
Unknown	10	7	Brud & Chase	3	25-25			79	5 42			4 21	Unknown	10	APR 18 1905	4 21	CONCLUSIVELY PRESUMED PAID
Unknown	11	7	Brud & Chase	2	25-25			78	5 41			4 19	Unknown	11	APR 18 1905	4 19	Paid in full.
Unknown	12	7	Brud & Chase	1	140 95-165	175 61		3 01	22 54			201 16	Unknown	12	APR 18 1905	201 16	Paid in full.
Unknown	13	24	Brud & Chase	19	25 165	31 36			22 54			53 90	Unknown	13	APR 18 1905	53 90	Paid in full.
Unknown	14	24	Brud & Chase	20	25 25	31 36			3 42			34 78	Unknown	14	APR 18 1905	34 78	Paid in full.
Unknown	15	24	Brud & Chase	21	25 25	31 36			5 41			34 77	Unknown	15	APR 18 1905	34 77	Paid in full.

252

OWNERS	ASSESSED UPON													Total Assessment		Demands made upon as Owners.	Assessment Number.	Date of Demand.	Assessment Due and Unpaid.		SUBSEQUENT PAME					
	Assessment Number	Block	Tract or Subdivision	Lot	Front Feet	Feet on Crossing	Frontage Assessment		Heavy Tax Assessment		Assessment of Property Taxation		Crossing Assessment		Dollars				Cents	Dollars		Cents	Dollars	Cents	Dollars	Cents
							Dollars	Cents	Dollars	Cents	Dollars	Cents	Dollars	Cents												
Unknown	16	24	Trust & Chase	27	25	25	31	36						347	5	Unknown	16	APR 16 1905	34	78	Paid in full.					
Unknown	17	24	Trust & Chase	28	25	25	31	36					341	77	Unknown	17	APR 16 1905	34	77	Paid in full.						
Unknown	18	24	Trust & Chase	24	25	10-25	31	36			115		342	93	Unknown	18	APR 18 1905	35	93	Paid in full.						
Unknown	19	24	Trust & Chase	25	25	10-25	31	36			116		315	67	Unknown	19	APR 18 1905	35	67	Paid in full.						
Unknown	20	24	Trust & Chase	26	25	25	31	36					315	51	Unknown	20	APR 18 1905	34	51	Paid in full.						
Unknown	21	24	Trust & Chase	27	25	25	31	36					315	51	Unknown	21	APR 18 1905	34	51	Unknown						
Unknown	22	24	Trust & Chase	28	25	25	31	36					315	51	Unknown	22	APR 18 1905	34	51	Paid in full.						
Unknown	23	24	Trust & Chase	29	25	25	31	36					315	51	Unknown	23	APR 18 1905	34	51	Paid in full.						
Unknown	24	24	Trust & Chase	30	25	165	31	36					2079	15	Unknown	24	APR 18 1905	52	15	Paid in full.						
Unknown	25	7	Trust & Chase	37	25	25							79	315	Unknown	25	APR 18 1905	3	94	Paid 9-2-						
Unknown	26	7	Trust & Chase	38	25	25							78	315	Unknown	26	APR 18 1905	3	93	Paid 9-2-						
Unknown	27	7	Trust & Chase	39	25	25							79	315	Unknown	27	APR 18 1905	3	94	CONCLUSIVELY PRESUMED PAID						
Unknown	28	7	Trust & Chase	40	25	25							78	315	Unknown	28	APR 18 1905	3	93	CONCLUSIVELY PRESUMED PAID						
Unknown	29	7	Trust & Chase	41	25	25							79	315	Unknown	29	APR 18 1905	3	93	Paid in full.						
Unknown	30	7	Trust & Chase	42	25	25							78	315	Unknown	30	APR 18 1905	3	93	Paid in full.						
Unknown	31	7	Trust & Chase	43	25	25							79	315	Unknown	31	APR 18 1905	3	94	Paid 4/20/05						
Unknown	32	7	Trust & Chase	44	25	25							78	315	Unknown	32	APR 18 1905	3	93	" 5/10/05						
Unknown	33	7	Trust & Chase	45	25	25							79	315	Unknown	33	APR 18 1905	3	94	Paid in full.						
Unknown	34	7	Trust & Chase	46	25	25							78	315	Unknown	34	APR 18 1905	3	92	Paid in full.						
Unknown	35	7	Trust & Chase	47	25	25							79	315	Unknown	35	APR 18 1905	3	94	Paid 4/20/05						
Unknown	36	7	Trust & Chase	48	140	95-165	175	62					301	2079	Unknown	36	APR 18 1905	149	42	Paid 4/20/05						
Unknown	37	8	Trust & Chase	12	25	25							13	315	Unknown	37	APR 18 1905	3	78	Paid 5/16/05						
Unknown	38	8	Trust & Chase	11	25	25							14	315	Unknown	38	APR 18 1905	3	79	Paid 5/16/05						
Unknown	39	8	Trust & Chase	10	25	25							14	315	Unknown	39	APR 18 1905	3	79	Paid Aug 73-						
Unknown	40	8	Trust & Chase	9	25	25							13	315	Unknown	40	APR 18 1905	3	78	Paid Aug 23-						
Unknown	41	8	Trust & Chase	8	25	25							14	315	Unknown	41	APR 18 1905	3	79	Paid in full.						
Unknown	42	8	Trust & Chase	7	25	25							14	315	Unknown	42	APR 18 1905	3	79	Paid in full.						
Unknown	43	8	Trust & Chase	6	25	25							13	315	Unknown	43	APR 18 1905	3	78	Paid in full.						
Unknown	44	8	Trust & Chase	5	25	25							14	315	Unknown	44	APR 18 1905	3	79	Paid in full.						
Unknown	45	8	Trust & Chase	4	25	25							14	315	Unknown	45	APR 18 1905	3	79	Paid 5/10/05						
Unknown	46	8	Trust & Chase	3	25	25							14	315	Unknown	46	APR 18 1905	3	79	Paid 5/10/05						
Unknown	47	8	Trust & Chase	2	25	25							13	315	Unknown	47	APR 18 1905	3	78	Paid 6/7/05						
Unknown	48	8	Trust & Chase	1	140	95-165	175	61					52	2079	Unknown	48	APR 18 1905	146	42	Paid 5/10/05						
Unknown	49	23	Trust & Chase	19	25	165	31	36					2078	5214					Paid credit work							
Unknown	50	23	Trust & Chase	20	25	25	31	36					315	3451					Paid credit work							
Unknown	51	23	Trust & Chase	21	25	25	31	36					315	3451					Paid credit work							
Unknown	52	23	Trust & Chase	22	25	25	31	36					315	3451					Paid credit work							
Unknown	53	23	Trust & Chase	23	25	25	31	36					315	3451					Paid credit work							
Unknown	54	23	Trust & Chase	24	25	10-25	31	36			12		315	3463					Paid credit work							
Unknown	55	23	Trust & Chase	25	22 1/2	10-22 1/2	29	35			13		374	3327					Paid credit work							
Unknown	56	23	S. W. Stambaugh	23	25	25	28	8					38	326					Paid credit work							
Unknown	57	23	S. W. Stambaugh	24	25	25	31	36					405	3541					Paid credit work							
Unknown	58	23	S. W. Stambaugh	27	25	25	31	36					405	3541					Paid credit work							
Unknown	59	23	S. W. Stambaugh	28	25	25	31	36					405	3541					Paid credit work							
Unknown	60	23	S. W. Stambaugh	29	25	25	31	36					406	3542					Paid credit work							
Unknown	61	23	S. W. Stambaugh	30	25	165	31	36					2675	5111					Paid credit work							
Unknown	62	8	Trust & Chase	37	25								13	13	Unknown	62	APR 16 1905	13		CONCLUSIVELY PRESUMED PAID						
Unknown	63	8	Trust & Chase	38	25								14	14	Unknown	63	APR 16 1905	14		Paid in full.						
Unknown	64	8	Trust & Chase	39	25								14	14	Unknown	64	APR 18 1905	14		Paid in full.						
Unknown	65	8	Trust & Chase	40	25								13	13	Unknown	65	APR 18 1905	13		CONCLUSIVELY PRESUMED PAID						
Unknown	66	8	Trust & Chase	41	25								14	14	Unknown	66	APR 18 1905	14		CONCLUSIVELY PRESUMED PAID						
Unknown	67	8	Trust & Chase	42	25								14	14	Unknown	67	APR 18 1905	14		CONCLUSIVELY PRESUMED PAID						
Unknown	68	8	Trust & Chase	43	25								13	13	Unknown	68	APR 18 1905	13		CONCLUSIVELY PRESUMED PAID						

OWNERS	ASSESSED UPON					Frontage Assessment		Any Termination Assessment		Opposite Termination Assessment		Crossing Assessment		Total Assessment		Demands Made Upon as Owners.	Assessment Numbers	Date of Demand,	Assessment Due and Unpaid		SUBSEQUENT PAYMENTS.
	Assessment Number	Block	Tract or Subdivision	Lot	Front Feet	Feet on Cross'ng	Dollars	Cts.	Dollars	Cts.	Dollars	Cts.	Dollars	Cts.	Dollars				Cts.	Dollars	
Unknown	69	8	Bund v Chase	44	25					14				14		Unknown	69	APR 18 1905	14	CONCLUSIVELY PRESUMED PAID	
Unknown	70	8	Bund v Chase	45	25					14				14		Unknown	70	APR 18 1905	14	Paid 5/2-05	
Unknown	71	8	Bund v Chase	46	25					14				14		Unknown	71	APR 17 1905	14	Paid 5/2-05	
Unknown	72	8	Bund v Chase	47	25					14				14		Unknown	72	APR 17 1905	14	Paid 5/2-05	
Unknown	73	8	Bund v Chase	48	25	13.4	31.4	16	81	21		217		1919		Unknown	73	APR 17 1905	19 19	Paid 5/2-05	
Unknown	74	8	S.W. Humboldt	48	25	127.89	57.25	160	42	31		2479		18552		Unknown	74	APR 17 1905	185 52	Paid in full.	
Unknown	75	8	S.W. Humboldt	47	25							405		405		Unknown	75	APR 17 1905	4 05	Paid in full.	
Unknown	76	8	S.W. Humboldt	46	25							405		405		Unknown	76	APR 17 1905	4 05	Paid in full.	
Unknown	77	8	S.W. Humboldt	45	25							405		405		Unknown	77	APR 17 1905	4 05	Paid in full.	
Unknown	78	8	S.W. Humboldt	44	25							405		405		Unknown	78	APR 17 1905	4 05	Paid in full.	
Unknown	79	8	S.W. Humboldt	43	25							405		405		Unknown	79	APR 17 1905	4 05	Paid in full.	
Unknown	80	8	S.W. Humboldt	42	25							405		405		Unknown	80	APR 17 1905	4 05	Paid in full.	
Unknown	81	8	S.W. Humboldt	41	25							405		405		Unknown	81	APR 17 1905	4 05	Paid in full.	
Unknown	82	8	S.W. Humboldt	40	25							405		405		Unknown	82	APR 17 1905	4 05	Paid in full.	
Unknown	83	8	S.W. Humboldt	39	25							406		406		Unknown	83	APR 17 1905	4 06	Paid in full.	
Unknown	84	8	S.W. Humboldt	38	25							405		405		Unknown	84	APR 17 1905	4 05	Paid in full.	
Unknown	85	8	S.W. Humboldt	37	25							405		405		Unknown	85	APR 17 1905	4 05	CONCLUSIVELY PRESUMED PAID	
Unknown	86	9	S.W. Humboldt	12	25-25					88		405		493		Unknown	86	APR 17 1905	4 93	Paid 5/5-05	
Unknown	87	9	S.W. Humboldt	11	25-25					87		406		493		Unknown	87	APR 17 1905	4 93	Paid 5/5/05	
Unknown	88	9	S.W. Humboldt	10	25-25					87		405		492		Unknown	88	APR 17 1905	4 92	Paid 5/5/05	
Unknown	89	9	S.W. Humboldt	9	25-25					87		405		492		Unknown	89	APR 17 1905	4 92	Paid 5/5/05	
Unknown	90	9	S.W. Humboldt	8	25-25					87		405		492		Unknown	90	APR 17 1905	4 92	Paid 5/5/05	
Unknown	91	9	S.W. Humboldt	7	25-25					87		406		493		Unknown	91	APR 17 1905	4 93	Paid 5/5/05	
Unknown	92	9	S.W. Humboldt	6	25-25					87		405		492		Unknown	92	APR 17 1905	4 92	Paid 5/5/05	
Unknown	93	9	S.W. Humboldt	5	25-25					87		405		492		Unknown	93	APR 17 1905	4 92	Paid 5/5/05	
Unknown	94	9	S.W. Humboldt	4	25-25					87		405		492		Unknown	94	APR 17 1905	4 92	Paid 5/5/05	
Unknown	95	9	S.W. Humboldt	3	25-25					87		406		493		Unknown	95	APR 17 1905	4 93	Paid 5/5/05	
Unknown	96	9	S.W. Humboldt	2	25-25					87		405		492		Unknown	96	APR 17 1905	4 92	Paid 5/5/05	
Unknown	97	9	S.W. Humboldt	1	25	140	95-165	175	62	331		2675		205 68		Unknown	97	APR 17 1905	205 68	Paid 5/5/05	
Unknown	98	22	S.W. Humboldt	19	25	165	31	36				406		58 11		Unknown	98	APR 17 1905	58 11	Paid 5/5/05	
Unknown	99	22	S.W. Humboldt	20	25	25	31	36				406		58 42		Unknown	99	APR 17 1905	58 42	Paid 5/5/05	
Unknown	100	22	S.W. Humboldt	21	25	25	31	36				405		58 41		Unknown	100	APR 17 1905	58 41	Paid 5/5/05	
Unknown	101	22	S.W. Humboldt	22	25	25	31	36				405		58 41		Unknown	101	APR 17 1905	58 41	Paid 5/5/05	
Unknown	102	22	S.W. Humboldt	23	25	25	31	36				405		58 41		Unknown	102	APR 17 1905	58 41	Paid 5/16-05	
Unknown	103	22	S.W. Humboldt	24	25	10-25	31	36	14	95		406		50 36		Unknown	103	APR 17 1905	50 36	Paid 5/16-05	
Unknown	104	22	S.W. Humboldt	25	25	10-25	31	36	14	95		217		48 48		Unknown	104	APR 17 1905	48 48	Paid 8-1-05	
Unknown	105	22	S.W. Humboldt	26	25	25	31	36				217		33 53		Unknown	105	APR 17 1905	33 53	Paid 8-1-05	
Unknown	106	22	S.W. Humboldt	27	25	25	31	36				217		33 54		Unknown	106	APR 17 1905	33 54	Paid 8-1-05	
Unknown	107	22	S.W. Humboldt	28	25	25	31	36				217		33 53		Unknown	107	APR 17 1905	33 53	Paid in full.	
Unknown	108	22	S.W. Humboldt	29	25	25	31	36				217		33 53		Unknown	108	APR 17 1905	33 53	Paid 4/12-05	
Unknown	109	22	S.W. Humboldt	30	25	165	31	36				14 35		45 71		Unknown	109	APR 17 1905	45 71	Paid 5/5/05	
Unknown	110	9	S.W. Humboldt	37	25-25					88		218		306		Unknown	110	APR 17 1905	3 06	CONCLUSIVELY PRESUMED PAID	
Unknown	111	9	S.W. Humboldt	38	25-25					87		217		306		Unknown	111	APR 17 1905	3 06	CONCLUSIVELY PRESUMED PAID	
Unknown	112	9	S.W. Humboldt	39	25-25					87		217		306		Unknown	112	APR 17 1905	3 06	PAID IN FULL, CONTRACTOR'S RECEIPT	
Unknown	113	9	S.W. Humboldt	40	25-25					87		218		305		Unknown	113	APR 17 1905	3 05	PAID IN FULL, CONTRACTOR'S RECEIPT	
Unknown	114	9	S.W. Humboldt	41	25-25					87		217		306		Unknown	114	APR 17 1905	3 06	CONCLUSIVELY PRESUMED PAID	
Unknown	115	9	S.W. Humboldt	42	25-25					88		217		305		Unknown	115	APR 17 1905	3 05	CONCLUSIVELY PRESUMED PAID	
Unknown	116	9	S.W. Humboldt	43	25-25					87		218		305		Unknown	116	APR 17 1905	3 05	CONCLUSIVELY PRESUMED PAID	
Unknown	117	9	S.W. Humboldt	44	25-25					87		217		306		Unknown	117	APR 17 1905	3 06	CONCLUSIVELY PRESUMED PAID	
Unknown	118	9	S.W. Humboldt	45	25-25					87		217		306		Unknown	118	APR 17 1905	3 06	CONCLUSIVELY PRESUMED PAID	
Unknown	119	9	S.W. Humboldt	46	25-25					87		217		306		Unknown	119	APR 17 1905	3 06	CONCLUSIVELY PRESUMED PAID	
Unknown	120	9	S.W. Humboldt	47	25-25					87		218		305		Unknown	120	APR 17 1905	3 05	CONCLUSIVELY PRESUMED PAID	
Unknown	121	9	S.W. Humboldt	48	25	140	95-165	175	61	331		14 35		193 27		Unknown	121	APR 17 1905	193 27	CONCLUSIVELY PRESUMED PAID	

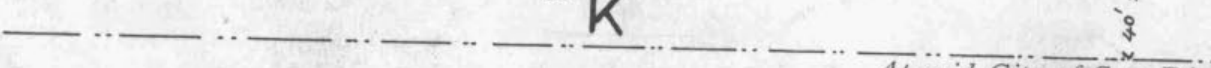
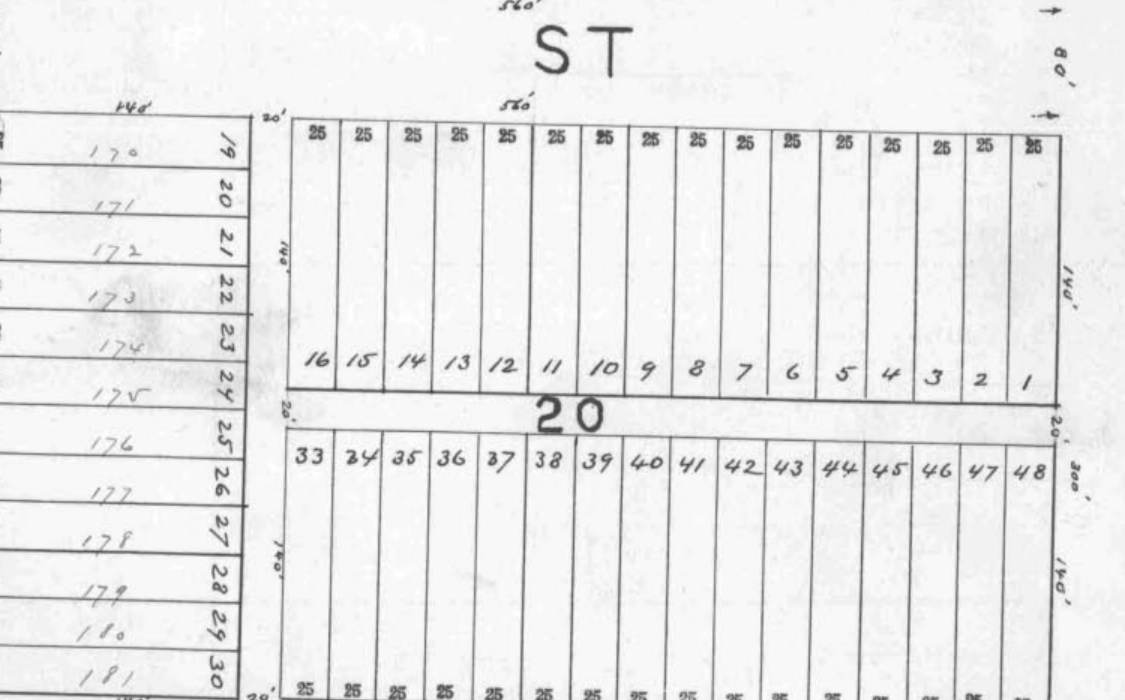
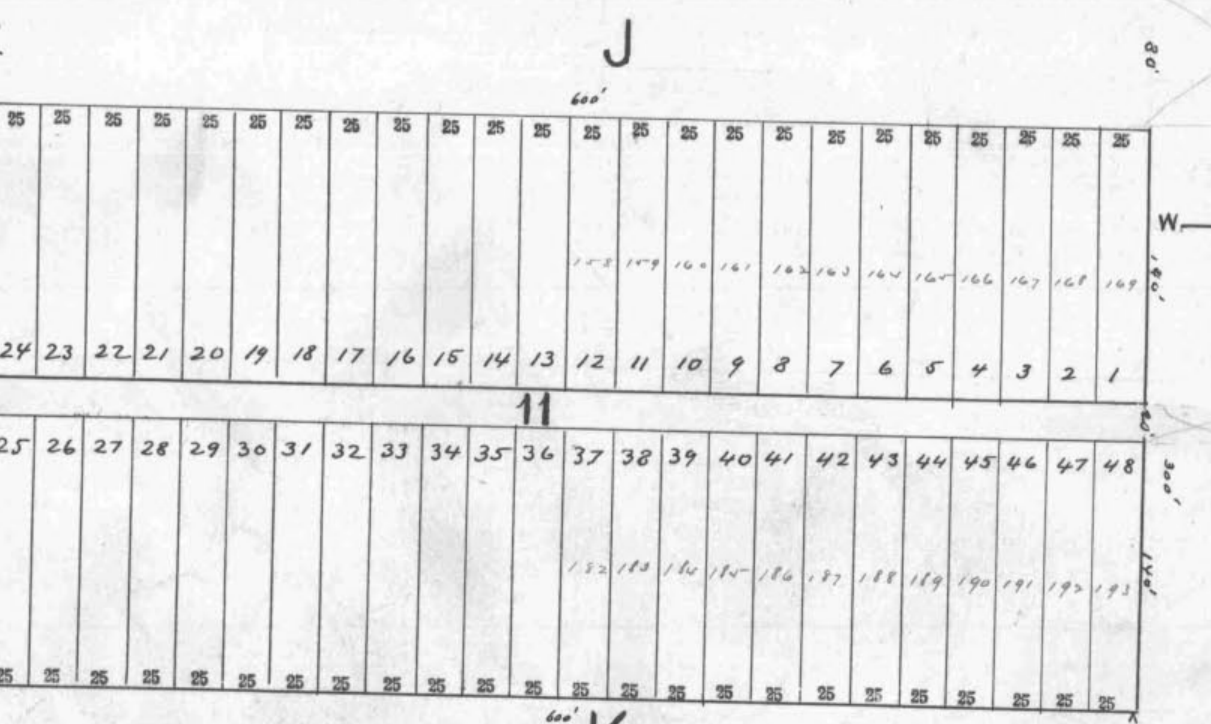
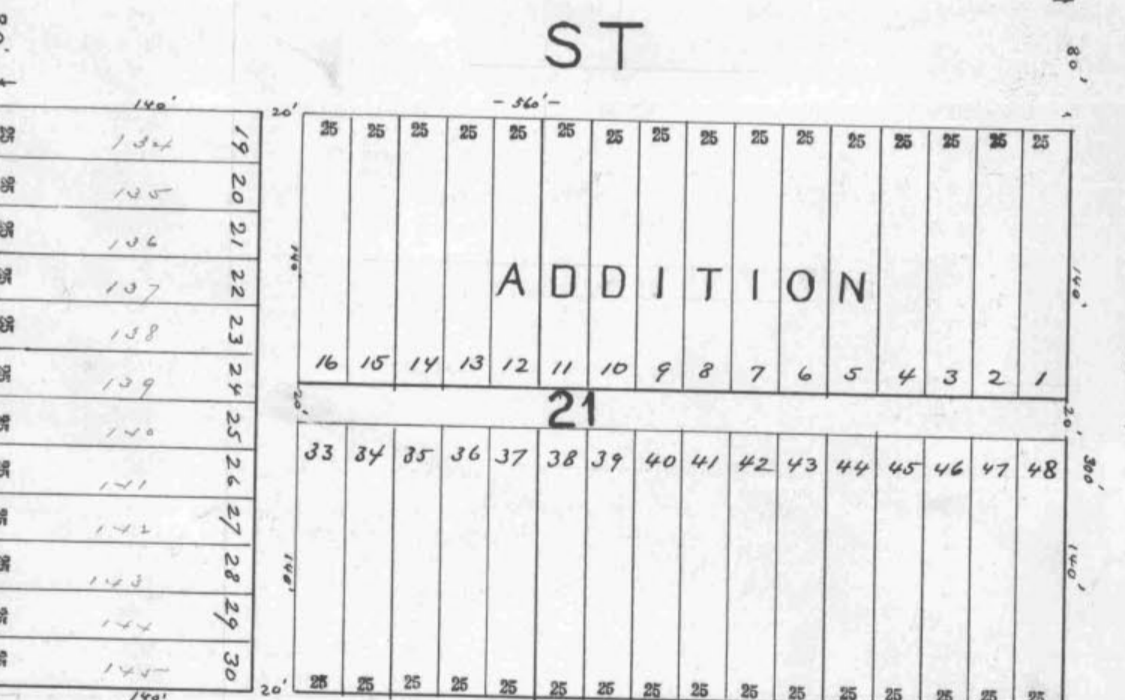

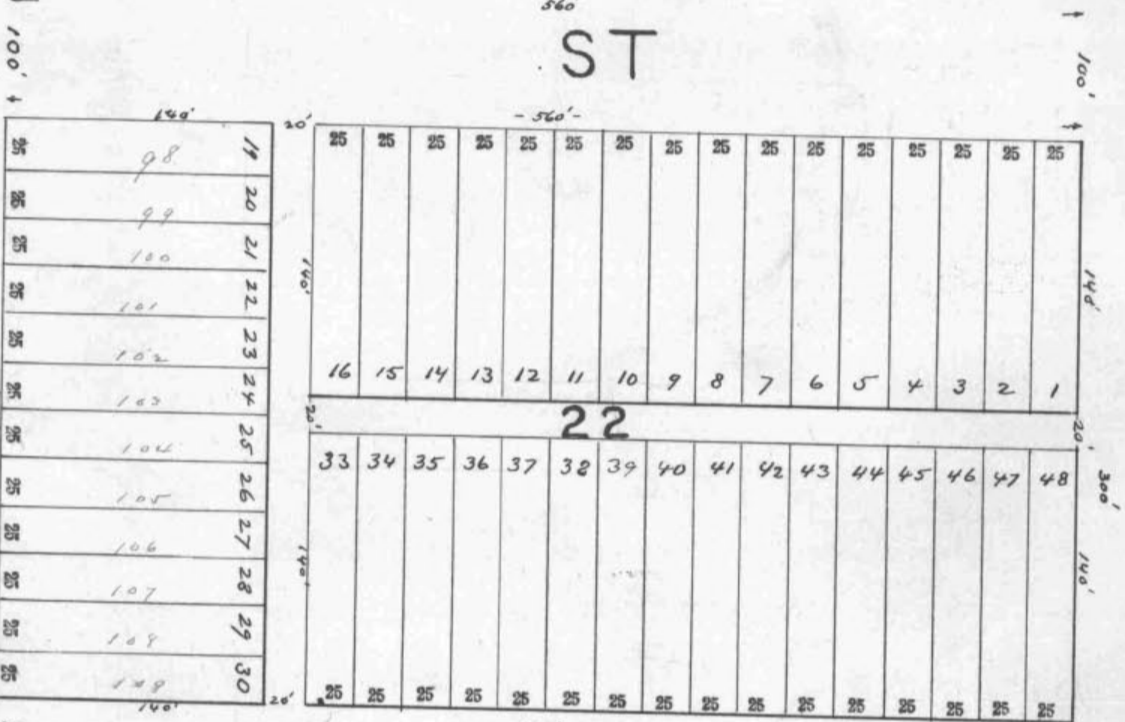

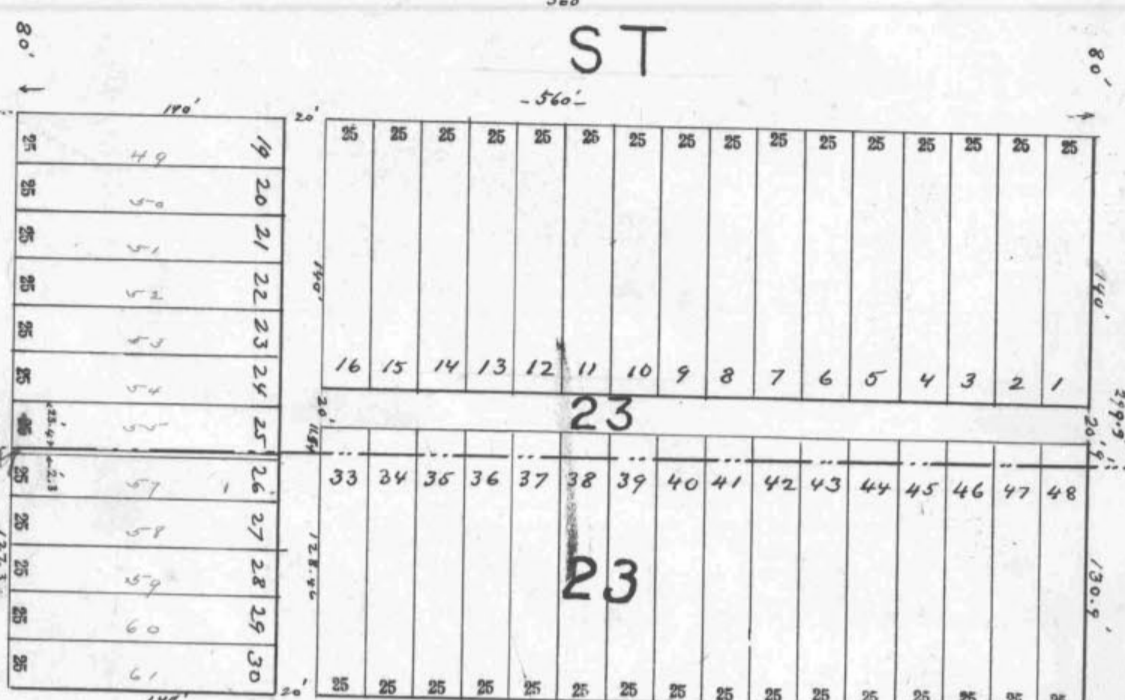
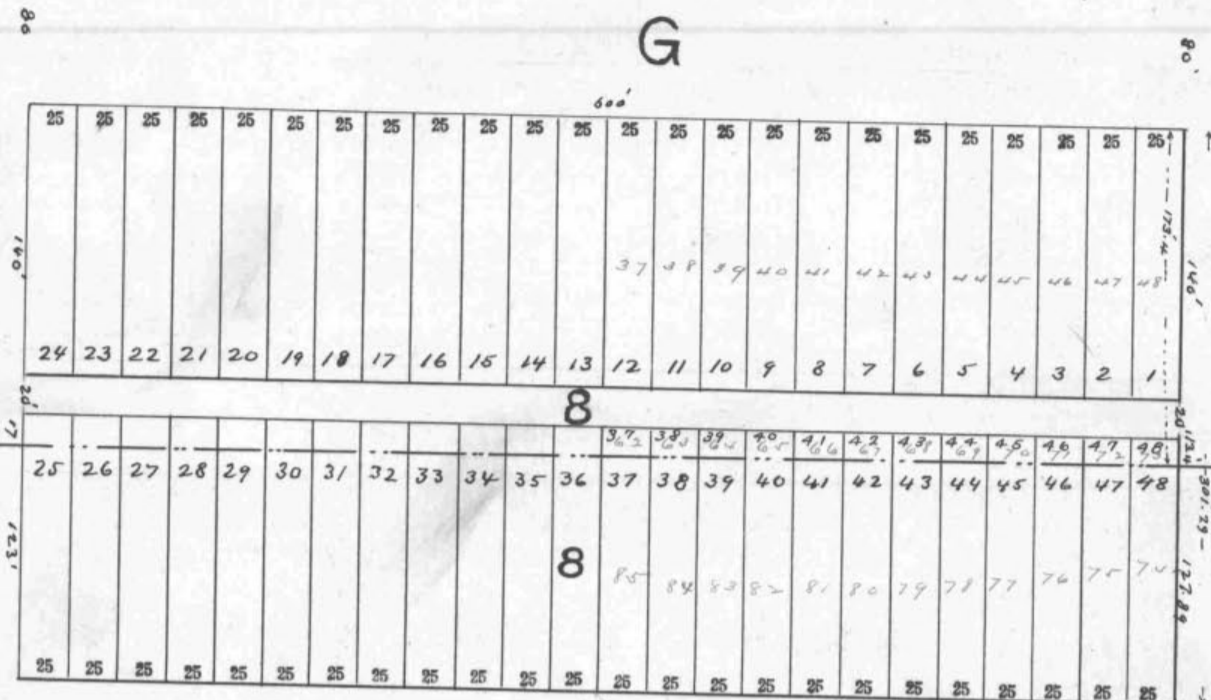
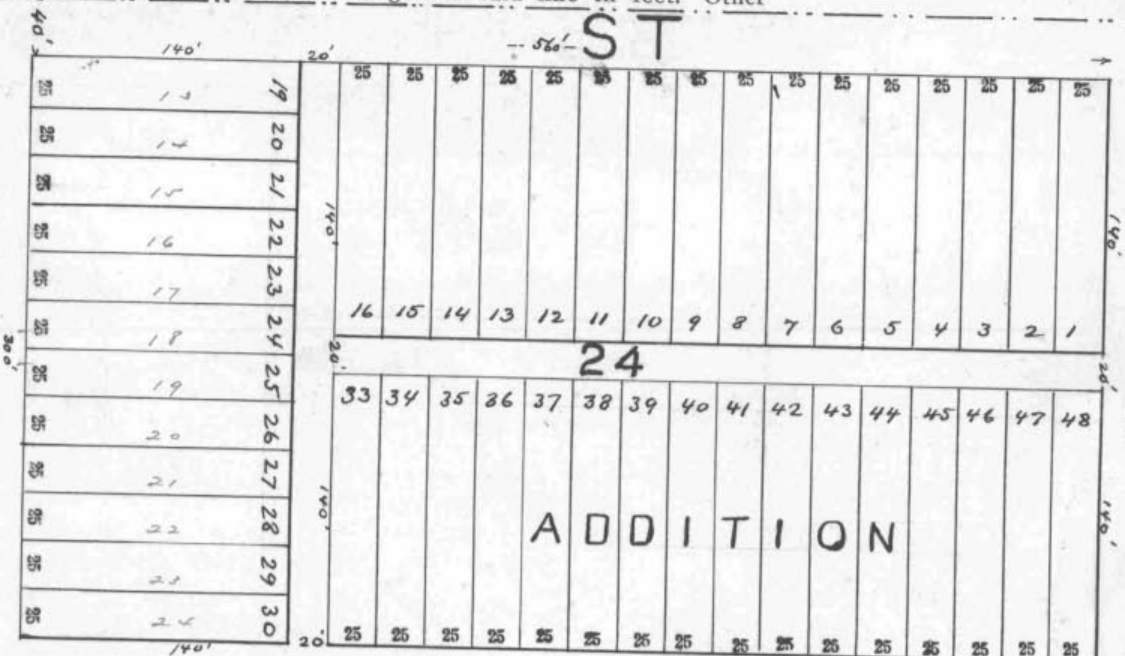
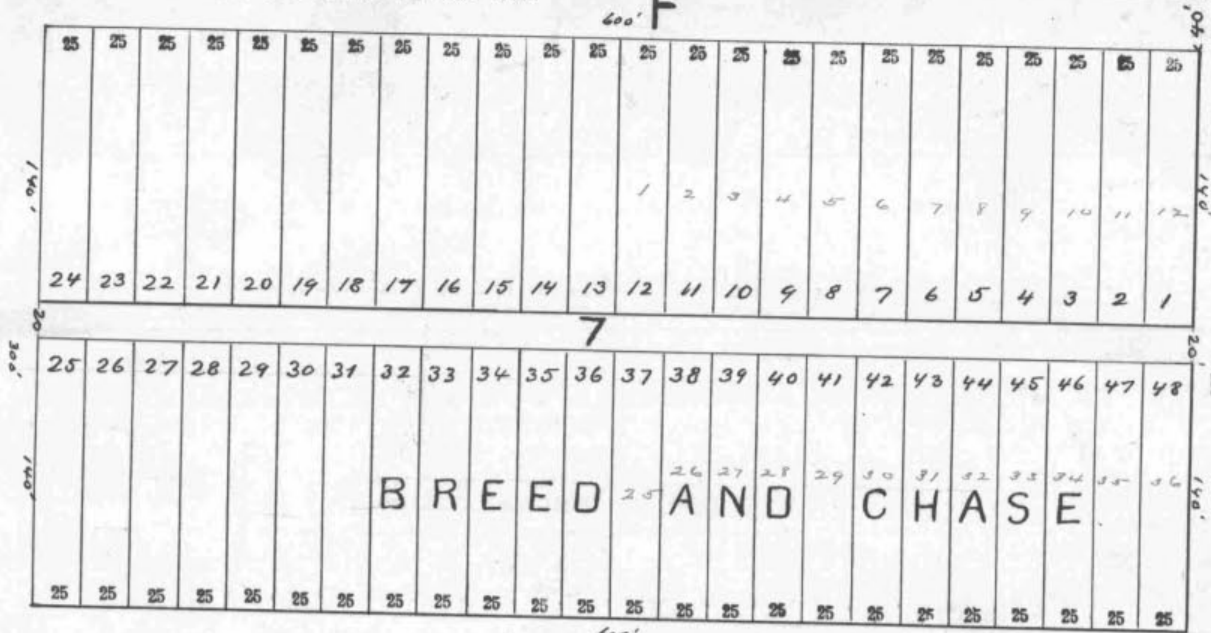
254

OWNERS	ASSESSED UPON				Frontage Assessment		Assessment Termination		Assessment Termination Opposite		Crossing Assessment		Total Assessment		Demands Made Upon as Owners.	Assessment Numbers	Date of Demand, 18.....	Assessment Due and Unpaid		SUBSEQUENT PAY
	Assessment Number	Block	Tract or Subdivision	Lot	Front Feet	Feet on Crossing	Dollars	Cts.	Dollars	Cts.	Dollars	Cts.	Dollars	Cts.				Dollars	Cts.	
Unknown	122	10	S W Humball	12	25	25				1 05		2 17		3 21	Unknown	122	APR 17 1905	3 21		Paid in full
Unknown	123	10	S W Humball	11	25	25				1 05		2 17		3 21	Unknown	123	APR 17 1905	3 21		Paid in full
Unknown	124	10	S W Humball	10	25	25				1 05		2 17		3 21	Unknown	124	APR 17 1905	3 21		CONCLUSIVELY PRESUMED PAID
Unknown	125	10	S W Humball	9	25	25				1 05		2 18		3 22	Unknown	125	APR 17 1905	3 22		CONCLUSIVELY PRESUMED PAID
Unknown	126	10	S W Humball	8	25	25				1 05		2 17		3 21	Unknown	126	APR 17 1905	3 21		CONCLUSIVELY PRESUMED PAID
Unknown	127	10	S W Humball	7	25	25				1 05		2 18		3 22	Unknown	127	APR 17 1905	3 22		CONCLUSIVELY PRESUMED PAID
Unknown	128	10	S W Humball	6	25	25				1 05		2 17		3 21	Unknown	128	APR 17 1905	3 21		CONCLUSIVELY PRESUMED PAID
Unknown	129	10	S W Humball	5	25	25				1 05		2 18		3 22	Unknown	129	APR 17 1905	3 22		CONCLUSIVELY PRESUMED PAID
Unknown	130	10	S W Humball	4	25	25				1 05		2 17		3 21	Unknown	130	APR 17 1905	3 21		CONCLUSIVELY PRESUMED PAID
Unknown	131	10	S W Humball	3	25	25				1 05		2 17		3 21	Unknown	131	APR 17 1905	3 21		Paid in full
Unknown	132	10	S W Humball	2	25	25				1 05		2 17		3 21	Unknown	132	APR 17 1905	3 21		Paid in full
Unknown	133	10	S W Humball	1	140	95 165	175	62		3 95		14 35		183 30	Unknown	133	APR 17 1905	183 30		CONCLUSIVELY PRESUMED PAID
Unknown	134	21	S W Humball	19	25	165	31	36				14 35		147 70	Unknown	134	APR 17 1905	147 70		Paid in full
Unknown	135	21	S W Humball	20	25	25	31	36				2 18		33 54	Unknown	135	APR 17 1905	33 54		Paid in full
Unknown	136	21	S W Humball	21	25	25	31	36				2 17		33 53	Unknown	136	APR 17 1905	33 53		CONCLUSIVELY PRESUMED PAID
Unknown	137	21	S W Humball	22	25	25	31	36				2 17		33 53	Unknown	137	APR 17 1905	33 53		Paid in full
Unknown	138	21	S W Humball	23	25	25	31	36				2 17		33 53	Unknown	138	APR 17 1905	33 53		Paid in full
Unknown	139	21	S W Humball	24	25	10 25	31	36	14	28		2 18		47 82	Unknown	139	APR 17 1905	47 82		Paid in full
Unknown	140	21	S W Humball	25	25	10 25	31	36	14	28		5 5		46 19	Unknown	140	APR 17 1905	46 19		Paid 5/2-05
Unknown	141	21	S W Humball	26	25	25	31	36				5 6		31 92	Unknown	141	APR 17 1905	31 92		Paid 5/2-05
Unknown	142	21	S W Humball	27	25	25	31	36				5 6		31 92	Unknown	142	APR 17 1905	31 92		Paid 5/2-05
Unknown	143	21	S W Humball	28	25	25	31	36				5 6		31 92	Unknown	143	APR 17 1905	31 92		Paid 5/2-05
Unknown	144	21	S W Humball	29	25	25	31	36				5 6		31 92	Unknown	144	APR 17 1905	31 92		Paid 5/2-05
Unknown	145	21	S W Humball	30	25	165	31	36				5 67		35 03	Unknown	145	APR 17 1905	35 03		Paid 5/2-05
Unknown	146	10	S W Humball	37	25	25				1 05		5 6		1 59	Unknown	146	APR 17 1905	1 59		Paid in full
Unknown	147	10	S W Humball	38	25	25				1 05		5 6		1 60	Unknown	147	APR 17 1905	1 60		Paid in full
Unknown	148	10	S W Humball	39	25	25				1 05		5 6		1 60	Unknown	148	APR 17 1905	1 60		PAID IN FULL
Unknown	149	10	S W Humball	40	25	25				1 05		5 6		1 60	Unknown	149	APR 17 1905	1 60		CONCLUSIVELY PRESUMED PAID
Unknown	150	10	S W Humball	41	25	25				1 05		5 6		1 60	Unknown	150	APR 17 1905	1 60		CONCLUSIVELY PRESUMED PAID
Unknown	151	10	S W Humball	42	25	25				1 05		5 6		1 60	Unknown	151	APR 17 1905	1 60		Paid 5/2-05
Unknown	152	10	S W Humball	43	25	25				1 05		5 6		1 60	Unknown	152	APR 17 1905	1 60		Paid 5/2-05
Unknown	153	10	S W Humball	44	25	25				1 05		5 6		1 59	Unknown	153	APR 17 1905	1 59		Paid 5/2-05
Unknown	154	10	S W Humball	45	25	25				1 05		5 6		1 60	Unknown	154	APR 17 1905	1 60		Paid 5/2-05
Unknown	155	10	S W Humball	46	25	25				1 05		5 6		1 59	Unknown	155	APR 17 1905	1 59		Paid 5/2-05
Unknown	156	10	S W Humball	47	25	25				1 05		5 6		1 60	Unknown	156	APR 17 1905	1 60		Paid 5/2-05
Unknown	157	10	S W Humball	48	140	95 165	175	61		3 95		5 67		183 23	Unknown	157	APR 17 1905	183 23		Paid 5/2-05
Unknown	158	11	S W Humball	12	25	25				01		5 6		5 6	Unknown	158	APR 17 1905	5 6		Paid 5/2-05
Unknown	159	11	S W Humball	11	25	25				02		5 6		5 8	Unknown	159	APR 17 1905	5 8		Paid 5/2-05
Unknown	160	11	S W Humball	10	25	25				01		5 5		5 6	Unknown	160	APR 17 1905	5 6		CONCLUSIVELY PRESUMED PAID
Unknown	161	11	S W Humball	9	25	25				02		5 6		5 8	Unknown	161	APR 17 1905	5 8		CONCLUSIVELY PRESUMED PAID
Unknown	162	11	S W Humball	8	25	25				01		5 5		5 6	Unknown	162	APR 17 1905	5 6		CONCLUSIVELY PRESUMED PAID
Unknown	163	11	S W Humball	7	25	25				02		5 6		5 8	Unknown	163	APR 17 1905	5 8		CONCLUSIVELY PRESUMED PAID
Unknown	164	11	S W Humball	6	25	25				02		5 5		5 7	Unknown	164	APR 17 1905	5 7		CONCLUSIVELY PRESUMED PAID
Unknown	165	11	S W Humball	5	25	25				02		5 6		5 8	Unknown	165	APR 17 1905	5 8		CONCLUSIVELY PRESUMED PAID
Unknown	166	11	S W Humball	4	25	25				02		5 5		5 7	Unknown	166	APR 17 1905	5 7		Paid in full
Unknown	167	11	S W Humball	3	25	25				02		5 6		5 8	Unknown	167	APR 17 1905	5 8		Paid in full
Unknown	168	11	S W Humball	2	25	25				02		5 5		5 7	Unknown	168	APR 17 1905	5 7		Paid in full
Unknown	169	11	S W Humball	1	140	95 165	175	62		06		5 67		179 35	Unknown	169	APR 17 1905	179 35		Paid in full
Unknown	170	20	S W Humball	19	25	165	31	36				5 67		35 02	Unknown	170	APR 17 1905	35 02		Paid in full
Unknown	171	20	S W Humball	20	25	25	31	36				5 6		31 92	Unknown	171	APR 17 1905	31 92		Paid in full
Unknown	172	20	S W Humball	21	25	25	31	36				5 5		31 91	Unknown	172	APR 17 1905	31 91		Paid in full
Unknown	173	20	S W Humball	22	25	25	31	36				5 6		31 92	Unknown	173	APR 17 1905	31 92		Paid in full
Unknown	174	20	S W Humball	23	25	25	31	36				5 5		31 91	Unknown	174	APR 17 1905	31 91		Paid in full

DIAGRAM

Exhibiting 2578 Street and its intersecting streets from the Western line of 4th Street to the North line of 11th Street,

in the City of San Diego, California, on which work has been done under my official contract as Street Superintendent of said city, with M. D. Gardbody dated the 27th day of October A. D. 1904, for the grading of said 2578 Street, as is more particularly described in said contract; showing the relative location of each district, lot, portion of lot, or parcel of land assessed, to the work done; numbered in red ink to correspond with the red ink numbers in the assessment; and showing the number of feet fronting, assessed for said work contracted for and performed. Herein "No." is used for the word "number" and "ft." for the word "feet". The marks / and // mean respectively "feet" and "inches." Figures in black ink next to property line show, each, the length of said line in feet. Other figures in black ink show the numbers of the lots.



At said City of San Diego, California, this 13 day of April A. D. 1905

Recorded April 15 A. D. 1905

Samuel W. Haskin
Superintendent of Streets of the City of San Diego, California

Samuel W. Haskin
Superintendent of Streets of the City of San Diego, California

OWNERS	ASSESSED UPON						Frontage Assessment		Special Assessment		Special Assessment		Special Assessment		Total Assessment		Demands made upon as Owners.	Assessment Number	Date of Demand	Assessment Due and Unpaid.		SUBSEQUENT PAYMENTS	
	Assessment Number	Block	Tract or Subdivision	Lot	Front Feet	Feet on Crossing	Dollars	Cents	Dollars	Cents	Dollars	Cents	Dollars	Cents	Dollars	Cents				Dollars	Cents		
Unknown	175	20	S. W. Sturtevant	24	25	10	25	31	36		12			56	32	04	Unknown	175	APR 17 1905	32	04	Paid in full.	
Unknown	176	20	S. W. Sturtevant	25	25	10		31	36		12				31	48	Unknown	176	APR 17 1905	31	48	Paid in full.	
Unknown	177	20	S. W. Sturtevant	26	25			31	36						31	36	Unknown	177	APR 17 1905	31	36	Paid in full.	
Unknown	178	20	S. W. Sturtevant	27	25			31	36						31	36	Unknown	178	APR 17 1905	31	36	DEC 5 PAID	
Unknown	179	20	S. W. Sturtevant	28	25			31	36						31	36	Unknown	179	APR 17 1905	31	36	DEC 5 PAID	
Unknown	180	20	S. W. Sturtevant	29	25			31	36						31	36	Unknown	180	APR 17 1905	31	36	DEC 5 PAID	
Unknown	181	20	S. W. Sturtevant	30	25			31	36						31	36	Unknown	181	APR 17 1905	31	36	DEC 5 PAID	
Unknown	182	11	S. W. Sturtevant	37									01		01		Unknown	182	APR 17 1905		01	Paid in full.	
Unknown	183	11	S. W. Sturtevant	38									02		02		Unknown	183	APR 17 1905		02	Paid in full.	
Unknown	184	11	S. W. Sturtevant	39									02		02		Unknown	184	APR 17 1905		02	CONCLUSIVELY PRESUMED PAID	
Unknown	185	11	S. W. Sturtevant	40									01		01		Unknown	185	APR 17 1905		01	CONCLUSIVELY PRESUMED PAID	
Unknown	186	11	S. W. Sturtevant	41									02		02		Unknown	186	APR 17 1905		02	PAID IN FULL RET. ON ASSESSMENT ROLL	
Unknown	187	11	S. W. Sturtevant	42									01		01		Unknown	187	APR 17 1905		01	PAID IN FULL RET. ON ASSESSMENT ROLL	
Unknown	188	11	S. W. Sturtevant	43									02		02		Unknown	188	APR 17 1905		02	Paid 9-7-05	
Unknown	189	11	S. W. Sturtevant	44									02		02		Unknown	189	APR 17 1905		02	CONCLUSIVELY PRESUMED PAID	
Unknown	190	11	S. W. Sturtevant	45									02		02		Unknown	190	APR 17 1905		02	Paid in full.	
Unknown	191	11	S. W. Sturtevant	46									02		02		Unknown	191	APR 17 1905		02	Paid in full.	
Unknown	192	11	S. W. Sturtevant	47									02		02		Unknown	192	APR 17 1905		02	Paid in full.	
Unknown	193	11	S. W. Sturtevant	48	140	95		175	61					06		175	67	Unknown	193	APR 17 1905	175	67	Paid in full.
							5640	23	61	25	84	51	680	12	11465	98							
							This amount was paid by the supt. of street under authority of ordinance 1907, deduction shown on page on first page this amount retained payment by Patricia Brown					2230	03	6696	01								

OWNERS	ASSESSED UPON						Frontage Assessment		Assessment		Assessment		Assessment		Total Assessment.		Demands made upon as Owners.	Assessment Numbers.	Date of Demand.	Assessment Due and Unpaid.		SUBSEQUENT PAYMENT
	Assessment Number	Block	Tract or Subdivision	Lot	Front Feet	Feet on Crossing	Dollars	Cents	Dollars	Cents	Dollars	Cents	Dollars	Cents	Dollars	Cents				Dollars	Cents	
Done at San Diego, California, April 13 1905																						
Samuel W. Stashley																						
Superintendent of Streets of the City of San Diego, California																						
Recorded April 13th 1905																						
Samuel W. Stashley																						
Superintendent of Streets of the City of San Diego, California																						
I, Samuel W. Stashley, Superintendent of Streets of the City of San Diego, California, do hereby certify that all charges herein stated are correct, and that the computations and calculations of this Assessment are correct.																						
Samuel W. Stashley																						
Superintendent of Streets of the City of San Diego, California																						
Recorded April 13, 1905																						
Samuel W. Stashley																						
Superintendent of Streets of the City of San Diego, California																						

CERTIFICATE OF THE CITY ENGINEER.

I, G. Adstunson City Engineer of the City of San Diego, in the County of San Diego, State of California, do hereby certify that the work of Grading - 25 ft Street from the center line of 7th Street to the North line of 8th Street was performed in accordance with the surveys and the engineering work done by me and under my direction; and that the quantities thereof were correctly given by me to the Superintendent of Streets, and said work is in accord with the official grade of said street.

Dated at San Diego, Calif. April 13 1905

G. Adstunson City Engineer of the City of San Diego, California.

Recorded April 13 1905

Samuel W. Stashley Superintendent of Streets of the City of San Diego, California.

(Affiant's name).

M. D. Goodbody

Subscribed and sworn to this 20th day of April

A. D. 1905, before me A. J. Daley

[SEAL.]

Notary Public.

Filed this 20 day of April A. D. 189 1905

Samuel W. Stashley Street Superintendent of the City of San Diego.

Recorded April 20 A. D. 189 1905

Samuel W. Stashley Street Superintendent of the City of San Diego.

WARRANT.

By Virtue Hereof, I, Samuel W. Stashley Street Superintendent of the City of San Diego, County of San Diego, and State of California, by virtue of the authority vested in me as said Street Superintendent, do authorize and empower M. D. Goodbody his agents or assigns, to demand and receive the several assessments upon the assessment and diagram hereto attached, and this shall be his warrant for the same.

San Diego, April 13 A. D. 189 1905

Samuel W. Stashley Street Superintendent of City of San Diego.

Countersigned by

Frank P. Tracy Mayor of City of San Diego.

Recorded April 13 A. D. 189 1905

Samuel W. Stashley Street Superintendent of City of San Diego.

CERTIFICATE OF RECORD.

I hereby complete and sign the foregoing record, from page to page both inclusive, of the Assessment, Diagram, Warrant, Certificate of the City Engineer, Contractor's Return and also in the Book of "Contracts and Bonds," the recorded Contract and Bond, each numbered , all for the work therein described upon Street, from the line of Street, to the line of Street.

Office of the Street Superintendent, San Diego, California, this day of A. D. 189

 Street Superintendent, City of San Diego.