STREET IMPROVEMENT ASSESSMENT ROLL

BOOK NUMBER

6

In the Matter of Grading 14th Street from the South line of I Street to the South line 1400 acre City Park

ASSESSMENT NUMBER .....

Pursuant to Statute, I, Samuel W. Hackett, as Street Superintendent of the City of San Diego, in the County of San Diego and State of California, do hereby assess and apportion, as shown hereinafter and in the diagram attached hereto, upon certain lots, portions of lots, and parcels of land, fronting on 14th Street in said city, from the South line of I Street to the South line of 1400 acre City Park and on streets intersecting it between said lines, the sum of Eight thousand nine hundred ninety Three 89/100 Dollars ($8993.89/100), to be paid to John Engebretsen his agents or assigns, to cover the sum due (including incidental expenses) for the work of Grading said 14th Street between said lines, as said work is more particularly specified in my official contract therefor with said John Engebretsen dated the 23rd day of May A. D. 190 4.

All of said work has been performed and materials furnished, complying with the specifications and under my direction, and to my satisfaction and acceptance. And because the names of the owners of said assessed property are unknown to me, I herewith write the word "Unknown" opposite the number of the lot and the amount assessed thereon, and the number of each lot, portion of lot, or portion of land assessed.

TOTAL COST OF THE WORK IS $8993.89/100, AS FOLLOWS:

16537.35 Cu. yds cut @ 49¾¢ per Cu. yd.	$8227.33	Incidental Expenses:	
4051.25 Cu. yds fill @ 12½¢ per Cu. yd.	$ 543.91	City Engineer's Official Fees	$ 152.00
	$	Printing and Advertising	$ 70.65
	$	Special.....Superintendent's compensation @ $.....per day	$
	$	Incidental Expenses	$ 222.65
	$	Contract Cost	$ 8771.24
Contract Cost	$ 8771.24	Total Cost	$ 8993.89

DIVIDED AS FOLLOWS:

DESCRIPTION	Cut @ 49¾¢ per Cu. yd.	Fill @ 12½¢ per Cu. yd.	Cost of Cut	Cost of Fill		Incidental Expenses	Total Assessment	Number of Front Feet Assessed	Number of Feet	Rate per Front Foot Assessed
			Dollars Cents	Dollars Cents	Dollars Cents	Dollars Cents	Dollars Cents		Crossings / Alleys	Dollars Cents
Frontage Cut	15054 93		7489 83			190 10	7679 93	5080 15		1 61391
" Fill		4049 11		506 14		12 86	519 00			
Crossings										
O.T. Ave 14th N.W.	25 45		12 66				12 14		210.13	05777
T. Ave 14th N.E.	22 56		11 22			64	12 84		40	321
T. Ave 14th S.E.	27 24	2 12	13 56	26			12 84		40	321
O.T. Ave 14th S.W.	21 09	4 14	10 49	52			12 14		250	4856
"D" Ave 14th	712 03	2 36	354 23	29		900	363 52		1450.02	2542
"E" Ave 14th	312 59	25 47	155 61	2 94		4 02	162 47		1190	13652
Alleys										
T. No Alley bet "D" & "E" W½	46 77		23 27			59	23 86		10	2 386
O.T. " " " " " E½	82 55		41 07			1 04	42 11		295	14274
T. So. " " " " W½	66 86	3 51	33 26	44		86	34 56		10	3 456
O.T. " " " " " E½	93 70		46 67			1 18	47 80		295	16203
O.T. No Alley bet "E" & "F" W½		93 22		11 65		30	11 95		295	04 0508
T. " " " " E½		37 73		4 72		12	4 84		10	484
O.T. So " " " W½		64 07		8 01		20	8 21		295	02783
T. " " " " E½		57 71		7 21		18	7 39		10	739
T. Alley bet "E" & "F" W½	53 81		26 77			68	27 45		20	1 3725
O.T. " " " " E½	17 77	13 81	8 84	1 73		27	10 84		540	02007 4
	16537 35	4051 25	8227 83	543 91		222 64	8993 89			

MARGIN.

CONTRACTOR'S RETURN.

STATE OF CALIFORNIA, COUNTY OF SAN DIEGO, CITY OF SAN DIEGO, } ss.

John Engebretsen being duly sworn, says that he is the contractor named in annexed Assessment, Diagram and Warrant; that said assessment for the total cost of certain street work upon 14th Street between the south line of the 1400 acre City Park and the South line of I Street in said city, as more fully described therein and in the contract for said work with said John Engebretsen made by the Superintendent of Streets in said city, dated the 23rd day of May A. D. 190..., levied as therein described upon certain lots, portions of lots, or parcels of land, and the unknown owners thereof for the sum of Eight Thousand Nine hundred and ninety Three 89/100 Dollars ($8993.89/100) payable to John Engebretsen agents or assigns, was made, recorded and delivered by said Superintendent on the 19th day of April A. D. 190..., to affiant in behalf of said contractor; that there were attached to the same and delivered to the same in the same behalf, at the same time, by said Superintendent, his Diagram thereto attached, and a warrant in favor of John Engebretsen for collecting said assessment, upon which warrant this return is endorsed; that in the case of all assessments therein described, but not included in the following table, affiant has, since the date last aforesaid, in the manner hereinafter described and in behalf of said contractor, made demand upon and received full payment from the owners of each and all such assessed lots and lands; and that besides all personal demands, affiant did, whenever the name of the owner of the lot is stated as "unknown," on the assessment, on the 15 day of May A. D. 190..., within thirty days from the date of said warrant; and between the hours of 9 A. M. and 4 P. M., in behalf of said contractor, enter upon each of the corresponding lots, portions of lots and parcels of land assessed, and with said certificate, assessment, diagram and warrant, and in a loud, audible voice, publicly make demands for the payment of each of said assessments from the unknown owners thereof, upon each lot, portion of lot, or parcel of land, for each of its own assessments as specified in said assessment; and that whenever he found a building, tenant or occupant upon any of said premises, besides the public demand as aforesaid, he, at the same time, in the same behalf, presenting and exhibiting said certificate, assessment, diagram and warrant, in each instance, demanded from each tenant, or occupant, for the unknown owners, separately, the payment of each of said assessments upon said premises; and in the following table he states the name of such demandee, as "tenant," or "occupant," with the word "unknown;" but that, notwithstanding said demands, the following totals of said assessed sums, each separately demanded, and also the total, remain unpaid, to-wit:

OWNERS	Assessment Number	Block	Tract or Subdivision	Lot	Front Feet	Feet on Crossing	Frontage Assessment Dollars Cents	Termination Assessment Dollars Cents	Opposite Termination Assessment Dollars Cents	Crossing Assessment Dollars Cents	Total Assessment Dollars Cents	Demands made upon as Owners	Assessment Numbers	Date of Demand 190....	Assessment Due and Unpaid Dollars Cents	Subsequent Payments
Unknown	1	182	L.L. Lockings Subdn	W. 80' of W. 150.00'	80	80	129 11			20 34	149 45	Unknown	1	MAY 15 1905	149 85	Paid in full 5-05
Unknown	2	183	L.L. Lockings Subdn	W. 50' of E. 100'		50			2 89		2 89	Unknown	2	MAY 15 1905	2 89	PAID IN FULL RET. ON ASSESSMENT
Unknown	3	183	L.L. Lockings Subdn	E. 50' of E. 100	110.13	160.13	177 74		9 25		186 99	Unknown	3	MAY 15 1905	186 99	PAID IN FULL RETURNS ON ASSESSMENT ROLL
Unknown	4	1	L.L. Lockings Subdn	K	50	150	80 69		7 28		87 97					Paid in full.
Unknown	5	1	L.L. Lockings Subdn	K	50	50	80 70		2 43		83 13					Paid in full.
Unknown	6	1	L.L. Lockings Subdn	J	50	50	80 69		2 43		83 12					Paid in full.
Unknown	7	182	L.L. Lockings Subdn	S. 70.62' of W. 150.00'	110.62	110.62 40	177 56	12 84		27 97	218 37	Unknown	7	MAY 15 1905	218 37	Paid 5/11-05
Unknown	8	181	L.L. Lockings Subdn	W. 115'	115	115 40	185 60	12 84		29 23	227 67					Paid in full 5/11-05
Unknown	9	181	L.L. Lockings Subdn	S. 75' of E. 190'	75	75	121 05			19 07	140 12					Paid in full.
Unknown	10	181	L.L. Lockings Subdn	E. 150'	150	360	242 09			91 51	333 60	Unknown	10	MAY 15 1905	333 60	PAID IN FULL RETURNS ON ASSESSMENT ROLL
Unknown	11	1	L.L. Lockings Subdn	H	50	50	80 70			12 71	93 41					Paid in full.
Unknown	12	1	L.L. Lockings Subdn	H	50	50	80 69			12 71	93 40					Paid in full.
Unknown	13	1	L.L. Lockings Subdn	G	50	150	80 70			38 13	118 83					Paid in full.
Unknown	14	26	L.L. Lockings Subdn	F	50	150	80 69			38 13	118 82					Paid in full.
Unknown	15	26	L.L. Lockings Subdn	F	40.5	40.5	63 37	1 19		10 30	76 86	Unknown	15	MAY 15 1905	76 86	Paid in full.

(2)

OWNERS	Assessment Number	Block	Tract or Subdivision	Lot	Front Feet	Feet on Crossing	Frontage Assessment Dollars	Frontage Assessment Cents	Termination Assessment Dollars	Termination Assessment Cents	Depth Termination Assessment Dollars	Depth Termination Assessment Cents	Crossing Assessment Dollars	Crossing Assessment Cents	Total Assessment Dollars	Total Assessment Cents	Demands made upon as Owners	Assessment Numbers	Date of Demand ..... 190 ...	Assessment Due and Unpaid Dollars	Assessment Due and Unpaid Cents	Subsequent Payments
Unknown	16	26	HORTON'S,	N 9.5' of E1/2	9.5	9.5-9.5	15	38	22	67			2	41	40	41	Unknown	16	MAY 15 1905	40	41	PAID IN FULL RETURNS ON ASSESSMENT ROLL
Unknown	17	26	HORTON'S,	J	50	50	80	70					12	71	93	41	Unknown	17	MAY 15 1905	93	41	PAID IN FULL RETURNS ON ASSESSMENT ROLL
Unknown	18	180	Sheedsand Subdv of B 180 HORTON'S,	N 50' 8	50	75-5	80	69				71	19	06	100	46	Unknown	18	MAY 15 1905	100	46	PAID IN FULL RETURNS ON ASSESSMENT ROLL
Unknown	19	180	Sheedsand Subd of B 180 HORTON'S,	N 50' 7		25							6	35	6	35	Unknown	19	MAY 15 1905	6	35	PAID IN FULL RETURNS ON ASSESSMENT ROLL
Unknown	20	180	Sheedsand Subd of B 180 HORTON'S,	N 50' 6		25							6	36	6	36	Unknown	20	MAY 15 1905	6	36	PAID IN FULL RETURNS ON ASSESSMENT ROLL
Unknown	21	180	Sheedsand Subd of B 180 HORTON'S,	N 50' 5		25							6	36	6	36	Unknown	21	MAY 15 1905	6	36	PAID IN FULL RETURNS ON ASSESSMENT ROLL
Unknown	22	180	Sheedsand Subd of B 180 HORTON'S,	S 40' 8	40	40-65	64	56			9	28	10	17	84	01	Unknown	22	MAY 15 1905	84	01	PAID IN FULL RETURNS ON ASSESSMENT ROLL
Unknown	23	180	Sheedsand Subd of B 180 HORTON'S,	S 40' 7		25					3	57			3	57	Unknown	23	MAY 15 1905	3	57	PAID IN FULL RETURNS ON ASSESSMENT ROLL
Unknown	24	180	Sheedsand Subd of B 180 HORTON'S,	S 40' 6		25					3	57			3	57	Unknown	24	MAY 15 1905	3	57	PAID IN FULL RETURNS ON ASSESSMENT ROLL
Unknown	25	180	Sheedsand Subd of B 180 HORTON'S,	S 40' 5		25					3	57			3	57	Unknown	25	MAY 15 1905	3	57	PAID IN FULL RETURNS ON ASSESSMENT ROLL
Unknown	26	180	Sheedsand Subd of B 180 HORTON'S,	9	25	125	40	35			17	84			58	19	Unknown	26	MAY 15 1905	58	19	Paid Sept 23/05
Unknown	27	180	Sheedsand Subd of B 180 HORTON'S,	10	25	25	40	35			3	57			43	92	Unknown	27	MAY 15 1905	43	92	Paid Sept 23/05
Unknown	28	180	Sheedsand Subd of B 180 HORTON'S,	11	25	25	40	35			4	05			44	40	Unknown	28	MAY 15 1905	44	40	Paid Sept 23/05
Unknown	29	180	Sheedsand Subd of B 180 HORTON'S,	12	25	125	40	35			20	26			60	61	Unknown	29	MAY 15 1905	60	61	Paid Sept 23/05.
Unknown	30	180	Sheedsand Subd of B 180 HORTON'S,	13	90	70	145	25			11	34			156	59						Paid in full.
Unknown	31	180	Sheedsand Subd of B 180 HORTON'S,	14		25					4	05			4	05						Paid in full.
Unknown	32	180	Sheedsand Subd of B 180 HORTON'S,	E 20' 15		20					3	24			3	24						Paid in full.
Unknown	33	180	Sheedsand Subd of B 180 HORTON'S,	W 5' 15		5						81				81	Unknown	33	MAY 15 1905		81	Paid in full
Unknown	34	180	Sheedsand Subd of B 180 HORTON'S,	16		25					4	05			4	05	Unknown	34	MAY 15 1905	4	05	Paid in full
Unknown	35	26	HORTON'S,	8	50		80	70							80	70	Unknown	35	MAY 15 1905	80	70	PAID IN FULL RETURNS ON ASSESSMENT ROLL
Unknown	36	26	HORTON'S,	E 50' H	50	10	80	69	34	56					115	25	Unknown	36	MAY 15 1905	115	25	PAID IN FULL RET. ON ASSESSMENT ROLL
Unknown	37	26	HORTON'S,	E 50' G	50		80	70							80	70	Unknown	37	MAY 15 1905	80	70	PAID IN FULL RETURNS ON ASSESSMENT ROLL
Unknown	38	27	Thomas Resubd of B 27 HORTON'S,	17	90	70	145	25			2	84			148	09	Unknown	38	MAY 15 1905	148	09	PAID IN FULL RETURNS ON ASSESSMENT ROLL Paid in full
Unknown	39	27	Thomas Resubd of B 27 HORTON'S,	18		25					1	01			1	01	Unknown	39	MAY 15 1905	1	01	PAID IN FULL RETURNS ON ASSESSMENT ROLL Paid in full
Unknown	40	27	Thomas Resubd of B 27 HORTON'S,	19		25					1	01			1	01						Paid in full.
Unknown	41	27	Thomas Resubd of B 27 HORTON'S,	20		25					1	01			1	01	Unknown	41	MAY 15 1905	1	01	PAID IN FULL RETURNS ON ASSESSMENT ROLL
Unknown	42	27	Thomas Resubd of B 27 HORTON'S,	16	25	125	40	35			5	06			45	41	Unknown	42	MAY 15 1905	45	41	PAID IN FULL RETURNS ON ASSESSMENT ROLL
Unknown	43	27	Thomas Resubd of B 27 HORTON'S,	15	25	25	40	35			1	02			41	37						Paid in full.
Unknown	44	27	Thomas Resubd of B 27 HORTON'S,	14	25	25	40	35				69			41	04	Unknown	44	MAY 15 1905	41	04	PAID IN FULL RETURNS ON ASSESSMENT ROLL Paid in full.
Unknown	45	27	Thomas Resubd of B 27 HORTON'S,	13	25	125	40	35			3	48			43	83	Unknown	45	MAY 15 1905	43	83	PAID IN FULL RETURNS ON ASSESSMENT ROLL Paid in full.
Unknown	46	27	Thomas Resubd of B 27 HORTON'S,	4		25						70				70	Unknown	46	MAY 15 1905		70	Paid in full
Unknown	47	27	Thomas Resubd of B 27 HORTON'S,	3		25						69				69						Paid in full.
Unknown	48	27	Thomas Resubd of B 27 HORTON'S,	2		25						70				70						Paid in full.
Unknown	49	27	Thomas Resubd of B 27 HORTON'S,	1	90	70	145	25				95			147	20						Paid in full.
Unknown	50	179	HORTON'S,	A	50		80	69							80	69	Unknown	50	MAY 15 1905	80	69	Paid 7-25-05
Unknown	51	179	HORTON'S,	B	50	10	80	70	4	85					85	54	Unknown	51	MAY 15 1905	85	54	Paid - 7-25-05
Unknown	52	179	HORTON'S,	C	50		80	69							80	69	Unknown	52	MAY 15 1905	80	69	Paid 7-25-05
Unknown	53	179	HORTON'S,	D	50		80	70							80	70	Unknown	53	MAY 15 1905	80	70	Paid 7-25-05
Unknown	54	179	Remainder Subd of fr. of Block 179 Horton's & Block 16 Gordon's	1	100	10	161	39	7	39					168	78						Paid in full.
Unknown	55	52	HORTON'S,	K	50		80	69							80	69						Paid in full.
Unknown	56	52	HORTON'S,	A	50		80	70							80	70						Paid in full.
Unknown	57	52	HORTON'S,	J	50		80	69							80	69	Unknown	57	MAY 15 1905	80	69	PAID IN FULL RETURNS ON ASSESSMENT ROLL Paid in full.
Unknown	58	178	HORTON'S,	A	50		80	70							80	70						Paid in full.
Unknown	59	178	HORTON'S,	B	50		80	69							80	69						Paid in full.
Unknown	60	178	HORTON'S,	C	50		80	70							80	70						Paid in full.
Unknown	61	52	HORTON'S,	D	50	50	80	69					6	83	87	52	Unknown	61	MAY 15 1905	87	52	PAID IN FULL RETURNS ON ASSESSMENT ROLL Paid in full.
Unknown	62	52	HORTON'S,	A	50	50	80	70					6	83	87	53	Unknown	62	MAY 15 1905	87	53	PAID IN FULL RETURNS ON ASSESSMENT ROLL Paid in full.
Unknown	63	52	HORTON'S,	G	50	150	80	69			20	48	101	17			Unknown	63	MAY 15 1905	101	17	PAID IN FULL RETURNS ON ASSESSMENT ROLL Paid in full.
Unknown	64	178	HORTON'S,	D	50	50	80	70			6	82	87	52			Unknown	64	MAY 15 1905	87	52	PAID IN FULL RETURNS ON ASSESSMENT ROLL Paid in full.
Unknown	65	178	HORTON'S,	E	50	150	80	69			6	83	87	52			Unknown	65	MAY 15 1905	87	52	PAID IN FULL RETURNS ON ASSESSMENT ROLL Paid in full.
Unknown	66	178	HORTON'S,	F	50	150	80	70			20	48	101	18			Unknown	66	MAY 15 1905	101	18	PAID IN FULL RETURNS ON ASSESSMENT ROLL Paid in full.
Unknown	67	178	HORTON'S,	G		100					13	65	13	65			Unknown	67	MAY 15 1905	13	65	Paid 4/2-07
Unknown	68	53	HORTON'S,	W 50' K		50					6	83	6	83			Unknown	68	MAY 15 1905	6	83	PAID IN FULL RETURNS ON ASSESSMENT ROLL
Unknown	69	53	HORTON'S,	E 50' K	50	100	80	70			13	65	94	35				69				Paid in full.

OWNERS	Assessment Number	Block	Tract or Subdivision	Lot	Front Feet	Feet on Crossing	Frontage Assessment Dollars	Frontage Assessment Cents	Termination Assessment Dollars	Termination Assessment Cents	Front Increase Assessment Dollars	Front Increase Assessment Cents	Termination Increase Assessment Dollars	Termination Increase Assessment Cents	Total Assessment Dollars	Total Assessment Cents	Demands made upon as Owners	Assessment Numbers	Date of Demand 190	Assessment Due and Unpaid Dollars	Assessment Due and Unpaid Cents	Subsequent Payments
Unknown	70	53	HORTON'S,	E50' M	50	50	80	70					6	82	87	52	Unknown	70	MAY 15 1905	81	87	Pd on ft 75.65 6/14-05 PAID IN FULL RETURNS ON ASSESSMENT RO
Unknown	71	53	HORTON'S,	J	50	50.10	80	70	13	72			6	83	101	25	Unknown	71	MAY 15 1905	101	25	PAID IN FULL RET. ON ASSESSMENT ROLL.
Unknown	72	177	Stingles Subd of B.177 HORTON'S,	6		2.09-2.09						51	3	43	3	94						Paid in full.
Unknown	73	177	Stingles Subd of B.177 HORTON'S,	5		35.33 35.33						71	4	82	5	53						Paid in full.
Unknown	74	177	Stingles Subd of B.177 HORTON'S,	4		35.33						71	4	83	5	54						Paid in full.
Unknown	75	177	Stingles Subd of B 177 HORTON'S,	1	46.66	150.91	75	31					20	60	95	91						Paid in full.
Unknown	76	177	Stingles Subd of B 177 HORTON'S,	2	46.67	23.33 46.67	75	32				46	6	37	82	15	Unknown	76	MAY 15 1905	82	15	Paid in full
Unknown	77	177	Stingles Subd of B 177 HORTON'S,	3	46.67	150.92 46.67	75	32			3	03	6	37	84	72						Paid in full.
Unknown	78	53	HORTON'S,	H	50		80	70							80	70						Paid in full.
Unknown	80	53	HORTON'S,	G	50		80	70							80	70	Unknown	80	MAY 15 1905	80	70	Paid July 20. 05
Unknown	81	177	Stingles Subd of B 177 HORTON'S,	12	140	104.12	225	95			2	09			228	04	Unknown	81	MAY 15 1905	228	0	PAID IN FULL RETURNS ON ASSESSMENT RO
Unknown	82	177	Stingles Subd of B 177 HORTON'S,	11		34.12						68				68	Unknown	82	MAY 15 1905		68	PAID IN FULL. RETURNS ON ASSESSMENT RO
Unknown	83	177	Stingles Subd of B 177 HORTON'S,	10		34.12						69				69	Unknown	83	MAY 15 1905		69	PAID IN FULL. RETURNS ON ASSESSMENT ROL
Unknown	84	177	Stingles Subd of B 177 HORTON'S,	9		34.12						68				68	Unknown	84	MAY 15 1905		68	PAID IN FULL. RETURNS ON ASSESSMENT RO
Unknown	85	177	Stingles Subd of B 177 HORTON'S,	8		34.12						69				69	Unknown	85	MAY 15 1905		69	PAID IN FULL. RETURNS ON ASSESSMENT R
Unknown	86	177	Stingles Subd of B 177 HORTON'S,	7		29.40						59				59	Unknown	86	MAY 15 1905		59	PAID IN FULL RETURNS ON ASSESSMENT
Unknown	87	78	HORTON'S,	L	50		80	69							80	69						Paid in full.
Unknown	88	78	HORTON'S,	K	50		80	70							80	70						Paid in full.
Unknown	89	78	HORTON'S,	J	50		80	69							81	69						Paid in full.
Unknown	90	78	HORTON'S,	I	50		80	70							80	70	Unknown	90	MAY 15 1905	80		PAID IN FULL RETURNS ON ASSESSMENT ROL
Unknown	91	78	HORTON'S,	H	50		80	69							80	69	Unknown	91	MAY 15 1905	80	6	PAID IN FULL RETURNS ON ASSESSMENT RO
Unknown	92	78	HORTON'S,	G	50		80	70							80	70	Unknown	92	MAY 15 1905	80		PAID IN FULL RETURNS ON ASSESSMENT ROL
Unknown	93	176	HORTON'S,	A	50		80	69							80	69	Unknown	93	MAY 15 1905	80		PAID IN FULL RETURNS ON ASSESSMENT ROL
Unknown	94	176	HORTON'S,	B	50		80	70							80	70	Unknown	94	MAY 15 1905	80	70	Paid ft 50.70 6/12-05 Paid in full 6/26/05
Unknown	95	176	HORTON'S,	C	50		80	69							80	69						Paid in full.
Unknown	96	176	HORTON'S,	D	N.46' 46		74	24							74	24						Paid in full.
Unknown	97	176	HORTON'S,	D	S4' 4		6	46							6	46						Paid in full.
Unknown	98	176	HORTON'S,	E	50		80	70							80	70						Paid in full.
Unknown	99	176	HORTON'S,	F	50		80	69							80	69	Unknown	99	MAY 15 1905	80	69	PAID IN FULL RETURNS ON ASSESSMENT RO
Unknown	100	79	HORTON'S,	K	50		80	70							80	70						Paid in full.
Unknown	101	79	HORTON'S,	M	50		80	69							80	69						Paid in full.
Unknown	102	79	HORTON	J	50		80	70							80	70						Paid in full.
Unknown	103	79	HORTON	N.25' S 25			40	35							40	35						Paid in full.
Unknown	104	79	HORTO	S.25' S 25			40	35							40	35	Unknown	104	MAY 15 1905	40	35	Pd in full 6/12-05
Unknown	105	79	HORTON'S,	N	50		80	69							80	69	Unknown	105	MAY 15 1905	80	69	Pd in full 6/12-05
Unknown	106	79	HORTON'S,	G	50		80	69							80	69	Unknown	106	MAY 15 1905	80	70	PAID IN FULL D
Unknown	107	175	HORTON'S,	A	50		80	70							80	70	Unknown	107	MAY 15 1905	80	7	PAID IN FULL RETURNS ON ASSESSMENT RO
Unknown	108	175	HORTON'S,	13	50		80	69							80	69	Unknown	108	MAY 15 1905	80	69	PAID IN FULL RETURNS ON ASSESSMENT RO
Unknown	109	175	HORTON'S,	6	50		80	70							80	70	Unknown	109	MAY 15 1905	80	70	Paid in full.
Unknown	110	175	HORTON'S,	D	50		80	69							80	69	Unknown	110	MAY 15 1905	80	69	Paid in full.
Unknown	111	175	HORTON'S,	E	50		80	70							80	70						Paid in full.
Unknown	112	175	HORTON'S,	F	50		80	69							80	69	Unknown	112	MAY 15 1905	61	69	Paid in full 6/3/05 Pd on ft 50.30
Unknown	113	104	HORTON'S,	E50' M	50		80	70							80	70	Unknown	113	MAY 15 1905	80	70	PAID IN FULL D
Unknown	114	104	HORTON'S,	E50' K	50		80	69							80	69	Unknown	114	MAY 15 1905	80	69	PAID IN FULL RETURNS ON ASSESSMENT RO
Unknown	115	104	HORTON'S,	J	50		80	69							80	69						Paid in full.
Unknown	116	104	HORTON'S,	J	50		80	69							80	69	Unknown	116	MAY 15 1905	80	69	PAID IN FULL RETURNS ON ASSESSMENT R
Unknown	117	104	HORTON'S,	H	50		80	70							80	70	Unknown	117	MAY 15 1905	80		PAID IN FULL RETURNS ON ASSESSMENT ROL
Unknown	118	104	HORTON'S,	G	50		80	69							80	69	Unknown	118	MAY 15 1905	80	69	PAID IN FULL RETURNS ON ASSESSMENT ROL
Unknown	119	174	HORTON'S,	A	50		80	70							80	70						Paid in full.
Unknown	120	174	HORTON	B	50		80	69							80	69						Paid in full.
Unknown	121	174	HORTON'S,	6	50		80	70							80	70	Unknown	121	MAY 15 1905	80		PAID IN FULL RETURNS ON ASSESSMENT ROL
Unknown	122	174	HORTON'S,	D	50		80	69							80	69	Unknown	122	MAY 15 1905	80	6	PAID IN FULL RETURNS ON ASSESSMENT RO
Unknown	123	174	HORTON'S,	E	50		80	70							80	70	Unknown	123	MAY 15 1905	80	7	PAID IN FULL RETURNS ON ASSESSMENT R

4

OWNERS	ASSESSED UPON						Frontage Assessment		Terminal Assessment		Water Terminal Assessment		Crossing Assessment		Total Assessment		Demands made upon as Owners	Assessment Numbers	Date of Demand ..... 190....	Assessment Due and Unpaid		Subsequent Payments
	Assessment Number	Block	Tract or Subdivision	Lot	Front Feet	Feet on Crossing	Dollars	Cents	Dollars	Cents	Dollars	Cents	Dollars	Cents	Dollars	Cents				Dollars	Cents	
Unknown	124	174	HORTON'S,	4	50		80	69							80	69	Unknown	124	MAY 15 1905	80	69	PAID IN FULL RETURNS ON ASSESSMENT ROLL
							# 8198	93	# 9810		# 120	91	# 575	95	# 8993	29						

DIAGRAM

Exhibiting 14th Street and its intersecting streets from the North line of 27 Street to the South line of 1400 ave feet Street, in the City of San Diego, California, on which work has been done under my official contract as Street Superintendent of said City, with John Engebretsen dated the 25 day of May A. D. 190X., for the Grading of said 14th Street, as is more particularly described in said contract; showing the relative location of each district, lot, portion of lot, or parcel of land assessed, to the work done; numbered in red ink to correspond with the red ink numbers in the assessment; and showing the number of feet fronting, assessed for said work contracted for and performed. Herein "No." is used for the word "number", and "ft." for the word "feet". The marks ′ and ″ mean respectively "feet" and "inches." Figures in black ink next to property lines show, each, the length of said line in feet. Other figures in black ink show the numbers of the lots.

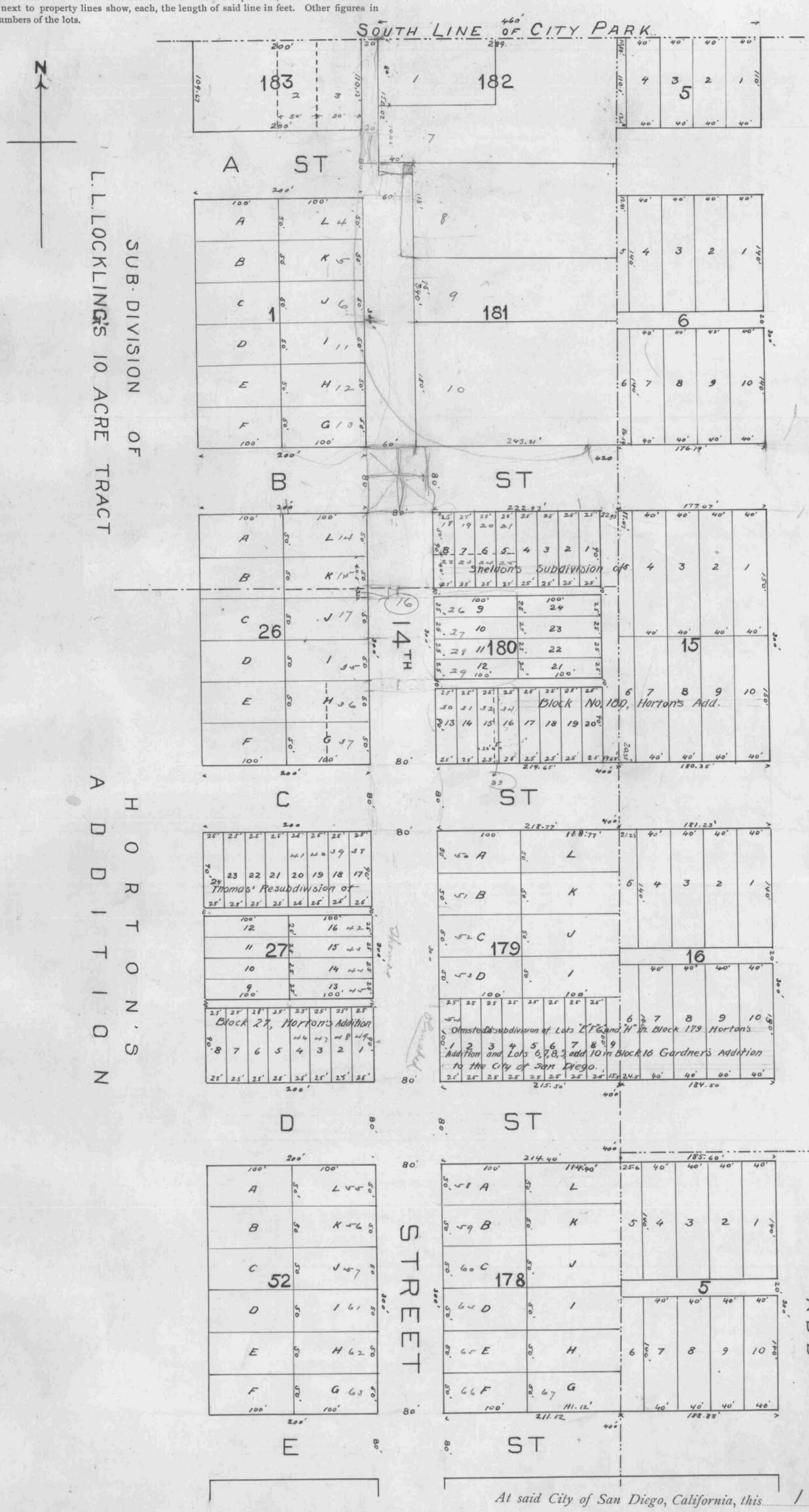

At said City of San Diego, California, this 18 day of April A. D. 1905

Samuel W Hackett

Superintendent of Streets of the City of San Diego, California

Recorded April 19 A. D. 1905

Samuel W Hackett

Superintendent of Streets of the City of San Diego, California

7

DIAGRAM

Exhibiting 14th St Street and its intersecting streets from the North line of 'L' Street to the South line of 1400 ave South Street, in the City of San Diego, California, on which work has been done under my official contract as Street Superintendent of said City, with John Engelbertsen dated the 23 day of May A. D. 1904, for the Grading of said 14th St Street, as is more particularly described in said contract; showing the relative location of each district, lot, portion of lot, or parcel of land assessed, to the work done; numbered in red ink to correspond with the red ink numbers in the assessment; and showing the number of feet fronting, assessed for said work contracted for and performed. Herein "No." is used for the word "number", and "ft." for the word "feet". The marks ′ and ″ mean respectively "feet" and "inches." Figures in black ink next to property lines show, each, the length of said line in feet. Other figures in black ink show the numbers of the lots.

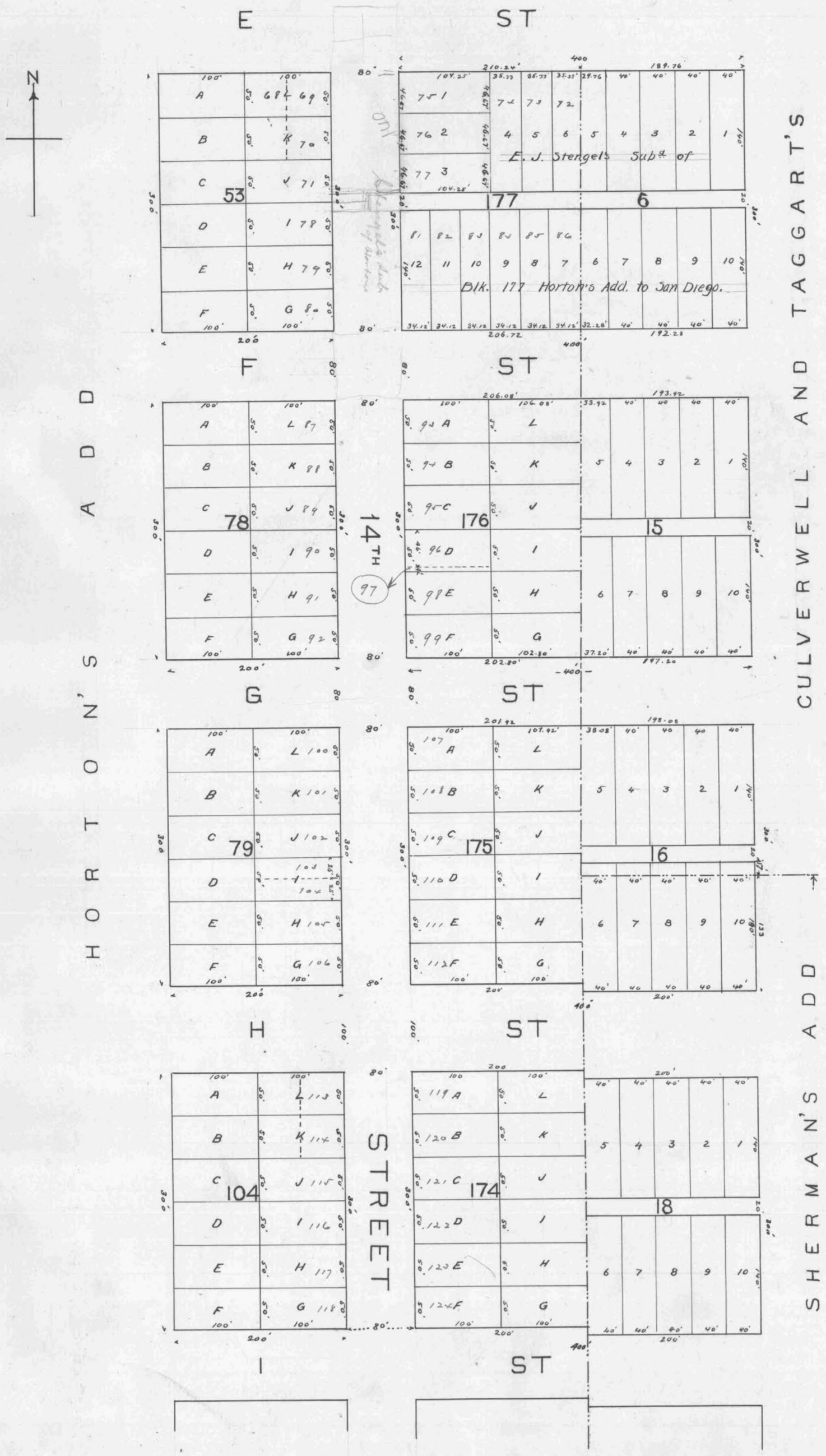

At said City of San Diego, California, this 18 day of April A. D. 1905

Samuel W Hackett
Superintendent of Streets of the City of San Diego, California

Recorded April 19 A. D. 1905

Samuel W Hackett
Superintendent of Streets of the City of San Diego, California

Done at San Diego, California, April 18 1905

Samuel W Hackett
Superintendent of Streets of the City of San Diego, California.

Recorded April 19 1905

Samuel W Hackett
Superintendent of Streets of the City of San Diego, California.

I, Samuel W Hackett, Superintendent of Streets of the City of San Diego, California, do hereby certify that all charges herein stated are correct, and that the computations and calculations of this Assessment are correct.

Samuel W Hackett
Superintendent of Streets of the City of San Diego, California.

Recorded April 19 1905

Samuel W Hackett
Superintendent of Streets of the City of San Diego, California.

CERTIFICATE OF THE CITY ENGINEER.

I, G A D Steuccaunt, City Engineer of the City of San Diego, in the County of San Diego, State of California, do hereby certify that the work of Grading 14th St Street from the South line of "J" Street to the South line of 14th St. and City Park Street was performed in accordance with the surveys and the engineering work done by me and under my direction; and that the quantities thereof were correctly given by me to the Superintendent of Streets, and said work is in accord with the official grade of said street.

G. A. D Steuccaunt
City Engineer of the City of San Diego, California.

Dated at San Diego, Calif., April 18 1905

Recorded April 19 1905

Samuel W Hackett
Superintendent of Streets of the City of San Diego, California.

(Affiant's name).

John Engelbretsen

Subscribed and sworn to this 16th

day of May A. D. 1905, before me,

[SEAL] George W. Hawley
Notary Public.

Filed this 16th day of May A. D. 1905

Samuel W Hackett
Street Superintendent of the City of San Diego.

Recorded May 16th A. D. 1905

Samuel W Hackett
Street Superintendent of the City of San Diego.

WARRANT.

By Virtue Hereof, I, Samuel W Hackett Street Superintendent of the City of San Diego, County of San Diego, and State of California, by virtue of the authority vested in me as said Street Superintendent, do authorize and empower John Engelbretsen agents or assigns, to demand and receive the several assessments upon the assessment and diagram hereto attached, and this shall be his warrant for the same.

San Diego, April 19 A. D. 1905

Samuel W Hackett
Street Superintendent of City of San Diego.

Countersigned by Frank P Fraser
Mayor of City of San Diego.

Recorded April 19 A. D. 1905

Samuel W Hackett
Street Superintendent of City of San Diego.

CERTIFICATE OF RECORD.

I hereby complete and sign the foregoing record from page ..... to page ..... both inclusive, of the Assessment, Diagram, Warrant, Certificate of the City Engineer, Contractor's Return and also in the Book of "Contracts and Bonds," the recorded Contract and Bond, each numbered .....,

all for the work therein described upon ..... Street, from the ..... line of ..... Street, to the ..... line of ..... Street.

Office of the Street Superintendent, San Diego, California, this ..... day of ..... A. D. 190.....

Street Superintendent, City of San Diego.

In the Matter of Sidewalking and Curbing K Street from the west line of 17th Street to the west line of 21st Street,

ASSESSMENT NUMBER

Pursuant to Statute, I, Samuel W. Stacker, as Street Superintendent of the City of San Diego, in the County of San Diego and State of California, do hereby assess and apportion, as shown hereinafter and in the diagram attached hereto, upon certain lots, portions of lots, and parcels of land, fronting on K Street, in said city, from the west line of 17th Street to the west line of 21st Street, and on streets intersecting it between said lines, the sum of Four hundred and one and 26/100 Dollars ($401.26/100), to be paid to Jas. A. Kelly his agents or assigns, to cover the sum due (including incidental expenses) for the work of Sidewalking and curbing said K Street between said lines, as said work is more particularly specified in my official contract therefor with said Jas. A. Kelly dated the 13th day of April A. D. 1905.

All of said work has been performed and materials furnished, complying with the specifications and under my direction, and to my satisfaction and acceptance. And because the names of the owners of said assessed property are unknown to me, I herewith write the word "Unknown" opposite the number of the lot and the amount assessed thereon, and the number of each lot, portion of lot, or portion of land assessed.

TOTAL COST OF THE WORK IS $401 26/100, AS FOLLOWS:

1225.52 sq. ft. sidewalk @ 17¢ per sq. ft.	$208.33	Incidental Expenses:	
223.71 lin. ft. Curb @ 60¢ per lin. ft.	$134.23	City Engineer's Official Fees	$10.25
	$	Printing and Advertising	$37.95
	$	Special.....Superintendent's compensation @ $3.50 per day	$10.50
	$	Incidental Expenses	$58.70
	$	Contract Cost	$342.56
Contract Cost	$342.56	Total Cost	$401.26

DIVIDED AS FOLLOWS:

DESCRIPTION	Sq. ft. sidewalk @ 17¢ per sq. ft.	Lin. feet curb @ 60¢ per lin. ft.	Cost of sidewalk Dollars	Cost of sidewalk Cents	Cost of curb Dollars	Cost of curb Cents			Incidental Expenses Dollars	Incidental Expenses Cents	Total Assessment Dollars	Total Assessment Cents	Number of Front Feet Assessed Sidewalk	Number of Front Feet Assessed Curb	Number of Feet Crossing Sidewalk	Number of Feet Crossing Curb	Rate per Front Foot Assessed Dollars	Rate per Front Foot Assessed Cents
Frontage Sidewalk	1066.66		181	33					31	06	212	39	200				1	06195
Curb		200.00			120	00			20	56	140	56		200				7028
Return S.E. Cor. 17th & K Sidewalk	188.86		27	00					4	63	31	63			250			12648
Curb		23.71			14	23			2	45	16	68				250		06672
	1225.52	223.71	#208	33	#134	23			#58	70	#401	26	200	200	250	250		

OWNERS	Assessment Number	Block	Tract or Subdivision	Lot	Front Feet	Feet on Crossing	Frontage Assessment Sidewalk Dollars	Frontage Assessment Sidewalk Cents	Frontage Assessment Curb Dollars	Frontage Assessment Curb Cents	Return Assessment Sidewalk Dollars	Return Assessment Sidewalk Cents	Return Assessment Curb Dollars	Return Assessment Curb Cents	Total Assessment Dollars	Total Assessment Cents	Demands made upon as Owners	Assessment Numbers	Date of Demand	Assessment Due and Unpaid Dollars	Assessment Due and Unpaid Cents	Subsequent Payments
Unknown	1	51	Sherman's	3		50-50					6	33	3	33	9	66	Unknown	1	June 14-05	9	66	Paid July 10-05
Unknown	2	51	Sherman's	2		50-50					6	33	3	33	9	66	Unknown	2	June 14-05	9	66	Paid in full.
Unknown	3	51	Sherman's	1	100-100	150-150	106	20	70	28	18	97	10	02	205	47	Unknown	3	June 14-05	205	47	PAID IN FULL CONTRACTORS RECPT. 3/14/07 Dixon
Unknown	4	43	Sherman's	6	100-100		106	19	70	28					176	47	Unknown	4	June 14-05	176	47	Paid June 28-05
							#212	39	#140	56	#31	63	#16	68	#401	26				#401	26	

MARGIN.

CONTRACTOR'S RETURN.

STATE OF CALIFORNIA, COUNTY OF SAN DIEGO, CITY OF SAN DIEGO, } ss.

W. W. Evans, being duly sworn, says that he is the agent for the contractor named in annexed Assessment, Diagram and Warrant; that said assessment for the total cost of certain street work upon K between west line of 17th Street and west line of 21st Street, in said city, as more fully described therein and in the contract for said work with said Joseph O'Kelly made by the Superintendent of Streets in said city, dated the 13th day of April A. D. 1905, levied as therein described upon certain lots, portions of lots, or parcels of land, and the unknown owners thereof for the sum of Four hundred and one and 26/100 Dollars ($401.26/100) payable to Joseph O'Kelly agents or assigns, was made, recorded and delivered by said Superintendent on the 9th day of June A. D. 1905, to affiant in behalf of said contractor; that there were attached to the same and delivered to the same in the same behalf, at the same time, by said Superintendent, his Diagram thereto attached, and a warrant in favor of Joseph O'Kelly his agents or assigns for collecting said assessment, upon which warrant this return is endorsed; that in the case of all assessments therein described, but not included in the following table, affiant has, since the date last aforesaid, in the manner hereinafter described and in behalf of said contractor, made demand upon and received full payment from the owners of each and all such assessed lots and lands; and that besides all personal demands, affiant did, whenever the name of the owner of the lot is stated as "unknown," on the assessment, on the 14th day of June A. D. 1905, within thirty days from the date of said warrant; and between the hours of 9 A. M. and 4 P. M., in behalf of said contractor, enter upon each of the corresponding lots, portions of lots and parcels of land assessed, and with said certificate, assessment, diagram and warrant, and in a loud, audible voice, publicly make demands for the payment of each of said assessments from the unknown owners thereof, upon each lot, portion of lot, or parcel of land, for each of its own assessments as specified in said assessment; and that whenever he found a building, tenant or occupant upon any of said premises, besides the public demand as aforesaid, he, at the same time, in the same behalf, presenting and exhibiting said certificate, assessment, diagram and warrant, in each instance, demanded from each tenant, or occupant, for the unknown owners, separately, the payment of each of said assessments upon said premises; and in the following table he states the name of such demandee, as "tenant," or "occupant," with the word "unknown;" but that, notwithstanding said demands, the following totals of said assessed sums, each separately demanded, and also the total, remain unpaid, to-wit:

OWNERS	ASSESSED UPON						Frontage Assessment		Assessment		Assessment		Assessment		Total Assessment		Demands made upon as Owners	Assessment Numbers	Date of Demand	Assessment Due and Unpaid		SUBSEQUENT PAYMENTS
	Assessment Number	Block	Tract or Subdivision	Lot	Front Feet	Feet on Crossing	Dollars	Cents	Dollars	Cents	Dollars	Cents	Dollars	Cents	Dollars	Cents			........190..	Dollars	Cents	

A S S I G N M E N T

On this 19th.day of June,1905,I,Jos Kelly,for a valuable consideration do hereby transfer,set over and assign to Warren M. Crouse of the City of San Diego,County of San Diego,State of California,all those certain,particular and specified accounts due me, which accounts are itemized and set forth in the assignment and diagram hereto attached and made a part of this assignment for that certain street work including the sidewalking of "L" Street in the City of San Diego,County of San Diego,State of California from the West line of 17th.street to the West line of 21st street, and that the total sum of accounts hereby assigned is $401.26 .

And I further assign under the same conditions to the said Warren M.Crouse any and all liens that may attach to the property described in said annexed assessment and diagram,by virtue of the work done by me in completing the contract for the sidewalking and curbing the said "L" Street in the City of San Diego,County of San Diego,State of California,from the West line of 17th Street to the west line of 21st.street,and this assignment is intended and shall have the same effect as if each and every account and each and every lien to secure the payment of said account was severally assigned to the said Warren M.Crouse

Jos Kelly

(13)

DIAGRAM

Exhibiting K Street and its intersecting streets from the East line of 17th Street to the West line of 21st Street, in the City of San Diego, California, on which work has been done under my official contract as Street Superintendent of said city, with Jos Kelly dated the 13th day of April A. D. 1905, for the Sidewalking & Curbing of said K Street, as is more particularly described in said contract; showing the relative location of each district, lot, portion of lot, or parcel of land assessed, to the work done; numbered in red ink to correspond with the red ink numbers in the assessment; and showing the number of feet fronting, assessed for said work contracted for and performed. Herein "No." is used for the word "number" and "ft." for the word "feet". The marks ′ and ″ mean respectively "feet" and "inches." Figures in black ink next to property line show, each, the length of said line in feet. Other figures in black ink show the numbers of the lots.

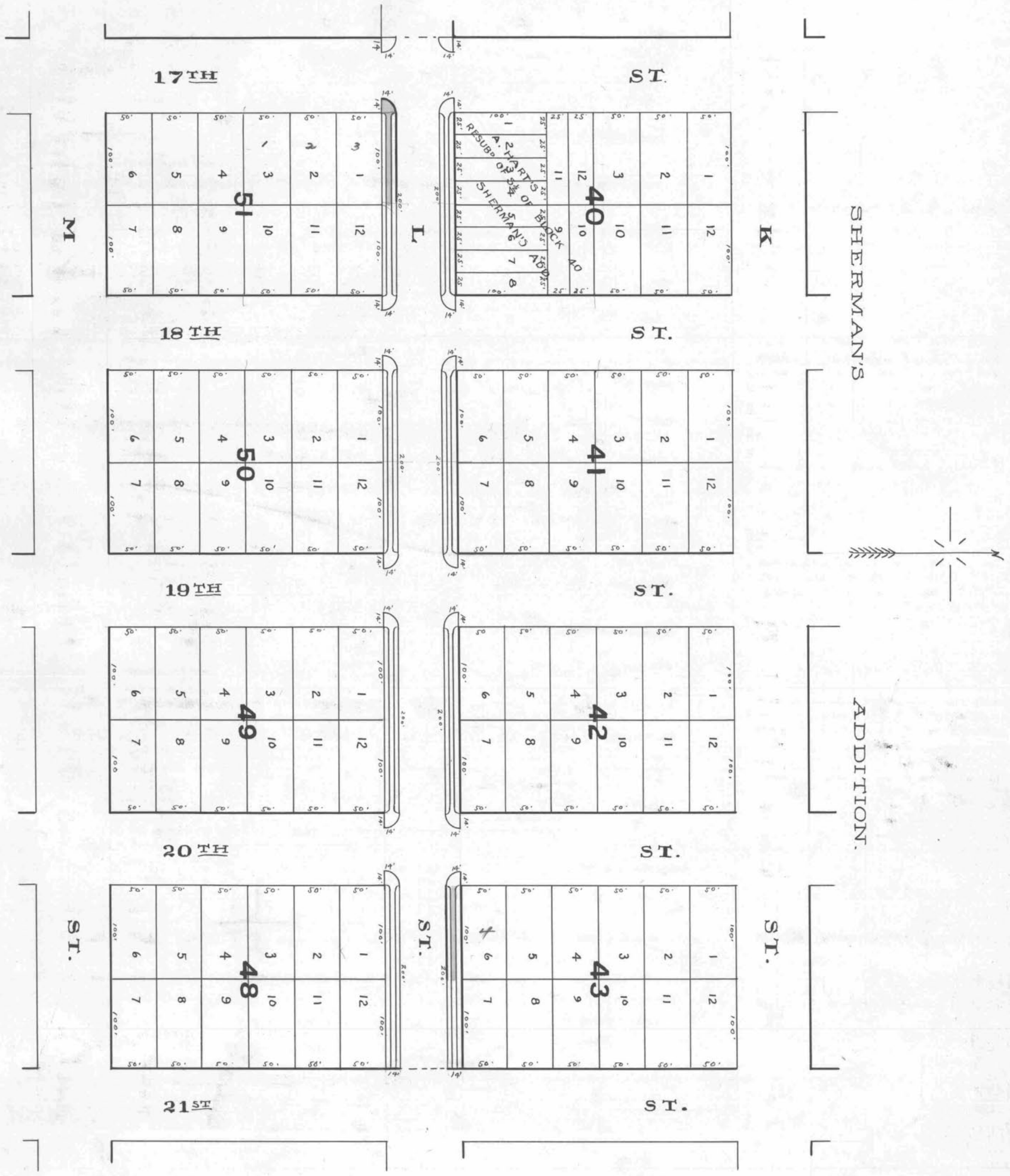

At said City of San Diego, California, this 9th day of June A. D. 1905

Samuel W Hacker
Superintendent of Streets of the City of San Diego, California

Recorded June 9 A. D. 1905

Samuel W Hacker
Superintendent of Streets of the City of San Diego, California

E. L. P.

Done at San Diego, California, June 9th 1905

Samuel W Hackett
Superintendent of Streets of the City of San Diego, California.

Recorded June 9 1905

Samuel W Hackett
Superintendent of Streets of the City of San Diego, California.

I, Samuel W Hackett Superintendent of Streets of the City of San Diego, California, do hereby certify that all charges herein stated are correct, and that the computations and calculations of this Assessment are correct.

Samuel W Hackett
Superintendent of Streets of the City of San Diego, California.

Recorded June 9 1905

Samuel W Hackett
Superintendent of Streets of the City of San Diego, California.

CERTIFICATE OF THE CITY ENGINEER.

I, G A D'Stremont City Engineer of the City of San Diego, in the County of San Diego, State of California, do hereby certify that the work of Sidewalking & Curbing on the South Street from the west line of 17th Street to the west line of 21st Street was performed in accordance with the surveys and the engineering work done by me and under my direction; and that the quantities thereof were correctly given by me to the Superintendent of Streets, and said work is in accord with the official grade of said street.

G A D'Stremont
City Engineer of the City of San Diego, California.

Dated at San Diego, Calif., June 9th 1905

Recorded June 9 1905

Samuel W Hackett
Superintendent of Streets of the City of San Diego, California.

(Affiant's name).

W. M. Crouse

Subscribed and sworn to this 15th day of June A. D. 1905, before me,

[SEAL] Chas W Outing
Notary Public.
my commission expires April 22 1906

Filed this 20 day of June A. D. 1905

Samuel W Hackett
Street Superintendent of the City of San Diego.

Recorded June 20 A. D. 1905

Samuel W Hackett
Street Superintendent of the City of San Diego.

WARRANT.

By Virtue Hereof, I, Samuel W Hackett Street Superintendent of the City of San Diego, County of San Diego, and State of California, by virtue of the authority vested in me as said Street Superintendent, do authorize and empower Jas. O'Keefe his agents or assigns, to demand and receive the several assessments upon the assessment and diagram hereto attached, and this shall be his warrant for the same.

San Diego, June 9th A. D. 1905

Samuel W Hackett
Street Superintendent of City of San Diego.

Countersigned by John L Sehon
Mayor of City of San Diego.

Recorded June 9th A. D. 1905

Samuel W Hackett
Street Superintendent of City of San Diego.

17

In the Matter of Sidewalking and Curbing 8th Street, from the North line of 'K' Street to the North line of 'J' Street

ASSESSMENT NUMBER

Pursuant to Statute, I, Samuel W. Stacket, as Street Superintendent of the City of San Diego, in the County of San Diego and State of California, do hereby assess and apportion, as shown hereinafter and in the diagram attached hereto, upon certain lots, portions of lots, and parcels of land, fronting on 8th Street, in said city, from the North line of 'K' Street to the North line of 'J' Street, and on streets intersecting it between said lines, the sum of three hundred and thirty one 75/100 Dollars ($331.75), to be paid to Stephen Brown, his agents or assigns, to cover the sum due (including incidental expenses) for the work of Sidewalking and Curbing said 8th between said lines, as said work is more particularly specified in my official contract therefor with said Stephen Brown, dated the 26th day of April, A. D. 1905.

All of said work has been performed and materials furnished, complying with the specifications and under my direction, and to my satisfaction and acceptance. And because the names of the owners of said assessed property are unknown to me, I herewith write the word "Unknown" opposite the number of the lot and the amount assessed thereon, and the number of each lot, portion of lot, or portion of land assessed.

TOTAL COST OF THE WORK IS $331.75, AS FOLLOWS:

1225.52 sq. ft. sidewalk @ 14¢ per sq. ft.	$171.57
223.71 lin. ft. curb @ 48¢ per lin. ft.	$107.38
	$
	$
	$
	$
Contract Cost	$278.95

INCIDENTAL EXPENSES:

City Engineer's Official Fees	$ 8.00
Printing and Advertising	$ 36.05
Special.....Superintendent's compensation @ $3.50 per day	$ 8.75
Incidental Expenses	$ 52.80
Contract Cost	$ 278.95
Total Cost	$ 331.75

DIVIDED AS FOLLOWS:

DESCRIPTION	Sidewalk @ 14¢ per sq. ft.	Curb @ 48¢ per lin. ft.	Cost of Sidewalk	Cost of Curb	Incidental Expenses	Total Assessment	Number of Front Feet Assessed	Number of Feet	Rate per Front Foot Assessed
			Dollars / Cents	Dollars / Cents	Dollars / Cents	Dollars / Cents	Sidewalk / Curb	Sidewalk / Curb	Dollars / Cents
Frontage Sidewalk	1066 66	200 00	149 33	96 00	28 26	177 59	200		88 795
Curb					18 17	114 17	200		57 085
Returned S.W. for 8th St. E/S J									
Sidewalk	158 86		22 24		4 21	26 45		250	10 58
Curb		23 71		11 38	2 16	13 54		250	5 416
	1225 52	223 71	# 171 57	# 107 38	# 52 80	# 331 75	200	200 250	250

OWNERS	Assessment Number	Block	Tract or Subdivision	Lot	Front Feet	Feet on Crossing	Frontage Assessment (Sidewalk) Dollars	Frontage Assessment (Sidewalk) Cents	Assessment (Curb) Dollars	Assessment (Curb) Cents	Assessment (Sidewalk Returned) Dollars	Assessment (Sidewalk Returned) Cents	Assessment (Curb Returned) Dollars	Assessment (Curb Returned) Cents	Total Assessment Dollars	Total Assessment Cents	Demands made upon as Owners	Assessment Numbers	Date of Demand ..... 190....	Assessment Due and Unpaid Dollars	Assessment Due and Unpaid Cents	Subsequent Payments
Unknown	1	124	Horton's Add.	K	50-50	150-150	44	39	28	54	15	87	8	12	96	92	Unknown	1	June 15-05	96	92	Paid July 24-05
Unknown	2	124	Horton's Add.	K		50-50					5	29	2	71	8	00	Unknown	2	June 15-05	8	00	Paid July 25-05
Unknown	3	124	Horton's Add.	J		50-50					5	29	2	71	8	00	Unknown	3	June 15-05	8	00	Paid July 25-05
Unknown	4	124	Horton's Add.	J	50-50		44	40	28	54					72	94	Unknown	4	June 15-05	72	94	Paid Sept 21-05 # 36.05 of this June 15-05
Unknown	5	124	Horton's Add.	H	50-50		44	40	28	54					72	94	Unknown	5	June 15-05	72	94	Paid in full.
Unknown	6	124	Horton's Add.	G	50-50		44	40	28	55					72	95	Unknown	6	June 15-05	72	95	Paid in full.
							# 177	59	# 114	17	# 26	45	# 13	54	# 331	75						

MARGIN.

CONTRACTOR'S RETURN.

STATE OF CALIFORNIA, COUNTY OF SAN DIEGO, CITY OF SAN DIEGO, } ss.

Stephen Brown, being duly sworn, says that he is the contractor named in annexed Assessment, Diagram and Warrant; that said assessment for the total cost of certain street work upon 8th Street between 'K' and 'J' Streets in said city, as more fully described therein and in the contract for said work with said Stephen Brown made by the Superintendent of Streets in said city, dated the 26th day of April, A. D. 1905, levied as therein described upon certain lots, portions of lots, or parcels of land, and the unknown owners thereof for the sum of Three hundred and thirty one 75/100 Dollars ($331.75/100) payable to Stephen Brown agents or assigns, was made, recorded and delivered by said Superintendent on the 9th day of June, A. D. 1905, to affiant in behalf of said contractor; that there were attached to the same and delivered to the same in the same behalf, at the same time, by said Superintendent, his Diagram thereto attached, and a warrant in favor of Stephen Brown for collecting said assessment, upon which warrant this return is endorsed; that in the case of all assessments therein described, but not included in the following table, affiant has, since the date last aforesaid, in the manner hereinafter described and in behalf of said contractor, made demand upon and received full payment from the owners of each and all such assessed lots and lands; and that besides all personal demands, affiant did, whenever the name of the owner of the lot is stated as "unknown," on the assessment, on the 15th day of June, A. D. 1905, within thirty days from the date of said warrant; and between the hours of 9 A. M. and 4 P. M., in behalf of said contractor, enter upon each of the corresponding lots, portions of lots and parcels of land assessed, and with said certificate, assessment, diagram and warrant, and in a loud, audible voice, publicly make demands for the payment of each of said assessments from the unknown owners thereof, upon each lot, portion of lot, or parcel of land, for each of its own assessments as specified in said assessment; and that whenever he found a building, tenant or occupant upon any of said premises, besides the public demand as aforesaid, he, at the same time, in the same behalf, presenting and exhibiting said certificate, assessment, diagram and warrant, in each instance, demanded from each tenant, or occupant, for the unknown owners, separately, the payment of each of said assessments upon said premises; and in the following table he states the name of such demandee, as "tenant," or "occupant," with the word "unknown;" but that, notwithstanding said demands, the following totals of said assessed sums, each separately demanded, and also the total, remain unpaid, to-wit:

10

(19)

DIAGRAM

Exhibiting ... 8th ... Street and its intersecting streets from the North line of ... J ... Street to the North line of ... K ... Street, in the City of San Diego, California, on which work has been done under my official contract as Street Superintendent of said city, with ... Stephen Browning ... dated the ... 26th ... day of ... April ... A. D. 190 5, for the ... Excavating and Curbing ... of said ... 8th ... Street, as is more particularly described in said contract; showing the relative location of each district, lot, portion of lot, or parcel of land assessed, to the work done; numbered in red ink to correspond with the red ink numbers in the assessment; and showing the number of feet fronting, assessed for said work contracted for and performed. Herein "No." is used for the word "number" and "ft." for the word "feet". The marks ′ and ″ mean respectively "feet" and "inches." Figures in black ink next to property line show, each, the length of said line in feet. Other figures in black ink show the numbers of the lots.

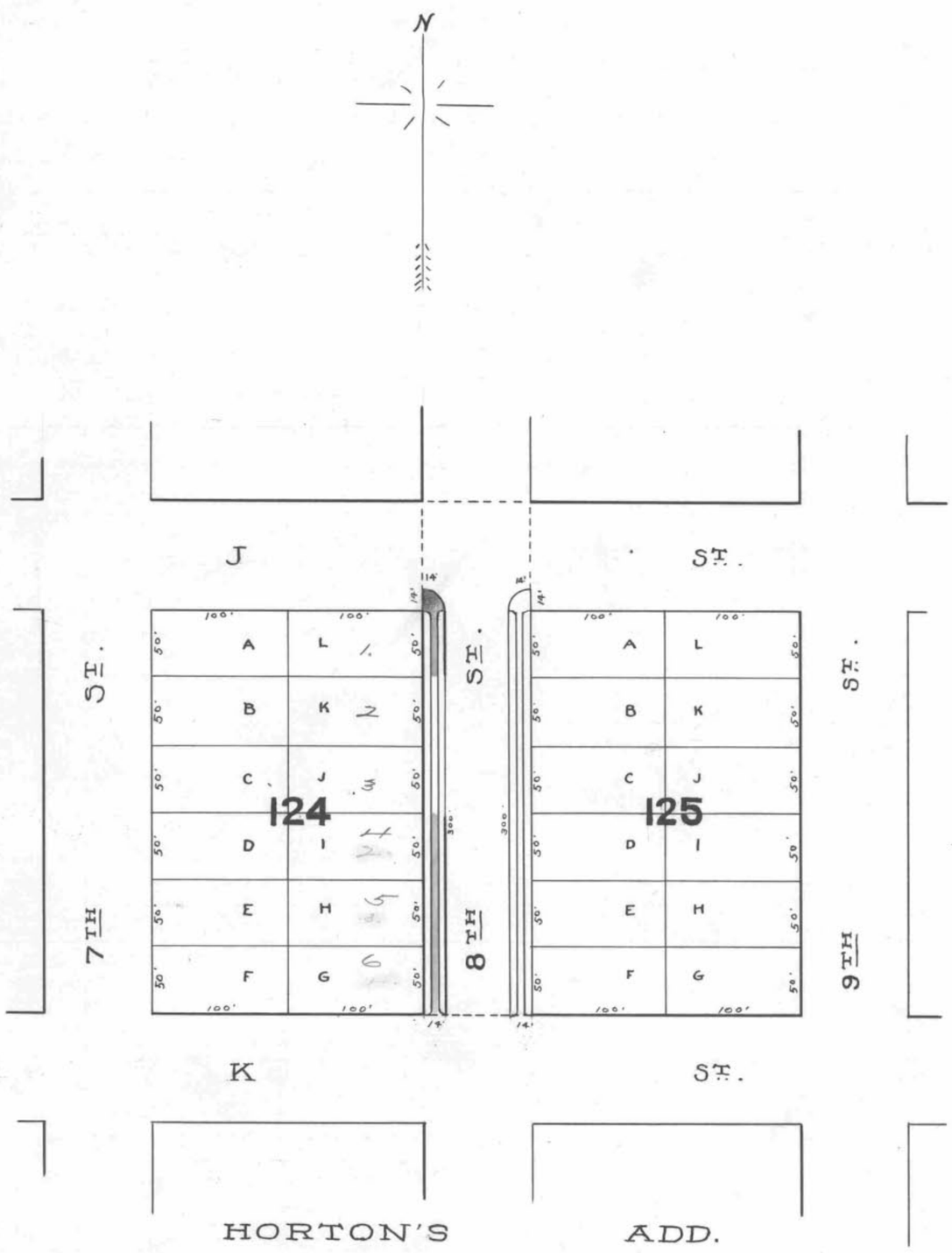

At said City of San Diego, California, this ... 9th ... *day of* ... June ... *A. D. 190* 5

Samuel W. Stacker

Superintendent of Streets of the City of San Diego, California

Recorded ... June 9 ... *A. D. 190* 5

Samuel W. Stacker

Superintendent of Streets of the City of San Diego, California

E. L. B.

(21)

Done at San Diego, California, June 9 1905

Samuel W. Hackett
Superintendent of Streets of the City of San Diego, California.

Recorded June 9th 1905

Samuel W Hackett
Superintendent of Streets of the City of San Diego, California.

I, Samuel W Hackett Superintendent of Streets of the City of San Diego, California, do hereby certify that all charges herein stated are correct, and that the computations and calculations of this Assessment are correct.

Samuel W Hackett
Superintendent of Streets of the City of San Diego, California.

Recorded June 9th 1905

Samuel W Hackett
Superintendent of Streets of the City of San Diego, California.

CERTIFICATE OF THE CITY ENGINEER.

I, G. A. Hitchcock City Engineer of the City of San Diego, in the County of San Diego, State of California, do hereby certify that the work of Sidewalking & Curbing 8th Street from the North line of "J" Street to the North line of "K" Street was performed in accordance with the surveys and the engineering work done by me and under my direction; and that the quantities thereof were correctly given by me to the Superintendent of Streets, and said work is in accord with the official grade of said street.

G. A. Hitchcock
City Engineer of the City of San Diego, California.

Dated at San Diego, Calif., June 9 1905

Recorded June 9th 1905

Samuel W Hackett
Superintendent of Streets of the City of San Diego, California.

(Affiant's name).

Stephen Adams

Subscribed and sworn to this 15th day of June A. D. 1905, before me,

[SEAL] J. J. Dacey
Notary Public.

Filed this 15 day of June A. D. 1905

Samuel W. Hackett
Street Superintendent of the City of San Diego.

Recorded June 15th A. D. 1905

Samuel W Hackett
Street Superintendent of the City of San Diego.

WARRANT.

By Virtue Hereof, I, Samuel W Hackett Street Superintendent of the City of San Diego, County of San Diego, and State of California, by virtue of the authority vested in me as said Street Superintendent, do authorize and empower Stephen Adams, his agents or assigns, to demand and receive the several assessments upon the assessment and diagram hereto attached, and this shall be his warrant for the same.

San Diego, June 9th A. D. 1905

Samuel W Hackett
Street Superintendent of City of San Diego.

Countersigned by John F. Forward
Mayor of City of San Diego.

Recorded June 9 A. D. 1905

Samuel W Hackett
Street Superintendent of City of San Diego.

(23)

In the Matter of Sidewalking & Curbing 10th Street from the North line of 'I' Street to the South line of 'J' Street

ASSESSMENT NUMBER

Pursuant to Statute, I, Samuel W. Hackett as Street Superintendent of the City of San Diego, in the County of San Diego and State of California, do hereby assess and apportion, as shown hereinafter and in the diagram attached hereto, upon certain lots, portions of lots, and parcels of land, fronting on 10th Street in said city, from the North line of I Street to the South line of 'J' and on streets intersecting it between said lines, the sum of Four hundred & fifty eight & 42/100 Dollars ($458 42/100), to be paid to Stephen Brown his agents or assigns, to cover the sum due (including incidental expenses) for the work of Sidewalking & Curbing said 10th St. between said lines, as said work is more particularly specified in my official contract therefor with said Stephen Brown dated the 26th day of April A. D. 1905

All of said work has been performed and materials furnished, complying with the specifications and under my direction, and to my satisfaction and acceptance. And because the names of the owners of said assessed property are unknown to me, I herewith write the word "Unknown" opposite the number of the lot and the amount assessed thereon, and the number of each lot, portion of lot, or portion of land assessed.

TOTAL COST OF THE WORK IS $458 42/100, AS FOLLOWS:

1758.86 sq. ft. sidewalk @ 14¢ per sq. ft.	$246.24
323.71 lin. ft. Curb @ 48¢ per sq. ft.	$155.38
	$
	$
	$
	$
Contract Cost	$401.62

INCIDENTAL EXPENSES:

City Engineer's Official Fees	$8.50
Printing and Advertising	$36.05
Special .... Superintendent's compensation @ $3.50 per day	$12.25
Incidental Expenses	$56.80
Contract Cost	$401.62
Total Cost	$458.42

DIVIDED AS FOLLOWS:

DESCRIPTION	Sidewalk @14¢ per sq. ft.		Curb @48¢ per lin. ft.				Cost of Sidewalk Dollars	Cents	Cost of Curb Dollars	Cents	Dollars	Cents	Incidental Expenses Dollars	Cents	Total Assessment Dollars	Cents	Number of Front Feet Assessed: Sidewalk	Curb	Number of Feet Return: Sidewalk	Curb	Rate per Front Foot Assessed Dollars	Cents
Frontage Sidewalk	1600	00					224	00					31	67	255	67	300					.85223
Curb			300	00					144	00			20	36	164	36		300				.54786
Return																						
N.E. Cor 10th & 'J' Sidewalk	158	86					22	24					3	17	25	41			250			.10164
Curb			23	71					11	38			1	60	12	98				250		.05192
	1758	86	323	71			246	24	155	38			56	80	458	42	300	300	250	250		

OWNERS	Assessment Number	Block	Tract or Subdivision	Lot	Front Feet	Feet on Crossing	Frontage Assessment Dollars	Cents	Assessment Dollars	Cents	Assessment Dollars	Cents	Assessment Dollars	Cents	Total Assessment Dollars	Cents	Demands made upon as Owners	Assessment Numbers	Date of Demand .... 190....	Assessment Due and Unpaid Dollars	Cents	SUBSEQUENT PAYMENTS
unknown	1	108	Hortons add	A	50.50		42	61	27	40					70	01	unknown	1	June 15-05	70	01	Paid in full
unknown	2	108	Hortons add	B	50.50		42	61	27	39					70	00	unknown	2	June 15-05	70	00	Paid in full
unknown	3	108	Hortons add	C	50.50		42	61	27	39					70	00	unknown	3	June 15-05	70	00	Paid in full
unknown	4	108	Hortons add	D	50.50	50-50	42	61	27	40	5	08	2	60	77	69	unknown	4	June 15-05	77	69	Paid in full
unknown	5	108	Hortons add	E	50.50	50-50	42	61	27	39	5	08	2	60	77	68	unknown	5	June 15-05	77	68	Paid in full
unknown	6	108	Hortons add	F	50.50	150-150	42	62	27	39	15	25	7	78	93	04	unknown	6	June 15-05	93	04	Paid in full
							255	67	164	36	25	41	12	98	458	42						

MARGIN.

CONTRACTOR'S RETURN.

STATE OF CALIFORNIA,
COUNTY OF SAN DIEGO,
CITY OF SAN DIEGO, } ss.

Stephen Brown being duly sworn, says that he is the .... contractor named in annexed Assessment, Diagram and Warrant; that said assessment for the total cost of certain street work upon 10th Street between 'I' & 'J' in said city, as more fully described therein and in the contract for said work with said Stephen Brown made by the Superintendent of Streets in said city, dated the 26th day of April A. D. 1905, levied as therein described upon certain lots, portions of lots, or parcels of land, and the unknown owners thereof for the sum of Four hundred & fifty eight 42/100 Dollars ($458 42/100) payable to Stephen Brown agents or assigns, was made, recorded and delivered by said Superintendent on the 10th day of June A. D. 190...., to affiant in behalf of said contractor; that there were attached to the same and delivered to the same in the same behalf, at the same time, by said Superintendent, his Diagram thereto attached, and a warrant in favor of Stephen Brown for collecting said assessment, upon which warrant this return is endorsed; that in the case of all assessments therein described, but not included in the following table, affiant has, since the date last aforesaid, in the manner hereinafter described and in behalf of said contractor, made demand upon and received full payment from the owners of each and all such assessed lots and lands; and that besides all personal demands, affiant did, whenever the name of the owner of the lot is stated as "unknown," on the assessment, on the 15th day of June A. D. 1905, within thirty days from the date of said warrant; and between the hours of 9 A. M. and 4 P. M., in behalf of said contractor, enter upon each of the corresponding lots, portions of lots and parcels of land assessed, and with said certificate, assessment, diagram and warrant, and in a loud, audible voice, publicly make demands for the payment of each of said assessments from the unknown owners thereof, upon each lot, portion of lot, or parcel of land, for each of its own assessments as specified in said assessment; and that whenever he found a building, tenant or occupant upon any of said premises, besides the public demand as aforesaid, he, at the same time, in the same behalf, presenting and exhibiting said certificate, assessment, diagram and warrant, in each instance, demanded from each tenant, or occupant, for the unknown owners, separately, the payment of each of said assessments upon said premises; and in the following table he states the name of such demandee, as "tenant," or "occupant," with the word "unknown;" but that, notwithstanding said demands, the following totals of said assessed sums, each separately demanded, and also the total, remain unpaid, to-wit:

25

DIAGRAM

Exhibiting 10th Street and its intersecting streets from the North line of 'I' Street to the South line of 'J' Street, in the City of San Diego, California, on which work has been done under my official contract as Street Superintendent of said city, with Asphalum & Bitumen dated the 26th day of April A. D. 1905, for the Sidewalking and Curbing of said 10th Street, as is more particularly described in said contract; showing the relative location of each district, lot, portion of lot, or parcel of land assessed, to the work done; numbered in red ink to correspond with the red ink numbers in the assessment; and showing the number of feet fronting, assessed for said work contracted for and performed. Herein "No." is used for the word "number" and "ft." for the word "feet". The marks ′ and ″ mean respectively "feet" and "inches." Figures in black ink next to property line show, each, the length of said line in feet. Other figures in black ink show the numbers of the lots.

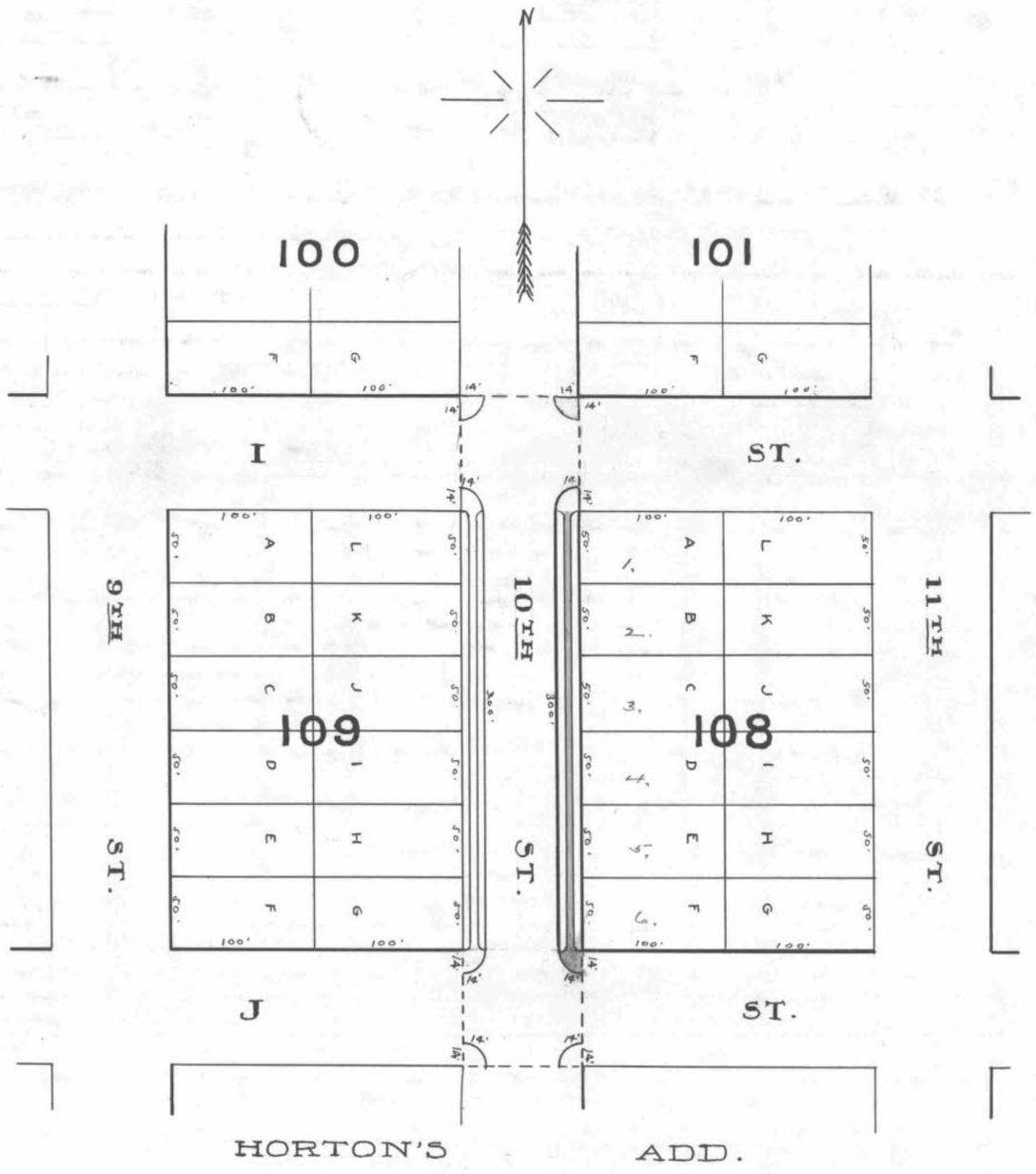

At said City of San Diego, California, this 10th day of June A. D. 1905

Samuel W Stacker
Superintendent of Streets of the City of San Diego, California

Recorded 10th June A. D. 1905

Samuel W Stacker
Superintendent of Streets of the City of San Diego, California

E.L.B.

Done at San Diego, California, June 10th 190 5

Samuel W Hackett
Superintendent of Streets of the City of San Diego, California.

Recorded June 10th 190 5

Samuel W Hackett
Superintendent of Streets of the City of San Diego, California.

I, Samuel W Hackett, Superintendent of Streets of the City of San Diego, California, do hereby certify that all charges herein stated are correct, and that the computations and calculations of this Assessment are correct.

Samuel W. Hackett
Superintendent of Streets of the City of San Diego, California.

Recorded June 10th 190 5

Samuel W Hackett
Superintendent of Streets of the City of San Diego, California.

CERTIFICATE OF THE CITY ENGINEER.

I, G. A. D'Hemecourt, City Engineer of the City of San Diego, in the County of San Diego, State of California, do hereby certify that the work of Sidewalking and Curbing 10th Street from the South line of 'I' Street to the North line of 'J' Street was performed in accordance with the surveys and the engineering work done by me and under my direction; and that the quantities thereof were correctly given by me to the Superintendent of Streets, and said work is in accord with the official grade of said street.

G A D'Hemecourt
City Engineer of the City of San Diego, California.

Dated at San Diego, Calif., June 10 190 5

Recorded June 10 190 5

Samuel W Hackett
Superintendent of Streets of the City of San Diego, California.

(Affiant's name).

Stephen Brown

Subscribed and sworn to this 15th day of June A. D. 190 5, before me,

[SEAL] T. J. Dacey
Notary Public.

Filed this 15 day of June A. D. 190 5

Samuel W Hackett
Street Superintendent of the City of San Diego.

Recorded June 15 A. D. 190 5

Samuel W Hackett
Street Superintendent of the City of San Diego.

WARRANT.

By Virtue Hereof, I, Samuel W Hackett, Street Superintendent of the City of San Diego, County of San Diego, and State of California, by virtue of the authority vested in me as said Street Superintendent, do authorize and empower Stephen Brown, Esq. agents or assigns, to demand and receive the several assessments upon the assessment and diagram hereto attached, and this shall be Esq. warrant for the same.

San Diego, June 10th A. D. 190 5

Samuel W Hackett
Street Superintendent of City of San Diego.

Countersigned by John L. Burke
Mayor of City of San Diego.

Recorded June 12 A. D. 190 5

Samuel W Hackett
Street Superintendent of City of San Diego.

29

In the Matter of Awarding Ord Bonding 'I' Street from the center line of 8th Street to the west line of 25th Street

ASSESSMENT NUMBER

Pursuant to Statute, I, Samuel W. Hacking as Street Superintendent of the City of San Diego, in the County of San Diego and State of California, do hereby assess and apportion, as shown hereinafter and in the diagram attached hereto, upon certain lots, portions of lots, and parcels of land, fronting on in said city, from the Center line of 8th Street to the West line of 25th Street and on streets intersecting it between said lines, the sum of Six Hundred Seventy four 45/100 Dollars ($ 674.45/100), to be paid to Jos. O'Kelley his agents or assigns, to cover the sum due (including incidental expenses) for the work of Awarding Ord Bonding said 'I' Street between said lines, as said work is more particularly specified in my official contract therefor with said Jos. O'Kelley dated the 13th day of April A. D. 190 5.

All of said work has been performed and materials furnished, complying with the specifications and under my direction, and to my satisfaction and acceptance. And because the names of the owners of said assessed property are unknown to me, I herewith write the word "Unknown" opposite the number of the lot and the amount assessed thereon, and the number of each lot, portion of lot, or portion of land assessed.

TOTAL COST OF THE WORK IS $ 674.45/100, AS FOLLOWS:

2182.07 sq. ft. sidewalk @ 17¢ per sq. ft.	$ 370.95	Incidental Expenses:	
399.84 lin. ft. Curb @ 60¢ per lin. ft.	$ 234.50	City Engineer's Official Fees	$ 10.50
	$	Printing and Advertising	$ 39.25
	$	Special.....Superintendent's compensation @ $.....per day	$ 19.25
	$	Incidental Expenses	$ 69.00
	$	Contract Cost	$ 605.45
Contract Cost	$ 605.45	Total Cost	$ 674.45

DIVIDED AS FOLLOWS:

DESCRIPTION	Sidewalk @ 17¢ per sq. ft.	Curb @ 60¢ per lin. ft.	Cost of Sidewalk Dollars	Cost of Sidewalk Cents	Cost of Curb Dollars	Cost of Curb Cents			Incidental Expenses Dollars	Incidental Expenses Cents	Total Assessment Dollars	Total Assessment Cents	Number of Front Feet Assessed Sidewalk	Number of Front Feet Assessed Curb	Number of Feet Returned Sidewalk	Number of Feet Returned Curb	Rate per Front Foot Assessed Dollars	Rate per Front Foot Assessed Cents
Frontage Sidewalk	1799.99		272	00					30	98	302	98	300				1	00 99
" Curb		300.00			180	00			20	51	200	51		300				66 83
Returns																		
S.E. Cor. 10th & 'I' Sidewalk	158.86		27	00					3	09	30	09			250			12036
Curb		23.71			14	23			1	62	15	85				250		06336
S.W. Cor. 11th & 'I' Sidewalk	158.86		27	01					2	08	30	09			250			12036
Curb		23.71			14	22			1	62	15	84				250		06336
S.W. Cor. 15th & 'I' Sidewalk	158.86		27	00					3	09	30	09			300			10885
Curb		23.71			14	22			1	62	15	84				300		04658
N.E. Cor. 24th & 'I' Sidewalk	105.50		17	94					2	04	19	98			400			10475
Curb		19.71			11	83			1	55	13	18				400		02995
	2182.07	390.84	370	95	234	50			69	00	674	45	300	300				

MARGIN.

CONTRACTOR'S RETURN.

STATE OF CALIFORNIA, COUNTY OF SAN DIEGO, CITY OF SAN DIEGO, } ss.

W. M. Crouch, being duly sworn, says that he is the Agent for the contractor named in annexed Assessment, Diagram and Warrant; that said assessment for the total cost of certain street work upon 'I' Street between Center line of 8th Street & the west line of 25th Street in said city, as more fully described therein and in the contract for said work with said Jas. O'Kelley made by the Superintendent of Streets in said city, dated the 13th day of April A. D. 190 5, levied as therein described upon certain lots, portions of lots, or parcels of land, and the unknown owners thereof for the sum of Six hundred Seventy four 45/100 Dollars ($ 674.45/100) payable to Jos. O'Kelley his agents or assigns, was made, recorded and delivered by said Superintendent on the 15th day of June A. D. 190 5, to affiant in behalf of said contractor; that there were attached to the same and delivered to the same in the same behalf, at the same time, by said Superintendent, his Diagram thereto attached, and a warrant in favor of Jos. O'Kelley his agents or assigns for collecting said assessment, upon which warrant this return is endorsed; that in the case of all assessments therein described, but not included in the following table, affiant has, since the date last aforesaid, in the manner hereinafter described and in behalf of said contractor, made demand upon and received full payment from the owners of each and all such assessed lots and lands; and that besides all personal demands, affiant did, whenever the name of the owner of the lot is stated as "unknown," on the assessment, on the 16th day of June A. D. 190 5, within thirty days from the date of said warrant; and between the hours of 9 A. M. and 4 P. M., in behalf of said contractor, enter upon each of the corresponding lots, portions of lots and parcels of land assessed, and with said certificate, assessment, diagram and warrant, and in a loud, audible voice, publicly make demands for the payment of each of said assessments from the unknown owners thereof, upon each lot, portion of lot, or parcel of land, for each of its own assessments as specified in said assessment; and that whenever he found a building, tenant or occupant upon any of said premises, besides the public demand as aforesaid, he, at the same time, in the same behalf, presenting and exhibiting said certificate, assessment, diagram and warrant, in each instance, demanded from each tenant, or occupant, for the unknown owners, separately, the payment of each of said assessments upon said premises; and in the following table he states the name of such demandee, as "tenant," or "occupant," with the word "unknown;" but that, notwithstanding said demands, the following totals of said assessed sums, each separately demanded, and also the total, remain unpaid, to-wit:

OWNERS	Assessment Number	Block	Tract or Subdivision	Lot	Front Feet	Feet on Crossing	Frontage Assessment Dollars	Frontage Assessment Cents	Assessment Dollars	Assessment Cents	Assessment Dollars	Assessment Cents	Assessment Dollars	Assessment Cents	Total Assessment Dollars	Total Assessment Cents	Demands made upon as Owners	Assessment Numbers	Date of Demand June 16 190 5	Assessment Due and Unpaid Dollars	Assessment Due and Unpaid Cents	Subsequent Payments
Unknown	1	108	Horton's Add.	6		50-50					602	317			919		Unknown	1	June 16-05	919		Paid 8-15-05
Unknown	2	108	Horton's add	B		50-50					602	317			919		Unknown	2	June 16-05	919		Paid 8-15-05
Unknown	3	108	Horton's add	A	100-100	150-150	100	99	66	88	1805	951			19538		Unknown	3	June 16-05	19538		Paid 8-14-05
Unknown	4	108	Horton's add	J		50-50					602	317			919		Unknown	4	June 16-05	919		Paid 8-15-05
Unknown	5	108	Horton's add	K		50-50					602	317			919		Unknown	5	June 16-05	919		Paid 8-15-05
Unknown	6	108	Horton's add	L	100-100	150-150	100	99	66	84	1805	950			19538		Unknown	6	June 16-05	19538		Paid 8-15-05
Unknown	7	19	Sherman add	1		50-50					442	233			675		Unknown	7	June 16-05	675		Paid June 26-05
Unknown	8	19	Sherman add	2		50-50					443	233			676		Unknown	8	June 16-05	676		Paid June 22 05
Unknown	9	19	Sherman add	3	54-50	50-50	50	50	33	42	443	233			9068		Unknown	9	June 16-05	9068		Paid July 14-05
Unknown	10	19	Sherman add	4	50-50	130-130	50	50	33	42	1150	606			10148		Unknown	10	June 16-05	10148		Paid July 14-05 Paid a/c 7-14-05
Unknown	11	19	Sherman add	5		60-60					531	279			810		Unknown	11	June 16-05	810		Paid in full 9-18-06
Unknown	12	9	Kimball's add	25		165-165					749	494			1243		Unknown	12	June 16-05	1243		Paid June 28-05
Unknown	13	9	Kimball add	26		25-25					113	75			188		Unknown	13	June 16-05	188		Paid June 28-05
Unknown	14	9	Kimball add	27		25-25					114	75			189		Unknown	14	June 16-05	189		Paid June 28-05
Unknown	15	9	Kimball add	28		25-25					113	75			188		Unknown	15	June 16-05	188		Paid June 28-05

302 98 300 00

DIAGRAM

Exhibiting "J" Street and its intersecting streets from the East line of 8th Street to the West line of 25th Street, in the City of San Diego, California, on which work has been done under my official contract as Street Superintendent of said city, with Jas. Keeney dated the 13th day of April A. D. 1905, for the Sidewalking & Curbing of said "J" Street, as is more particularly described in said contract; showing the relative location of each district, lot, portion of lot, or parcel of land assessed, to the work done; numbered in red ink to correspond with the red ink numbers in the assessment; and showing the number of feet fronting, assessed for said work contracted for and performed. Herein "No." is used for the word "number" and "ft." for the word "feet". The marks ′ and ″ mean respectively "feet" and "inches." Figures in black ink next to property line show, each, the length of said line in feet. Other figures in black ink show the numbers of the lots.

HORTON'S ADDITION.

8TH ST. 9TH ST. 10TH ST. 11TH ST. 12TH ST. 13TH ST. 14TH ST.

H I J

ST. ST. ST. ST. ST. ST. ST.

Blocks 99, 100, 101, 102, 103, 104, 105, 106, 107, 108, 109

At said City of San Diego, California, this 15th day of June A. D. 1905

Samuel W Starkey
Superintendent of Streets of the City of San Diego, California

Recorded June 15 A. D. 1905

Samuel W Starkey
Superintendent of Streets of the City of San Diego, California

(33)

DIAGRAM

Exhibiting "J" Street and its intersecting streets from the Easterly line of 8th Street to the Westerly line of 25th Street, in the City of San Diego, California, on which work has been done under my official contract as Street Superintendent of said city, with Jas. O'Keefe, Mgr. dated the 13th day of April A. D. 1905, for the Sewer and Piping of said J Street, as is more particularly described in said contract; showing the relative location of each district, lot, portion of lot, or parcel of land assessed, to the work done; numbered in red ink to correspond with the red ink numbers in the assessment; and showing the number of feet fronting, assessed for said work contracted for and performed. Herein "No." is used for the word "number" and "ft." for the word "feet". The marks ′ and ″ mean respectively "feet" and "inches." Figures in black ink next to property line show, each, the length of said line in feet. Other figures in black ink show the numbers of the lots.

At said City of San Diego, California, this 15th day of June A. D. 1905

Samuel W Stacker
Superintendent of Streets of the City of San Diego, California

Recorded June 15 A. D. 1905

Samuel W Stacker
Superintendent of Streets of the City of San Diego, California

E.L.B.

35

DIAGRAM

Exhibiting "D" Street and its intersecting streets from the Eastern line of 8th Street to the Western line of 25th Street, in the City of San Diego, California, on which work has been done under my official contract as Street Superintendent of said city, with Jas. O'Leary dated the 13th day of April, A. D. 1905, for the Sprinkling & Cambering of said 19' Street, as is more particularly described in said contract; showing the relative location of each district, lot, portion of lot, or parcel of land assessed, to the work done; numbered in red ink to correspond with the red ink numbers in the assessment; and showing the number of feet fronting, assessed for said work contracted for and performed. Herein "No." is used for the word "number" and "ft." for the word "feet". The marks ' and " mean respectively "feet" and "inches." Figures in black ink next to property line show, each, the length of said line in feet. Other figures in black ink show the numbers of the lots.

At said City of San Diego, California, this 15th day of June A. D. 1905

Samuel W Hackett
Superintendent of Streets of the City of San Diego, California

Recorded June 15 A. D. 1905

Samuel W Hackett
Superintendent of Streets of the City of San Diego, California

(37)

DIAGRAM

Exhibiting "I" Street and its intersecting streets from the East line of 8th Street to the West line of 25th Street, in the City of San Diego, California, on which work has been done under my official contract as Street Superintendent of said city, with Jas P Kelly dated the 13th day of April A. D. 1905, for the Macadamizing and Curbing of said Street, as is more particularly described in said contract; showing the relative location of each district, lot, portion of lot, or parcel of land assessed, to the work done; numbered in red ink to correspond with the red ink numbers in the assessment; and showing the number of feet fronting, assessed for said work contracted for and performed. Herein "No." is used for the word "number" and "ft." for the word "feet". The marks ′ and ″ mean respectively "feet" and "inches." Figures in black ink next to property line show, each, the length of said line in feet. Other figures in black ink show the numbers of the lots.

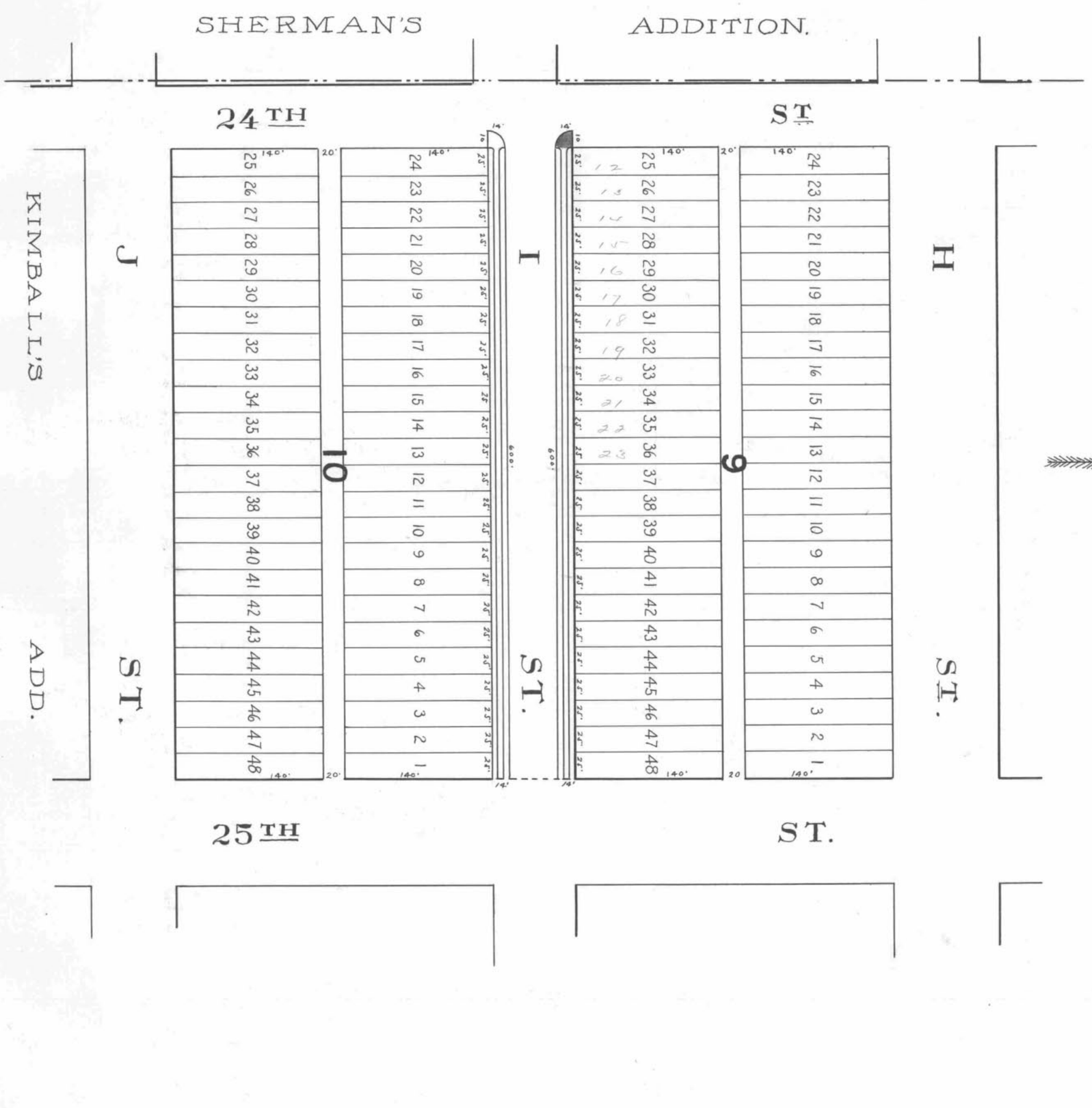

At said City of San Diego, California, this 15th *day of* June *A. D. 1905*

Samuel W Hackley
Superintendent of Streets of the City of San Diego, California

Recorded June 15 *A. D. 1905*

Samuel W Hackley
Superintendent of Streets of the City of San Diego, California

E. L. P.

OWNERS	ASSESSED UPON: Assessment Number	Block	Tract or Subdivision	Lot	Front Feet	Feet on Crossing	Frontage Assessment: Dollars	Frontage Assessment: Cents	Assessment: Dollars	Assessment: Cents	Assessment: Dollars	Assessment: Cents	Assessment: Dollars	Assessment: Cents	Total Assessment: Dollars	Total Assessment: Cents	Demands made upon as Owners	Assessment Numbers	Date of Demand June 16 1905	Assessment Due and Unpaid: Dollars	Assessment Due and Unpaid: Cents	Subsequent Payments
Unknown	16	9	Kimball Add.	29		25-25					1	14		75	1	89	Unknown	16	June 16-05	1	89	Paid June 20-05
Unknown	17	9	Kimball add	30		25-25					1	13		75	1	88	Unknown	17	June 16-05	1	88	Paid June 20-05
Unknown	18	9	Kimball add	31		25-25					1	14		75	1	89	Unknown	18	June 16-05	1	89	Paid in full.
Unknown	19	9	Kimball add	32		25-25					1	13		75	1	88	Unknown	19	June 16-05	1	88	Paid in full.
Unknown	20	9	Kimball add	33		25-25					1	14		75	1	89	Unknown	20	June 16-05	1	89	Paid in full.
Unknown	21	9	Kimball add	34		25-25					1	13		75	1	88	Unknown	21	June 16-05	1	88	Paid July 17-05
Unknown	22	9	Kimball add	35		25-25					1	14		74	1	88	Unknown	22	June 16-05	1	88	Paid July 17-05
Unknown	23	9	Kimball add	36		25-25					1	14		75	1	89	Unknown	23	June 16-05	1	89	Paid July 17-05
							302	98	200	51	1102	50	60	71	674	45						

OWNERS	ASSESSED UPON						Frontage Assessment		Assessment		Assessment		Assessment		Total Assessment		Demands made upon as Owners	Assessment Numbers	Date of Demand 190	Assessment Due and Unpaid		SUBSEQUENT PAYM
	Assessment Number	Block	Tract or Subdivision	Lot	Front Feet	Feet on Crossing	Dollars	Cents	Dollars	Cents	Dollars	Cents	Dollars	Cents	Dollars	Cents				Dollars	Cents	

A S S I G N M E N T

On this 19th.day of June,1905,I,Jos Kelly,for a valuable consideration do hereby transfer,set over and assign to Warren M.Crous of the City of San Diego,County of San Diego,State of California, all those certain,particular and specified accounts due me,which accounts are itemized and set forth in the assignment and diagram hereto attached and made a part of this assignment for that certain street work including the sidewalking of "I" street in the City of San Diego,County of San Diego,State of California from the center line of 8th.street to the West line of 25th.street,and that the total sum of accounts hereby assigned is $674.45 .

And I further assign under the same conditions to the said Warren M.Crouse any and all liens that may attach to the property described in said annexed assessment and diagram,by virtue of the work done by me in completing the contract for the sidewalking and curbing the said "I" Street in the City of San Diego,County of San Diego,State of California,from the Center line of 8th.street to the west line of 25th.Street,and this assignment is intended and shall have the same effect as if each and every account and each and every lien to secure the payment of said account was severally assigned to the said Warren M.Crouse.

Jos Kelly

(41)

Done at San Diego, California, June 15 1905

Samuel W. Stacker
Superintendent of Streets of the City of San Diego, California.

Recorded June 15 1905

Samuel W Stacker
Superintendent of Streets of the City of San Diego, California.

I, Samuel W Stacker Superintendent of Streets of the City of San Diego, California, do hereby certify that all charges herein stated are correct, and that the computations and calculations of this Assessment are correct.

Samuel W Stacker
Superintendent of Streets of the City of San Diego, California.

Recorded June 15 1905

Samuel W Stacker
Superintendent of Streets of the City of San Diego, California.

CERTIFICATE OF THE CITY ENGINEER.

I, G. A. Dettmer City Engineer of the City of San Diego, in the County of San Diego, State of California, do hereby certify that the work of Sprinkling Oiling "J" Street from the East line of 5th Street to the West line of 25th Street was performed in accordance with the surveys and the engineering work done by me and under my direction; and that the quantities thereof were correctly given by me to the Superintendent of Streets, and said work is in accord with the official grade of said street.

G. A. Dettmer
City Engineer of the City of San Diego, California.

Dated at San Diego, Calif., ...1905.....

Recorded June 15 1905

Samuel W Stacker
Superintendent of Streets of the City of San Diego, California.

(Affiant's name).

W. M. Davis

Subscribed and sworn to this 17th day of June A. D. 1905, before me,

[SEAL] Chas. W. Oiling
Notary Public.
my commission expires April 22-1906

Filed this 20 day of June A. D. 1905

Samuel W Stacker
Street Superintendent of the City of San Diego.

Recorded June 20 A. D. 1905

Samuel W Stacker
Street Superintendent of the City of San Diego.

WARRANT.

By Virtue Hereof, I, Samuel W Stacker Street Superintendent of the City of San Diego, County of San Diego, and State of California, by virtue of the authority vested in me as said Street Superintendent, do authorize and empower Jos. S. Terry Bro agents or assigns, to demand and receive the several assessments upon the assessment and diagram hereto attached, and this shall be his warrant for the same.

San Diego, June 15 A. D. 1905

Samuel W Stacker
Street Superintendent of City of San Diego.

Countersigned by John L. Sehon
Mayor of City of San Diego.

Recorded June 15 A. D. 1905

Samuel W Stacker
Street Superintendent of City of San Diego.

In the Matter of Sidewalking E/S Curbing Second Street from the South line of Walnut Ave to the South line of Brooks Ave

ASSESSMENT NUMBER

Pursuant to Statute, I, James W. Hackett, as Street Superintendent of the City of San Diego, in the County of San Diego and State of California, do hereby assess and apportion, as shown hereinafter and in the diagram attached hereto, upon certain lots, portions of lots, and parcels of land, fronting on Second Street in said city, from the South line of Walnut Ave. to the South line of Brookes Ave and on streets intersecting it between said lines, the sum of Two Hundred Seventy nine 45/100 Dollars ($279.45/100), to be paid to Jas. O'Kelly his agents or assigns, to cover the sum due (including incidental expenses) for the work of Sidewalking E/S Curbing said Second St. between said lines, as said work is more particularly specified in my official contract therefor with said Jas. O'Kelly dated the 13th day of April A. D. 1905.

All of said work has been performed and materials furnished, complying with the specifications and under my direction, and to my satisfaction and acceptance. And because the names of the owners of said assessed property are unknown to me, I herewith write the word "Unknown" opposite the number of the lot and the amount assessed thereon, and the number of each lot, portion of lot, or portion of land assessed.

TOTAL COST OF THE WORK IS $279.45/100, AS FOLLOWS:

799.99 sq ft Sidewalk @ 17¢ per sq ft	$ 136.00
150 lin ft Curb @ 60¢ per lin ft	$ 90.00
	$
	$
	$
	$
Contract Cost	$ 226.00

INCIDENTAL EXPENSES:

City Engineer's Official Fees	$ 9.75
Printing and Advertising	$ 31.45
Special.....Superintendent's compensation @ $3.50 per day	$ 12.25
Incidental Expenses	$ 53.45
Contract Cost	$ 226.00
Total Cost	$ 279.45

DIVIDED AS FOLLOWS:

DESCRIPTION	Sidewalk @ 17¢ per sq. ft.	Curb @ 60¢ per lin. ft.	Cash Sidewalk Dollars	Cash Sidewalk Cents	Cash Curb Dollars	Cash Curb Cents			Incidental Expenses Dollars	Incidental Expenses Cents	Total Assessment Dollars	Total Assessment Cents	Number of Front Feet Assessed Sidewalk	Number of Front Feet Assessed Curb	Number of Feet		Rate per Front Foot Assessed Dollars	Rate per Front Foot Assessed Cents
Frontage Sidewalk	799 99		136	00					32	16	168	16	150				1	121
" Curb		150 00			90	00			21	29	111	29		150				7419
	799 99	150 00	#136	00	#90	00			#53	45	#279	45	150	150				

MARGIN.

CONTRACTOR'S RETURN.

STATE OF CALIFORNIA, COUNTY OF SAN DIEGO, CITY OF SAN DIEGO, } ss.

W. M. Brown being duly sworn, says that he is the agent for the contractor named in annexed Assessment, Diagram and Warrant; that said assessment for the total cost of certain street work upon Second Street between North line of Walnut ave & South line of Brooks ave in said city, as more fully described therein and in the contract for said work with said Jas. O'Keefe made by the Superintendent of Streets in said city, dated the 13th day of April A. D. 190..., levied as therein described upon certain lots, portions of lots, or parcels of land, and the unknown owners thereof for the sum of Two hundred Seventy nine 45/100 Dollars ($279.45/100) payable to Jas. O'Kelly his agents or assigns, was made, recorded and delivered by said Superintendent on the 1st day of July A. D. 190..., to affiant in behalf of said contractor; that there were attached to the same and delivered to the same in the same behalf, at the same time, by said Superintendent, his Diagram thereto attached, and a warrant in favor of Jas. O'Kelly his agent or assigns for collecting said assessment, upon which warrant this return is endorsed; that in the case of all assessments therein described, but not included in the following table, affiant has, since the date last aforesaid, in the manner hereinafter described and in behalf of said contractor, made demand upon and received full payment from the owners of each and all such assessed lots and lands; and that besides all personal demands, affiant did, whenever the name of the owner of the lot is stated as "unknown," on the assessment, on the 1st day of July A. D. 190..., within thirty days from the date of said warrant; and between the hours of 9 A. M. and 4 P. M., in behalf of said contractor, enter upon each of the corresponding lots, portions of lots and parcels of land assessed, and with said certificate, assessment, diagram and warrant, and in a loud, audible voice, publicly make demands for the payment of each of said assessments from the unknown owners thereof, upon each lot, portion of lot, or parcel of land, for each of its own assessments as specified in said assessment; and that whenever he found a building, tenant or occupant upon any of said premises, besides the public demand as aforesaid, he, at the same time, in the same behalf, presenting and exhibiting said certificate, assessment, diagram and warrant, in each instance, demanded from each tenant, or occupant, for the unknown owners, separately, the payment of each of said assessments upon said premises; and in the following table he states the name of such demandee, as "tenant," or "occupant," with the word "unknown;" but that, notwithstanding said demands, the following totals of said assessed sums, each separately demanded, and also the total, remain unpaid, to-wit:

OWNERS	Assessment Number	Block	Tract or Subdivision	Lot	Front Feet	Feet on Crossing	Frontage Assessment Sidewalk Dollars	Frontage Assessment Sidewalk Cents	Assessment Curb Dollars	Assessment Curb Cents	Assessment Dollars	Assessment Cents	Total Assessment Dollars	Total Assessment Cents	Demands made upon as Owners	Assessment Numbers	Date of Demand	Assessment Due and Unpaid Dollars	Assessment Due and Unpaid Cents	Subsequent Payments
Unknown	1	13	Cleveland Sts	24 50	50		56	05	37	10			93	15	Unknown	1	July 1 - 1905	93	15	Paid in full
Unknown	2	13	Cleveland Sts	23 50	50		56	06	37	09			93	15	Unknown	2	July 1 - 1905	93	15	Paid July 22-05
Unknown	3	11	Brooks Add	2 50	50		56	05	37	10			93	15	Unknown	3	July 1 - 1905	93	15	Paid July 25-05
							#168	16	#111	29			#279	45			Total	#279	45	

OWNERS	ASSESSED UPON						Frontage Assessment		Assessment		Assessment		Assessment		Total Assessment		Demands made upon as Owners	Assessment Numbers	Date of Demand ..... 190....	Assessment Due and Unpaid		SUBSEQUENT PAYME
	Assessment Number	Block	Tract or Subdivision	Lot	Front Feet	Feet on Crossing	Dollars	Cents	Dollars	Cents	Dollars	Cents	Dollars	Cents	Dollars	Cents				Dollars	Cents	

ASSIGNMENT

On this 5th.day of July,1905,I,Jos Kelly,for a valuable consideration do hereby transfer,set over and assign to Warren M.Crouse of the City of San Diego,County of San Diego,State of California, all those certain,particular and specified accounts due me,which accounts are itemized and set forth in the assignment and diagram hereto attached and made a part of this assignment for that certain street work including the sidewalking of "2nd.Street" in the City of San Diego,County of San Diego,State of California from the North line of Walnut Avenue to the South line of Brookes Avenue,and that the total sum of accounts hereby assigned is $279.45 .

And I further assign under the same conditions to the said Warren M.Crouse any and all liens that may attach to the property described in said annexed assessment and diagram,by virtue of the work done by me in completing the contract for the sidewalking and ...ing the said"2nd." Street in the City of San Diego,County of San ...go,State of California,from the North line of Walnut Avenue to the South line of Brookes Avenue,and this assignment is intended and shall have the same effect as if each and every account and each and every lien to secure the payment of said account was severally assigned to the said Warren M.Crouse.

Jos Kelly

DIAGRAM

(#5)

Exhibiting Second Street and its intersecting streets from the North line of Walnut ave. ~~Street~~ to the South line of Brookes ave. ~~Street~~, in the City of San Diego, California, on which work has been done under my official contract as Street Superintendent of said city, with Jos O'Leary dated the 1st day of April A. D. 190 5, for the Advancing & Curbing of said Second Street, as is more particularly described in said contract; showing the relative location of each district, lot, portion of lot, or parcel of land assessed, to the work done; numbered in red ink to correspond with the red ink numbers in the assessment; and showing the number of feet fronting, assessed for said work contracted for and performed. Herein "No." is used for the word "number" and "ft." for the word "feet". The marks ′ and ″ mean respectively "feet" and "inches." Figures in black ink next to property line show, each, the length of said line in feet. Other figures in black ink show the numbers of the lots.

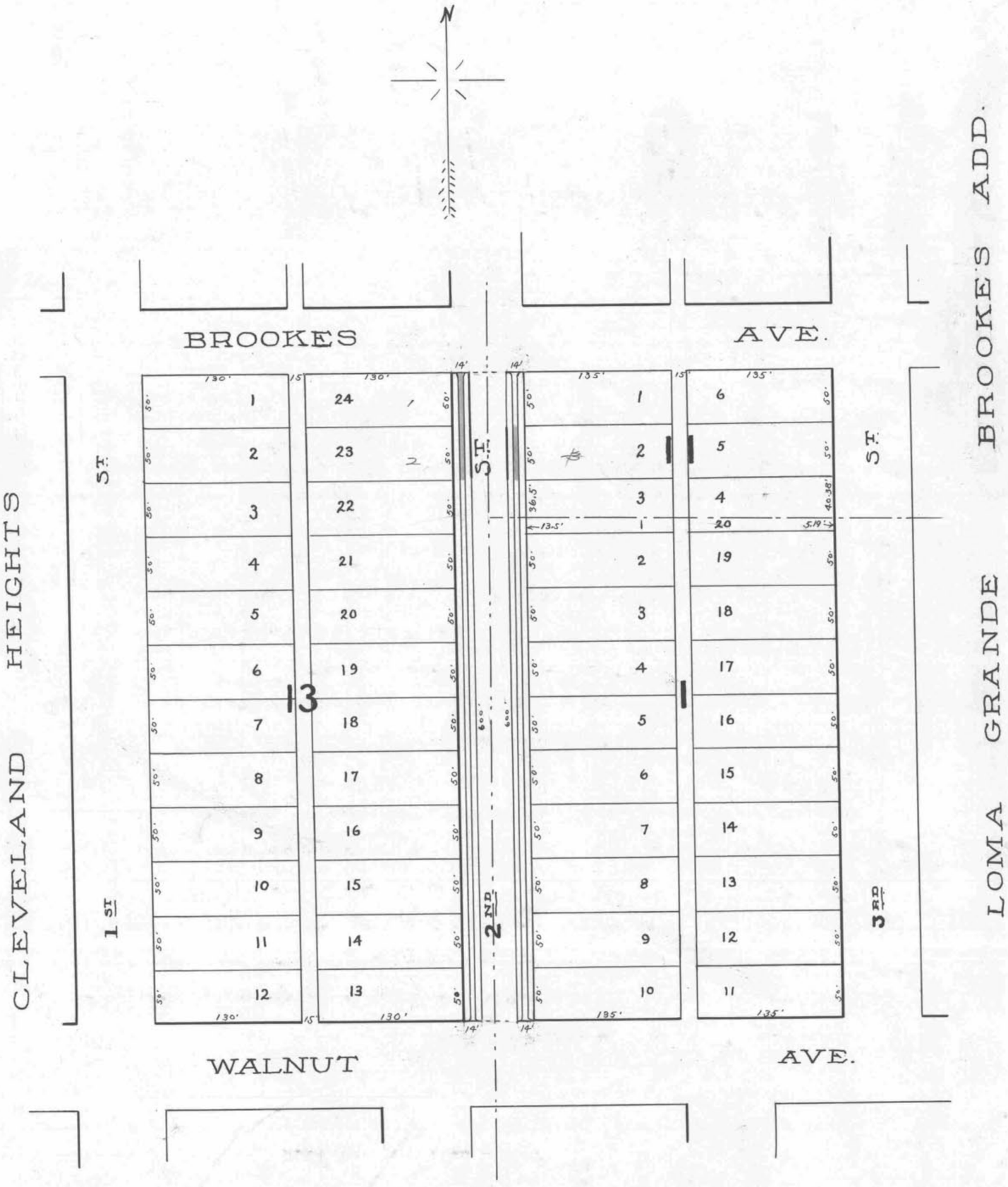

At said City of San Diego, California, this 1 *day of* July *A. D. 190* 5

Samuel W Hacket

Superintendent of Streets of the City of San Diego, California

Recorded July 1 *A. D. 190* 5

Samuel W Hacket

Superintendent of Streets of the City of San Diego, California

E. L. B

Done at San Diego, California, June 30 1905

Samuel W Hackley
Superintendent of Streets of the City of San Diego, California.

Recorded July 1 1905

Samuel W Hackley
Superintendent of Streets of the City of San Diego, California.

I, Samuel W Hackley Superintendent of Streets of the City of San Diego, California, do hereby certify that all charges herein stated are correct, and that the computations and calculations of this Assessment are correct.

Samuel W Hackley
Superintendent of Streets of the City of San Diego, California.

Recorded July 1 1905

Samuel W Hackley
Superintendent of Streets of the City of San Diego, California.

CERTIFICATE OF THE CITY ENGINEER.

I, G. A. Dutcher City Engineer of the City of San Diego, in the County of San Diego, State of California, do hereby certify that the work of Sidewalking & Curbing Second Street from the North line of Walnut Ave. ~~Street~~ to the South line of Brooks Ave. Street was performed in accordance with the surveys and the engineering work done by me and under my direction; and that the quantities thereof were correctly given by me to the Superintendent of Streets, and said work is in accord with the official grade of said street.

G. A. Dutcher
City Engineer of the City of San Diego, California.

Dated at San Diego, Calif., June 30 1905

Recorded July 1 1905

Samuel W Hackley
Superintendent of Streets of the City of San Diego, California.

(Affiant's name).

W. M. Evans

Subscribed and sworn to this 3rd day of July A. D. 1905, before me,

[SEAL] Frances G. Swayne
Notary Public.

Filed this 3 day of July A. D. 1905

Walter P. Moore
Street Superintendent of the City of San Diego.

Recorded July 5th A. D. 1905

Walter P. Moore
Street Superintendent of the City of San Diego.

WARRANT.

By Virtue Hereof, I, Samuel W. Hackley Street Superintendent of the City of San Diego, County of San Diego, and State of California, by virtue of the authority vested in me as said Street Superintendent, do authorize and empower Jas. Duffy Sec agents or assigns, to demand and receive the several assessments upon the assessment and diagram hereto attached, and this shall be his warrant for the same.

San Diego, July 1 A. D. 1905

Samuel W Hackley
Street Superintendent of City of San Diego.

Countersigned by John L. Sehon
Mayor of City of San Diego.

Recorded July 1 A. D. 1905

Samuel W Hackley
Street Superintendent of City of San Diego.

In the Matter of Grading 'C' Street from the east line of 25th Street to the west line 26th Street

ASSESSMENT NUMBER

Pursuant to Statute, I, Walter P. Moore, as Street Superintendent of the City of San Diego, in the County of San Diego and State of California, do hereby assess and apportion, as shown hereinafter and in the diagram attached hereto, upon certain lots, portions of lots, and parcels of land, ~~fronting on~~ in that assessment district described in Resolution of Intention No. 937, adopted Dec. 30, 1904 and approved by the Mayor of said City on December 31, 1904 and on file in the office of the City Clerk of said City, the exterior boundaries of which said district are also shown on the diagram hereto attached referred to and made a part hereof, ~~in said city, from the line of to the line of and on streets intersecting it between said lines~~, the sum of One Thousand ~~and~~ fifty ~~and~~ 37/100 Dollars ($1050 37/100), to be paid to Olaf Nelson his agents or assigns, to cover the sum due (including incidental expenses) for the work of Grading 'C' Street from the east line of 25th Street to the west line of 26th Street in said City ~~said between said lines~~, as said work is more particularly specified in my official contract therefor with said Olaf Nelson, dated the 26th day of April A. D. 1905.

All of said work has been performed and materials furnished, complying with the specifications and under my direction, and to my satisfaction and acceptance. And because the names of the owners of said assessed property are unknown to me, I herewith write the word "Unknown" opposite the number of the lot and the amount assessed thereon, and the number of each lot, portion of lot, or portion of land assessed.

TOTAL COST OF THE WORK IS $1050 37/100, AS FOLLOWS:

1788.36 Cu. yds. cut @ 43¢ per cu. yd.	$ 768.99
1973.74 Cu. yds Fill @ 10¢ per cu. yd	$ 197.38
	$
	$
	$
	$
Contract Cost	$ 966.37

Incidental Expenses:	
City Engineer's Official Fees	$ 38.00
Printing and Advertising	$ 46.00
Special Superintendent's compensation @ $ per day	$
Incidental Expenses	$ 84.00
Contract Cost	$ 966.37
Total Cost	$ 1050.37

DIVIDED AS FOLLOWS:

DESCRIPTION	Cu. yds cut @ 43¢ per cu. yd.	Cu. yds Fill @ 10¢ per cu. yds	Cost of cut Dollars	Cost of cut Cents	Cost of Fill Dollars	Cost of Fill Cents			Incidental Expenses Dollars	Incidental Expenses Cents	Total Assessment Dollars	Total Assessment Cents	Number of ~~Front~~ Feet Assessed	Number of Feet	Rate per ~~Front~~ Foot Assessed Dollars	Rate per ~~Front~~ Foot Assessed Cents
~~Frontage~~	1788 36	1973 74	768	99	197	38			84	00	1050	37	155420			0067582
	1788 36	1973 74	768	99	197	38			84	00	1050	37	155420			

OWNERS	ASSESSED UPON: Assessment Number	Block	Tract or Subdivision	Lot	Square Feet	Feet on Crossing	~~Frontage~~ Assessment Dollars	~~Frontage~~ Assessment Cents	Assessment Dollars	Assessment Cents	Assessment Dollars	Assessment Cents	Assessment Dollars	Assessment Cents	Total Assessment Dollars	Total Assessment Cents	Demands made upon as Owners	Assessment Numbers	Date of Demand	Assessment Due and Unpaid Dollars	Assessment Due and Unpaid Cents	Subsequent Payments
Unknown	1	27	H. M. HIGGINS	1	3500				23	65					23	65	Unknown	1	July 27-05	23	65	Paid in full.
Unknown	2	27	H. M. HIGGINS	2	3500				23	65					23	65	Unknown	2	July 27-05	23	65	Paid in full.
Unknown	3	27	H. M. HIGGINS	3	3500				23	65					23	65	Unknown	3	July 27-05	23	65	Paid in full.
Unknown	4	27	H. M. HIGGINS	4	3500				23	65					23	65	Unknown	4	July 27-05	23	65	Paid in full.
Unknown	5	27	H. M. HIGGINS	5	3500				23	65					23	65	Unknown	5	July 27-05	23	65	Paid Sept 15-05
Unknown	6	27	H. M. HIGGINS	6	3500				23	65					23	65	Unknown	6	July 27-05	23	65	Paid Sept 15-05
Unknown	7	27	H. M. HIGGINS	7	3500				23	65					23	65						Paid July 21-05
Unknown	8	27	H. M. HIGGINS	8	3500				23	65					23	65						Paid July 21-05
Unknown	9	27	H. M. HIGGINS	9	3500				23	65					23	65						Paid July 21-05
Unknown	10	27	H. M. HIGGINS	10	3500				23	65					23	65						Paid July 21-05
Unknown	11	27	H. M. HIGGINS	11	3500				23	65					23	65						Paid July 21-05
Unknown	12	27	H. M. HIGGINS	12	3500				23	65					23	65						Paid July 21-05
Unknown	13	27	H. M. HIGGINS	13	3500				23	65					23	65	Unknown	13	July 27-05	23	65	Paid in full
Unknown	14	27	H. M. HIGGINS	14	3500				23	65					23	65	Unknown	14	July 27-05	23	65	Paid in full
Unknown	15	27	H. M. HIGGINS	15	3500				23	65					23	65	Unknown	15	July 27-05	23	65	Paid in full

(49)

MARGIN.

CONTRACTOR'S RETURN.

STATE OF CALIFORNIA,
COUNTY OF SAN DIEGO,
CITY OF SAN DIEGO, } ss.

Olaf Nelson being duly sworn, says that he is the contractor named in annexed Assessment, Diagram and Warrant; that said assessment for the total cost of certain street work upon 'C' Street between 25th (East) 26th Street in said city, as more fully described therein and in the contract for said work with said Olaf Nelson made by the Superintendent of Streets in said city, dated the 26 day of April A. D. 1905, levied as therein described upon certain lots, portions of lots, or parcels of land, and the unknown owners thereof for the sum of One Thousand ~~and~~ fifty ~~and~~ 37/100 Dollars ($1050 37/100) payable to Olaf Nelson his agents or assigns, was made, recorded and delivered by said Superintendent on the 6th day of July A. D. 190..., to affiant in behalf of said contractor; that there were attached to the same and delivered to the same in the same behalf, at the same time, by said Superintendent, his Diagram thereto attached, and a warrant in favor of Olaf Nelson for collecting said assessment, upon which warrant this return is endorsed; that in the case of all assessments therein described, but not included in the following table, affiant has, since the date last aforesaid, in the manner hereinafter described and in behalf of said contractor, made demand upon and received full payment from the owners of each and all such assessed lots and lands; and that besides all personal demands, affiant did, whenever the name of the owner of the lot is stated as "unknown," on the assessment, on the 27th day of July A. D. 190..., within thirty days from the date of ~~said~~ warrant; and between the hours of 9 A. M. and 4 P. M., in behalf of said contractor, enter upon each of the corresponding lots, portions of lots and parcels of land assessed, and with said certificate, assessment, diagram and warrant, and in a loud, audible voice, publicly make demands for the payment of each of said assessments from the unknown owners thereof, upon each lot, portion of lot, or parcel of land, for each of its own assessments as specified in said assessment; and that whenever he found a building, tenant or occupant upon any of said premises, besides the public demand as aforesaid, he, at the same time, in the same behalf, presenting and exhibiting said certificate, assessment, diagram and warrant, in each instance, demanded from each tenant, or occupant, for the unknown owners, separately, the payment of each of said assessments upon said premises; and in the following table he states the name of such demandee, as "tenant," or "occupant," with the word "unknown;" but that, notwithstanding said demands, the following totals of said assessed sums, each separately demanded, and also the total, remain unpaid, to-wit:

(50)

OWNERS	ASSESSED UPON						Frontage Assessment		District Assessment		Assessment		Assessment		Total Assessment		Demands made upon as Owners	Assessment Numbers	Date of Demand July 27 1905	Assessment Due and Unpaid		SUBSEQUENT PAY
	Assessment Number	Block	Tract or Subdivision	Lot	Front Feet	Feet on Crossing	Dollars	Cents	Dollars	Cents	Dollars	Cents	Dollars	Cents	Dollars	Cents				Dollars	Cents	
Unknown	16	27	H. M. HIGGINS	16	3500				23	65					23	65	Unknown	16	July 27 05	23	65	Paid in full
Unknown	17	27	H. M. HIGGINS	19	3500				94	72					94	72						Paid - 7-21-05
Unknown	18	27	H. M. HIGGINS	20	3500				15	78					15	78						Paid 7-21-05
Unknown	19	27	H. M. HIGGINS	21	3500				12	63					12	63						Paid 7-21-05
Unknown	20	27	H. M. HIGGINS	22	3500				9	47					9	47						Paid 7-21-05
Unknown	21	27	H. M. HIGGINS	23	3500				6	31					6	31						Paid 7-21-05
Unknown	22	27	H. M. HIGGINS	24	3500				3	16					3	16						Paid 7-21-05
Unknown	23	28	Front H. M. Subdiv Block 28 H. M. HIGGINS	27	4920				33	25					33	25						Paid 7-21-05
Unknown	24	28	Front H. M. Subdiv Block 28 H. M. HIGGINS	28	3500				23	65					23	65						Paid 7-21-05
Unknown	25	28	Fronts number Block 28 H. M. HIGGINS	29	3500				23	65					23	65	Unknown	25	July 27-05	23	65	Pd 8/26-05
Unknown	26	28	Fronts H. M. Subdiv Block 28 H. M. HIGGINS	30	3500				23	65					23	65	Unknown	26	July 27-05	23	65	Pd 8/26-05
Unknown	27	28	Fronts H. M. Subdiv Block 28 H. M. HIGGINS	31	3500				23	65					23	65	Unknown	27	July 27-05	23	65	Pd. Sept 15,0
Unknown	28	28	Fronts H. M. Subdiv Block 28 H. M. HIGGINS	32	3500				23	65					23	65	Unknown	28	July 27-05	23	65	Pd. Sept 15,
Unknown	29	28	Fronts H. M. Subdiv Block 28 H. M. HIGGINS	33	3500				23	65					23	65						Paid 7-26-05
Unknown	30	28	Fronts H. M. Subdiv Block 28 H. M. HIGGINS	34	3500				23	65					23	65						Paid 7-26-05
Unknown	31	28	Fronts H. M. Subdiv Block 28 H. M. HIGGINS	35	3500				23	65					23	65						Paid 7-26-05
Unknown	32	28	Fronts H. M. Subdiv Block 28 H. M. HIGGINS	36	3500				23	65					23	65						Paid 7-26-05
Unknown	33	28	Fronts H. M. Subdiv Block 28 H. M. HIGGINS	37	3500				23	65					23	65						Paid 7-27-05
Unknown	34	28	Fronts H. M. Subdiv Block 28 H. M. HIGGINS	38	3500				23	65					23	65						Paid 7-27-05
Unknown	35	28	Fronts H. M. Subdiv Block 28 H. M. HIGGINS	39	3500				23	65					23	65						Paid 7-18-05
Unknown	36	28	Fronts H. M. Subdiv Block 28 H. M. HIGGINS	40	3500				23	65					23	65						Paid 7-18-05
Unknown	37	28	Fronts H. M. Subdiv Block 28 H. M. HIGGINS	41	3500				23	65					23	65						Paid 7-25-05
Unknown	38	28	Fronts H. M. Subdiv Block 28 H. M. HIGGINS	42	3500				23	65					23	65						Paid 7-25-05
Unknown	39	28	Fronts H. M. Subdiv Block 28 H. M. HIGGINS	43	3500				23	65					23	65	Unknown	39	July 27-05	23	65	Pd Aug 18-05
Unknown	40	28	Fronts H. M. Subdiv Block 28 H. M. HIGGINS	44	3500				23	65					23	65	Unknown	40	July 27-05	23	65	Pd Aug 18-05
Unknown	41	28	Fronts H. M. Subdiv Block 28 H. M. HIGGINS	45	3500				23	65					23	65	Unknown	41	July 27-05	23	65	Pd Aug 18-05
Unknown	42	28	Fronts H. M. Subdiv Block 28 H. M. HIGGINS	46	3500				23	65					23	65	Unknown	42	July 27 05	23	65	Pd Aug 18-05
Unknown	43	28	Fronts H. M. Subdiv Block 28 H. M. HIGGINS	47	3500				23	65					23	65	Unknown	43	July 27-05	23	65	Pd Aug 18-05
Unknown	44	28	Fronts H. M. Subdiv Block 28 H. M. HIGGINS	48	3500				23	65					23	65	Unknown	44	July 27-05	23	65	Pd Aug 18-05
					155420				1050	37					1050	37						

DIAGRAM

Exhibiting "C" Street and its intersecting streets from the east line of 25th Street to the west line of 26th Street, in the City of San Diego, California, on which work has been done under my official contract as Street Superintendent of said city, with Oral Notice dated the 26th day of April A. D. 1905, for the Grading of said "C" Street, as is more particularly described in said contract; showing the relative location of each district, lot, portion of lot, or parcel of land assessed, to the work done; numbered in red ink to correspond with the red ink numbers in the assessment; and showing the number of ~~feet fronting~~ Square feet in district, assessed for said work contracted for and performed. Herein "No." is used for the word "number" and "ft." for the word "feet". The marks ' and " mean respectively "feet" and "inches." Figures in black ink next to property line show, each, the length of said line in feet. Other figures in black ink show the numbers of the lots. The number of square feet as shown in the center of each lot, represents the number of square feet contained in each lot.

Diagram of the property affected and benefited by the proposed work and improvement of grading "C" street, in the City of San Diego, California, from the east line of Twenty-fifth street, to the west line of Twenty-sixth street."

The lots and blocks in W. J. Prouts re-subdivision of Block 28 in H. M. Higgins Addition, in the City of San Diego, State of California, as shown upon this map of said W. J. Prouts re-sub Division of Block 28 in H. M. Higgins Addition filed in the office of the County Recorder, of the County of San Diego, State of California, on the second day of September 1897.

G. A. D'Hemecourt
City Engineer of the City of San Diego, California

The lots and blocks in H. M. Higgins Addition in the City of San Diego, State of California, as shown upon this sheet is according to the map of the said H. M. Higgins Addition filed in the office of the County Recorder of the County of San Diego, State of California, on the 29th day of November 1872.

G. A. D'Hemecourt
City Engineer of the City of San Diego, California.

Dated June 6, 1905

The numbers in red ink on the foregoing diagram are the numbers which correspond with the numbers in the accompanying assessment.

Walter G. Moore
Superintendent of Streets of the City of San Diego, California.

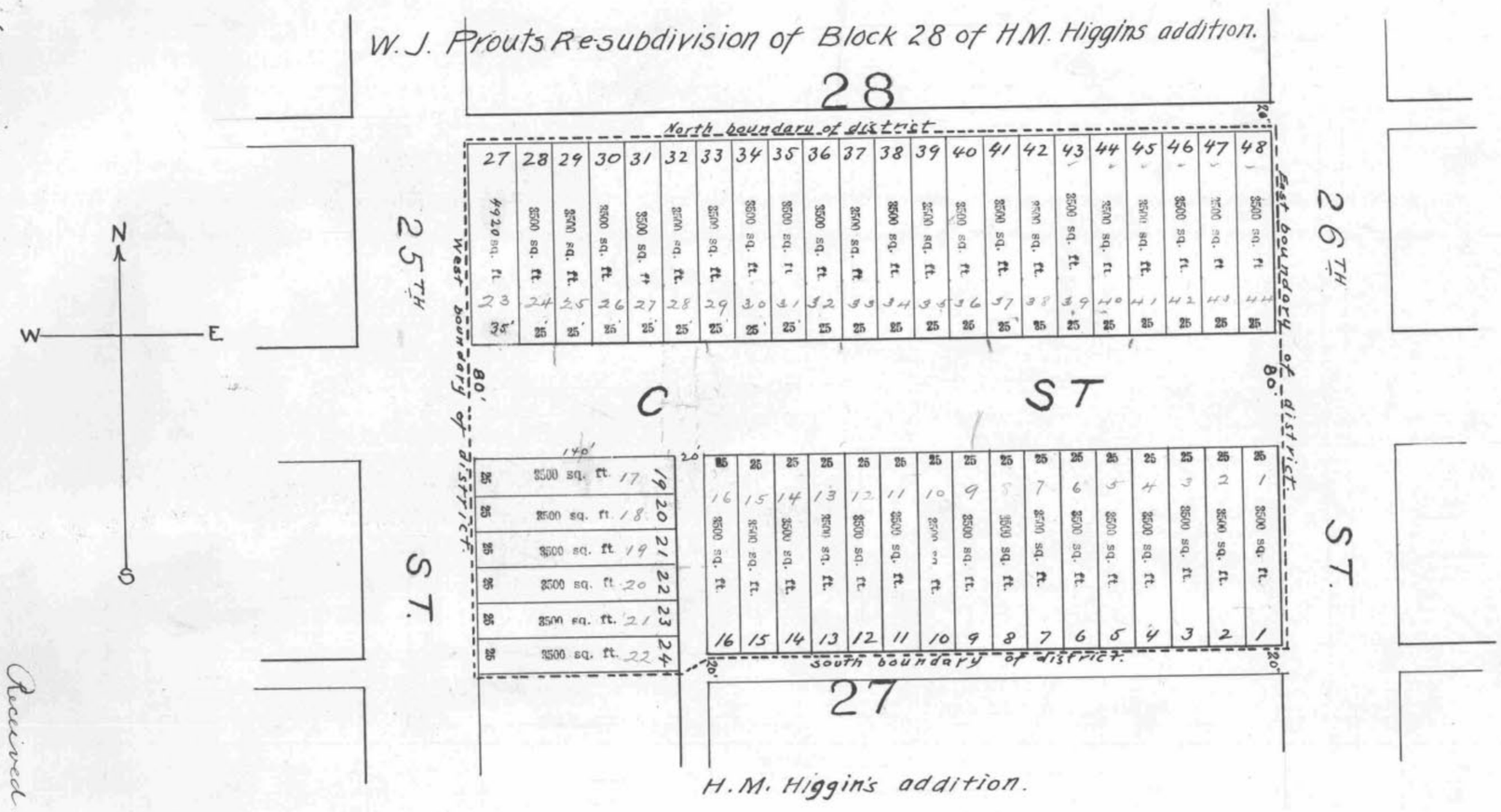

Received from H. W. Vincent, City Clerk of the City of San Diego, California, the above diagram of the property affected by the proposed grading of "C" street, in the City of San Diego, California, from the east line of Twenty-fifth street, to the west line of Twenty-sixth street,

Dated March 23d 1905.

Walter G. Moore
Superintendent of Streets of the City of San Diego, California.

City of San Diego, }
County of San Diego, } S.S.
State of California, }

I, G. A. d'Hemecourt, City Engineer of the City of San Diego, a municipal corporation in the county of San Diego, State of California, do hereby certify that the foregoing consisting of one (1) page, is a true and correct diagram of the property affected and benifitted by the proposed work and improvement of grading "C" street, in said city, from the east line of twenty-fifth street to the west line of twenty-sixth street, as described in Resolution of Intention No 937 adopted by the Board of Deligates on Dec 30, 1904. and by the Board of Aldermen on December 19, 1904, and approved by the Mayor of said City, on December 31, 1904, on file in the office of the City Clerk of the said City, and to be assessed to pay the expenses of such work and improvement. The diagram shows each seperate lot, piece, or parcel of land; the area in square feet of each lot, piece or parcel of land and the relative location of same to the work proposed to be done within the limits of the assessment district described in said Resolution of Intention.

Dated this 18th day of March 1905.

G. A. D'Hemecourt
City Engineer of the City of San Diego, California.

Received from G. A. d'Hemecourt, City Engineer, the above diagram of the property affected and benefitted by the proposed work and improvement of grading "C" street in the City of San Diego, California, from the east line of Twenty-fifth street, to the west line of Twenty-sixth street.

Dated March 18th 1905.

H. W. Vincent
City Clerk of the City of San Diego, California.

At said City of San Diego, California, this 6th day of June A. D. 1905

Walter G. Moore
Superintendent of Streets of the City of San Diego, California

Recorded June 6 A. D. 1905

Walter G. Moore
Superintendent of Streets of the City of San Diego, California

Done at San Diego, California, June 28th 1905

Walter P. Moore
Superintendent of Streets of the City of San Diego, California.

Recorded July 6 1905

Walter P. Moore
Superintendent of Streets of the City of San Diego, California.

I, Walter P. Moore, Superintendent of Streets of the City of San Diego, California, do hereby certify that all charges herein stated are correct, and that the computations and calculations of this Assessment are correct.

Walter P. Moore
Superintendent of Streets of the City of San Diego, California.

Recorded July 6 1905

Walter P. Moore
Superintendent of Streets of the City of San Diego, California.

CERTIFICATE OF THE CITY ENGINEER.

I, G. A. Hinrichsen City Engineer of the City of San Diego, in the County of San Diego, State of California, do hereby certify that the work of Grading '6' Street from the east line of 25th Street to the west line of 26th Street was performed in accordance with the surveys and the engineering work done by me and under my direction; and that the quantities thereof were correctly given by me to the Superintendent of Streets, and said work is in accord with the official grade of said street.

G. A. Hinrichsen
City Engineer of the City of San Diego, California.

Dated at San Diego, Calif., July 5 1905

Recorded July 6 1905

Walter P. Moore
Superintendent of Streets of the City of San Diego, California.

(Affiant's name).

Olof Nelson

Subscribed and sworn to this 27th day of July A. D. 1905, before me,

[SEAL] George W. Bowers
Notary Public.

Filed this 27th day of July A. D. 1905

Walter P. Moore
Street Superintendent of the City of San Diego.

Recorded July 28 A. D. 1905

Walter P. Moore
Street Superintendent of the City of San Diego.

WARRANT.

By Virtue Hereof, I, Walter P. Moore, Street Superintendent of the City of San Diego, County of San Diego, and State of California, by virtue of the authority vested in me as said Street Superintendent, do authorize and empower Olof Nelson his agents or assigns, to demand and receive the several assessments upon the assessment and diagram hereto attached, and this shall be his warrant for the same.

San Diego, July 6 A. D. 1905

Walter P. Moore
Street Superintendent of City of San Diego.

Countersigned by John F. Forward
Mayor of City of San Diego.

Recorded July 6 A. D. 1905

Walter P. Moore
Street Superintendent of City of San Diego.

55

ASSESSMENT NUMBER

In the Matter of Grading 'M' Street from the east line of 8th Street to the west line of 32nd Street

Pursuant to Statute, I, Walter P. Moore as Street Superintendent of the City of San Diego, in the County of San Diego and State of California, do hereby assess and apportion, as shown hereinafter and in the diagram attached hereto, upon certain lots, portions of lots, and parcels of land in that Assessment District described in Resolution of Intention No. 855, adopted Sept. 6th 190 5 and approved by the Mayor of said City on Sept. 10th 190 5 and on file in the office of the Clerk of said City, the exterior boundaries of which said district are also shown on the diagram hereto attached, referred to and made a part hereof, the sum of Fifteen Thousand five hundred eighteen 26/100 Dollars ($ 15518 26/100), to be paid to J. Frank Ower & Payne Browne & their agents or assigns, to cover the sum due (including incidental expenses) for the work of Grading 'M' Street from the east line of 8th Street to the West line of 32nd Street in said City, as said work is more particularly specified in my official contract therefor with said J. Frank Ower & Payne Browne dated the 14th day of February A. D. 190 5

All of said work has been performed and materials furnished, complying with the specifications and under my direction, and to my satisfaction and acceptance. And because the names of the owners of said assessed property are unknown to me, I herewith write the word "Unknown" opposite the number of the lot and the amount assessed thereon, and the number of each lot, portion of lot, or parcel of land assessed.

TOTAL COST OF THE WORK IS $ 15518 26/100, AS FOLLOWS:

28806.9 cu. yd. cut @ 39½ per cu. yd	$ 11378.72
21908.5 cu. yd. fill @ 5¢	$ 1095.42
Culvert No. 1	$ 56.83
" " 2	$ 36.48
" " 3	$ 50.78
	50.78
Bridge at 14th & 'M' Streets	$ 2200.00
Contract Cost	$ 14869.01

INCIDENTAL EXPENSES:

City Engineer's Official Fees	$ 495.00
Printing and Advertising	$ 115.00
Special Superintendent's compensation @ $ 3.50 per day	$ 39.25
Incidental Expenses	$ 649.25
Contract Cost	$ 14869.01
Total Cost	$ 15518.26

DIVIDED AS FOLLOWS

DESCRIPTION	Cu. yds. cut @ 39½ ¢ per cu. yd.	Cu. yds. Fill @ 5¢ per cu. yds.	Cost of Cut	Cost of Fill							Bridge Incidental Expenses Culvert		Total Assessment		Number of Square Feet Assessed		Rate per Square Foot Assessed	
				Dollars	Cents	Dollars	Cents	Dollars	Cents	Dollars	Cents	Dollars	Cents				Dollars	Cents
Frontage	263956	199590	10426 26	997	95							2787	83	14212	06	2,351,692		.00604433
Intersections																		
M 9th	1549	53	61 18		26							15	00	76	44			
" " 12th	1821	814	719 3		57							17	70	90	20			
" " 13th	226	2019	89 3	10	09							4	64	23	66			
" " 14th		5325		26	63							6	60	33	13			
" " 15th		7451		37	25							9	10	46	35			
" " 18th	868	1143	34 29	5	72							9	76	49	77			
" " 20th	2702	24	106 73		12							26	08	132	93			
" " 21st	3364	170	132 89		85							32	64	166	37			
" " 22nd	527	285	20 81	1	43							5	43	27	67			
" " 24th	2100	26	829 5		12							207	17	1032	5			
" " 26th	344	465	135 9	2	33							3	88	19	80			
" " 27th	441	635	174 22	3	17							5	07	25	61			
" " 28th	4076	09	1610 0		05							29	32	200	37			
" " 29th	521 3		209 86									51	24	261	10			
" " 30th	458	779	180 9	3	90							5	36	27	35			
" " 31st	324	997	128 0	4	98							4	35	22	13			

28806.9 21908.5 952.46 992.37 30424 12 15518 26

MARGIN

CONTRACTOR'S RETURN

STATE OF CALIFORNIA, COUNTY OF SAN DIEGO, CITY OF SAN DIEGO. } ss.

W. J. Broderick being duly sworn, says that he is the agent for the contractor named in annexed Assessment, Diagram and Warrant; that said assessment for the total cost of certain street work upon M between East line of 8th Street & West line of 32nd Street in said city, as more fully described therein and in the contract for said work with said J. Frank Ower & Payne Browne made by the Superintendent of Streets in said city, dated the 14th day of February A. D. 190 5, levied as therein described upon certain lots, portions of lots, or parcels of land, and the unknown owners thereof for the sum of Fifteen Thousand five hundred eighteen and 26/100 Dollars ($ 15518.26) payable to J. Frank Ower & Payne Browne agents or assigns, was made, recorded and delivered by said Superintendent on the 7th day of September A. D. 190 5, to affiant in behalf of said contractor; that there were attached to the same and delivered to the same in the same behalf, at the same time, by said Superintendent, his Diagram thereto attached, and a warrant in favor of J. Frank Ower & Payne Browne for collecting said assessment, upon which warrant this return is endorsed; that in the case of all assessments therein described, but not included in the following table, affiant has, since the date last aforesaid, in the manner hereinafter described and in behalf of said contractor, made demand upon and received full payment from the owners of each and all such assessed lots and lands; and that besides all personal demands, affiant did, whenever the name of the owner of the lot is stated as "unknown" on the assessment, on the 14th & 15th day of September A. D. 190 5, within thirty days from the date of said warrant, and between the hours of 9 A. M. and 4 P. M., in behalf of said contractor, enter upon each of the corresponding lots, portions of lots and parcels of land assessed, and with said certificate, assessment, diagram and warrant, and in a loud, audible voice, publicly make demands for the payment of each of said assessments from the unknown owners thereof, upon each lot, portion of lot, or parcel of land, for each of its own assessments as specified in said assessment; and that whenever he found a building, tenant or occupant upon any of said premises, besides the public demand as aforesaid, he, at the same time, in the same behalf, presenting and exhibiting said certificate, assessment, diagram and warrant, in each instance, demanded from each tenant, or occupant, for the unknown owners, separately, the payment of each of said assessments upon said premises; and in the following table he states the name of such demandee, as "tenant," or "occupant," with the word "unknown;" but that, notwithstanding said demands, the following totals of said assessed sums, each separately demanded, and also the total, remain unpaid, to-wit:

OWNERS	ASSESSED UPON: Assessment Number	Block	Tract or Subdivision	Lot			Assessment Dollars	Assessment Cents	Assessment Dollars	Assessment Cents	Assessment Dollars	Assessment Cents	Assessment Dollars	Assessment Cents	Total Assessment Dollars	Total Assessment Cents	Demands made upon as Owners	Assessment Numbers	Date of Demand	Assessment Due and Unpaid Dollars	Assessment Due and Unpaid Cents	SUBSEQUENT PAYMENTS
Unknown	1	147	HORTON'S,	D.											15	10	Unknown					Paid in full.
Unknown	2	147	HORTON'S,	E											30	22	Unknown	2	SEP 14 1905	30	22	Paid in full.
Unknown	3	147	HORTON'S,	F											45	33	Unknown	3	SEP 14 1905	45	33	Paid in full.
Unknown	4	158	HORTON'S,	a											45	33	Unknown	4	SEP 14 1905	45	33	CONCLUSIVELY PRESUMED PAID
Unknown	5	158	HORTON'S,	B											30	22	Unknown	5	SEP 14 1905	30	22	CONCLUSIVELY PRESUMED PAID
Unknown	6	158	HORTON'S,	b											15	10	Unknown	6	SEP 14 1905	15	10	CONCLUSIVELY PRESUMED PAID
Unknown	7	158	HORTON'S,	J											18	92	Unknown	7	SEP 14 1905	18	92	CONCLUSIVELY PRESUMED PAID
Unknown	8	158	HORTON'S,	K											34	05	Unknown	8	SEP 14 1905	34	05	CONCLUSIVELY PRESUMED PAID
Unknown	9	158	HORTON'S,	L											56	79	Unknown	9	SEP 14 1905	56	79	CONCLUSIVELY PRESUMED PAID
Unknown	10	147	HORTON'S,	G.											56	79	Unknown	10	SEP 14 1905	56	79	Paid in full.
Unknown	11	147	HORTON'S,	H											34	05	Unknown	11	SEP 14 1905	34	05	Paid in full.
Unknown	12	147	HORTON'S,	I											18	92	Unknown	12	SEP 14 1905	18	92	Paid in full.
Unknown	13	148	HORTON'S,	D											18	92	Unknown	13	SEP 14 1905	18	92	Paid in full.
Unknown	14	148	HORTON'S,	E											34	05	Unknown	14	SEP 14 1905	34	05	Paid in full.
Unknown	15	148	HORTON'S,	F											56	79	Unknown	15	SEP 14 1905	56	79	Paid in full.

(56)

OWNERS	ASSESSED UPON				Assessment		Assessment		Assessment		Assessment		Total Assessment		Demands made upon as Owners	Assessment Numbers	Date of Demand SEP 14 1905	Assessment Due and Unpaid		SUBSEQUENT PAYM
	Assessment Number	Block	Tract or Subdivision	Lot	Dollars	Cents	Dollars	Cents	Dollars	Cents	Dollars	Cents	Dollars	Cents				Dollars	Cents	
Unknown	16	157	HORTON'S,	a									56	79	Unknown	16	SEP 14 1905	56	79	Paid in full.
Unknown	17	157	HORTON'S,	B									34	05	Unknown	17	SEP 14 1905	34	05	Paid in full.
Unknown	18	157	HORTON'S,	b									18	92	Unknown	18	SEP 14 1905	18	92	Paid in full.
Unknown	19	157	HORTON'S,	J									15	10	Unknown	19	SEP 14 1905	15	10	Paid in full.
Unknown	20	157	HORTON'S,	K									30	22	Unknown	20	SEP 14 1905	30	22	Paid in full.
Unknown	21	157	HORTON'S,	L									45	33	Unknown	21	SEP 14 1905	45	33	Paid in full.
Unknown	22	148	HORTON'S,	G									45	33	Unknown	22	SEP 14 1905	45	33	Paid in full.
Unknown	23	148	HORTON'S,	H									30	22						Paid in full.
Unknown	24	148	HORTON'S,	I									15	10						Paid in full.
Unknown	25	149	HORTON'S,	D									15	10	Unknown	25	SEP 14 1905	15	10	Paid in full.
Unknown	26	149	HORTON'S,	E									30	22	Unknown	26	SEP 14 1905	30	22	Paid in full.
Unknown	27	149	HORTON'S,	F									45	33	Unknown	27	SEP 14 1905	45	33	Paid in full.
Unknown	28	156	HORTON'S,	a									45	33	Unknown	28	SEP 14 1905	45	33	Paid in full.
Unknown	29	156	HORTON'S,	B									30	22	Unknown	29	SEP 14 1905	30	22	Paid in full.
Unknown	30	156	HORTON'S,	c									15	10	Unknown	30	SEP 14 1905	15	10	Paid in full.
Unknown	31	149	HORTON'S,	I									15	10	Unknown	31	SEP 14 1905	15	10	Paid in full.
Unknown	32	149	HORTON'S,	H									30	22	Unknown	37	SEP 14 1905	30	22	Paid in full.
Unknown	33	149	HORTON'S,	G									45	33	Unknown	33	SEP 14 1905	45	33	Paid in full.
Unknown	34	156	HORTON'S,	K									45	33	Unknown	34	SEP 14 1905	45	33	Paid in full.
Unknown	35	156	HORTON'S,	L									30	22	Unknown	55	SEP 14 1905	30	22	Paid in full.
Unknown	36	156	HORTON'S,	J									15	10	Unknown	36	SEP 14 1905	15	10	Paid in full.
Unknown	37	155	HORTON'S,	b									15	10	Unknown	37	SEP 14 1905	15	10	Paid in full.
Unknown	38	155	HORTON'S,	B									30	22						Paid in full.
Unknown	39	155	HORTON'S,	a									45	33						Paid in full.
Unknown	40	150	HORTON'S,	F									45	33	Unknown	40	SEP 14 1905	45	33	CONCLUSIVELY PRESUMED PAID
Unknown	41	150	HORTON'S,	E									30	22	Unknown	41	SEP 14 1905	30	22	Paid in full.
Unknown	42	150	HORTON'S,	D									15	10	Unknown	42	SEP 14 1905	15	10	Paid in full.
Unknown	43	150	HORTON'S,	I									19	61	Unknown	43	SEP 14 1905	19	61	Paid in full.
Unknown	44	150	HORTON'S,	H									34	73						Paid in full.
Unknown	45	150	HORTON'S,	G									58	86						Paid in full.
Unknown	46	155	HORTON'S,	K									58	86						Paid in full.
Unknown	47	155	HORTON'S,	L									34	73	Unknown	47	SEP 14 1905	34	73	Paid 8/10/06 in full.
Unknown	48	155	HORTON'S,	J									19	61	Unknown	48	SEP 14 1905	19	61	Paid in full.
Unknown	49	154	HORTON'S,	b									19	61	Unknown	49	SEP 14 1905	19	61	Paid in full.
Unknown	50	154	HORTON'S,	B									34	73	Unknown	50	SEP 14 1905	34	73	Paid in full.
Unknown	51	154	HORTON'S,	a									58	86	Unknown	51	SEP 14 1905	58	86	Paid in full.
Unknown	52	151	HORTON'S,	F									58	86	Unknown	52	SEP 14 1905	58	86	7228 Pd
Unknown	53	151	HORTON'S,	E									34	73	Unknown	53	SEP 14 1905	34	73	Pd
Unknown	54	151	HORTON'S,	D									19	61	Unknown	54	SEP 14 1905	19	61	Pd
Unknown	55	151	HORTON'S,	I									16	28	Unknown	55	SEP 14 1905	16	28	Paid in full.
Unknown	56	151	HORTON'S,	H									31	41	Unknown	56	SEP 14 1905	31	41	Paid in full.
Unknown	57	151	HORTON'S,	G									48	88	Unknown	57	SEP 14 1905	48	88	CONCLUSIVELY PRESUMED PAID
Unknown	58	154	HORTON'S,	K									48	88	Unknown	58	SEP 14 1905	48	88	CONCLUSIVELY PRESUMED PAID
Unknown	59	154	HORTON'S,	L									31	40	Unknown	59	SEP 14 1905	31	40	CONCLUSIVELY PRESUMED PAID
Unknown	60	154	HORTON'S,	J									16	28	Unknown	60	SEP 14 1905	16	28	Paid in full.
Unknown	61	153	HORTON'S,	b									16	28	Unknown	61	SEP 14 1905	16	28	CONCLUSIVELY PRESUMED PAID
Unknown	62	153	HORTON'S,	B									31	41	Unknown	62	SEP 14 1905	31	41	CONCLUSIVELY PRESUMED PAID
Unknown	63	153	HORTON'S,	a									48	88	Unknown	63	SEP 14 1905	48	88	CONCLUSIVELY PRESUMED PAID
Unknown	64	152	HORTON'S,	F									48	88	Unknown	64	SEP 14 1905	48	88	Paid in full.
Unknown	65	152	HORTON'S,	E									31	41	Unknown	65	SEP 14 1905	31	41	Paid in full.
Unknown	66	152	HORTON'S,	D									16	28	Unknown	66	SEP 14 1905	16	28	Paid in full.
Unknown	67	152	HORTON'S,	I									16	76	Unknown	67	SEP 14 1905	16	76	Paid in full.
Unknown	68	152	HORTON'S,	H									31	88	Unknown	68	SEP 14 1905	31	88	Paid in full.
Unknown	69	152	HORTON'S,	G									50	29	Unknown	69	SEP 14 1905	50	29	Paid in full.

OWNERS	ASSESSED UPON				Assessment		Assessment		Assessment		Assessment		Total Assessment		Demands made upon as Owners	Assessment Numbers	Date of Demand SEP 14 1905	Assessment Due and Unpaid		SUBSEQUENT PAYMENTS
	Assessment Number	Block	Tract or Subdivision	Lot	Dollars	Cents	Dollars	Cents	Dollars	Cents	Dollars	Cents	Dollars	Cents				Dollars	Cents	
Unknown	70	153	HORTON'S,	5									50	29	Unknown	70	SEP 14 1905	50	29	Paid in full.
Unknown	71	153	HORTON'S,	4									31	88	Unknown	71	SEP 14 1905	31	88	Paid in full.
Unknown	72	153	HORTON'S,	3									16	76	Unknown	72	SEP 14 1905	16	76	Paid in full.
Unknown	73	169	HORTON'S,	10									16	02	Unknown	73	SEP 14 1905	16	02	Paid in full.
Unknown	74	169	HORTON'S,	B									31	14	Unknown	74	SEP 14 1905	31	14	Paid in full.
Unknown	75	169	HORTON'S,	a									48	10						Paid in full.
Unknown	76	170	HORTON'S,	4									48	10	Unknown	76	SEP 14 1905	48	10	Paid in full.
Unknown	77	170	HORTON'S,	E									31	14	Unknown	77	SEP 14 1905	31	14	Paid in full.
Unknown	78	170	HORTON'S,	2									16	02	Unknown	78	SEP 14 1905	16	02	Paid in full.
Unknown	79	170	HORTON'S,	9									16	02	Unknown	79	SEP 14 1905	16	02	CONCLUSIVELY PRESUMED PAID
Unknown	80	170	HORTON'S,	H									31	14	Unknown	80	SEP 14 1905	31	14	CONCLUSIVELY PRESUMED PAID
Unknown	81	170	HORTON'S,	G									47	17	Unknown	81	SEP 14 1905	47	17	CONCLUSIVELY PRESUMED PAID
Unknown	82	169	HORTON'S,	8									47	17						Paid 9-11-05
Unknown	83	169	HORTON'S,	5									31	14						Paid 9-11-05
Unknown	84	169	HORTON'S,	J									16	02	Unknown	84	SEP 14 1905	16	02	Paid in full.
Unknown	85	55	SHERMAN'S,	8									19	29	Unknown	85	SEP 14 1905	19	29	Paid in full.
Unknown	86	55	SHERMAN'S,	1									25	33	Unknown	86	SEP 14 1905	25	33	Paid in full.
Unknown	87	54	SHERMAN'S,	16									25	33						Paid in full.
Unknown	88	54	SHERMAN'S,	9									19	29						Paid in full.
Unknown	89	54	SHERMAN'S,	10									19	29						Paid in full.
Unknown	90	54	SHERMAN'S,	15									25	33						Paid in full.
Unknown	91	55	SHERMAN'S,	2									25	33	Unknown	91	SEP 14 1905	25	33	Paid in full.
Unknown	92	55	SHERMAN'S,	7									19	29	Unknown	92	SEP 14 1905	19	29	Paid in full.
Unknown	93	55	SHERMAN'S,	6									19	29	Unknown	93	SEP 14 1905	19	29	Paid in full.
Unknown	94	55	SHERMAN'S,	3									25	33	Unknown	94	SEP 14 1905	25	33	Paid in full.
Unknown	95	54	SHERMAN'S,	14									25	33						Paid in full.
Unknown	96	54	SHERMAN'S,	11									19	29						Paid in full.
Unknown	97	54	SHERMAN'S,	12									19	29						Paid in full.
Unknown	98	54	SHERMAN'S,	13									27	64						Paid in full.
Unknown	99	55	SHERMAN'S,	4									27	64	Unknown	99	SEP 14 1905	27	64	Paid in full.
Unknown	100	55	SHERMAN'S,	5									19	29	Unknown	100	SEP 14 1905	19	29	Paid in full.
Unknown	101	56	SHERMAN'S,	3									17	42	Unknown	101	SEP 14 1905	17	42	CONCLUSIVELY PRESUMED PAID
Unknown	102	56	SHERMAN'S,	2									32	54	Unknown	102	SEP 14 1905	32	54	CONCLUSIVELY PRESUMED PAID
Unknown	103	56	SHERMAN'S,	1									52	28	Unknown	103	SEP 14 1905	52	28	CONCLUSIVELY PRESUMED PAID
Unknown	104	53	SHERMAN'S,	6									52	28						Paid in full.
Unknown	105	53	SHERMAN'S,	5									32	54	Unknown	105	SEP 14 1905	32	54	Paid in full.
Unknown	106	53	SHERMAN'S,	4									17	42	Unknown	106	SEP 14 1905	17	42	Paid in full.
Unknown	107	53	SHERMAN'S,	9									15	10						Paid in full.
Unknown	108	53	SHERMAN'S,	8									30	22						Paid in full.
Unknown	109	53	SHERMAN'S,	7									45	33						Paid in full.
Unknown	110	56	SHERMAN'S,	12									45	33						Paid in full.
Unknown	111	56	SHERMAN'S,	11									30	22						Paid in full.
Unknown	112	56	SHERMAN'S,	10									15	10	Unknown	112	SEP 14 1905	15	10	Paid in full.
Unknown	113	57	SHERMAN'S,	3									15	10						Paid in full.
Unknown	114	57	SHERMAN'S,	2									30	22						Paid in full.
Unknown	115	57	SHERMAN'S,	1									45	33	Unknown	115	SEP 14 1905	45	33	Paid in full.
Unknown	116	52	SHERMAN'S,	6									45	33	Unknown	116	SEP 14 1905	45	33	Paid in full.
Unknown	117	52	SHERMAN'S,	5									30	22	Unknown	117	SEP 14 1905	30	22	Paid in full.
Unknown	118	52	SHERMAN'S,	4									15	10	Unknown	118	SEP 14 1905	15	10	Paid in full.
Unknown	119	52	SHERMAN'S,	9									15	10						Paid in full.
Unknown	120	52	SHERMAN'S,	8									30	22	Unknown	120	SEP 14 1905	30	22	Paid in full.
Unknown	121	52	SHERMAN'S,	7									45	33	Unknown	121	SEP 14 1905	45	33	Paid in full.
Unknown	122	57	SHERMAN'S,	12									45	33						Paid in full.
Unknown	123	57	SHERMAN'S,	11									30	22						Paid in full.

(5-8)

OWNERS	ASSESSED UPON: Assessment Number	Block	Tract or Subdivision	Lot			Assessment Dollars	Assessment Cents	Assessment Dollars	Assessment Cents	Assessment Dollars	Assessment Cents	Assessment Dollars	Assessment Cents	Total Assessment Dollars	Total Assessment Cents	Demands made upon as Owners	Assessment Numbers	Date of Demand SEP 14 1905	Assessment Due and Unpaid Dollars	Assessment Due and Unpaid Cents	SUBSEQUENT PAY
Unknown	124	57	SHERMAN'S,	10											15	10	Unknown	124	SEP 14 1905	15		PAID IN FULL
Unknown	125	58	SHERMAN'S,	3											15	10	Unknown	125	SEP 14 1905	15	10	CONCLUSIVELY PRESUMED PAID
Unknown	126	58	SHERMAN'S,	2											30	22						Paid in full.
Unknown	127	58	SHERMAN'S,	1											45	33						Paid in full.
Unknown	128	51	SHERMAN'S,	6											45	33						Paid in full.
Unknown	129	51	SHERMAN'S,	5											30	22						Paid in full.
Unknown	130	51	SHERMAN'S,	4											15	10						Paid in full.
Unknown	131	51	SHERMAN'S,	9											17	59	Unknown	131	SEP 14 1905	17	59	Paid in full.
Unknown	132	51	SHERMAN'S,	8											32	71	Unknown	132	SEP 14 1905	32	71	Paid in full.
Unknown	133	51	SHERMAN'S,	7											52	79	Unknown	133	SEP 14 1905	52	79	Paid in full.
Unknown	134	58	SHERMAN'S,	12											52	79	Unknown	134	SEP 14 1905	52	79	Paid in full.
Unknown	135	58	SHERMAN'S,	11											32	71	Unknown	135	SEP 14 1905	32	71	Paid in full.
Unknown	136	58	SHERMAN'S,	10											17	59	Unknown	136	SEP 14 1905	17	59	Paid in full.
Unknown	137	59	SHERMAN'S,	3											17	59	Unknown	137	SEP 14 1905	17	59	Paid in full.
Unknown	138	59	SHERMAN'S,	2											32	71	Unknown	138	SEP 14 1905	32	71	Paid in full.
Unknown	139	59	SHERMAN'S,	1											52	79						Paid in full.
Unknown	140	50	SHERMAN'S,	6											52	79	Unknown	140	SEP 14 1905	52	79	CONCLUSIVELY PRESUMED PAID
Unknown	141	50	SHERMAN'S,	5											32	71	Unknown	141	SEP 14 1905	32	71	CONCLUSIVELY PRESUMED PAID
Unknown	142	50	SHERMAN'S,	4											17	59	Unknown	142	SEP 14 1905	17	59	CONCLUSIVELY PRESUMED PAID
Unknown	143	50	SHERMAN'S,	9											15	10	Unknown	143	SEP 14 1905	15	10	Paid in full.
Unknown	144	50	SHERMAN'S,	8											30	22	Unknown	144	SEP 14 1905	30	22	Paid in full.
Unknown	145	50	SHERMAN'S,	7											45	33	Unknown	145	SEP 14 1905	45	33	Paid in full.
Unknown	146	59	SHERMAN'S,	12											45	33	Unknown	146	SEP 14 1905	45	33	Paid in full.
Unknown	147	59	SHERMAN'S,	11											30	22	Unknown	147	SEP 14 1905	30	22	Paid in full.
Unknown	148	59	SHERMAN'S,	10											15	10	Unknown	148	SEP 14 1905	15	10	Paid in full.
Unknown	149	60	SHERMAN'S,	3											15	10	Unknown	149	SEP 14 1905	15	10	Paid in full.
Unknown	150	60	SHERMAN'S,	2											30	22						Paid in full.
Unknown	151	60	SHERMAN'S,	1											45	33	Unknown	151	SEP 14 1905	45	33	Paid in full.
Unknown	152	108	CENTRAL PARK	41											21	50	Unknown	152	SEP 14 1905	21	50	Paid in full.
Unknown	153	108	CENTRAL PARK	42											21	50						Paid in full.
Unknown	154	108	CENTRAL PARK	43											21	50	Unknown	154	SEP 14 1905	21	50	Paid in full.
Unknown	155	108	CENTRAL PARK	44											21	50	Unknown	155	SEP 14 1905	21	50	Paid in full.
Unknown	156	108	CENTRAL PARK	45											21	50	Unknown	156	SEP 14 1905	21	50	Paid in full.
Unknown	157	108	CENTRAL PARK	46											21	50	Unknown	157	SEP 14 1905	21	50	Paid in full.
Unknown	158	108	CENTRAL PARK	47											21	50	Unknown	158	SEP 14 1905	21	50	Paid in full.
Unknown	159	108	CENTRAL PARK	48											22	90	Unknown	159	SEP 14 1905	22	90	Paid in full.
Unknown	160	49	SHERMAN'S,	16											45	33	Unknown	160	SEP 14 1905	45	33	Paid in full.
Unknown	161	49	SHERMAN'S,	5											30	22						Paid in full.
Unknown	162	49	SHERMAN'S,	4											15	10						Paid in full.
Unknown	163	49	SHERMAN'S,	9											21	75	Unknown	163	SEP 14 1905	21	75	Paid in full.
Unknown	164	49	SHERMAN'S,	8											36	87						Paid in full.
Unknown	165	49	SHERMAN'S,	7											65	26						Paid in full.
Unknown	166	60	SHERMAN'S,	12											65	26						Paid in full.
Unknown	167	60	SHERMAN'S,	11											36	87						Paid in full.
Unknown	168	60	SHERMAN'S,	10											21	75						Paid in full.
Unknown	169	61	SHERMAN'S,	3											21	75	Unknown	169	SEP 14 1905	21	75	Paid in full.
Unknown	170	61	SHERMAN'S,	2											36	87	Unknown	170	SEP 14 1905	36	87	Paid in full.
Unknown	171	61	SHERMAN'S,	1											65	26	Unknown	171	SEP 14 1905	65	26	Paid in full.
Unknown	172	48	SHERMAN'S,	6											65	26						Paid in full.
Unknown	173	48	SHERMAN'S,	5											36	87						Paid in full.
Unknown	174	48	SHERMAN'S,	4											21	75						Paid in full.
Unknown	175	48	SHERMAN'S,	9											23	42	Unknown	75	SEP 14 1905	23	42	Paid in full.
Unknown	176	48	SHERMAN'S,	8											38	54	Unknown	76	SEP 14 1905	38	54	Paid in full.
Unknown	177	48	SHERMAN'S,	7											70	28	Unknown	177	SEP 14 1905	70	28	Paid in full.

OWNERS	ASSESSED UPON: Assessment Number	Block	Tract or Subdivision	Lot	Assessment Dollars	Assessment Cents	Assessment Dollars	Assessment Cents	Assessment Dollars	Assessment Cents	Assessment Dollars	Assessment Cents	Total Assessment Dollars	Total Assessment Cents	Demands made upon as Owners	Assessment Numbers	Date of Demand	Assessment Due and Unpaid Dollars	Assessment Due and Unpaid Cents	SUBSEQUENT PAYMENTS
Unknown	178	61	SHERMAN'S,	12									70	28	Unknown	178	SEP 14 1905	70	28	Paid in full.
Unknown	179	61	SHERMAN'S,	11									38	54	Unknown	179	SEP 14 1905	38	54	Paid in full.
Unknown	180	61	SHERMAN'S,	10									23	47	Unknown	180	SEP 14 1905	23	47	Paid in full.
Unknown	181	62	SHERMAN'S,	3									23	47						Paid in full.
Unknown	182	62	SHERMAN'S,	2									38	54						Paid in full.
Unknown	183	62	SHERMAN'S,	1									70	28						Paid in full.
Unknown	184	47	SHERMAN'S,	6									70	28						Paid in full.
Unknown	185	47	SHERMAN'S,	5									38	54						Paid in full.
Unknown	186	47	SHERMAN'S,	4									23	42						Paid in full.
Unknown	187	47	SHERMAN'S,	9									16	50	Unknown	187	SEP 14 1905	16	50	Paid in full.
Unknown	188	47	SHERMAN'S,	8									31	61	Unknown	188	SEP 14 1905	31	61	Paid in full.
Unknown	189	47	SHERMAN'S,	7									49	47	Unknown	189	SEP 14 1905	49	47	Paid in full.
Unknown	190	62	SHERMAN'S,	12									49	47						Paid in full.
Unknown	191	62	SHERMAN'S,	11									31	61						Paid in full.
Unknown	192	62	SHERMAN'S,	10									16	50						Paid in full.
Unknown	193	63	SHERMAN'S,	1									24	05	Unknown	193	SEP 14 1905	24	05	Paid in full.
Unknown	194	63	SHERMAN'S,	2									21	75	Unknown	194	SEP 14 1905	21	75	Paid in full.
Unknown	195	63	SHERMAN'S,	3									21	72	Unknown	195	SEP 14 1905	21	72	CONCLUSIVELY PRESUMED PAID
Unknown	196	63	SHERMAN'S,	4									21	72						Paid in full.
Unknown	197	63	SHERMAN'S,	5									21	72						Paid in full.
Unknown	198	63	SHERMAN'S,	6									21	72						Paid in full.
Unknown	199	63	SHERMAN'S,	7									21	72						Paid in full.
Unknown	200	63	SHERMAN'S,	8									21	72	Unknown	200	SEP 14 1905	21	72	Paid in full.
Unknown	201	63	SHERMAN'S,	9									23	30	Unknown	201	SEP 14 1905	23	30	Paid in full.
Unknown	202	63	SHERMAN'S,	10									23	30	Unknown	202	SEP 14 1905	23	30	Paid in full.
Unknown	203	63	SHERMAN'S,	11									23	30	Unknown	203	SEP 14 1905	23	30	Paid in full.
Unknown	204	63	SHERMAN'S,	12									23	30	Unknown	204	SEP 14 1905	23	30	Paid in full.
Unknown	205	63	SHERMAN'S,	13									23	30	Unknown	205	SEP 14 1905	23	30	Paid in full.
Unknown	206	63	SHERMAN'S,	14									23	30						Paid in full.
Unknown	207	63	SHERMAN'S,	15									23	30	Unknown	207	SEP 14 1905	23	30	Paid in full.
Unknown	208	63	SHERMAN'S,	16									25	50	Unknown	208	SEP 14 1905	25	50	Paid in full.
Unknown	209	46	SHERMAN'S,	17									25	50						Paid in full.
Unknown	210	46	SHERMAN'S,	18									23	30						Paid in full.
Unknown	211	46	SHERMAN'S,	19									23	30						Paid in full.
Unknown	212	46	SHERMAN'S,	20									23	30						Paid in full.
Unknown	213	46	SHERMAN'S,	21									23	30						Paid in full.
Unknown	214	46	SHERMAN'S,	22									23	30	Unknown	214	SEP 14 1905	23	30	Paid in full.
Unknown	215	46	SHERMAN'S,	23									23	30	Unknown	215	SEP 14 1905	23	30	CONCLUSIVELY PRESUMED PAID
Unknown	216	46	SHERMAN'S,	24									23	30	Unknown	216	SEP 14 1905	23	30	CONCLUSIVELY PRESUMED PAID
Unknown	217	46	SHERMAN'S,	25									21	72						Paid in full.
Unknown	218	46	SHERMAN'S,	26									21	72						Paid in full.
Unknown	219	46	SHERMAN'S,	27									21	72	Unknown	219	SEP 14 1905	21	72	Paid in full.
Unknown	220	46	SHERMAN'S,	28									21	72	Unknown	220	SEP 14 1905	21	72	Paid in full.
Unknown	221	46	SHERMAN'S,	29									21	72	Unknown	221	SEP 14 1905	21	72	DEC 5 PAID
Unknown	222	46	SHERMAN'S,	30									21	72	Unknown	222	SEP 14 1905	21	72	DEC 5 PAID
Unknown	223	46	SHERMAN'S,	31									21	75	Unknown	223	SEP 14 1905	21	75	CONCLUSIVELY PRESUMED PAID
Unknown	224	46	SHERMAN'S,	32									24	05	Unknown	224	SEP 14 1905	24	05	CONCLUSIVELY PRESUMED PAID
Unknown	225		Pt. Lot 3 Sec. 4 Twp. W. of 2d. about 6 1/2 x 11 1/2 containing 0.01 acres all in LINCOLN PARK										11	83						Paid in full.
Unknown	226		Pt. Lot 11 Sec. 4 Twp. West of 2d. about 6 1/2 x 11 1/2 containing 0.01 acres all in LINCOLN PARK										11	29						Paid in full.
Unknown	227	13	LINCOLN PARK	25									29	25						Paid in full.
Unknown	228	13	LINCOLN PARK	26									22	77						Paid in full.
Unknown	229	13	LINCOLN PARK	27									22	77						Paid in full.
Unknown	230	13	LINCOLN PARK	28									22	77						Paid in full.
Unknown	231	13	LINCOLN PARK	29									22	77						Paid in full.

OWNERS	ASSESSED UPON: Assessment Number	Block	Tract or Subdivision	Lot	Assessment Dollars	Assessment Cents	Assessment Dollars	Assessment Cents	Assessment Dollars	Assessment Cents	Assessment Dollars	Assessment Cents	Total Assessment Dollars	Total Assessment Cents	Demands made upon as Owners	Assessment Numbers	Date of Demand 190	Assessment Due and Unpaid Dollars	Assessment Due and Unpaid Cents	SUBSEQUENT PAY
Unknown	232	13	LINCOLN PARK	30									22	77						Paid in full.
Unknown	233	13	LINCOLN PARK	31									22	77						Paid in full.
Unknown	234	13	LINCOLN PARK	32									22	77						Paid in full.
Unknown	235	13	LINCOLN PARK	33									22	77						Paid in full.
Unknown	236	13	LINCOLN PARK	34									22	77						Paid in full.
Unknown	237	13	LINCOLN PARK	35									22	77						Paid in full.
Unknown	238	13	LINCOLN PARK	36									22	77						Paid in full.
Unknown	239	13	LINCOLN PARK	37									21	15						Paid in full.
Unknown	240	13	LINCOLN PARK	38									21	15						Paid in full.
Unknown	241	13	LINCOLN PARK	39									21	15						Paid in full.
Unknown	242	13	LINCOLN PARK	40									21	15						Paid in full.
Unknown	243	13	LINCOLN PARK	41									21	15						Paid in full.
Unknown	244	13	LINCOLN PARK	42									21	15						Paid in full.
Unknown	245	13	LINCOLN PARK	43									21	15						Paid in full.
Unknown	246	13	LINCOLN PARK	44									21	15						Paid in full.
Unknown	247	13	LINCOLN PARK	45									21	15						Paid in full.
Unknown	248	13	LINCOLN PARK	46									21	15						Paid in full.
Unknown	249	13	LINCOLN PARK	47									21	15						Paid in full.
Unknown	250	13	LINCOLN PARK	48									21	15						Paid in full.
Unknown	251	14	LINCOLN PARK	1									21	15						Paid in full.
Unknown	252	14	LINCOLN PARK	2									21	15						Paid in full.
Unknown	253	14	LINCOLN PARK	3									21	15						Paid in full.
Unknown	254	14	LINCOLN PARK	4									21	15						Paid in full.
Unknown	255	14	LINCOLN PARK	5									21	15						Paid in full.
Unknown	256	14	LINCOLN PARK	6									21	15						Paid in full.
Unknown	257	14	LINCOLN PARK	7									21	15						Paid in full.
Unknown	258	14	LINCOLN PARK	8									21	15						Paid in full.
Unknown	259	14	LINCOLN PARK	9									21	15						Paid in full.
Unknown	260	14	LINCOLN PARK	10									21	15						Paid in full.
Unknown	261	14	LINCOLN PARK	11									21	15						Paid in full.
Unknown	262	14	LINCOLN PARK	12									21	15						Paid in full.
Unknown	263	14	LINCOLN PARK	13									22	77						Paid in full.
Unknown	264	14	LINCOLN PARK	14									22	77						Paid in full.
Unknown	265	14	LINCOLN PARK	15									22	77						Paid in full.
Unknown	266	14	LINCOLN PARK	16									22	77						Paid in full.
Unknown	267	14	LINCOLN PARK	17									22	77						Paid in full.
Unknown	268	14	LINCOLN PARK	18									22	77						Paid in full.
Unknown	269	14	LINCOLN PARK	19									22	77						Paid in full.
Unknown	270	14	LINCOLN PARK	20									22	77						Paid in full.
Unknown	271	14	LINCOLN PARK	21									22	77						Paid in full.
Unknown	272	14	LINCOLN PARK	22									22	77						Paid in full.
Unknown	273	14	LINCOLN PARK	23									22	77						Paid in full.
Unknown	274	14	LINCOLN PARK	24									29	25						Paid in full.
Unknown	275	18	LINCOLN PARK	25									6	05						Paid in full.
Unknown	276	18	LINCOLN PARK	26									12	08						Paid in full.
Unknown	277	18	LINCOLN PARK	27									18	15						Paid in full.
Unknown	278	18	LINCOLN PARK	28									24	16						Paid in full.
Unknown	279	18	LINCOLN PARK	29									30	20						Paid in full.
Unknown	280	18	LINCOLN PARK	30									36	25						Paid in full.
Unknown	281	17	LINCOLN PARK	19									36	25						Paid in full.
Unknown	282	17	LINCOLN PARK	20									30	20						Paid in full.
Unknown	283	17	LINCOLN PARK	21									24	16						Paid in full.
Unknown	284	17	LINCOLN PARK	22									18	15						Paid in full.
Unknown	285	17	LINCOLN PARK	23									12	08						Paid in full.

OWNERS	ASSESSED UPON				Assessment		Assessment		Assessment		Assessment		Total Assessment		Demands made upon as Owners	Assessment Numbers	Date of Demand ..... 190....	Assessment Due and Unpaid		SUBSEQUENT PAYMENTS
	Assessment Number	Block	Tract or Subdivision	Lot	Dollars	Cents	Dollars	Cents	Dollars	Cents	Dollars	Cents	Dollars	Cents				Dollars	Cents	
Unknown	286	17	LINCOLN PARK	24									6	05						Paid in full.
Unknown	287	18	LINCOLN PARK	33									21	15						Paid in full.
Unknown	288	18	LINCOLN PARK	34									21	15						Paid in full.
Unknown	289	18	LINCOLN PARK	35									21	15						Paid in full.
Unknown	290	18	LINCOLN PARK	36									21	15						Paid in full.
Unknown	291	18	LINCOLN PARK	37									21	15						Paid in full.
Unknown	292	18	LINCOLN PARK	38									21	48						Paid in full.
Unknown	293	18	LINCOLN PARK	39									21	48						Paid in full.
Unknown	294	18	LINCOLN PARK	40									21	48						Paid in full.
Unknown	295	18	LINCOLN PARK	41									21	48						Paid in full.
Unknown	296	18	LINCOLN PARK	42									21	48						Paid in full.
Unknown	297	18	LINCOLN PARK	43									21	48						Paid in full.
Unknown	298	18	LINCOLN PARK	44									21	48						Paid in full.
Unknown	299	18	LINCOLN PARK	45									21	48						Paid in full.
Unknown	300	18	LINCOLN PARK	46									21	48						Paid in full.
Unknown	301	18	LINCOLN PARK	47									21	48						Paid in full.
Unknown	302	18	LINCOLN PARK	48									22	80						Paid in full.
Unknown	303	17	LINCOLN PARK	1									22	80						Paid in full.
Unknown	304	17	LINCOLN PARK	2									21	48						Paid in full.
Unknown	305	17	LINCOLN PARK	3									21	48						Paid in full.
Unknown	306	17	LINCOLN PARK	4									21	48						Paid in full.
Unknown	307	17	LINCOLN PARK	5									21	48						Paid in full.
Unknown	308	17	LINCOLN PARK	6									21	48						Paid in full.
Unknown	309	17	LINCOLN PARK	7									21	48						Paid in full.
Unknown	310	17	LINCOLN PARK	8									21	48						Paid in full.
Unknown	311	17	LINCOLN PARK	9									21	48						Paid in full.
Unknown	312	17	LINCOLN PARK	10									21	48						Paid in full.
Unknown	313	17	LINCOLN PARK	11									21	48						Paid in full.
Unknown	314	17	LINCOLN PARK	12									21	15						Paid in full.
Unknown	315	17	LINCOLN PARK	13									21	15						Paid in full.
Unknown	316	17	LINCOLN PARK	14									21	15						Paid in full.
Unknown	317	17	LINCOLN PARK	15									21	15						Paid in full.
Unknown	318	17	LINCOLN PARK	16									21	15						Paid in full.
Unknown	319	43	CHAS. HENSLEY'S	26									22	70	Unknown 319			22	70	Paid in full.
Unknown	320	43	CHAS. HENSLEY'S	26									21	46	Unknown 320			21	46	Paid in full.
Unknown	321	43	CHAS. HENSLEY'S	27									21	46	Unknown 321			21	46	Paid in full.
Unknown	322	43	CHAS. HENSLEY'S	28									21	46	Unknown 322			21	46	Paid in full.
Unknown	323	43	CHAS. HENSLEY'S	29									21	46						Paid in full.
Unknown	324	43	CHAS. HENSLEY'S	30									21	46						Paid in full.
Unknown	325	43	CHAS. HENSLEY'S	31									21	46						Paid in full.
Unknown	326	43	CHAS. HENSLEY'S	32									21	46	Unknown 326		SEP 14 1905	21	46	Paid in full.
Unknown	327	43	CHAS. HENSLEY'S	33									21	46	Unknown 327		SEP 14 1905	21	46	Paid in full.
Unknown	328	43	CHAS. HENSLEY'S	34									21	46						Paid in full.
Unknown	329	43	CHAS. HENSLEY'S	35									21	46						Paid in full.
Unknown	330	43	CHAS. HENSLEY'S	36									21	46						Paid in full.
Unknown	331	43	CHAS. HENSLEY'S	37									21	55						Paid in full.
Unknown	332	43	CHAS. HENSLEY'S	38									21	55						Paid in full.
Unknown	333	43	CHAS. HENSLEY'S	39									21	55	Unknown 333			21	55	Paid in full.
Unknown	334	43	CHAS. HENSLEY'S	40									21	55	Unknown 334			21	55	Paid in full.
Unknown	335	43	CHAS. HENSLEY'S	41									21	55	Unknown 335			21	55	Paid in full.
Unknown	336	43	CHAS. HENSLEY'S	42									21	55	Unknown 336			21	55	Paid in full.
Unknown	337	43	CHAS. HENSLEY'S	43									21	55	Unknown 337			21	55	Paid in full.
Unknown	338	43	CHAS. HENSLEY'S	44									21	55	Unknown 338			21	55	Paid in full.
Unknown	339	43	CHAS. HENSLEY'S	45									21	55	Unknown					Paid in full.

(62)

OWNERS	ASSESSED UPON: Assessment Number	Block	Tract or Subdivision	Lot	Assessment Dollars	Assessment Cents	Assessment Dollars	Assessment Cents	Assessment Dollars	Assessment Cents	Assessment Dollars	Assessment Cents	Total Assessment Dollars	Total Assessment Cents	Demands made upon as Owners	Assessment Numbers	Date of Demand 190	Assessment Due and Unpaid Dollars	Assessment Due and Unpaid Cents	SUBSEQUENT PAY
Unknown	340	43	CHAS. HENSLEY'S	46									21	55	Unknown	340	SEP 14 1905			Paid in full.
Unknown	341	43	CHAS. HENSLEY'S	47									21	55	Unknown	341	SEP 14 1905	21	55	Paid in full.
Unknown	342	43	CHAS. HENSLEY'S	48									23	15	Unknown	342	SEP 14 1905	23	15	Paid in full.
Unknown	343	44	CHAS. HENSLEY'S	1									23	15	Unknown					Paid in full.
Unknown	344	44	CHAS. HENSLEY'S	2									21	55	Unknown	344	SEP 14 1905	21	55	Paid in full.
Unknown	345	44	CHAS. HENSLEY'S	3									21	55	Unknown	345	SEP 14 1905	21	55	
Unknown	346	44	CHAS. HENSLEY'S	4									21	55	Unknown	346	SEP 14 1905	21	55	Paid in full.
Unknown	347	44	CHAS. HENSLEY'S	5									21	55	Unknown	347	SEP 14 1905	21	55	Paid in full.
Unknown	348	44	CHAS. HENSLEY'S	6									21	55	Unknown	348	SEP 14 1905	21	55	Paid in full.
Unknown	349	44	CHAS. HENSLEY'S	7									21	55	Unknown	349	SEP 14 1905	21	55	Paid in full.
Unknown	350	44	CHAS. HENSLEY'S	8									21	55	Unknown	350	SEP 14 1905			#1557 PAID IN FULL CONTRACTORS RECPT full.
Unknown	351	44	CHAS. HENSLEY'S	9									21	55	Unknown	351	SEP 14 1905			#1557 PAID IN FULL CONTRACTORS RECPT full.
Unknown	352	44	CHAS. HENSLEY'S	10									21	55	Unknown	352	SEP 14 1905	21	55	full.
Unknown	353	44	CHAS. HENSLEY'S	11									21	55	Unknown	353	SEP 14 1905	21	55	full.
Unknown	354	44	CHAS. HENSLEY'S	12									21	55	Unknown	354	SEP 14 1905	21	55	full.
Unknown	355	44	CHAS. HENSLEY'S	13									21	46	Unknown	355	SEP 14 1905	21	46	Paid in full.
Unknown	356	44	CHAS. HENSLEY'S	14									21	46	Unknown	356	SEP 14 1905	21	46	Paid in full.
Unknown	357	44	CHAS. HENSLEY'S	15									21	46	Unknown	357	SEP 14 1905	21	46	Paid in full.
Unknown	358	44	CHAS. HENSLEY'S	16									21	46	Unknown	358	SEP 14 1905	21	46	Paid in full.
Unknown	359	44	CHAS. HENSLEY'S	17									21	46	Unknown	359	SEP 14 1905	21	46	Paid in full.
Unknown	360	44	CHAS. HENSLEY'S	18									21	46	Unknown	360	SEP 14 1905	21	46	Paid in full.
Unknown	361	44	CHAS. HENSLEY'S	19									21	46	Unknown	361	SEP 14 1905	21	46	Paid in full.
Unknown	362	44	CHAS. HENSLEY'S	20									21	46	Unknown	362	SEP 14 1905			#1557 PAID IN FULL CONTRACTORS RECPT full.
Unknown	363	44	CHAS. HENSLEY'S	21									21	46	Unknown	363	SEP 14 1905	21	46	Paid in full.
Unknown	364	44	CHAS. HENSLEY'S	22									21	46	Unknown	364	SEP 14 1905	21	46	Paid in full.
Unknown	365	44	CHAS. HENSLEY'S	23									21	46	Unknown	365	SEP 14 1905	21	46	Paid in full.
Unknown	366	44	CHAS. HENSLEY'S	24									22	70						Paid in full.
Unknown	367	4	N. W. HENSLEY'S	8									26	40						Paid in full.
Unknown	368	4	N. W. HENSLEY'S	H									41	52						Paid in full.
Unknown	369	4	N. W. HENSLEY'S	G									79	24	Unknown	369	SEP 14 1905	79	24	Paid in full.
Unknown	370	9	N. W. HENSLEY'S	F									79	24	Unknown	370	SEP 14 1905	79	24	Paid in full.
Unknown	371	9	N. W. HENSLEY'S	E									41	52	Unknown	371	SEP 14 1905	41	52	Paid in full.
Unknown	372	9	N. W. HENSLEY'S	J									26	40						Paid in full.
Unknown	373	8	N. W. HENSLEY'S	6									25	12	Unknown	373	SEP 14 1905	25	12	Paid in full.
Unknown	374	8	N. W. HENSLEY'S	B									40	24	Unknown	374	SEP 14 1905	40	24	Paid in full.
Unknown	375	8	N. W. HENSLEY'S	A									75	40						Paid in full.
Unknown	376	5	N. W. HENSLEY'S	7									75	40	Unknown	376	SEP 14 1905	75	40	Paid in full.
Unknown	377	5	N. W. HENSLEY'S	6									40	24	Unknown	377	SEP 14 1905	40	24	full.
Unknown	378	5	N. W. HENSLEY'S	D									25	12	Unknown	378	SEP 14 1905	25	12	Paid in full.
Unknown	379	5	N. W. HENSLEY'S	8									28	15	Unknown	379	SEP 14 1905	28	15	#192 PAID IN FULL CONTRACTORS RECEIPT.
Unknown	380	5	N. W. HENSLEY'S	H									43	27	Unknown	380	SEP 14 1905	43	27	Paid in full.
Unknown	381	5	N. W. HENSLEY'S	G									84	50	Unknown	381	SEP 14 1905	84	50	Paid in full.
Unknown	382	8	N. W. HENSLEY'S	F									84	50	Unknown	382	SEP 14 1905	84	50	CONCLUSIVELY PRESUMED PAID
Unknown	383	8	N. W. HENSLEY'S	E									43	27	Unknown	383	SEP 14 1905	43	27	CONCLUSIVELY PRESUMED PAID
Unknown	384	8	N. W. HENSLEY'S	J									28	15	Unknown	384	SEP 14 1905	28	15	CONCLUSIVELY PRESUMED PAID
Unknown	385	7	N. W. HENSLEY'S	6									28	15						Paid in full.
Unknown	386	7	N. W. HENSLEY'S	B									43	27	Unknown	386	SEP 14 1905	43	27	Paid in full.
Unknown	387	7	N. W. HENSLEY'S	A									84	50	Unknown	387	SEP 14 1905	84	50	CONCLUSIVELY PRESUMED PAID
Unknown	388	6	N. W. HENSLEY'S	F									84	50						Paid in full.
Unknown	389	6	N. W. HENSLEY'S	E									43	27						Paid in full.
Unknown	390	6	N. W. HENSLEY'S	D									28	15	Unknown	390	SEP 14 1905	28	15	Paid in full.
Unknown	391	6	N. W. HENSLEY'S	8									15	10	Unknown	391	SEP 14 1905	15	10	CONCLUSIVELY PRESUMED PAID
Unknown	392	6	N. W. HENSLEY'S	H									30	22	Unknown	392	SEP 14 1905	30	22	Paid in full.
Unknown	393	6	N. W. HENSLEY'S	G									45	33	Unknown	393	SEP 14 1905	45	33	Paid in full.

OWNERS	Assessment Number	Block	Tract or Subdivision	Lot	Assessment 1 Dollars	Assessment 1 Cents	Assessment 2 Dollars	Assessment 2 Cents	Assessment 3 Dollars	Assessment 3 Cents	Assessment 4 Dollars	Assessment 4 Cents	Total Assessment Dollars	Total Assessment Cents	Demands made upon as Owners	Assessment Numbers	Date of Demand	Assessment Due and Unpaid Dollars	Assessment Due and Unpaid Cents	Subsequent Payments
Unknown	394	7	N. W. HENSLEY'S	5									45	33	Unknown	394	SEP 14 1905	45	33	Taxes in full
Unknown	395	7	N. W. HENSLEY'S	19									30	22	Unknown	395	SEP 14 1905	30	22	Paid in full.
Unknown	396	7	N. W. HENSLEY'S	9									15	10	Unknown	396	SEP 14 1905	15	10	CONCLUSIVELY PRESUMED PAID
Unknown	397		150' by 660'; north of Linn' street; being portion of W½ of SW¼ of PL. 1153										598	30	Unknown	397	SEP 14 1905	598	30	Pd 6/2-'06
Unknown	398		150' by 660'; south of Linn' street; being portion of W½ of SW¼ of PL 1153										598	30	Unknown	398	SEP 14 1905	598	30	Pd 6/2-'06.
Unknown	399	7 8	SEAMAN&CHOATE'S	~~20~~									10	57	Unknown	399	SEP 14 1905	10	57	Paid in full.
Unknown	400	7 8	Subdn. NE¼ of SW¼ of PL 1153	25									10	57	Unknown	400	SEP 14 1905	10	57	Paid in full.
Unknown	401	7 8	SEAMAN&CHOATE	26									10	57	Unknown	401	SEP 14 1905	10	57	Paid in full.
Unknown	402	7 8	Subdn NE¼ of SW¼ PL 1153	26									10	57	Unknown	402	SEP 14 1905	10	57	Paid in full.
Unknown	403	7 8	SEAMAN&CHOATE	27									10	57	Unknown	403	SEP 14 1905	10	57	Paid in full.
Unknown	404	7 8	Subdn of N.E¼ of S.W¼ of PL. 1153	27									10	57	Unknown	404	SEP 14 1905	10	57	Paid in full.
Unknown	405	7 8	SEAMAN&CHOATE	28									10	57	Unknown	405	SEP 14 1905	10	57	Paid in full.
Unknown	406	7 8	Subdn of N.E¼ of S.W¼ of PL 1153	28									10	57	Unknown	406	SEP 14 1905	10	57	Paid in full.
Unknown	407	7 8	SEAMAN&CHOATE	29									10	57	Unknown	407	SEP 14 1905	10	57	Paid in full.
Unknown	408	7 8	Subdn of N.E¼ of S.W¼ of PL 1153	29									10	57	Unknown	408	SEP 14 1905	10	57	Paid in full.
Unknown	409	7 8	SEAMAN&CHOATE	30									10	57						Paid Oct 2 1905
Unknown	410	7 8	Subdn of N.E¼ of S.W¼ of PL 1153	30									10	57						Paid Oct 2 1905
Unknown	411	7 8	SEAMAN&CHOATE	31									10	57	Unknown	411	SEP 14 1905	10	57	Paid in full
Unknown	412	7 8	Subdn of N.E¼ of S.W¼ of PL 1153	31									10	57	Unknown	412	SEP 14 1905	10	57	Paid in full
Unknown	413	7 8	SEAMAN&CHOATE	32									10	57	Unknown	413	SEP 14 1905	10	57	Paid in full.
Unknown	414	7 8	Subdn of N.E¼ of S.W¼ of PL 1153	32									10	57	Unknown	414	SEP 14 1905	10	57	Paid in full.
Unknown	415	7 8	SEAMAN&CHOATE	33									10	57	Unknown	415	SEP 14 1905	10	57	Paid in full.
Unknown	416	7 8	Subdn of N.E¼ of S.W¼ of PL 1153	33									10	57	Unknown	416	SEP 14 1905	10	57	Paid in full.
Unknown	417	7 8	SEAMAN&CHOATE	34									10	57						Paid in full.
Unknown	418	7 8	Subdn of N.E¼ of S.W¼ of PL 1153	34									10	57						Paid in full.
Unknown	419	7 8	SEAMAN&CHOATE	35									10	57						Paid in full.
Unknown	420	7 8	Subdn of N.E¼ of S.W¼ of PL 1153	35									10	57						Paid in full.
Unknown	421	7 8	SEAMAN&CHOATE	36									10	57	Unknown	421	SEP 14 1905	10	57	Paid in full.
Unknown	422	7 8	Subdn of N.E¼ of S.W¼ of PL 1153	36									10	57	Unknown	422	SEP 14 1905	10	57	Paid in full.
Unknown	423	7 8	SEAMAN&CHOATE	37									10	79	Unknown	423	SEP 14 1905	10	79	Paid in full.
Unknown	424	7 8	Subdn of N.E¼ of S.W¼ of PL 1153	37									10	79	Unknown	424	SEP 14 1905	10	79	Paid in full.
Unknown	425	7 8	SEAMAN&CHOATE	38									10	79	Unknown	425	SEP 14 1905	10	79	Paid in full.
Unknown	426	7 8	Subdn of N.E¼ of S.W¼ of PL 1153	38									10	79	Unknown	426	SEP 14 1905	10	79	Paid in full.
Unknown	427	7 8	SEAMAN&CHOATE	39									10	79	Unknown	427	SEP 14 1905	10	79	Paid in full.
Unknown	428	7 8	Subdn of N.E¼ of S.W¼ of PL 1153	39									10	79	Unknown	428	SEP 14 1905	10	79	Paid in full.
Unknown	429	7 8	SEAMAN&CHOATE	40									10	79	Unknown	429	SEP 14 1905	10	79	CONCLUSIVELY PRESUMED PAID
Unknown	430	7 8	Subdn of N.E¼ of S.W¼ of PL 1153	40									10	79	Unknown	430	SEP 14 1905	10	79	CONCLUSIVELY PRESUMED PAID
Unknown	431	7 8	SEAMAN&CHOATE	41									10	79	Unknown	431	SEP 14 1905	10	79	CONCLUSIVELY PRESUMED PAID
Unknown	432	7 8	Subdn of N.E¼ of S.W¼ of PL 1153	41									10	79	Unknown	432	SEP 14 1905	10	79	CONCLUSIVELY PRESUMED PAID
Unknown	433	7 8	SEAMAN&CHOATE	42									10	79	Unknown	433	SEP 14 1905	10	79	CONCLUSIVELY PRESUMED PAID
Unknown	434	7 8	Subdn of N.E¼ of S.W¼ of PL 1153	42									10	79	Unknown	434	SEP 14 1905	10	79	CONCLUSIVELY PRESUMED PAID
Unknown	435	7 8	SEAMAN&CHOATE	43									10	79	Unknown	435	SEP 14 1905	10	79	CONCLUSIVELY PRESUMED PAID
Unknown	436	7 8	Subdn of N.E¼ of S.W¼ of PL 1153	43									10	79	Unknown	436	SEP 14 1905	10	79	CONCLUSIVELY PRESUMED PAID
Unknown	437	7 8	SEAMAN&CHOATE	44									10	79	Unknown	437	SEP 14 1905	10	79	CONCLUSIVELY PRESUMED PAID
Unknown	438	7 8	Subdn of N.E¼ of S.W¼ of PL 1153	44									10	79	Unknown	438	SEP 14 1905	10	79	CONCLUSIVELY PRESUMED PAID
Unknown	439	7 8	SEAMAN&CHOATE	45									10	79	Unknown	439	SEP 14 1905	10	79	Paid in full.
Unknown	440	7 8	Subdn of N.E¼ of S.W¼ of PL 1153	45									10	79	Unknown	440	SEP 14 1905	10	79	Paid in full.
Unknown	441	7 8	SEAMAN&CHOATE	46									10	79	Unknown	441	SEP 14 1905	10	79	Paid in full.
Unknown	442	7 8	Subdn of N.E¼ of S.W¼ of PL 1153	46									10	79	Unknown	442	SEP 14 1905	10	79	Paid in full.
Unknown	443	7 8	SEAMAN&CHOATE	47									10	79	Unknown	443	SEP 14 1905	10	79	Paid in full.
Unknown	444	7 8	Subdn of N.E¼ of S.W¼ of PL 1153	47									10	79	Unknown	444	SEP 14 1905	10	79	Paid in full.
Unknown	445	7 8	SEAMAN&CHOATE	48									11	65	Unknown	445	SEP 14 1905	11	65	Paid in full.
Unknown	446	7 8	Subdn of N.E¼ of S.W¼ of PL 1153	48									11	65	Unknown	446	SEP 14 1905	11	65	Paid in full.
Unknown	447	7 7	SEAMAN&CHOATE	1									23	30	Unknown	447	SEP 14 1905	23	36	Paid in full.

(64)

OWNERS	ASSESSED UPON						Assessment		Assessment		Assessment		Assessment		Total Assessment		Demands made upon as Owners	Assessment Numbers	Date of Demand SEP 14 1905	Assessment Due and Unpaid		SUBSEQUENT PA
	Assessment Number	Block	Tract or Subdivision	Lot			Dollars	Cents	Dollars	Cents	Dollars	Cents	Dollars	Cents	Dollars	Cents				Dollars	Cents	
Unknown	448	77	SEAMAN&CHOATE	2											21	58	Unknown	448	SEP 14 1905	21	58	Paid in full
Unknown	449	77	SEAMAN&CHOATE	3											21	58	Unknown	449	SEP 14 1905	21	58	Paid in full.
Unknown	450	77	SEAMAN&CHOATE	4											21	58	Unknown	450	SEP 14 1905	21	58	Paid in full.
Unknown	451	77	SEAMAN&CHOATE	5											21	58	Unknown	451	SEP 14 1905	21	58	Paid in full.
Unknown	452	77	SEAMAN&CHOATE	6											21	58	Unknown	452	SEP 14 1905	21	58	Paid in full.
Unknown	453	77	SEAMAN&CHOATE	7											21	58	Unknown	453	SEP 14 1905	21	58	Paid in full.
Unknown	454	77	SEAMAN&CHOATE	8											21	58	Unknown	454	SEP 14 1905	21	58	Paid in full.
Unknown	455	77	SEAMAN&CHOATE	9											21	58	Unknown	455	SEP 14 1905	21	58	Paid in full.
Unknown	456	77	SEAMAN&CHOATE	10											21	58	Unknown	456	SEP 14 1905	21	58	Paid in full.
Unknown	457	77	SEAMAN&CHOATE	11											21	58	Unknown	457	SEP 14 1905	21	58	Paid in full.
Unknown	458	77	SEAMAN&CHOATE	12											21	58						Paid in full.
Unknown	459	77	SEAMAN&CHOATE	13											21	15						Paid in full.
Unknown	460	77	SEAMAN&CHOATE	14											21	15						Paid in full.
Unknown	461	77	SEAMAN&CHOATE	15											21	15						Paid in full.
Unknown	462	77	SEAMAN&CHOATE	16											21	15						Paid in full.
Unknown	463	77	SEAMAN&CHOATE	17											21	15						Paid in full.
Unknown	464	77	SEAMAN&CHOATE	18											21	15						Paid in full.
Unknown	465	77	SEAMAN&CHOATE	19											21	15						Paid in full.
Unknown	466	77	SEAMAN&CHOATE	20											21	15	Unknown	466	SEP 14 1905	21	15	Paid in full.
Unknown	467	77	SEAMAN&CHOATE	21											21	15	Unknown	467	SEP 14 1905	21	15	Paid in full.
Unknown	468	77	SEAMAN&CHOATE	22											21	15	Unknown	468	SEP 14 1905	21	15	Paid in full.
Unknown	469	77	SEAMAN&CHOATE	23											21	15	Unknown	469	SEP 14 1905	21	15	Paid in full.
Unknown	470	77	SEAMAN&CHOATE	24											21	15	Unknown	470	SEP 14 1905	21	15	Paid in full.
Unknown	471	104	CENTRAL PARK	1											23	25						Paid in full.
Unknown	472	104	CENTRAL PARK	2											21	58						Paid in full.
Unknown	473	104	CENTRAL PARK	3											21	58						Paid in full.
Unknown	474	104	CENTRAL PARK	4											21	58						Paid in full.
Unknown	475	104	CENTRAL PARK	5											21	58						Paid in full.
Unknown	476	104	CENTRAL PARK	6											21	58						Paid in full.
Unknown	477	104	CENTRAL PARK	7											21	58	Unknown	477	SEP 15 1905	21	58	Paid in full.
Unknown	478	104	CENTRAL PARK	8											21	58	Unknown	478	SEP 15 1905	21	58	Paid in full.
Unknown	479	104	CENTRAL PARK	9											21	58	Unknown	479	SEP 15 1905	21	58	Paid in full.
Unknown	480	104	CENTRAL PARK	10											21	58	Unknown	480	SEP 15 1905	21	58	Paid in full.
Unknown	481	104	CENTRAL PARK	11											21	58	Unknown	481	SEP 15 1905	21	58	Paid in full.
Unknown	482	104	CENTRAL PARK	12											21	58	Unknown	482	SEP 15 1905	21	58	CONCLUSIVELY PRESUMED PAID
Unknown	483	104	CENTRAL PARK	13											21	50	Unknown	483	SEP 15 1905	21	50	CONCLUSIVELY PRESUMED PAID
Unknown	484	104	CENTRAL PARK	14											21	50						Paid in full.
Unknown	485	104	CENTRAL PARK	15											21	50						Paid in full.
Unknown	486	104	CENTRAL PARK	16											21	50	Unknown	486	SEP 15 1905	21	50	Paid in full.
Unknown	487	104	CENTRAL PARK	17											21	50	Unknown	487	SEP 15 1905	21	50	Paid in full.
Unknown	488	104	CENTRAL PARK	18											21	50	Unknown	488	SEP 15 1905	21	50	Paid in full.
Unknown	489	104	CENTRAL PARK	19											21	50	Unknown	489	SEP 15 1905	21	50	Paid in full.
Unknown	490	104	CENTRAL PARK	20											21	50	Unknown	490	SEP 15 1905	21	50	Paid in full.
Unknown	491	104	CENTRAL PARK	21											21	50	Unknown	491	SEP 15 1905	21	50	Paid in full.
Unknown	492	104	CENTRAL PARK	22											21	50	Unknown	492	SEP 15 1905	21	50	Paid in full.
Unknown	493	104	CENTRAL PARK	23											21	50	Unknown	493	SEP 15 1905	21	50	Paid in full.
Unknown	494	104	CENTRAL PARK	24											22	91	Unknown	494	SEP 15 1905	22	91	Paid in full.
Unknown	495	104	CENTRAL PARK	25											22	91	Unknown					Paid in full.
Unknown	496	103	CENTRAL PARK	26											21	50	Unknown					Paid in full.
Unknown	497	103	CENTRAL PARK	27											21	50						Paid in full.
Unknown	498	103	CENTRAL PARK	28											21	50						Paid in full.
Unknown	499	104	CENTRAL PARK	29											21	50						Paid in full.
Unknown	500	103	CENTRAL PARK	30											21	50						Paid in full.
Unknown	501	103	CENTRAL PARK	31											21	50	Unknown	501	SEP 15 1905	21	50	Paid in full.

OWNERS	Assessment Number	Block	Tract or Subdivision	Lot	Assessment 1 Dollars	Assessment 1 Cents	Assessment 2 Dollars	Assessment 2 Cents	Assessment 3 Dollars	Assessment 3 Cents	Assessment 4 Dollars	Assessment 4 Cents	Total Assessment Dollars	Total Assessment Cents	Demands made upon as Owners	Assessment Numbers	Date of Demand	Assessment Due and Unpaid Dollars	Assessment Due and Unpaid Cents	Subsequent Payments
Unknown	502	103	CENTRAL PARK	32									21	50	Unknown	502	SEP 15 1905	21	50	Paid in full.
Unknown	503	103	CENTRAL PARK	33									21	50	Unknown	503	SEP 15 1905	21	50	CONCLUSIVELY PRESUMED PAID
Unknown	504	103	CENTRAL PARK	34									21	50						Paid in full.
Unknown	505	108	CENTRAL PARK	40									21	50	Unknown	505	SEP 14 1905	21	50	Paid in full.
Unknown	506	103	CENTRAL PARK	35									21	50						Paid in full.
Unknown	507	103	CENTRAL PARK	36									21	50	Unknown	507	SEP 14 1905	21	50	Paid in full.
Unknown	508	103	CENTRAL PARK	37									21	58	Unknown	508	SEP 14 1905	21	58	Paid in full.
Unknown	509	103	CENTRAL PARK	38									21	58	Unknown	509	SEP 14 1905	21	58	Paid in full.
Unknown	510	103	CENTRAL PARK	39									21	58	Unknown	510	SEP 14 1905	21	58	Paid in full.
Unknown	511	103	CENTRAL PARK	40									21	58	Unknown	511	SEP 14 1905	21	58	Paid in full.
Unknown	512	103	CENTRAL PARK	41									21	58	Unknown	512	SEP 14 1905	21	58	DEC 5 PAID
Unknown	513	103	CENTRAL PARK	42									21	58	Unknown	513	SEP 14 1905	21	58	Paid in full.
Unknown	514	103	CENTRAL PARK	43									21	58	Unknown	514	SEP 14 1905	21	58	Paid in full.
Unknown	515	103	CENTRAL PARK	44									21	58	Unknown	515	SEP 14 1905	21	58	Paid in full.
Unknown	516	103	CENTRAL PARK	45									21	58	Unknown	516	SEP 14 1905	21	58	Paid in full.
Unknown	517	104	CENTRAL PARK	46									21	58	Unknown	517	SEP 14 1905	21	58	Paid in full.
Unknown	518	103	CENTRAL PARK	47									21	58	Unknown	518	SEP 14 1905	21	58	Paid in full.
Unknown	519	103	CENTRAL PARK	48									23	25	Unknown	519	SEP 14 1905	23	25	Paid in full.
Unknown	520	107	CENTRAL PARK	1									22	91						Paid in full.
Unknown	521	107	CENTRAL PARK	2									21	50						Paid in full.
Unknown	522	107	CENTRAL PARK	3									21	50						Paid in full.
Unknown	523	107	CENTRAL PARK	4									21	50						Paid in full.
Unknown	524	107	CENTRAL PARK	5									21	50						Paid in full.
Unknown	525	107	CENTRAL PARK	6									21	50						Paid in full.
Unknown	526	107	CENTRAL PARK	7									21	50						Paid in full.
Unknown	527	107	CENTRAL PARK	8									21	50	Unknown	527	SEP 14 1905	21	50	Paid in full.
Unknown	528	107	CENTRAL PARK	9									21	50	Unknown	528	SEP 14 1905	21	50	Paid in full.
Unknown	529	107	CENTRAL PARK	10									21	50	Unknown	529	SEP 14 1905	21	50	Paid in full.
Unknown	530	107	CENTRAL PARK	11									21	50	Unknown	530	SEP 14 1905	21	50	Paid in full.
Unknown	531	107	CENTRAL PARK	12									21	50	Unknown	531	SEP 14 1905	21	50	Paid in full.
Unknown	532	107	CENTRAL PARK	13									21	15	Unknown	532	SEP 14 1905	21	15	Paid in full.
Unknown	533	107	CENTRAL PARK	14									21	15	Unknown	533	SEP 14 1905	21	15	Paid in full.
Unknown	534	107	CENTRAL PARK	15									21	15	Unknown	534	SEP 14 1905	21	15	Paid in full.
Unknown	535	107	CENTRAL PARK	16									21	15						Paid in full.
Unknown	536	107	CENTRAL PARK	17									21	15						Paid in full.
Unknown	537	107	CENTRAL PARK	18									21	15						Paid in full.
Unknown	538	107	CENTRAL PARK	19									21	15						Paid in full.
Unknown	539	107	CENTRAL PARK	20									21	15	Unknown	539	SEP 14 1905	21	15	Paid in full.
Unknown	540	107	CENTRAL PARK	21									21	15	Unknown	540	SEP 14 1905	21	15	Paid in full.
Unknown	541	107	CENTRAL PARK	22									21	15	Unknown	541	SEP 14 1905	21	15	Paid in full.
Unknown	542	107	CENTRAL PARK	23									21	15	Unknown	542	SEP 14 1905	21	15	Paid (237)
Unknown	543	107	CENTRAL PARK	24									21	15	Unknown	543	SEP 14 1905	21	15	
Unknown	544	108	CENTRAL PARK	25									21	15	Unknown	544	SEP 14 1905	21	15	Paid in full.
Unknown	545	108	CENTRAL PARK	26									21	15	Unknown	545	SEP 14 1905	21	15	Paid in full.
Unknown	546	108	CENTRAL PARK	27									21	15	Unknown	546	SEP 14 1905	21	15	Paid in full.
Unknown	547	108	CENTRAL PARK	28									21	15	Unknown	547	SEP 14 1905	21	15	Paid in full.
Unknown	548	108	CENTRAL PARK	29									21	15	Unknown	548	SEP 14 1905	21	15	Paid in full.
Unknown	549	108	CENTRAL PARK	30									21	15	Unknown	549	SEP 14 1905	21	15	Paid in full.
Unknown	550	108	CENTRAL PARK	31									21	15	Unknown	550	SEP 14 1905	21	15	Paid in full.
Unknown	551	108	CENTRAL PARK	32									21	15						Paid in full.
Unknown	552	108	CENTRAL PARK	33									21	15						Paid in full.
Unknown	553	108	CENTRAL PARK	34									21	15						Paid in full.
Unknown	554	108	CENTRAL PARK	35									21	15						Paid in full.
Unknown	555	108	CENTRAL PARK	36									21	15						Paid in full.

OWNERS	ASSESSED UPON						Assessment		Assessment		Assessment		Assessment		Total Assessment		Demands made upon as Owners	Assessment Numbers	Date of Demand SEP 14 1905 190	Assessment Due and Unpaid		SUBSEQUENT PAYI
	Assessment Number	Block	Tract or Subdivision	Lot			Dollars	Cents	Dollars	Cents	Dollars	Cents	Dollars	Cents	Dollars	Cents				Dollars	Cents	
Unknown	556	108	CENTRAL PARK	37											21	50						Paid in full
Unknown	557	108	CENTRAL PARK	38											21	50						Paid in full
Unknown	558	108	CENTRAL PARK	39											21	50	Unknown	558	SEP 14 1905	21	50	Paid in full
	~~559~~														15418	26						
	~~560~~																					
	~~561~~																					
	~~562~~																					
	~~563~~																					
	~~564~~																					
	~~565~~																					
	~~566~~																					
	~~567~~																					

Diagram

Exhibiting 'M' Street and its intersecting streets from the east line of 8th Street to the west line of 32nd Street, in the City of San Diego, California, on which work has been done under my official contract as Superintendent of Streets of said City, with J. Frank Over and Payne Browne dated the 14th day of February A. D. 1905 for the grading of said 'M' Street, as is more particularly described in said contract, showing the relative location of each district, lot, portion of lot, or parcel of land assessed, to the work done; numbered in red ink to correspond with the red ink numbers in the assessment, and showing the number of feet assessed for said work contracted for and performed. Herein 'No.' is used for the word 'number' and 'ft.' for the word 'feet' and 'sq.' for the word 'square' the marks 'and' mean respectively feet and inches. Figures in black ink next to property line show, each, the length of said line in feet. Other figures in black ink show the number of the lot, the block, and square feet each lot contains,



The lots and blocks in Horton's Addition, in the City of San Diego, California, as shown upon this sheet, is according to the Map of the said Horton's Addition made by L. L. Lockling and filed in the office of the County Recorder of the County of San Diego, State of California, on the 21st day of July 1871.

[signature]
City Engineer of the City of San Diego, California.

At the City of San Diego, California, this day of 7th day of Sept. A. D. 1905

[signature]
Superintendent of Streets of the City of San Diego, California.

Recorded Sept 7th A. D. 1905

[signature]
Superintendent of Streets of the City of San Diego California

Sheet No. 1.

SHERMAN'S ADD.

HORTON'S ADD.

18TH ST.

17TH ST.

16TH ST.

15TH ST.

14TH ST.

13TH ST.

80.

To be graded.

To be graded.

To be graded.

To be graded.

North Boundary of District.

South Boundary of District.

12	11	10	9	8	7			
1	2	3	4	5	6			
		51				58		
12	11	10	9	8	7			
1	2	3	4	5	6			
		52				57		
12	11	10	9	8	7			
1	2	3	4	5	6			
		53				56		
12	11	10	9	8	7			
1	2	3	4	5	6			
		54				55		
L	K	J	I	H	G			
A	B	C	D	E	F			
		170				169		
L	H	J	I	H	G			
A	B	C	D	E	F			
		152				153		

Sheet No. 2.
E.L.B.

LINCOLN PARK ADD

24TH ST.

22ND ST.

21ST ST.

20TH ST.

19TH ST.

18TH ST.

SHERMAN'S ADD.

80'

60'

To be graded.

Sheet No. 3.

Diagram

Exhibiting the streets from the east line of Park Boulevard to the east line of Lincoln Park, as dedicated by the City of San Diego, California, on the 6th day of January A.D. 1905, and the lots and blocks in said Lincoln Park, as subdivided by the City of San Diego, California, as shown upon this sheet, according to the Map of the said Lincoln Park formerly known as Fray's Addition, made by Chas. J. Fox, and filed in the office of the County Recorder of the County of San Diego, State of California, on the 4th day of January 1888.

E. H. Williamson
City Engineer of the City of San Diego, California.

Compared with Map No. 1405

A. B. Cuppaidge
Chairman Committee on Streets of the City of San Diego, California.

Compared with Map No. 1405

Examined and approved by the Council of the City of San Diego, California, at the Regular meeting of the Council held on the 17th day of January A.D. 1905

Attest: Chas. H. Rhodes, City Clerk.

Sheet No. 4.
E.L.B.

N. W. HENSLEY'S ADD.

CHAS. HENSLEY'S ADD.

Lincoln Park Add.

EVANS

ST.

29TH

27TH

26TH

43

44

60'

50'

North Boundary of To be graded.

South Boundary of

Sheet No. 5.

Exhibiting 'on' Court and its intersecting streets from the easterly line of Fourth street to the westerly line of Eighth street as Superintendent of Streets of the City of San Diego, California, and as more particularly described in and contract showing the relative locations of embankment, the portions of lots or parcels of land required to the work done, measured and to be finished to complete such the said work in the assessment and showing the number of feet assessed for said work contracted for and performed, herein "ft" is used for the word "feet" and "number" and "ft" for the word "square" the words "and" "square superficial feet" are used. figures in black ink next to the property lines show each the length of such line in feet. Figures in black ink show the number of the lot. The black and square feet each of contains

Diagram

Direction of Court and Streets

W — E

N

S

Diagram to accompany Resolution of Intention No. 2 adopted by the Council of the City of San Diego, California on the 22nd day of August 1905 and Ordinance No. 3198 (New Series) entitled "An Ordinance ordering the grading of Court from the easterly line of Fourth street to the westerly line of Eighth street in the City of San Diego, California" passed to print by the following vote, to wit: Ayes, Councilmen Frank Owen, Wayne Brown, Reed, Wright, Dunn, Gunn, Conn. Nays, None. Absent, None. Approved by the Mayor of said City of San Diego, California, on the 14th day of September 1905.

Frank Owen
Mayor of the City of San Diego, California.

Attest: J. F. Wilson
City Clerk of the City of San Diego, California.

The lots and blocks in the Subdivision of the N.E.¼ of the S.W.¼ of Pueblo Lot 1153, in the City of San Diego, California, as shown upon this sheet is according to the map of the said Subdivision of the N.E.¼ of the S.W.¼ of Pueblo Lot 1153, made by Fox and Willey, and filed in the office of the County Recorder of the County of San Diego, State of California, on the 15th. day of December 1886.

J. F. Wilson
City Engineer of the City of San Diego, California.

W½ of S.W¼ of Pueblo Lot 1153.

Subdivision of N.E.¼ of S.W.¼ of Pueblo Lot 1153.

N. W. HENSLEY'S ADD

L ST.

24 23 22 21 20 19 18 17 16 15 14 13 12 11 10 9 8 7 6 5 4 3 2 1

30 FT.

North Boundary of Dist. Ct.

660

78

99,000 sq. ft.

397

660'

25 26 27 28 29 30 31 32 33 34 35 36 37 38 39 40 41 42 43 44 45 46 47 48

M To be graded ST. 80.

660'

99,000 sq. ft.

398

660'

South Boundary of Dist. Ct.

77

24 23 22 21 20 19 18 17 16 15 14 13 12 11 10 9 8 7 6 5 4 3 2 1

25 26 27 28 29 30 31 32 33 34 35 36 37 38 39 40 41 42 43 44 45 46 47 48

ST.

N ST.

SEAMAN and CHOATE'S ADD.

The lots and blocks in Seaman and Choates Addition, in the City of San Diego, California, as shown upon this sheet is according to the Maps of the said Seaman and Choate's Addition, made by W. G. Wheeler, and filed in the office of the County Recorder of the County of San Diego State of California, on the 14th. day of July 1886.

J. F. Wilson
City Engineer of the City of San Diego, California.

Sheet No. 6.

at the City of San Diego, California this 7th day of September A.D. 1905.

Recorded Sept 7th A.D. 1905

Superintendent of Streets of the City of San Diego, California

Superintendent of Streets of the City of San Diego, California

32ND ST.

East Boundary of District

31ST ST.

North Boundary of District

To be Graded.

South Boundary of District

CENTRAL PARK

L

M

N

103

104

107

108

POWERS' ADD.

SEAMAN & CHOATE'S ADD.

30TH ST.

60'

80'

Sheet No. 7
E.L.B.

City of San Diego,
County of San Diego,
State of California } S.S.

I, G. A. d'Hemecourt, City Engineer of the City of San Diego, a municipal corporation in the County of San Diego, State of California, do hereby certify that the foregoing, consisting of seven (7) pages besides this one, is a true and correct diagram of the property affected and benefited by the proposed work and improvement of grading "M" street in said City from the east line of Eighth street to the west line of Thirty-Second street, as described in Resolution of Intention numbered 555, adopted on the sixth day of September 1904, by the Common Council of said City and approved by the Mayor of said City on the 10th, day of September 1904, on file in the office of the City Clerk of said City, and to be assessed to pay the expenses of such work and improvement; and that said diagram shows each separate lot, piece, and parcel of land, the area in square feet of each said lot, piece and parcel of land, and the relative location of the same to the work proposed to be done, within the limits of the said assessment district described in said Resolution of Intention.-

Dated this fifth day of November 1904.

G. A. d'Hemecourt
City Engineer of the City
of San Diego, California.

Received of G. A. d'Hemecourt, City Engineer, the foregoing diagram of the property affected and benefited by the proposed work and improvement of grading "M" street, in the City of San Diego, California, from the east line of Eighth street, to the west line of Thirty-second street, this 5th day of November, 1904.

N. W. Vincent
City Clerk of the City of
San Diego, California.

State of California, } S.S.
County of San Diego.

I, N. W. Vincent, City Clerk of the City of San Diego, a municipal corporation in the County of San Diego, State of California, do hereby certify that the foregoing diagram of the property affected and benefited by the proposed work and improvement of grading "M" street in said city, from the east line of Eighth street to the west line of Thirty-second street, was approved by the Common Council of said City by Resolution No. 896, adopted by the said Common Council on the 7th day of November, 1904, and approved by the Mayor of said City on the 9th day of November, 1904.

Dated this 9th. day of November, 1904.

N. W. Vincent
City Clerk of the City of San
Diego, California, and Ex-officio
Clerk of the Common Council of
said City.

Receiving from (illegible), City Clerk of the City of San Diego, the foregoing diagram of the property affected and benefited by the proposed work and improvement of grading "M" Street in the City of San Diego, California, from the east line of Eighth street, to the west line of Thirty-second street, this 1st day of August 1905

Water [illegible]
Superintendent of Streets of the
City of San Diego, California

Done at San Diego, California, September 6th 1905

Walter P. Moore
Superintendent of Streets of the City of San Diego, California.

Recorded September 7th 1905

Walter P. Moore
Superintendent of Streets of the City of San Diego, California.

I, Walter P. Moore Superintendent of Streets of the City of San Diego, California, do hereby certify that all charges herein stated are correct, and that the computations and calculations of this Assessment are correct.

Walter P. Moore
Superintendent of Streets of the City of San Diego, California.

Recorded September 7th 1905

Walter P. Moore
Superintendent of Streets of the City of San Diego, California.

CERTIFICATE OF THE CITY ENGINEER

I, G. A. Hitchcock City Engineer of the City of San Diego, in the County of San Diego, State of California, do hereby certify that the work of Grading "M" Street from the east line of 4th Street to the west line of 32nd Street was performed in accordance with the surveys and the engineering work done by me and under my direction; and that the quantities thereof were correctly given by me to the Superintendent of Streets, and said work is in accord with the official grade of said street.

City Engineer of the City of San Diego, California.

Dated at San Diego, Calif., September 1 1905

Recorded September 7 1905

Walter P. Moore
Superintendent of Streets of the City of San Diego, California.

(Affiant's name.)

W. A. Hodrick

Subscribed and sworn to this 2 day of Oct. A. D. 1905, before me,

[SEAL] Minnie Schaffner
Notary Public.

Filed this 2 day of Oct A. D. 1905

Walter P. Moore
Street Superintendent of the City of San Diego.

Recorded Oct 2nd A. D. 1905

Walter P. Moore
Street Superintendent of the City of San Diego.

WARRANT

By Virtue Hereof, I, Walter P. Moore Street Superintendent of the City of San Diego, County of San Diego, and State of California, by virtue of the authority vested in me as said Street Superintendent, do authorize and empower J. Frank Owen and Jayne Browne, their agents or assigns, to demand and receive the several assessments upon the assessment and diagram hereto attached, and this shall be their warrant for the same.

San Diego, September 7th A. D. 1905

Walter P. Moore
Street Superintendent of City of San Diego.

Countersigned by John F. Forward
Mayor of City of San Diego.

Recorded September 7th A. D. 1905

Walter P. Moore
Street Superintendent of City of San Diego.

CERTIFICATE OF RECORD

I hereby complete and sign the foregoing record from page ..... to page ..... both inclusive, of the Assessment, Diagram, Warrant, Certificate of the City Engineer, Contractor's Return and also in the Book of "Contracts and Bonds," the recorded Contract and Bond, each numbered ..... all for the work therein described upon ..... Street, from the ..... line of ..... Street to the ..... line of ..... Street.

Office of the Street Superintendent, San Diego, California, this ..... day of ..... A. D. 190....

Street Superintendent, City of San Diego.

85

In the Matter of Grading Second Street from the north line of Thorton Avenue to the South line of University Avenue

ASSESSMENT NUMBER

Pursuant to Statute, I, Walter P. Moore as Street Superintendent of the City of San Diego, in the County of San Diego and State of California, do hereby assess and apportion, as shown hereinafter and in the diagram attached hereto, upon certain lots, portions of lots, and parcels of land, fronting on Second Street in said city, from the north line of Thorton Avenue to the South line of University avenue and on streets intersecting it between said lines, the sum of Seven Hundred and Thirteen and 05/100 Dollars ($ 713.05), to be paid to J. Frank Over and Payne Browne their agents or assigns, to cover the sum due (including incidental expenses) for the work of Grading said Second Street between said lines, as said work is more particularly specified in my official contract therefor with said J. Frank Over and Payne Browne dated the 13th day of October A. D. 190 5.

All of said work has been performed and materials furnished, complying with the specifications and under my direction, and to my satisfaction and acceptance. And because the names of the owners of said assessed property are unknown to me, I herewith write the word "Unknown" opposite the number of the lot and the amount assessed thereon, and the number of each lot, portion of lot, or portion of land assessed.

TOTAL COST OF THE WORK IS $ 713.05, AS FOLLOWS:

1535.5 cu. yds cut @ 40¢	$ 614.20		
1489 cu. yds fill @ 5¢	$ 7.45		
	$		
	$		
	$		
	$		
	$		
Contract Cost	$ 621.65		

INCIDENTAL EXPENSES:

City Engineer's Official Fees	$ 65.00
Printing and Advertising	$ 26.40
Special.....Superintendent's compensation @ $.....per day $	
Incidental Expenses	$ 91.40
Contract Cost	$ 621.65
Total Cost	$ 713.05

DIVIDED AS FOLLOWS:

DESCRIPTION	cu. yds. of cut @ 40¢	cu. yds of fill @ 5¢	cost of cut	cost of fill							Incidental Expenses		Total Assessment		Number of Front Feet Assessed		Number of Feet		Rate per Front Foot Assessed	
					Dollars	Cents	Dollars	Cents	Dollars	Cents	Dollars	Cents	Dollars	Cents					Dollars	Cents
Frontage	1535 5	1489	614 20		7	45					91	40	713	05	2032					35091
	1535 5	1489	$ 614 20	$	7	45					$ 91	40	$ 713	05	2032					

MARGIN.

CONTRACTOR'S RETURN.

STATE OF CALIFORNIA, COUNTY OF SAN DIEGO, CITY OF SAN DIEGO, } ss.

Payne Browne being duly sworn, says that he is the agent for the contractor named in annexed Assessment, Diagram and Warrant; that said assessment for the total cost of certain street work upon 2nd St between North line of Thorton ave. & South line of University ave in said city, as more fully described therein and in the contract for said work with said J. Frank Over & Payne Browne made by the Superintendent of Streets in said city, dated the 13th day of October A. D. 190 5, levied as therein described upon certain lots, portions of lots, or parcels of land, and the unknown owners thereof for the sum of Seven hundred and Thirteen 05/100 Dollars ($ 713 — 05/100) payable to J. Frank Over & Payne Browne agents or assigns, was made, recorded and delivered by said Superintendent on the 22 day of November A. D. 190..., to affiant in behalf of said contractor; that there were attached to the same and delivered to the same in the same behalf, at the same time, by said Superintendent, his Diagram thereto attached, and a warrant in favor of J. Frank Over and Payne Browne for collecting said assessment, upon which warrant this return is endorsed; that in the case of all assessments therein described, but not included in the following table, affiant has, since the date last aforesaid, in the manner hereinafter described and in behalf of said contractor, made demand upon and received full payment from the owners of each and all such assessed lots and lands; and that besides all personal demands, affiant did, whenever the name of the owner of the lot is stated as "unknown," on the assessment, on the 5th day of December A. D. 1905, within thirty days from the date of said warrant; and between the hours of 9 A. M. and 4 P. M., in behalf of said contractor, enter upon each of the corresponding lots, portions of lots and parcels of land assessed, and with said certificate, assessment, diagram and warrant, and in a loud, audible voice, publicly make demands for the payment of each of said assessments from the unknown owners thereof, upon each lot, portion of lot, or parcel of land, for each of its own assessments as specified in said assessment; and that whenever he found a building, tenant or occupant upon any of said premises, besides the public demand as aforesaid, he, at the same time, in the same behalf, presenting and exhibiting said certificate, assessment, diagram and warrant, in each instance, demanded from each tenant, or occupant, for the unknown owners, separately, the payment of each of said assessments upon said premises; and in the following table he states the name of such demandee, as "tenant," or "occupant," with the word "unknown;" but that, notwithstanding said demands, the following totals of said assessed sums, each separately demanded, and also the total, remain unpaid, to-wit:

OWNERS	ASSESSED UPON: Assessment Number	Block	Tract or Subdivision	Lot	Front Feet	Feet on Crossing	Frontage Assessment Dollars	Frontage Assessment Cents	Assessment Dollars	Assessment Cents	Assessment Dollars	Assessment Cents	Assessment Dollars	Assessment Cents	Total Assessment Dollars	Total Assessment Cents	Demands made upon as Owners	Assessment Numbers	Date of Demand Dec 5 1905	Assessment Due and Unpaid Dollars	Assessment Due and Unpaid Cents	Subsequent Payments
Unknown	1	1	Nutt's addition	1	41		14	39							14	39	Unknown	1	DEC 5 1905	14	39	Paid in full.
Unknown	2	1	Nutt's addition	2	25		8	77							8	77	Unknown	2	DEC 5 1905	8	77	Paid in full.
Unknown	3	1	Nutt's addition	3	25		8	77							8	77	Unknown	3	DEC 5 1905	8	77	Paid in full.
Unknown	4	1	Nutt's addition	4	25		8	77							8	77	Unknown	4	DEC 5 1905	8	77	Paid in full.
Unknown	5	1	Nutt's addition	5	25		8	77							8	77	Unknown	5	DEC 5 1905	8	77	Paid in full.
Unknown	6	1	Nutt's addition	6	25		8	77							8	77	Unknown	6	DEC 5 1905	8	77	Paid in full.
Unknown	7	1	Nutt's addition	7	25		8	77							8	77	Unknown	7	DEC 5 1905	8	77	Paid in full.
Unknown	8	1	Nutt's addition	8	25		8	77							8	77	Unknown	8	DEC 5 1905	8	77	Paid in full.
Unknown	9	1	Nutt's addition	9	25		8	77							8	77	Unknown	9	DEC 5 1905	8	77	Paid in full.
Unknown	10	1	Nutt's addition	10	25		8	77							8	77	Unknown	10	DEC 5 1905	8	77	Paid in full.
Unknown	11	1	Nutt's addition	11	25		8	77							8	77	Unknown	11	DEC 5 1905	8	77	Paid in full.
Unknown	12	1	Nutt's addition	12	25		8	77							8	77	Unknown	12	DEC 5 1905	8	77	Paid in full.
Unknown	13	1	Nutt's addition	13	25		8	77							8	77	Unknown	13	DEC 5 1905	8	77	Paid in full.
Unknown	14	1	Nutt's addition	14	25		8	77							8	77	Unknown	14	DEC 5 1905	8	77	Paid in full.
Unknown	15	1	Nutt's addition	15	25		8	77							8	77	Unknown	15	DEC 5 1905	8	77	Paid in full.

(86)

OWNERS	ASSESSED UPON						Frontage Assessment		Assessment		Assessment		Assessment		Total Assessment		Demands made upon as Owners	Assessment Numbers	Date of Demand 190	Assessment Due and Unpaid		SUBSEQUENT PAYM
	Assessment Number	Block	Tract or Subdivision	Lot	Front Feet	Feet on Crossing	Dollars	Cents	Dollars	Cents	Dollars	Cents	Dollars	Cents	Dollars	Cents				Dollars	Cents	
Unknown	16	1	Nutt's addition	16	25		8	77							8	77	Unknown	16	DEC 5 1905	8	77	Paid in full.
Unknown	17	8	Nutt's addition	1	25		8	77							8	77	Unknown	17	DEC 5 1905	8	77	CONCLUSIVELY PRESUMED PAID
Unknown	18	8	Nutt's addition	2	25		8	77							8	77	Unknown	18	DEC 5 1905	8	77	CONCLUSIVELY PRESUMED PAID
Unknown	19	8	Nutt's addition	3	25		8	77							8	77	Unknown	19	DEC 5 1905	8	77	Paid in full.
Unknown	20	8	Nutt's addition	4	25		8	77							8	77	Unknown	20	DEC 5 1905	8	77	Paid in full.
Unknown	21	8	Nutt's addition	5	46.5		16	42							16	42	Unknown	21	DEC 5 1905	16	42	Paid in full.
Unknown	22	1	Brookes addition	1	53.2		18	67							18	67	Unknown	22	DEC 5 1905	18	67	Paid in full.
Unknown	23	1	Brookes addition	2	50		17	55							17	55	Unknown	23	DEC 5 1905	17	55	CONCLUSIVELY PRESUMED PAID
Unknown	24	1	Brookes addition	3	50		17	55							17	55						Paid in full
Unknown	25	1	Brookes addition	4	50		17	55							17	55	Unknown	25	DEC 5 1905	17	55	CONCLUSIVELY PRESUMED PAID
Unknown	26	1	Brookes addition	5	50		17	55							17	55	Unknown	26	DEC 5 1905	17	55	CONCLUSIVELY PRESUMED PAID
Unknown	27	1	Brookes addition	6	50		17	55							17	55	Unknown	27	DEC 5 1905	17	55	Paid in full
Unknown	28	1	Brookes addition	7	50		17	55							17	55	Unknown	28	DEC 5 1905	17	55	Paid in full.
Unknown	29	1	Brookes addition	8	50		17	55							17	55	Unknown	29	DEC 5 1905	17	55	Paid in full.
Unknown	30	1	Brookes addition	9	50		17	55							17	55	Unknown	30	DEC 5 1905	17	55	Paid in full.
Unknown	31	5	Cleveland Hts.	13	50		17	55							17	55	Unknown	31	DEC 5 1905	17	55	Paid in full.
Unknown	32	5	Cleveland Hts.	14	50		17	55							17	55	Unknown	32	DEC 5 1905	17	55	PAID IN FULL CONTRACTORS REC'D
Unknown	33	5	Cleveland Hts.	15	50		17	55							17	55	Unknown	33	DEC 5 1905	17	55	Paid in full.
Unknown	34	5	Cleveland Hts.	16	50		17	55							17	55	Unknown	34	DEC 5 1905	17	55	Paid in full
Unknown	35	5	Cleveland Hts.	17	50		17	55							17	55	Unknown	35	DEC 5 1905	17	55	Paid in full.
Unknown	36	5	Cleveland Hts.	18	50		17	55							17	55	Unknown	36	DEC 5 1905	17	55	Paid in full.
Unknown	37	5	Cleveland Hts.	19	50		17	55							17	55	Unknown	37	DEC 5 1905	17	55	Paid in full
Unknown	38	5	Cleveland Hts.	20	50		17	55							17	55						Paid in full
Unknown	39	5	Cleveland Hts.	21	50		17	55							17	55						Paid in full
Unknown	40	5	Cleveland Hts.	22	50		17	55							17	55	Unknown	40	DEC 5 1905	17	55	CONCLUSIVELY PRESUMED PAID
Unknown	41	5	Cleveland Hts.	23	50		17	55							17	55	Unknown	41	DEC 5 1905	17	55	Paid in full.
Unknown	42	5	Cleveland Hts.	24	50		17	55							17	55	Unknown	42	DEC 5 1905	17	55	CONCLUSIVELY PRESUMED PAID
Unknown	43	4	Cleveland Hts.	10	50		17	54							17	54	Unknown	43	DEC 5 1905	17	54	CONCLUSIVELY PRESUMED PAID
Unknown	44	4	Cleveland Hts.	11	50		17	54							17	54	Unknown	44	DEC 5 1905	17	54	CONCLUSIVELY PRESUMED PAID
Unknown	45	4	Cleveland Hts.	12	50		17	54							17	54	Unknown	45	DEC 5 1905	17	54	Paid in full
Unknown	46	4	Cleveland Hts.	13	50		17	54							17	54	Unknown	46	DEC 5 1905	17	54	Paid in full
Unknown	47	4	Cleveland Hts.	14	50		17	54							17	54	Unknown	47	DEC 5 1905	17	54	Paid in full
Unknown	48	4	Cleveland Hts.	15	50		17	54							17	54	Unknown	48	DEC 5 1905	17	54	Paid in full
Unknown	49	4	Cleveland Hts.	16	50		17	54							17	54	Unknown	49	DEC 5 1905	17	54	Paid in full
Unknown	50	4	Cleveland Hts.	17	33		11	58							11	58	Unknown	50	DEC 5 1905	11	58	Paid in full
Unknown	51	4	Cleveland Hts.	18	33		11	58							11	58	Unknown	51	DEC 5 1905	11	58	Paid in full
							$ 713	05							$ 713	05						

87

DIAGRAM

Exhibiting Second Street and its intersecting streets from the ~~west~~ line of Thornton ave ~~Street~~ to the South line of University ave ~~Street~~, in the City of San Diego, California, on which work has been done under my official contract as Street Superintendent of said city, with Frank Crine & Payne Brown, dated the 13th day of October A. D. 190 5, for the Grading of said Second Street, as is more particularly described in said contract; showing the relative location of each district, lot, portion of lot, or parcel of land assessed, to the work done; numbered in red ink to correspond with the red ink numbers in the assessment; and showing the number of feet fronting, assessed for said work contracted for and performed. Herein "No." is used for the word "number" and "ft." for the word "feet". The marks ′ and ″ mean respectively "feet" and "inches." Figures in black ink next to property line show, each, the length of said line in feet. Other figures in black ink show the numbers of the lots.

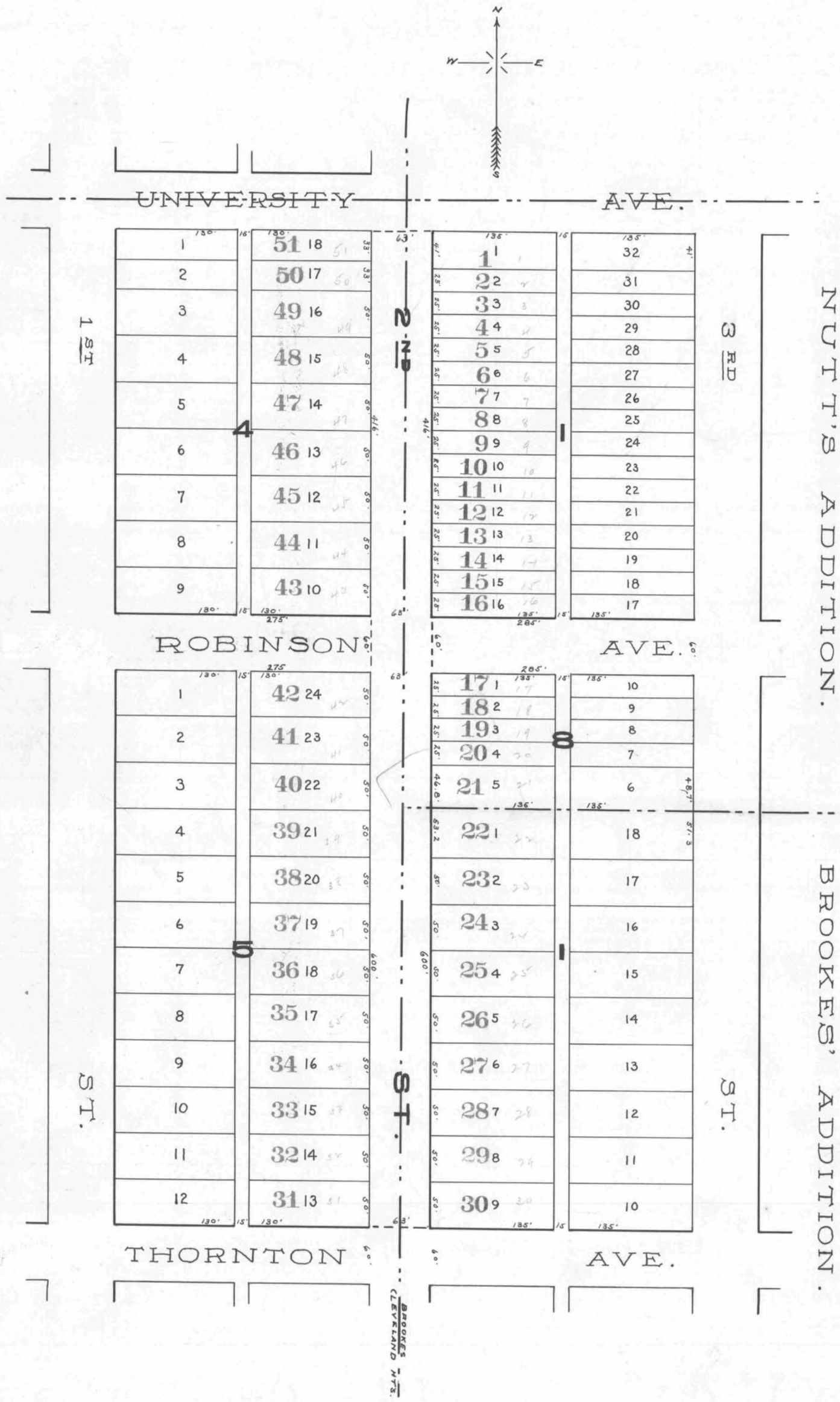

At said City of San Diego, California, this 22nd day of Nov A. D. 1905

Walter G Moore
Superintendent of Streets of the City of San Diego, California

Recorded Nov 22 A. D. 1905

Walter G Moore
Superintendent of Streets of the City of San Diego, California

E.L.P.

Done at San Diego, California, November 22 1905

Walter P. Moore
Superintendent of Streets of the City of San Diego, California.

Recorded Nov. 22 1905

Walter P. Moore
Superintendent of Streets of the City of San Diego, California.

I, Walter P. Moore, Superintendent of Streets of the City of San Diego, California, do hereby certify that all charges herein stated are correct, and that the computations and calculations of this Assessment are correct.

Walter P. Moore
Superintendent of Streets of the City of San Diego, California.

Recorded Nov. 22 1905

Walter P. Moore
Superintendent of Streets of the City of San Diego, California.

CERTIFICATE OF THE CITY ENGINEER.

I, G. A. DeArmond, City Engineer of the City of San Diego, in the County of San Diego, State of California, do hereby certify that the work of Grading Second Street from the North line of Thorn ave ~~Street~~ to the South line of Lincoln Ave ~~Street~~ was performed in accordance with the surveys and the engineering work done by me and under my direction; and that the quantities thereof were correctly given by me to the Superintendent of Streets, and said work is in accord with the official grade of said street.

G. A. DeArmond
City Engineer of the City of San Diego, California.

Dated at San Diego, Calif., Nov. 22 1905.

Recorded Nov 22 1905

Walter P. Moore
Superintendent of Streets of the City of San Diego, California.

(Affiant's name).

Payne Howes

Subscribed and sworn to this 22 nd day of December A. D. 1905, before me,

[SEAL] George W Bowler
Notary Public.

Filed this 27 day of Dec A. D. 1905.

Walter P. Moore
Street Superintendent of the City of San Diego.

Recorded Dec 27 A. D. 1905

Walter P. Moore
Street Superintendent of the City of San Diego.

WARRANT.

By Virtue Hereof, I, Walter P Moore Street Superintendent of the City of San Diego, County of San Diego, and State of California, by virtue of the authority vested in me as said Street Superintendent, do authorize and empower Frank Dun & Payne Howes Their agents or assigns, to demand and receive the several assessments upon the assessment and diagram hereto attached, and this shall be Their warrant for the same.

San Diego, Nov 22 A. D. 1905

Walter P. Moore
Street Superintendent of City of San Diego.

Countersigned by John L. Sehon
Mayor of City of San Diego.

Recorded Nov 22 A. D. 1905

Walter P. Moore
Street Superintendent of City of San Diego.

ASSESSMENT NUMBER

In the Matter of Grading Eighteenth Street, from the south line of "D" Street to the north line of "A" Street,

Pursuant to Statute, I, Walter P. Moore, as Street Superintendent of the City of San Diego, in the County of San Diego and State of California, do hereby assess and apportion, as shown hereinafter and in the diagram attached hereto, upon certain lots, portions of lots, and parcels of land in that Assessment District described in Resolution of Intention No. 931, adopted December 19 1905 and approved by the Mayor of said City on December 23 1905 and on file in the office of the Clerk of said City, the exterior boundaries of which said district are also shown on the diagram hereto attached, referred to and made a part hereof, the sum of Seven Thousand Three Hundred Fifty Three 78/100 Dollars ($7353 78/100), to be paid to Olof Nelson, assignee of Henry Daly, his agents or assigns, to cover the sum due (including incidental expenses) for the work of Grading Eighteenth Street from the South line of D Street to the North line of A Street in said City, as said work is more particularly specified in my official contract therefor with said Henry Daly dated the 20 day of April A. D. 1905.

All of said work has been performed and materials furnished, complying with the specifications and under my direction, and to my satisfaction and acceptance. And because the names of the owners of said assessed property are unknown to me, I herewith write the word "Unknown" opposite the number of the lot and the amount assessed thereon, and the number of each lot, portion of lot, or parcel of land assessed.

TOTAL COST OF THE WORK IS $7353 78/100, AS FOLLOWS:

23217.10 cu yds cut @ 30¢	$ 6965.13
5620.35 cu yds fill @ 10¢	$ 562.04
	$
	$
	$
	$
	$
Contract Cost	$ 7021.43

INCIDENTAL EXPENSES:

City Engineer's Official Fees	$ 235.00
Printing and Advertising	$ 97.35
Special Superintendent's compensation (@ $ per day	$
Incidental Expenses	$ 332.35
Contract Cost	$ 7021.43
Total Cost	$ 7353.78

DIVIDED AS FOLLOWS

DESCRIPTION	Cu yds cut @ 30¢ per cu yd	Cu yds fill @ 10¢ per cu yd	Cost Cut Dollars	Cost Cut Cents	Cost Fill Dollars	Cost Fill Cents	Total Cost Dollars	Total Cost Cents	Incidental Expenses Dollars	Incidental Expenses Cents	Total Assessment Dollars	Total Assessment Cents	Number of Square Feet Assessed	Rate per Square Foot Assessed Dollars	Rate per Square Foot Assessed Cents
Cut Fill	23217.10	5620.35	6965	13	562	30			332	35	7353	78	598228		.0122926

OWNERS	Assessment Number	Block	Tract or Subdivision	Lot	Assessment Dollars	Assessment Cents	Assessment Dollars	Assessment Cents	Assessment Dollars	Assessment Cents	Assessment Dollars	Assessment Cents	Total Assessment Dollars	Total Assessment Cents	Demands made upon as Owners	Assessment Numbers	Date of Demand	Assessment Due and Unpaid Dollars	Assessment Due and Unpaid Cents	Subsequent Payments
Unknown	1	2	Culverwell's Add	1	61	46							61	46			Jan			Paid in full.
Unknown	2	2	Culverwell's Add	2	61	46							61	46						Paid in full.
Unknown	3	2	Culverwell's Add	3	61	46							61	46						Paid in full.
Unknown	4	2	Culverwell's Add	4	61	46							61	46						Paid in full.
Unknown	5	2	Culverwell's Add	5	61	46							61	46						Paid in full.
Unknown	6	2	Culverwell's Add	6	61	47							61	47						Paid in full.
Unknown	7	1	Culverwell's Add	7	61	47							61	47	Unknown 7		JAN 22 1906	61	47	Paid in full.
Unknown	8	1	Culverwell's Add	8	61	46							61	46						Paid in full.
Unknown	9	1	Culverwell's Add	9	61	46							61	46						Paid in full.
Unknown	10	1	Culverwell's Add	10	61	46							61	46						Paid in full.
Unknown	11	1	Culverwell's Add	11	61	46							61	46						Paid in full.
Unknown	12	1	Culverwell's Add	12	61	46							61	46						Paid in full.
Unknown	13	9	Culverwell's Add	1	61	47							61	47	Unknown 13		JAN 22 1906	61	47	Paid in full.
Unknown	14	9	Culverwell's Add	2	61	46							61	46						Paid in full.
Unknown	15	9	Culverwell's Add	3	61	46							61	46						Paid in full.

(91)

MARGIN

CONTRACTOR'S RETURN

STATE OF CALIFORNIA, COUNTY OF SAN DIEGO, CITY OF SAN DIEGO. } ss.

Olaf Nelson being duly sworn, says that he is the assignee of Henry Daly contractor named in annexed Assessment, Diagram and Warrant; that said assessment for the total cost of certain street work upon 18th between South line of D and north line of A Sts. in said city, as more fully described therein and in the contract for said work with said Henry Daly made by the Superintendent of Streets in said city, dated the 26th day of April A. D. 1905, levied as therein described upon certain lots, portions of lots, or parcels of land, and the unknown owners thereof for the sum of Seventy three Hundred and fifty three 78/100 Dollars ($7353.78/100) payable to Henry Daly agents or assigns, was made, recorded and delivered by said Superintendent on the 29 day of December A. D. 1905, to affiant in behalf of said contractor; that there were attached to the same and delivered to the same in the same behalf, at the same time, by said Superintendent, his Diagram thereto attached, and a warrant in favor of Olaf Nelson assignee for collecting said assessment, upon which warrant this return is endorsed; that in the case of all assessments therein described, but not included in the following table, affiant has, since the date last aforesaid, in the manner hereinafter described and in behalf of said contractor, made demand upon and received full payment from the owners of each and all such assessed lots and lands; and that besides all personal demands, affiant did, whenever the name of the owner of the lot is stated as "unknown" on the assessment, on the 22 day of Jan. A. D. 1906 within thirty days from the date of said warrant, and between the hours of 9 A. M. and 4 P. M., in behalf of said contractor, enter upon each of the corresponding lots, portions of lots and parcels of land assessed, and with said certificate, assessment, diagram and warrant, and in a loud, audible voice, publicly make demands for the payment of each of said assessments from the unknown owners thereof, upon each lot, portion of lot, or parcel of land, for each of its own assessments as specified in said assessment; and that whenever he found a building, tenant or occupant upon any of said premises, besides the public demand as aforesaid, he, at the same time, in the same behalf, presenting and exhibiting said certificate, assessment, diagram and warrant, in each instance, demanded from each tenant, or occupant, for the unknown owners, separately, the payment of each of said assessments upon said premises; and in the following table he states the name of such demandee, as "tenant," or "occupant," with the word "unknown;" but that, notwithstanding said demands, the following totals of said assessed sums, each separately demanded, and also the total, remain unpaid, to-wit:

93

OWNERS	ASSESSED UPON				Assessment		Assessment		Assessment		Assessment		Total Assessment		Demands made upon as Owners	Assessment Numbers	Date of Demand ..... 190....	Assessment Due and Unpaid		SUBSEQUENT PAYMENTS
	Assessment Number	Block	Tract or Subdivision	Lot	Dollars	Cents	Dollars	Cents	Dollars	Cents	Dollars	Cents	Dollars	Cents				Dollars	Cents	
Unknown	16	9	Calvenwells Add	4	61	46							61	46						Paid in full.
Unknown	17	9	Calvenwells add	5	61	46							61	46	Unknown	17	JAN 22 1906	61	46	Paid in full.
Unknown	18	9	Calvenwells add	6	61	47							61	47	Unknown	18	JAN 22 1906	61	47	Paid in full.
Unknown	19	10	Calvenwell's add	7	61	47							61	47	Unknown	19	JAN 22 1906	61	47	Paid in full.
Unknown	20	10	Calvenwell's add	8	61	46							61	46	Unknown	20	JAN 22 1906	61	46	Paid in full.
Unknown	21	10	Calvenwell's Add	9	61	46							61	46	Unknown	21	JAN 22 1906	61	46	Paid in full
Unknown	22	10	Calvenwell's add	10	61	46							61	46	Unknown	22	JAN 22 1906	61	46	Paid in full
Unknown	23	10	Calvenwell's add	11	61	46							61	46						Paid in full.
Unknown	24	10	Calvenwells Add	12	61	47							61	47						Paid in full.
Unknown	25	12	Calvenwell's Add	1	61	46							61	46	Unknown	25	JAN 22 1906	61	46	Paid
Unknown	26	12	Calvenwell's Add	2	61	46							61	46	Unknown	26	JAN 22 1906	61	46	Paid
Unknown	27	12	Calvenwell's Add	3	61	46							61	46	Unknown	27	JAN 22 1906	61	46	Paid
Unknown	28	12	Calvenwell's Add	4	61	46							61	46	Unknown	28	JAN 22 1906	61	46	Paid
Unknown	29	12	Calvenwell's add	5	61	46							61	46	Unknown	29	JAN 22 1906	61	46	Paid
Unknown	30	12	Calvenwell's Add	6	61	46							61	46						Pd in full. 4/25/06
Unknown	31	11	W. W. Podmak's Sub. Block 11	W½ 7 & 8	81	95							81	95	Unknown	31	JAN 22 1906	56	95	Paid in full.
Unknown	32	11	W. W. Podmak's Sub. Block 11	E½ 7 & 8	40	97							40	97	Unknown	32	JAN 22 1906	40	97	Pd in full 5/1/06
Unknown	33	11	W. W. Podmak's Sub Block 11	9	46	71							46	71	Unknown	33	JAN 22 1906	46	71	Paid in full.
Unknown	34	11	W. W. Podmak's Sub Block 11	10	58	39							58	39	Unknown	34	JAN 22 1906	58	39	Paid in full.
Unknown	35	11	W. W. Podmak's Sub Block 11	11	58	39							58	39	Unknown	35	JAN 22 1906	58	39	Paid in full.
Unknown	36	11	W. W. Podmak's Sub Block 11	12	58	39							58	39	Unknown	36	JAN 22 1906	58	39	Paid 4-5-06
Unknown	37	19	Calvenwell's Add	1	61	47							61	47	Unknown	37	JAN 22 1906	61	47	Paid in full.
Unknown	38	19	Calvenwell's Add	2	61	46							61	46						Paid in full.
Unknown	39	19	Calvenwell's Add	3	61	46							61	46	Unknown	39	JAN 22 1906	61	46	Pd May 2-06
Unknown	40	19	Calvenwell's Add	4	33	57							33	57						Pd in full
Unknown	41	4	SHERMAN'S, Add	9	41	00							41	00	Unknown	41	JAN 22 1906			Paid in full.
Unknown	42	4	SHERMAN'S, Add	8	61	46							61	46						Paid in full.
Unknown	43	4	SHERMAN'S, Add	7	61	47							61	47						Paid in full.
Unknown	44	5	SHERMAN'S, Add	6	61	47							61	47						Paid in full.
Unknown	45	5	SHERMAN'S, Add.	5	61	46							61	46						Paid in full.
Unknown	46	5	SHERMAN'S, Add.	4	41	29							41	29						Paid in full.
Unknown	47	20	Calvenwell's Add	5	33	90							33	90	Unknown	47	JAN 22 1906	33	90	Paid in full
Unknown	48	20	Calvenwell's add	6	61	46							61	46	Unknown	48	JAN 22 1906	61	46	Paid in full
Unknown	49	20	Calvenwell's Add	7	61	46							61	46	Unknown	49	JAN 22 1906	61	46	Paid in full 4/15/06
Unknown	50	20	Calvenwell's add	8	61	47							61	47	Unknown	50	JAN 22 1906	61	47	PAID IN FULL RE-ASSESSMENT ROLL
Unknown	51	14	SHERMAN'S, Add	1	61	47							61	47						Paid in full.
Unknown	52	14	SHERMAN'S, Add	2	61	46							61	46						Paid in full.
Unknown	53	14	SHERMAN'S, Add	3	61	46							61	46						Paid in full.
Unknown	54	14	SHERMAN'S, Add	4	61	46							61	46	Unknown	54	JAN 22 1906	61	46	ALL Paid in full 5/19-06
Unknown	55	14	SHERMAN'S, Add	5	61	46							61	46	Unknown	55	JAN 22 1906	61	46	Paid Apl 16-06
Unknown	56	14	SHERMAN'S, Add	6	61	47							61	47						Paid in full.
Unknown	57	15	SHERMAN'S, Add	7	61	47							61	47	Unknown	57	JAN 22 1906	61	47	Paid in full.
Unknown	58	15	SHERMAN'S, Add	8	61	46							61	46	Unknown	58	JAN 22 1906	61	46	Paid in full.
Unknown	59	15	SHERMAN'S, Add	9	61	46							61	46	Unknown	59	JAN 22 1906	61	46	Paid in full.
Unknown	60	15	SHERMAN'S, Add	10	61	46							61	46	Unknown	60	JAN 22 1906	61	46	Paid in full.
Unknown	61	15	SHERMAN'S, Add	11	61	46							61	46	Unknown	61	JAN 22 1906	61	46	Paid in full.
Unknown	62	15	SHERMAN'S, Add	12	61	47							61	47	Unknown	62	JAN 22 1906	61	47	Paid in full.
Unknown	63	23	SHERMAN'S, Add	1	61	47							61	47						Paid in full.
Unknown	64	23	SHERMAN'S, Add	2	61	46							61	46	Unknown	64	JAN 22 1906	61	46	Pd 5/1-06
Unknown	65	23	SHERMAN'S, Add	3	61	46							61	46	Unknown	65	JAN 22 1906	61	46	Pd 5/1-06
Unknown	66	23	SHERMAN'S, Add	4	61	46							61	46	Unknown	66	JAN 22 1906	61	46	Pd 5/1-06.
Unknown	67	23	SHERMAN'S, Add	5	61	46							61	46	Unknown	67	JAN 22 1906	61	46	Pd 5/1-06
Unknown	68	23	SHERMAN'S, Add	6	61	47							61	47	Unknown	68	JAN 22 1906	61	47	Pd 5/1-06.
Unknown	69	22	SHERMAN'S, Add	7	61	47							61	47	Unknown	69	JAN 22 1906	61	47	Paid in full.

OWNERS	ASSESSED UPON: Assessment Number	Block	Tract or Subdivision	Lot	Assessment Dollars	Assessment Cents	Assessment Dollars	Assessment Cents	Assessment Dollars	Assessment Cents	Assessment Dollars	Assessment Cents	Total Assessment Dollars	Total Assessment Cents	Demands made upon as Owners	Assessment Numbers	Date of Demand ..... 190....	Assessment Due and Unpaid Dollars	Assessment Due and Unpaid Cents	SUBSEQUENT PAYMENTS
Unknown	70	22	SHERMAN'S, Add	8	61	46							61	46						Paid in full.
Unknown	71	22	SHERMAN'S, Add	9	61	46							61	46	Unknown	71	JAN 22 1906	61	46	Paid in full.
Unknown	72	22	SHERMAN'S, Add	10	61	46							61	46	Unknown	72	JAN 22 1906	61	46	2/14/06 5.00 5/3-06 Paid in full 5/3-06
Unknown	73	22	SHERMAN'S, Add	11	61	46							61	46	Unknown		JAN 22 1906			Paid in full.
Unknown	74	22	SHERMAN'S, Add	12	61	47							61	47	Unknown	74	JAN 22 1906	61	47	Paid in full.
Unknown	75	32	SHERMAN'S, Add	1	61	47							61	47	Unknown	75	JAN 22 1906	61	47	Paid in full.
Unknown	76	32	SHERMAN'S, Add	2	61	46							61	46	Unknown	76	JAN 22 1906	61		PAID IN FULL RETURNS ON ASSESSMENT ROL
Unknown	77	32	SHERMAN'S, Add	3	61	46							61	46	Unknown	77	JAN 22 1906	61	46	Paid in full.
Unknown	78	32	SHERMAN'S, Add	4	61	46							61	46	Unknown	78	JAN 22 1906	61	46	Paid in full 3/8-07
Unknown	79	32	SHERMAN'S, Add	5	61	46							61	46	Unknown	79	JAN 22 1906	61	46	2/14/06 5.00 5/3-06 Paid in full 5.00
Unknown	80	32	SHERMAN'S, Add	6	61	47							61	47	Unknown	80	JAN 22 1906	61	47	PAID IN FULL RETURNS ON ASSESSMENT RO
Unknown	81	33	Fernandina's Sub'd, SHERMAN'S, add.	E	14	35							14	35	Unknown	81	JAN 22 1906	14	35	Paid in full.
Unknown	82	33	Fernandina's Sub'd SHERMAN'S, Add	F	28	70							28	70						Paid in full.
Unknown	83	33	Fernandina's Sub'd, SHERMAN'S, add	G	43	00							43	00						Paid in full.
Unknown	84	33	Fernandina's Sub'd SHERMAN'S, Add	H.	86	05							86	05						Paid in full.
Unknown	85	33	Fernandina's Sub'd SHERMAN'S, add	I	86	05							86	05	Unknown	85	JAN 22 1906	86	05	Paid in full
Unknown	86	33	Fernandina's Sub. SHERMAN'S, add	J	43	00							43	00	Unknown	86	JAN 22 1906	43	00	Paid in full
Unknown	87	33	Fernandina's Sub. SHERMAN'S, add	K	28	70							28	70	Unknown	87	JAN 22 1906	28	70	Paid in full
Unknown	88	33	Fernandina's Sub. SHERMAN'S, add	L	14	35							14	35	Unknown	88	JAN 22 1906	14	35	Paid in full PAID IN FULL CONTRACTORS RECPT
Unknown	89	41	SHERMAN'S, Add	1	61	47							61	47	Unknown	89	JAN 22 1906	61	47	
Unknown	90	41	SHERMAN'S, Add	2	61	46							61	46	Unknown	90	JAN 22 1906	61	46	PAID IN FULL CONTRACTORS RECPT
Unknown	91	41	SHERMAN'S, Add	3	61	46							61	46						Paid in full.
Unknown	92	41	SHERMAN'S, Add	4	61	46							61	46	Unknown	92	JAN 22 1906	61	46	Paid in full
Unknown	93	41	SHERMAN'S, Add	5	61	46							61	46	Unknown	93	JAN 22 1906	61	46	Paid in full.
Unknown	94	41	Add	6	61	46							61	46	Unknown	94	JAN 22 1906	61	46	Paid in full.
Unknown	95	40	A. Harris Resub. SHERMAN'S, Add	5	11	18							11	18	Unknown	95	JAN 22 1906	1		PAID IN FULL RETURNS ON ASSESSMENT ROLL
Unknown	96	40	A. Harris Resub, SHERMAN'S, Add	6	22	35							22	35	Unknown	96	JAN 22 1906	22		PAID IN FULL RETURNS ON ASSESSMENT ROLL
Unknown	97	40	A. Harris Re sub. SHERMAN'S, Add	7	33	55							33	55	Unknown	97	JAN 22 1906	33	55	Paid in full.
Unknown	98	40	A. Harris Re Sub SHERMAN'S, Add	8	55	85							55	85	Unknown	98	JAN 22 1906	55	85	Paid in full.
Unknown	99	40	A. Harris Re Sub. SHERMAN'S, Add	9	30	73							30	73	Unknown	99	JAN 22 1906			Paid in full.
Unknown	100	40	A. Harris Re Sub. SHERMAN'S, Add.	10	30	73							30	73						Paid in full.
Unknown	101	40	SHERMAN'S, Add	10	61	46							61	46	Unknown	101	JAN 22 1906	61	46	Paid in full.
Unknown	102	40	SHERMAN'S, Add	11	61	46							61	46	Unknown	102	JAN 22 1906	61	46	Paid in full.
Unknown	103	40	SHERMAN'S, Add	12	61	47							61	47	Unknown	103	JAN 22 1906	61	47	Paid in full.
Unknown	104	50	SHERMAN'S, Add	1	61	47							61	47	Unknown	104	JAN 22 1906	61	47	Paid in full.
Unknown	105	50	SHERMAN'S, Add	2	61	46							61	46	Unknown	105	JAN 22 1906	61	46	Paid in full.
Unknown	106	50	SHERMAN'S, Add	3	61	46							61	46	Unknown	106	JAN 22 1906	61	46	97 * 30.73 Paid in full.
Unknown	107	50	SHERMAN'S, Add	4	61	46							61	46	Unknown	107	JAN 22 1906	61		PAID IN FULL RETURNS ON ASSESSMENT ROLL
Unknown	108	50	SHERMAN'S, Add	5	61	46							61	46	Unknown	108	JAN 22 1906	61		PAID IN FULL RETURNS ON ASSESSMENT ROLL
Unknown	109	50	SHERMAN'S, Add	6	61	46							61	46	Unknown	109	JAN 22 1906	61		PAID IN FULL RETURNS ON ASSESSMENT ROLL
Unknown	110	51	SHERMAN'S, Add	7	61	46							61	46	Unknown	110	JAN 22 1906	61	46	Paid in full
Unknown	111	51	SHERMAN'S, Add	8	61	46							61	46	Unknown	111	JAN 22 1906	61	46	Paid in full
Unknown	112	51	SHERMAN'S, Add	9	61	46							61	46	Unknown	112	JAN 22 1906	61	46	Paid in full
Unknown	113	51	SHERMAN'S, Add	10	61	46							61	46	Unknown	113	JAN 22	61	46	Paid in full 7-4-06
Unknown	114	51	SHERMAN'S, Add	11	61	46							61	46	Unknown	114	JAN 22 1906	61	46	Paid in full
Unknown	115	51	SHERMAN'S, Add	12	61	46							61	46	Unknown	115	JAN 22 1906	61	46	Paid in full
Unknown	116	59	SHERMAN'S, Add	1	61	46							61	46						Paid in full.
Unknown	117	59	SHERMAN'S, Add	2	61	46							61	46						Paid in full.
Unknown	118	59	SHERMAN'S, Add	3	61	46							61	46	Unknown	118	JAN 22 1906	61	46	Paid in full.
Unknown	119	59	SHERMAN'S, Add	4	61	46							61	46						Paid in full.
Unknown	120	59	SHERMAN'S, Add	5	61	46							61	46	Unknown	120	JAN 22 1906	61	46	Paid in full.
Unknown	121	59	SHERMAN'S, Add	6	61	46							61	46	Unknown	121	JAN 22 1906	61	46	Paid in full.
Unknown	122	58	SHERMAN'S, Add	7	61	46							61	46	Unknown	122	JAN 22	61	46	Paid in full. 7/19-06
Unknown	123	58	SHERMAN'S, Add	8	61	46							61	46	Unknown	123	JAN 22 1906	61	46	Paid in full 7/24-06

94

OWNERS	ASSESSED UPON						Assessment		Assessment		Assessment		Assessment		Total Assessment		Demands made upon as Owners	Assessment Numbers	Date of Demand 190	Assessment Due and Unpaid		SUBSEQUENT PAYM
	Assessment Number	Block	Tract or Subdivision	Lot			Dollars	Cents	Dollars	Cents	Dollars	Cents	Dollars	Cents	Dollars	Cents				Dollars	Cents	
Unknown	124	58	SHERMAN'S, Add.	9			61	46							61	46	Unknown	124	JAN 22 1906	61	46	PAID IN FULL RETURNS ON ASSESSMENT ROLL
Unknown	125	58	SHERMAN'S, Add.	10			61	46							61	46	Unknown	125	JAN 22 1906	61	46	Paid in full.
Unknown	126	58	SHERMAN'S, Add.	11			61	46							61	46	Unknown	126	JAN 22 1906	61	46	Paid in full.
Unknown	127	58	SHERMAN'S, Add.	12			61	46							61	46	Unknown	127	JAN 22 1906	61	46	Paid in full.
							353	78							353	78						

95

DIAGRAM

Subdivision 18th Above and is excepting 4 lots from conveyance
Harry Darcy dated Dec 26th 1905 Affirs

D ST

NORTH BOUNDARY

E ST

F ST

G ST

H ST

I ST

J ST

K ST

L ST

M ST

N ST

SOUTH BOUNDARY

13TH

10TH

SHERMAN'S ADDITION

CULVERWELLS ADDITION

SHERMAN'S ADD

Water Pressure

Dec 29 1905
Water Pressure

Sheet No 1

E.L.B.

DIAGRAM

Sanitary 18th Street ... Harry Drury ... 26th ... Ayers

... 29 Dec ... 05

Water Pumps

Pumps Dec. 29 05

Water Pumps

Sheet No. 1

E.L.B.

The lots and blocks in Culverwells Addition, in the City of San Diego, State of California, as shown upon the foregoing diagram are in accordance with the map of Culverwells addition filed in the office of the County Recorder of the County of San Diego, State of California, on the 3rd day of June 1870.

H W Hemenway
City Engineer of the City of San Diego, Califonia

The lots and block in Shermans addition in the City of San Diego, State of California as shown upon the foregoing diagram, are in accordance with the map of Shermans Addition, filed in the office of the County Recorder of the County of San Diego, State of California, on the 9th day of November, 1872.

H W Hemenway
City Engineer of the City of San Diego, California

The lots and Blocks in Remendinos Subdivision of Block 33 Shermans Addition to San Diego Cal. as shown upon the foregoing diagram are in accordance with map of Remendinos subdivision of Block 33 Shermans Addition to San Diego Cal. filed in the office of the County Recorder, of the County of San Diego, State of California on the 4th day of November 1887.

H W Hemenway
City Engineer of the City of San Diego, California.

The lots and Blocks in A Harts Resubd of S½ of Block 40 Shermans Add, as shown upon the foregoing diagram, are in accordance with the map of A. Harts resubd of S½ of block 40 Shermans Add. filed in the Office of the County Recorder, of the County of San Diego, State of California on the 3rd day of January 1887

H W Hemenway
City Engineer of the City of San Diego, California

The lots in W. W. Pedrick's Subdivision of Block No 11 of said Shermans addition, as shown upon the foregoing diagram being in accordance with the map of said Block 11 of Culverwells addition filed in the office of the County Recorder of San Diego County the 8th day of August 1887.

H W Hemenway
City Engineer of the City of San Diego, California

State of California } ss
City of San Diego }

I H W Hemenway City Engineer of the City of San Diego, California, pursuant to Resolution No. 2506 passed by the Common Council of said City on the 4th day of December 1905, directing me, as such engineer, to make and present to said Common Council a diagram of the property affected and benefited by the proposed work and improvement to be done on 18th street, between the South line of "D" street and and the north line of "A" street in said City of San Diego, as per Resolution of Intention No. 931 passed by said Common Council on the 14th day of December, 1904, and approved by the Mayor of said City on the 23rd day of December, 1904 and on file in the office of the Clerk of said City, do herewith present this document consisting of two pages to said Common Council, and I do hereby certify that the page numbered sheet 1, thereof constitutes a true and correct diagram of the property affected and benefited by said proposed work and improvement as described in aforesaid Resolution of Intention and to be assessed to pay the expenses of said work and improvement and said diagram shows each separate lot, piece or parcel of land, the area in square feet of each such lots, pieces or parcels of land, and the relative location of the same to the work proposed to be done all within the limits of the assessment district described in said Resolution of Intention:

Dated Dec. 18th 1905.

H W Hemenway
City Engineer of the City of San Diego, California.

City of San Diego
County of San Diego } ss
State of California

I J. F. Burton, City Clerk of the City of San Diego, California, do hereby certify the foregoing diagram consisting of one page hereof was by the Common Council of said city approved by Resolution No. 2534 passed by said Common Council on the 18 day of Dec 1905 and approved by the Mayor of said City on the 22 day of Dec 1905.

J. F. Burton
City Clerk of the City of San Diego, California, and ex officio Clerk of the Common Council of said City.

Done at San Diego, California, Dec. 29 1905

Walter P. Moore
Superintendent of Streets of the City of San Diego, California.

Recorded Dec 29 1905

Walter P. Moore
Superintendent of Streets of the City of San Diego, California.

I, Walter P. Moore Superintendent of Streets of the City of San Diego, California, do hereby certify that all charges herein stated are correct, and that the computations and calculations of this Assessment are correct.

Walter P. Moore
Superintendent of Streets of the City of San Diego, California.

Recorded Dec 29 1905

Walter P. Moore
Superintendent of Streets of the City of San Diego, California.

CERTIFICATE OF THE CITY ENGINEER

I, G. A. D'Hemecourt City Engineer of the City of San Diego, in the County of San Diego, State of California, do hereby certify that the work of Grading 18th Street from the South line of D Street to the North line of A Street was performed in accordance with the surveys and the engineering work done by me and under my direction; and that the quantities thereof were correctly given by me to the Superintendent of Streets, and said work is in accord with the official grade of said street.

G. A. D'Hemecourt
City Engineer of the City of San Diego, California.

Dated at San Diego, Calif., Dec 29 1905

Recorded Dec 29 1905

Walter P. Moore
Superintendent of Streets of the City of San Diego, California.

(Affiant's name.)

Olof Nelson

Subscribed and sworn to this 23rd day of Jan. A. D. 1906, before me,

[SEAL] George W. Bowers
Notary Public.

Filed this 23 day of Jan. A. D. 1906

Walter P. Moore
Street Superintendent of the City of San Diego.

Recorded Jan 25 A. D. 1906

Walter P. Moore
Street Superintendent of the City of San Diego.

WARRANT

By Virtue Hereof, I, Walter P. Moore Street Superintendent of the City of San Diego, County of San Diego, and State of California, by virtue of the authority vested in me as said Street Superintendent, do authorize and empower Olof Nelson his agents or assigns, to demand and receive the several assessments upon the assessment and diagram hereto attached, and this shall be his warrant for the same.

San Diego, Dec. 29 A. D. 1905

Walter P. Moore
Street Superintendent of City of San Diego.

Countersigned by John L. Nolan
Mayor of City of San Diego.

Recorded Dec 29 A. D. 1905

Walter P. Moore
Street Superintendent of City of San Diego.

CERTIFICATE OF RECORD

I hereby complete and sign the foregoing record from page ..... to page ..... both inclusive, of the Assessment, Diagram, Warrant, Certificate of the City Engineer, Contractor's Return and also in the Book of "Contracts and Bonds," the recorded Contract and Bond, each numbered ..... all for the work therein described upon ..... Street, from the ..... line of ..... Street to the ..... line of ..... Street.

Office of the Street Superintendent, San Diego, California, this ..... day of ..... A. D. 190.....

.....
Street Superintendent, City of San Diego.

101

In the Matter of Grading Redwood St. from the east line Fourth St. to the City Park

ASSESSMENT NUMBER

Pursuant to Statute, I, Wm. P. Moore as Street Superintendent of the City of San Diego, in the County of San Diego and State of California, do hereby assess and apportion, as shown hereinafter and in the diagram attached hereto, upon certain lots, portions of lots, and parcels of land, fronting on Redwood St. in said city, from the east line of Fourth St. to the west line of the City Park and on streets intersecting it between said lines, the sum of One thousand seven hundred eleven and 41/100 Dollars ($ 1711.41/100), to be paid to M. D. Goodbody his agents or assigns, to cover the sum due (including incidental expenses) for the work of Grading said Redwood St. between said lines, as said work is more particularly specified in my official contract therefor with said M. D. Goodbody dated the 14th day of October A. D. 1905.

All of said work has been performed and materials furnished, complying with the specifications and under my direction, and to my satisfaction and acceptance. And because the names of the owners of said assessed property are unknown to me, I herewith write the word "Unknown" opposite the number of the lot and the amount assessed thereon, and the number of each lot, portion of lot, or portion of land assessed.

TOTAL COST OF THE WORK IS $ 1711.41/100, AS FOLLOWS:

2716 cu. yds cut @ 61¢	$ 1656.76
	$
	$
	$
	$
	$
Contract Cost	$ 1656.76

INCIDENTAL EXPENSES:	
City Engineer's Official Fees	$ 30.00
Printing and Advertising	$ 24.65
Special.....Superintendent's compensation @ $.....per day	$
Incidental Expenses	$ 54.65
Contract Cost	$ 1656.76
Total Cost	$ 1711.41

DIVIDED AS FOLLOWS:

DESCRIPTION	cu. yds cut @ 61¢ per cu. yd.	Cost of Work Dollars	Cost of Work Cents					Incidental Expenses Dollars	Incidental Expenses Cents	Total Assessment Dollars	Total Assessment Cents	Number of Front Feet Assessed	Number of Feet	Rate per Front Foot Assessed Dollars	Rate per Front Foot Assessed Cents
Frontage	2214.2	1350	66												
Credit Lot G. Blk. 356	184	112	24					54	65	1711	41	7956		2.14-2716	
Credit Lot F. Blk. 356	317.8	193	86												
	2716	1656	76					54	65	1711	41	7956			

MARGIN.

CONTRACTOR'S RETURN.

STATE OF CALIFORNIA, COUNTY OF SAN DIEGO, CITY OF SAN DIEGO, } ss.

M. D. Goodbody being duly sworn, says that he is the contractor named in annexed Assessment, Diagram and Warrant; that said assessment for the total cost of certain street work upon Redwood Street between Fourth Street and City Park in said city, as more fully described therein and in the contract for said work with said City of San Diego made by the Superintendent of Streets in said city, dated the 14th day of October A. D. 1905., levied as therein described upon certain lots, portions of lots, or parcels of land, and the unknown owners thereof for the sum of One Thousand Seven hundred eleven and 41/100 Dollars ($ 1711.41/100) payable to M. D. Goodbody, his agents or assigns, was made, recorded and delivered by said Superintendent on the 2nd day of January A. D. 1906., to affiant in behalf of said contractor; that there were attached to the same and delivered to the same in the same behalf, at the same time, by said Superintendent, his Diagram thereto attached, and a warrant in favor of M. D. Goodbody for collecting said assessment, upon which warrant this return is endorsed; that in the case of all assessments therein described, but not included in the following table, affiant has, since the date last aforesaid, in the manner hereinafter described and in behalf of said contractor, made demand upon and received full payment from the owners of each and all such assessed lots and lands; and that besides all personal demands, affiant did, whenever the name of the owner of the lot is stated as "unknown," on the assessment, on the 2nd day of January A. D. 1906., within thirty days from the date of said warrant; and between the hours of 9 A. M. and 4 P. M., in behalf of said contractor, enter upon each of the corresponding lots, portions of lots and parcels of land assessed, and with said certificate, assessment, diagram and warrant, and in a loud, audible voice, publicly make demands for the payment of each of said assessments from the unknown owners thereof, upon each lot, portion of lot, or parcel of land, for each of its own assessments as specified in said assessment; and that whenever he found a building, tenant or occupant upon any of said premises, besides the public demand as aforesaid, he, at the same time, in the same behalf, presenting and exhibiting said certificate, assessment, diagram and warrant, in each instance, demanded from each tenant, or occupant, for the unknown owners, separately, the payment of each of said assessments upon said premises; and in the following table he states the name of such demandee, as "tenant," or "occupant," with the word "unknown;" but that, notwithstanding said demands, the following totals of said assessed sums, each separately demanded, and also the total, remain unpaid, to-wit:

M. D. Goodbody.

OWNERS	Assessment Number	Block	Tract or Subdivision	Lot	Front Feet	Feet on Crossing	Frontage Assessment Dollars	Frontage Assessment Cents	Assessment Dollars	Assessment Cents	Assessment Dollars	Assessment Cents	Assessment Dollars	Assessment Cents	Total Assessment Dollars	Total Assessment Cents	Demands made upon as Owners	Assessment Numbers	Date of Demand	Assessment Due and Unpaid Dollars	Assessment Due and Unpaid Cents	Subsequent Payments
Unknown	1	357	Horton's Add	F	100		215	27							215	27	Unknown	1	JAN 4 1906	215	27	Paid in full
Unknown	2	356	Horton's Add	F	100		215	27							215	27	Unknown	2	JAN 4 1906	21	41	Paid in full for Lot G Blk 356 Horton's Add
Unknown	3	356	Horton's Add	G	97 8/10		210	54							210	54	Unknown	3	JAN 4 1906	98	30	Paid in full for Lot F Blk 356 Horton's Add
Unknown	4	357	Horton's Add	G	100		215	27							215	27						Paid in full.
Unknown	5	356	Horton's Add	H	100		215	27							215	27	Unknown	5	JAN 4 1906	215	27	Paid in full
Unknown	6	356	Horton's Add	L	100		215	27							215	27						Paid in full.
Unknown	7	355	Horton's Add	H	100		215	27							215	27						Paid in full.
Unknown	8	355	Horton's Add	L	97 2/10		209	25							209	25						Paid in full.
							1711	41							1711	41						

103

DIAGRAM

Exhibiting Redwood Street and its intersecting streets from the east line of Fourth Street to the west line of the City Park Street, in the City of San Diego, California, on which work has been done under my official contract as Street Superintendent of said city, with M. J. Goodbody dated the 11th day of October A. D. 1905 for the Grading of said Redwood Street, as is more particularly described in said contract; showing the relative location of each district, lot, portion of lot, or parcel of land assessed, to the work done; numbered in red ink to correspond with the red ink numbers in the assessment; and showing the number of feet fronting, assessed for said work contracted for and performed. Herein "No." is used for the word "number" and "ft." for the word "feet". The marks ′ and ″ mean respectively "feet" and "inches." Figures in black ink next to property line show, each, the length of said line in feet. Other figures in black ink show the numbers of the lots.

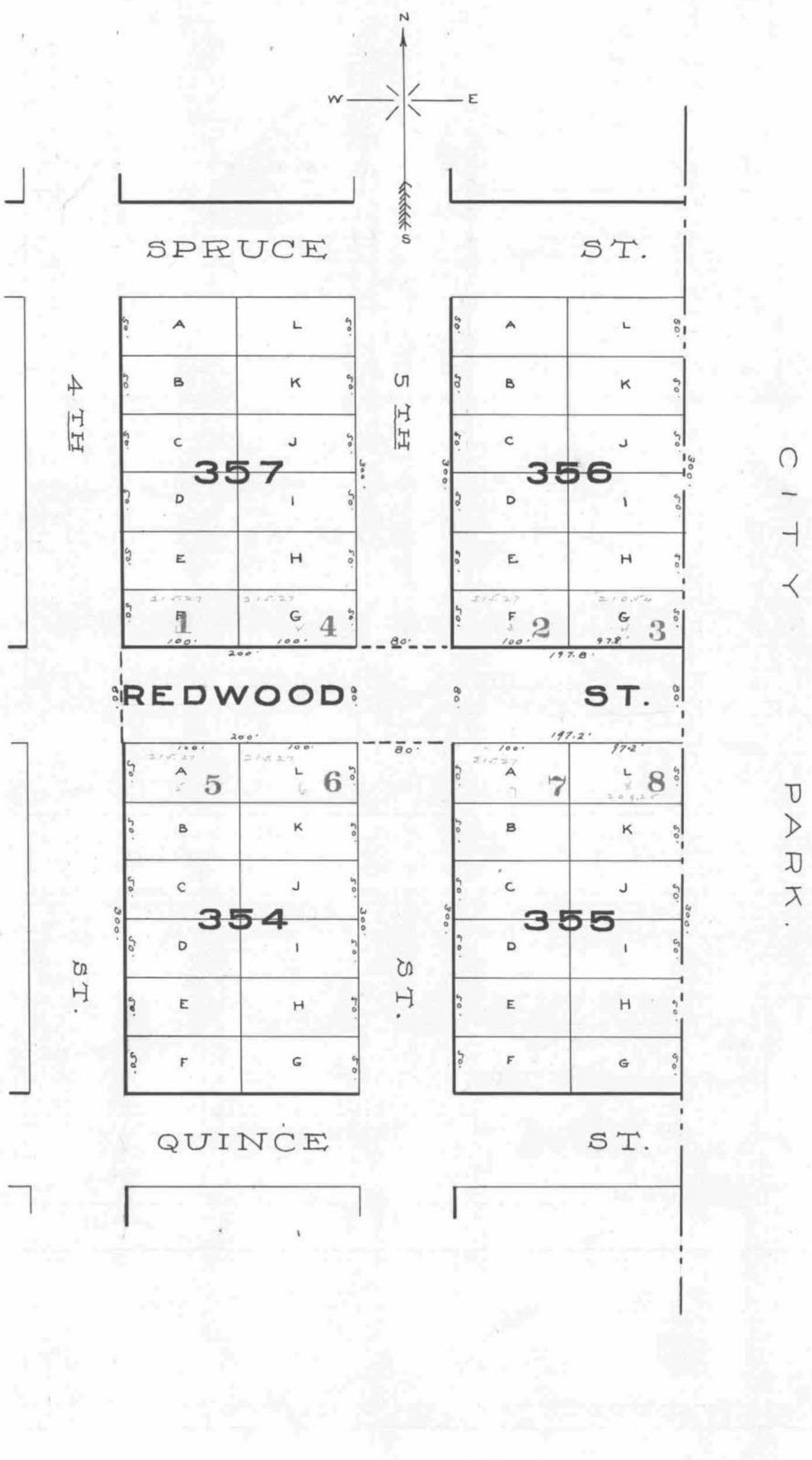

At said City of San Diego, California, this 2nd day of Jan A. D. 1906

Walter Parsons
Superintendent of Streets of the City of San Diego, California

Recorded Jan 2 A. D. 1906

Walter Parsons
Superintendent of Streets of the City of San Diego, California

Done at San Diego, California, Jan 3 1906

Walter P. Moore
Superintendent of Streets of the City of San Diego, California.

Recorded Jan 3 1906

Walter P. Moore
Superintendent of Streets of the City of San Diego, California.

I, Walter P. Moore Superintendent of Streets of the City of San Diego, California, do hereby certify that all charges herein stated are correct, and that the computations and calculations of this Assessment are correct.

Walter P. Moore
Superintendent of Streets of the City of San Diego, California.

Recorded Jan 3 1906

Walter P. Moore
Superintendent of Streets of the City of San Diego, California.

CERTIFICATE OF THE CITY ENGINEER.

I, G. A. d'Hemecourt City Engineer of the City of San Diego, in the County of San Diego, State of California, do hereby certify that the work of Grading Redwood Street from the east line of Tenth Street to the west line of the City Park Street was performed in accordance with the surveys and the engineering work done by me and under my direction; and that the quantities thereof were correctly given by me to the Superintendent of Streets, on June 14, 1905 and said work is in accord with the official grade of said street.

G. A. d'Hemecourt
City Engineer of the City of San Diego, California.

Dated at San Diego, Calif., Jan 3 1906

Recorded Jan 3 1906

Walter P. Moore
Superintendent of Streets of the City of San Diego, California.

(Affiant's name).

M. D. Goodbody

Subscribed and sworn to this 30th

day of January A. D. 1906., before me,

[SEAL] T. J. Daley
Notary Public.

Filed this 30th day of January A. D. 1906.

Walter P. Moore
Street Superintendent of the City of San Diego.

Recorded February 1st A. D. 1906.

Walter P. Moore
Street Superintendent of the City of San Diego.

WARRANT.

By Virtue Hereof, I, Walter P. Moore Street Superintendent of the City of San Diego, County of San Diego, and State of California, by virtue of the authority vested in me as said Street Superintendent, do authorize and empower M. D. Goodbody his agents or assigns, to demand and receive the several assessments upon the assessment and diagram hereto attached, and this shall be his warrant for the same.

San Diego, Jan 3 A. D. 1906

Walter P. Moore
Street Superintendent of City of San Diego.

Countersigned by John D. Spreckels
Mayor of City of San Diego.

Recorded Jan 3 A. D. 1906

Walter P. Moore
Street Superintendent of City of San Diego.

107

In the Matter of Grading 9th Street, from the north line of University Avenue to the south line of Monterey Street.

ASSESSMENT NUMBER

Pursuant to Statute, I, Walter P. Moore, as Street Superintendent of the City of San Diego, in the County of San Diego and State of California, do hereby assess and apportion, as shown hereinafter and in the diagram attached hereto, upon certain lots, portions of lots, and parcels of land, fronting on 9th in said city, from the north line of University Ave. to the South line of Monterey Street, and on streets intersecting it between said lines, the sum of Two hundred and eighty-one and 28/100 Dollars ($ 281.28/100), to be paid to J. Frank Owen and Payne Browne, agents or assigns, to cover the sum due (including incidental expenses) for the work of Grading 9th Street between said lines, as said work is more particularly specified in my official contract therefor with said J. Frank Owen and Payne Browne, dated the 14th day of October A. D. 1905.

All of said work has been performed and materials furnished, complying with the specifications and under my direction, and to my satisfaction and acceptance. And because the names of the owners of said assessed property are unknown to me, I herewith write the word "Unknown" opposite the number of the lot and the amount assessed thereon, and the number of each lot, portion of lot, or portion of land assessed.

TOTAL COST OF THE WORK IS $ 281.28/100, AS FOLLOWS:

410.4 cu. yds. cut @ 40¢	$ 164.16
385.5 cu. yds. fill @ 15¢	$ 57.82
	$
	$
	$
	$
Contract Cost	$ 221.98

INCIDENTAL EXPENSES:

City Engineer's Official Fees	$ 35.00
Printing and Advertising	$ 24.30
Special.....Superintendent's compensation @ $.....per day	$
Incidental Expenses	$ 59.30
Contract Cost	$ 221.98
Total Cost	$ 281.28

DIVIDED AS FOLLOWS:

DESCRIPTION	cu. yds cut @ 40¢ per Cu. yd	cu. yds fill @ 15¢ per cu yd	Cost of Cut Dollars	Cost of Cut Cents	Cost of Fill Dollars	Cost of Fill Cents			Incidental Expenses Dollars	Incidental Expenses Cents	Total Assessment Dollars	Total Assessment Cents	Number of Front Feet Assessed	Number of Feet Alley	Rate per Front Foot Assessed Dollars	Rate per Front Foot Assessed Cents
Frontage	356 00	385	142	40	57	72			53	46	253	58	1110		2	28
Alley	54 4	7	21	76		10			5	84	27	70		935		02962
	410 4	385 5	164	16	57	82			59	30	281	28	1110	935		

OWNERS	Assessment Number	Block	Tract or Subdivision	Lot	Front Feet	Feet on Crossing	Frontage Assessment Dollars	Frontage Assessment Cents	Alley Assessment Dollars	Alley Assessment Cents	Assessment Dollars	Assessment Cents	Assessment Dollars	Assessment Cents	Total Assessment Dollars	Total Assessment Cents	Demands made upon as Owners	Assessment Numbers	Date of Demand ..... 190....	Assessment Due and Unpaid Dollars	Assessment Due and Unpaid Cents	Subsequent Payments
Unknown	1	16	Estudillo Heights	17	25		5	72							5	72	Unknown	1	JAN 30 1906	5	72	Paid in full.
Unknown	2	16	Estudillo Heights	16	25		5	71							5	71	Unknown	2	JAN 30 1906	5	71	Paid in full.
Unknown	3	16	Estudillo Heights	15	25		5	71							5	71	Unknown	3	JAN 30 1906	5	71	Paid in full.
Unknown	4	16	Estudillo Heights	14	25		5	71							5	71	Unknown	4	JAN 30 1906	5	71	Paid in full.
Unknown	5	16	Estudillo Heights	13	25		5	71							5	71	Unknown	5	JAN 30 1906	5	71	Paid in full.
Unknown	6	16	Estudillo Heights	12	25		5	71							5	71	Unknown	6	JAN 30 1906	5	71	Paid in full.
Unknown	7	16	Estudillo Heights	11	25		5	71							5	71	Unknown	7	JAN 30 1906	5	71	Paid in full.
Unknown	8	16	Estudillo Heights	10	25		5	71							5	71	Unknown	8	JAN 30 1906	5	71	Paid in full.
Unknown	9	16	Estudillo Heights	9	25	12½	5	72		37					6	09	Unknown	9	JAN 30 1906	6	09	Paid in full.
Unknown	10	16	Estudillo Heights	8	25	25	5	71		74					6	45	Unknown	10	JAN 30 1906	6	45	Paid in full.
Unknown	11	16	Estudillo Heights	7	25	25	5	71		74					6	45	Unknown	11	JAN 30 1906	6	45	Paid in full.
Unknown	12	16	Estudillo Heights	6	25	25	5	71		74					6	45	Unknown	12	JAN 30 1906	6	45	Paid in full.
Unknown	13	16	Estudillo Heights	5	25	25	5	71		74					6	45	Unknown	13	JAN 30 1906	6	45	Paid in full.
Unknown	14	16	Estudillo Heights	4	25	25	5	71		74					6	45	Unknown	14	JAN 30 1906	6	45	Paid in full.
Unknown	15	16	Estudillo Heights	3	25	25	5	71		74					6	45	Unknown	15	JAN 30 1906	6	45	Paid in full.

MARGIN.

CONTRACTOR'S RETURN.

STATE OF CALIFORNIA, COUNTY OF SAN DIEGO, CITY OF SAN DIEGO, } ss.

Payne Browne, being duly sworn, says that he is the agent for the contractor named in annexed Assessment, Diagram and Warrant; that said assessment for the total cost of certain street work upon Ninth between the north line of University Ave. & south line of Monterey St. in said city, as more fully described therein and in the contract for said work with said J. Frank Owen and Payne Browne, made by the Superintendent of Streets in said city, dated the 14th day of October A. D. 1905., levied as therein described upon certain lots, portions of lots, or parcels of land, and the unknown owners thereof for the sum of Two hundred eighty-one and 28/100 Dollars ($ 281.28/100) payable to J. Frank Owen and Payne Browne agents or assigns, was made, recorded and delivered by said Superintendent on the 11th day of January A. D. 1906., to affiant in behalf of said contractor; that there were attached to the same and delivered to the same in the same behalf, at the same time, by said Superintendent, his Diagram thereto attached, and a warrant in favor of J. Frank Owen and Payne Browne for collecting said assessment, upon which warrant this return is endorsed; that in the case of all assessments therein described, but not included in the following table, affiant has, since the date last aforesaid, in the manner hereinafter described and in behalf of said contractor, made demand upon and received full payment from the owners of each and all such assessed lots and lands; and that besides all personal demands, affiant did, whenever the name of the owner of the lot is stated as "unknown," on the assessment, on the 30th day of January A. D. 1906., within thirty days from the date of said warrant; and between the hours of 9 A. M. and 4 P. M., in behalf of said contractor, enter upon each of the corresponding lots, portions of lots and parcels of land assessed, and with said certificate, assessment, diagram and warrant, and in a loud, audible voice, publicly make demands for the payment of each of said assessments from the unknown owners thereof, upon each lot, portion of lot, or parcel of land, for each of its own assessments as specified in said assessment; and that whenever he found a building, tenant or occupant upon any of said premises, besides the public demand as aforesaid, he, at the same time, in the same behalf, presenting and exhibiting said certificate, assessment, diagram and warrant, in each instance, demanded from each tenant, or occupant, for the unknown owners, separately, the payment of each of said assessments upon said premises; and in the following table he states the name of such demandee, as "tenant," or "occupant," with the word "unknown;" but that, notwithstanding said demands, the following totals of said assessed sums, each separately demanded, and also the total, remain unpaid, to-wit:

108

OWNERS	ASSESSED UPON						Frontage Assessment		Alley Assessment		Assessment		Assessment		Total Assessment		Demands made upon as Owners	Assessment Numbers	Date of Demand 190	Assessment Due and Unpaid		SUBSEQUENT PAYMENTS
	Assessment Number	Block	Tract or Subdivision	Lot	Front Feet	Feet on Crossing	Dollars	Cents	Dollars	Cents	Dollars	Cents	Dollars	Cents	Dollars	Cents				Dollars	Cents	
Unknown	16	16	Estudillo Tofron	2	25	25	5	71		74					6	45	Unknown	16	JAN 30 1906	6	45	Paid in full.
Unknown	17	16	Estudillo Tofron	1	25	85	5	71	2	52					8	23	Unknown	17	JAN 30 1906	8	23	Paid in full.
Unknown	18	5	Estudillo Tofron	5		25				74						74	Unknown	18	JAN 30 1906		74	Paid in full.
Unknown	19	5	Estudillo Tofron	4		25				74						74	Unknown	19	JAN 30 1906		74	Paid in full.
Unknown	20	5	Estudillo Tofron	3		25				74						74	Unknown	20	JAN 30 1906		74	Paid in full.
Unknown	21	5	Estudillo Tofron	2		25				74						74	Unknown	21	JAN 30 1906		74	Paid in full.
Unknown	22	5	Estudillo Tofron	1	130	95	29	70	2	82					32	52	Unknown	22	JAN 30 1906	32	52	Paid in full.
Unknown	23	6	Estudillo Tofron	10	130	95	29	70	2	82					32	52	Unknown	23	JAN 30 1906	32	52	Paid in full.
Unknown	24	6	Estudillo Tofron	9		25				74						74	Unknown	24	JAN 30 1906		74	Paid in full.
Unknown	25	6	Estudillo Tofron	8		25				74						74	Unknown	25	JAN 30 1906		74	Paid in full.
Unknown	26	6	Estudillo Tofron	7		25				74						74	Unknown	26	JAN 30 1906		74	Paid in full.
Unknown	27	6	Estudillo Tofron	6		25				74						74	Unknown	27	JAN 30 1906		74	Paid in full.
Unknown	28	9	Estudillo Tofron	34	25	85	5	71	2	52					8	24	Unknown	28	JAN 30 1906	8	24	Paid in full.
Unknown	29	9	Estudillo Tofron	33	25	25	5	71		74					6	45	Unknown	29	JAN 30 1906	6	45	Paid in full.
Unknown	30	9	Estudillo Tofron	32	25	25	5	71		74					6	45	Unknown	30	JAN 30 1906	6	45	Paid in full.
Unknown	31	9	Estudillo Tofron	31	25	25	5	71		74					6	45	Unknown	31	JAN 30 1906	6	45	Paid in full.
Unknown	32	9	Estudillo Tofron	30	25	25	5	71		74					6	45	Unknown	32	JAN 30 1906	6	45	Paid in full.
Unknown	33	9	Estudillo Tofron	29	25	25	5	71		74					6	45	Unknown	33	JAN 30 1906	6	45	Paid in full.
Unknown	34	9	Estudillo Tofron	28	25	25	5	71		74					6	45	Unknown	34	JAN 30 1906	6	45	Paid in full.
Unknown	35	9	Estudillo Tofron	27	25	25	5	71		74					6	45	Unknown	35	JAN 30 1906	6	45	Paid in full.
Unknown	36	9	Estudillo Tofron	26	25	12 50	1	72		37					6	09	Unknown	36	JAN 30 1906	6	09	Paid in full.
Unknown	37	9	Estudillo Tofron	25	25		5	71							5	71	Unknown	37	JAN 30 1906	5	71	Paid in full.
Unknown	38	9	Estudillo Tofron	24	25		5	71							5	71	Unknown	38	JAN 30 1906	5	71	Paid in full.
Unknown	39	9	Estudillo Tofron	23	25		5	71							5	71	Unknown	39	JAN 30 1906	5	71	Paid in full.
Unknown	40	9	Estudillo Tofron	22	25		5	71							5	71	Unknown	40	JAN 30 1906	5	71	Paid in full.
Unknown	41	9	Estudillo Tofron	21	25		5	71							5	71	Unknown	41	JAN 30 1906	5	71	Paid in full.
Unknown	42	9	Estudillo Tofron	20	25		5	71							5	71	Unknown	42	JAN 30 1906	5	71	Paid in full.
Unknown	43	9	Estudillo Tofron	19	25		5	71							5	71	Unknown	43	JAN 30 1906	5	71	Paid in full.
Unknown	44	9	Estudillo Tofron	18	25		5	71							5	71	Unknown	44	JAN 30 1906	5	71	Paid in full.
							253	58	27	70					581	28						

109

DIAGRAM

Exhibiting 9th Street and its intersecting streets from the north line of University Ave, ~~Street~~ to the South line of Monroe Street, in the City of San Diego, California, on which work has been done under my official contract as Street Superintendent of said city, with Forest Owg & Payne Browns dated the 14th day of October A. D. 1905, for the Grading of said 9th Street, as is more particularly described in said contract; showing the relative location of each district, lot, portion of lot, or parcel of land assessed, to the work done; numbered in red ink to correspond with the red ink numbers in the assessment; and showing the number of feet fronting, assessed for said work contracted for and performed. Herein "No." is used for the word "number" and "ft." for the word "feet". The marks ′ and ″ mean respectively "feet" and "inches." Figures in black ink next to property line show, each, the length of said line in feet. Other figures in black ink show the numbers of the lots.

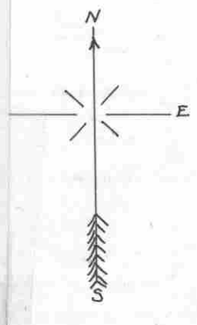

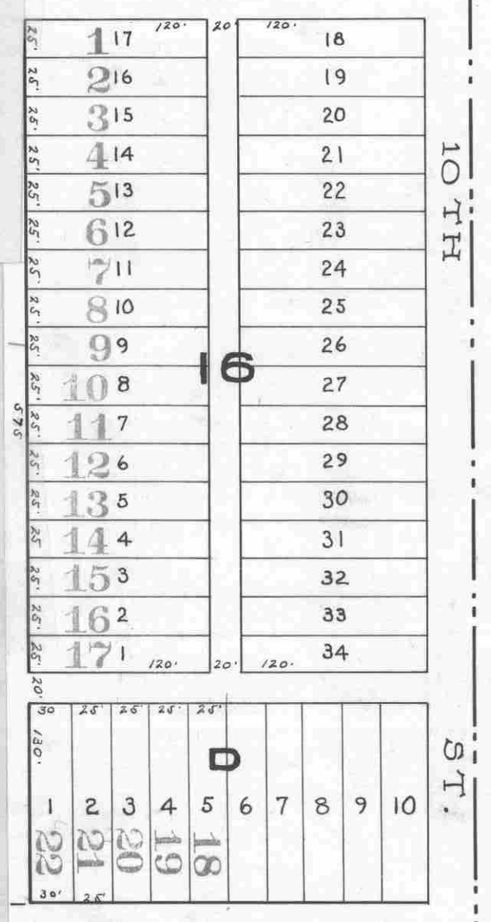

COMMISSIONERS

D. K. ADAMS, PRESIDENT
P. F. SCHANIEL
H. G. GWYN

F. H. DIXON, SECRETARY
J. M. LOOP, ASST. SECRETARY

OFFICE OF

BOARD OF PUBLIC WORKS

CITY OF SAN DIEGO

G. A. D'HEMECOURT, CITY ENGINEER
GEORGE HANSEN, SUPT. OF STREETS
W. H. PALMER, SUPT. OF SEWERS
WM. B. CHILTON, SUPT. OF WATER WORKS
HARRY CLARK, CHIEF CLERK WATER DEPT.

San Diego, Cal. November 22nd. 1906.

Mr. Payne Brown,

Del Mar, California.

Dear Sir;-

The communication from Somers, Hawley & Wright to you Nov. 20th. '06, is correct. So I understand that the entire assessment roll has been paid?

If so, the error is very easily corrected. otherwise I will give Wurtzel credit for the lots that he owns as per your letter, and those that you have in error receipted for and had marked paid on these books must stand and you take your chances in collecting them from the proper owners.

Yours truly.

F. H. Dixon

take and prevents Mr. Wurzell closing up the sale of his lots, as it does not show the grading taxes paid. Also you are liable for the grading on the lots which you receipted for.

Will you kindly send Mr. Wurzell corrected receipts at once as he has sold the property and we want to close the deal up.

Thanking you for an early reply, we remain,

Yours truly

Somers, Hawley & Wright

By Geo Blbright.

Mr Dixon if this Mistake has been made will you please rectify it- on your books as the grading has all been paid for. It must have been a mistake of Mr Hirte Your & C Payne Browne Delmar

At said City of San Diego, California, this 8th day of Jan A. D. 1906

Walter F. Moore
Superintendent of Streets of the City of San Diego, California

Recorded Jan 9 A. D. 1906

Walter F. Moore
Superintendent of Streets of the City of San Diego, California

E. L. 8

(109)

DIAGRAM

Exhibiting 9th Street and its intersecting streets from the north line of University Ave, ~~Street~~ to the South line of Monterey Street, in the City of San Diego, California, on which work has been done under my official contract as Street Superintendent of said city, with Forms & Oaps & Payne Brown, dated the 14th day of October A. D. 1905, for the Grading of said 9th Street, as is more particularly described in said contract; showing the relative location of each district, lot, portion of lot, or parcel of land assessed, to the work done; numbered in red ink to correspond with the red ink numbers in the assessment; and showing the number of feet fronting, assessed for said work contracted for and performed. Herein "No." is used for the word "number" and "ft." for the word "feet". The marks ′ and ″ mean respectively "feet" and "inches." Figures in black ink next to property line show, each, the length of said line in feet. Other figures in black ink show the numbers of the lots.

W. H. Somers
Allen V. Hawley
Geo. B. Wright

Ranches a Specialty

Geo. B. Wright
City Home Builders Association
Incorporated, $75,000

BC

...s, Hawley, & Wrigh.

Real Estate and Insurance

1015 Fifth St., and 1914 University Ave.
Phones: Home, 1371 Sunset, 1771

San Diego, Cal., Nov. 20 190

Mr. Payne Brown,

Del Mar, Calif.

Dear Sir:-

In re, grading of 9th St. north of Uni. Ave. Mr. Jos. Wurzell owned lots 1 to 10 incl. Block 16 (Estudillo) and paid you for the grading thereof but somehow in making out the receipts you or your bookkeeper made them out for the wrong numbers, at least a part of them. Lots 1 to 7 you numbered 11 to 17 then for 8, 9,10 the numbers are O. K. You will see this is a serious mistake and prevents Mr. Wurzell closing up the sale of his lots, as it does not show the grading taxes paid. Also you are liable for the grading on the lots which you receipted for.

Will you kindly send Mr. Wurzell corrected receipts at once as he has sold the property and we want to close the deal up.

Thanking you for an early reply, we remain,

Yours truly

Somers, Hawley & Wright

By Geo B Wright

Mr Dixon if this Mistake has been made will You please rectify it on Your books as the grading has all been paid for. It must have been a mistake of Mr Hirle Your & C Payne Browne Delmar

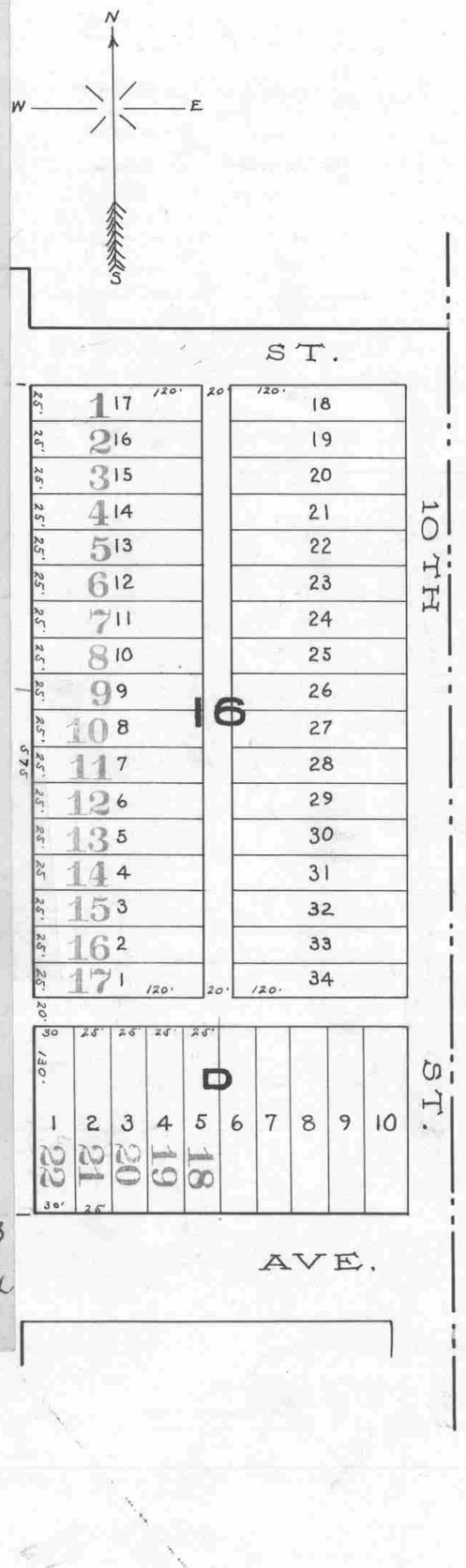

At said City of San Diego, California, this 8th day of Jan A. D. 1906

Walter F. Moore
Superintendent of Streets of the City of San Diego, California

Recorded Jan 9 A. D. 1906

Walter F. Moore
Superintendent of Streets of the City of San Diego, California

E.L.B

DIAGRAM

Exhibiting 9th Street and its intersecting streets from the north line of University Ave, ~~Street~~ to the South line of Monterey Street, in the City of San Diego, California, on which work has been done under my official contract as Street Superintendent of said city, with Forest Engr. & Payne Bros. dated the 14th day of October A. D. 1905, for the Grading of said 9th Street, as is more particularly described in said contract; showing the relative location of each district, lot, portion of lot, or parcel of land assessed, to the work done; numbered in red ink to correspond with the red ink numbers in the assessment; and showing the number of feet fronting, assessed for said work contracted for and performed. Herein "No." is used for the word "number" and "ft." for the word "feet". The marks ′ and ″ mean respectively "feet" and "inches." Figures in black ink next to property line show, each, the length of said line in feet. Other figures in black ink show the numbers of the lots.

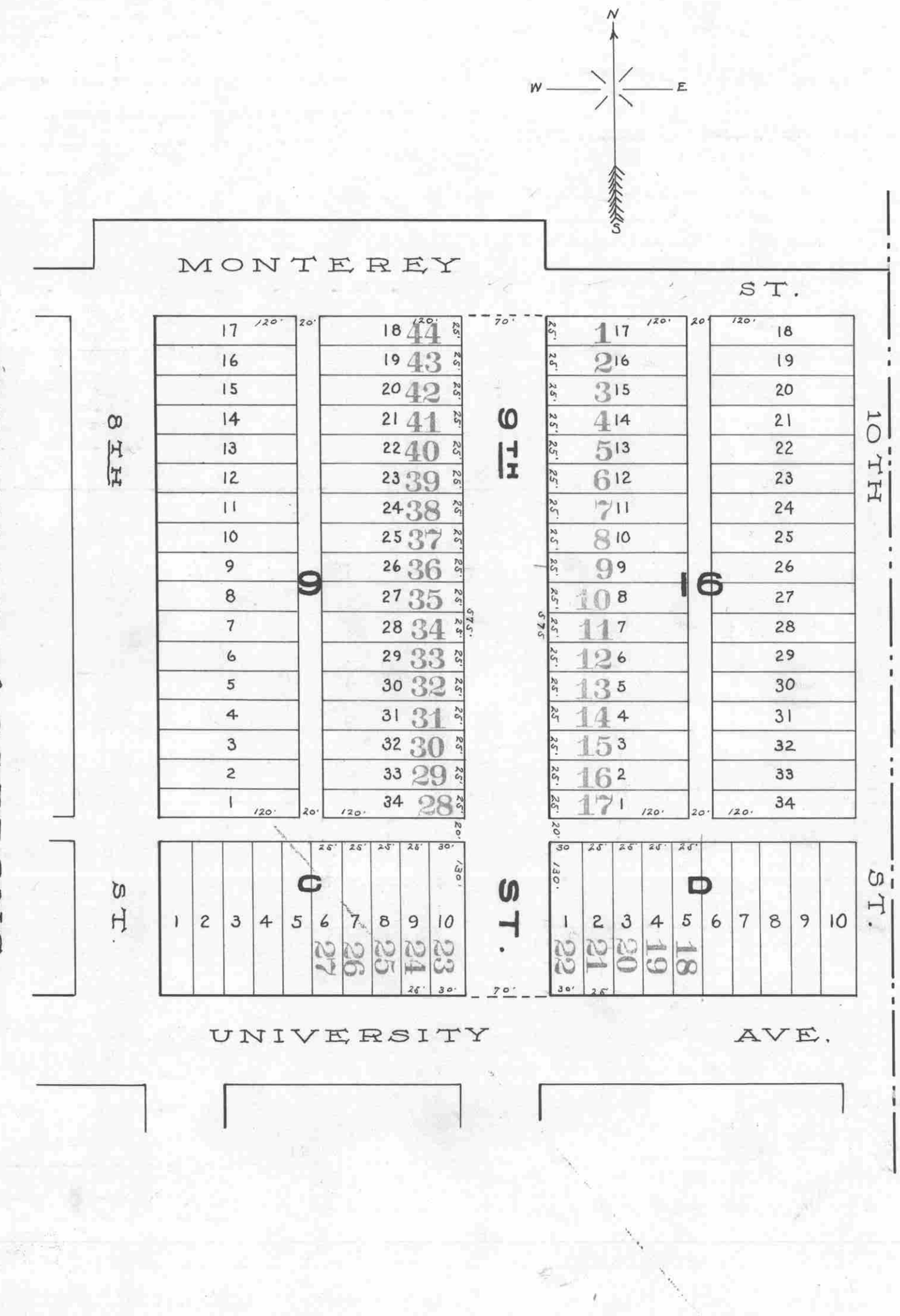

At said City of San Diego, California, this 8th day of Jan A. D. 1906

Warren T. Moore
Superintendent of Streets of the City of San Diego, California

Recorded Jan 9 A. D. 1906

Warren T. Moore
Superintendent of Streets of the City of San Diego, California

E. L. B

Done at San Diego, California, Jan 8 1906

Walter P. Moore
Superintendent of Streets of the City of San Diego, California.

Recorded Jan 9 1906

Walter P. Moore
Superintendent of Streets of the City of San Diego, California.

I, Walter P. Moore Superintendent of Streets of the City of San Diego, California, do hereby certify that all charges herein stated are correct, and that the computations and calculations of this Assessment are correct.

Walter P. Moore
Superintendent of Streets of the City of San Diego, California.

Recorded Jan 9 1906

Walter P. Moore
Superintendent of Streets of the City of San Diego, California.

CERTIFICATE OF THE CITY ENGINEER

I, G. A. d'Hemecourt City Engineer of the City of San Diego, in the County of San Diego, State of California, do hereby certify that the work of Grading Goff Street from the North line of Quivera Ave. ~~Street~~ to the South line of Monterey Street was performed in accordance with the surveys and the engineering work done by me and under my direction; and that the quantities thereof were correctly given by me to the Superintendent of Streets, and said work is in accord with the official grade of said street.

G. A. d'Hemecourt
City Engineer of the City of San Diego, California.

Dated at San Diego, Calif., Jan 8 1906

Recorded Jan 9 1906

Walter P. Moore
Superintendent of Streets of the City of San Diego, California.

(Affiant's name.)

Payne Browne

Subscribed and sworn to this 31st day of January A. D. 1906, before me,

[SEAL] George W. Bowler
Notary Public.

Filed this 31st day of Jan. A. D. 1906

Walter P. Moore
Street Superintendent of the City of San Diego.

Recorded Jan. 31st A. D. 1906

Walter P. Moore
Street Superintendent of the City of San Diego.

WARRANT

By Virtue Hereof, I, Walter P. Moore Street Superintendent of the City of San Diego, County of San Diego, and State of California, by virtue of the authority vested in me as said Street Superintendent, do authorize and empower Frank A. Payne Browne Their agents or assigns, to demand and receive the several assessments upon the assessment and diagram hereto attached, and this shall be Their warrant for the same.

San Diego, Jan 8 A. D. 1906

Walter P. Moore
Street Superintendent of City of San Diego.

Countersigned by John D. Spreckels
Mayor of City of San Diego.

Recorded Jan 9 A. D. 1906

Walter P. Moore
Street Superintendent of City of San Diego.

CERTIFICATE OF RECORD

I hereby complete and sign the foregoing record from page ..... to page ..... both inclusive, of the Assessment, Diagram, Warrant, Certificate of the City Engineer, Contractor's Return and also in the Book of "Contracts and Bonds," the recorded Contract and Bond, each numbered ..... all for the work therein described upon ..... Street, from the ..... line of ..... Street to the ..... line of ..... Street.

Office of the Street Superintendent, San Diego, California, this ..... day of ..... A. D. 190.....

.....
Street Superintendent, City of San Diego.

ASSESSMENT NUMBER .....

In the Matter of Grading Cleveland Avenue from the South line of Golden Gate Avenue to the north line of University Avenue.

Pursuant to Statute, I, Walter P. Moore as Street Superintendent of the City of San Diego, in the County of San Diego and State of California, do hereby assess and apportion, as shown hereinafter and in the diagram attached hereto, upon certain lots, portions of lots, and parcels of land in that Assessment District described in Resolution of Intention No. 2125, adopted March 6th 190 5 and approved by the Mayor of said City on March 7th 190 5 and on file in the office of the Clerk of said City, the exterior boundaries of which said district are also shown on the diagram hereto attached, referred to and made a part hereof, the sum of Four Thousand Eight Hundred Eighty-nine 85/100 Dollars ($4889.85), to be paid to D. C. Collier Jr., his agents or assigns, to cover the sum due (including incidental expenses) for the work of Grading Cleveland Avenue ~~Street~~ from the South line of Golden Gate Avenue ~~Street~~ to the north line of University Avenue ~~Street~~ in said City, as said work is more particularly specified in my official contract therefor with said D.C. Collier Jr. dated the 30th day of June A. D. 190 5.

All of said work has been performed and materials furnished, complying with the specifications and under my direction, and to my satisfaction and acceptance. And because the names of the owners of said assessed property are unknown to me, I herewith write the word "Unknown" opposite the number of the lot and the amount assessed thereon, and the number of each lot, portion of lot, or parcel of land assessed.

TOTAL COST OF THE WORK IS $4889.85, AS FOLLOWS:

10355.7 cu. yd. cut @ 42.9 ¢	$ 4442.59
8605.9 cu. yd. fill @ 1. ¢	$ 86.06
	$
	$
	$
	$
Contract Cost	$ 4528.65

INCIDENTAL EXPENSES:	
City Engineer's Official Fees	$ 290.00
Printing and Advertising	$ 71.20
Special ..... Superintendent's compensation (@ $ ..... per day	$
Incidental Expenses	$ 361.20
Contract Cost	$ 4528.65
Total Cost	$ 4889.85

DIVIDED AS FOLLOWS

DESCRIPTION	cu. yds. cut @ 42.9 ¢ per cu. yd.	cu. yds. fill @ 1 ¢ per cu. yd.	Cost of cut Dollars	Cost of cut Cents	Cost of fill Dollars	Cost of fill Cents	Incidental Expenses Dollars	Incidental Expenses Cents	Total Assessment Dollars	Total Assessment Cents	Number of Square Feet Assessed	Rate per Square Foot Assessed Dollars	Rate per Square Foot Assessed Cents
Frontage	10355 7		4442	59			361	20	4889	85	15105302		.0032371174
Frontage		8605 9			86	06							

MARGIN

CONTRACTOR'S RETURN

STATE OF CALIFORNIA, COUNTY OF SAN DIEGO, CITY OF SAN DIEGO. } ss.

F. W. Smith being duly sworn, says that he is the agent for D. C. Collier Jr. contractor named in annexed Assessment, Diagram and Warrant; that said assessment for the total cost of certain street work upon Cleveland Ave., between Golden Gate Ave. and University Ave. in said city, as more fully described therein and in the contract for said work with said D. C. Collier Jr. made by the Superintendent of Streets in said city, dated the 30th day of June, A. D. 1905, levied as therein described upon certain lots, portions of lots, or parcels of land, and the unknown owners thereof for the sum of four thousand eight hundred eighty nine 85/100 Dollars ($4889.85/100) payable to D. C. Collier Jr. his agents or assigns, was made, recorded and delivered by said Superintendent on the 19 day of Jan A. D. 1906, to affiant in behalf of said contractor; that there were attached to the same and delivered to the same in the same behalf, at the same time, by said Superintendent, his Diagram thereto attached, and a warrant in favor of D. C. Collier Jr. for collecting said assessment, upon which warrant this return is endorsed; that in the case of all assessments therein described, but not included in the following table, affiant has, since the date last aforesaid, in the manner hereinafter described and in behalf of said contractor, made demand upon and received full payment from the owners of each and all such assessed lots and lands; and that besides all personal demands, affiant did, whenever the name of the owner of the lot is stated as "unknown" on the assessment, on the 28th day of Feb A. D. 1906, within thirty days from the date of said warrant, and between the hours of 9 A. M. and 4 P. M., in behalf of said contractor, enter upon each of the corresponding lots, portions of lots and parcels of land assessed, and with said certificate, assessment, diagram and warrant, and in a loud, audible voice, publicly make demands for the payment of each of said assessments from the unknown owners thereof, upon each lot, portion of lot, or parcel of land, for each of its own assessments as specified in said assessment; and that whenever he found a building, tenant or occupant upon any of said premises, besides the public demand as aforesaid, he, at the same time, in the same behalf, presenting and exhibiting said certificate, assessment, diagram and warrant, in each instance, demanded from each tenant, or occupant, for the unknown owners, separately, the payment of each of said assessments upon said premises; and in the following table he states the name of such demandee, as "tenant," or "occupant," with the word "unknown;" but that, notwithstanding said demands, the following totals of said assessed sums, each separately demanded, and also the total, remain unpaid, to-wit:

OWNERS	ASSESSED UPON: Assessment Number	Block	Tract or Subdivision	Lot	Assessment Dollars	Assessment Cents	Assessment Dollars	Assessment Cents	Assessment Dollars	Assessment Cents	Assessment Dollars	Assessment Cents	Total Assessment Dollars	Total Assessment Cents	Demands made upon as Owners	Assessment Numbers	Date of Demand 190	Assessment Due and Unpaid Dollars	Assessment Due and Unpaid Cents	SUBSEQUENT PAYMENTS
Unknown	1	27	University Heights	1									3	89	Unknown	1	FEB 28 1906	3	89	Paid in full.
Unknown	2	27	University Heights	2									9	88	Unknown	2	FEB 28 1906	9	88	Paid in full.
Unknown	3	27	University Heights	3									11	33	Unknown	3	FEB 28 1906	11	33	Paid in full.
Unknown	4	27	University Heights	4									11	33	Unknown	4	FEB 28 1906	11	33	Paid in full.
Unknown	5	27	University Heights	5									11	33	Unknown	5	FEB 28 1906	11	33	Paid in full.
Unknown	6	27	University Heights	6									11	33						Paid in full.
Unknown	7	27	University Heights	7									11	33						Paid in full.
Unknown	8	27	University Heights	8									11	33						Paid in full.
Unknown	9	27	University Heights	9									11	33						Paid in full.
Unknown	10	27	University Heights	10									11	33						Paid in full.
Unknown	11	27	University Heights	11									11	33						Paid in full.
Unknown	12	28	University Heights	17									11	33						Paid in full.
Unknown	13	28	University Heights	18									11	33						Paid in full.
Unknown	14	28	University Heights	19									11	33						Paid in full.
Unknown	15	28	University Heights	20									11	33						Paid in full.

OWNERS	ASSESSED UPON					Assessment		Assessment		Assessment		Assessment		Total Assessment		Demands made upon as Owners	Assessment Numbers	Date of Demand 190	Assessment Due and Unpaid		SUBSEQUENT PAYM
	Assessment Number	Block	Tract or Subdivision	Lot		Dollars	Cents	Dollars	Cents	Dollars	Cents	Dollars	Cents	Dollars	Cents				Dollars	Cents	
Unknown	16	28	University Heights	21										11	33						Paid in full.
Unknown	17	28	University Heights	22										11	33						Paid in full.
Unknown	18	28	University Heights	23										11	33						Paid in full.
Unknown	19	28	University Heights	24										11	33						Paid in full.
Unknown	20	28	University Heights	25										11	33						Paid in full.
Unknown	21	28	University Heights	26										20	40						Paid in full.
Unknown	22	43	University Heights	1										11	33						Paid in full.
Unknown	23	43	University Heights	2										11	33						Paid in full.
Unknown	24	43	University Heights	3										11	33						Paid in full.
Unknown	25	43	University Heights	4										11	33						Paid in full.
Unknown	26	43	University Heights	5										11	33						Paid in full.
Unknown	27	43	University Heights	6										11	33						Paid in full.
Unknown	28	43	University Heights	7										11	33						Paid in full.
Unknown	29	43	University Heights	8										11	33						Paid in full.
Unknown	30	43	University Heights	9										11	33						Paid in full.
Unknown	31	43	University Heights	10										11	33						Paid in full.
Unknown	32	43	University Heights	11										11	33						Paid in full.
Unknown	33	43	University Heights	12										11	33						Paid in full.
Unknown	34	43	University Heights	13										11	33						Paid in full.
Unknown	35	43	University Heights	14										11	33						Paid in full.
Unknown	36	43	University Heights	15										11	33						Paid in full.
Unknown	37	43	University Heights	16										11	33						Paid in full.
Unknown	38	43	University Heights	17										11	33						Paid in full.
Unknown	39	43	University Heights	18										11	33						Paid in full.
Unknown	40	43	University Heights	19										11	33						Paid in full.
Unknown	41	43	University Heights	20										11	33						Paid in full.
Unknown	42	43	University Heights	21										11	33						Paid in full.
Unknown	43	43	University Heights	22										11	33						Paid in full.
Unknown	44	43	University Heights	23										11	33						Paid in full.
Unknown	45	43	University Heights	24										11	33						Paid in full.
Unknown	46	42	University Heights	25										11	33						Paid in full.
Unknown	47	42	University Heights	26										11	33						Paid in full.
Unknown	48	42	University Heights	27										11	33						Paid in full.
Unknown	49	42	University Heights	28										11	33						Paid in full.
Unknown	50	42	University Heights	29										11	33						Paid in full.
Unknown	51	42	University Heights	30										11	33						Paid in full.
Unknown	52	42	University Heights	31										11	33						Paid in full.
Unknown	53	42	University Heights	32										11	33						Paid in full.
Unknown	54	42	University Heights	33										11	33						Paid in full.
Unknown	55	42	University Heights	34										11	33						Paid in full.
Unknown	56	42	University Heights	35										11	33						Paid in full.
Unknown	57	42	University Heights	36										11	33						Paid in full.
Unknown	58	42	University Heights	37										11	33						Paid in full.
Unknown	59	42	University Heights	38										11	33						Paid in full.
Unknown	60	42	University Heights	39										11	33						Paid in full.
Unknown	61	42	University Heights	40										11	33						Paid in full.
Unknown	62	42	University Heights	41										11	33						Paid in full.
Unknown	63	42	University Heights	42										11	33						Paid in full.
Unknown	64	42	University Heights	43										11	33						Paid in full.
Unknown	65	42	University Heights	44										11	33						Paid in full.
Unknown	66	42	University Heights	45										11	33						Paid in full.
Unknown	67	42	University Heights	46										11	33						Paid in full.
Unknown	68	42	University Heights	47										11	33						Paid in full.
Unknown	69	42	University Heights	48										11	33						Paid in full.

OWNERS	ASSESSED UPON: Assessment Number	Block	Tract or Subdivision	Lot	Assessment Dollars	Assessment Cents	Assessment Dollars	Assessment Cents	Assessment Dollars	Assessment Cents	Assessment Dollars	Assessment Cents	Total Assessment Dollars	Total Assessment Cents	Demands made upon as Owners	Assessment Numbers	Date of Demand 190	Assessment Due and Unpaid Dollars	Assessment Due and Unpaid Cents	SUBSEQUENT PAYMENTS
Unknown	70	80	University Heights	1									11	33						Paid in full.
Unknown	71	80	University Heights	2									11	33						Paid in full.
Unknown	72	80	University Heights	3									11	33						Paid in full.
Unknown	73	80	University Heights	4									11	33						Paid in full.
Unknown	74	80	University Heights	5									11	33						Paid in full.
Unknown	75	80	University Heights	6									11	33						Paid in full.
Unknown	76	80	University Heights	7									11	33	Unknown	76	FEB 28 1906	11	33	Paid in full.
Unknown	77	80	University Heights	8									11	33	Unknown	77	FEB 28 1906	11	33	Paid in full.
Unknown	78	80	University Heights	9									11	33	Unknown	78	FEB 28 1906	11	33	Paid in full.
Unknown	79	80	University Heights	10									11	33	Unknown	79	FEB 28 1906	11	33	Paid in full.
Unknown	80	80	University Heights	11									11	33	Unknown	80	FEB 28 1906	11	33	Paid in full.
Unknown	81	80	University Heights	12									11	33	Unknown	81	FEB 28 1906	11	33	Paid in full.
Unknown	82	80	University Heights	13									11	33	Unknown	82	FEB 28 1906	11	33	Paid in full.
Unknown	83	80	University Heights	14									11	33	Unknown	83	FEB 28 1906	11	33	Paid in full.
Unknown	84	80	University Heights	15									11	33	Unknown	84	FEB 28 1906	11	33	Paid in full.
Unknown	85	80	University Heights	16									11	33	Unknown	85	FEB 28 1906	11	33	Paid in full.
Unknown	86	80	University Heights	17									11	33	Unknown	86	FEB 28 1906	11	33	Paid in full.
Unknown	87	80	University Heights	18									11	33	Unknown	87	FEB 28 1906	11	33	Paid in full.
Unknown	88	80	University Heights	19									11	33	Unknown	88	FEB 28 1906	11	33	Paid in full.
Unknown	89	80	University Heights	20									11	33	Unknown	89	FEB 28 1906	11	33	Paid in full.
Unknown	90	80	University Heights	21									11	33	Unknown	90	FEB 28 1906	11	33	Paid in full.
Unknown	91	80	University Heights	22									11	33	Unknown	91	FEB 28 1906	11	33	Paid in full.
Unknown	92	80	University Heights	23									11	33	Unknown	92	FEB 28 1906	11	33	Paid in full.
Unknown	93	80	University Heights	24									11	33	Unknown	93	FEB 28 1906	11	33	Paid in full.
Unknown	94	81	University Heights	25									11	33						Paid in full.
Unknown	95	81	University Heights	26									11	33						Paid in full.
Unknown	96	81	University Heights	27									11	33						Paid in full.
Unknown	97	81	University Heights	28									11	33						Paid in full.
Unknown	98	81	University Heights	29									11	33						Paid in full.
Unknown	99	81	University Heights	30									11	33						Paid in full.
Unknown	100	81	University Heights	31									11	33						Paid in full.
Unknown	101	81	University Heights	32									11	33						Paid in full.
Unknown	102	81	University Heights	33									11	33	Unknown	102	FEB 28 1906	11	33	PAID IN FULL RET. ON ASSESSMENT ROLL.
Unknown	103	81	University Heights	34									11	33	Unknown	103	FEB 28 1906	11	33	PAID IN FULL RET. ON ASSESSMENT ROLL.
Unknown	104	81	University Heights	35									11	33	Unknown	104	FEB 28 1906	11	33	PAID IN FULL RET. ON ASSESSMENT ROLL.
Unknown	105	81	University Heights	36									11	33	Unknown	105	FEB 28 1906	11	33	PAID IN FULL RET. ON ASSESSMENT ROLL.
Unknown	106	81	University Heights	37									11	33						Paid in full.
Unknown	107	81	University Heights	38									11	33						Paid in full.
Unknown	108	81	University Heights	39									11	33						Paid in full.
Unknown	109	81	University Heights	40									11	33						Paid in full.
Unknown	110	81	University Heights	41									11	33						Paid in full.
Unknown	111	81	University Heights	42									11	33						Paid in full.
Unknown	112	81	University Heights	43									11	33						Paid in full.
Unknown	113	81	University Heights	44									11	33						Paid in full.
Unknown	114	81	University Heights	45									11	33						Paid in full.
Unknown	115	81	University Heights	46									11	33						Paid in full.
Unknown	116	81	University Heights	47									11	33						Paid in full.
Unknown	117	81	University Heights	48									11	33						Paid in full.
Unknown	118	97	University Heights	1									11	33	Unknown	118	FEB 28 1906	11	33	Paid in full.
Unknown	119	97	University Heights	2									11	33	Unknown	119	FEB 28 1906	11	33	Paid in full.
Unknown	120	97	University Heights	3									11	33	Unknown	120	FEB 28 1906	11	33	Paid in full.
Unknown	121	97	University Heights	4									11	33	Unknown	121	FEB 28 1906	11	33	Paid in full.
Unknown	122	97	University Heights	5									11	33						Paid in full.
Unknown	123	97	University Heights	6									11	33						Paid in full.

OWNERS	Assessment Number	Block	Tract or Subdivision	Lot	Assessment Dollars	Assessment Cents	Assessment Dollars	Assessment Cents	Assessment Dollars	Assessment Cents	Assessment Dollars	Assessment Cents	Total Assessment Dollars	Total Assessment Cents	Demands made upon as Owners	Assessment Numbers	Date of Demand 190	Assessment Due and Unpaid Dollars	Assessment Due and Unpaid Cents	Subsequent Payme
Unknown	124	97	University Heights	7									11	33						Paid in full.
Unknown	125	97	University Heights	8									11	33	Unknown	125	FEB 28 1906	11	33	Paid in full.
Unknown	126	97	University Heights	9									11	33	Unknown	126	FEB 28 1906	11	33	Paid in full.
Unknown	127	97	University Heights	10									11	33	Unknown	127	FEB 28 1906	11	33	Paid in full.
Unknown	128	97	University Heights	11									11	33	Unknown	128	FEB 28 1906	11	33	Paid in full.
Unknown	129	97	University Heights	12									11	33	Unknown	129	FEB 28 1906	11	33	Paid in full.
Unknown	130	97	University Heights	13									11	33	Unknown	130	FEB 28 1906	11	33	Paid in full.
Unknown	131	97	University Heights	14									11	33	Unknown	131	FEB 28 1906	11	33	Paid in full.
Unknown	132	97	University Heights	15									11	33						Paid in full.
Unknown	133	97	University Heights	16									11	33						Paid in full.
Unknown	134	97	University Heights	17									11	33						Paid in full.
Unknown	135	97	University Heights	18									11	33	Unknown	135	FEB 28 1906	11	33	Paid in full.
Unknown	136	97	University Heights	19									11	33	Unknown	136	FEB 28 1906	11	33	Paid in full.
Unknown	137	97	University Heights	20									11	33						Paid in full.
Unknown	138	97	University Heights	21									11	33						Paid in full.
Unknown	139	97	University Heights	22									11	33	Unknown	139	FEB 28 1906	11	33	PAID IN FUL RET. ON ASSESSMENT RO
Unknown	140	97	University Heights	23									11	33	Unknown	140	FEB 28 1906	11	33	PAID IN FU RET. ON ASSESSMENT RO
Unknown	141	97	University Heights	24									11	33	Unknown	141	FEB 28 1906	11	33	PAID IN FUL RET. ON ASSESSMENT RO
Unknown	142	96	University Heights	25									11	33						Paid in full.
Unknown	143	96	University Heights	26									11	33						Paid in full.
Unknown	144	96	University Heights	27									11	33						Paid in full.
Unknown	145	96	University Heights	28									11	33						Paid in full.
Unknown	146	96	University Heights	29									11	33						Paid in full.
Unknown	147	96	University Heights	30									11	33	Unknown	147	FEB 28 1906	11	33	Paid in full.
Unknown	148	96	University Heights	31									11	33	Unknown	148	FEB 28 1906	11	33	Paid in full.
Unknown	149	96	University Heights	32									11	33						Paid in full.
Unknown	150	96	University Heights	33									11	33						Paid in full.
Unknown	151	96	University Heights	34									11	33	Unknown	151	FEB 28 1906	11	33	Paid in full.
Unknown	152	96	University Heights	35									11	33	Unknown	152	FEB 28 1906	11	33	Paid in full.
Unknown	153	96	University Heights	36									11	33						Paid in full.
Unknown	154	96	University Heights	37									11	33						Paid in full.
Unknown	155	96	University Heights	38									11	33						Paid in full.
Unknown	156	96	University Heights	39									11	33	Unknown	156	FEB 28 1906	11	33	PAID IN FULL RETURNS ON ASSESSMENT ROLL
Unknown	157	96	University Heights	40									11	33	Unknown	157	FEB 28 1906	11	33	PAID IN FULL RETURNS ON ASSESSMENT ROLL
Unknown	158	96	University Heights	41									11	33	Unknown	158	FEB 28 1906	11	33	PAID IN FULL RETURNS ON ASSESSMENT ROLL
Unknown	159	96	University Heights	42									11	33						Paid in full.
Unknown	160	96	University Heights	43									11	33						Paid in full.
Unknown	161	96	University Heights	44									11	33						Paid in full.
Unknown	162	96	University Heights	45									11	33						Paid in full.
Unknown	163	96	University Heights	46									11	33	Unknown	63	FEB 28 1906	11	33	Paid in full.
Unknown	164	96	University Heights	47									11	33	Unknown	164	FEB 28 1906	11	33	Paid in full.
Unknown	165	96	University Heights	48									11	33	Unknown	165	FEB 28 1906	11	33	Paid in full.
Unknown	166	132	University Heights	1									11	33						Paid in full.
Unknown	167	132	University Heights	2									11	33						Paid in full.
Unknown	168	132	University Heights	3									11	33						Paid in full.
Unknown	169	132	University Heights	4									11	33						Paid in full.
Unknown	170	132	University Heights	5									11	33						Paid in full.
Unknown	171	132	University Heights	6									11	33						Paid in full.
Unknown	172	132	University Heights	7									11	33						Paid in full.
Unknown	173	132	University Heights	8									11	33						Paid in full.
Unknown	174	132	University Heights	9									11	33						Paid in full.
Unknown	175	132	University Heights	10									11	33						Paid in full.
Unknown	176	132	University Heights	11									11	32	Unknown	176	FEB 28 1906	11	32	Paid in full.
Unknown	177	132	University Heights	12									11	27	Unknown	177	FEB 28 1906	11	27	Paid in full.

OWNERS	Assessment Number	Block	Tract or Subdivision	Lot	Assessment	Assessment	Assessment	Assessment	Total Assessment	Demands made upon as Owners	Assessment Numbers	Date of Demand 190	Assessment Due and Unpaid	Subsequent Payments
					Dollars / Cents	Dollars / Cents	Dollars / Cents	Dollars / Cents	Dollars / Cents				Dollars / Cents	
Unknown	178	132	University Heights	13					11 17	Unknown	178	FEB 28 1906	11 17	Paid in full.
Unknown	179	132	University Heights	14					10 98	Unknown	179	FEB 28 1906	10 98	Paid in full.
Unknown	180	132	University Heights	15					10 76					Paid in full.
Unknown	181	132	University Heights	16					10 48					Paid in full.
Unknown	182	132	University Heights	17					10 15					Paid in full.
Unknown	183	132	University Heights	18					9 75					Paid in full.
Unknown	184	132	University Heights	19					9 31					Paid in full.
Unknown	185	132	University Heights	20					8 80	Unknown	185	FEB 28 1906	8 80	Paid in full.
Unknown	186	132	University Heights	21					15 83	Unknown	186	FEB 28 1906	15 83	Paid in full.
Unknown	187	132	University Heights	22					13 04	Unknown	187	FEB 28 1906	13 04	Paid in full.
Unknown	188	133	University Heights	25					11 11	Unknown	188	FEB 28 1906	11 11	Paid in full.
Unknown	189	133	University Heights	26					10 69	Unknown	189	FEB 28 1906	10 69	Paid in full.
Unknown	190	133	University Heights	27					10 32	Unknown	190	FEB 28 1906	10 32	PAID IN FULL RET. ON ASSESSMENT ROLL.
Unknown	191	133	University Heights	28					10 00	Unknown	191	FEB 28 1906	10 00	PAID IN FULL RET. ON ASSESSMENT ROLL.
Unknown	192	133	University Heights	29					9 75	Unknown	192	FEB 28 1906	9 75	PAID IN FULL RET. ON ASSESSMENT ROLL.
Unknown	193	133	University Heights	30					9 55	Unknown	193	FEB 28 1906	9 55	PAID IN FULL RET. ON ASSESSMENT ROLL.
Unknown	194	133	University Heights	31					9 39	Unknown	194	FEB 28 1906	9 39	PAID IN FULL RET. ON ASSESSMENT ROLL.
Unknown	195	133	University Heights	32					9 32					Paid in full.
Unknown	196	133	University Heights	33					9 29					Paid in full.
Unknown	197	133	University Heights	34					9 31					Paid in full.
Unknown	198	133	University Heights	35					9 40	Unknown	198	FEB 28 1906	9 40	Paid in full.
Unknown	199	133	University Heights	36					9 54	Unknown	199	FEB 28 1906	9 54	Paid in full.
Unknown	200	133	University Heights	37					9 73	✓				Paid in full.
Unknown	201	133	University Heights	38					9 97					Paid in full.
Unknown	202	133	University Heights	39					10 26					Paid in full.
Unknown	203	133	University Heights	40					10 57					Paid in full.
Unknown	204	133	University Heights	41					10 87					Paid in full.
Unknown	205	133	University Heights	42					11 18					Paid in full.
Unknown	206	133	University Heights	43					11 33					Paid in full.
Unknown	207	133	University Heights	44					11 33					Paid in full.
Unknown	208	133	University Heights	45					11 33					Paid in full.
Unknown	209	133	University Heights	46					11 33	✓				Paid in full.
Unknown	210	133	University Heights	47					11 33	Unknown	210	FEB 28 1906	11 33	Paid in full.
Unknown	211	133	University Heights	48					11 33	Unknown	211	FEB 28 1906	11 33	Paid in full.
Unknown	212	140	University Heights	1					35 61					Paid in full.
Unknown	213	140	University Heights	2					10 76					Paid in full.
Unknown	214	140	University Heights	3					11 08	✓				Paid in full.
Unknown	215	140	University Heights	4					11 37	✓				Paid in full.
Unknown	216	140	University Heights	5					11 59	Unknown	216	FEB 28 1906	11 59	Paid in full.
Unknown	217	140	University Heights	6					11 77	Unknown	217	FEB 28 1906	11 77	Paid in full.
Unknown	218	140	University Heights	7					11 94	Unknown	218	FEB 28 1906	11 94	Paid in full.
Unknown	219	140	University Heights	8					12 05	Unknown	219	FEB 28 1906	12 05	Paid in full.
Unknown	220	140	University Heights	9					12 12	Unknown	220	FEB 28 1906	12 12	Paid in full.
Unknown	221	140	University Heights	10					12 21	Unknown	221	FEB 28 1906	12 21	Paid in full.
Unknown	222	140	University Heights	11					12 30	Unknown	222	FEB 28 1906	12 30	Paid in full.
Unknown	223	140	University Heights	12					12 39	Unknown	223	FEB 28 1906	12 39	Paid in full.
Unknown	224	140	University Heights	13					12 48	Unknown	224	FEB 28 1906	12 48	Paid in full.
Unknown	225	140	University Heights	14					12 57	Unknown	225	FEB 28 1906	12 57	Paid in full.
Unknown	226	140	University Heights	15					12 36	Unknown	226	FEB 28 1906	12 36	Paid in full.
Unknown	227	140	University Heights	16					10 73	Unknown	227	FEB 28 1906	10 73	Paid in full.
Unknown	228	140	University Heights	17					8 54					Paid in full.
Unknown	229	140	University Heights	18					22 19					Paid in full.
Unknown	230	140	University Heights	19					11 33					Paid in full.
Unknown	231	140	University Heights	20					11 33					Paid in full.

8.

OWNERS	ASSESSED UPON				Assessment		Assessment		Assessment		Assessment		Total Assessment		Demands made upon as Owners	Assessment Numbers	Date of Demand ..... 190....	Assessment Due and Unpaid		SUBSEQUENT PAYMENTS
	Assessment Number	Block	Tract or Subdivision	Lot	Dollars	Cents	Dollars	Cents	Dollars	Cents	Dollars	Cents	Dollars	Cents				Dollars	Cents	
Unknown	232	140	University Heights	21									11	33	Unknown	232	FEB 28 1906	11	33	Paid in full.
Unknown	233	140	University Heights	22									11	33	Unknown	233	FEB 28 1906	11	33	Paid in full.
Unknown	234	140	University Heights	23									11	33	Unknown	234	FEB 28 1906	11	33	Paid in full.
Unknown	235	140	University Heights	24									11	33	Unknown	235	FEB 28 1906	11	33	Paid in full.
Unknown	236	140	University Heights	25									11	33	Unknown	236	FEB 28 1906	11	33	Paid in full.
Unknown	237	140	University Heights	26									11	33	Unknown	237	FEB 28 1906	11	33	Paid in full.
Unknown	238	140	University Heights	27									11	33	Unknown	238	FEB 28 1906	11	33	Paid in full.
Unknown	239	140	University Heights	28									11	33	Unknown	239	FEB 28 1906	11	33	Paid in full.
Unknown	240	140	University Heights	29									11	33	Unknown	240	FEB 28 1906	11	33	Paid in full.
Unknown	241	140	University Heights	30									11	33	Unknown	241	FEB 28 1906	11	33	PAID IN FULL RET. ON ASSESSMENT ROLL.
Unknown	242	140	University Heights	31									11	33	Unknown	242	FEB 28 1906	11	33	PAID IN FULL RET. ON ASSESSMENT ROLL.
Unknown	243	140	University Heights	32									11	33	Unknown	243	FEB 28 1906	11	33	Paid in full.
Unknown	244	139	University Heights	24									11	33						Paid in full.
Unknown	245	139	University Heights	25									11	33	Unknown	245	FEB 28 1906	11	33	Paid in full.
Unknown	246	139	University Heights	26									11	33	Unknown	246	FEB 28 1906	11	33	Paid in full.
Unknown	247	139	University Heights	27									11	33	Unknown	247	FEB 28 1906	11	33	Paid in full.
Unknown	248	139	University Heights	28									11	33	Unknown	248	FEB 28 1906	11	33	Paid in full.
Unknown	249	139	University Heights	29									11	33	Unknown	249	FEB 28 1906	11	33	Paid in full.
Unknown	250	139	University Heights	30									11	33	Unknown	250	FEB 28 1906	11	33	Paid in full.
Unknown	251	139	University Heights	31									11	33	Unknown	251	FEB 28 1906	11	33	Paid in full.
Unknown	252	139	University Heights	32									11	33	✓					Paid in full.
Unknown	253	139	University Heights	33									21	37	✓					Paid in full.
Unknown	254	139	University Heights	34									19	16	Unknown	254	FEB 28 1906	19	16	Paid in full.
Unknown	255	139	University Heights	35									18	50	Unknown	255	FEB 28 1906	18	50	Paid in full.
Unknown	256	139	University Heights	36									17	83	Unknown	256	FEB 28 1906	17	83	PAID IN FULL RETURNS ON ASSESSMENT ROLL
Unknown	257	139	University Heights	37									17	19	Unknown	257	FEB 28 1906	17	19	PAID IN FULL RETURNS ON ASSESSMENT ROLL
Unknown	258	139	University Heights	38									16	55						Paid in full.
Unknown	259	139	University Heights	39									15	88						Paid in full.
Unknown	260	139	University Heights	40									15	26	Unknown	260	FEB 28 1906	15	26	Paid in full.
Unknown	261	139	University Heights	41									14	65	Unknown	261	FEB 28 1906	14	65	Paid in full.
Unknown	262	139	University Heights	42									14	17	✓					Paid in full.
Unknown	263	139	University Heights	43									13	84						Paid in full.
Unknown	264	139	University Heights	44									13	55						Paid in full.
Unknown	265	139	University Heights	45									13	43						Paid in full.
Unknown	266	139	University Heights	46									13	18						Paid in full.
Unknown	267	139	University Heights	47									28	53	✓					Paid in full.
Unknown	268	185	University Heights	1									11	28						Paid in full.
Unknown	269	185	University Heights	2									11	44						Paid in full.
Unknown	270	185	University Heights	3									11	73	Unknown	270	FEB 28 1906	11	73	Paid in full.
Unknown	271	185	University Heights	4									12	13	Unknown	363	FEB 28 1906	12	13	Paid in full.
Unknown	272	185	University Heights	5									12	67						Paid in full.
Unknown	273	185	University Heights	6									13	30						Paid in full.
Unknown	274	185	University Heights	7									13	92	Unknown	274	FEB 28 1906	13	92	Paid in full.
Unknown	275	185	University Heights	8									14	54	Unknown	275	FEB 28 1906	14	54	Paid in full.
Unknown	276	185	University Heights	9									15	16	Unknown	276	FEB 28 1906	15	16	Paid in full.
Unknown	277	185	University Heights	10									15	78	Unknown	277	FEB 28 1906	15	78	Paid in full.
Unknown	278	185	University Heights	11									16	40		-				Paid in full.
Unknown	279	185	University Heights	12									17	03						Paid in full.
Unknown	280	185	University Heights	13									17	65						Paid in full.
Unknown	281	185	University Heights	14									18	27	Unknown	281	FEB 28 1906	18	27	Paid in full.
Unknown	282	185	University Heights	15									18	89	Unknown	282	FEB 28 1906	18	89	Paid in full.
Unknown	283	185	University Heights	16									19	51						Paid in full.
Unknown	284	185	University Heights	17									20	14						Paid in full.
Unknown	285	185	University Heights	18									20	76						Paid in full.

OWNERS	Assessment Number	Block	Tract or Subdivision	Lot	Assessment	Assessment	Assessment	Assessment	Total Assessment	Demands made upon as Owners	Assessment Numbers	Date of Demand ..... 190....	Assessment Due and Unpaid		Subsequent Payments
					Dollars / Cents	Dollars / Cents	Dollars / Cents	Dollars / Cents	Dollars / Cents				Dollars	Cents	
Unknown	286	185	University Heights	19					21 39						Paid in full.
Unknown	287	185	University Heights	20					22 00	Unknown	287	FEB 28 1906	22	00	Paid in full.
Unknown	288	185	University Heights	21					22 60	Unknown	288	FEB 28 1906	22	60	Paid in full.
Unknown	289	185	University Heights	22					23 25	Unknown	289	FEB 28 1906	23	25	Paid in full.
Unknown	290	185	University Heights	23					23 83	Unknown	290	FEB 28 1906	23	83	Paid in full.
Unknown	291	185	University Heights	24					24 50	Unknown	291	FEB 28 1906	24	50	Paid in full.
Unknown	292	189	University Heights	1					27 70	Unknown	292	FEB 28 1906	27	70	Paid in full.
Unknown	293	189	University Heights	2					11 39	Unknown	293	FEB 28 1906	11	39	Paid in full.
Unknown	294	189	University Heights	3					14 89	Unknown					Paid in full.
Unknown	295	189	University Heights	4					14 11	Unknown					Paid in full.
Unknown	296	189	University Heights	5					13 25	✓					Paid in full.
Unknown	297	189	University Heights	6					12 39	✓					Paid in full.
Unknown	298	189	University Heights	7					31 62	Unknown	298	FEB 28 1906	31	62	Paid in full.
Unknown	299	189	University Heights	8					12 07	Unknown	299	FEB 28 1906	12	07	Paid in full.
Unknown	300	189	University Heights	9					11 17	Unknown	300	FEB 28 1906	11	17	Paid in full.
Unknown	301	184	University Heights	21					21 36	Unknown	301	FEB 28 1906	21	36	Paid in full.
Unknown	302	184	University Heights	22					9 98						Paid in full.
Unknown	303	184	University Heights	23					11 86						Paid in full.
Unknown	304	184	University Heights	24					12 77	Unknown	304	FEB 28 1906	12	77	Paid in full
Unknown	305	184	University Heights	25					12 82	Unknown	305	FEB 28 1906	12	82	Paid in full
Unknown	306	184	University Heights	26					12 81						Paid in full.
Unknown	307	184	University Heights	27					12 80	Unknown	307	FEB 28 1906	12	80	Paid in full.
Unknown	308	184	University Heights	28					12 77	Unknown	308	FEB 28 1906	12	77	Paid in full.
Unknown	309	184	University Heights	29					12 74	Unknown	309	FEB 28 1906	12	74	Paid in full.
Unknown	310	184	University Heights	30					12 71	Unknown	310	FEB 28 1906	12	71	Paid in full.
Unknown	311	184	University Heights	31					12 69						Paid in full.
Unknown	312	184	University Heights	32					12 66						Paid in full.
Unknown	313	184	University Heights	33					12 63	Unknown	313	FEB 28 1906	12	63	Paid in full.
Unknown	314	184	University Heights	34					12 61	Unknown	314	FEB 28 1906	12	61	Paid in full.
Unknown	315	184	University Heights	35					12 58	Unknown	315	FEB 28 1906	12	58	Paid in full.
Unknown	316	184	University Heights	36					12 56	Unknown	316	FEB 28 1906	12	56	Paid in full.
Unknown	317	184	University Heights	37					12 54	Unknown	317	FEB 28 1906	12	54	Paid in full.
Unknown	318	184	University Heights	38					12 51	Unknown	318	FEB 28 1906	12	51	Paid in full.
Unknown	319	184	University Heights	39					12 49	Unknown	319	FEB 28 1906	12	49	Paid in full.
Unknown	320	184	University Heights	40					12 47	Unknown	320	FEB 28 1906	12	47	Paid in full.
Unknown	321	184	University Heights	41					12 44	✓					Paid in full.
Unknown	322	184	University Heights	42					12 40	✓					Paid in full.
Unknown	323	184	University Heights	43					12 38	✓					Paid in full.
Unknown	324	184	University Heights	44					12 36	✓					Paid in full.
Unknown	325	184	University Heights	45					12 33						Paid in full.
Unknown	326	184	University Heights	46					18 06						Paid in full.
Unknown	327	188	University Heights	24					20 55						Paid in full.
Unknown	328	188	University Heights	23					19 92						Paid in full.
Unknown	329	188	University Heights	22					19 23						Paid in full.
Unknown	330	188	University Heights	21					18 67						Paid in full.
Unknown	331	188	University Heights	20					18 05						Paid in full.
Unknown	332	188	University Heights	19					17 42						Paid in full.
Unknown	333	188	University Heights	18					16 82						Paid in full.
Unknown	334	188	University Heights	17					16 17	Unknown	334	FEB 28 1906	16	17	Paid in full.
Unknown	335	188	University Heights	16					15 55	Unknown	335	FEB 28 1906	15	55	Paid in full.
Unknown	336	188	University Heights	15					14 92	Unknown	336	FEB 28 1906	14	92	Paid in full.
Unknown	337	188	University Heights	14					14 30	Unknown	337	FEB 28 1906	14	30	PAID IN FULL RET. ON ASSESSMENT ROLL
Unknown	338	188	University Heights	13					13 67	Unknown	338	FEB 28 1906	13	67	PAID IN FULL RET. ON ASSESSMENT ROLL
Unknown	339	188	University Heights	12					13 05	Unknown	339	FEB 28 1906	13	05	PAID IN FULL RET. ON ASSESSMENT ROLL

120.

OWNERS	Assessment Number	Block	Tract or Subdivision	Lot	Assessment Dollars	Assessment Cents	Assessment Dollars	Assessment Cents	Assessment Dollars	Assessment Cents	Assessment Dollars	Assessment Cents	Total Assessment Dollars	Total Assessment Cents	Demands made upon as Owners	Assessment Numbers	Date of Demand 190	Assessment Due and Unpaid Dollars	Assessment Due and Unpaid Cents	Subsequent Payments
Unknown	340	188	University Heights	11									12	42	Unknown	340	FEB 28 1906	12	42	PAID IN FULL RET. ON ASSESSMENT ROLL
Unknown	341	188	University Heights	10									11	79						Paid in full.
Unknown	342	188	University Heights	9									11	17						Paid in full.
Unknown	343	188	University Heights	8									10	55						Paid in full.
Unknown	344	188	University Heights	7									9	93						Paid in full.
Unknown	345	188	University Heights	6									9	30						Paid in full.
Unknown	346	188	University Heights	5									8	67						Paid in full.
Unknown	347	188	University Heights	4									8	04						Paid in full.
Unknown	348	188	University Heights	3									7	42						Paid in full.
Unknown	349	188	University Heights	2									12	97						Paid in full.
Unknown	350	186	University Heights	25									12	11	Unknown	350	FEB 28 1906	12	11	PAID IN FULL RETURNS ON ASSESSMENT ROLL
Unknown	351	186	University Heights	26									12	11	Unknown	351	FEB 28 1906	12	11	PAID IN FULL RETURNS ON ASSESSMENT ROLL
Unknown	352	186	University Heights	27									12	11						Paid in full.
Unknown	353	186	University Heights	28									12	11						Paid in full.
Unknown	354	186	University Heights	29									12	11	✓					Paid in full.
Unknown	355	186	University Heights	30									12	11						Paid in full.
Unknown	356	186	University Heights	31									12	11						Paid in full.
Unknown	357	186	University Heights	32									12	11	✓					Paid in full.
Unknown	358	186	University Heights	33									12	11	Unknown	358	FEB 28 1906	12	11	Paid in full.
Unknown	359	186	University Heights	34									12	11	Unknown	359	FEB 28 1906	12	11	Paid in full.
Unknown	360	186	University Heights	35									12	11						Paid in full.
Unknown	361	186	University Heights	36									12	10						Paid in full.
Unknown	362	186	University Heights	37									12	10						Paid in full.
Unknown	363	186	University Heights	38									12	10						Paid in full.
Unknown	364	186	University Heights	39									12	10						Paid in full.
Unknown	365	186	University Heights	40									12	10						Paid in full.
Unknown	366	186	University Heights	41									12	10	Unknown	366	FEB 28 1906	12	10	Paid in full.
Unknown	367	186	University Heights	42									12	10	Unknown	367	FEB 28 1906	12	10	Paid in full.
Unknown	368	186	University Heights	43									12	10	Unknown	368	FEB 28 1906	12	10	PAID IN FULL RETURNS ON ASSESSMENT ROLL
Unknown	369	186	University Heights	44									12	10	Unknown	369	FEB 28 1906	12	10	PAID IN FULL RETURNS ON ASSESSMENT ROLL
Unknown	370	186	University Heights	45									12	10	Unknown	370	FEB 28 1906	12	10	PAID IN FULL RETURNS ON ASSESSMENT ROLL
Unknown	371	186	University Heights	46									12	10	Unknown	371	FEB 28 1906	12	10	Paid in full.
Unknown	372	186	University Heights	47									12	10	Unknown	372	FEB 28 1906	12	10	Paid in full.
Unknown	373	186	University Heights	48									12	10	Unknown	373	FEB 28 1906	12	10	Paid in full.
Unknown	374	187	University Heights	22									12	09	Unknown	374	FEB 28 1906	12	09	Paid in full.
Unknown	375	187	University Heights	23									12	09	Unknown	375	FEB 28 1906	12	09	Paid in full.
Unknown	376	187	University Heights	24									12	09	Unknown	376	FEB 28 1906	12	09	Paid in full.
Unknown	377	187	University Heights	25									12	09	Unknown	377	FEB 28 1906	12	09	Paid in full.
Unknown	378	187	University Heights	26									12	08						Paid in full.
Unknown	379	187	University Heights	27									12	08						Paid in full.
Unknown	380	187	University Heights	28									12	08						Paid in full.
Unknown	381	187	University Heights	29									12	08						Paid in full.
Unknown	382	187	University Heights	30									12	08	Unknown	382	FEB 28 1906	12	08	PAID IN FULL RET. ON ASSESSMENT ROLL
Unknown	383	187	University Heights	31									12	08						Paid in full.
Unknown	384	187	University Heights	32									12	08						Paid in full.
Unknown	385	187	University Heights	33									12	08	Unknown	385	FEB 28 1906	12	08	Paid in full.
Unknown	386	187	University Heights	34									12	08	Unknown	386	FEB 28 1906	12	08	Paid in full.
Unknown	387	187	University Heights	35									12	08	Unknown	387	FEB 28 1906	12	08	PAID IN FULL RET. ON ASSESSMENT ROLL
Unknown	388	187	University Heights	36									12	08						Paid in full.
Unknown	389	187	University Heights	37									12	08						Paid in full.
Unknown	390	187	University Heights	38									12	08						Paid in full.
Unknown	391	187	University Heights	39									12	08	Unknown	391	FEB 28 1906	12	08	CONCLUSIVELY PRESUMED PAID
Unknown	392	187	University Heights	40									12	07	Unknown	392	FEB 28 1906	12	07	CONCLUSIVELY PRESUMED PAID
Unknown	393	187	University Heights	41									12	07						Paid in full.
Unknown	394	187	University Heights	42									10	18						Paid in full.

121.

DIAGRAM

21	1
20	2
19	3
18	4
17	5
16	6
15	7
14	8
13	9
12	10
	11

29 January 6.
Walter P. Moore.

January 29th 6.
Walter P. Moore.

123.

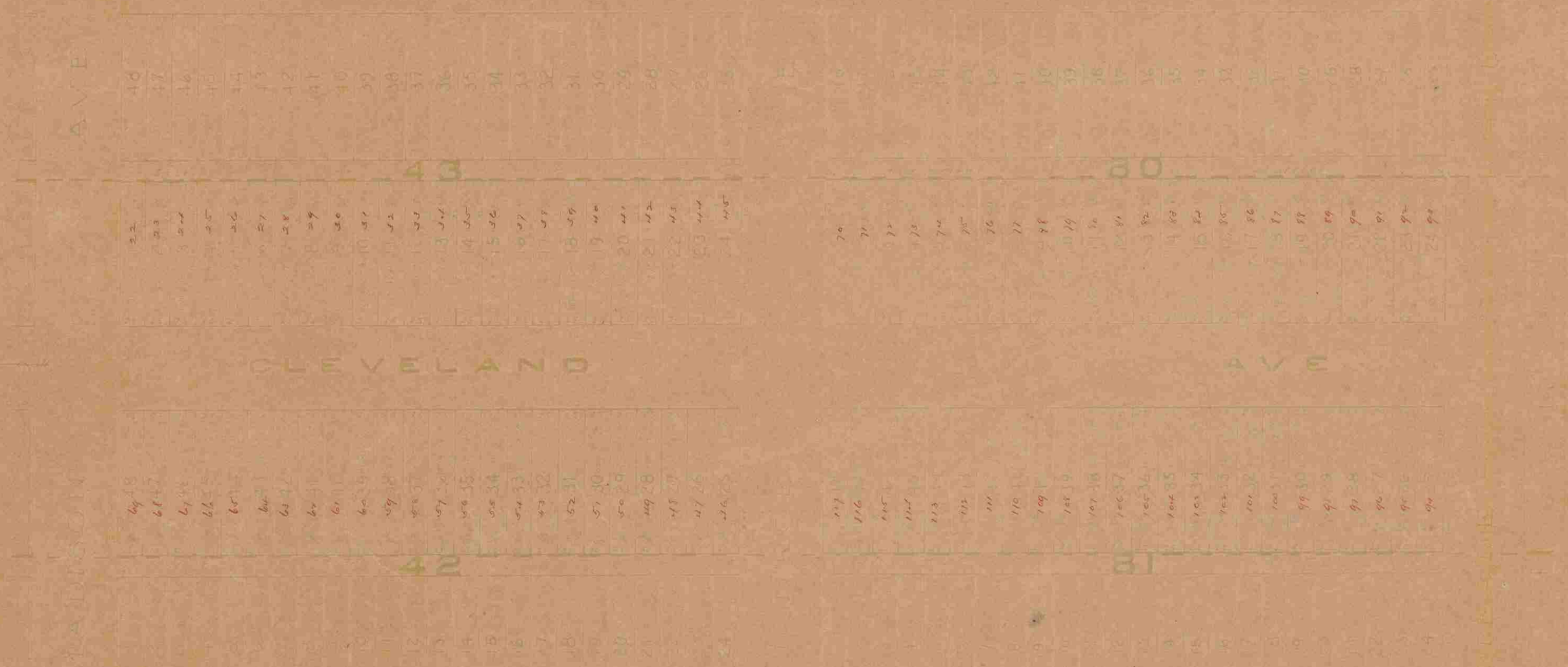

165	118
164	119
163	120
162	121
161	122
160	123
159	124
158	125
157	126
156	127
155	128
154	129
153	130
152	131
151	132
150	133
149	134
148	135
147	136
146	137
145	138
144	139
143	140
142	141

211	166
210	167
209	168
208	169
207	170
206	171
205	172
204	173
203	174
202	175
201	176
200	177
199	178
198	179
197	180
196	181
195	182
194	183
193	184
192	185
191	186
190	
189	187
188	




188
CLEVELAND
AVE
186
187

City & County of San Diego } ss.
State of California }

I, F. W. Blodgett, City Engineer of the City of San Diego, California, pursuant to Resolution No. ____ passed by the Common Council of said City on the 20th day of November 1905 ~~[illegible]~~ do hereby certify that the foregoing map or diagram is a full, true and correct diagram of the proposed work and improvement to be done on CLEVELAND AVENUE, between the south line of Fourth Gate Avenue and the south line of Florence Terrace in said City of San Diego as described in Resolution of Intention No 2485 passed and adopted by the said Common Council of the said City of San Diego, State of California on the 14th day of November 1905, and approved by the Mayor of said City on the 15th day of November 1905, and as is on file in the office of the Clerk of said City, reference to which is hereby made for a full description of said proposed work and improvement.

I further certify that the foregoing diagram contains 1 page, and that the same is a full, true and correct diagram of the proposed work and improvement to be done as described in Resolution of Intention No. 2485 passed and adopted by the said Common Council of the said City of San Diego, State of California on the 14th day of November 1905, and approved by the Mayor of said City on the 15th day of November 1905.

Dated 20th day of November 1905.

F. W. Blodgett
City Engineer of the City of San Diego, California

City & County of San Diego } ss.
State of California }

I, J. T. Butler, City Clerk of the City of San Diego, California, do hereby certify the foregoing diagram, consisting of 1 page, No 1 to 5 inclusive, hereof was by the Common Council of said City approved by Resolution No. 2485 passed by said Common Council on the 20th day of November 1905, and approved by the Mayor of said City on the 21st day of November 1905.

J. T. Butler.
City Clerk of the City of San Diego, California, and ex-officio Clerk of the Common Council of the said City.

I, Walter P. Moore, Superintendent of Streets of the city of San Diego, California, received from J. T. Butler, City Clerk of the city of San Diego, California, the foregoing map and diagram, this 1st day of December, 1905.

Walter P. Moore
Superintendent of Streets of the city of San Diego, California.

Sheet 6.

Done at San Diego, California, January 29th, 1906

Walter P. Moore
Superintendent of Streets of the City of San Diego, California.

Recorded January 29th, 1906

Walter P. Moore
Superintendent of Streets of the City of San Diego, California.

I, Walter P. Moore Superintendent of Streets of the City of San Diego, California, do hereby certify that all charges herein stated are correct, and that the computations and calculations of this Assessment are correct.

Walter P. Moore
Superintendent of Streets of the City of San Diego, California.

Recorded January 29th, 1906

Walter P. Moore
Superintendent of Streets of the City of San Diego, California.

CERTIFICATE OF THE CITY ENGINEER

I, G. A. d'Hemecourt City Engineer of the City of San Diego, in the County of San Diego, State of California, do hereby certify that the work of Grading Cleveland Avenue ~~Street~~ from the South line of Golden Gate Avenue ~~Street~~ to the north line of University Avenue ~~Street~~ was performed in accordance with the surveys and the engineering work done by me and under my direction; and that the quantities thereof were correctly given by me to the Superintendent of Streets, and said work is in accord with the official grade of said street.

G. A. d'Hemecourt
City Engineer of the City of San Diego, California.

Dated at San Diego, Calif., January 29th, 1906

Recorded January 29th 1906

Walter P. Moore
Superintendent of Streets of the City of San Diego, California.

(Affiant's name.)

F. W. Smith

Subscribed and sworn to this 28th day of February A. D. 1906, before me,

[SEAL] C. O. Remboog
Notary Public.

Filed this 28th day of February A. D. 1906

Walter P. Moore
Street Superintendent of the City of San Diego.

Recorded Feb 28 A. D. 1906

Walter P. Moore
Street Superintendent of the City of San Diego.

WARRANT

By Virtue Hereof, I, Walter P. Moore Street Superintendent of the City of San Diego, County of San Diego, and State of California, by virtue of the authority vested in me as said Street Superintendent, do authorize and empower D. C. Collier Jr., his agents or assigns, to demand and receive the several assessments upon the assessment and diagram hereto attached, and this shall be his warrant for the same.

San Diego, January 29th, A. D. 1906

Walter P. Moore
Street Superintendent of City of San Diego.

Countersigned by John S. Schon
Mayor of City of San Diego.

Recorded January 29th, A. D. 1906

Walter P. Moore
Street Superintendent of City of San Diego.

CERTIFICATE OF RECORD

I hereby complete and sign the foregoing record from page ..... to page ..... both inclusive, of the Assessment, Diagram, Warrant, Certificate of the City Engineer, Contractor's Return and also in the Book of "Contracts and Bonds," the recorded Contract and Bond, each numbered ..... all for the work therein described upon ..... Street, from the ..... line of ..... Street to the ..... line of ..... Street.

Office of the Street Superintendent, San Diego, California, this ..... day of ..... A. D. 190.....

.....
Street Superintendent, City of San Diego.

In the Matter of Sidewalking and Curbing Date Street from the east line of Front Street to the west line of Fifth Street.

ASSESSMENT NUMBER

Pursuant to Statute, I, Walter P. Moore as Street Superintendent of the City of San Diego, in the County of San Diego and State of California, do hereby assess and apportion, as shown hereinafter and in the diagram attached hereto, upon certain lots, portions of lots, and parcels of land, fronting on Date Street in said city, from the east line of Front Street to the west line of Fifth Street and on streets intersecting it between said lines, the sum of One hundred eighty-two and 85/100 Dollars ($182.85), to be paid to Joseph Kelly this agents or assigns, to cover the sum due (including incidental expenses) for the work of Sidewalking and curbing said Date between said lines, as said work is more particularly specified in my official contract therefor with said Joseph Kelly dated the 9th day of November A. D. 1905.

All of said work has been performed and materials furnished, complying with the specifications and under my direction, and to my satisfaction and acceptance. And because the names of the owners of said assessed property are unknown to me, I herewith write the word "Unknown" opposite the number of the lot and the amount assessed thereon, and the number of each lot, portion of lot, or portion of land assessed.

TOTAL COST OF THE WORK IS $182.85, AS FOLLOWS:

533.33 sq. ft. sidewalk @ 15¢	$ 80.00	Incidental Expenses:	
100. lin. ft. curb @ 60¢	$ 60.00	City Engineer's Official Fees	$ 7.50
	$	Printing and Advertising	$ 24.85
	$	Special.....Superintendent's compensation @ $3.50 per day	$ 10.50
	$	Incidental Expenses	$ 42.85
	$	Contract Cost	$ 140.00
Contract Cost	$ 140.00	Total Cost	$ 182.85

DIVIDED AS FOLLOWS:

DESCRIPTION	Sq. ft. sidewalk @ 15¢	Lin. ft. curb @ 60¢			Cost Sidewalk. Dollars	Cents	Cost curb. Dollars	Cents	Incidental Expenses Dollars	Cents	Total Assessment Dollars	Cents	Number of Front Feet Assessed Sidewalk	curb	Number of Feet		Rate per Front Foot Assessed Dollars	Cents
Frontage	533	33	100	00			80	00	60	00	24	49	104	49	100				1	04 49
Frontage											18	36	78	36		100				78 36
	533	33	100	00			80	00	60	00	42	85	182	85	100	100				

MARGIN.

CONTRACTOR'S RETURN.

STATE OF CALIFORNIA, COUNTY OF SAN DIEGO, CITY OF SAN DIEGO, } ss.

W. M. Crouse being duly sworn, says that he is the agent for the contractor named in annexed Assessment, Diagram and Warrant; that said assessment for the total cost of certain street work upon Date Street between Front and Fifth Street in said city, as more fully described therein and in the contract for said work with said Joseph Kelly made by the Superintendent of Streets in said city, dated the 9th day of November A. D. 1905., levied as therein described upon certain lots, portions of lots, or parcels of land, and the unknown owners thereof for the sum of One hundred eighty-two and 85/100 Dollars ($182.85/100) payable to Joseph Kelly his agents or assigns, was made, recorded and delivered by said Superintendent on the 24th day of January A. D. 1906., to affiant in behalf of said contractor; that there were attached to the same and delivered to the same in the same behalf, at the same time, by said Superintendent, his Diagram thereto attached, and a warrant in favor of Joseph Kelly his agent or assigns for collecting said assessment, upon which warrant this return is endorsed; that in the case of all assessments therein described, but not included in the following table, affiant has, since the date last aforesaid, in the manner hereinafter described and in behalf of said contractor, made demand upon and received full payment from the owners of each and all such assessed lots and lands; and that besides all personal demands, affiant did, whenever the name of the owner of the lot is stated as "unknown," on the assessment, on the 25th day of January A. D. 1906., within thirty days from the date of said warrant; and between the hours of 9 A. M. and 4 P. M., in behalf of said contractor, enter upon each of the corresponding lots, portions of lots and parcels of land assessed, and with said certificate, assessment, diagram and warrant, and in a loud, audible voice, publicly make demands for the payment of each of said assessments from the unknown owners thereof, upon each lot, portion of lot, or parcel of land, for each of its own assessments as specified in said assessment; and that whenever he found a building, tenant or occupant upon any of said premises, besides the public demand as aforesaid, he, at the same time, in the same behalf, presenting and exhibiting said certificate, assessment, diagram and warrant, in each instance, demanded from each tenant, or occupant, for the unknown owners, separately, the payment of each of said assessments upon said premises; and in the following table he states the name of such demandee, as "tenant," or "occupant," with the word "unknown;" but that, notwithstanding said demands, the following totals of said assessed sums, each separately demanded, and also the total, remain unpaid, to-wit:

OWNERS	Assessment Number	Block	Tract or Subdivision	Lot	Front Feet	Feet on Crossing	Frontage Assessment Dollars	Cents	Sidewk. Assessment Dollars	Cents	curb. Assessment Dollars	Cents	Assessment Dollars	Cents	Total Assessment Dollars	Cents	Demands made upon as Owners	Assessment Numbers	Date of Demand ..... 190....	Assessment Due and Unpaid Dollars	Cents	Subsequent Payments
1.	1.	213	Horton's addition	L	100 100				104	49	78	36			182	85	Unknown	1.	JAN 25 1906	182	85	

136.

OWNERS	ASSESSED UPON						Frontage Assessment		Assessment		Assessment		Assessment		Total Assessment		Demands made upon as Owners	Assessment Numbers	Date of Demand 190	Assessment Due and Unpaid		SUBSEQUENT PAYMENT
	Assessment Number	Block	Tract or Subdivision	Lot	Front Feet	Feet on Crossing	Dollars	Cents	Dollars	Cents	Dollars	Cents	Dollars	Cents	Dollars	Cents				Dollars	Cents	

ASSIGNMENT

On this 26th.day of January,1906,I,Jos Kelly,for a valuable consideration do hereby transfer,set over and assign to Warren M.Crouse of the City of San Diego,County of San Diego,State of California, all those certain,particular and specified accounts due me,which accounts are itemized and set forth in the assignment and diagram hereto attached and made a part of this assignment for that certain street work including the sidewalking of "Date Street" in the City of San Diego,County of San Diego,State of California from the East line of Front Street to the West line of Fifth Street,and that the total sum of accounts hereby assigned is $182.85 .

And I further assign under the same conditions to the said Warren M.Crouse any and all liens that may attach to the property described in said annexed assessment and diagram,by virtue of the work done by me in completing the contract for the sidewalking and curbing the said "Date Street" in the City of San Diego,County of San Diego,State of California,from the East line of Front Street to the West line of Fifth Street,and this assignment is intended and shall have the same affect as if each and every account and each and every lien to secure the payment of said account was severally assigned to the said Warren M.Crouse.

Jos Kelly

137

DIAGRAM

Exhibiting Date Street and its intersecting streets from the East line of Front Street to the West line of Fifth Street, in the City of San Diego, California, on which work has been done under my official contract as Street Superintendent of said city, with Joseph Kelly dated the 9th day of November A. D. 1905, for the Sidewalking & curbing of said Date Street, as is more particularly described in said contract; showing the relative location of each district, lot, portion of lot, or parcel of land assessed, to the work done; numbered in red ink to correspond with the red ink numbers in the assessment; and showing the number of feet fronting, assessed for said work contracted for and performed. Herein "No." is used for the word "number" and "ft." for the word "feet". The marks ′ and ″ mean respectively "feet" and "inches." Figures in black ink next to property line show, each, the length of said line in feet. Other figures in black ink show the numbers of the lots.

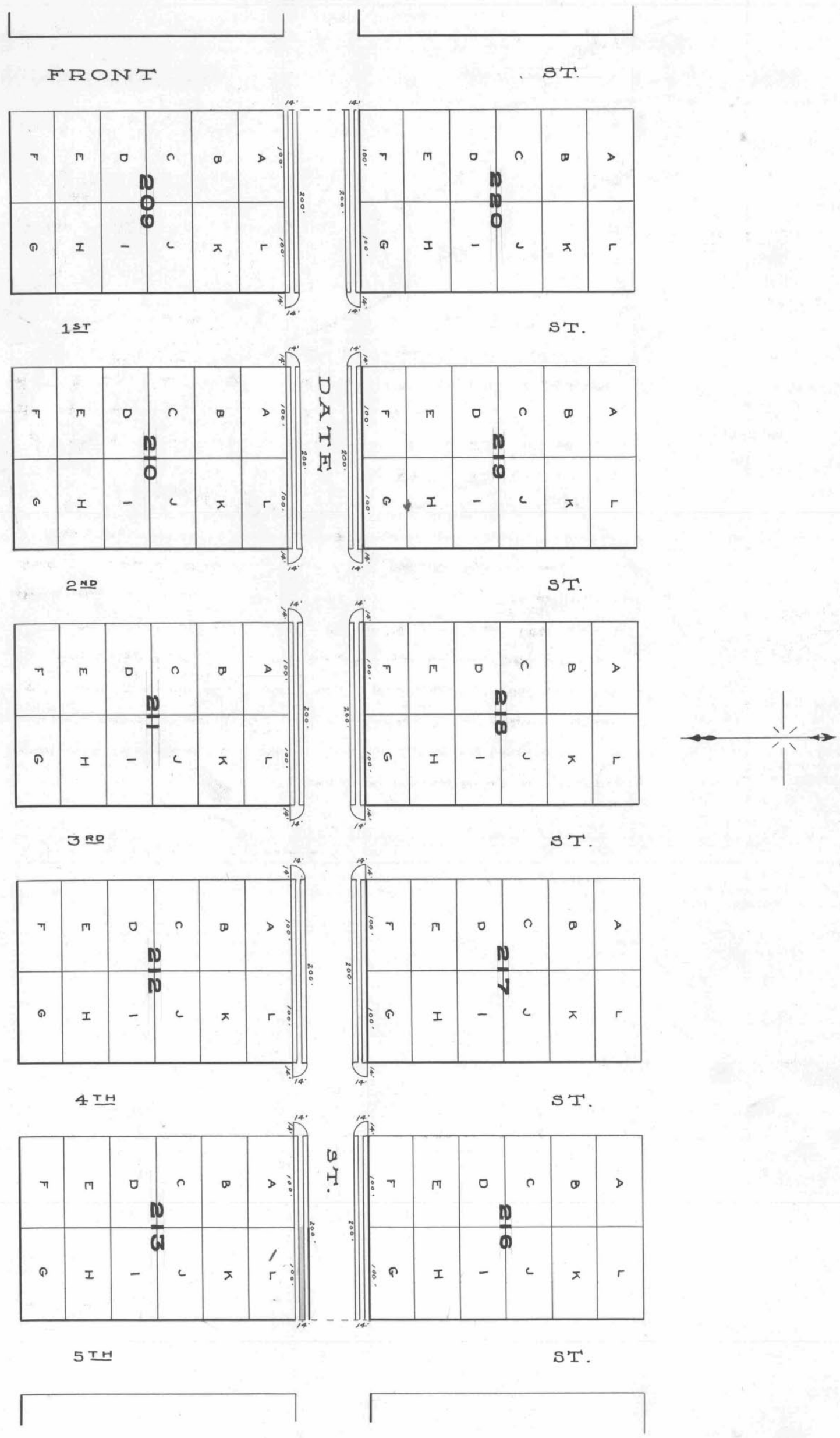

At said City of San Diego, California, this 24th *day of* Jan. *A. D. 1906.*

Walter P. Moore

Superintendent of Streets of the City of San Diego, California

Recorded Jan. 24th *A. D. 1906*

Walter P. Moore

Superintendent of Streets of the City of San Diego, California

Done at San Diego, California, January 24th 1906.

Walter P. Moore
Superintendent of Streets of the City of San Diego, California.

Recorded January 24th 1906.

Walter P. Moore
Superintendent of Streets of the City of San Diego, California.

I, Walter P. Moore Superintendent of Streets of the City of San Diego, California, do hereby certify that all charges herein stated are correct, and that the computations and calculations of this Assessment are correct.

Walter P. Moore
Superintendent of Streets of the City of San Diego, California.

Recorded January 24th 1906

Walter P. Moore.
Superintendent of Streets of the City of San Diego, California.

CERTIFICATE OF THE CITY ENGINEER.

I, G. A. d'Hemecourt City Engineer of the City of San Diego, in the County of San Diego, State of California, do hereby certify that the work of Sidewalking and curbing Date Street from the east line of Front Street to the west line of Fifth Street was performed in accordance with the surveys and the engineering work done by me and under my direction; and that the quantities thereof were correctly given by me to the Superintendent of Streets, and said work is in accord with the official grade of said street.

G. A. d'Hemecourt
City Engineer of the City of San Diego, California.

Dated at San Diego, Calif., January 24th 1906

Recorded January 24th 1906.

Walter P. Moore
Superintendent of Streets of the City of San Diego, California.

(Affiant's name).

W. M. Crouse

Subscribed and sworn to this 25th day of January A. D. 1906., before me,

[SEAL] Stephen Conner
Notary Public.

Filed this 29 day of Jan. A. D. 1906.

Walter P. Moore
Street Superintendent of the City of San Diego.

Recorded February 1st A. D. 1906

Walter P. Moore
Street Superintendent of the City of San Diego.

WARRANT.

By Virtue Hereof, I, Walter P. Moore Street Superintendent of the City of San Diego, County of San Diego, and State of California, by virtue of the authority vested in me as said Street Superintendent, do authorize and empower Joseph Kelly, his agents or assigns, to demand and receive the several assessments upon the assessment and diagram hereto attached, and this shall be his warrant for the same.

San Diego, January 24th A. D. 1906

Walter P. Moore
Street Superintendent of City of San Diego.

Countersigned by John L. Sehon
Mayor of City of San Diego.

Recorded January 24th A. D. 1906

Walter P. Moore.
Street Superintendent of City of San Diego.

In the Matter of Sidewalking and curbing 9th Street from the South line of "K" Street to the north line of "L" Street.

ASSESSMENT NUMBER

Pursuant to Statute, I, Walter P. Moore as Street Superintendent of the City of San Diego, in the County of San Diego and State of California, do hereby assess and apportion, as shown hereinafter and in the diagram attached hereto, upon certain lots, portions of lots, and parcels of land, fronting on 9th Street in said city, from the South line of "K" Street to the north line of "L" Street and on streets intersecting it between said lines, the sum of One Hundred Fourteen and 48/100 Dollars ($ 114.48), to be paid to Joseph Kelly his agents or assigns, to cover the sum due (including incidental expenses) for the work of Sidewalking and curbing said 9th Street between said lines, as said work is more particularly specified in my official contract therefor with said Joseph Kelly dated the 10th day of November A. D. 190 5.

All of said work has been performed and materials furnished, complying with the specifications and under my direction, and to my satisfaction and acceptance. And because the names of the owners of said assessed property are unknown to me, I herewith write the word "Unknown" opposite the number of the lot and the amount assessed thereon, and the number of each lot, portion of lot, or portion of land assessed.

TOTAL COST OF THE WORK IS $ 114.48, AS FOLLOWS:

266.67 Sq. ft. sidewalk @ 17¢	$ 45.33		
50 lin. ft. curb @ 65¢	$ 32.50		
	$		
	$		
	$		
	$		
Contract Cost	$ 77.83		

INCIDENTAL EXPENSES:

City Engineer's Official Fees	$	5.25
Printing and Advertising	$	26.15
Special.....Superintendent's compensation @ $ 3.50 per day	$	5.25
Incidental Expenses	$	36.65
Contract Cost	$	77.83
Total Cost	$	114.48

DIVIDED AS FOLLOWS:

DESCRIPTION	Sq. ft. sidewalk @ 17¢	Lin. ft. curb @ 65¢	Cost sidwk. Dollars	Cost sidwk. Cents	Cost curb Dollars	Cost curb Cents	Incidental Expenses Dollars	Incidental Expenses Cents	Total Assessment Dollars	Total Assessment Cents	Number of Front Feet Assessed sidwk	Number of Front Feet Assessed curb	Number of Feet	Rate per Front Foot Assessed Dollars	Rate per Front Foot Assessed Cents
Frontage	266 67		45	33			21	35	66	68	50			1	33 36
Frontage		50			32	50	15	30	47	80		50			956
	266 67	50	45	33	32	50	36	65	114	48	50	50			

OWNERS	Assessment Number	Block	Tract or Subdivision	Lot	Front Feet	Feet on Crossing	Frontage Assessment Dollars	Frontage Assessment Cents	sidwk. Assessment Dollars	sidwk. Assessment Cents	curb Assessment Dollars	curb Assessment Cents	Incidental Assessment Dollars	Incidental Assessment Cents	Total Assessment Dollars	Total Assessment Cents	Demands made upon as Owners	Assessment Numbers	Date of Demand 190	Assessment Due and Unpaid Dollars	Assessment Due and Unpaid Cents	Subsequent Payments
Unknown	1.	136	Horton's addition	N	50 50				66	68	47	80			114	48	Unknown	1.	JAN 25 1906	114	48	Taxes free

MARGIN.

CONTRACTOR'S RETURN.

STATE OF CALIFORNIA, COUNTY OF SAN DIEGO, CITY OF SAN DIEGO, } ss.

W. M. Crouse being duly sworn, says that he is the agent for the contractor named in annexed Assessment, Diagram and Warrant; that said assessment for the total cost of certain street work upon 9th Street between "K" and "L" Street in said city, as more fully described therein and in the contract for said work with said Joseph Kelly made by the Superintendent of Streets in said city, dated the 10th day of November A. D. 190 5., levied as therein described upon certain lots, portions of lots, or parcels of land, and the unknown owners thereof for the sum of One hundred fourteen and 48/100 Dollars ($ 114.48/100) payable to Joseph Kelly his agents or assigns, was made, recorded and delivered by said Superintendent on the 24th day of January A. D. 190 6., to affiant in behalf of said contractor; that there were attached to the same and delivered to the same in the same behalf, at the same time, by said Superintendent, his Diagram thereto attached, and a warrant in favor of Joseph Kelly his agent or assigns for collecting said assessment, upon which warrant this return is endorsed; that in the case of all assessments therein described, but not included in the following table, affiant has, since the date last aforesaid, in the manner hereinafter described and in behalf of said contractor, made demand upon and received full payment from the owners of each and all such assessed lots and lands; and that besides all personal demands, affiant did, whenever the name of the owner of the lot is stated as "unknown," on the assessment, on the 25th day of January A. D. 190 6., within thirty days from the date of said warrant; and between the hours of 9 A. M. and 4 P. M., in behalf of said contractor, enter upon each of the corresponding lots, portions of lots and parcels of land assessed, and with said certificate, assessment, diagram and warrant, and in a loud, audible voice, publicly make demands for the payment of each of said assessments from the unknown owners thereof, upon each lot, portion of lot, or parcel of land, for each of its own assessments as specified in said assessment; and that whenever he found a building, tenant or occupant upon any of said premises, besides the public demand as aforesaid, he, at the same time, in the same behalf, presenting and exhibiting said certificate, assessment, diagram and warrant, in each instance, demanded from each tenant, or occupant, for the unknown owners, separately, the payment of each of said assessments upon said premises; and in the following table he states the name of such demandee, as "tenant," or "occupant," with the word "unknown;" but that, notwithstanding said demands, the following totals of said assessed sums, each separately demanded, and also the total, remain unpaid, to-wit:

142.

OWNERS	ASSESSED UPON						Frontage Assessment		Assessment		Assessment		Assessment		Total Assessment		Demands made upon as Owners	Assessment Numbers	Date of Demand ..... 190....	Assessment Due and Unpaid		SUBSEQUENT PAYM
	Assessment Number	Block	Tract or Subdivision	Lot	Front Feet	Feet on Crossing	Dollars	Cents	Dollars	Cents	Dollars	Cents	Dollars	Cents	Dollars	Cents				Dollars	Cents	

ASSIGNMENT

On this 26th.day of January,1906,I,Jos Kelly,for a valuable consideration do hereby transfer,set over and assign to Warren M.Crouse of the City of San Diego,County of San Diego,State of California, all those certain,particular and specified accounts due me,which accounts are itemized and set forth in the assignment and diagram hereto attached and made a part of this assignment for that certain street work including the sidewalking of "9th.Street" in the City of San Diego,County of San Diego,State of California from the South line of "K" street to the North line of "L" Street,and that the total sum of accounts hereby assigned is $114.48 .

And I further assign under the same conditions to the said Warren M.Crouse any and all liens that may attach to the property described in said annexed assessment and diagram,by virtue of the work done by me in completing the contract for the sidewalking and curbing the said "9th."Street in the City of San Diego,County of San Diego,State of California,from the South line of "K" Street to the North line of "L" Street,and this assignment is intended and shall have the same effect as if each and every account and each and every lien to secure the payment of said account was severally assigned to the said Warren M.Crouse.

Jos Kelly

DIAGRAM

Exhibiting 9th Street and its intersecting streets from the South line of "K" Street to the North line of "L" Street, in the City of San Diego, California, on which work has been done under my official contract as Street Superintendent of said city, with Joseph Kelly dated the 10th day of November A. D. 1905, for the Sidewalking & curbing of said 9th Street, as is more particularly described in said contract; showing the relative location of each district, lot, portion of lot, or parcel of land assessed, to the work done; numbered in red ink to correspond with the red ink numbers in the assessment; and showing the number of feet fronting, assessed for said work contracted for and performed. Herein "No." is used for the word "number" and "ft." for the word "feet". The marks ′ and ″ mean respectively "feet" and "inches." Figures in black ink next to property line show, each, the length of said line in feet. Other figures in black ink show the numbers of the lots.

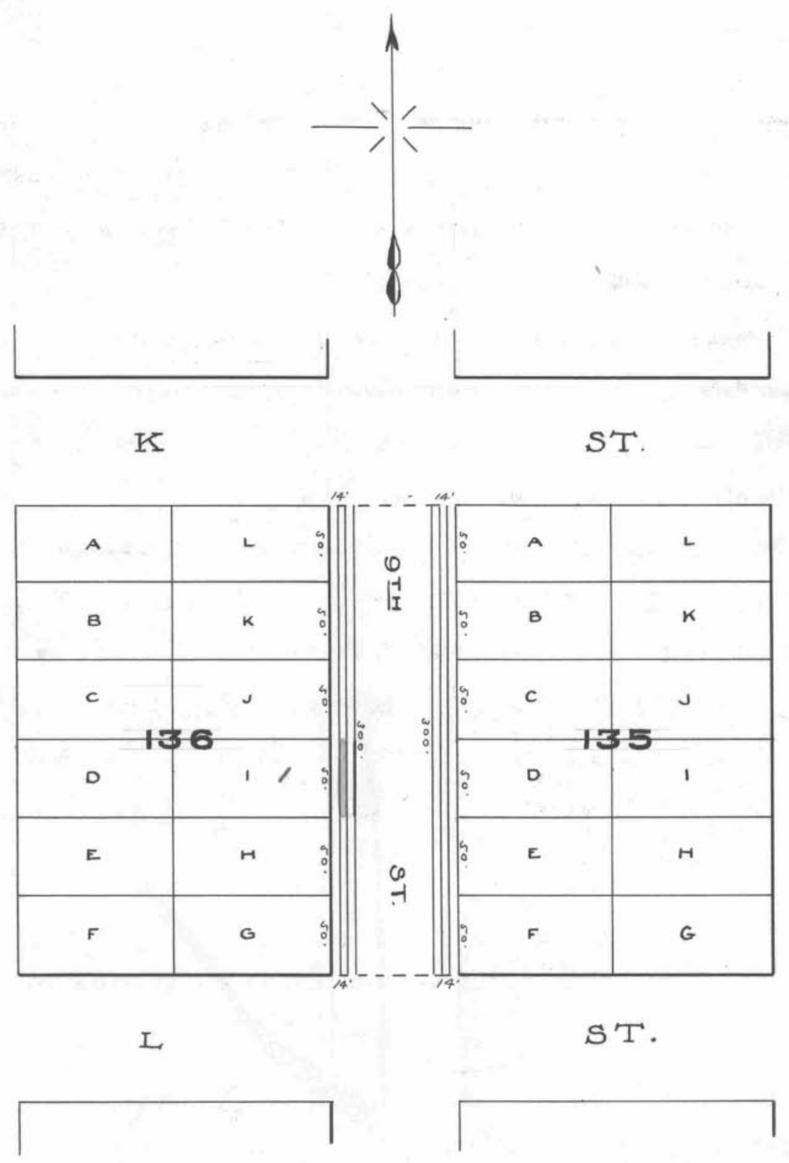

At said City of San Diego, California, this 24th *day of* Jan. *A. D. 1906.*

Walter P. Moore.

Superintendent of Streets of the City of San Diego, California

Recorded Jan 24th *A. D. 1906*

Walter P. Moore,

Superintendent of Streets of the City of San Diego, California

E.L.B.

Done at San Diego, California, January 24th 1906

Walter P. Moore
Superintendent of Streets of the City of San Diego, California.

Recorded January 24th 1906

Walter P. Moore
Superintendent of Streets of the City of San Diego, California.

I, Walter P. Moore Superintendent of Streets of the City of San Diego, California, do hereby certify that all charges herein stated are correct, and that the computations and calculations of this Assessment are correct.

Walter P. Moore
Superintendent of Streets of the City of San Diego, California.

Recorded January 24th 1906

Walter P. Moore
Superintendent of Streets of the City of San Diego, California.

CERTIFICATE OF THE CITY ENGINEER.

I, G. A. d' Hemecourt City Engineer of the City of San Diego, in the County of San Diego, State of California, do hereby certify that the work of Sidewalking and curbing 9th Street from the South line of "K" Street to the north line of "L" Street was performed in accordance with the surveys and the engineering work done by me and under my direction; and that the quantities thereof were correctly given by me to the Superintendent of Streets, and said work is in accord with the official grade of said street.

G. A. d' Hemecourt.
City Engineer of the City of San Diego, California.

Dated at San Diego, Calif., January 24th 1906.

Recorded January 24th 1906.

Walter P. Moore.
Superintendent of Streets of the City of San Diego, California.

(Affiant's name).

W. M. Crouse

Subscribed and sworn to this 29th day of January A. D. 1906, before me,

[SEAL] Stephen Cornell
Notary Public.

Filed this 29th day of Jan A. D. 1906.

Walter P. Moore
Street Superintendent of the City of San Diego.

Recorded February 1st A. D. 1906

Walter P. Moore
Street Superintendent of the City of San Diego.

WARRANT.

By Virtue Hereof, I, Walter P. Moore Street Superintendent of the City of San Diego, County of San Diego, and State of California, by virtue of the authority vested in me as said Street Superintendent, do authorize and empower Joseph Kelly, his agents or assigns, to demand and receive the several assessments upon the assessment and diagram hereto attached, and this shall be his warrant for the same.

San Diego, January 24th A. D. 1906.

Walter P. Moore
Street Superintendent of City of San Diego.

Countersigned by John S. Sehon.
Mayor of City of San Diego.

Recorded January 24th A. D. 1906.

Walter P. Moore
Street Superintendent of City of San Diego.

In the Matter of Grading of 28th Street, from the north line of "B" Street, to the north line of Dartmouth Street.

ASSESSMENT NUMBER

Pursuant to Statute, I, Walter P. Moore, as Street Superintendent of the City of San Diego, in the County of San Diego and State of California, do hereby assess and apportion, as shown hereinafter and in the diagram attached hereto, upon certain lots, portions of lots, and parcels of land, fronting on 28th Street, in said city, from the north line of "B" Street, to the north line of Dartmouth Street, and on streets intersecting it between said lines, the sum of Three Thousand, Four Hundred Thirty and 94/100 Dollars ($3430.94), to be paid to John E. Crouse, his agents or assigns, to cover the sum due (including incidental expenses) for the work of grading said 28th Street between said lines, as said work is more particularly specified in my official contract therefor with said John E. Crouse, dated the 5th day of December, A. D. 190 5.

All of said work has been performed and materials furnished, complying with the specifications and under my direction, and to my satisfaction and acceptance. And because the names of the owners of said assessed property are unknown to me, I herewith write the word "Unknown" opposite the number of the lot and the amount assessed thereon, and the number of each lot, portion of lot, or portion of land assessed.

TOTAL COST OF THE WORK IS $3430 94/100, AS FOLLOWS:

6267.8 cu. yds. cut @ 50¢	$ 3133.90
3257.1 cu. yds. fill @ 4¢	$ 130.28
1 culvert	$ 79.36
	$
	$
	$
Contract Cost	$ 3343.54

INCIDENTAL EXPENSES:

City Engineer's Official Fees	$ 60.00
Printing and Advertising	$ 27.40
Special.....Superintendent's compensation @ $.....per day	$
Incidental Expenses	$ 87.40
Contract Cost	$ 3343.54
Total Cost	$ 3430.94

DIVIDED AS FOLLOWS:

DESCRIPTION	cu. yds. cut @ 50¢ per cu. yd.	cu. yds. fill @ 04¢ per cu. yd.	Cost of cut Dollars	Cost of cut Cents	Cost of fill Dollars	Cost of fill Cents			Incidental Expenses culvert Dollars	Incidental Expenses culvert Cents	Total Assessment Dollars	Total Assessment Cents	Number of Front Feet Assessed From Feet	Number of Front Feet Assessed Crossing	Number of Feet Term	Number of Feet Op. Term.	Rate per Front Foot Assessed Dollars	Rate per Front Foot Assessed Cents
Frontage cut	5066 4		2533	20					135	70	2792	28	2142.35				1	3033724
" fill		3084 8			123	35												
Alley bet. "a" and "B" Term.	147		73	50					3	76	77	26			20		3	.863
Op. Term.	228 7		114	35					5	84	120	19				740		.162435
Crossing "a" Street	333 6		166	80					8	53	175	38		1500				.11688
Harvard Street Term.		167 9			6	72				34	7	06			80			.08825
Op. Term.	154	4 4	7	70		18				41	8	29				549		.0151
Dartmouth Street Term.	175 5		87	75					4	48	92	23			80		1	.1528
Op. Term.	301 2		150	60					7	70	158	30				500		.3166
	6267 8	3257 1	3133	90	130	28			166	76	3430	94						

MARGIN.

CONTRACTOR'S RETURN.

STATE OF CALIFORNIA,
COUNTY OF SAN DIEGO,
CITY OF SAN DIEGO, } ss.

John E. Crouse, being duly sworn, says that he is the contractor named in annexed Assessment, Diagram and Warrant; that said assessment for the total cost of certain street work upon twenty-eight between northerly line of B Street and northerly line Dartmouth Street, in said city, as more fully described therein and in the contract for said work with said John E. Crouse, made by the Superintendent of Streets in said city, dated the 5 day of December, A. D. 190 5, levied as therein described upon certain lots, portions of lots, or parcels of land, and the unknown owners thereof for the sum of Three Thousand Four Hundred Thirty and 94/100 Dollars ($3430.94) payable to John E. Crouse, his agents or assigns, was made, recorded and delivered by said Superintendent on the 23 day of January, A. D. 190 6, to affiant in behalf of said contractor; that there were attached to the same and delivered to the same in the same behalf, at the same time, by said Superintendent, his Diagram thereto attached, and a warrant in favor of John E. Crouse, for collecting said assessment, upon which warrant this return is endorsed; that in the case of all assessments therein described, but not included in the following table, affiant has, since the date last aforesaid, in the manner hereinafter described and in behalf of said contractor, made demand upon and received full payment from the owners of each and all such assessed lots and lands; and that besides all personal demands, affiant did, whenever the name of the owner of the lot is stated as "unknown," on the assessment, on the 31st day of January and 1st day of May, A. D. 190 6, within thirty days from the date of said warrant; and between the hours of 9 A. M. and 4 P. M., in behalf of said contractor, enter upon each of the corresponding lots, portions of lots and parcels of land assessed, and with said certificate, assessment, diagram and warrant, and in a loud, audible voice, publicly make demands for the payment of each of said assessments from the unknown owners thereof, upon each lot, portion of lot, or parcel of land, for each of its own assessments as specified in said assessment; and that whenever he found a building, tenant or occupant upon any of said premises, besides the public demand as aforesaid, he, at the same time, in the same behalf, presenting and exhibiting said certificate, assessment, diagram and warrant, in each instance, demanded from each tenant, or occupant, for the unknown owners, separately, the payment of each of said assessments upon said premises; and in the following table he states the name of such demandee, as "tenant," or "occupant," with the word "unknown;" but that, notwithstanding said demands, the following totals of said assessed sums, each separately demanded, and also the total, remain unpaid, to-wit:

OWNERS	Assessment Number	Block	Tract or Subdivision	Lot	Front Feet	Feet on Crossing	Frontage Assessment Dollars	Frontage Assessment Cents	Op. Term. Assessment Dollars	Op. Term. Assessment Cents	Term. Assessment Dollars	Term. Assessment Cents	Crossing Assessment Dollars	Crossing Assessment Cents	Total Assessment Dollars	Total Assessment Cents	Demands made upon as Owners	Assessment Numbers	Date of Demand 190	Assessment Due and Unpaid Dollars	Assessment Due and Unpaid Cents	Subsequent Payments
Unknown	1	10	South Park Add.	4		50			15	83					15	83						Paid in full.
Unknown	2	10	South Park add.	5		50			15	83					15	83						Paid in full.
Unknown	3	10	South Park add.	6		150			47	49					47	49						Paid in full.
Unknown	4	27	South Park add.	1	50	150	65	17	47	49					112	66						Paid in full.
Unknown	5	27	South Park add.	2	50	50	65	17	15	83					81	00						Paid in full.
Unknown	6	27	South Park add.	3	50	50	65	17	15	83					81	00						Paid in full.
Unknown	7	27	South Park add.	4	50	50	65	17		76					65	93						Paid in full.
Unknown	8	27	South Park add.	5	50	50	65	17		76					65	93						Paid in full.
Unknown	9	27	South Park add.	6	50	150	65	17	2	26					67	43						Paid in full.
Unknown	10	28	South Park add.	1	50	150	65	17	2	26					67	43						Paid in full.
Unknown	11	28	South Park add.	2	50	50	65	17		76					65	93						Paid in full.
Unknown	12	28	South Park add.	3	50	50	65	17		76					65	93						Paid in full.
Unknown	13	28	South Park add.	4	50	1-49	65	17		73				12	66	02						Paid in full.
Unknown	14	28	South Park add.	5	50	50	65	17					5	85	71	02						Paid in full.
Unknown	15	28	South Park add.	6	50	50	65	17					5	85	71	02						Paid in full.

148.

OWNERS	ASSESSED UPON						Frontage Assessment		Op. Term. Assessment		Term. Assessment		Crossing Assessment		Total Assessment		Demands made upon as Owners	Assessment Numbers	Date of Demand 190	Assessment Due and Unpaid		SUBSEQUENT PAYM
	Assessment Number	Block	Tract or Subdivision	Lot	Front Feet	Feet on Crossing	Dollars	Cents	Dollars	Cents	Dollars	Cents	Dollars	Cents	Dollars	Cents				Dollars	Cents	
Unknown	16	61	E.W. Morse add.	27	23	23	29	98					2	68	32	66						Paid in full.
Unknown	17	61	E.W. Morse add.	28	25	25	32	58					2	93	35	51						Paid in full.
Unknown	18	61	E.W. Morse add.	29	25	25	32	58					2	93	35	51						Paid in full.
Unknown	19	61	E.W. Morse add.	30	25	191.65	32	59					22	40	54	99						Paid in full.
Unknown	20	62	E.W. Morse add.	19	25	165	32	58					19	28	51	86	Unknown 20		FEB 1 1906	51	86	Paid in full.
Unknown	21	62	E.W. Morse add.	20	25	25	32	58					2	92	35	50	Unknown 21		FEB 1 1906	35	50	Paid in full.
Unknown	22	62	E.W. Morse add.	21	25	25	32	59					2	92	35	51	Unknown 22		FEB 1 1906	35	51	Paid in full.
Unknown	23	62	E.W. Morse add.	22	25	25	32	58					2	92	35	50	Unknown 23		FEB 1 1906	35	50	Paid in full.
Unknown	24	62	E.W. Morse add.	23	25	25	32	58					2	92	35	50	Unknown 24		FEB 1 1906	35	50	PAID IN FULL CONTRACTORS RECPT
Unknown	25	62	E.W. Morse add.	24	25	25-10	32	59			38	63	2	92	74	14	Unknown 25		FEB 1 1906	74	14	PAID IN FULL CONTRACTORS RECPT
Unknown	26	62	E.W. Morse add.	25	25	10	32	58			38	63			71	21	Unknown 26		FEB 1 1906	71	21	PAID IN FULL CONTRACTORS RECPT
Unknown	27	62	E.W. Morse add.	26	25		32	58							32	58	Unknown 27		FEB 1 1906	32	58	PAID IN FULL CONTRACTORS RECPT
Unknown	28	62	E.W. Morse add.	27	25		32	59							32	59	Unknown 28		FEB 1 1906	32	59	PAID IN FULL CONTRACTORS RECPT
Unknown	29	62	E.W. Morse add.	28	25		32	58							32	58	Unknown 29		FEB 1 1906	32	58	PAID IN FULL CONTRACTORS RECPT
Unknown	30	62	E.W. Morse add.	29	25		32	58							32	58	Unknown 30		FEB 1 1906	32	58	PAID IN FULL CONTRACTORS RECPT
Unknown	31	62	E.W. Morse add.	30	25		32	59							32	59	Unknown 31		FEB 1 1906	32	59	PAID IN FULL CONTRACTORS RECPT
Unknown	32	59	H.M. Higgins add.	48	140	95	182	47	15	44					197	91	Unknown 32		FEB 1 1906	197	91	Paid in full
Unknown	33	59	H.M. Higgins add.	47		25			4	06					4	06	Unknown 33		FEB 1 1906	4	06	Paid in full
Unknown	34	59	H.M. Higgins add.	46		25			4	06					4	06	Unknown 34		FEB 1 1906	4	06	CONCLUSIVELY PRESUMED PAID
Unknown	35	59	H.M. Higgins add.	45		25			4	06					4	06	Unknown 35		FEB 1 1906	4	06	CONCLUSIVELY PRESUMED PAID
Unknown	36	59	H.M. Higgins add.	44		25			4	06					4	06	Unknown 36		FEB 1 1906	4	06	CONCLUSIVELY PRESUMED PAID
Unknown	37	59	H.M. Higgins add.	43		25			4	06					4	06	Unknown 37		FEB 1 1906	4	06	Paid in full
Unknown	38	59	H.M. Higgins add.	42		25			4	06					4	06	Unknown 38		FEB 1 1906	4	06	Paid in full
Unknown	39	59	H.M. Higgins add.	41		25			4	06					4	06	Unknown 39		FEB 1 1906	4	06	PAID IN FULL CONTRACTORS RECPT
Unknown	40	59	H.M. Higgins add.	40		25			4	06					4	06	Unknown 40		FEB 1 1906	4	06	PAID IN FULL CONTRACTORS RECPT
Unknown	41	59	H.M. Higgins add.	39		25			4	06					4	06	Unknown 41		FEB 1 1906	4	06	Paid in full
Unknown	42	59	H.M. Higgins add.	38		25			4	06					4	06	Unknown 42		FEB 1 1906	4	06	Paid in full
Unknown	43	59	H.M. Higgins add.	37		25			4	06					4	06	Unknown 43		FEB 1 1906	4	06	Paid in full
Unknown	44	59	H.M. Higgins add.	12		25-25			4	06			2	93	6	99	Unknown 44		FEB 1 1906	6	99	PAID IN FULL CONTRACTORS RECPT
Unknown	45	59	H.M. Higgins add.	11		25-25			4	06			2	92	6	98	Unknown 45		FEB 1 1906	6	98	PAID IN FULL CONTRACTORS RECPT
Unknown	46	59	H.M. Higgins add.	10		25-25			4	06			2	92	6	98	Unknown 46		FEB 1 1906	6	98	PAID IN FULL RETURNED ON ASSESSMENT R
Unknown	47	59	H.M. Higgins add.	9		25-25			4	06			2	92	6	98	Unknown 47		FEB 1 1906	6	98	PAID IN FULL RETURNED ON ASSESSMENT, F
Unknown	48	59	H.M. Higgins add.	8		25-25			4	06			2	92	6	98	Unknown 48		FEB 1 1906	6	98	PAID IN FULL RETURNED ON ASSESSMENT, F
Unknown	49	59	H.M. Higgins add.	7		25-25			4	06			2	93	6	99	Unknown 49		FEB 1 1906	6	99	PAID IN FULL RETURNED ON ASSESSMENT, F
Unknown	50	59	H.M. Higgins add.	6		25-25			4	06			2	92	6	98	Unknown 50		FEB 1 1906	6	98	PAID IN FULL RETURNED ON ASSESSMENT, F
Unknown	51	59	H.M. Higgins add.	5		25-25			4	06			2	92	6	98	Unknown 51		FEB 1 1906	6	98	CONCLUSIVELY PRESUMED PAID
Unknown	52	59	H.M. Higgins add.	4		25-25			4	06			2	92	6	98	Unknown 52		FEB 1 1906	6	98	CONCLUSIVELY PRESUMED PAID
Unknown	53	59	H.M. Higgins add.	3		25-25			4	06			2	92	6	98	Unknown 53		FEB 1 1906	6	98	Paid in full
Unknown	54	59	H.M. Higgins add.	2		25-25			4	06			2	93	6	99	Unknown 54		FEB 1 1906	6	99	Paid in full
Unknown	55	59	H.M. Higgins add.	1	140	165-95	182	47	15	43			19	29	217	19	Unknown 55		FEB 1 1906	217	19	Paid in full
Unknown	56	60	H.M. Higgins add.	37		25							2	92	2	92	Unknown 56		FEB 1 1906	2	92	PAID IN FULL CONTRACTORS RECPT
Unknown	57	60	H.M. Higgins add.	38		25							2	92	2	92	Unknown 57		FEB 1 1906	2	92	PAID IN FULL CONTRACTORS RECPT
Unknown	58	60	H.M. Higgins add.	39		25							2	92	2	92	Unknown 58		FEB 1 1906	2	92	PAID IN FULL CONTRACTORS RECPT
Unknown	59	60	H.M. Higgins add.	40		25							2	92	2	92	Unknown 59		FEB 1 1906	2	92	CONCLUSIVELY PRESUMED PAID
Unknown	60	60	H.M. Higgins add.	41		25							2	93	2	93	Unknown 60		FEB 1 1906	2	93	CONCLUSIVELY PRESUMED PAID
Unknown	61	60	H.M. Higgins add.	42		25							2	92	2	92	Unknown 61		FEB 1 1906	2	92	CONCLUSIVELY PRESUMED PAID
Unknown	62	60	H.M. Higgins add.	43		25							2	92	2	92	Unknown 62		FEB 1 1906	2	92	CONCLUSIVELY PRESUMED PAID
Unknown	63	60	H.M. Higgins add.	44		25							2	92	2	92	Unknown 63		FEB 1 1906			PAID IN FULL RETURNED ON ASSESSMENT ROL
Unknown	64	60	H.M. Higgins add.	45		25							2	92	2	92	Unknown 64		FEB 1 1906	2	92	Pd 4/4/06
Unknown	65	60	H.M. Higgins add.	46		25							2	92	2	92	Unknown 65		FEB 1 1906	2	92	Pd 4/4/06
Unknown	66	60	H.M. Higgins add.	47		25							2	93	2	93	Unknown 66		FEB 1 1906	2	93	Pd 10/10/06
Unknown	67	60	H.M. Higgins add.	48		25							2	92	2	92	Unknown 67		FEB 1 1906	2	92	Paid in full
Unknown	68	remainder cor rear of cor 4 & Blk. 60 H.M. Higgins add. being remainder cor in E.W. Morse add.			104.35	104.35	136	01					12	19	148	20	Unknown 68		FEB 1 1906	148	20	Paid in full
Unknown	69	S.E. cor. 1400 acre city Park		760		80 80	990	56				7 06 92 23			1089	85	Unknown 69		FEB 1 1906	1089	85	Paid in full
							2792	28	286	78	176	55	175	33	5430	94						

149

DIAGRAM

Exhibiting 28th Street and its intersecting streets from the north line of "L" Street to the north line of Dartmouth Street, in the City of San Diego, California, on which work has been done under my official contract as Street Superintendent of said city, with John E Young dated the 5th day of December A. D. 1905, for the Grading of said 28th Street, as is more particularly described in said contract; showing the relative location of each district, lot, portion of lot, or parcel of land assessed, to the work done; numbered in red ink to correspond with the red ink numbers in the assessment; and showing the number of feet fronting, assessed for said work contracted for and performed. Herein "No." is used for the word "number" and "ft." for the word "feet". The marks ′ and ″ mean respectively "feet" and "inches." Figures in black ink next to property line show, each, the length of said line in feet. Other figures in black ink show the numbers of the lots.

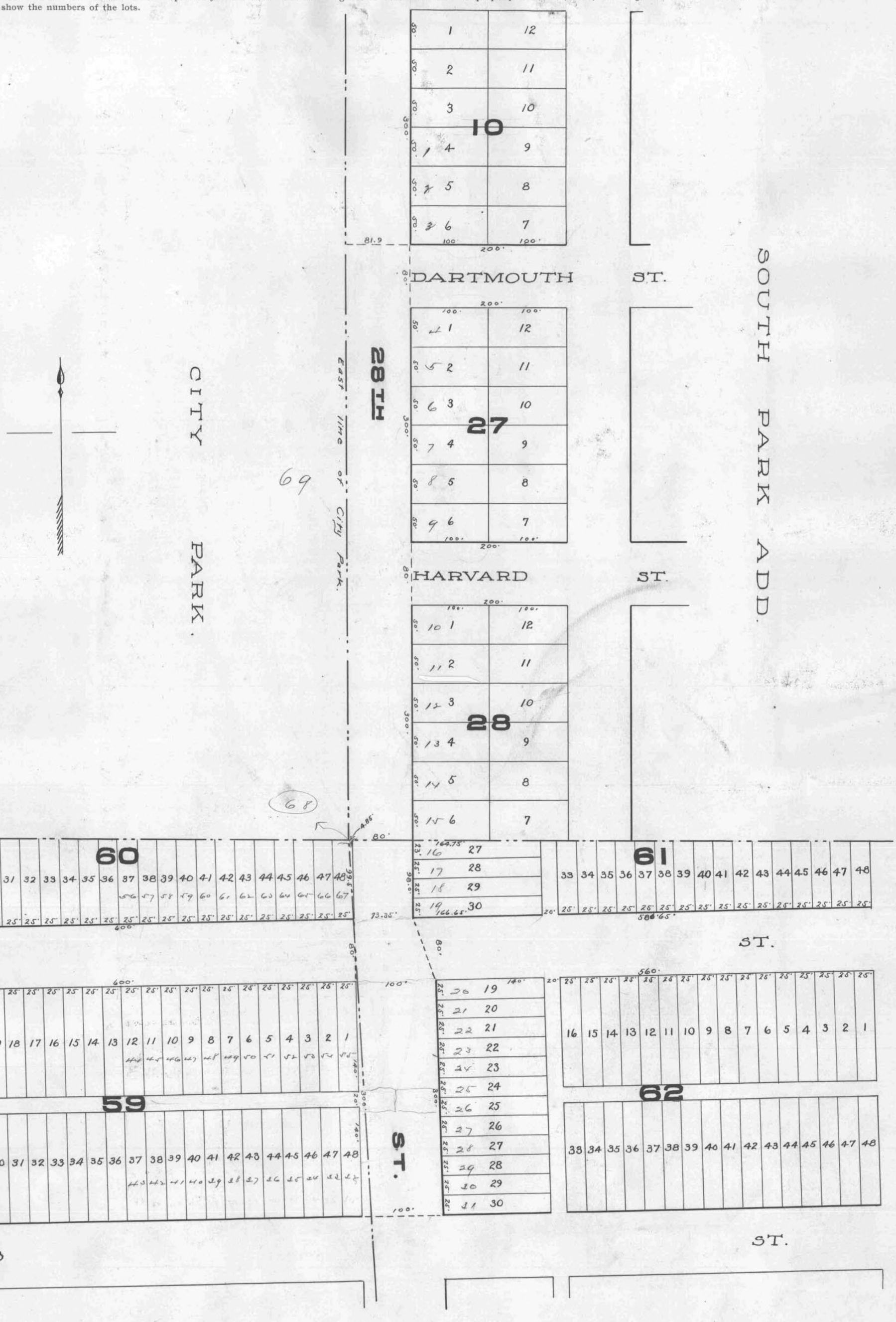

At said City of San Diego, California, this 31 day of Jan A. D. 1906

Walter Gmoser
Superintendent of Streets of the City of San Diego, California

Recorded Jan 31 A. D. 1906

Walter Gmoser
Superintendent of Streets of the City of San Diego, California

E.L.B.

On this twenty-first day of February,1906, I,John E. Clouse, for a valuable consideration do hereby transfer,set over and assign to People's State Bank of National City,California, all those certain particular and specified accounts due me, which accounts are itemized and set forth in the assessment and diagram hereto attached and made a part of this assignment for that certain street work,including the grading of Twenty-eighth Street, in the City of San Diego,State of California,between the north line of "B" Street and the north line of Dartmouth Street and on streets intersecting it between said lines and including the sidewalks thereof, and that the total sum of accounts hereby assigned is Two Thousand One Hundred Sixty-three Dollars and Sixty-two cents, ($2,163.62).

And I further assign under the same conditions to said People's State Bank any and all liens that may attach to the property described in said annexed assessment and diagram by virtue of the work done by me in completing the contract for grading the said Twenty-eighth Street,in the City of San Diego, State of California, from the north line of "B" Street to the North line of Dartmouth Street and this assignment is intended to, and shall, have the same effect as if each and every account and each and every lien to secure the payment of said accounts were severally assigned to said People's State Bank.

John E Clouse

Done at San Diego, California, January 31st 1906.

Walter P. Moore
Superintendent of Streets of the City of San Diego, California.

Recorded Jan 31 1906

Walter P. Moore
Superintendent of Streets of the City of San Diego, California.

I, Walter P. Moore Superintendent of Streets of the City of San Diego, California, do hereby certify that all charges herein stated are correct, and that the computations and calculations of this Assessment are correct.

Walter P. Moore
Superintendent of Streets of the City of San Diego, California.

Recorded Jan 31 1906

Walter P. Moore
Superintendent of Streets of the City of San Diego, California.

CERTIFICATE OF THE CITY ENGINEER.

I, G. A. d'Hemecourt City Engineer of the City of San Diego, in the County of San Diego, State of California, do hereby certify that the work of grading 28th Street from the north line of "B" Street to the north line of Date not given Street was performed in accordance with the surveys and the engineering work done by me and under my direction; and that the quantities thereof were correctly given by me to the Superintendent of Streets, and said work is in accord with the official grade of said street.

G. A. d'Hemecourt
City Engineer of the City of San Diego, California.

Dated at San Diego, Calif., Jan 31 1906

Recorded Jan 31 1906

Walter P. Moore
Superintendent of Streets of the City of San Diego, California.

(Affiant's name).

John E. Clouse

Subscribed and sworn to this 19th day of July A. D. 1906, before me,

[SEAL] Edwin A Weed
Notary Public.

Filed this 19th day of July A. D. 1906

Walter P. Moore
Street Superintendent of the City of San Diego.

Recorded July 21 A. D. 1906

Walter P. Moore
Street Superintendent of the City of San Diego.

WARRANT.

By Virtue Hereof, I, Walter P. Moore Street Superintendent of the City of San Diego, County of San Diego, and State of California, by virtue of the authority vested in me as said Street Superintendent, do authorize and empower John E. Clouse, his agents or assigns, to demand and receive the several assessments upon the assessment and diagram hereto attached, and this shall be his warrant for the same.

San Diego, Jan 31 A. D. 1906

Walter P. Moore
Street Superintendent of City of San Diego.

Countersigned by John F. Forward
Mayor of City of San Diego.

Recorded Jan 31 A. D. 1906

Walter P. Moore
Street Superintendent of City of San Diego.

In the Matter of Sidewalking and curbing State Street, from the north line of "H" Street to the South line of "D" Street.

ASSESSMENT NUMBER

Pursuant to Statute, I, Walter P. Moore as Street Superintendent of the City of San Diego, in the County of San Diego and State of California, do hereby assess and apportion, as shown hereinafter and in the diagram attached hereto, upon certain lots, portions of lots, and parcels of land, fronting on State Street in said city, from the north line of "H" Street to the south line of "D" Street and on streets intersecting it between said lines, the sum of Five hundred ninety-two and 32/100 Dollars ($592.32), to be paid to Joseph Kelly his agents or assigns, to cover the sum due (including incidental expenses) for the work of Sidewalking and curbing said State Street between said lines, as said work is more particularly specified in my official contract therefor with said Joseph Kelly, dated the 9th day of November A. D. 190 5.

All of said work has been performed and materials furnished, complying with the specifications and under my direction, and to my satisfaction and acceptance. And because the names of the owners of said assessed property are unknown to me, I herewith write the word "Unknown" opposite the number of the lot and the amount assessed thereon, and the number of each lot, portion of lot, or portion of land assessed.

TOTAL COST OF THE WORK IS $592.32, AS FOLLOWS:

2085.67 Sq. Yr. Sdw. @ 15¢	$ 312.85	Incidental Expenses:	
409.13 Lin. Yr. Curb @ 55¢	$ 225.02	City Engineer's Official Fees	$ 10.50
	$	Printing and Advertising	$ 24.70
	$	Special.....Superintendent's compensation @ $3.50 per day	$ 19.25
	$	Incidental Expenses	$ 54.45
	$	Contract Cost	$ 537.87
Contract Cost	$ 537.87	Total Cost	$ 592.32

DIVIDED AS FOLLOWS:

DESCRIPTION	Sq. Yr. Sdw. @ 15¢ Sq. Yr.	Lin. Yr. Curb @ 55¢ Lin. Yr.			Cost Sdw. Dollars	Cents	Cost Curb Dollars	Cents			Incidental Expenses Dollars	Cents	Total Assessment Dollars	Cents	Number of Front Feet Assessed Sdw.	Curb	Number of Feet returned Sdw.	Curb	Rate per Front Foot Assessed Dollars	Cents
Frontage Sidewalk	1866	67			280	00					28	36	308	36	350					881028
Frontage Curb			350				192	50			19	50	212	00		350				605714
Return S.W. cor. State & "F" Sdw.	109	50			16	42					1	66	18	08			250			07232
Curb			19	71			10	84			1	09	11	93				250		04772
Return N.W. cor State & "F" Sdw.	109	50			16	43					1	66	18	09			250			07232
Curb			19	71			10	84			1	09	11	93				250		04772
Return N.E. cor. State & "F" Curb			19	71			10	84			1	09	11	93				250		04772
	2085	67	409	13			312	85	225	02			54	45	592	32				

OWNERS	Assessment Number	Block	Tract or Subdivision	Lot	Front Feet	Feet on Crossing	Sdw. Frontage Assessment Dollars	Cents	Curb Frontage Assessment Dollars	Cents	Sdw. Return Assessment Dollars	Cents	Curb Return Assessment Dollars	Cents	Total Assessment Dollars	Cents	Demands made upon as Owners	Assessment Number	Date of Demand Dec. 10 1906	Assessment Due and Unpaid Dollars	Cents	Subsequent Payments
Unknown	1	42	New San Diego	D		50							2	38	2	38	Unknown	1	Dec. 10-06	2	38	Paid in full.
Unknown	2	42	New San Diego	E		50							2	38	2	38	Unknown	2	Dec. 10-06	2	38	Paid in full.
Unknown	3	42	New San Diego	F	50 50	150	44	05	30	28			7	17	81	50	Unknown	3	Dec. 10. 06	81	50	Paid in full.
Unknown	4	39	New San Diego	A	50 50		44	05	30	29					74	34	Unknown	4	Dec. 10'06	74	34	Paid in full
Unknown	5	39	New San Diego	B	50 50		44	05	30	28					74	33	Unknown	5	Dec. 10, 06	74	33	Paid in full
Unknown	6	39	New San Diego	C	50 50		44	05	30	29					74	34	Unknown	6	Dec. 10-06	74	34	Paid in full
Unknown	7	39	New San Diego	D	50 50		44	05	30	28					74	33	Unknown	7	Dec. 10'06	74	33	Paid in full
Unknown	8	39	New San Diego	E	50 50		44	05	30	29					74	34	Unknown	8	Dec. 10 06	74	34	Paid in full
Unknown	9	39	New San Diego	F	50 50		44	06	30	29					74	35	Unknown	9	Dec. 10 06	74	35	Paid in full.
Unknown	10	38	New San Diego	J		50 50					3	61	2	38	5	99						Paid in full.
Unknown	11	38	New San Diego	K		50 50					3	61	2	38	5	99	Unknown	11	Dec. 10'06	5	99	Paid in full.
Unknown	12	38	New San Diego	L		150 150					10	86	7	17	18	03	Unknown	12	Dec. 10'06	18	03	Paid in full.
Unknown	13	43	New San Diego	G		150 150					10	86	7	17	18	03	Unknown	13	Dec. 10'06	18	03	CONCLUSIVELY PRESUMED PAID
Unknown	14	43	New San Diego	H		50 50					3	62	2	38	6	00	Unknown	14	Dec. 10'06	6	00	CONCLUSIVELY PRESUMED PAID
Unknown	15	43	New San Diego	I		50 50					3	61	2	38	5	99	Unknown	15	Dec. 10'06	5	99	Paid in full.
							308	36	212	00	36	17	35	79	592	32						

MARGIN.

CONTRACTOR'S RETURN.

STATE OF CALIFORNIA, COUNTY OF SAN DIEGO, CITY OF SAN DIEGO, } ss.

William Bonar being duly sworn, says that he is the agent for the contractor named in annexed Assessment, Diagram and Warrant; that said assessment for the total cost of certain street work upon State Street between North line of H to South line of D Street in said city, as more fully described therein and in the contract for said work with said Joseph Kelly made by the Superintendent of Streets in said city, dated the 9 day of Nov. A. D. 190 5, levied as therein described upon certain lots, portions of lots, or parcels of land, and the unknown owners thereof for the sum of Five hundred ninety two 32/100 Dollars ($592.32) payable to Joseph Kelly his agents or assigns, was made, recorded and delivered by said Superintendent on the 7 day of Dec. A. D. 190 6, to affiant in behalf of said contractor; that there were attached to the same and delivered to the same in the same behalf, at the same time, by said Superintendent, his Diagram thereto attached, and a warrant in favor of Joseph Kelly his agents or assigns for collecting said assessment, upon which warrant this return is endorsed; that in the case of all assessments therein described, but not included in the following table, affiant has, since the date last aforesaid, in the manner hereinafter described and in behalf of said contractor, made demand upon and received full payment from the owners of each and all such assessed lots and lands; and that besides all personal demands, affiant did, whenever the name of the owner of the lot is stated as "unknown," ~~on the assessment,~~ on the 10 day of Dec. A. D. 190 6, within thirty days from the date of said warrant; and between the hours of 9 A. M. and 4 P. M., in behalf of said contractor, enter upon each of the corresponding lots, portions of lots and parcels of land assessed, and with said certificate, assessment, diagram and warrant, and in a loud, audible voice, publicly make demands for the payment of each of said assessments from the unknown owners thereof, upon each lot, portion of lot, or parcel of land, for each of its own assessments as specified in said assessment; and that whenever he found a building, tenant or occupant upon any of said premises, besides the public demand as aforesaid, he, at the same time, in the same behalf, presenting and exhibiting said certificate, assessment, diagram and warrant, in each instance, demanded from each tenant, or occupant, for the unknown owners, separately, the payment of each of said assessments upon said premises; and in the following table he states the name of such demandee, as "tenant," or "occupant," with the word "unknown;" but that, notwithstanding said demands, the following totals of said assessed sums, each separately demanded, and also the total, remain unpaid, to-wit:

OWNERS	ASSESSED UPON						Frontage Assessment		Assessment		Assessment		Assessment		Total Assessment		Demands made upon as Owners	Assessment Numbers	Date of Demand 190	Assessment Due and Unpaid		SUBSEQUENT PAY
	Assessment Number	Block	Tract or Subdivision	Lot	Front Feet	Feet on Crossing	Dollars	Cents	Dollars	Cents	Dollars	Cents	Dollars	Cents	Dollars	Cents				Dollars	Cents	

ASSIGNMENT

On this 12th.day of February,1906,I,Jos Kelly,for a valuable consideration do hereby transfer,set over and assign to Warren M.Crouse of the City of San Diego,County of San Diego,State of California, all those certain,particular and specified accounts due me,which accounts are itemized and set forth in the assignment and diagram hereto attached and made a part of this assignment for that certain street work including the sidewalking of State Street in the City of San Diego,County of San Diego,State of California from the North line of "H" street to the South line of "D" street,and that the total sum of accounts hereby assigned is $592.32 .

And I further assign under the same conditions to the said Warren M.Crouse any and all liens that may attach to the property described in sid annexed assessment and diagram,by virtue of the work done by me in completing the contract for the sidewalking and curbing the said State street in the City of San Diego,County of San Diego,State of California,from the North line of "H" street to the South line of "D" street,and this assignment is intended and shall have the same effect as if each and every account and each and every lien to secure the payment of said account was severally assigned to the said Warren M.Crouse.

Jos. Kelly

155.

DIAGRAM

Exhibiting State Street and its intersecting streets from the north line of "H" Street to the South line of "D" Street, in the City of San Diego, California, on which work has been done under my official contract as Street Superintendent of said city, with Joseph Kelly dated the 9th day of November A. D. 1905, for the Sidewalking & curbing of said State Street, as is more particularly described in said contract; showing the relative location of each district, lot, portion of lot, or parcel of land assessed, to the work done; numbered in red ink to correspond with the red ink numbers in the assessment; and showing the number of feet fronting, assessed for said work contracted for and performed. Herein "No." is used for the word "number" and "ft." for the word "feet". The marks ′ and ″ mean respectively "feet" and "inches." Figures in black ink next to property line show, each, the length of said line in feet. Other figures in black ink show the numbers of the lots.

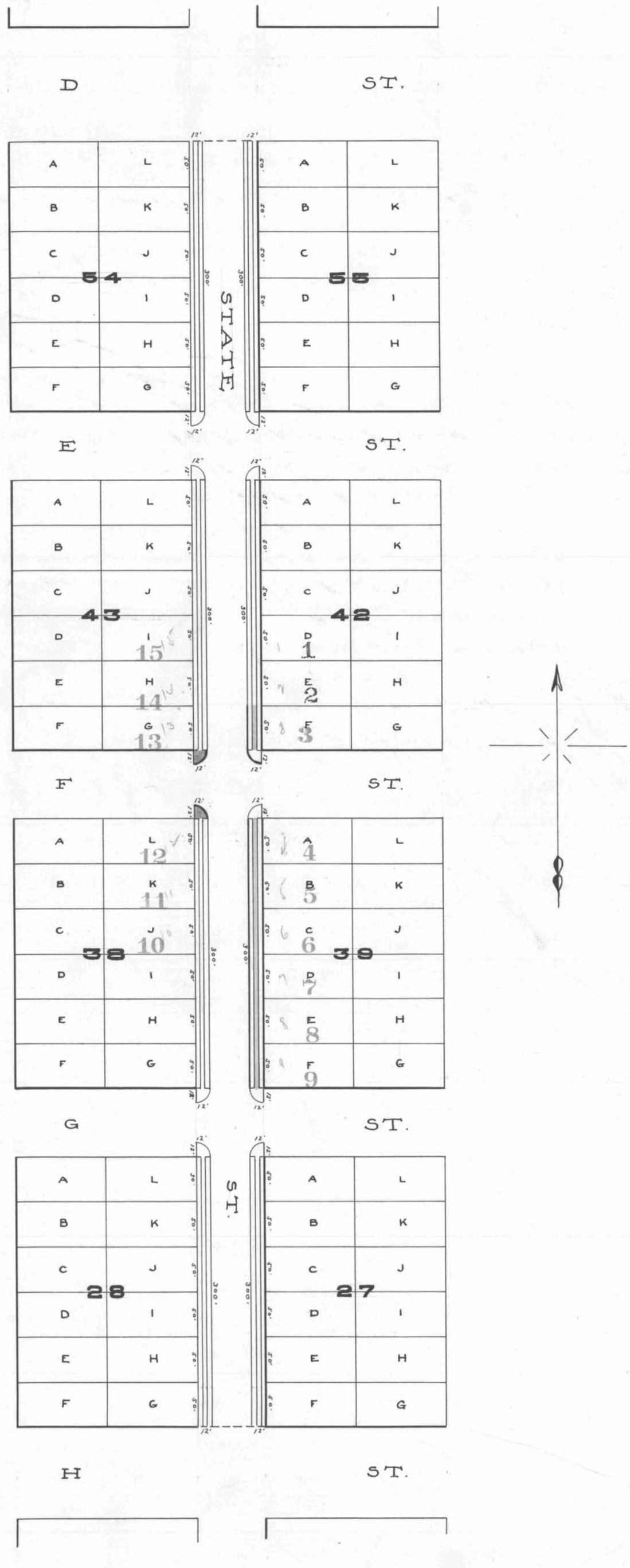

At said City of San Diego, California, this 7th *day of* Feb. *A. D. 1906.*

Walter P. Moore.

Superintendent of Streets of the City of San Diego, California

Recorded Feb. 7th *A. D. 1906.*

Walter P. Moore.

Superintendent of Streets of the City of San Diego, California

E.L.B.

Done at San Diego, California, February 7th 1906.

Walter P. Moore
Superintendent of Streets of the City of San Diego, California.

Recorded February 7th 1906.

Walter P. Moore
Superintendent of Streets of the City of San Diego, California.

I, Walter P. Moore Superintendent of Streets of the City of San Diego, California, do hereby certify that all charges herein stated are correct, and that the computations and calculations of this Assessment are correct.

Walter P. Moore
Superintendent of Streets of the City of San Diego, California.

Recorded February 7th 1906

Walter P. Moore.
Superintendent of Streets of the City of San Diego, California.

CERTIFICATE OF THE CITY ENGINEER

I, A. A. de Hemecourt City Engineer of the City of San Diego, in the County of San Diego, State of California, do hereby certify that the work of Sidewalking & curbing State Street from the north line of "H" Street to the south line of "D" Street was performed in accordance with the surveys and the engineering work done by me and under my direction; and that the quantities thereof were correctly given by me to the Superintendent of Streets, and said work is in accord with the official grade of said street.

A. A. de Hemecourt.
City Engineer of the City of San Diego, California.

Dated at San Diego, Calif., Feb. 7th 1906.

Recorded Feb. 7th 1906.

Walter P. Moore.
Superintendent of Streets of the City of San Diego, California.

(Affiant's name.)

W. A. Bonar

Subscribed and sworn to this 10th day of Feb. A. D. 1906, before me,

[SEAL] Stephen Connell
Notary Public.

Filed this 12 day of Feb. A. D. 1906

Walter P. Moore
Street Superintendent of the City of San Diego.

Recorded Feb. 12 A. D. 1906

Walter P. Moore
Street Superintendent of the City of San Diego.

WARRANT

By Virtue Hereof, I, Walter P. Moore Street Superintendent of the City of San Diego, County of San Diego, and State of California, by virtue of the authority vested in me as said Street Superintendent, do authorize and empower Joseph Kelley his agents or assigns, to demand and receive the several assessments upon the assessment and diagram hereto attached, and this shall be his warrant for the same.

San Diego, Feb. 7th A. D. 1906.

Walter P. Moore.
Street Superintendent of City of San Diego.

Countersigned by John D. Spreckels.
Mayor of City of San Diego.

Recorded Feb. 7th A. D. 1906.

Walter P. Moore
Street Superintendent of City of San Diego.

CERTIFICATE OF RECORD

I hereby complete and sign the foregoing record from page ..... to page ..... both inclusive, of the Assessment, Diagram, Warrant, Certificate of the City Engineer, Contractor's Return and also in the Book of "Contracts and Bonds," the recorded Contract and Bond, each numbered ..... all for the work therein described upon ..... Street, from the ..... line of ..... Street to the ..... line of ..... Street.

Office of the Street Superintendent, San Diego, California, this ..... day of ..... A. D. 190.....

Street Superintendent, City of San Diego.

In the Matter of Sidewalking and Curbing 25th Street, from the south line of the City Park to the center line of "I" Street,

ASSESSMENT NUMBER

Pursuant to Statute, I, Walter P. Moore, as Street Superintendent of the City of San Diego, in the County of San Diego and State of California, do hereby assess and apportion, as shown hereinafter and in the diagram attached hereto, upon certain lots, portions of lots, and parcels of land, fronting on 25th Street, in said city, from the South line of City Park to the center line of "I" Street, and on streets intersecting it between said lines, the sum of Two hundred eighty-six and 19/100 Dollars ($ 286.19), to be paid to Joseph Kelly his agents or assigns, to cover the sum due (including incidental expenses) for the work of Sidewalking Curbing said 25th between said lines, as said work is more particularly specified in my official contract therefor with said Joseph Kelly dated the 10th day of November A. D. 1905.

All of said work has been performed and materials furnished, complying with the specifications and under my direction, and to my satisfaction and acceptance. And because the names of the owners of said assessed property are unknown to me, I herewith write the word "Unknown" opposite the number of the lot and the amount assessed thereon, and the number of each lot, portion of lot, or portion of land assessed.

TOTAL COST OF THE WORK IS $ 286 19/100, AS FOLLOWS:

87749 sq. ft. Sidewalk @ 17	$ 14917		
13442 lin. ft. curb @ 65	$ 8737		
	$		
	$		
	$		
	$		
	$		
Contract Cost	$ 236.54		

INCIDENTAL EXPENSES:

City Engineer's Official Fees	$ 9.00
Printing and Advertising	$ 26.65
Special.....Superintendent's compensation @ $ 3.50 per day	$ 14.00
Incidental Expenses	$ 49.65
Contract Cost	$ 236.54
Total Cost	$ 286.19

DIVIDED AS FOLLOWS:

DESCRIPTION	Sq. ft. Sidewalk @ 17¢ Sq. ft.	Lin. ft. Curb @ 65¢ Lin. ft.	Sidewalk Dollars	Sidewalk Cents	Curb Dollars	Curb Cents	Dollars	Cents	Incidental Expenses Dollars	Incidental Expenses Cents	Total Assessment Dollars	Total Assessment Cents	Number of Front Feet Assessed	Number of Feet	Rate per Front Foot Assessed Dollars	Rate per Front Foot Assessed Cents
Frontage Sidewalk	39889		67	81					14	23	82	04	75			109386
Curb		75			48	75			10	23	58	98		75		.7864
	23930		40	68					8	54	49	22				.16972
		2971			19	31			4	05	23	26		290		.080555
	23930		40	68					8	54	49	22				.11186
		2971			19	31			4	06	23	27		4440		.053113
	87749	13442	149	17	87	37			49	65	286	19				

MARGIN.

CONTRACTOR'S RETURN.

STATE OF CALIFORNIA,
COUNTY OF SAN DIEGO,
CITY OF SAN DIEGO, } ss.

W. M. Crouse being duly sworn, says that he is the agent for the contractor named in annexed Assessment, Diagram and Warrant; that said assessment for the total cost of certain street work upon 25th Street between south line of City Park to center line of "I" Street in said city, as more fully described therein and in the contract for said work with said Joseph Kelly made by the Superintendent of Streets in said city, dated the 10th day of November A. D. 190 5., levied as therein described upon certain lots, portions of lots, or parcels of land, and the unknown owners thereof for the sum of Two hundred eighty-six and 19/100 Dollars ($ 286 19/100) payable to Joseph Kelly agents or assigns, was made, recorded and delivered by said Superintendent on the 14th day of February A. D. 190 6., to affiant in behalf of said contractor; that there were attached to the same and delivered to the same in the same behalf, at the same time, by said Superintendent, his Diagram thereto attached, and a warrant in favor of Joseph Kelly his agent or assign for collecting said assessment, upon which warrant this return is endorsed; that in the case of all assessments therein described, but not included in the following table, affiant has, since the date last aforesaid, in the manner hereinafter described and in behalf of said contractor, made demand upon and received full payment from the owners of each and all such assessed lots and lands; and that besides all personal demands, affiant did, whenever the name of the owner of the lot is stated as "unknown," on the assessment, on the 16th day of February A. D. 1906., within thirty days from the date of said warrant; and between the hours of 9 A. M. and 4 P. M., in behalf of said contractor, enter upon each of the corresponding lots, portions of lots and parcels of land assessed, and with said certificate, assessment, diagram and warrant, and in a loud, audible voice, publicly make demands for the payment of each of said assessments from the unknown owners thereof, upon each lot, portion of lot, or parcel of land, for each of its own assessments as specified in said assessment; and that whenever he found a building, tenant or occupant upon any of said premises, besides the public demand as aforesaid, he, at the same time, in the same behalf, presenting and exhibiting said certificate, assessment, diagram and warrant, in each instance, demanded from each tenant, or occupant, for the unknown owners, separately, the payment of each of said assessments upon said premises; and in the following table he states the name of such demandee, as "tenant," or "occupant," with the word "unknown;" but that, notwithstanding said demands, the following totals of said assessed sums, each separately demanded, and also the total, remain unpaid, to-wit:

OWNERS	Assessment Number	Block	Tract or Subdivision	Lot	Front Feet	Feet on Crossing	Sidewalk Frontage Assessment Dollars	Sidewalk Frontage Assessment Cents	Curb Frontage Assessment Dollars	Curb Frontage Assessment Cents	Sidewalk Return Assessment Dollars	Sidewalk Return Assessment Cents	Curb Return Assessment Dollars	Curb Return Assessment Cents	Total Assessment Dollars	Total Assessment Cents	Demands made upon as Owners	Assessment Numbers	Date of Demand	Assessment Due and Unpaid Dollars	Assessment Due and Unpaid Cents	Subsequent Payments
Unknown	1	39	N. M. Higgins	19	25	165	27	35	19	66	28	00	13	29	88	30	Unknown	1.	FEB 16 1906	88	30	Paid in full
Unknown	2	39	N. M. Higgins	20	25	25	27	35	19	66	4	24	2	01	53	26	Unknown	2.	FEB 16 1906	53	26	Paid in full
Unknown	3	39	N. M. Higgins	21	25	25	27	24	19	66	4	24	2	01	53	25	Unknown	3.	FEB 16 1906	53	25	Paid in full
Unknown	4	39	N. M. Higgins	22		25					4	25	2	02	6	27						Paid in full.
Unknown	5	39	N. M. Higgins	23		25					4	24	2	01	6	25						Paid in full.
Unknown	6	39	N. M. Higgins	24		25					4	25	2	02	6	27						Paid in full.
Unknown	7	6	Sub of Block	12		25					2	79	1	33	4	12	Unknown	7	FEB 16 1906	4	12	Paid in full.
Unknown	8	6	Sub of Block	11		25					2	80	1	33	4	13	Unknown	8	FEB 16 1906	4	13	Paid in full.
Unknown	9	6	Sub of Block	10		25					2	79	1	32	4	11	Unknown	9	FEB 16 1906	4	11	Paid in full.
Unknown	10	6	Sub of Block	9		25					2	80	1	33	4	13	Unknown	10	FEB 16 1906	4	13	Paid in full.
Unknown	11	6	Sub of Block	8		25					2	79	1	33	4	12	Unknown	11	FEB 16 1906	4	12	Paid in full.
Unknown	12	6	Sub of Block	7		25					2	80	1	32	4	12	Unknown	12	FEB 16 1906	4	12	Paid in full.
Unknown	13	6	Sub of Block	6		25					2	79	1	33	4	12	Unknown	13	FEB 16 1906	4	12	Paid in full.
Unknown	14	6	Sub of Block	5		25					2	80	1	33	4	13	Unknown	14	FEB 16 1906	4	13	Paid in full.
Unknown	15	6	Sub of Block	4		25					2	80	1	32	4	12						Paid in full.

160.

OWNERS	ASSESSED UPON						Sidewalk Frontage Assessment		Curb frontage Assessment		Sidewalk return Assessment		Curb return Assessment		Total Assessment		Demands made upon as Owners	Assessment Numbers	Date of Demand 190	Assessment Due and Unpaid		SUBSEQUENT PAYMENT
	Assessment Number	Block	Tract or Subdivision	Lot	Front Feet	Feet on Crossing	Dollars	Cents	Dollars	Cents	Dollars	Cents	Dollars	Cents	Dollars	Cents				Dollars	Cents	
Unknown	16	6	Amd Map of Chase	3		25 25					2	80	1	33	4	13						Paid in full.
Unknown	17	6	Amd Map of Chase	2		25 25					2	80	1	33	4	13						Paid in full.
Unknown	18	6	Amd Map of Chase	1		165 165					18	46	8	77	27	23						Paid in full.

A S S I G N M E N T

On this 17th.day of February,1906,I,Jos Kelly,for a valuable consideration do hereby transfer,set over and assign to Warren M.Crouse of the City of San Diego,County of San Diego,State of California, all those certain,particular and specified accounts due me,which accounts are itemized and set forth in the assignment and diagram hereto attached and made a part of this assignment for that certain street work including the sidewalking of "25th." Street in the City of San Diego,County of San Diego,State of California from the South line of the City Park to the center line of "F" Street,and that the total sum of accounts hereby assigned is $286.19 .

And I further assign under the same conditions to the said Warren M.Crouse any and all liens that may attach to the property described in said annexed assessment and diagram,by ~~the~~ virtue of the work done by me in completing the contract for the sidewalking and curbing the said "25th." Street in the City of San Diego,County of San Diego,State of California,from the East line of the City Park to the center line of "F" Street,and this assignment is intended and shall have the same effect as if each and every account and each and every lien to secure the payment of said account was severally assigned to the said Warren M.Crouse.

Jos Kelly

161.

DIAGRAM

Exhibiting 25-Th Street and its intersecting streets from the South line of City Park Street to the center line of A Street, in the City of San Diego, California, on which work has been done under my official contract as Street Superintendent of said city, with Joseph Kelly dated the 10 Th day of November A. D. 1905, for the Sidewalking & Curbing of said 25 Th Street, as is more particularly described in said contract; showing the relative location of each district, lot, portion of lot, or parcel of land assessed, to the work done; numbered in red ink to correspond with the red ink numbers in the assessment; and showing the number of feet fronting, assessed for said work contracted for and performed. Herein "No." is used for the word "number" and "ft." for the word "feet". The marks ′ and ″ mean respectively "feet" and "inches." Figures in black ink next to property line show, each, the length of said line in feet. Other figures in black ink show the numbers of the lots.

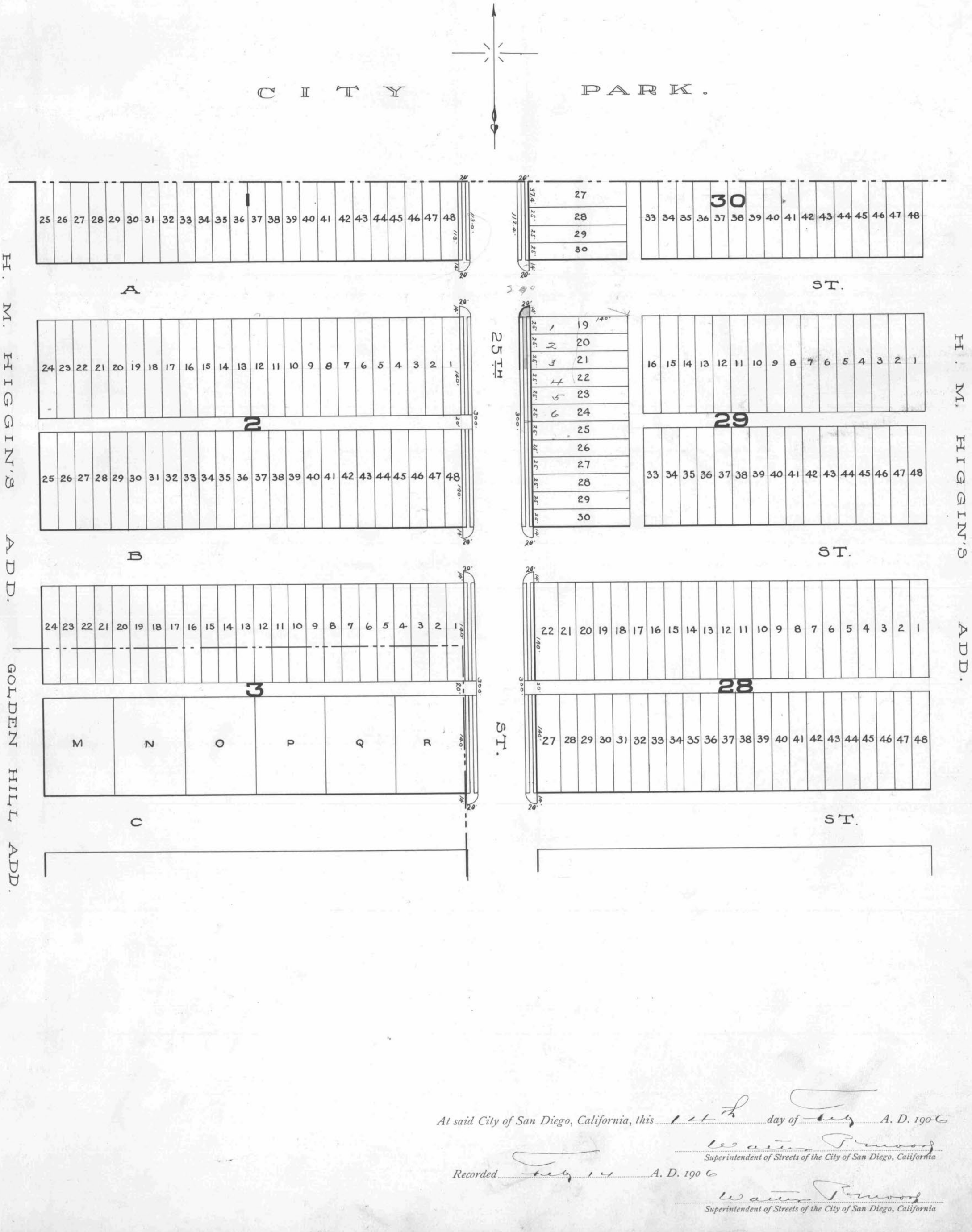

At said City of San Diego, California, this 14 Th *day of* Feb *A. D. 1906*

Walter Turnbull
Superintendent of Streets of the City of San Diego, California

Recorded Feb 14 *A. D. 1906*

Walter Turnbull
Superintendent of Streets of the City of San Diego, California

E. L. B.

163.

DIAGRAM

Exhibiting 25th Street and its intersecting streets from the South line of City Park ~~Street~~ to the center line of "A", Street, in the City of San Diego, California, on which work has been done under my official contract as Street Superintendent of said city, with Joseph Kelly, dated the 10th day of November A. D. 1905, for the Sidewalking & Curbing of said 25th Street, as is more particularly described in said contract; showing the relative location of each district, lot, portion of lot or parcel of land assessed, to the work done; numbered in red ink to correspond with the red ink numbers in the assessment; and showing the number of feet fronting, assessed for said work contracted for and performed. Herein "No." is used for the word "number" and "ft." for the word "feet". The marks ′ and ″ mean respectively "feet" and "inches." Figures in black ink next to property line show, each, the length of said line in feet. Other figures in black ink show the numbers of the lots.

At said City of San Diego, California, this 14th *day of* Dec *A. D. 1906*

Walter J. Moore
Superintendent of Streets of the City of San Diego, California

Recorded Dec 14 *A. D. 1906*

Walter J. Moore
Superintendent of Streets of the City of San Diego, California

E.L.B.

Done at San Diego, California, Feb 14 1906

Walter P. Moore
Superintendent of Streets of the City of San Diego, California.

Recorded Feb 14 1906

Walter P. Moore
Superintendent of Streets of the City of San Diego, California.

I, Walter P. Moore Superintendent of Streets of the City of San Diego, California, do hereby certify that all charges herein stated are correct, and that the computations and calculations of this Assessment are correct.

Walter P. Moore
Superintendent of Streets of the City of San Diego, California.

Recorded Feb 14 1906

Walter P. Moore
Superintendent of Streets of the City of San Diego, California.

CERTIFICATE OF THE CITY ENGINEER.

I, G. A. d'Hemecourt City Engineer of the City of San Diego, in the County of San Diego, State of California, do hereby certify that the work of Sidewalking & Curbing 25th Street from the South line of City Park Street to the center line of ' Street was performed in accordance with the surveys and the engineering work done by me and under my direction; and that the quantities thereof were correctly given by me to the Superintendent of Streets, and said work is in accord with the official grade of said street.

G. A. d'Hemecourt
City Engineer of the City of San Diego, California.

Dated at San Diego, Calif., Feb 14 1906

Recorded Feb 14 1906

Walter P. Moore
Superintendent of Streets of the City of San Diego, California.

(Affiant's name).

W. M. Crouse

Subscribed and sworn to this 16th day of February A. D. 1906., before me,

[SEAL] Stephen Connell
Notary Public.

Filed this 17 day of Feb. A. D. 1906.

Walter P. Moore
Street Superintendent of the City of San Diego.

Recorded Feb 17th A. D. 1906

Walter P. Moore
Street Superintendent of the City of San Diego.

WARRANT.

By Virtue Hereof, I, Walter P. Moore Street Superintendent of the City of San Diego, County of San Diego, and State of California, by virtue of the authority vested in me as said Street Superintendent, do authorize and empower Joseph Rivers agents or assigns, to demand and receive the several assessments upon the assessment and diagram hereto attached, and this shall be his warrant for the same.

San Diego, Feb 14 A. D. 1906

Walter P. Moore
Street Superintendent of City of San Diego.

Countersigned by John L. Sehon
Mayor of City of San Diego.

Recorded Feb 14 A. D. 1906

Walter P. Moore
Street Superintendent of City of San Diego.

In the Matter of Sidewalk & Curbing National Avenue from the east line of 26th Street to the west line of 31st Street

ASSESSMENT NUMBER

Pursuant to Statute, I, Water Superintendent as Street Superintendent of the City of San Diego, in the County of San Diego and State of California, do hereby assess and apportion, as shown hereinafter and in the diagram attached hereto, upon certain lots, portions of lots, and parcels of land, fronting on National Avenue in said city, from the east line of 26th Street to the west line of 31st Street and on streets intersecting it between said lines, the sum of One Thousand Three Hundred and eighty seven 70/100 Dollars ($ 387 70/100), to be paid to Joseph P. Kelly his agents or assigns, to cover the sum due (including incidental expenses) for the work of Sidewalk and Curbing said National Ave between said lines, as said work is more particularly specified in my official contract therefor with said Joseph P. Kelly dated the 10th day of November A. D. 1906.

All of said work has been performed and materials furnished, complying with the specifications and under my direction, and to my satisfaction and acceptance. And because the names of the owners of said assessed property are unknown to me, I herewith write the word "Unknown" opposite the number of the lot and the amount assessed thereon, and the number of each lot, portion of lot, or portion of land assessed.

TOTAL COST OF THE WORK IS $ 387 20/100, AS FOLLOWS:

1199.99 sq ft Sidewalk @ 16¢	$ 192.00
225 lin ft Curb @ 60¢	$ 135
	$
	$
	$
	$
	$
Contract Cost	$ 327.00

INCIDENTAL EXPENSES:

City Engineer's Official Fees	$ 15.75
Printing and Advertising	$ 26.95
Special.....Superintendent's compensation @ $ 3.50 per day	$ 17.50
Incidental Expenses	$ 60.20
Contract Cost	$ 327.00
Total Cost	$ 387.20

DIVIDED AS FOLLOWS:

DESCRIPTION	Sq ft. Sidewalk @ 16¢ Sq ft.	lin ft. Curb @ 60¢ lin ft.	Cash Sidewalk Dollars	Cash Sidewalk Cents	Cash Curb Dollars	Cash Curb Cents			Incidental Expenses Dollars	Incidental Expenses Cents	Total Assessment Dollars	Total Assessment Cents	Number of Front Feet Assessed Sidewalk, Curb	Number of Feet	Rate per Front Foot Assessed Dollars	Rate per Front Foot Assessed Cents
Frontage Sidewalk	1199	99	192	00					35	35	227	35	225		1	010/44
" Curb		225	00		135	00			24	85	159	85		225		710/44
	1199	99	225	00	192	00	135	00	60	20	387	20	225	225		

OWNERS	Assessment Number	Block	Tract or Subdivision	Lot	Front Feet	Feet on Crossing	Sidewalk Frontage Assessment Dollars	Sidewalk Frontage Assessment Cents	Curb Frontage Assessment Dollars	Curb Frontage Assessment Cents	Assessment Dollars	Assessment Cents	Assessment Dollars	Assessment Cents	Total Assessment Dollars	Total Assessment Cents	Demands made upon as Owners	Assessment Numbers	Date of Demand 190	Assessment Due and Unpaid Dollars	Assessment Due and Unpaid Cents	Subsequent Payments
Unknown	1	11	Reed (Wife) Hubbell	14	25-25		25	27	17	76					43	03	Unknown		July 23, 1906	43	03	Paid in full
Unknown	2	7	Reed (Wife) Hubbell	34	25-25		25	26	17	76					43	02	Unknown		July 23, 1906	43	02	Paid in full
Unknown	3	7	Reed (Wife) Hubbell	39	25-25		25	26	17	76					43	02	Unknown		July 23, 1906	43	02	Paid in full
Unknown	4	7	Reed (Wife) Hubbell	40	25-25		25	26	17	76					43	02	Unknown		July 23, 1906	43	02	Paid in full
Unknown	5	7	Reed (Wife) Hubbell	41	25-25		25	26	17	76					43	02	Unknown		July 23, 1906	43	02	Paid in full
Unknown	6	7	Reed (Wife) Hubbell	42	25-25		25	26	17	76					43	02	Unknown		July 23, 1906	43	02	Paid in full
Unknown	7	8	Reed (Wife) Hubbell	34	25-25		25	26	17	76					43	02	Unknown		July 23, 1906	43	02	Paid in full
Unknown	8	8	Reed (Wife) Hubbell	35	25-25		25	26	17	76					43	02	Unknown		July 23, 1906	43	02	Paid in full
Unknown	9	42	M. P. Whitney	31	25-25		25	26	17	77					43	03	Unknown		July 23, 1906	43	02	PAID IN FULL RET. ON ASSESSMENT ROLL
							227	35	159	85					387	20						

MARGIN.

CONTRACTOR'S RETURN.

STATE OF CALIFORNIA, COUNTY OF SAN DIEGO, CITY OF SAN DIEGO, } ss.

W. M. Barnes being duly sworn, says that he is the agent for the contractor named in annexed Assessment, Diagram and Warrant; that said assessment for the total cost of certain street work upon National Avenue between east line 26th Street & west line of 31st Street in said city, as more fully described therein and in the contract for said work with said Joseph P. Kelly made by the Superintendent of Streets in said city, dated the 10th day of November A. D. 190..., levied as therein described upon certain lots, portions of lots, or parcels of land, and the unknown owners thereof for the sum of Three Hundred and eighty seven 70/100 Dollars ($ 387 70/100) payable to Joseph P. Kelly his agents or assigns, was made, recorded and delivered by said Superintendent on the 21st day of February A. D. 190..., to affiant in behalf of said contractor; that there were attached to the same and delivered to the same in the same behalf, at the same time, by said Superintendent, his Diagram thereto attached, and a warrant in favor of Joseph P. Kelly his agents or assigns for collecting said assessment, upon which warrant this return is endorsed; that in the case of all assessments therein described, but not included in the following table, affiant has, since the date last aforesaid, in the manner hereinafter described and in behalf of said contractor, made demand upon and received full payment from the owners of each and all such assessed lots and lands; and that besides all personal demands, affiant did, whenever the name of the owner of the lot is stated as "unknown," on the assessment, on the ..... 23 day of February A. D. 190..., within thirty days from the date of said warrant; and between the hours of 9 A. M. and 4 P. M., in behalf of said contractor, enter upon each of the corresponding lots, portions of lots and parcels of land assessed, and with said certificate, assessment, diagram and warrant, and in a loud, audible voice, publicly make demands for the payment of each of said assessments from the unknown owners thereof, upon each lot, portion of lot, or parcel of land, for each of its own assessments as specified in said assessment; and that whenever he found a building, tenant or occupant upon any of said premises, besides the public demand as aforesaid, he, at the same time, in the same behalf, presenting and exhibiting said certificate, assessment, diagram and warrant, in each instance, demanded from each tenant, or occupant, for the unknown owners, separately, the payment of each of said assessments upon said premises; and in the following table he states the name of such demandee, as "tenant," or "occupant," with the word "unknown;" but that, notwithstanding said demands, the following totals of said assessed sums, each separately demanded, and also the total, remain unpaid, to-wit:

168

OWNERS	ASSESSED UPON						Frontage Assessment		Assessment		Assessment		Assessment		Total Assessment		Demands made upon as Owners	Assessment Numbers	Date of Demand ..... 190...	Assessment Due and Unpaid		SUBSEQUENT
	Assessment Number	Block	Tract or Subdivision	Lot	Front Feet	Feet on Crossing	Dollars	Cents	Dollars	Cents	Dollars	Cents	Dollars	Cents	Dollars	Cents				Dollars	Cents	

ASSIGNMENT

On this 24th.day of February,1906,I,Jos Kelly,for a valuable consideration do hereby transfer,set over and assign to Warren M.Crouse of the City of San Diego,County of San Diego,State of California, all those certain,particular and specified accounts due me,which accounts are itemized and set forth in the assignment and diagram hereto attached and made a part of this assignment for that certain street work including the sidewalking of National Avenue in the City of San Diego,County of San Diego,State of California from the east line of 26th.Street to the west line of 31st.Street,and that the total sum of accounts hereby assigned is $387.20 .

And I further assign under the same conditions to the said Warren M.Crouse any and all liens that may attach to the property described in said annexed assessment and diagram,by virtue of the work done by me in completing the contract for the sidewalking and curbing the said National Avenue in the City of San Diego,County of San Diego,State of California,from the east line of 26th.Street to the west line of 31st.Street,and this assignment is intended and shall have the same effect as if each and every account and each and every lien to secure payment of said account was severally assigned to the said Warren M.Crouse.

Jos Kelly

169

DIAGRAM

Exhibiting National Ave. Street and its intersecting streets from the East line of 26th Street to the West line of 31st. Street, in the City of San Diego, California, on which work has been done under my official contract as Street Superintendent of said city, with Joseph Kelly dated the 10th day of November A. D. 1905, for the Sidewalking & Curbing of said National Ave Street, as is more particularly described in said contract; showing the relative location of each district, lot, portion of lot, or parcel of land assessed, to the work done; numbered in red ink to correspond with the red ink numbers in the assessment; and showing the number of feet fronting, assessed for said work contracted for and performed. Herein "No." is used for the word "number" and "ft." for the word "feet". The marks ′ and ″ mean respectively "feet" and "inches." Figures in black ink next to property line show, each, the length of said line in feet. Other figures in black ink show the numbers of the lots.



At said City of San Diego, California, this 21st day of Aug A. D. 1906

Walter J. Moore
Superintendent of Streets of the City of San Diego, California

Recorded Aug 21 A. D. 1906

Walter J. Moore
Superintendent of Streets of the City of San Diego, California

E.L.B.

171

DIAGRAM

Exhibiting National ave ~~Street~~ and its intersecting streets from the east line of 26th Street to the West line of 31st Street, in the City of San Diego, California, on which work has been done under my official contract as Street Superintendent of said city, with Joseph Reed dated the 10th day of November A. D. 1905, for the Sidewalking & Curbing of said National ave Street, as is more particularly described in said contract; showing the relative location of each district, lot, portion of lot, or parcel of land assessed, to the work done; numbered in red ink to correspond with the red ink numbers in the assessment; and showing the number of feet fronting, assessed for said work contracted for and performed. Herein "No." is used for the word "number" and "ft." for the word "feet". The marks ′ and ″ mean respectively "feet" and "inches." Figures in black ink next to property line show, each, the length of said line in feet. Other figures in black ink show the numbers of the lots.

REED AND HUBBELL'S ADD.

At said City of San Diego, California, this 21st day of Dec A. D. 1906

Walter J. Moore
Superintendent of Streets of the City of San Diego, California

Recorded Dec 21 A. D. 1906

Walter J. Moore
Superintendent of Streets of the City of San Diego, California

E. L. P.

DIAGRAM

173

Exhibiting National Ave. ~~Street~~ and its intersecting streets from the east line of 26th Street to the west line of 31 Street, in the City of San Diego, California, on which work has been done under my official contract as Street Superintendent of said city, with Joseph Kelly dated the 10th day of November A. D. 1905, for the Sprinkling & Curbing of said National Ave. ~~Street~~, as is more particularly described in said contract; showing the relative location of each district, lot, portion of lot, or parcel of land assessed, to the work done; numbered in red ink to correspond with the red ink numbers in the assessment; and showing the number of feet fronting, assessed for said work contracted for and performed. Herein "No." is used for the word "number" and "ft." for the word "feet". The marks ′ and ″ mean respectively "feet" and "inches." Figures in black ink next to property line show, each, the length of said line in feet. Other figures in black ink show the numbers of the lots.

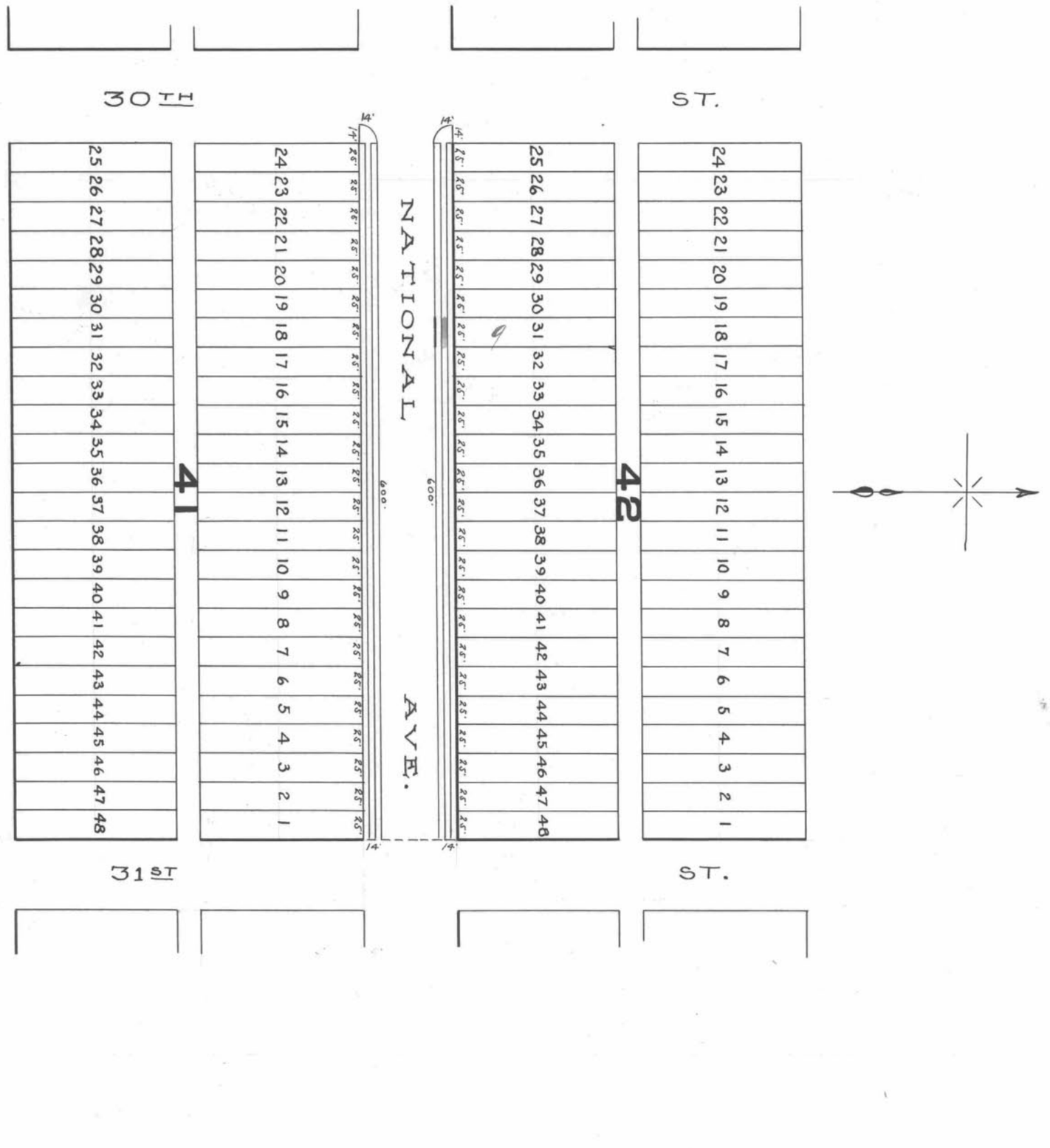

At said City of San Diego, California, this 21st *day of* July *A. D. 190*6

Walter G. Wood

Superintendent of Streets of the City of San Diego, California

Recorded July 21 *A. D. 190*6

Walter G. Wood

Superintendent of Streets of the City of San Diego, California

Done at San Diego, California, Feb 21 1906

Walter P. Moore
Superintendent of Streets of the City of San Diego, California.

Recorded Feb 1906

Walter P. Moore
Superintendent of Streets of the City of San Diego, California.

I, Walter P. Moore, Superintendent of Streets of the City of San Diego, California, do hereby certify that all charges herein stated are correct, and that the computations and calculations of this Assessment are correct.

Walter P. Moore
Superintendent of Streets of the City of San Diego, California.

Recorded Feb 21 1906

Walter P. Moore
Superintendent of Streets of the City of San Diego, California.

CERTIFICATE OF THE CITY ENGINEER.

I, G. A. d'Hemecourt, City Engineer of the City of San Diego, in the County of San Diego, State of California, do hereby certify that the work of Sidewalk Curbing National Street Avenue from the east line of 26th Street to the west line of 31st Street was performed in accordance with the surveys and the engineering work done by me and under my direction; and that the quantities thereof were correctly given by me to the Superintendent of Streets, and said work is in accord with the official grade of said street.

G. A. d'Hemecourt
City Engineer of the City of San Diego, California.

Dated at San Diego, Calif., Feb 21 1906

Recorded Feb 21 1906

Walter P. Moore
Superintendent of Streets of the City of San Diego, California.

(Affiant's name).

W. M. Avery

Subscribed and sworn to this 27-th

day of February A. D. 1906, before me,

[SEAL] Stephen Gannon
Notary Public.

Filed this 2st day of Feb, A. D. 1906

Walter P. Moore
Street Superintendent of the City of San Diego.

Recorded Feb 2- A. D. 1906

Walter P. Moore
Street Superintendent of the City of San Diego.

WARRANT.

By Virtue Hereof, I, Walter P. Moore, Street Superintendent of the City of San Diego, County of San Diego, and State of California, by virtue of the authority vested in me as said Street Superintendent, do authorize and empower Joseph L. Reese, his agents or assigns, to demand and receive the several assessments upon the assessment and diagram hereto attached, and this shall be his warrant for the same.

San Diego, Feb 21 A. D. 1906

Walter P. Moore
Street Superintendent of City of San Diego.

Countersigned by

John D. Spreckels
Mayor of City of San Diego.

Recorded Feb 21 A. D. 1906

Walter P. Moore
Street Superintendent of City of San Diego.

177

In the Matter of Sidewalking and Curbing Logan Avenue from the east line of 26th Street to the west line of 31st Street

ASSESSMENT NUMBER

Pursuant to Statute, I, Walter P. Moore, as Street Superintendent of the City of San Diego, in the County of San Diego and State of California, do hereby assess and apportion, as shown hereinafter and in the diagram attached hereto, upon certain lots, portions of lots, and parcels of land, fronting on Logan Avenue, in said city, from the east line of 26th Street to the west line of 31st Street and on streets intersecting it between said lines, the sum of Five hundred eighty three and 96/100 Dollars ($583.96/100), to be paid to Joseph Kelly his agents or assigns, to cover the sum due (including incidental expenses) for the work of Sidewalking and Curbing said Logan Ave between said lines, as said work is more particularly specified in my official contract therefor with said Joseph Kelly dated the 26th day of December A. D. 1905.

All of said work has been performed and materials furnished, complying with the specifications and under my direction, and to my satisfaction and acceptance. And because the names of the owners of said assessed property are unknown to me, I herewith write the word "Unknown" opposite the number of the lot and the amount assessed thereon, and the number of each lot, portion of lot, or portion of land assessed.

TOTAL COST OF THE WORK IS $583.96/100, AS FOLLOWS:

1572.17 Sq. ft. Sidewalk @ 16½ ¢	$ 259.41
3444.71 lin. ft. Curb @ 70 ¢	$ 2411.30
	$
	$
	$
	$
	$
Contract Cost	$ 500.71

INCIDENTAL EXPENSES:

City Engineer's Official Fees	$ 22.00
Printing and Advertising	$ 29.75
Special.....Superintendent's compensation @ $3.50 per day	$ 31.50
Incidental Expenses	$ 83.25
Contract Cost	$ 500.71
Total Cost	$ 583.96

DIVIDED AS FOLLOWS:

DESCRIPTION	Sidewalk @ 16½ ¢ sq. ft.	Curb @ 70¢ lin. ft.	Cost of Sidewalk Dollars	Cost of Sidewalk Cents	Cost of Curb Dollars	Cost of Curb Cents			Incidental Expenses Dollars	Incidental Expenses Cents	Total Assessment Dollars	Total Assessment Cents	Number of Front Feet Assessed Sidewalk	Number of Front Feet Assessed Curb	Number of Feet Return Sidewalk	Number of Feet Return Curb	Rate per Front Foot Assessed Dollars	Rate per Front Foot Assessed Cents
Frontage Sidewalk	1466 67		242	00					40	24	282	24	275				1	02632
" Curb		325			227	50			37	82	265	32		325				816369
Return N.E cor 28th & Logan Sidewalk	105 50		17	41					2	90	20	31			40			046159
Curb		1971			13	80			2	29	16	09				440		036568
	1572 17	3444 71	259	41	241	30			83	25	583	96						

OWNERS	Assessment Number	Block	Tract or Subdivision	Lot	Front Feet	Feet on Crossing	Sidewalk Frontage Assessment Dollars	Sidewalk Frontage Assessment Cents	Curb Frontage Assessment Dollars	Curb Frontage Assessment Cents	Return Sidewalk Assessment Dollars	Return Sidewalk Assessment Cents	Return Curb Assessment Dollars	Return Curb Assessment Cents	Total Assessment Dollars	Total Assessment Cents	Demands made upon as Owners	Assessment Numbers	Date of Demand 190	Assessment Due and Unpaid Dollars	Assessment Due and Unpaid Cents	Subsequent Payments
Unknown	1	3	Reed & Hubbell's	33	25		25	66	20	41					46	07	Unknown	1	MAR 7 1906	46	07	Paid in full
Unknown	2	3	Reed & Hubbell's	34	25		25	66	20	41					46	07	Unknown	2	MAR 7 1906	46	07	Paid in full
Unknown	3	6	Reed & Hubbell's	10	25		25	66	20	41					46	07	Unknown	3	MAR 7 1906	46	07	Paid in full.
Unknown	4	6	Reed & Hubbell's	7	25		25	66	20	41					46	07	Unknown	4	MAR 7 1906	46	07	CONCLUSIVELY PRESUMED PAID
Unknown	5	42	H. T. Whitney	6	25		25	66	20	41					46	07	Unknown	5	MAR 7 1906	46	07	Paid in full.
Unknown	6	42	H. T. Whitney's	5	25		25	66	20	41					46	07	Unknown	6	MAR 7 1906	46	07	Paid in full.
Unknown	7	4	Reed & Hubbell's	45	25				20	41					20	41	Unknown	7	MAR 7 1906	20	41	Paid in full
Unknown	8	4	Reed & Hubbell's	46	25				20	41					20	41	Unknown	8	MAR 7 1906	20	41	Paid in full
Unknown	9	2	Reed & Hubbell's	35		165	165				7	62	6	04	13	66	Unknown	9	MAR 7 1906	13	66	Paid in full.
Unknown	10	2	Reed & Hubbell's	26		25	25				1	15		91	2	06	Unknown	10	MAR 7 1906	2	06	Paid in full.
Unknown	11	2	Reed & Hubbell's	27		25	25				1	15		91	2	06	Unknown	11	MAR 7 1906	2	06	Pd in full
Unknown	12	2	Reed & Hubbell's	28		25	25				1	16		92	2	08	Unknown	12	MAR 7 1906	2	08	Pd in full
Unknown	13	2	Reed & Hubbell's	29		25	25				1	15		91	2	06	Unknown	13	MAR 7 1906	2	06	Pd in full
Unknown	14	2	Reed & Hubbell's	30		25	25				1	15		92	2	07	Unknown	14	MAR 7 1906	2	07	Pd in full
Unknown	15	2	Reed & Hubbell's	31		25	25				1	16		91	2	07	Unknown	15	MAR 7 1906	2	07	Paid in full.

MARGIN.

CONTRACTOR'S RETURN.

STATE OF CALIFORNIA, COUNTY OF SAN DIEGO, CITY OF SAN DIEGO, } ss.

W. M. Crouse being duly sworn, says that he is the agent for the contractor named in annexed Assessment, Diagram and Warrant; that said assessment for the total cost of certain street work upon Logan Avenue between east line of 26th street and west line of 31st Street in said city, as more fully described therein and in the contract for said work with said Joseph Kelly made by the Superintendent of Streets in said city, dated the 26th day of December A. D. 1905., levied as therein described upon certain lots, portions of lots, or parcels of land, and the unknown owners thereof for the sum of Five hundred eighty-three and 96/100 Dollars ($583.96/100) payable to Joseph Kelly his agents or assigns, was made, recorded and delivered by said Superintendent on the 5th day of March A. D. 1906., to affiant in behalf of said contractor; that there were attached to the same and delivered to the same in the same behalf, at the same time, by said Superintendent, his Diagram thereto attached, and a warrant in favor of Joseph Kelly his agents or assigns for collecting said assessment, upon which warrant this return is endorsed; that in the case of all assessments therein described, but not included in the following table, affiant has, since the date last aforesaid, in the manner hereinafter described and in behalf of said contractor, made demand upon and received full payment from the owners of each and all such assessed lots and lands; and that besides all personal demands, affiant did, whenever the name of the owner of the lot is stated as "unknown," on the assessment, on the ..... 7th day of March A. D. 1906., within thirty days from the date of said warrant; and between the hours of 9 A. M. and 4 P. M., in behalf of said contractor, enter upon each of the corresponding lots, portions of lots and parcels of land assessed, and with said certificate, assessment, diagram and warrant, and in a loud, audible voice, publicly make demands for the payment of each of said assessments from the unknown owners thereof, upon each lot, portion of lot, or parcel of land, for each of its own assessments as specified in said assessment; and that whenever he found a building, tenant or occupant upon any of said premises, besides the public demand as aforesaid, he, at the same time, in the same behalf, presenting and exhibiting said certificate, assessment, diagram and warrant, in each instance, demanded from each tenant, or occupant, for the unknown owners, separately, the payment of each of said assessments upon said premises; and in the following table he states the name of such demandee, as "tenant," or "occupant," with the word "unknown;" but that, notwithstanding said demands, the following totals of said assessed sums, each separately demanded, and also the total, remain unpaid, to-wit:

178

OWNERS	ASSESSED UPON						Sidewalk Frontage Assessment		Curb Frontage Assessment		Return Sidewalk Assessment		Return Curb Assessment		Total Assessment		Demands made upon as Owners	Assessment Numbers	Date of Demand ..... 190....		Assessment Due and Unpaid		Subsequent Payments
	Assessment Number	Block	Tract or Subdivision	Lot	Front Feet	Feet on Crossing	Dollars	Cents	Dollars	Cents	Dollars	Cents	Dollars	Cents	Dollars	Cents					Dollars	Cents	
Unknown	16	2	Reed & Hubbells	32		25 25					1	15		91	2	06	Unknown	16	MAR 7	1906	2	06	Paid in full
Unknown	17	2	Reed & Hubbells	33		25 25					1	15		92	2	07	Unknown	17	MAR 7	1906	2	07	Pd in full
Unknown	18	2	Reed & Hubbells	34		25 25					1	16		91	2	07	Unknown	18	MAR 7	1906	2	07	Paid in full
Unknown	19	2	Reed & Hubbells	35		25 25					1	15		92	2	07	Unknown	19	MAR 7	1906	2	07	Paid in full
Unknown	20	2	Reed & Hubbells	36		25 25					1	16		91	2	07	Unknown	20	MAR 7	1906	2	07	Paid in full
Unknown	21	1	Reed & Hubbells	29	25 25		25	65	20	41					46	06	Unknown	21	MAR 7	1906	46	06	CONCLUSIVELY PRESUMED PAID
Unknown	22	1	Reed & Hubbells	30	25 25		25	66	20	41					46	07	Unknown	22	MAR 7	1906	46	07	CONCLUSIVELY PRESUMED PAID
Unknown	23	8	Reed & Hubbells	22	25 25		25	66	20	41					46	07	Unknown	23	MAR 7	1906	46	07	Paid in full
Unknown	24	8	Reed & Hubbells	21	25 25		25	66	20	41					46	07	Unknown	24	MAR 7	1906	46	07	Paid in full
Unknown	25	8	Reed & Hubbells	3	25 25		25	65	20	40					46	05	Unknown	25	MAR 7	1906	46	05	Paid in full
							282	24	265	32	20	31	16	09	583	96					583	96	

A S S I G N M E N T

On this 7th.day of March,1906,I,Jos Kelly,for a valuable consideration do hereby transfer,set over and assign to Warren M.Crouse of the City of San Diego,County of San Diego,State of California, all those certain,particular and specified accounts due me,which amounts are itemized and set forth in the assignment and diagram hereto attached and made a part of this assignment for that certain street work including the sidewalking of Logan Avenue in the City of San Diego,County of San Diego,State of California from the East line of 26th.street to the West line of 31st.street,and that the total sum of accounts hereby assigned is $583.96 .

And I further assign under the same conditions to the said Warren M.Crouse any and all liens that may attach to the property described in said annexed assessment and diagram,by virtue of the work done by me in completing the contract for the sidewalking and curbing the said Logan Avenue,in the City of San Diego,County of San Diego,State of California,from the East line of 26th.street to the West line of 31st.street,and this assignment is intended and shall have the same effect as if each and every account and each and every lien to secure the payment of said account was severally assigned to the said Warren M.Crouse.

Jos Kelly

DIAGRAM

(179)

Exhibiting Logan Ave Street and its intersecting streets from the east line of 26th Street to the West line of 31st Street, in the City of San Diego, California, on which work has been done under my official contract as Street Superintendent of said city, with Joseph Reilly dated the 26th day of December A. D. 1905, for the Sidewalking (4) Curbing of said Logan Ave Street, as is more particularly described in said contract; showing the relative location of each district, lot, portion of lot or parcel of land assessed to the work done; numbered in red ink to correspond with the red ink numbers in the assessment; and showing the number of feet fronting, assessed for said work contracted for and performed. Herein "No." is used for the word "number" and "ft." for the word "feet". The marks ′ and ″ mean respectively "feet" and "inches." Figures in black ink next to property line show, each, the length of said line in feet. Other figures in black ink show the numbers of the lots.

REED AND HUBBELL'S ADD.

At said City of San Diego, California, this 5th day of March A. D. 1906

Walter J. Moore
Superintendent of Streets of the City of San Diego, California

Recorded March 5 A. D. 1906

Walter J. Moore
Superintendent of Streets of the City of San Diego, California

(181)

DIAGRAM

Exhibiting Logan Avenue Street and its intersecting streets from the east line of 26th Street to the west line of 31st Street, in the City of San Diego, California, on which work has been done under my official contract as Street Superintendent of said city, with Joseph Reed dated the 26th day of December A. D. 1905, for the Sidewalking & Curbing of said Logan Avenue Street, as is more particularly described in said contract; showing the relative location of each district, lot, portion of lot, or parcel of land assessed, to the work done; numbered in red ink to correspond with the red ink numbers in the assessment; and showing the number of feet fronting, assessed for said work contracted for and performed. Herein "No." is used for the word "number" and "ft." for the word "feet". The marks ′ and ″ mean respectively "feet" and "inches." Figures in black ink next to property line show, each, the length of said line in feet. Other figures in black ink show the numbers of the lots.

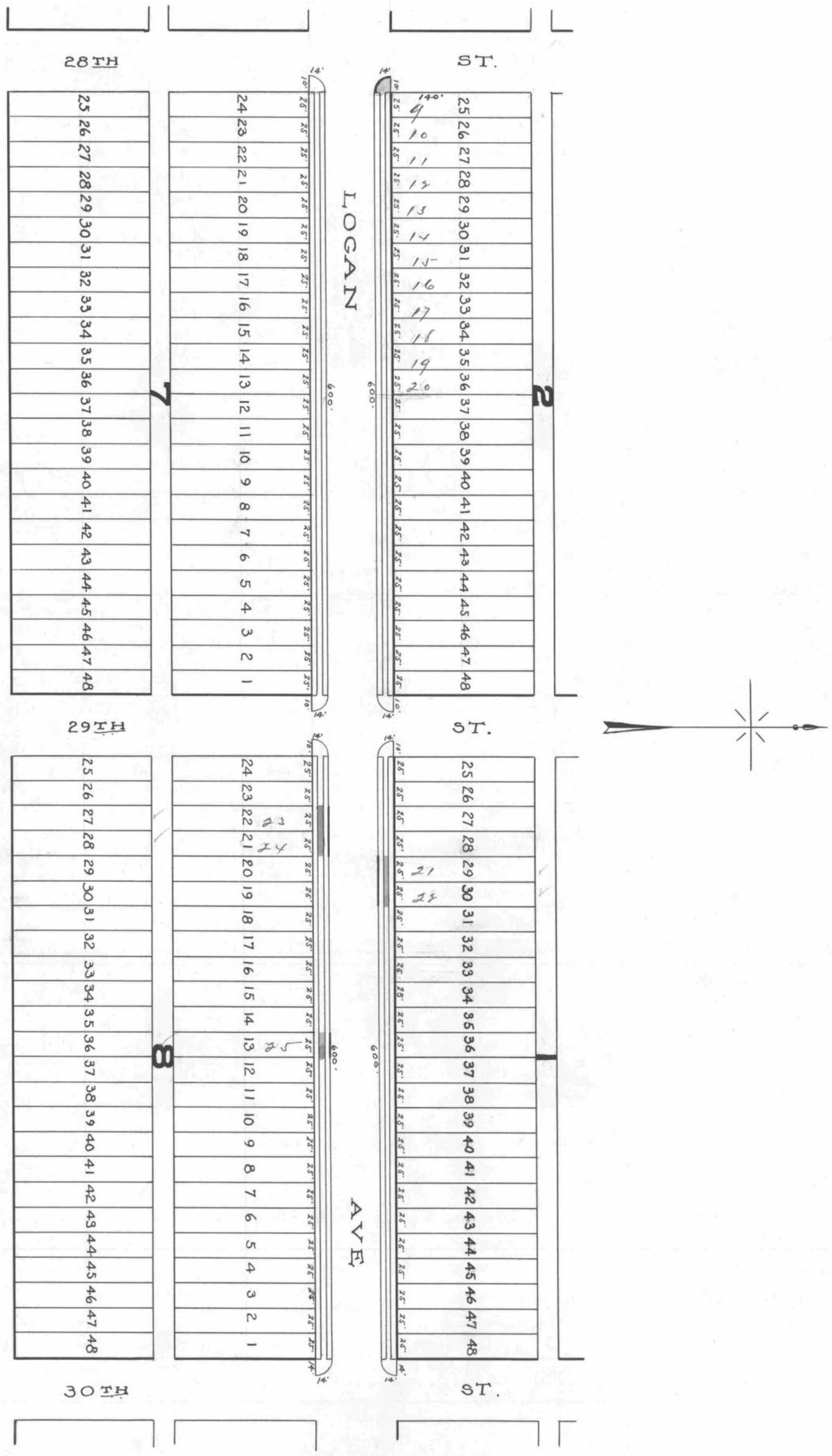

At said City of San Diego, California, this 5th day of March A. D. 1906

Walter J. Moore
Superintendent of Streets of the City of San Diego, California

Recorded March 5 A. D. 1906

Walter J. Moore
Superintendent of Streets of the City of San Diego, California

E. L. D.

(183)

DIAGRAM

Exhibiting Logan Avenue Street and its intersecting streets from the east line of 26th Street to the west line of 31st Street, in the City of San Diego, California, on which work has been done under my official contract as Street Superintendent of said city, with Jos Kelly dated the 26th day of December A. D. 1905, for the Sidewalking & Curbing of said Logan Ave. Street, as is more particularly described in said contract; showing the relative location of each district, lot, portion of lot, or parcel of land assessed to the work done; numbered in red ink to correspond with the red ink numbers in the assessment; and showing the number of feet fronting, assessed for said work contracted for and performed. Herein "No." is used for the word "number" and "ft." for the word "feet". The marks ′ and ″ mean respectively "feet" and "inches." Figures in black ink next to property line show, each, the length of said line in feet. Other figures in black ink show the numbers of the lots.



At said City of San Diego, California, this 5th *day of* March *A. D. 1906*

Walter P. Moore
Superintendent of Streets of the City of San Diego, California

Recorded March 5 *A. D. 1906*

Walter P. Moore
Superintendent of Streets of the City of San Diego, California

E.L.B.

Done at San Diego, California, March 5 1906

Walter P. Moore
Superintendent of Streets of the City of San Diego, California.

Recorded March 5 1906

Walter P. Moore
Superintendent of Streets of the City of San Diego, California.

I, Walter P. Moore Superintendent of Streets of the City of San Diego, California, do hereby certify that all charges herein stated are correct, and that the computations and calculations of this Assessment are correct.

Walter P. Moore
Superintendent of Streets of the City of San Diego, California.

Recorded March 5 1906

Walter P. Moore
Superintendent of Streets of the City of San Diego, California.

CERTIFICATE OF THE CITY ENGINEER

I, G. A. d'Hemecourt City Engineer of the City of San Diego, in the County of San Diego, State of California, do hereby certify that the work of Sidewalking & Curbing Logan Avenue ~~Street~~ from the East line of 36th Street to the West line of 37th Street was performed in accordance with the surveys and the engineering work done by me and under my direction; and that the quantities thereof were correctly given by me to the Superintendent of Streets, and said work is in accord with the official grade of said street.

G. A. d'Hemecourt
City Engineer of the City of San Diego, California.

Dated at San Diego, Calif., Mch 5 1906

Recorded March 5 1906

Walter P. Moore
Superintendent of Streets of the City of San Diego, California.

(Affiant's name.)

W. M. Crouse

Subscribed and sworn to this 7th day of March A. D. 1906, before me,

[SEAL] Stephen Conner
Notary Public.

Filed this 9th day of March A. D. 1906.

Walter P. Moore
Street Superintendent of the City of San Diego.

Recorded March 12, A. D. 1906,

Walter P. Moore.
Street Superintendent of the City of San Diego.

WARRANT

By Virtue Hereof, I, Walter P. Moore Street Superintendent of the City of San Diego, County of San Diego, and State of California, by virtue of the authority vested in me as said Street Superintendent, do authorize and empower Joseph Rucy his agents or assigns, to demand and receive the several assessments upon the assessment and diagram hereto attached, and this shall be his warrant for the same.

San Diego, March 5 A. D. 1906

Walter P. Moore
Street Superintendent of City of San Diego.

Countersigned by John A. Nolan
Mayor of City of San Diego.

Recorded March 5 A. D. 1906

Walter P. Moore
Street Superintendent of City of San Diego.

CERTIFICATE OF RECORD

I hereby complete and sign the foregoing record from page ..... to page ..... both inclusive, of the Assessment, Diagram, Warrant, Certificate of the City Engineer, Contractor's Return and also in the Book of "Contracts and Bonds," the recorded Contract and Bond, each numbered ..... all for the work therein described upon ..... Street, from the ..... line of ..... Street to the ..... line of ..... Street.

Office of the Street Superintendent, San Diego, California, this ..... day of ..... A. D. 190....

.....
Street Superintendent, City of San Diego.

187

In the Matter of Grading Second Street from 150 feet South of the South line of Quince Street to the South line of Walnut Avenue

ASSESSMENT NUMBER

Pursuant to Statute, I, Edward J. Wilson, as Street Superintendent of the City of San Diego, in the County of San Diego and State of California, do hereby assess and apportion, as shown hereinafter and in the diagram attached hereto, upon certain lots, portions of lots, and parcels of land, fronting on Second Street, in said city, from ~~the~~ 150 feet South of the South line of Quince Street to the South line of Walnut Avenue, and on streets intersecting it between said lines, the sum of Two Thousand two hundred eighty eight 14/100 Dollars ($2288 14/100), to be paid to Olof Nelson his agents or assigns, to cover the sum due (including incidental expenses) for the work of grading said Second Street between said lines, as said work is more particularly specified in my official contract therefor with said Olof Nelson dated the 30th day of January A. D. 1906.

All of said work has been performed and materials furnished, complying with the specifications and under my direction, and to my satisfaction and acceptance. And because the names of the owners of said assessed property are unknown to me, I herewith write the word "Unknown" opposite the number of the lot and the amount assessed thereon, and the number of each lot, portion of lot, or portion of land assessed.

TOTAL COST OF THE WORK IS $2288 14/100, AS FOLLOWS:

4973.9 cu. yds. cut. @ 42¢	$ 2089.04
2136.3 cu. yds. fill @ 4¢	$ 85.45
	$
	$
	$
	$
	$
Contract Cost	$ 2274.49

INCIDENTAL EXPENSES:

City Engineer's Official Fees	$ 90.00
Printing and Advertising	$ 23.65
Special.....Superintendent's compensation @ $.....per day $	
Incidental Expenses	$ 113.65
Contract Cost	$ 2274.49
Total Cost	$ 2288.14

DIVIDED AS FOLLOWS:

DESCRIPTION	cu. yds cut. @ 42¢	cu. yds fill @ 4¢	cost of cut. Dollars	cost of cut. Cents	cost of fill Dollars	cost of fill Cents	total cost Dollars	total cost Cents	Incidental Expenses Dollars	Incidental Expenses Cents	Total Assessment Dollars	Total Assessment Cents	Number of Front Feet Assessed	Number of Feet crossing	Rate per Front Foot Assessed Dollars	Rate per Front Foot Assessed Cents
Frontage	3956 4	1941 2	1661	69	77	65	1739	34	90	88	1830	22	5028	97		6042
Intersections																
Second (E) Rose	175 7	59	73	79		23	74	02	3	88	77	90		1000		0779
Second (E) Spruce	93 5	25 7	39	27	1	03	40	30	2	12	42	42		1000		04242
Second (E) Redwood	67 0	163 5	28	14	6	54	34	68	1	82	16	50		1000		0165
Second (E) Quince	681 3	0	286	15	0	00	286	15	14	95	301	10		1000		3011
	4973 9	2136 3	2089	04	85	45	2174	49	113	65	2288	14				

OWNERS	Assessment Number	Block	Tract or Subdivision	Lot	Front Feet	Feet on Crossing	Frontage Assessment Dollars	Frontage Assessment Cents	Crossing Assessment Dollars	Crossing Assessment Cents	Assessment Dollars	Assessment Cents	Assessment Dollars	Assessment Cents	Total Assessment Dollars	Total Assessment Cents	Demands made upon as Owners	Assessment Numbers	Date of Demand	Assessment Due and Unpaid Dollars	Assessment Due and Unpaid Cents	Subsequent Payments
Unknown	1	8	Loma Grande	1	57.7		34	86							34	86		1	MAY 16 1906	34	86	Paid in full.
Unknown	2	6	Loma Grande	2	57.7		34	86							34	86		2	MAY 16 1906	34	86	Paid in full.
Unknown	3	417	West 1/2 of Block 417 Mortons Add.		49.3		29	79							29	79		3	MAY 16 1906	29	79	Paid in full.
Unknown	4	9	Loma Grande	4	57		34	44							34	44		4	MAY 16 1906	34	44	Paid in full.
Unknown	5	9	Loma Grande	3	57		34	44							34	44		5	MAY 16 1906	34	44	Paid in full.
Unknown	6	416	East 1/2 of Block 416 Mortons Add.		50.27		30	38							30	38		6	MAY 16 1906	30	38	Paid in full.
Unknown	7	390	Mortons Add	A	50		30	21							30	21		7	MAY 16 1906	30	21	Paid in full.
Unknown	8	390	Mortons Add.	B	50		30	21							30	21		8	MAY 16 1906	30	21	Paid in full.
Unknown	9	390	Mortons Add	C	50		30	21							30	21		9	MAY 16 1906	30	21	Paid in full.
Unknown	10	391	Mortons Add	F	50		30	21							30	21						Paid in full.
Unknown	11	391	Mortons Add	K	50		30	22							30	22						Paid in full.
Unknown	12	391	Mortons Add	J	50		30	21							30	21		12	MAY 16 1906	30	21	Paid in full.
Unknown	13	391	Mortons Add.	I	50	50	30	21	3	89					34	10		13	MAY 16 1906	34	10	Paid in full.
Unknown	14	391	Mortons Add.	H	50	50	30	21	3	90					34	11						Paid in full.
Unknown	15	391	Mortons Add.	G	50	150	30	21	11	68					41	89						Paid in full.

MARGIN.

CONTRACTOR'S RETURN.

STATE OF CALIFORNIA, COUNTY OF SAN DIEGO, CITY OF SAN DIEGO, } ss.

Olof Nelson being duly sworn, says that he is the contractor named in annexed Assessment, Diagram and Warrant; that said assessment for the total cost of certain street work upon Second Street between Quince and Walnut in said city, as more fully described therein and in the contract for said work with said Olof Nelson made by the Superintendent of Streets in said city dated the 30th day of January A. D. 1906, levied as therein described upon certain lots, portions of lots, or parcels of land, and the unknown owners thereof for the sum of Two Thousand two hundred eighty eight 14/100 Dollars ($2288 14/100) payable to Olof Nelson his agents or assigns, was made, recorded and delivered by said Superintendent on the 23 day of April A. D. 1906, to affiant in behalf of said contractor; that there were attached to the same and delivered to the same in the same behalf, at the same time, by said Superintendent, his Diagram thereto attached, and a warrant in favor of Olof Nelson for collecting said assessment, upon which warrant this return is endorsed; that in the case of all assessments therein described, but not included in the following table, affiant has, since the date last aforesaid, in the manner hereinafter described and in behalf of said contractor, made demand upon and received full payment from the owners of each and all such assessed lots and lands; and that besides all personal demands, affiant did, whenever the name of the owner of the lot is stated as "unknown," on the assessment, on the 16th day of May A. D. 1906, within thirty days from the date of said warrant; and between the hours of 9 A. M. and 4 P. M., in behalf of said contractor, enter upon each of the corresponding lots, portions of lots and parcels of land assessed, and with said certificate, assessment, diagram and warrant, and in a loud, audible voice, publicly make demands for the payment of each of said assessments from the unknown owners thereof, upon each lot, portion of lot, or parcel of land, for each of its own assessments as specified in said assessment; and that whenever he found a building, tenant or occupant upon any of said premises, besides the public demand as aforesaid, he, at the same time, in the same behalf, presenting and exhibiting said certificate, assessment, diagram and warrant, in each instance, demanded from each tenant, or occupant, for the unknown owners, separately, the payment of each of said assessments upon said premises; and in the following table he states the name of such demandee, as "tenant," or "occupant," with the word "unknown;" but that, notwithstanding said demands, the following totals of said assessed sums, each separately demanded, and also the total, remain unpaid, to-wit:

188

OWNERS	ASSESSED UPON						Frontage Assessment		Crossing Assessment		Assessment		Assessment		Total Assessment		Demands made upon as Owners	Assessment Numbers	Date of Demand MAY 16 1906	Assessment Due and Unpaid		SUBSEQUENT PAYMENTS
	Assessment Number	Block	Tract or Subdivision	Lot	Front Feet	Feet on Crossing	Dollars	Cents	Dollars	Cents	Dollars	Cents	Dollars	Cents	Dollars	Cents				Dollars	Cents	
Unknown	16	390	Norton's Add	A	50	50	30	22	3	89					34	11	Unknown	16	MAY 16 1906	34	11	Paid in full.
Unknown	17	390	Norton's Add.	E	50	50	30	21	3	90					34	11	Unknown	17	MAY 16 1906	34	11	Paid in full.
Unknown	18	390	Norton's Add	F	50	150	30	21	11	69					41	90	Unknown	18	MAY 16 1906	41	90	Paid in full.
Unknown	19	383	Norton's Add	G	50	150	30	21	11	68					41	89	Unknown	19	MAY 16 1906	41	89	Paid in full.
Unknown	20	383	Norton's Add	B	50	50	30	21	3	89					34	10	Unknown	20	MAY 16 1906	34	10	Paid in full.
Unknown	21	383	Norton's Add	C	50	50	30	22	3	90					34	12	Unknown	21	MAY 16 1906	34	12	Paid in full.
Unknown	22	382	Norton's Add	F	50	150	30	21	11	69					41	90	Unknown	22	MAY 16 1906	41	90	Paid in full.
Unknown	23	382	Norton's Add	H	50	50	30	21	3	89					34	10	Unknown	23	MAY 16 1906	34	10	Paid in full.
Unknown	24	382	Norton's Add	I	50	50	30	21	3	90					34	11	Unknown	24	MAY 16 1906	34	11	Paid in full.
Unknown	25	382	Norton's Add	L	50	50	30	21	2	12					32	33				32	33	Paid in full.
Unknown	26	382	Norton's Add.	M	50	50	30	22	2	12					32	34				32	34	Paid in full.
Unknown	27	382	Norton's Add.	G.	50	150	30	21	6	36					36	57						Paid in full.
Unknown	28	383	Norton's Add	A	50	50	30	21	2	12					32	33						Paid in full.
Unknown	29	383	Norton's Add	E.	50	50	30	21	2	12					32	33	Unknown	29	MAY 16 1906	32	33	Paid in full.
Unknown	30	383	Norton's Add	F	50	150	30	21	6	37					36	58	Unknown	30	MAY 16 1906	36	58	Paid in full.
Unknown	31	359	Norton's Add	G	50	150	30	22	6	36					36	58	Unknown	31	MAY 16 1906	36	58	Paid in full.
Unknown	32	359	Norton's Add	B	50	50	30	21	2	12					32	33	Unknown	32	MAY 16 1906	32	33	Paid in full.
Unknown	33	359	Norton's Add	C.	50	50	30	21	2	12					32	33	Unknown	33	MAY 16 1906	32	33	Paid in full.
Unknown	34	360	Norton's Add	F	50	150	30	21	6	37					36	58						Paid in full.
Unknown	35	360	Norton's Add	H	50	50	30	21	2	12					32	33						Paid in full.
Unknown	36	360	Norton's Add	I.	50	50	30	22	2	12					32	34						Paid in full.
Unknown	37	360	Norton's Add.	I	50	50	30	21	1	82					32	03						Paid in full.
Unknown	38	360	Norton's Add	M	50	50	30	21	1	83					32	04	Unknown	38	MAY 16 1906	32	04	Pd in full
Unknown	39	360	Norton's Add	G.	50	150	30	21	5	47					35	68	Unknown	39	MAY 16 1906	35	68	Pd in full
Unknown	40	359	Norton's Add	A	50	50	30	22	1	82					32	04	Unknown	40	MAY 16 1906	32	04	Paid in full.
Unknown	41	359	Norton's Add	E	50	50	30	21	1	83					32	04	Unknown	41	MAY 16 1906	32	04	Paid in full.
Unknown	42	359	Norton's Add	F	50	150	30	21	5	48					35	69	Unknown	42	MAY 16 1906	35	69	Paid in full.
Unknown	43	352	Norton's Add	G	50	150	30	21	5	47					35	68	Unknown	43	MAY 16 1906	35	68	Pd in full
Unknown	44	352	Norton's Add	B	50	50	30	21	1	82					32	03	Unknown	44	MAY 16 1906	32	03	Pd in full
Unknown	45	352	Norton's Add	C	50	50	30	22	1	83					32	05	Unknown	45	MAY 16 1906	32	05	Pd in full
Unknown	46	351	Norton's Add	F	50	150	30	21	5	48					35	69	Unknown	46	MAY 16 1906	35	69	Paid in full.
Unknown	47	351	Norton's Add	M	50	50	30	21	1	82					32	03	Unknown	47	MAY 16 1906	32	03	Paid in full.
Unknown	48	351	Norton's Add	I	50	50	30	21	1	83					32	04	Unknown	48	MAY 16 1906	32	04	Paid in full
Unknown	49	351	Norton's Add	I	50	50	30	21	15	05					45	26	Unknown	49	MAY 16 1906	45	26	Paid in full
Unknown	50	351	Norton's Add	M	50	50	30	22	15	06					45	28	Unknown	50	MAY 16 1906	45	28	Paid in full.
Unknown	51	351	Norton's Add	G	50	150	30	21	45	16					75	37	Unknown	51	MAY 16 1906	75	37	Paid in full
Unknown	52	352	Norton's Add	A	50	50	30	21	15	05					45	26						Paid in full.
Unknown	53	352	Norton's Add	E	50	50	30	21	15	06					45	27						Paid in full.
Unknown	54	352	Norton's Add	F	50	150	30	21	45	17					75	38						Paid in full.
Unknown	55	332	Norton's Add	G	50	150	30	22	45	16					75	38						Paid in full.
Unknown	56	332	Norton's Add	B	50	50	30	21	15	05					45	26						Paid in full.
Unknown	57	332	Norton's	C.	50	50	30	21	15	06					45	27						Paid in full.
Unknown	58	333	Norton's	I	50	50	30	21	15	05					45	26						Paid in full.
Unknown	59	333	Norton's	M	50	50	30	21	15	06					45	27	Unknown	59	MAY 16 1906	22	64	Paid in full.
Unknown	60	333	Norton's	G	50	150	30	22	45	17					75	39	Unknown	60	MAY 16 1906	75	39	Paid in full.

(189)

DIAGRAM

Exhibiting Second Street and its intersecting streets from the South line of Walnut avenue ~~Street~~ a point 100 South of to the South line of Date Street, in the City of San Diego, California, on which work has been done under my official contract as Street Superintendent of said city, with Olof Nelson dated the 30th day of January A. D. 1906, for the Grading of said Second Street, as is more particularly described in said contract; showing the relative location of each district lot, portion of lot, or parcel of land assessed, to the work done; numbered in red ink to correspond with the red ink numbers in the assessment; and showing the number of feet fronting, assessed for said work contracted for and performed. Herein "No." is used for the word "number" and "ft." for the word "feet". The marks ′ and ″ mean respectively "feet" and "inches." Figures in black ink next to property line show, each, the length of said line in feet. Other figures in black ink show the numbers of the lots.

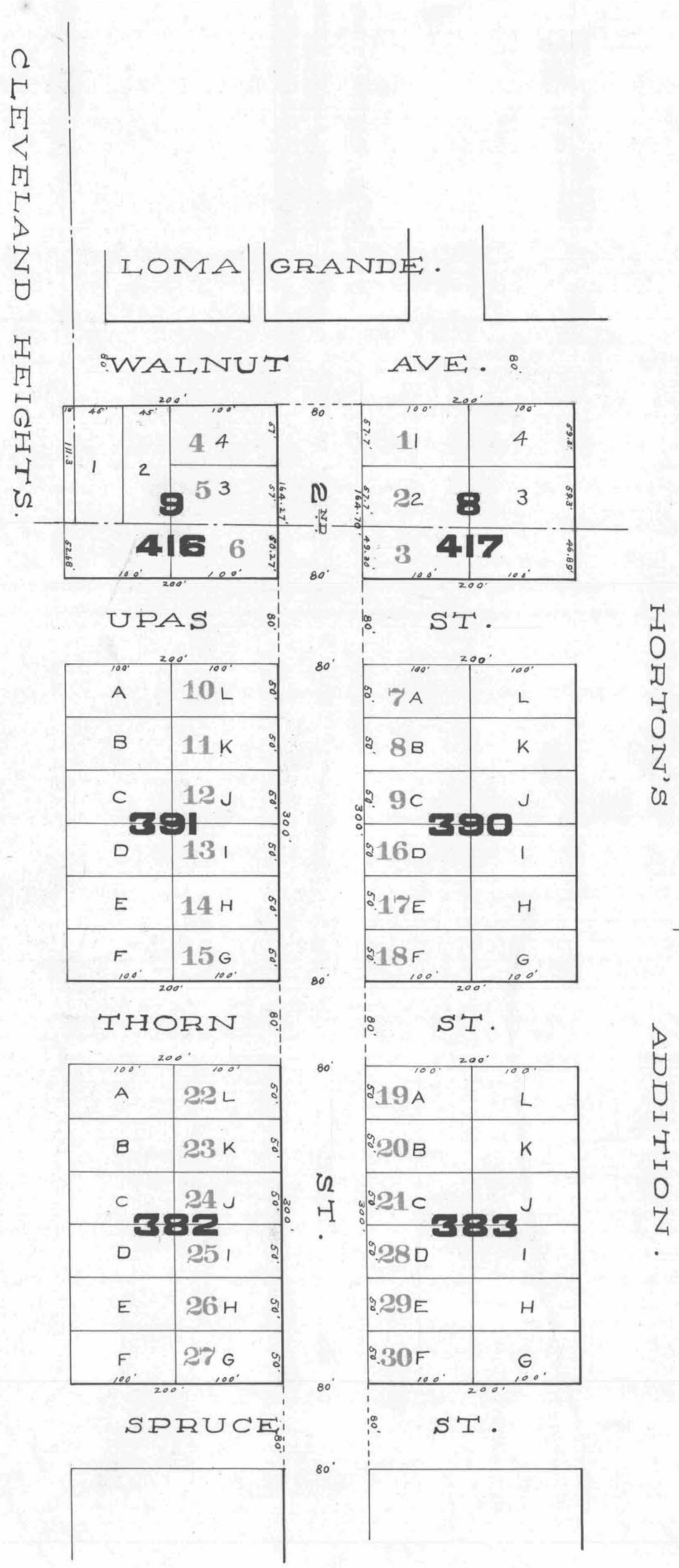

At said City of San Diego, California, this 23rd *day of* April *A. D. 190*6

Walter F. Moore

Superintendent of Streets of the City of San Diego, California

Recorded April 23 *A. D. 190*6

Walter F. Moore

Superintendent of Streets of the City of San Diego, California

E. L. B.

DIAGRAM

Exhibiting Second Street and its intersecting streets from the South line of Walnut avenue Street to a point 150 South of the South line of Quince Street, in the City of San Diego, California, on which work has been done under my official contract as Street Superintendent of said city, with Deep Nelson dated the 30th day of January A. D. 1906, for the Grading of said Second Street, as is more particularly described in said contract; showing the relative location of each district, lot, portion of lot, or parcel of land assessed, to the work done; numbered in red ink to correspond with the red ink numbers in the assessment; and showing the number of feet fronting, assessed for said work contracted for and performed. Herein "No." is used for the word "number" and "ft." for the word "feet". The marks ′ and ″ mean respectively "feet" and "inches." Figures in black ink next to property line show, each, the length of said line in feet. Other figures in black ink show the numbers of the lots.

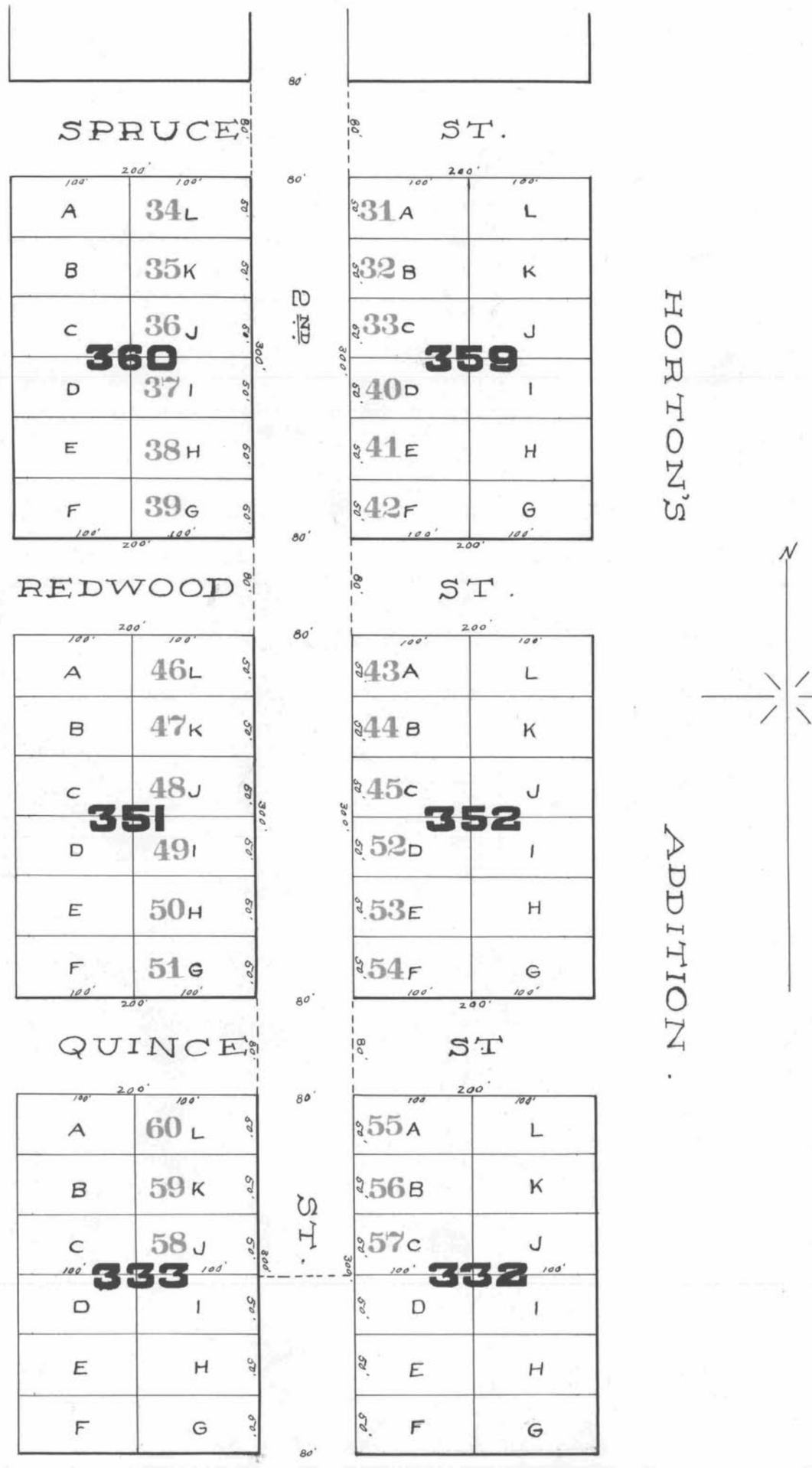

At said City of San Diego, California, this 23rd *day of* April *A. D. 1906*

Walter P. Moore
Superintendent of Streets of the City of San Diego, California

Recorded April 23 *A. D. 1906*

Walter P. Moore
Superintendent of Streets of the City of San Diego, California

E. L. B.

Done at San Diego, California, April 23 1906

Walter P. Moore
Superintendent of Streets of the City of San Diego, California.

Recorded April 23 1906

Walter P. Moore
Superintendent of Streets of the City of San Diego, California.

I, Walter P. Moore Superintendent of Streets of the City of San Diego, California, do hereby certify that all charges herein stated are correct, and that the computations and calculations of this Assessment are correct.

Walter P. Moore
Superintendent of Streets of the City of San Diego, California.

Recorded April 23 1906

Walter P. Moore
Superintendent of Streets of the City of San Diego, California.

CERTIFICATE OF THE CITY ENGINEER

I, G. A. d'Hemecourt City Engineer of the City of San Diego, in the County of San Diego, State of California, do hereby certify that the work of grading Second Street from the South line of Walnut Avenue Street to a point 150 feet South the South line of Quince Street was performed in accordance with the surveys and the engineering work done by me and under my direction; and that the quantities thereof were correctly given by me to the Superintendent of Streets, and said work is in accord with the official grade of said street.

G. A. d'Hemecourt
City Engineer of the City of San Diego, California.

Dated at San Diego, Calif., April 23 1906

Recorded April 23 1906

Walter P. Moore
Superintendent of Streets of the City of San Diego, California.

(Affiant's name.)

Chas. Nelson

Subscribed and sworn to this 16th day of May A. D. 1906, before me,

[SEAL] George W Bowler
Notary Public.

Filed this 16th day of May A. D. 1906

Walter P. Moore
Street Superintendent of the City of San Diego.

Recorded May 16 A. D. 1906

Walter P. Moore
Street Superintendent of the City of San Diego.

WARRANT

By Virtue Hereof, I, Walter P. Moore Street Superintendent of the City of San Diego, County of San Diego, and State of California, by virtue of the authority vested in me as said Street Superintendent, do authorize and empower Chas. Nelson and his agents or assigns, to demand and receive the several assessments upon the assessment and diagram hereto attached, and this shall be his warrant for the same.

San Diego, April 23 A. D. 1906

Walter P. Moore
Street Superintendent of City of San Diego.

Countersigned by John L. Jackson
Mayor of City of San Diego.

Recorded April 23 A. D. 1906

Walter P. Moore
Street Superintendent of City of San Diego.

CERTIFICATE OF RECORD

I hereby complete and sign the foregoing record from page ..... to page ..... both inclusive, of the Assessment, Diagram, Warrant, Certificate of the City Engineer, Contractor's Return and also in the Book of "Contracts and Bonds," the recorded Contract and Bond, each numbered ..... all for the work therein described upon ..... Street, from the ..... line of ..... Street to the ..... line of ..... Street.

Office of the Street Superintendent, San Diego, California, this ..... day of ..... A. D. 190.....

.....
Street Superintendent, City of San Diego.

(195)

In the Matter of Grading Eighteenth Street from the North line of "C" Street to the South line of City Park

ASSESSMENT NUMBER

Pursuant to Statute, I, Walter P. Moore, as Street Superintendent of the City of San Diego, in the County of San Diego and State of California, do hereby assess and apportion, as shown hereinafter and in the diagram attached hereto, upon certain lots, portions of lots, and parcels of land, fronting on Eighteenth in said city, from the North line of C to the South line of the City Park and on streets intersecting it between said lines, the sum of Nine Hundred and forty two and 96/100 Dollars ($ 942.96/100), to be paid to M. D. Goodbody agents or assigns, to cover the sum due (including incidental expenses) for the work of Grading said Eighteenth St. between said lines, as said work is more particularly specified in my official contract therefor with said M. D. Goodbody dated the 27th day of December A. D. 1905.

All of said work has been performed and materials furnished, complying with the specifications and under my direction, and to my satisfaction and acceptance. And because the names of the owners of said assessed property are unknown to me, I herewith write the word "Unknown" opposite the number of the lot and the amount assessed thereon, and the number of each lot, portion of lot, or portion of land assessed.

TOTAL COST OF THE WORK IS $ 942.96, AS FOLLOWS:

2411.8 cu. yds. cut @ 3½	$ 843.13	INCIDENTAL EXPENSES:	
1657.8 cu. yds. fill @ 3½	$ 119.73	City Engineer's Official Fees	$ 42.00
	$	Printing and Advertising	$ 26.80
	$	Special.....Superintendent's compensation @ $.....per day	$
	$	Incidental Expenses	$ 68.80
	$	Contract Cost	$ 874.16
Contract Cost	$ 874.16	Total Cost	$ 942.96

DIVIDED AS FOLLOWS:

DESCRIPTION	Cu. yds Cut @ 3½	Cu. yds Fill @ 3½	Cost of Cut		Cost of Fill		Total Cost		Incidental Expenses		Total Assessment		Number of Front Feet Assessed		Number of Feet Crossing		Rate per Front Foot Assessed	
			Dollars	Cents	Dollars	Cents	Dollars	Cents	Dollars	Cents	Dollars	Cents					Dollars	Cents
Frontage	1759 7	1515 8	598	30	46	37	644	67	50	74	695	41	1407	4				57.459
Lands in Blk 1 Gardner's Add	308 7	16	104	96		05	105	01	8	26	113	27						
Intersections																		
Eighteenth & 'C'	1116 6	107 3	38	96	3	22	42	18	3	32	45	50			907	4		0501143
Eighteenth & 'B'	241 8	31	82	21		09	82	30	6	48	88	78			1000			08878
	2411.8	1657.8	823	43	49	73	874	16	68	80	942	96						

OWNERS	Assessment Number	Block	Tract or Subdivision	Lot	Front Feet	Feet on Crossing	Frontage Assessment Dollars	Frontage Assessment Cents	Crossing Assessment Dollars	Crossing Assessment Cents	Assessment Dollars	Assessment Cents	Assessment Dollars	Assessment Cents	Total Assessment Dollars	Total Assessment Cents	Demands made upon as Owners	Assessment Numbers	Date of Demand	Assessment Due and Unpaid Dollars	Assessment Due and Unpaid Cents	Subsequent Payments
Unknown	1	1	Gardner's Add	11	53.1	53.1	30	51	2	66					33	17	Paid	credit work done				CONCLUSIVELY PRESUMED PAID
Unknown	2	1	Gardner's Add	3	50	150	28	72	7	52					36	24	Paid	credit work done				CONCLUSIVELY PRESUMED PAID
Unknown	3	2	Gardner's Add	1	54.3	54.3	31	20	2	72					33	92	Unknown	3		33	92	Paid in full
Unknown	4	2	Gardner's Add	2	50	150	28	73	7	52					36	25	Unknown	4		36	25	Pd in full
Unknown	5	10	Gardner's Add	12	50	150	28	73	7	52					36	25	Unknown	5		36	25	Paid in full
Unknown	6	10	Gardner's Add	11	50	50	28	73	2	51					31	24	Unknown	6		31	24	Pd in full
Unknown	7	10	Gardner's Add	10	50	50	28	73	2	51					31	24	Unknown	7		31	24	Pd in full
Unknown	8	9	Gardner's Add	1	50	150	28	73	7	52					36	25	Unknown	8		36	25	CONCLUSIVELY PRESUMED PAID
Unknown	9	9	Gardner's Add	2	50	50	28	73	2	51					31	24	Unknown	9		31	24	CONCLUSIVELY PRESUMED PAID
Unknown	10	9	Gardner's Add	3	50	50	28	73	2	51					31	24	Unknown	10		31	24	Paid in full
Unknown	11	9	Gardner's Add	4	50	50	28	73	4	44					33	17	Unknown	11		33	17	Pd in full
Unknown	12	9	Gardner's Add	5	50	50	28	73	4	44					33	17	Unknown	12		33	17	Pd 1/11-07
Unknown	13	9	Gardner's Add	6	50	150	28	73	13	31					42	04	Unknown	13		42	04	Pd 1/11-07
Unknown	14	10	Gardner's Add	9	50	50	28	73	4	44					33	17	Unknown	14		33	17	Pd in full
Unknown	15	10	Gardner's Add	8	50	50	28	73	4	44					33	17	Unknown	15		33	17	Pd in full

MARGIN.

CONTRACTOR'S RETURN.

STATE OF CALIFORNIA,
COUNTY OF SAN DIEGO,
CITY OF SAN DIEGO, } ss.

M. D. Goodbody being duly sworn, says that he is the contractor named in annexed Assessment, Diagram and Warrant; that said assessment for the total cost of certain street work upon Eighteenth between North line of C and South line City Park in said city, as more fully described therein and in the contract for said work with said M. D. Goodbody made by the Superintendent of Streets in said city, dated the 27th day of December A. D. 1905, levied as therein described upon certain lots, portions of lots, or parcels of land, and the unknown owners thereof for the sum of Nine Hundred Forty-two 96/100 Dollars ($ 942.96/100) payable to M. D. Goodbody agents or assigns, was made, recorded and delivered by said Superintendent on the 26 day of April A. D. 1906, to affiant in behalf of said contractor; that there were attached to the same and delivered to the same in the same behalf, at the same time, by said Superintendent, his Diagram thereto attached, and a warrant in favor of M. D. Goodbody for collecting said assessment, upon which warrant this return is endorsed; that in the case of all assessments therein described, but not included in the following table, affiant has, since the date last aforesaid, in the manner hereinafter described and in behalf of said contractor, made demand upon and received full payment from the owners of each and all such assessed lots and lands; and that besides all personal demands, affiant did, whenever the name of the owner of the lot is stated as "unknown," on the assessment, on the 3rd day of May A. D. 1906, within thirty days from the date of said warrant; and between the hours of 9 A. M. and 4 P. M., in behalf of said contractor, enter upon each of the corresponding lots, portions of lots and parcels of land assessed, and with said certificate, assessment, diagram and warrant, and in a loud, audible voice, publicly make demands for the payment of each of said assessments from the unknown owners thereof, upon each lot, portion of lot, or parcel of land, for each of its own assessments as specified in said assessment; and that whenever he found a building, tenant or occupant upon any of said premises, besides the public demand as aforesaid, he, at the same time, in the same behalf, presenting and exhibiting said certificate, assessment, diagram and warrant, in each instance, demanded from each tenant, or occupant, for the unknown owners, separately, the payment of each of said assessments upon said premises; and in the following table he states the name of such demandee, as "tenant," or "occupant," with the word "unknown;" but that, notwithstanding said demands, the following totals of said assessed sums, each separately demanded, and also the total, remain unpaid, to-wit:

196

OWNERS	ASSESSED UPON						Frontage Assessment		Grazing Assessment		Assessment		Assessment		Total Assessment		Demands made upon as Owners	Assessment Numbers	Date of Demand	Assessment Due and Unpaid		SUBSEQUENT PAYMENTS
	Assessment Number	Block	Tract or Subdivision	Lot	Front Feet	Feet on Crossing	Dollars	Cents	Dollars	Cents	Dollars	Cents	Dollars	Cents	Dollars	Cents			May 2 1906	Dollars	Cents	
Unknown	16	10	Gardners Add	7	50	150	28	73	13	32					42	05	Unknown	16		42	05	Paid in full
Unknown	17	11	Gardners Add.	12	50	150	28	73	13	32					42	05	Unknown	17		42	05	Paid in full
Unknown	18	11	Gardners Add.	11	50	50	28	73	4	44					33	17	Unknown	18		33	17	Paid in full
Unknown	19	11	Gardners Add	10	50	50	28	73	4	44					33	17	Unknown	19		33	17	CONCLUSIVELY PRESUMED PAID
Unknown	20	12	Gardners Add	1	50	150	28	73	13	31					42	04	Unknown	20		42	04	CONCLUSIVELY PRESUMED PAID
Unknown	21	12	Gardners Add.	2	50	50	28	73	4	44					33	17	Unknown	21		33	17	CONCLUSIVELY PRESUMED PAID
Unknown	22	12	Gardners Add	3	50	50	28	73	4	44					33	17	Unknown	22		33	17	d/c 16.58 7-19-06 PAID IN FULL RETURNED TO ASSESSMENT ROLL
Unknown	23	12	Gardners Add	4	50		28	73							28	73	Unknown	23		28	73	Paid in full
Unknown	24	12	Gardners Add	5	50		28	73							28	73	Unknown	24		28	73	Pd in full
Unknown	25	12	Gardners Add	6	50		28	73							28	73	Unknown	25		28	73	Pd in full
Unknown	26	11	Gardners Add	9	50		21	73							28	73						Paid in full
Unknown	27	11	Gardners Add.	8	50		28	73							21	73	57.46					Paid in full
Unknown	28	11	Gardners Add	7	50		28	73							28	73	Unknown	28		28	73	Paid in full
							80	68	134	28					942	96	Unknown					

DIAGRAM

(197)

Exhibiting Eighteenth Street and its intersecting streets from the north line of C Street to the South line of the 1100 acre Tubus Pool in the City of San Diego, California, on which work has been done under my official contract as Street Superintendent of said city, with Chas. L. Goodbody dated the 27th day of December A. D. 1905, for the Grading of said Eighteenth Street, as is more particularly described in said contract; showing the relative location of each district, lot, portion of lot, or parcel of land assessed, to the work done; numbered in red ink to correspond with the red ink numbers in the assessment; and showing the number of feet fronting, assessed for said work contracted for and performed. Herein "No." is used for the word "number" and "ft." for the word "feet". The marks ′ and ″ mean respectively "feet" and "inches." Figures in black ink next to property line show, each, the length of said line in feet. Other figures in black ink show the numbers of the lots.

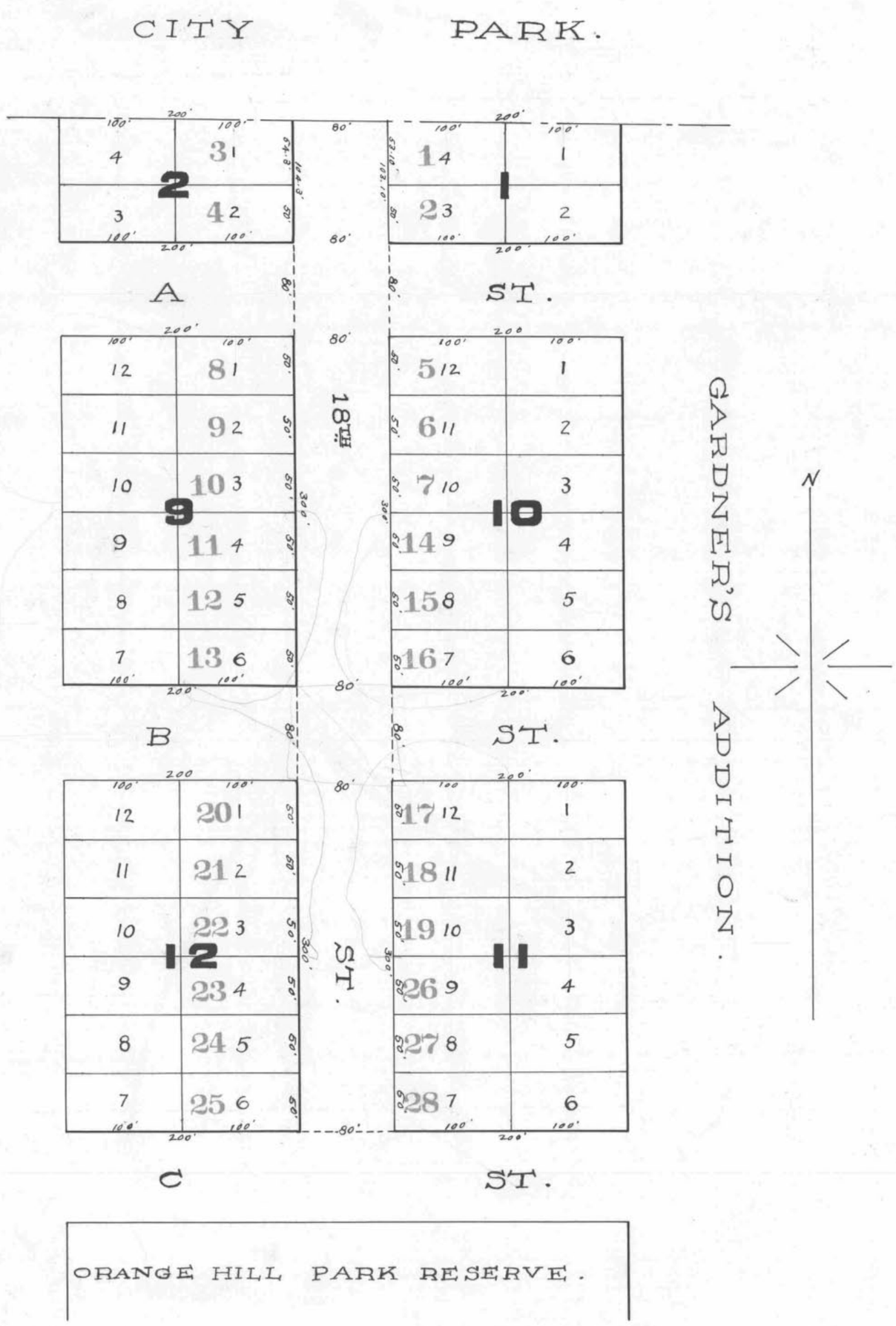

At said City of San Diego, California, this 26th day of April A. D. 1906

Walter P. Moore
Superintendent of Streets of the City of San Diego, California

Recorded April 26 A. D. 1906

Walter P. Moore
Superintendent of Streets of the City of San Diego, California

E.L.B.

Done at San Diego, California, April 26 1906

Walter P. Moore
Superintendent of Streets of the City of San Diego, California.

Recorded April 26 1906

Walter P. Moore
Superintendent of Streets of the City of San Diego, California.

I, Walter P. Moore Superintendent of Streets of the City of San Diego, California, do hereby certify that all charges herein stated are correct, and that the computations and calculations of this Assessment are correct.

Walter P. Moore
Superintendent of Streets of the City of San Diego, California.

Recorded April 26 1906

Walter P. Moore
Superintendent of Streets of the City of San Diego, California.

CERTIFICATE OF THE CITY ENGINEER

I, G. A. d'Hemecourt City Engineer of the City of San Diego, in the County of San Diego, State of California, do hereby certify that the work of Grading Eighteenth Street from the north line of "G" Street to the South line of The 1400 acre Tubic Tract Street was performed in accordance with the surveys and the engineering work done by me and under my direction; and that the quantities thereof were correctly given by me to the Superintendent of Streets, and said work is in accord with the official grade of said street.

G. A. d'Hemecourt
City Engineer of the City of San Diego, California.

Dated at San Diego, Calif., April 26 1906

Recorded April 26 1906

Walter P. Moore
Superintendent of Streets of the City of San Diego, California.

(Affiant's name.)

M. D. Goodbody

Subscribed and sworn to this 11th day

of May A. D. 1906, before me,

[SEAL] D. J. Daly
Notary Public.

Filed this 14 day of May A. D. 1906

Walter P. Moore
Street Superintendent of the City of San Diego.

Recorded May 14 A. D. 1906

Walter P. Moore
Street Superintendent of the City of San Diego.

WARRANT

By Virtue Hereof, I, Walter P. Moore Street Superintendent of the City of San Diego, County of San Diego, and State of California, by virtue of the authority vested in me as said Street Superintendent, do authorize and empower M. D. Goodbody his agents or assigns, to demand and receive the several assessments upon the assessment and diagram hereto attached, and this shall be his warrant for the same.

San Diego, April 26 A. D. 1906

Walter P. Moore
Street Superintendent of City of San Diego.

Countersigned by John D. Spreckels
Mayor of City of San Diego.

Recorded April 26 A. D. 1906

Walter P. Moore
Street Superintendent of City of San Diego.

CERTIFICATE OF RECORD

I hereby complete and sign the foregoing record from page ..... to page ..... both inclusive, of the Assessment, Diagram, Warrant, Certificate of the City Engineer, Contractor's Return and also in the Book of "Contracts and Bonds," the recorded Contract and Bond, each numbered ..... all for the work therein described upon ..... Street, from the ..... line of ..... Street to the ..... line of ..... Street.

Office of the Street Superintendent, San Diego, California, this ..... day of ..... A. D. 190.....

.....
Street Superintendent, City of San Diego.

In the Matter of Sidewalk and Curb 4th Street from North line of Walnut Avenue to South line of Brookes Avenue

ASSESSMENT NUMBER

Pursuant to Statute, I, Walter J. Moore, as Street Superintendent of the City of San Diego, in the County of San Diego and State of California, do hereby assess and apportion, as shown hereinafter and in the diagram attached hereto, upon certain lots, portions of lots, and parcels of land, fronting on Fourth Street, in said city, from the North line of Walnut Ave to the South line of Brookes Ave, and on streets intersecting it between said lines, the sum of One hundred and twenty two and 15/100 Dollars ($122.15), to be paid to Joseph Kelly his agents or assigns, to cover the sum due (including incidental expenses) for the work of sidewalking and Curbing said 4th Street between said lines, as said work is more particularly specified in my official contract therefor with said Joseph Kelly dated the 21st day of April A. D. 190 6

All of said work has been performed and materials furnished, complying with the specifications and under my direction, and to my satisfaction and acceptance. And because the names of the owners of said assessed property are unknown to me, I herewith write the word "Unknown" opposite the number of the lot and the amount assessed thereon, and the number of each lot, portion of lot, or portion of land assessed.

TOTAL COST OF THE WORK IS $122.15, AS FOLLOWS:

2666.67 Lq. ft. Sidewalk @ 18¢	$ 48.00
50 lin. ft. Curb @ 75¢	$ 37.50
	$
	$
	$
	$
	$
Contract Cost	$ 85.50

INCIDENTAL EXPENSES:

City Engineer's Official Fees	$ 4.17 5
Printing and Advertising	$ 28.40
Special.....Superintendent's compensation @ $ 3.50 per day	$ 3.50
Incidental Expenses	$ 36.65
Contract Cost	$ 85.50
Total Cost	$ 122.15

DIVIDED AS FOLLOWS:

DESCRIPTION	Sq ft. Sidewalk @ 18¢	lin ft. Curb @ 75	Cost of Sidewalk Dollars	Cost of Sidewalk Cents	Cost of Curb Dollars	Cost of Curb Cents		Incidental Expenses Dollars	Incidental Expenses Cents	Total Assessment Dollars	Total Assessment Cents	Number of Front Feet Assessed	Number of Feet	Rate per Front Foot Assessed Dollars	Rate per Front Foot Assessed Cents
Frontage Sidewalk	2666 67		48	00				20	58	68	58	50		1	3716
" Curb		50 00			37	50		16	07	53	57	50		1	0714

MARGIN.

CONTRACTOR'S RETURN.

STATE OF CALIFORNIA, COUNTY OF SAN DIEGO, CITY OF SAN DIEGO, } ss.

W M Crouse being duly sworn, says that he is the agent for the contractor named in annexed Assessment, Diagram and Warrant; that said assessment for the total cost of certain street work upon 4th Street between Walnut Avenue and Brookes Avenue in said city, as more fully described therein and in the contract for said work with said Joseph Kelly made by the Superintendent of Streets in said city, dated the 21st day of April A. D. 190 6, levied as therein described upon certain lots, portions of lots, or parcels of land, and the unknown owners thereof for the sum of One hundred twenty two and 15/100 Dollars ($122.15/100) payable to Joseph Kelly, his agents or assigns, was made, recorded and delivered by said Superintendent on the 8th day of May A. D. 190 6, to affiant in behalf of said contractor; that there were attached to the same and delivered to the same in the same behalf, at the same time, by said Superintendent, his Diagram thereto attached, and a warrant in favor of Joseph Kelly his agent or assigns for collecting said assessment, upon which warrant this return is endorsed; that in the case of all assessments therein described, but not included in the following table, affiant has, since the date last aforesaid, in the manner hereinafter described and in behalf of said contractor, made demand upon and received full payment from the owners of each and all such assessed lots and lands; and that besides all personal demands, affiant did, whenever the name of the owner of the lot is stated as "unknown," on the assessment, on the 10th day of May A. D. 1906, within thirty days from the date of said warrant; and between the hours of 9 A. M. and 4 P. M., in behalf of said contractor, enter upon each of the corresponding lots, portions of lots and parcels of land assessed, and with said certificate, assessment, diagram and warrant, and in a loud, audible voice, publicly make demands for the payment of each of said assessments from the unknown owners thereof, upon each lot, portion of lot, or parcel of land, for each of its own assessments as specified in said assessment; and that whenever he found a building, tenant or occupant upon any of said premises, besides the public demand as aforesaid, he, at the same time, in the same behalf, presenting and exhibiting said certificate, assessment, diagram and warrant, in each instance, demanded from each tenant, or occupant, for the unknown owners, separately, the payment of each of said assessments upon said premises; and in the following table he states the name of such demandee, as "tenant," or "occupant," with the word "unknown;" but that, notwithstanding said demands, the following totals of said assessed sums, each separately demanded, and also the total, remain unpaid, to-wit:

OWNERS	ASSESSED UPON: Assessment Number	Block	Tract or Subdivision	Lot	Front Feet	Feet on Crossing	Frontage Assessment (Sidewalk) Dollars	Frontage Assessment (Sidewalk) Cents	Assessment (Curb Frontage) Dollars	Assessment (Curb Frontage) Cents	Assessment Dollars	Assessment Cents	Assessment Dollars	Assessment Cents	Total Assessment Dollars	Total Assessment Cents	Demands made upon as Owners	Assessment Numbers	Date of Demand 190	Assessment Due and Unpaid Dollars	Assessment Due and Unpaid Cents	SUBSEQUENT PAYMENTS
Unknown	1	3	Loma Grande	3	50 50		68	58	53	57					122	15	Unknown	1	May 10th 1906	122	15	Paid in full.

202

OWNERS	ASSESSED UPON						Frontage Assessment		Assessment		Assessment		Assessment		Total Assessment		Demands made upon as Owners	Assessment Numbers	Date of Demand 190	Assessment Due and Unpaid		SUBSEQUENT
	Assessment Number	Block	Tract or Subdivision	Lot	Front Feet	Feet on Crossing	Dollars	Cents	Dollars	Cents	Dollars	Cents	Dollars	Cents	Dollars	Cents				Dollars	Cents	

A S S I G N M E N T

On this 12th.day of May,1906,I,Jos Kelly,for a valuable consideration do hereby transfer,set over and assign to Warren M.Crouse of the City of San Diego,County of San Diego,State of California,all those certain,particular and specified accounts due me,which accounts are itemized and set forth in the assignment and diagram hereto attached and made a part of this assignment for that certain street work including the sidewalking of Fourth Street in the City of San Diego, County of San Diego,State of California from the north line of Walnut Avenue to the south line of Brookes Avenue,and that the total sum of accounts hereby assigned is $122.15 .

And I further assign under the same conditions to the said Warren M.Crouse any and all liens that may attach to the property described in said annexed assessment and diagram,by virtue of the work done by me in completing the contract for the sidewalking and curbing the said Fourth Street in the City of San Diego,County of San Diego,State of California,from the north line of Walnut Avenue to the south line of Brookes Avenue,and this assignment is intended and shall have the same effect as if each and every account and each and every lien to secure payment of said account was severally assigned to the said Warren M.Crouse.

Jos Kelly

DIAGRAM

Exhibiting Fourth Street and its intersecting streets from the South line of Brookes Ave ~~Street~~ to the north line of Walnut Ave. ~~Street~~, in the City of San Diego, California, on which work has been done under my official contract as Street Superintendent of said city, with Joseph Kelly dated the 21st day of April A. D. 1906, for the sidewalk and curbing of said Fourth Street, as is more particularly described in said contract; showing the relative location of each district, lot, portion of lot, or parcel of land assessed, to the work done; numbered in red ink to correspond with the red ink numbers in the assessment; and showing the number of feet fronting, assessed for said work contracted for and performed. Herein "No." is used for the word "number" and "ft." for the word "feet". The marks ′ and ″ mean respectively "feet" and "inches." Figures in black ink next to property line show, each, the length of said line in feet. Other figures in black ink show the numbers of the lots.

At said City of San Diego, California, this 8th day of May A. D. 1906

Walter P. Moore
Superintendent of Streets of the City of San Diego, California

Recorded May 8th A. D. 1906

Walter P. Moore
Superintendent of Streets of the City of San Diego, California

Done at San Diego, California, May 8th. 1906

Walter P. Moore
~~WALTER P. MOORE~~
Superintendent of Streets of the City of San Diego, California.

Recorded May 8th 1906

Walter P. Moore
Superintendent of Streets of the City of San Diego, California.

I, Walter P. Moore Superintendent of Streets of the City of San Diego, California, do hereby certify that all charges herein stated are correct, and that the computations and calculations of this Assessment are correct.

Walter P. Moore
Superintendent of Streets of the City of San Diego, California.

Recorded May 8th 1906

Walter P. Moore
Superintendent of Streets of the City of San Diego, California.

CERTIFICATE OF THE CITY ENGINEER

I, G. A. d'Hemecourt City Engineer of the City of San Diego, in the County of San Diego, State of California, do hereby certify that the work of Sidewalking and Curbing ~~Street~~ 4th Street from the north line of Walnut Ave. ~~Street~~ to the South line of Brooklyn Avenue ~~Street~~ was performed in accordance with the surveys and the engineering work done by me and under my direction; and that the quantities thereof were correctly given by me to the Superintendent of Streets, and said work is in accord with the official grade of said street.

G. A. d'Hemecourt
City Engineer of the City of San Diego, California.

Dated at San Diego, Calif., May 8th 1906

Recorded May 8th 1906

Walter P. Moore
Superintendent of Streets of the City of San Diego, California.

(Affiant's name.)

W. M. Crouse

Subscribed and sworn to this 10th day of May A. D. 1906, before me,

[SEAL] Stephen Connell
Notary Public.

Filed this 18th day of May A. D. 1906

Walter P. Moore
Street Superintendent of the City of San Diego.

Recorded ..... A. D. 190....

Walter P. Moore
Street Superintendent of the City of San Diego.

WARRANT

By Virtue Hereof, I, Walter P. Moore Street Superintendent of the City of San Diego, County of San Diego, and State of California, by virtue of the authority vested in me as said Street Superintendent, do authorize and empower Joseph Scully agents or assigns, to demand and receive the several assessments upon the assessment and diagram hereto attached, and this shall be his warrant for the same.

San Diego, May 8th A. D. 1906

Walter P. Moore
Street Superintendent of City of San Diego.

Countersigned by John L. Sehon
Mayor of City of San Diego.

Recorded May 8th A. D. 1906

Walter P. Moore
Street Superintendent of City of San Diego.

CERTIFICATE OF RECORD

I hereby complete and sign the foregoing record from page ..... to page ..... both inclusive, of the Assessment, Diagram, Warrant, Certificate of the City Engineer, Contractor's Return and also in the Book of "Contracts and Bonds," the recorded Contract and Bond, each numbered ..... all for the work therein described upon ..... Street, from the ..... line of ..... Street to the ..... line of ..... Street.

Office of the Street Superintendent, San Diego, California, this ..... day of ..... A. D. 190....

Street Superintendent, City of San Diego.

In the Matter of Sidewalking and Curbing Cedar Street from east line of 4th Street to the west line of 5th Street

ASSESSMENT NUMBER

Pursuant to Statute, I, Walter J. Moore, as Street Superintendent of the City of San Diego, in the County of San Diego and State of California, do hereby assess and apportion, as shown hereinafter and in the diagram attached hereto, upon certain lots, portions of lots, and parcels of land, fronting on Cedar Street, in said city, from the east line of 4th Street to the West line of 5th Street, and on streets intersecting it between said lines, the sum of Two Hundred and twelve 10/100 Dollars ($212.10), to be paid to Joseph Kelly his agents or assigns, to cover the sum due (including incidental expenses) for the work of Sidewalking and Curbing said Cedar Street between said lines, as said work is more particularly specified in my official contract therefor with said Joseph Kelly dated the 21 day of April A. D. 190 6.

All of said work has been performed and materials furnished, complying with the specifications and under my direction, and to my satisfaction and acceptance. And because the names of the owners of said assessed property are unknown to me, I herewith write the word "Unknown" opposite the number of the lot and the amount assessed thereon, and the number of each lot, portion of lot, or portion of land assessed.

TOTAL COST OF THE WORK IS $212.10, AS FOLLOWS:

533.33 sq. ft. Sidewk @ 18c	$ 96.00
100 lin. ft. Curb @ 75c	$ 75.00
	$
	$
	$
	$
Contract Cost	$ 171.00

INCIDENTAL EXPENSES:	
City Engineer's Official Fees	$ 5.50
Printing and Advertising	$ 28.60
Special.....Superintendent's compensation @ $5.00 per day	$ 7.00
Incidental Expenses	$ 41.10
Contract Cost	$ 171.00
Total Cost	$ 212.10

DIVIDED AS FOLLOWS:

DESCRIPTION	Sq. ft. Sidewk @ 18c Sq. ft.	Lin. ft. Curb @ 75c Lin. ft.	Cost of Sidewk Dollars	Cost of Sidewk Cents	Cost of Curb Dollars	Cost of Curb Cents	Dollars	Cents	Incidental Expenses Dollars	Incidental Expenses Cents	Total Assessment Dollars	Total Assessment Cents	Number of Front Feet Assessed	Number of Feet	Rate per Front Foot Assessed Dollars	Rate per Front Foot Assessed Cents
Frontage Sidewalk	533.33		96	00					22	07	118	07	100		1	1907
" Curb		100.00			75	00			18	03	93	03	100			9303
	533.33	100.00	96	00	75	00			41	00	212	10				

MARGIN.

CONTRACTOR'S RETURN.

STATE OF CALIFORNIA, COUNTY OF SAN DIEGO, CITY OF SAN DIEGO, } ss.

W. M. Crouse being duly sworn, says that he is the agent for the contractor named in annexed Assessment, Diagram and Warrant; that said assessment for the total cost of certain street work upon Cedar Street between 4th Street and 5th Street in said city, as more fully described therein and in the contract for said work with said Joseph Kelly made by the Superintendent of Streets in said city, dated the 21st day of April A. D. 190 6, levied as therein described upon certain lots, portions of lots, or parcels of land, and the unknown owners thereof for the sum of Two hundred twelve and 10/100 Dollars ($212.10) payable to Joseph Kelly, his agents or assigns, was made, recorded and delivered by said Superintendent on the 8th day of May A. D. 190 6, to affiant in behalf of said contractor; that there were attached to the same and delivered to the same in the same behalf, at the same time, by said Superintendent, his Diagram thereto attached, and a warrant in favor of Joseph Kelly his agent or assigns for collecting said assessment, upon which warrant this return is endorsed; that in the case of all assessments therein described, but not included in the following table, affiant has, since the date last aforesaid, in the manner hereinafter described and in behalf of said contractor, made demand upon and received full payment from the owners of each and all such assessed lots and lands; and that besides all personal demands, affiant did, whenever the name of the owner of the lot is stated as "unknown," on the assessment, on the 10th day of May A. D. 190 6, within thirty days from the date of said warrant; and between the hours of 9 A. M. and 4 P. M., in behalf of said contractor, enter upon each of the corresponding lots, portions of lots and parcels of land assessed, and with said certificate, assessment, diagram and warrant, and in a loud, audible voice, publicly make demands for the payment of each of said assessments from the unknown owners thereof, upon each lot, portion of lot, or parcel of land, for each of its own assessments as specified in said assessment; and that whenever he found a building, tenant or occupant upon any of said premises, besides the public demand as aforesaid, he, at the same time, in the same behalf, presenting and exhibiting said certificate, assessment, diagram and warrant, in each instance, demanded from each tenant, or occupant, for the unknown owners, separately, the payment of each of said assessments upon said premises; and in the following table he states the name of such demandee, as "tenant," or "occupant," with the word "unknown;" but that, notwithstanding said demands, the following totals of said assessed sums, each separately demanded, and also the total, remain unpaid, to-wit:

OWNERS	ASSESSED UPON: Assessment Number	Block	Tract or Subdivision	Lot	Front Feet	Feet on Crossing	Frontage Assessment (Sidewalk) Dollars	Frontage Assessment (Sidewalk) Cents	Assessment (Curb) Dollars	Assessment (Curb) Cents	Assessment Dollars	Assessment Cents	Assessment Dollars	Assessment Cents	Total Assessment Dollars	Total Assessment Cents	Demands made upon as Owners	Assessment Numbers	Date of Demand 190	Assessment Due and Unpaid Dollars	Assessment Due and Unpaid Cents	SUBSEQUENT PAYMENTS
unknown		213	Norton's Add	1	100 100		1190	7	93	03					212	10	Unknown	1	May 10th 1906	212	10	Paid in full

209

DIAGRAM

Exhibiting Cedar Street and its intersecting streets from the East line of 4th Street to the West line of 5th Street, in the City of San Diego, California, on which work has been done under my official contract as Street Superintendent of said city, with Joseph Henry dated the 21st day of April A. D. 1906, for the Sidewalking & Curbing of said Cedar Street, as is more particularly described in said contract; showing the relative location of each district, lot, portion of lot, or parcel of land assessed, to the work done; numbered in red ink to correspond with the red ink numbers in the assessment; and showing the number of feet fronting, assessed for said work contracted for and performed. Herein "No." is used for the word "number" and "ft." for the word "feet". The marks ′ and ″ mean respectively "feet" and "inches." Figures in black ink next to property line show, each, the length of said line in feet. Other figures in black ink show the numbers of the lots.

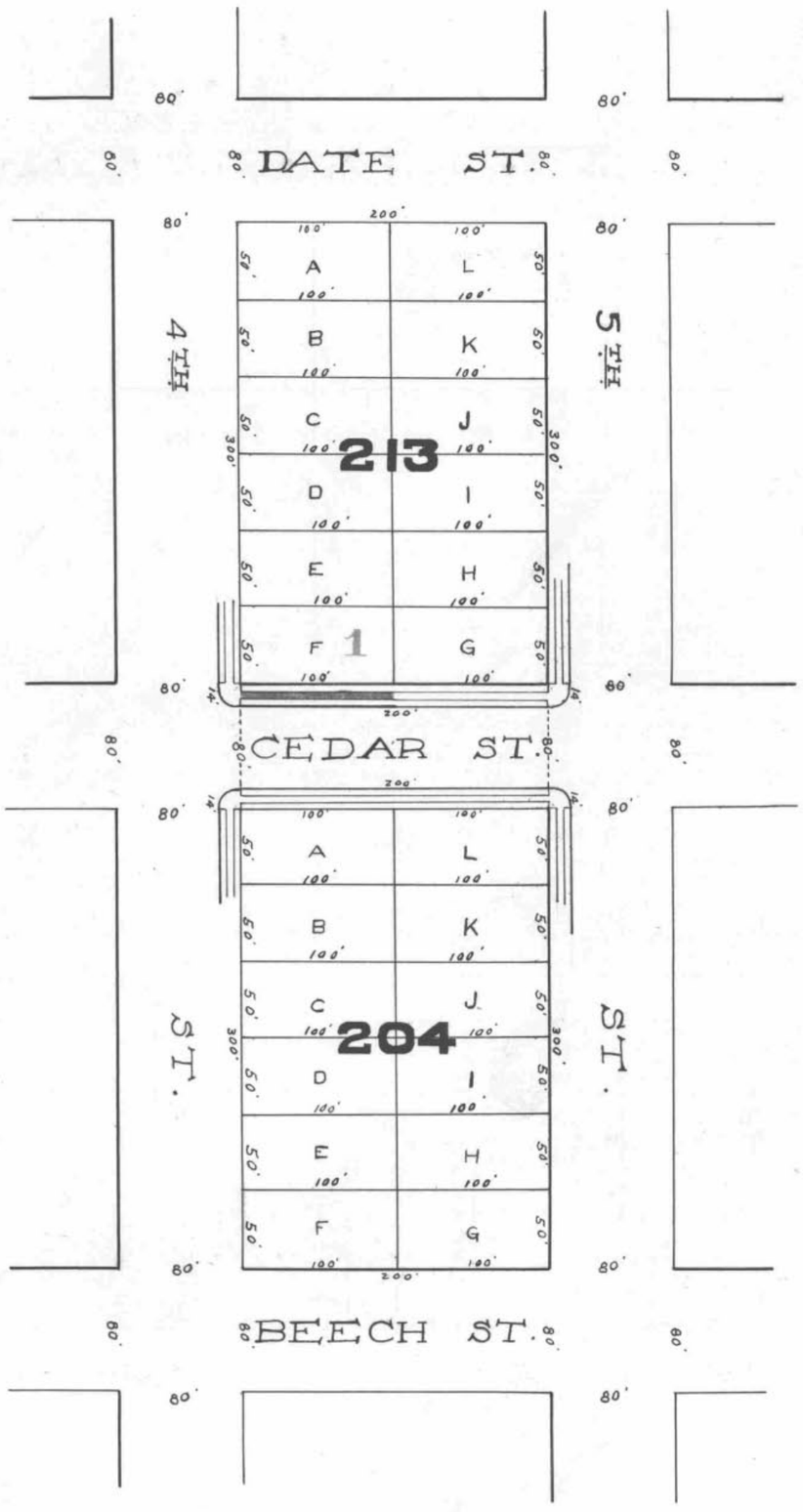

HORTONS ADDITION.

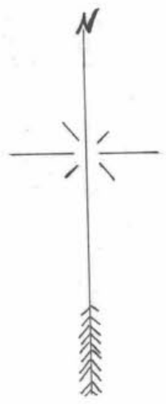

At said City of San Diego, California, this 8th *day of* May *A. D. 1906*

Walter Moore
Superintendent of Streets of the City of San Diego, California

Recorded May 8th *A. D. 1906*

Walter Moore
Superintendent of Streets of the City of San Diego, California

Done at San Diego, California, May 8th 1906

Walter P Moore
Superintendent of Streets of the City of San Diego, California.

Recorded May 8th 1906

Walter P Moore
Superintendent of Streets of the City of San Diego, California.

I, Walter P Moore Superintendent of Streets of the City of San Diego, California, do hereby certify that all charges herein stated are correct, and that the computations and calculations of this Assessment are correct.

Walter P Moore
Superintendent of Streets of the City of San Diego, California.

Recorded May 8th 1906

Walter P Moore
Superintendent of Streets of the City of San Diego, California.

CERTIFICATE OF THE CITY ENGINEER

I, G. A. d'Hemecourt City Engineer of the City of San Diego, in the County of San Diego, State of California, do hereby certify that the work of Sidewalking & Curbing Cedar Street from the east line of 4th Street to the west line of 5th Street was performed in accordance with the surveys and the engineering work done by me and under my direction; and that the quantities thereof were correctly given by me to the Superintendent of Streets, and said work is in accord with the official grade of said street.

G. A. d'Hemecourt
City Engineer of the City of San Diego, California.

Dated at San Diego, Calif., May 8th 1906

Recorded May 8th 1906

Walter P Moore
Superintendent of Streets of the City of San Diego, California.

(Affiant's name.)

Wm. L. Crouse

Subscribed and sworn to this 10th day of May A. D. 1906, before me,

[SEAL] Stephen Connell
Notary Public.

Filed this 18th day of May A. D. 1906

Walter P. Moore
Street Superintendent of the City of San Diego.

Recorded ..... A. D. 190....

Walter P. Moore
Street Superintendent of the City of San Diego.

WARRANT

By Virtue Hereof, I, Walter P Moore Street Superintendent of the City of San Diego, County of San Diego, and State of California, by virtue of the authority vested in me as said Street Superintendent, do authorize and empower Joseph Berry his agents or assigns, to demand and receive the several assessments upon the assessment and diagram hereto attached, and this shall be his warrant for the same.

San Diego, May 8th A. D. 1906

Walter P Moore
Street Superintendent of City of San Diego.

Countersigned by John L. Burke
Mayor of City of San Diego.

Recorded May 8th A. D. 1906

Walter P Moore
Street Superintendent of City of San Diego.

CERTIFICATE OF RECORD

I hereby complete and sign the foregoing record from page ..... to page ..... both inclusive, of the Assessment, Diagram, Warrant, Certificate of the City Engineer, Contractor's Return and also in the Book of "Contracts and Bonds," the recorded Contract and Bond, each numbered ..... all for the work therein described upon ..... Street, from the ..... line of ..... Street to the ..... line of ..... Street.

Office of the Street Superintendent, San Diego, California, this ..... day of ..... A. D. 190....

Street Superintendent, City of San Diego.

213

In the Matter of Grading North Avenue from the north line of Meade Street to the south line of Adams Avenue

ASSESSMENT NUMBER

Pursuant to Statute, I, W. Austin Turner, as Street Superintendent of the City of San Diego, in the County of San Diego and State of California, do hereby assess and apportion, as shown hereinafter and in the diagram attached hereto, upon certain lots, portions of lots, and parcels of land, fronting on North Avenue in said city, from the north line of Meade Street to the south line of Adams Avenue and on streets intersecting it between said lines, the sum of Three Thousand Three Hundred Sixty-eight and 91/100 Dollars ($3368.91), to be paid to D. C. Collins Jr. his agents or assigns, to cover the sum due (including incidental expenses) for the work of grading said North Avenue between said lines, as said work is more particularly specified in my official contract therefor with said D. C. Collins Jr. dated the 7th day of November A. D. 1905.

All of said work has been performed and materials furnished, complying with the specifications and under my direction, and to my satisfaction and acceptance. And because the names of the owners of said assessed property are unknown to me, I herewith write the word "Unknown" opposite the number of the lot and the amount assessed thereon, and the number of each lot, portion of lot, or portion of land assessed.

TOTAL COST OF THE WORK IS $3368.91, AS FOLLOWS:

3073.6 cu. yds cut @ 60¢	$ 1844.16
3721.2 cu yds fill @ 37½¢	$ 1395.45
	$
	$
	$
	$
Contract Cost	$ 3239.61

Incidental Expenses:	
City Engineer's Official Fees	$ 105.00
Printing and Advertising	$ 24.30
Special.....Superintendent's compensation @ $.....per day	$
Incidental Expenses	$ 129.30
Contract Cost	$ 3239.61
Total Cost	$ 3368.91

DIVIDED AS FOLLOWS:

DESCRIPTION	cu. yds cut @ 60¢ per cu. yd.	cu. yds fill @ 37½ per cu yd.	Cost of Cut Dollars	Cost of Cut Cents	Cost of Fill Dollars	Cost of Fill Cents	Total Assessment Dollars	Total Assessment Cents	Incidental Expenses Dollars	Incidental Expenses Cents	Total Assessment Dollars	Total Assessment Cents	Number of Front Feet Assessed	Number of Feet crossing	Rate per Front Foot Assessed Dollars	Rate per Front Foot Assessed Cents
Frontage	2775.1	3198.3	1665	06	1199	26	2864	32	114	21	2978	53	3215			89856
Intersections																
Madison Ave & North Ave	265.5	38	159	30	14	25	160	55	6	42	167	15		1625		1027
Monroe Ave & North Ave	29	519.1	17	40	194	66	196	40	7	84	204	24		1760		11604
Alley between Monroe Ave & Meade	30.1		18	06			18	06		73	18	79		1020		018242
	3073.6	3721.2	1844	16	1395	45	3239	61	129	20	3368	91				

OWNERS	Assessment Number	Block	Tract or Subdivision	Lot	Front Feet	Feet on Crossing	Frontage Assessment Dollars	Frontage Assessment Cents	Crossing Assessment Dollars	Crossing Assessment Cents	Alley Assessment Dollars	Alley Assessment Cents	Assessment Dollars	Assessment Cents	Total Assessment Dollars	Total Assessment Cents	Demands made upon as Owners	Assessment Numbers	Date of Demand ....190....	Assessment Due and Unpaid Dollars	Assessment Due and Unpaid Cents	Subsequent Payments
Unknown	1	25	University Heights	6	17.5		15	72							15	72						Paid in full.
Unknown	2	25	University Heights	7	25		22	46							22	46						Paid in full.
Unknown	3	25	University Heights	8	25		22	47							22	47						Paid in full.
Unknown	4	25	University Heights	9	25		22	46							22	46	Unknown		JUN 21 1906	22	46	PAID IN FULL RET. ON ASSESSMENT ROLL.
Unknown	5	25	University Heights	10	25		22	47							22	47	Unknown	5	JUN 21 1906	22	47	PAID IN FULL RET. ON ASSESSMENT ROLL.
Unknown	6	25	University Heights	11	25		22	46							22	46						Paid in full.
Unknown	7	25	University Heights	12	25		22	47							22	47						Paid in full.
Unknown	8	25	University Heights	13	25		22	46							22	46						Paid in full.
Unknown	9	25	University Heights	14	25		22	47							22	47						Paid in full.
Unknown	10	26	University Heights	43	17.5		15	72							15	72						Paid in full.
Unknown	11	26	University Heights	42	25		22	47							22	47	Unknown	11	JUN 21 1906	22	47	Paid in full.
Unknown	12	26	University Heights	41	25		22	46							22	46	Unknown	12	JUN 21 1906	22	46	Paid in full.
Unknown	13	26	University Heights	40	25		22	47							22	47						Paid in full.
Unknown	14	26	University Heights	39	25		22	46							22	46						Paid in full.
Unknown	15	26	University Heights	38	25		22	47							22	47						Paid in full.

MARGIN.

CONTRACTOR'S RETURN.

STATE OF CALIFORNIA, COUNTY OF SAN DIEGO, CITY OF SAN DIEGO, } ss.

J. C. Stringer being duly sworn, says that he is the agent for D. C. Collins Jr. contractor named in annexed Assessment, Diagram and Warrant; that said assessment for the total cost of certain street work upon North Avenue between Meade Street and Adams Avenue in said city, as more fully described therein and in the contract for said work with said D. C. Collins Jr. made by the Superintendent of Streets in said city, dated the 7th day of November A. D. 1905, levied as therein described upon certain lots, portions of lots, or parcels of land, and the unknown owners thereof for the sum of Three thousand three hundred sixty eight and 91/100 Dollars ($3368.91/100) payable to D. C. Collins Jr. his agents or assigns, was made, recorded and delivered by said Superintendent on the 22 day of May A. D. 1906, to affiant in behalf of said contractor; that there were attached to the same and delivered to the same in the same behalf, at the same time, by said Superintendent, his Diagram thereto attached, and a warrant in favor of D. C. Collins Jr. for collecting said assessment, upon which warrant this return is endorsed; that in the case of all assessments therein described, but not included in the following table, affiant has, since the date last aforesaid, in the manner hereinafter described and in behalf of said contractor, made demand upon and received full payment from the owners of each and all such assessed lots and lands; and that besides all personal demands, affiant did, whenever the name of the owner of the lot is stated as "unknown," on the assessment, on the 7th day of June A. D. 1906, within thirty days from the date of said warrant; and between the hours of 9 A. M. and 4 P. M., in behalf of said contractor, enter upon each of the corresponding lots, portions of lots and parcels of land assessed, and with said certificate, assessment, diagram and warrant, and in a loud, audible voice, publicly make demands for the payment of each of said assessments from the unknown owners thereof, upon each lot, portion of lot, or parcel of land, for each of its own assessments as specified in said assessment; and that whenever he found a building, tenant or occupant upon any of said premises, besides the public demand as aforesaid, he, at the same time, in the same behalf, presenting and exhibiting said certificate, assessment, diagram and warrant, in each instance, demanded from each tenant, or occupant, for the unknown owners, separately, the payment of each of said assessments upon said premises; and in the following table he states the name of such demandee, as "tenant," or "occupant," with the word "unknown;" but that, notwithstanding said demands, the following totals of said assessed sums, each separately demanded, and also the total, remain unpaid, to-wit:

OWNERS	Assessment Number	Block	Tract or Subdivision	Lot	Front Feet	Feet on Crossing	Frontage Assessment Dollars	Frontage Assessment Cents	crossing Assessment Dollars	crossing Assessment Cents	alley Assessment Dollars	alley Assessment Cents	Assessment Dollars	Assessment Cents	Total Assessment Dollars	Total Assessment Cents	Demands made upon as Owners	Assessment Numbers	Date of Demand 190	Assessment Due and Unpaid Dollars	Assessment Due and Unpaid Cents	Subsequent
Unknown	16	26	University Heights	37	25		22	46							22	46						Paid in full.
Unknown	17	26	University Heights	36	25		22	47							22	47						Paid in full.
Unknown	18	26	University Heights	35	25		22	46							22	46	Unknown	18	JUN 21 1906	22	46	Paid in full.
Unknown	19	26	University Heights	34	25	8.75	22	47		90					23	37	Unknown	19	JUN 21 1906	23	37	Paid in full.
Unknown	20	26	University Heights	33	25	25	22	46	2	57					25	03						Paid in full.
Unknown	21	26	University Heights	32	25	25	22	47	2	57					25	04						Paid in full.
Unknown	22	26	University Heights	31	25	25	22	46	2	57					25	03						Paid in full.
Unknown	23	26	University Heights	30	25	25	22	47	2	56					25	03						Paid in full.
Unknown	24	26	University Heights	29	25	25	22	46	2	57					25	03						Paid in full.
Unknown	25	26	University Heights	28	25	25	22	47	2	57					25	04						Paid in full.
Unknown	26	26	University Heights	27	25	25	22	46	2	57					25	03						Paid in full.
Unknown	27	26	University Heights	26	25	25	22	47	2	56					25	03						Paid in full.
Unknown	28	26	University Heights	25	25	165	22	46	16	95					39	41						Paid in full.
Unknown	29	44	University Heights	48	25	165	22	47	16	95					39	42	Unknown	29	JUN 21 1906	39	42	Paid in full.
Unknown	30	44	University Heights	47	25	25	22	46	2	56					25	02	Unknown	30	JUN 21 1906	25	02	Paid in full.
Unknown	31	44	University Heights	46	25	25	22	47	2	57					25	04						Paid in full.
Unknown	32	44	University Heights	45	25	25	22	46	2	57					25	03						Paid in full.
Unknown	33	44	University Heights	44	25	25	22	47	2	57					25	04	Unknown	33	JUN 21 1906	25	04	Paid in full.
Unknown	34	44	University Heights	43	25	25	22	46	2	56					25	02	Unknown	34	JUN 21 1906	25	02	Paid in full.
Unknown	35	44	University Heights	42	25	25	22	47	2	57					25	04						Paid in full.
Unknown	36	44	University Heights	41	25	25	22	46	2	57					25	03						Paid in full.
Unknown	37	44	University Heights	40	25	25	22	47	2	57					25	04						Paid in full.
Unknown	38	44	University Heights	39	25	25	22	46	2	56					25	02						Paid in full.
Unknown	39	44	University Heights	38	25	25	22	47	2	57					25	04						Paid in full.
Unknown	40	44	University Heights	37	25	25	22	46	2	57					25	03						Paid in full.
Unknown	41	45	University Heights	12	25	25	22	47	2	57					25	04	Unknown	41	JUN 21 1906	25	04	Paid in full.
Unknown	42	45	University Heights	11	25	25	22	46	2	56					25	02	Unknown	42	JUN 21 1906	25	02	Paid in full.
Unknown	43	45	University Heights	10	25	25	22	47	2	57					25	04						Paid in full.
Unknown	44	45	University Heights	9	25	25	22	46	2	57					25	03						Paid in full.
Unknown	45	45	University Heights	8	25	25	22	47	2	57					25	04	Unknown	45	JUN 21 1906	25	04	Paid in full.
Unknown	46	45	University Heights	7	25	25	22	46	2	56					25	02	Unknown	46	JUN 21 1906	25	02	Paid in full.
Unknown	47	45	University Heights	6	25	25	22	46	2	57					25	03	Unknown	47	JUN 21 1906	25	03	Paid in full.
Unknown	48	45	University Heights	5	25	25	22	46	2	57					25	03	Unknown	48	JUN 21 1906	25	03	Paid in full.
Unknown	49	45	University Heights	4	25	25	22	46	2	57					25	03	Unknown	49	JUN 21 1906	25	03	Paid in full.
Unknown	50	45	University Heights	3	25	25	22	46	2	56					25	02	Unknown	50	JUN 21 1906	25	02	Paid in full.
Unknown	51	45	University Heights	2	25	25	22	46	2	57					25	03	Unknown	51	JUN 21 1906	25	03	Paid in full.
Unknown	52	45	University Heights	1	25	165	22	46	16	95					39	41	Unknown	52	JUN 21 1906	39	41	Paid in full.
Unknown	53	25	University Heights	24	25	165	22	46	16	95					39	41	Unknown	53	JUN 21 1906	39	41	Paid in full.
Unknown	54	25	University Heights	23	25	25	22	46	2	56					25	02	Unknown	54	JUN 21 1906	25	02	Paid in full.
Unknown	55	25	University Heights	22	25	25	22	47	2	57					25	04	Unknown	55	JUN 21 1906	25	04	Paid in full.
Unknown	56	25	University Heights	21	25	25	22	46	2	57					25	03	Unknown	56	JUN 21 1906	25	03	Paid in full.
Unknown	57	25	University Heights	20	25	25	22	47	2	57					25	04						Paid in full.
Unknown	58	25	University Heights	19	25	25	22	46	2	56					25	02						Paid in full.
Unknown	59	25	University Heights	18	25	25	22	47	2	57					25	04						Paid in full.
Unknown	60	25	University Heights	17	25	25	22	46	2	57					25	03						Paid in full.
Unknown	61	25	University Heights	16	25	25	22	47	2	56					25	03						Paid in full.
Unknown	62	25	University Heights	15	25	8.75	22	46		90					23	36						Paid in full.
Unknown	63	45	University Heights	13	25	25	22	47	2	90					25	27						Paid in full.
Unknown	64	45	University Heights	4	25	25	22	46	2	90					25	36						Paid in full.
Unknown	65	45	University Heights	15	25	25	22	47	2	90					25	37	Unknown	65	JUN 21 1906	25	36	Paid in full.
Unknown	66	45	University Heights	16	25	25	22	46	2	90					25	36	Unknown	66	JUN 21 1906	25	36	Paid in full.
Unknown	67	45	University Heights	17	25	25	22	47	2	90					25	37	Unknown	67	JUN 21 1906	25	37	Paid in full.
Unknown	68	45	University Heights	18	25	25	22	46	2	90					25	36	Unknown	68	JUN 21 1906	25	36	Paid in full.
Unknown	69	45	University Heights	19	25	25	22	47	2	90					25	37	Unknown	69	JUN 21 1906	25	37	Paid in full.

OWNERS	ASSESSED UPON						Frontage Assessment		crossing Assessment		Alley Assessment		Assessment		Total Assessment		Demands made upon as Owners	Assessment Numbers	Date of Demand ..... 190....	Assessment Due and Unpaid		SUBSEQUENT PAYMENTS
	Assessment Number	Block	Tract or Subdivision	Lot	Front Feet	Feet on Crossing	Dollars	Cents	Dollars	Cents	Dollars	Cents	Dollars	Cents	Dollars	Cents				Dollars	Cents	
Unknown	70	45	University Heights	20	25	25	22	46	2	90					25	36						Paid in full
Unknown	71	45	University Heights	21	25	25	22	47	2	90					25	37						Paid in full.
Unknown	72	45	University Heights	22	25	25	22	46	2	91					25	37						Paid in full.
Unknown	73	45	University Heights	23	25	25	22	47	2	90					25	37	Unknown	73	JUN 21 1906	25	37	Pd 11/26-06
Unknown	74	45	University Heights	24	25	165	22	46	19	15					41	61	Unknown	74	JUN 21 1906	41	61	Paid in full.
Unknown	75	78	University Heights	1	25	165	22	47	19	15					41	62	Unknown	75	JUN 21 1906	41	62	Paid in full.
Unknown	76	78	University Heights	2	25	25	22	46	2	90					25	56	Unknown	76	JUN 21 1906	25	26	Paid in full.
Unknown	77	78	University Heights	3	25	25	22	47	2	90					25	37	Unknown	77	JUN 21 1906	25	37	Paid in full.
Unknown	78	78	University Heights	4	25	25	22	46	2	90					25	26	Unknown	78	JUN 21 1906	25	36	Paid in full.
Unknown	79	78	University Heights	5	25	25	22	47	2	90					25	37	Unknown	79	JUN 21 1906	25	37	Paid in full.
Unknown	80	78	University Heights	6	25	25	22	46	2	90					25	36	Unknown	80	JUN 21 1906	25	36	Paid in full.
Unknown	81	78	University Heights	7	25	25	22	47	2	90					25	37	Unknown	81	JUN 21 1906	25	37	Paid in full.
Unknown	82	78	University Heights	8	25	25	22	46	2	90					25	36	Unknown	82	JUN 21 1906	25	36	Paid in full.
Unknown	83	78	University Heights	9	25	25	22	47	2	91					25	38	Unknown	83	JUN 21 1906	25	38	Paid in full.
Unknown	84	78	University Heights	10	25	25	22	46	2	90		46			25	82	Unknown	84	JUN 21 1906	25	82	Paid in full.
Unknown	85	78	University Heights	11	25	25	22	47	2	90		46			25	83	Unknown	85	JUN 21 1906	25	83	Paid in full.
Unknown	86	78	University Heights	12	25	25	22	46	2	90		46			25	82	Unknown	86	JUN 21 1906	25	82	Paid in full.
Unknown	87	79	University Heights	37	25	25	22	47	2	90		45			25	82						Paid in full.
Unknown	88	79	University Heights	38	25	25	22	46	2	90		46			25	82						Paid in full.
Unknown	89	79	University Heights	39	25	25	22	47	2	90		46			25	83	Unknown	89	JUN 21 1906	25	83	PAID IN FULL RET. ON ASSESSMENT ROLL.
Unknown	90	79	University Heights	40	25	25	22	46	2	90					25	36	Unknown	90	JUN 21 1906	25	36	PAID IN FULL RET. ON ASSESSMENT ROLL.
Unknown	91	79	University Heights	41	25	25	22	47	2	90					25	37	Unknown	91	JUN 21 1906	25	37	PAID IN FULL RET. ON ASSESSMENT ROLL.
Unknown	92	79	University Heights	42	25	25	22	46	2	90					25	36	Unknown	92	JUN 21 1906	25	36	PAID IN FULL RET. ON ASSESSMENT ROLL.
Unknown	93	79	University Heights	43	25	25	22	47	2	91					25	38	Unknown	93	JUN 21 1906	25	38	PAID IN FULL RET. ON ASSESSMENT ROLL.
Unknown	94	79	University Heights	44	25	25	22	46	2	90					25	36	Unknown	94	JUN 21 1906	25	36	PAID IN FULL RET. ON ASSESSMENT ROLL.
Unknown	95	79	University Heights	45	25	25	22	47	2	90					25	37	Unknown	95	JUN 21 1906	25	37	Paid in full.
Unknown	96	79	University Heights	46	25	25	22	46	2	90					25	36	Unknown	96	JUN 21 1906	25	36	Paid in full.
Unknown	97	79	University Heights	47	25	25	22	47	2	90					25	37	Unknown	97	JUN 21 1906	25	37	Paid in full.
Unknown	98	79	University Heights	48	25	165	22	46	19	15					41	61	Unknown	98	JUN 21 1906	41	61	Paid in full.
Unknown	99	44	University Heights	25	25	165	22	47	19	15					41	62						Paid in full.
Unknown	100	44	University Heights	26	25	25	22	46	2	90					25	36						Paid in full.
Unknown	101	44	University Heights	27	25	25	22	47	2	90					25	37						Paid in full.
Unknown	102	44	University Heights	28	25	25	22	46	2	90					25	36	Unknown	102	JUN 21 1906	25	36	Paid in full.
Unknown	103	44	University Heights	29	25	25	22	47	2	90					25	37						Paid in full.
Unknown	104	44	University Heights	30	25	25	22	46	2	90					25	36						Paid in full.
Unknown	105	44	University Heights	31	25	25	22	47	2	90					25	37	Unknown	105	JUN 21 1906	25	37	Paid in full.
Unknown	106	44	University Heights	32	25	25	22	46	2	90					25	36	Unknown	106	JUN 21 1906	25	36	Paid in full.
Unknown	107	44	University Heights	33	25	25	22	47	2	91					25	38						Paid in full.
Unknown	108	44	University Heights	34	25	25	22	46	2	90					25	36	Unknown	108	JUN 21 1906	25	36	Paid in full.
Unknown	109	44	University Heights	35	25	25	22	46	2	90					25	36						Paid in full.
Unknown	110	44	University Heights	36	25	25	22	46	2	90					25	36						Paid in full.
Unknown	111	78	University Heights	13	25	25	22	46				46			22	92	Unknown	111	JUN 21 1906	22	92	Paid in full.
Unknown	112	78	University Heights	14	25	25	22	46				46			22	92	Unknown	112	JUN 21 1906	22	92	Paid in full.
Unknown	113	78	University Heights	15	25	25	22	46				45			22	91	Unknown	113	JUN 21 1906	22	91	Paid in full.
Unknown	114	78	University Heights	16	25	25	22	46				46			22	92	Unknown	114	JUN 21 1906	22	92	Paid in full.
Unknown	115	78	University Heights	17	25	25	22	46				45			22	91	Unknown	115	JUN 21 1906	22	91	Paid in full.
Unknown	116	78	University Heights	18	25	95	22	46			1	73			24	19	Unknown	116	JUN 21 1906	24	19	Paid in full.
Unknown	117	78	University Heights	24	-	25						45				45	Unknown	117	JUN 21 1906		45	Paid in full.
Unknown	118	78	University Heights	23		25						46				46	Unknown	118	JUN 21 1906		46	Paid in full.
Unknown	119	78	University Heights	22		25						46				46	Unknown	119	JUN 21 1906		46	Paid in full.
Unknown	120	78	University Heights	21		25						45				45	Unknown	120	JUN 21 1906		45	Paid in full.
Unknown	121	78	University Heights	20		25						46				46	Unknown	121	JUN 21 1906		46	PAID IN FULL. RET.
Unknown	122	78	University Heights	19	140	95	125	80				173			127	53	Unknown	122	JUN 21 1906	127	53	PAID IN FULL RET. ON ASSESSMENT ROLL
Unknown	123	79	University Heights	20	140	95	125	80				173			127	53						Paid in full.

216

OWNERS	ASSESSED UPON						Frontage Assessment		Crossing Assessment		Alley Assessment		Assessment		Total Assessment		Demands made upon as Owners	Assessment Numbers	Date of Demand 190	Assessment Due and Unpaid		SUBSEQUENT
	Assessment Number	Block	Tract or Subdivision	Lot	Front Feet	Feet on Crossing	Dollars	Cents	Dollars	Cents	Dollars	Cents	Dollars	Cents	Dollars	Cents				Dollars	Cents	
Unknown	124	79	University Heights	29		25						45				45						Paid in full.
Unknown	125	79	University Heights	28		25						46				46	Unknown	125	JUN 21 1906		46	Paid in full.
Unknown	126	79	University Heights	27		25						45				45	Unknown	126	JUN 21 1906		45	Paid in full.
Unknown	127	79	University Heights	26		25						46				46	Unknown	127	JUN 21 1906		46	Paid in full.
Unknown	128	79	University Heights	25		25						46				46	Unknown	128	JUN 21 1906		46	Paid in full.
Unknown	129	79	University Heights	21	25	95	22	46				173			24	19	Unknown	129	JUN 21 1906	24	19	Paid in full.
Unknown	130	79	University Heights	32	25	25	22	46				46			22	92	Unknown	130	JUN 21 1906	22	92	Paid in full.
Unknown	131	79	University Heights	33	25	25	22	46				45			22	91	Unknown	131	JUN 21 1906	22	91	Paid in full.
Unknown	132	79	University Heights	34	25	25	22	46				46			22	92	Unknown	132	JUN 21 1906	22	92	Paid in full.
Unknown	133	79	University Heights	35	25	25	22	46				45			22	91	Unknown	133	JUN 21 1906	22	91	Paid in full.
Unknown	134	79	University Heights	36	25	25	22	46				46			22	92						Paid in full.
							2978	73	371	39	18	79			3368	91						

217

DIAGRAM

Exhibiting North Ave Street and its intersecting streets from the ~~north~~ line of Euclid Street to the South line of Adams Ave Street, in the City of San Diego, California, on which work has been done under my official contract as Street Superintendent of said city, with D. C. Collier Jr. dated the 7th day of November A. D. 1905, for the Grading of said North Avenue Street, as is more particularly described in said contract; showing the relative location of each district, lot, portion of lot, or parcel of land assessed, to the work done; numbered in red ink to correspond with the red ink numbers in the assessment; and showing the number of feet fronting, assessed for said work contracted for and performed. Herein "No." is used for the word "number" and "ft." for the word "feet". The marks ′ and ″ mean respectively "feet" and "inches." Figures in black ink next to property line show, each, the length of said line in feet. Other figures in black ink show the numbers of the lots.



At said City of San Diego, California, this 23rd *day of* May *A. D. 1906*

Walter J. Mudgett
Superintendent of Streets of the City of San Diego, California

Recorded May 23 *A. D. 1906*

Walter J. Mudgett
Superintendent of Streets of the City of San Diego, California

E. L. B.

219

DIAGRAM

Exhibiting North Ave Street and its intersecting streets from the west line of Euclid Street to the East line of Adams Ave Street, in the City of San Diego, California, on which work has been done under my official contract as Street Superintendent of said city, with D. C. Collins Jr. dated the 7th day of November A. D. 1905, for the Grading of said North Avenue Street, as is more particularly described in said contract; showing the relative location of each district, lot, portion of lot, or parcel of land assessed, to the work done; numbered in red ink to correspond with the red ink numbers in the assessment; and showing the number of feet fronting, assessed for said work contracted for and performed. Herein "No." is used for the word "number" and "ft." for the word "feet". The marks ′ and ″ mean respectively "feet" and "inches." Figures in black ink next to property line show, each, the length of said line in feet. Other figures in black ink show the numbers of the lots.



At said City of San Diego, California, this 23rd *day of* May *A. D. 190*6

Walter P. Moore
Superintendent of Streets of the City of San Diego, California

Recorded May 22 *A. D. 190*6

Walter P. Moore
Superintendent of Streets of the City of San Diego, California

E. L. B.

Done at San Diego, California, May 22nd 1906

Walter P. Moore
Superintendent of Streets of the City of San Diego, California.

Recorded May 22nd 1906

Walter P. Moore
Superintendent of Streets of the City of San Diego, California.

I, Walter P. Moore Superintendent of Streets of the City of San Diego, California, do hereby certify that all charges herein stated are correct, and that the computations and calculations of this Assessment are correct.

Walter P. Moore
Superintendent of Streets of the City of San Diego, California.

Recorded May 22 1906

Walter P. Moore
Superintendent of Streets of the City of San Diego, California.

CERTIFICATE OF THE CITY ENGINEER

I, G. A. d'Hemecourt City Engineer of the City of San Diego, in the County of San Diego, State of California, do hereby certify that the work of grading Fourth Avenue ~~Street~~ from the north line of Reads Street to the South line of Adams Avenue Street was performed in accordance with the surveys and the engineering work done by me and under my direction; and that the quantities thereof were correctly given by me to the Superintendent of Streets, and said work is in accord with the official grade of said street.

G. A. d'Hemecourt
City Engineer of the City of San Diego, California.

Dated at San Diego, Calif., May 22 1906

Recorded May 22 1906

Walter P. Moore
Superintendent of Streets of the City of San Diego, California.

(Affiant's name.)

J. E. Stuart

Subscribed and sworn to this 21st day of June, A. D. 1906, before me,

[SEAL] C. O. Rumbold
Notary Public.

Filed this 21 day of June A. D. 1906

Walter P. Moore
Street Superintendent of the City of San Diego.

Recorded June 21 A. D. 1906

Walter P. Moore
Street Superintendent of the City of San Diego.

WARRANT

By Virtue Hereof, I, Walter P. Moore Street Superintendent of the City of San Diego, County of San Diego, and State of California, by virtue of the authority vested in me as said Street Superintendent, do authorize and empower D. O. Collier Jr. his agents or assigns, to demand and receive the several assessments upon the assessment and diagram hereto attached, and this shall be his warrant for the same.

San Diego, May 22 A. D. 1906

Walter P. Moore
Street Superintendent of City of San Diego.

Countersigned by John F. Dickow
Mayor of City of San Diego.

Recorded May 22 A. D. 1906

Walter P. Moore
Street Superintendent of City of San Diego.

CERTIFICATE OF RECORD

I hereby complete and sign the foregoing record from page ..... to page ..... both inclusive, of the Assessment, Diagram, Warrant, Certificate of the City Engineer, Contractor's Return and also in the Book of "Contracts and Bonds," the recorded Contract and Bond, each numbered ..... all for the work therein described upon ..... Street, from the ..... line of ..... Street to the ..... line of ..... Street.

Office of the Street Superintendent, San Diego, California, this ..... day of ..... A. D. 190.....

.....
Street Superintendent, City of San Diego.

In the Matter of Grading Campus Avenue the west line of Park Boulevard to a point 325 feet north of the north line of Madison Avenue

ASSESSMENT NUMBER

Pursuant to Statute, I, Walter D. Moore, as Street Superintendent of the City of San Diego, in the County of San Diego and State of California, do hereby assess and apportion, as shown hereinafter and in the diagram attached hereto, upon certain lots, portions of lots, and parcels of land, fronting on Campus Avenue in said city, from the West line of Park Boulevard a point 325 feet north to the north line of Madison Avenue and on streets intersecting it between said lines, the sum of Three thousand three hundred & three & 98/100 Dollars ($3303.98), to be paid to Southern Construction Co. Their agents or assigns, to cover the sum due (including incidental expenses) for the work of Grading said Campus Avenue between said lines, as said work is more particularly specified in my official contract therefor with said Southern Construction Co. dated the 30th day of January A. D. 1906.

All of said work has been performed and materials furnished, complying with the specifications and under my direction, and to my satisfaction and acceptance. And because the names of the owners of said assessed property are unknown to me, I herewith write the word "Unknown" opposite the number of the lot and the amount assessed thereon, and the number of each lot, portion of lot, or portion of land assessed.

TOTAL COST OF THE WORK IS $3303.98/100, AS FOLLOWS:

3885.5 cu yds cut @ 63¢ per cu yd	$2447.86
2800.1 cu yds fill @ 22¢ per cu yd	$616.02
	$
	$
	$
	$
	$
Contract Cost	$3063.88

INCIDENTAL EXPENSES:	
City Engineer's Official Fees	$216.00
Printing and Advertising	$24.10
Special.....Superintendent's compensation @ $.....per day	$
Incidental Expenses	$240.10
Contract Cost	$3063.88
Total Cost	$3303.98

DIVIDED AS FOLLOWS:

DESCRIPTION	cu. yds cut @ 63¢	cu. yds fill @ 22¢	Cost of cut Dollars	Cost of cut Cents	Cost of fill Dollars	Cost of fill Cents	Total Dollars	Total Cents	Incidental Expenses Dollars	Incidental Expenses Cents	Total Assessment Dollars	Total Assessment Cents	Number of Front Feet Assessed: Frontage	Number of Front Feet Assessed: Crossing	Number of Feet: Termination	Number of Feet: Opposite Term.	Rate per Front Foot Assessed: Dollars	Rate per Front Foot Assessed: Cents
Frontage	3448.7	2441.7	2172	68	537	17	2709	85	212	34	2922	19	6760.3					.432257
Intersections																		
Madison Ave & Campus Aves.	29.8	7.78	18	77	16	02	34	79	2	74	37	53		1587.5				.02364
Monroe Ave & Campus Aves.	38.4	31	19	15	6	82	25	97	2	04	28	01		1760				.01591
Meade Ave & Campus Aves.	58.6	11.7	36	92	2	57	39	49	3	09	42	58		2338.8				.018229
Van Buren St & Campus Aves.																		
Termination	19.6	13	12	35	2	86	15	21	1	20	16	41			80			.205125
Opposite "	22.9	4.9	14	43	1	08	15	51	1	22	16	73				880.45		.019
Tyler Ave & Campus																		
Termination	13.5		8	05			8	05	6	66	9	71			100.3			.91435
Opposite "	65.5	8.1	41	27	1	78	43	05	3	37	46	42				744.45		.06235
University Blvd. & Campus	11.4	19.61	9	07	4	314	5	21	4	09	5	30		274.35				.020485
Alley bet. Park Blvd & University Blvd, Block 179																		
Termination	2.45		15	43			15	43	1	21	16	64			20			.832
Opposite "	22.6		14	24			14	24	1	11	15	35				740		.02074
Alley bet. Monroe & Meade, in Block 79																		
Termination	13.5	2.9	8	50		64	9	14		72	9	86			10			.986
Opposite "		17.9			3	94	3	94		31	4	25				515		.00825
	3885.5	2800.1	$2447	86	$616	02	$3063	88	$240	10	$3303	98						

MARGIN.

CONTRACTOR'S RETURN.

STATE OF CALIFORNIA, COUNTY OF SAN DIEGO, CITY OF SAN DIEGO, } ss.

J. E. Burgess, being duly sworn, says that he is the agent for Southern Construction Co. contractor named in annexed Assessment, Diagram and Warrant; that said assessment for the total cost of certain street work upon Campus Avenue between Park Boulevard & a point 325 ft. north of Madison Avenue in said city, as more fully described therein and in the contract for said work with said Southern Construction Co. made by the Superintendent of Streets in said city, dated the 30th day of January A. D. 1906, levied as therein described upon certain lots, portions of lots, or parcels of land, and the unknown owners thereof for the sum of Three thousand three hundred & three and 98/100 Dollars ($3303.98) payable to Southern Construction Co. Their agents or assigns, was made, recorded and delivered by said Superintendent on the 9th day of June A. D. 1906, to affiant in behalf of said contractor; that there were attached to the same and delivered to the same in the same behalf, at the same time, by said Superintendent, his Diagram thereto attached, and a warrant in favor of Southern Construction Co. for collecting said assessment, upon which warrant this return is endorsed; that in the case of all assessments therein described, but not included in the following table, affiant has, since the date last aforesaid, in the manner hereinafter described and in behalf of said contractor, made demand upon and received full payment from the owners of each and all such assessed lots and lands; and that besides all personal demands, affiant did, whenever the name of the owner of the lot is stated as "unknown," on the assessment, on the 6th day of July A. D. 1906, within thirty days from the date of said warrant; and between the hours of 9 A. M. and 4 P. M., in behalf of said contractor, enter upon each of the corresponding lots, portions of lots and parcels of land assessed, and with said certificate, assessment, diagram and warrant, and in a loud, audible voice, publicly make demands for the payment of each of said assessments from the unknown owners thereof, upon each lot, portion of lot, or parcel of land, for each of its own assessments as specified in said assessment; and that whenever he found a building, tenant or occupant upon any of said premises, besides the public demand as aforesaid, he, at the same time, in the same behalf, presenting and exhibiting said certificate, assessment, diagram and warrant, in each instance, demanded from each tenant, or occupant, for the unknown owners, separately, the payment of each of said assessments upon said premises; and in the following table he states the name of such demandee, as "tenant," or "occupant," with the word "unknown;" but that, notwithstanding said demands, the following totals of said assessed sums, each separately demanded, and also the total, remain unpaid, to-wit:

OWNERS	ASSESSED UPON: Assessment Number	Block	Tract or Subdivision	Lot	Front Feet	Feet on Crossing	Frontage Assessment Dollars	Frontage Assessment Cents	Crossing Assessment Dollars	Crossing Assessment Cents	Termination Assessment Dollars	Termination Assessment Cents	Opposite Termination Assessment Dollars	Opposite Termination Assessment Cents	Total Assessment Dollars	Total Assessment Cents	Demands made upon as Owners	Assessment Numbers	Date of Demand ....190....	Assessment Due and Unpaid Dollars	Assessment Due and Unpaid Cents	SUBSEQUENT PAYMENTS
Unknown	1	26	University Heights	12	25		10	80							10	80	Unknown	1	JUL 6 - 1906	10	80	Paid in full.
Unknown	2	26	University Heights	13	25		10	81							10	81	Unknown	2	JUL 6 - 1906	10	81	Paid in full.
Unknown	3	26	University Heights	14	25		10	80							10	80	Unknown	3	JUL 6 - 1906	10	80	Paid in full.
Unknown	4	26	University Heights	15	25	15	10	81		35					11	16	Unknown	4	JUL 6 - 1906	11	16	Paid in full.
Unknown	5	26	University Heights	16	25	25	10	80		59					11	39	Unknown	5	JUL 6 - 1906	11	39	Paid in full.
Unknown	6	26	University Heights	17	25	25	10	81		59					11	40	Unknown	6	JUL 6 - 1906	11	40	Paid in full.
Unknown	7	26	University Heights	18	25	25	10	80		59					11	39	Unknown	7	JUL 6 - 1906	11	39	Paid in full.
Unknown	8	26	University Heights	19	25	25	10	81		59					11	40	Unknown	8	JUL 6 - 1906	11	40	Paid in full.
Unknown	9	26	University Heights	20	25	25	10	80		59					11	39	Unknown	9	JUL 6 - 1906	11	39	Paid in full.
Unknown	10	26	University Heights	21	25	25	10	81		59					11	40	Unknown	10	JUL 6 - 1906	11	40	Paid in full.
Unknown	11	26	University Heights	22	25	25	10	80		59					11	39	Unknown	11	JUL 6 - 1906	11	39	Paid in full.
Unknown	12	26	University Heights	23	25	25	10	81		59					11	40	Unknown	12	JUL 6 - 1906	11	40	Paid in full.
Unknown	13	26	University Heights	24	25	165	10	80	3	90					14	70	Unknown	13	JUL 6 - 1906	14	70	Paid in full.
Unknown	14	44	University Heights	1	25	165	10	81	3	90					14	71						Paid in full.
Unknown	15	44	University Heights	2	25	25	10	80		59					11	39						Paid in full.

OWNERS	ASSESSED UPON						Frontage Assessment		Crossing Assessment		Intersection Assessment		Alley Assessment		Total Assessment		Demands made upon as Owners	Assessment Numbers	Date of Demand 190	Assessment Due and Unpaid		SUBSEQUENT PAYMENTS
	Assessment Number	Block	Tract or Subdivision	Lot	Front Feet	Feet on Crossing	Dollars	Cents	Dollars	Cents	Dollars	Cents	Dollars	Cents	Dollars	Cents				Dollars	Cents	
Unknown	70	80	University Heights	40	25	25	10	80		40					11	20	Unknown	70	JUL 6 - 1906	11	20	Paid in full.
Unknown	71	80	University Heights	39	25	25	10	81		40					11	21	Unknown	71	JUL 6 - 1906	11	21	Paid in full.
Unknown	72	80	University Heights	38	25	25	10	80		40					11	20	Unknown	72	JUL 6 - 1906	11	20	Paid in full.
Unknown	73	80	University Heights	37	25	25	10	81		39					11	20	Unknown	73	JUL 6 - 1906	11	20	Paid in full.
Unknown	74	44	University Heights	13	25	25	10	80		40					11	20	Unknown	74	JUL 6 - 1906	11	20	Paid in full.
Unknown	75	44	University Heights	14	25	25	10	81		40					11	21	Unknown	75	JUL 6 - 1906	11	21	Paid in full.
Unknown	76	44	University Heights	15	25	25	10	80		40					11	20	Unknown	76	JUL 6 - 1906	11	20	Paid in full.
Unknown	77	44	University Heights	16	25	25	10	81		39					11	20	Unknown	77	JUL 6 - 1906	11	20	Paid in full.
Unknown	78	44	University Heights	17	25	25	10	80		40					11	20	Unknown	78	JUL 6 - 1906	11	20	Paid in full.
Unknown	79	44	University Heights	18	25	25	10	81		40					11	21	Unknown	79	JUL 6 - 1906	11	21	Paid in full.
Unknown	80	44	University Heights	19	25	25	10	80		40					11	20	Unknown	80	JUL 6 - 1906	11	20	Paid in full.
Unknown	81	44	University Heights	20	25	25	10	81		39					11	20	Unknown	81	JUL 6 - 1906	11	20	Paid in full.
Unknown	82	44	University Heights	21	25	25	10	80		40					11	20						Paid in full.
Unknown	83	44	University Heights	22	25	25	10	81		40					11	21						Paid in full.
Unknown	84	44	University Heights	23	25	25	10	80		40					11	20						Paid in full.
Unknown	85	44	University Heights	24	25	165	10	81	2	63					13	44						Paid in full.
Unknown	86	79	University Heights	1	25	165	10	80	2	63					13	43						Paid in full.
Unknown	87	79	University Heights	2	25	25	10	81		39					11	20						Paid in full.
Unknown	88	79	University Heights	3	25	25	10	80		40					11	20						Paid in full.
Unknown	89	79	University Heights	4	25	25	10	81		40					11	21	Unknown	89	JUL 6 - 1906	11	21	Paid in full.
Unknown	90	79	University Heights	5	25	25	10	80		40					11	20	Unknown	90	JUL 6 - 1906	11	20	Paid in full.
Unknown	91	79	University Heights	6	25	25	10	81		39					11	20	Unknown	91	JUL 6 - 1906	11	20	Paid in full.
Unknown	92	79	University Heights	7	25	25	10	80		40					11	20	Unknown	92	JUL 6 - 1906	11	20	Paid in full.
Unknown	93	79	University Heights	8	25	25	10	81		39					11	20	Unknown	93	JUL 6 - 1906	11	20	Paid in full.
Unknown	94	79	University Heights	9	25	25	10	80		40					11	20	Unknown	94	JUL 6 - 1906	11	20	Paid in full.
Unknown	95	79	University Heights	10	25	25 25	10	81		40		21			11	42	Unknown	95	JUL 6 - 1906	11	42	Paid in full.
Unknown	96	79	University Heights	11	25	25 25	10	80		40		20			11	40	Unknown	96	JUL 6 - 1906	11	40	Paid in full.
Unknown	97	79	University Heights	12	25	25 25	10	81		39		21			11	41	Unknown	97	JUL 6 - 1906	11	41	Paid in full.
Unknown	98	79	University Heights	13	25	25	10	80				20			11	00	Unknown	98	JUL 6 - 1906	11	00	Paid in full.
Unknown	99	79	University Heights	14	25	25	10	81				21			11	02	Unknown	99	JUL 6 - 1906	11	02	Paid in full.
Unknown	100	79	University Heights	15	25	25	10	80				21			11	01	Unknown	100	JUL 6 - 1906	11	01	Paid in full.
Unknown	101	79	University Heights	16	25	25	10	81				20			11	01	Unknown	101	JUL 6 - 1906	11	01	Paid in full.
Unknown	102	79	University Heights	17	25	25	10	80				21			11	01	Unknown	102	JUL 6 - 1906	11	01	Paid in full.
Unknown	103	79	University Heights	18	25	95	10	81				78			11	59	Unknown	103	JUL 6 - 1906	11	59	Paid in full.
Unknown	104	79	University Heights	24		25 25				45		21				66	Unknown	104	JUL 6 - 1906		66	Paid in full.
Unknown	105	79	University Heights	23		25 25				46		21				67	Unknown	105	JUL 6 - 1906		67	Paid in full.
Unknown	106	79	University Heights	22		25 25				45		21				66	Unknown	106	JUL 6 - 1906		66	Paid in full.
Unknown	107	79	University Heights	21		25 25				46		20				66						Paid in full.
Unknown	108	79	University Heights	20		25 95				45		21				66						Paid in full.
Unknown	109	79	University Heights	19	140	165	60	52	3	01		78	64	31								Paid in full.
Unknown	110	80	University Heights	36	25	25	10	81		45					11	26	Unknown	110	JUL 6 - 1906	11	26	Paid in full.
Unknown	111	80	University Heights	35	25	25	10	81		46					11	27	Unknown	111	JUL 6 - 1906	11	27	PAID IN FULL RET. ON ASSESSMENT ROLL.
Unknown	112	80	University Heights	34	25	25	10	80		46					11	26	Unknown	112	JUL 6 - 1906	11	26	PAID IN FULL RET. ON ASSESSMENT ROLL.
Unknown	113	80	University Heights	33	25	25	10	81		45					11	26						Paid in full.
Unknown	114	80	University Heights	32	25	25	10	80		46					11	26						Paid in full.
Unknown	115	80	University Heights	31	25	25	10	81		45					11	26	Unknown	115	JUL 6 - 1906	11	26	Paid in full.
Unknown	116	80	University Heights	30	25	25 10	10	80		46	9	86			21	12	Unknown	116	JUL 6 - 1906	21	12	Paid in full.
Unknown	117	80	University Heights	29	25	25	10	81		46					11	27	Unknown	117	JUL 6 - 1906	11	27	Paid in full.
Unknown	118	80	University Heights	28	25	25	10	80		46					11	26	Unknown	118	JUL 6 - 1906	11	26	Paid in full.
Unknown	119	80	University Heights	27	25	25	10	81		46					11	27	Unknown	119	JUL 6 - 1906	11	27	Paid in full.
Unknown	120	80	University Heights	26	25	25	10	80		46					11	26	Unknown	120	JUL 6 - 1906	11	26	Paid in full.
Unknown	121	80	University Heights	25	25	165	10	81	3	00					13	81	Unknown	121	JUL 6 - 1906	13	81	Paid in full.
Unknown	122	97	University Heights	48	25	165	10	80	3	01					13	81	Unknown	122	JUL 6 - 1906	13	81	Paid in full.
Unknown	123	97	University Heights	47	25	25	10	81		46					11	27	Unknown	123	JUL 6 - 1906	11	27	Paid in full.

OWNERS	ASSESSED UPON						Frontage Assessment		Crossing Assessment		Assessment		Assessment		Total Assessment		Demands made upon as Owners	Assessment Numbers	Date of Demand ..... 190....	Assessment Due and Unpaid		SUBSEQUENT
	Assessment Number	Block	Tract or Subdivision	Lot	Front Feet	Feet on Crossing	Dollars	Cents	Dollars	Cents	Dollars	Cents	Dollars	Cents	Dollars	Cents				Dollars	Cents	
Unknown	16	44	University Heights	3	25	25	10	81		59					11	40	Unknown	16	JUL 6 - 1906	11	40	Paid in full.
Unknown	17	44	University Heights	4	25	25	10	80		60					11	40	Unknown	17	JUL 6 - 1906	11	40	Paid in full.
Unknown	18	44	University Heights	5	25	25	10	81		59					11	40	Unknown	18	JUL 6 - 1906	11	40	Paid in full.
Unknown	19	44	University Heights	6	25	25	10	80		59					11	39	Unknown	19	JUL 6 - 1906	11	39	Paid in full.
Unknown	20	44	University Heights	7	25	25	10	81		59					11	40	Unknown	20	JUL 6 - 1906	11	40	Paid in full.
Unknown	21	44	University Heights	8	25	25	10	80		59					11	39	Unknown	21	JUL 6 - 1906	11	39	Paid in full.
Unknown	22	44	University Heights	9	25	25	10	81		59					11	40	Unknown	22	JUL 6 - 1906	11	40	Paid in full.
Unknown	23	44	University Heights	10	25	25	10	80		59					11	39	Unknown	23	JUL 6 - 1906	11	39	Paid in full.
Unknown	24	44	University Heights	11	25	25	10	81		59					11	40	Unknown	24	JUL 6 - 1906	11	40	Paid in full.
Unknown	25	44	University Heights	12	25	25	10	80		59					11	39	Unknown	25	JUL 6 - 1906	11	39	Paid in full.
Unknown	26	27	University Heights	23	50		21	62							21	62						Paid in full.
Unknown	27	27	University Heights	22	25		10	81							10	81						Paid in full.
Unknown	28	27	University Heights	21	25		10	80							10	80						Paid in full.
Unknown	29	27	University Heights	20	25		10	81							10	81						Paid in full.
Unknown	30	27	University Heights	19	25	125	10	80		30					11	10	Unknown	30	JUL 6 - 1906	11	10	Paid in full.
Unknown	31	27	University Heights	18	25	25	10	81		59					11	40	Unknown	31	JUL 6 - 1906	11	40	Paid in full.
Unknown	32	27	University Heights	17	25	25	10	80		60					11	40	Unknown	32	JUL 6 - 1906	11	40	Paid in full.
Unknown	33	27	University Heights	16	25	25	10	81		59					11	40	Unknown	33	JUL 6 - 1906	11	40	Paid in full.
Unknown	34	27	University Heights	15	25	25	10	80		59					11	39	Unknown	34	JUL 6 - 1906	11	39	Paid in full.
Unknown	35	27	University Heights	14	25	25	10	81		59					11	40	Unknown	35	JUL 6 - 1906	11	40	Paid in full.
Unknown	36	27	University Heights	13	25	25	10	80		59					11	39	Unknown	36	JUL 6 - 1906	11	39	Paid in full.
Unknown	37	27	University Heights	12	25	165	10	81		390					14	71	Unknown	37	JUL 6 - 1906	14	71	Paid in full.
Unknown	38	43	University Heights	48	25	165	10	80		390					14	70						Paid in full.
Unknown	39	43	University Heights	47	25	25	10	81		59					11	40						Paid in full.
Unknown	40	43	University Heights	46	25	25	10	80		60					11	40						Paid in full.
Unknown	41	43	University Heights	45	25	25	10	81		59					11	40						Paid in full.
Unknown	42	43	University Heights	44	25	25	10	80		59					11	39						Paid in full.
Unknown	43	43	University Heights	43	25	25	10	81		59					11	40						Paid in full.
Unknown	44	43	University Heights	42	25	25	10	80		59					11	39						Paid in full.
Unknown	45	43	University Heights	41	25	25	10	81		59					11	40						Paid in full.
Unknown	46	43	University Heights	40	25	25	10	80		59					11	39	Unknown	46	JUL 6 - 1906	11	39	PAID IN FULL RET. ON ASSESSMENT I.
Unknown	47	43	University Heights	39	25	25	10	81		59					11	40	Unknown	47	JUL 6 - 1906	11	40	PAID IN FULL RET. ON ASSESSMENT ROLL
Unknown	48	43	University Heights	38	25	25	10	80		60					11	40	Unknown	48	JUL 6 - 1906	11	40	Paid in full.
Unknown	49	43	University Heights	37	25	25	10	81		59					11	40	Unknown	49	JUL 6 - 1906	11	40	Paid in full.
Unknown	50	43	University Heights	36	25	25	10	80		40					11	20	Unknown	50	JUL 6 - 1906	11	20	Paid in full.
Unknown	51	43	University Heights	35	25	25	10	81		40					11	21						Paid in full.
Unknown	52	43	University Heights	34	25	25	10	80		40					11	20						Paid in full.
Unknown	53	43	University Heights	33	25	25	10	81		40					11	21						Paid in full.
Unknown	54	43	University Heights	32	25	25	10	80		40					11	20						Paid in full.
Unknown	55	43	University Heights	31	25	25	10	81		39					11	20						Paid in full.
Unknown	56	43	University Heights	30	25	25	10	80		40					11	20	Unknown	56	JUL 6 - 1906	11	20	Paid in full.
Unknown	57	43	University Heights	29	25	25	10	81		40					11	21	Unknown	57	JUL 6 - 1906	11	21	Paid in full.
Unknown	58	43	University Heights	28	25	25	10	80		40					11	20	Unknown	58	JUL 6 - 1906	11	20	Paid in full.
Unknown	59	43	University Heights	27	25	25	10	81		39					11	20	Unknown	59	JUL 6 - 1906	11	20	Paid in full.
Unknown	60	43	University Heights	26	25	25	10	80		40					11	20						Paid in full.
Unknown	61	43	University Heights	25	25	165	10	81		263					13	44						Paid in full.
Unknown	62	80	University Heights	48	25	165	10	80		263					13	43						Paid in full.
Unknown	63	80	University Heights	47	25	25	10	81		40					11	21						Paid in full.
Unknown	64	80	University Heights	46	25	25	10	80		40					11	20	Unknown	64	JUL 6 - 1906	11	20	Paid in full.
Unknown	65	80	University Heights	45	25	25	10	81		39					11	20	Unknown	65	JUL 6 - 1906	11	20	Paid in full.
Unknown	66	80	University Heights	44	25	25	10	80		40					11	20	Unknown	66	JUL 6 - 1906	11	20	Paid in full.
Unknown	67	80	University Heights	43	25	25	10	81		40					11	21	Unknown	67	JUL 6 - 1906	11	21	Paid in full.
Unknown	68	80	University Heights	42	25	25	10	80		40					11	20	Unknown	68	JUL 6 - 1906	11	20	Paid in full.
Unknown	69	80	University Heights	41	25	25	10	81		39					11	20	Unknown	69	JUL 6 - 1906	11	20	Paid in full.

226

OWNERS	Assessment Number	Block	Tract or Subdivision	Lot	Front Feet	Feet on Crossing	Frontage Assessment Dollars	Frontage Assessment Cents	Crossing Assessment Dollars	Crossing Assessment Cents	Termination Assessment Dollars	Termination Assessment Cents	Flume Assessment Dollars	Flume Assessment Cents	Total Assessment Dollars	Total Assessment Cents	Demands made upon as Owners	Assessment Numbers	Date of Demand 190	Assessment Due and Unpaid Dollars	Assessment Due and Unpaid Cents	Subsequent
Unknown	124	97	University Heights	46	25	25	10	80		46					11	26	Unknown	124	JUL 6 - 1906	11	26	Paid in full.
Unknown	125	97	University Heights	45	25	25	10	81		45					11	26	Unknown	125	JUL 6 - 1906	11	26	Paid in full.
Unknown	126	97	University Heights	44	25	25	10	80		46					11	26						Paid in full.
Unknown	127	97	University Heights	43	25	25	10	81		45					11	26						Paid in full.
Unknown	128	97	University Heights	42	25	25	10	80		46					11	26	Unknown	128	JUL 6 - 1906	11	26	Paid in full.
Unknown	129	97	University Heights	41	25	25	10	81		45					11	26	Unknown	129	JUL 6 - 1906	11	26	Paid in full.
Unknown	130	97	University Heights	40	25	25	10	81		46					11	27	Unknown	130	JUL 6 - 1906	11	27	Paid in full.
Unknown	131	97	University Heights	39	25	25	10	81		45					11	26	Unknown	131	JUL 6 - 1906	11	26	Paid in full.
Unknown	132	97	University Heights	38	25	25	10	81		46					11	27	Unknown	132	JUL 6 - 1906	11	27	PAID IN FULL RETURNS ON ASSESSMENT ROLL
Unknown	133	97	University Heights	37	25	25	10	81		45					11	26	Unknown	133	JUL 6 - 1906	11	26	PAID IN FULL RETURNS ON ASSESSMENT ROLL
Unknown	134		College Campus University Heights		1650.6	116.5.8 80 100.3 1397.8	713	48	21	45 25	9	14 41 71			871	48	Unknown	134	JUL 6 - 1906	871	48	Paid in full. Ret Roll.
Unknown	135	97	University Heights	36	25	25	10	81					47		11	28	Unknown	135	JUL 6 - 1906	11	28	Paid in full.
Unknown	136	97	University Heights	35	25	25	10	81					48		11	29	Unknown	136	JUL 6 - 1906	11	29	Paid in full.
Unknown	137	97	University Heights	34	25	25	10	81					47		11	28	Unknown	137	JUL 6 - 1906	11	28	Paid in full.
Unknown	138	97	University Heights	33	25	25	10	81					48		11	29	Unknown	138	JUL 6 - 1906	11	29	Paid in full.
Unknown	139	97	University Heights	32	25	25	10	81					47		11	28	Unknown	139	JUL 6 - 1906	11	28	Paid in full.
Unknown	140	97	University Heights	31	25	25	10	81					48		11	29	Unknown	140	JUL 6 - 1906	11	29	Paid in full.
Unknown	141	97	University Heights	30	25	25	10	81					47		11	28						Paid in full.
Unknown	142	97	University Heights	29	25	25	10	81					48		11	29						Paid in full.
Unknown	143	97	University Heights	28	25	25	10	81					47		11	28	Unknown	143	JUL 6 - 1906	11	28	Paid in full.
Unknown	144	97	University Heights	27	25	25	10	81					48		11	29	Unknown	144	JUL 6 - 1906	11	29	Paid in full.
Unknown	145	97	University Heights	26	25	25	10	81					47		11	28	Unknown	145	JUL 6 - 1906	11	28	Paid in full.
Unknown	146	97	University Heights	25	25	165	10	81					3	13	13	94	Unknown	146	JUL 6 - 1906	13	94	Paid in full.
Unknown	147	132	University Heights	46	25	165	10	81					3	14	13	95						Paid in full.
Unknown	148	132	University Heights	45	25	25	10	81					48		11	29						Paid in full
Unknown	149	132	University Heights	44	25	25	10	81					47		11	28						Paid in full
Unknown	150	132	University Heights	43	25	25	10	81					48		11	29						Paid in full.
Unknown	151	132	University Heights	42	25	25	10	81					47		11	28	Unknown	151	JUL 6 - 1906	11	28	Paid in full.
Unknown	152	132	University Heights	41	25	25	10	81					48		11	29	Unknown	152	JUL 6 - 1906	11	29	Paid in full.
Unknown	153	132	University Heights	40	25	25	10	81					47		11	28	Unknown	153	JUL 6 - 1906	11	28	Paid in full.
Unknown	154	132	University Heights	39	25	25	10	81					48		11	29						Paid in full
Unknown	155	132	University Heights	38	25	25	10	81					47		11	28						Paid in full
Unknown	156	132	University Heights	37	25	25	10	81					48		11	29						Paid in full
Unknown	157	132	University Heights	36	25	25	10	81					47		11	28	Unknown	157	JUL 6 - 1906	11	28	Paid in full.
Unknown	158	132	University Heights	35	25	25	10	81					48		11	29	Unknown	158	JUL 6 - 1906	11	29	Paid in full.
Unknown	159	132	University Heights	34	25	24.5.5	10	81					1	53	12	35						Paid in full.
Unknown	160	132	University Heights	33	25	25	10	81					1	56	12	37	Unknown	160	JUL 6 - 1906	12	18	Paid in full
Unknown	161	132	University Heights	32	25	25	10	81					1	56	12	37	Unknown	161	JUL 6 - 1906	12	37	Paid in full
Unknown	162	132	University Heights	31	25	25	10	81					1	56	12	37	Unknown	162	JUL 6 - 1906	12	37	Paid in full.
Unknown	163	132	University Heights	30	25	25	10	81					1	56	12	37	Unknown	163	JUL 6 - 1906	12	37	Paid in full.
Unknown	164	132	University Heights	29	25	25	10	81					1	56	12	37	Unknown	164	JUL 6 - 1906	12	37	Paid in full.
Unknown	165	132	University Heights	28	25	25	10	81					1	56	12	37	Unknown	165	JUL 6 - 1906	12	37	Paid in full.
Unknown	166	132	University Heights	27	25	25	10	81					1	56	12	37	Unknown	166	JUL 6 - 1906	12	37	Paid in full.
Unknown	167	132	University Heights	26	25	25	10	81					1	56	12	37	Unknown	167	JUL 6 - 1906	12	37	Paid in full.
Unknown	168	132	University Heights	25	25.1	25.1	10	85					1	56	12	41	Unknown	168	JUL 6 - 1906	12	41	Paid in full.
Unknown	169	132	University Heights	24	25.3	25.3	10	94					1	57	12	51	Unknown	169	JUL 6 - 1906	12	51	Paid in full.
Unknown	170	132	University Heights	23	25.5	175.3	11	02					11	12	22	14	Unknown	170	JUL 6 - 1906	22	14	Paid in full.
Unknown	171	140	University Heights	49	22.2	153	9	60					9	54	19	14						Paid in full.
Unknown	172	140	University Heights	48	25.2	25.2	10	89					1	57	12	46	Unknown	172	JUL 6 - 1906	12	46	Paid in full.
Unknown	173	140	University Heights	47	25.7	25.7	11	11					1	61	12	72	Unknown	173	JUL 6 - 1906	12	72	Paid in full.
Unknown	174	140	University Heights	46	26.2	26.2	11	33					1	62	12	95	Unknown	174	JUL 6 - 1906	12	95	PAID IN FULL RETURNS ON ASSESSMENT R
Unknown	175	140	University Heights	45	26.9	26.9	11	63					1	68	13	31	Unknown	175	JUL 6 - 1906	13	31	PAID IN FULL RETURNS ON ASSESSMENT R
Unknown	176	140	University Heights	44	27.7	27.7 6.5	11	97					1	73 41	13	70	Unknown	176	JUL 6 - 1906	13	76	PAID IN FUL RET ON ASSESSMENT R
Unknown	177	140	University Heights	43	28.7	22.2	12	40		45					13	26	Unknown	177	JUL 6 - 1906	13	26	PAID IN FUL RET. ON ASSESSMENT R

OWNERS	ASSESSED UPON						Frontage Assessment		Crossing Assessment		Termination Assessment		Opposite Termination Assessment		Total Assessment		Demands made upon as Owners	Assessment Numbers	Date of Demand ..... 190 ...	Assessment Due and Unpaid		SUBSEQUENT PAYMENTS
	Assessment Number	Block	Tract or Subdivision	Lot	Front Feet	Feet on Crossing	Dollars	Cents	Dollars	Cents	Dollars	Cents	Dollars	Cents	Dollars	Cents				Dollars	Cents	
Unknown	178	140	University Heights	42	29.5	29.5	12	75		60					13	35	Unknown	178	JUL 6 - 1906	13	35	PAID IN FULL RET. ON ASSESSMENT ROLL
Unknown	179	140	University Heights	41	31.1	31.1	13	44		64					14	08	Unknown	179	JUL 6 - 1906	14	08	PAID IN FULL RET. ON ASSESSMENT ROLL
Unknown	180	140	University Heights	40	32.8	32.8	14	18		67					14	85	Unknown	180	JUL 6 - 1906	14	85	PAID IN FULL RET. ON ASSESSMENT ROLL
Unknown	181	140	University Heights	39	33.8	33.8	14	61		70					15	31	Unknown	181	JUL 6 - 1906	15	31	PAID IN FULL RET. ON ASSESSMENT ROLL
Unknown	182	140	University Heights	38	11	31.3	4	75		64					5	39	Unknown	182	JUL 6 - 1906	5	39	PAID IN FULL RET. ON ASSESSMENT ROLL
Unknown	183	140	University Heights	37	"	35.9				74						74	Unknown	183	JUL 6 - 1906		74	PAID IN FULL RET. ON ASSESSMENT ROLL
Unknown	184	140	University Heights	36		118.8			2	43					2	43						Paid in full.
Unknown	185	140	University Heights	35		25				51						51						Paid in full.
Unknown	186	140	University Heights	34		25				51						51						Paid in full.
Unknown	187	140	University Heights	33		25				51						51						Paid in full.
Unknown	188	140	University Heights	32		25				51						51						Paid in full.
Unknown	189	140	University Heights	31		25				52						52	Unknown	189	JUL 6 - 1906		52	PAID IN FULL RET. ON ASSESSMENT ROLL
Unknown	190	179	University Heights	12	25	25				51				52	1	03						Paid in full.
Unknown	191	179	University Heights	11	25	25				51				52	1	03						Paid in full.
Unknown	192	179	University Heights	10	25	25				51				52	1	03						Paid in full.
Unknown	193	179	University Heights	9	25	25				52				52	1	04						Paid in full.
Unknown	194	179	University Heights	8	25	25				51				52	1	03						Paid in full.
Unknown	195	179	University Heights	7	25	25				51				52	1	03						Paid in full.
Unknown	196	179	University Heights	6	25	25				51				51	1	02						Paid in full.
Unknown	197	179	University Heights	5	25	25				51				52	1	03						Paid in full.
Unknown	198	179	University Heights	4	25	25				52				52	1	04						Paid in full.
Unknown	199	179	University Heights	3	25	25				51				52	1	03						Paid in full.
Unknown	200	179	University Heights	2	25	25				51				52	1	03	✓					Paid in full.
Unknown	201	179	University Heights	1	140	165	95	60	52	338				197	65	87	✓					Paid in full.
Unknown	202	141	University Heights	17	150	159	10	64	84	326	8	32			76	42	Unknown	202	JUL 6 - 1906	76		PAID IN FULL RETURNS ON ASSESSMENT ROLL
Unknown	203	141	University Heights	16		25				51						51	Unknown	203	JUL 6 - 1906			PAID IN FULL RETURNS ON ASSESSMENT ROLL
Unknown	204	141	University Heights	15		25				51						51	Unknown	204	JUL 6 - 1906			PAID IN FULL RETURNS ON ASSESSMENT ROLL
Unknown	205	141	University Heights	14		25				52						52	Unknown	205	JUL 6 - 1906		52	Paid in full.
Unknown	206	141	University Heights	13		25				51						51	Unknown	206	JUL 6 - 1906		51	Paid in full.
Unknown	207	141	University Heights	12		25				51						51	Unknown	207	JUL 6 - 1906		51	Paid in full.
Unknown	208	141	University Heights	11		25				51						51						Paid in full.
Unknown	209	141	University Heights	10		25				52						52						Paid in full.
Unknown	210	141	University Heights	9		25				51						51	Unknown	210	JUL 6 - 1906		51	Paid 3/1-09 Ret Roll
Unknown	211	141	University Heights	8		25				51						51	Unknown	211	JUL 6 - 1906		51	Paid 3/1-09 Ret Roll
Unknown	212	141	University Heights	7		25				51						51						Paid in full.
Unknown	213	141	University Heights	6		25				52						52						Paid in full.
Unknown	214	141	University Heights	5		16.15				32						32	Unknown	214	JUL 6 - 1906		32	Paid in full.
Unknown	215	141	University Heights	18	118	10	95	51	03		8	32			59	35	Unknown	215	JUL 6 - 1906	59		PAID IN FULL RETURNS ON ASSESSMENT ROLL
Unknown	216	179	University Heights	48	140	25		60	52					197	63	49	✓					Paid in full.
Unknown	217	179	University Heights	47		25								52	52		✓					Paid in full.
Unknown	218	179	University Heights	46		25								52	52		✓					Paid in full.
Unknown	219	179	University Heights	45		25								51	51		✓					Paid in full.
Unknown	220	179	University Heights	44		25								52	52		Unknown	220	JUL 6 - 1906		52	Paid in full.
Unknown	221	179	University Heights	43		25								52	52		Unknown	221	JUL 6 - 1906		52	Paid in full.
Unknown	222	179	University Heights	42		25								52	52		Unknown	222	JUL 6 - 1906		52	Paid in full.
Unknown	223	179	University Heights	41		25								52	52		Unknown	223	JUL 6 - 1906		52	Paid in full.
Unknown	224	179	University Heights	40		25								52	52							Paid in full.
Unknown	225	179	University Heights	39		25								51	51							Paid in full.
Unknown	226	179	University Heights	38		25								52	52							Paid in full.
Unknown	227	179	University Heights	37		25								52	52							Paid in full.
							$292219		$164	42	$134	62	$82	78	$3303	98						

DIAGRAM

Exhibiting Campus Avenue Street and its intersecting streets from the West line of Park Boulevard Street to the east line of Madison Street, a point 325 feet north of Ave

in the City of San Diego, California, on which work has been done under my official contract as Street Superintendent of said city, with Southern Construction Co.

dated the 30 day of January A. D. 1906, for the Grading of said Campus Avenue Street, as is more particularly described in said contract; showing the relative location of each district, lot, portion of lot, or parcel of land assessed, to the work done; numbered in red ink to correspond with the red ink numbers in the assessment; and showing the number of feet fronting, assessed for said work contracted for and performed. Herein "No." is used for the word "number" and "ft." for the word "feet". The marks ′ and ″ mean respectively "feet" and "inches." Figures in black ink next to property line show, each, the length of said line in feet. Other figures in black ink show the numbers of the lots.

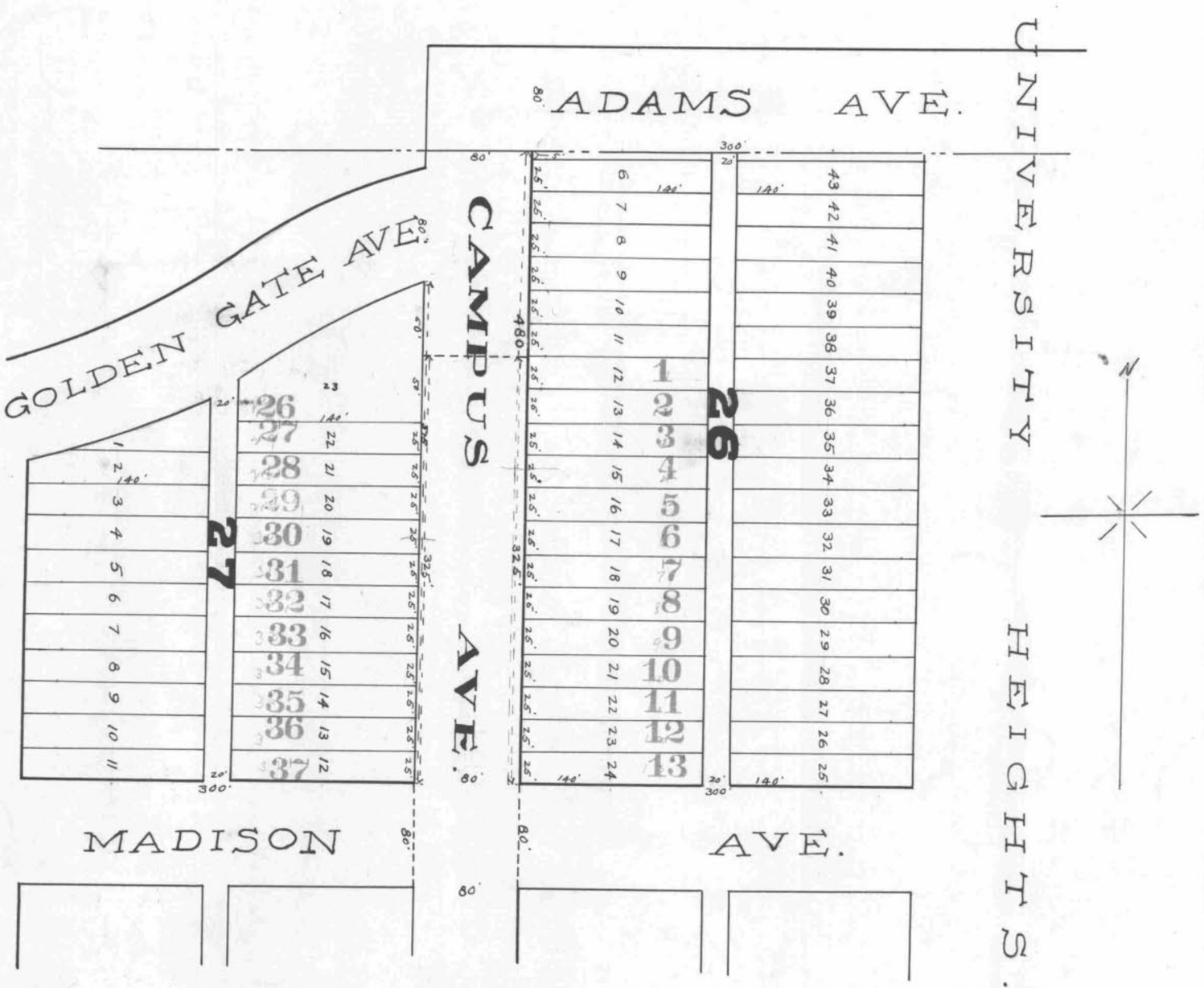

At said City of San Diego, California, this 9th day of June A. D. 1906

Walter Truscott
Superintendent of Streets of the City of San Diego, California

Recorded June 9th A. D. 1906

Walter Truscott
Superintendent of Streets of the City of San Diego, California

231

DIAGRAM

Exhibiting Campus Ave. Street and its intersecting streets from the west line of Park Boulevard Street to a point 325 feet west of the west line of Madison Avenue Street, in the City of San Diego, California, on which work has been done under my official contract as Street Superintendent of said city, with Southern Construction Co dated the 30 day of January A. D. 1906, for the grading of said Campus Ave. Street, as is more particularly described in said contract; showing the relative location of each district, lot, portion of lot or parcel of land assessed, to the work done; numbered in red ink to correspond with the red ink numbers in the assessment; and showing the number of feet fronting, assessed for said work contracted for and performed. Herein "No." is used for the word "number" and "ft." for the word "feet". The marks ′ and ″ mean respectively "feet" and "inches." Figures in black ink next to property line show, each, the length of said line in feet. Other figures in black ink show the numbers of the lots.

At said City of San Diego, California, this 9th. *day of* June *A. D. 1906*

Walter Truesdell

Superintendent of Streets of the City of San Diego, California

Recorded June 9th. *A. D. 1906*

Walter Truesdell

Superintendent of Streets of the City of San Diego, California

DIAGRAM

Exhibiting Campus Ave Street and its intersecting streets from the west line of Park Boulevard Street to a point 325 feet west of the west line of Madison avenue Street, in the City of San Diego, California, on which work has been done under my official contract as Street Superintendent of said city, with Southern Construction Co dated the 30 day of January A. D. 1906, for the grading of said Campus Ave Street, as is more particularly described in said contract; showing the relative location of each district, lot, portion of lot, or parcel of land assessed, to the work done; numbered in red ink to correspond with the red ink numbers in the assessment; and showing the number of feet fronting, assessed for said work contracted for and performed. Herein "No." is used for the word "number" and "ft." for the word "feet". The marks ′ and ″ mean respectively "feet" and "inches." Figures in black ink next to property line show, each, the length of said line in feet. Other figures in black ink show the numbers of the lots.

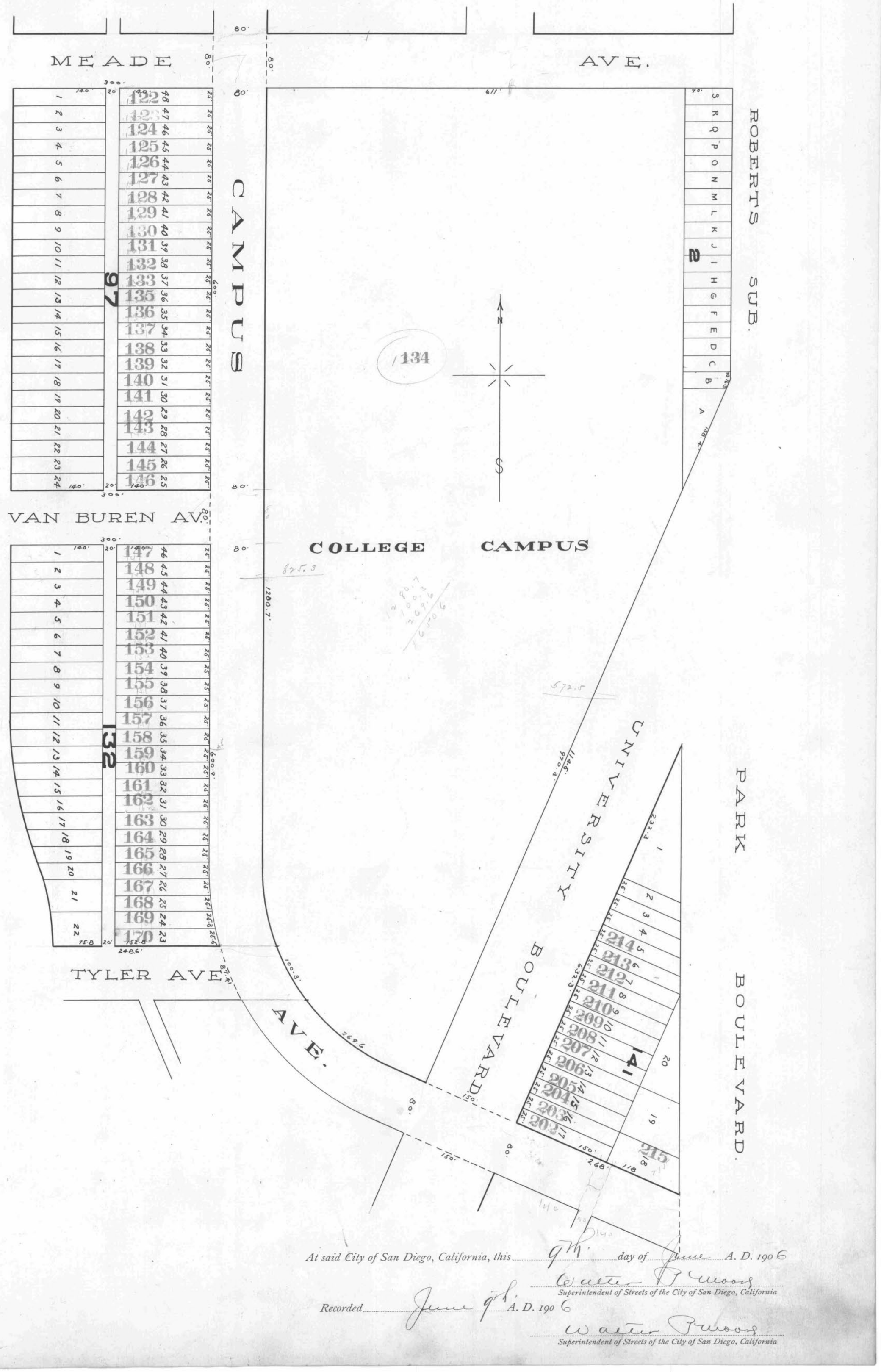

At said City of San Diego, California, this 9th day of June A. D. 1906

Walter J Moore
Superintendent of Streets of the City of San Diego, California

Recorded June 9th A. D. 1906

Walter J Moore
Superintendent of Streets of the City of San Diego, California

DIAGRAM

Exhibiting Campus Ave Street and its intersecting streets from the West line of Park Boulevard Street to a point 225 feet west of the ~~west~~ line of Madison Avenue Street; in the City of San Diego, California, on which work has been done under my official contract as Street Superintendent of said city, with Southern Construction Co. dated the 30 day of January A. D. 1906, for the grading of said Campus Avenue Street, as is more particularly described in said contract; showing the relative location of each district, lot, portion of lot, or parcel of land assessed, to the work done; numbered in red ink to correspond with the red ink numbers in the assessment; and showing the number of feet fronting, assessed for said work contracted for and performed. Herein "No." is used for the word "number" and "ft." for the word "feet". The marks ′ and ″ mean respectively "feet" and "inches." Figures in black ink next to property line show, each, the length of said line in feet. Other figures in black ink show the numbers of the lots.

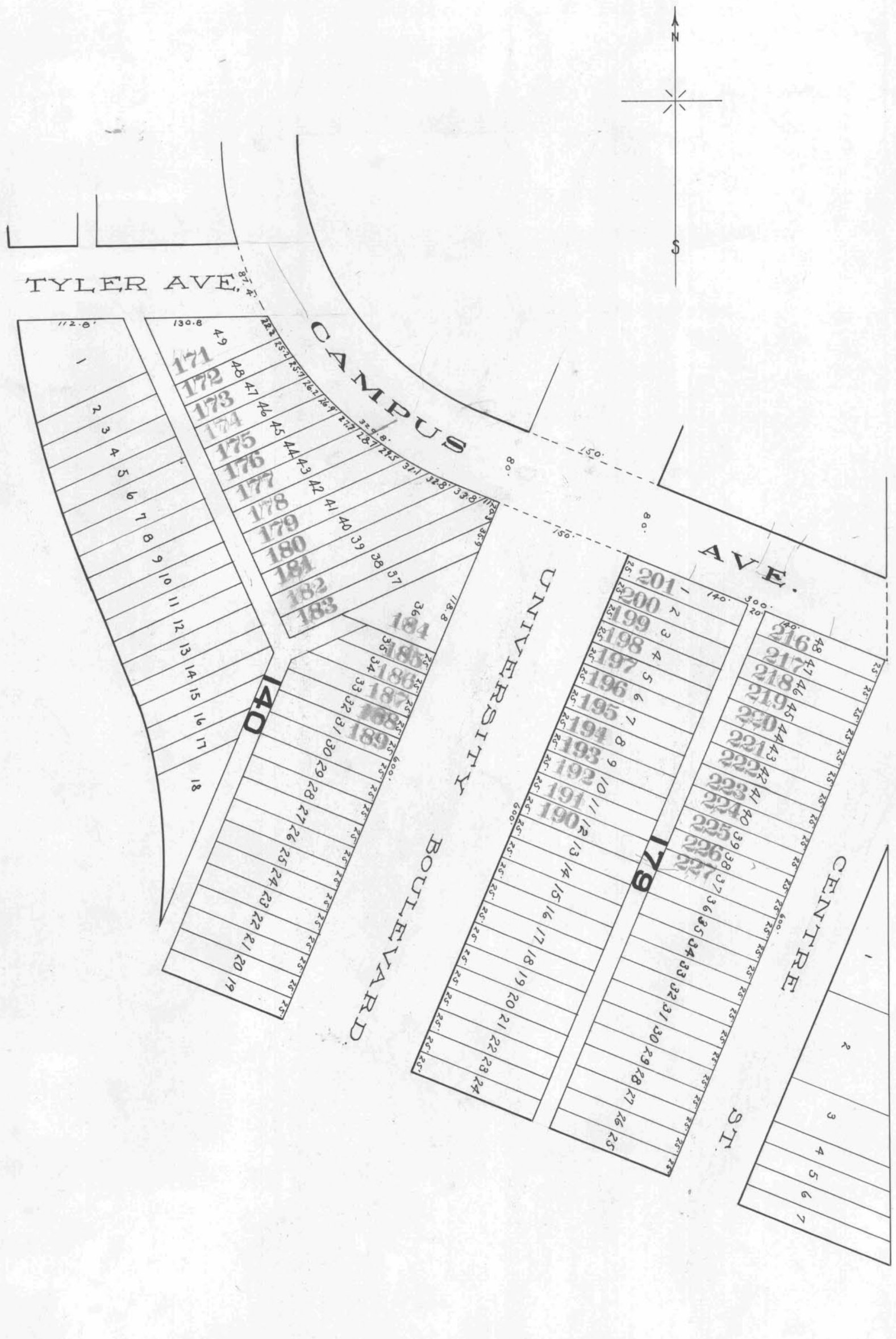

At said City of San Diego, California, this 9th. *day of* June *A. D. 1906*

Walter Gwynn
Superintendent of Streets of the City of San Diego, California

Recorded June 9th. *A. D. 1906*

Walter Gwynn
Superintendent of Streets of the City of San Diego, California

Done at San Diego, California, June 9th. 1906

Walter P. Moore
Superintendent of Streets of the City of San Diego, California.

Recorded June 9 1906

Walter P Moore
Superintendent of Streets of the City of San Diego, California.

I, Walter P. Moore Superintendent of Streets of the City of San Diego, California, do hereby certify that all charges herein stated are correct, and that the computations and calculations of this Assessment are correct.

Walter P. Moore
Superintendent of Streets of the City of San Diego, California.

Recorded June 9 1906

Walter P Moore
Superintendent of Streets of the City of San Diego, California.

CERTIFICATE OF THE CITY ENGINEER

I, G. A. d'Hemecourt City Engineer of the City of San Diego, in the County of San Diego, State of California, do hereby certify that the work of Grading Cabrillo Avenue ~~Street~~ from the West line of Fort Stockton Boulevard Street to a point 325 feet South of the South line of Adams Avenue Street was performed in accordance with the surveys and the engineering work done by me and under my direction; and that the quantities thereof were correctly given by me to the Superintendent of Streets, and said work is in accord with the official grade of said street.

City Engineer of the City of San Diego, California.

Dated at San Diego, Calif., June 5 1906

Recorded June 5 1906

Superintendent of Streets of the City of San Diego, California.

(Affiant's name.)

J. O. Sturgis

Subscribed and sworn to this 7th day of July A. D. 1906, before me,

[SEAL] C. O. Reinhold
Notary Public.

Filed this 7 day of July A. D. 1906

Walter P. Moore
Street Superintendent of the City of San Diego.

Recorded July 7 A. D. 1906

Walter P Moore
Street Superintendent of the City of San Diego.

WARRANT

By Virtue Hereof, I, Walter P. Moore Street Superintendent of the City of San Diego, County of San Diego, and State of California, by virtue of the authority vested in me as said Street Superintendent, do authorize and empower Southern Construction Co. Their agents or assigns, to demand and receive the several assessments upon the assessment and diagram hereto attached, and this shall be Their warrant for the same.

San Diego, June 9th A. D. 1906

Walter P. Moore
Street Superintendent of City of San Diego.

Countersigned by John D. Spreckels
Mayor of City of San Diego.

Recorded June 9th A. D. 1906

Walter P. Moore
Street Superintendent of City of San Diego.

CERTIFICATE OF RECORD

I hereby complete and sign the foregoing record from page ..... to page ..... both inclusive, of the Assessment, Diagram, Warrant, Certificate of the City Engineer, Contractor's Return and also in the Book of "Contracts and Bonds," the recorded Contract and Bond, each numbered ..... all for the work therein described upon ..... Street, from the ..... line of ..... Street to the ..... line of ..... Street.

Office of the Street Superintendent, San Diego, California, this ..... day of ..... A. D. 190.....

Street Superintendent, City of San Diego.

ASSESSMENT NUMBER .....

In the Matter of Grading main Street from the west line of Manasse and Schiller's addition in the City of San Diego to the west line of 32nd Street.

Pursuant to Statute, I, Walter J. Mason as Street Superintendent of the City of San Diego, in the County of San Diego and State of California, do hereby assess and apportion, as shown hereinafter and in the diagram attached hereto, upon certain lots, portions of lots, and parcels of land in that Assessment District described in Resolution of Intention No. 856, adopted September 6th 190 4 and approved by the Mayor of said City on September 10th 190 4 and on file in the office of the Clerk of said City, the exterior boundaries of which said district are also shown on the diagram hereto attached, referred to and made a part hereof, the sum of Sixteen Thousand five hundred & Seventy four 67/100 Dollars ($16,574.67), to be paid to John Engebretsen his agents or assigns, to cover the sum due (including incidental expenses) for the work of grading main Street from the west line of Manasse & Schiller's Addition ~~Street~~ to the west line of 32nd Street in said City, as said work is more particularly specified in my official contract therefor with said John Engebretsen dated the 26th day of April A. D. 190 5

All of said work has been performed and materials furnished, complying with the specifications and under my direction, and to my satisfaction and acceptance. And because the names of the owners of said assessed property are unknown to me, I herewith write the word "Unknown" opposite the number of the lot and the amount assessed thereon, and the number of each lot, portion of lot, or parcel of land assessed.

TOTAL COST OF THE WORK IS $16,574.67, AS FOLLOWS:

44063.1 Cu. yds cut @ 33½ ¢	$ 14,761.13
35914.5 cu yds. fill @ 2 ¢	$ 718.29
12785 ft. Curbs @ ¢33 per ml.	$ 421.90
	$
	$
	$
Contract Cost	$ 15901.32

INCIDENTAL EXPENSES:

City Engineer's Official Fees	$ 574.00
Printing and Advertising	$ 99.35
Special ..... Superintendent's compensation @ $ ..... per day	$
Incidental Expenses	$ 673.35
Contract Cost	$ 15901.32
Total Cost	$ 16574.67

DIVIDED AS FOLLOWS

DESCRIPTION	cu yds cut @ 33½ ¢ cu yd.	cu yds fill @ 2 ¢ cu yd.	ft of Curb @ ¢33 per 100 ft	Cost of Cut. Dollars	Cost of Cut. Cents	Cost of fill Dollars	Cost of fill Cents	Cost of Curb Dollars	Cost of Curb Cents	Incidental Expenses Dollars	Incidental Expenses Cents	Total Assessment Dollars	Total Assessment Cents	Number of Square Feet Assessed		Rate per Square Foot Assessed Dollars	Rate per Square Foot Assessed Cents
Frontage	44063.1	35914.5	12785	14761	13	718	29	421	90	673	35	16574	67	2,286,458.9			00724905
	44063.1	35914.5	12785	14761	13	718	29	421	90	673	35	16574	67	2286458.9			

OWNERS	Assessment Number	Block	Tract or Subdivision	Lot	Assessment Dollars	Assessment Cents	Assessment Dollars	Assessment Cents	Assessment Dollars	Assessment Cents	Assessment Dollars	Assessment Cents	Total Assessment Dollars	Total Assessment Cents	Demands made upon as Owners	Assessment Numbers	Date of Demand 190	Assessment Due and Unpaid Dollars	Assessment Due and Unpaid Cents	Subsequent Payments
Unknown	1	9	MANNASSE & SCHILLER'S	7									25	33	Unknown	1	July 3 '06	25	33	CONCLUSIVELY PRESUMED PAID
Unknown	2	9	MANNASSE & SCHILLER'S	8									25	38	Unknown	2	July 3 '06	25	38	Paid in full.
Unknown	3	9	MANNASSE & SCHILLER'S	9									25	37	Unknown	3	July 3 '06	25	37	Paid in full.
Unknown	4	9	MANNASSE & SCHILLER'S	10									25	37	Unknown	4	July 3 '06	25	37	Paid in full.
Unknown	5	9	MANNASSE & SCHILLER'S	11									25	38	Unknown	5	July 3 '06	25	38	CONCLUSIVELY PRESUMED PAID
Unknown	6	9	MANNASSE & SCHILLER'S	12									25	37	Unknown	6	July 3 '06	25	37	CONCLUSIVELY PRESUMED PAID
Unknown	7	9	MANNASSE & SCHILLER'S	13									25	37	Unknown	7	July 3 '06	25	37	Paid in full.
Unknown	8	9	MANNASSE & SCHILLER'S	14									25	38	Unknown	8	July 3 '06	25	38	Paid in full.
Unknown	9	9	MANNASSE & SCHILLER'S	15									25	37						Paid in full.
Unknown	10	9	MANNASSE & SCHILLER'S	16									25	38						Paid in full.
Unknown	11	9	MANNASSE & SCHILLER'S	17									25	37						Paid in full.
Unknown	12	9	MANNASSE & SCHILLER'S	18									25	37						Paid in full.
Unknown	13	9	MANNASSE & SCHILLER'S	19									25	38						Paid in full.
Unknown	14	9	MANNASSE & SCHILLER'S	20									25	37						Paid in full.
Unknown	15	9	MANNASSE & SCHILLER'S	21									25	37						

MARGIN

CONTRACTOR'S RETURN

STATE OF CALIFORNIA, COUNTY OF SAN DIEGO, CITY OF SAN DIEGO. } ss.

John Engebretsen being duly sworn, says that he is the ..... contractor named in annexed Assessment, Diagram and Warrant; that said assessment for the total cost of certain street work upon ..... main Street ..... between West line Manasse & Schiens add. & 32nd St. in said city, as more fully described therein and in the contract for said work with said John Engebretsen ..... made by the Superintendent of Streets in said city, dated the 10 day of September A. D. 190 4, levied as therein described upon certain lots, portions of lots, or parcels of land, and the unknown owners thereof for the sum of Sixteen thousand five hundred Seventy four 67/100 Dollars ($16,574.67/100) payable to John Engebretsen his agents or assigns, as made, recorded and delivered by said Superintendent on the 9th day of June A. D. 190 6, to affiant in behalf of said contractor; that there were attached to the same and delivered to the same in the same behalf, at the same time, by said Superintendent, his Diagram thereto attached, and a warrant in favor of John Engebretsen for collecting said assessment, upon which warrant this return is endorsed; that in the case of all assessments therein described, but not included in the following table, affiant has, since the date last aforesaid, in the manner hereinafter described and in behalf of said contractor, made demand upon and received full payment from the owners of each and all such assessed lots and lands; and that besides all personal demands, affiant did, whenever the name of the owner of the lot is stated as "unknown" on the assessment, on the 3rd day of July A. D. 190 6, within thirty days from the date of said warrant, and between the hours of 9 A. M. and 4 P. M., in behalf of said contractor, enter upon each of the corresponding lots, portions of lots and parcels of land assessed, and with said certificate, assessment, diagram and warrant, and in a loud, audible voice, publicly make demands for the payment of each of said assessments from the unknown owners thereof, upon each lot, portion of lot, or parcel of land, for each of its own assessments as specified in said assessment; and that whenever he found a building, tenant or occupant upon any of said premises, besides the public demand as aforesaid, he, at the same time, in the same behalf, presenting and exhibiting said certificate, assessment, diagram and warrant, in each instance, demanded from each tenant, or occupant, for the unknown owners, separately, the payment of each of said assessments upon said premises; and in the following table he states the name of such demandee, as "tenant," or "occupant," with the word "unknown;" but that, notwithstanding said demands, the following totals of said assessed sums, each separately demanded, and also the total, remain unpaid, to-wit:

2440

OWNERS	ASSESSED UPON				Assessment		Assessment		Assessment		Assessment		Total Assessment		Demands made upon as Owners	Assessment Numbers	Date of Demand 190	Assessment Due and Unpaid		SUBSEQUENT I
	Assessment Number	Block	Tract or Subdivision	Lot	Dollars	Cents	Dollars	Cents	Dollars	Cents	Dollars	Cents	Dollars	Cents				Dollars	Cents	
Unknown	16	92	MANNASSE & SCHILLER'S	22									25	37						Paid in full.
Unknown	17	92	MANNASSE & SCHILLER'S	23									25	37	Unknown	17	July 3'06	25	37	Paid in full.
Unknown	18	92	MANNASSE & SCHILLER'S	24									25	38	Unknown	18	July 3'06	25	38	Paid in full.
Unknown	19	85	MANNASSE & SCHILLER'S	25									25	38	Unknown	19	July 3'06	25	38	Paid in full.
Unknown	20	85	MANNASSE & SCHILLER'S	26									25	37	Unknown	20	July 3'06	25	37	Paid in full.
Unknown	21	85	MANNASSE & SCHILLER'S	27									25	37						Paid in full.
Unknown	22	85	MANNASSE & SCHILLER'S	28									25	38						Paid in full.
Unknown	23	85	MANNASSE & SCHILLER'S	29									25	37						Paid in full.
Unknown	24	85	MANNASSE & SCHILLER'S	30									25	37						Paid in full.
Unknown	25	85	MANNASSE & SCHILLER'S	31									25	38	Unknown	25	July 3'06	25	38	Paid in full.
Unknown	26	85	MANNASSE & SCHILLER'S	32									25	37	Unknown	26	July 3'06	25	37	Paid in full.
Unknown	27	85	MANNASSE & SCHILLER'S	33									25	37	Unknown	27	July 3'06	25	37	Paid in full.
Unknown	28	85	MANNASSE & SCHILLER'S	34									25	38	Unknown	28	July 3'06	25	38	Paid in full.
Unknown	29	85	MANNASSE & SCHILLER'S	35									24	93	Unknown	29	July 3'06	24	93	Paid in full.
Unknown	30	85	MANNASSE & SCHILLER'S	36									20	33	Unknown	30	July 3'06	20	33	Paid in full.
Unknown	31	85	MANNASSE & SCHILLER'S	37									14	90	Unknown	31	July 3'06	14	90	Paid in full.
Unknown	32	85	MANNASSE & SCHILLER'S	38									9	46	Unknown	32	July 3'06	9	46	Paid in full.
Unknown	33	85	MANNASSE & SCHILLER'S	39									4	31	Unknown	33	July 3'06	4	31	Paid in full.
Unknown	34	93	MANNASSE & SCHILLER'S	1									25	37	Unknown	34	July 3'06	25	37	Paid in full.
Unknown	35	93	MANNASSE & SCHILLER'S	2									25	38	Unknown	35	July 3'06	25	38	Paid in full.
Unknown	36	93	MANNASSE & SCHILLER'S	3									25	37	Unknown	36	July 3'06	25	37	Paid in full.
Unknown	37	93	MANNASSE & SCHILLER'S	4									25	37	Unknown	37	July 3'06	25	37	Paid in full.
Unknown	38	93	MANNASSE & SCHILLER'S	5									25	38						Paid in full.
Unknown	39	93	MANNASSE & SCHILLER'S	6									25	37						Paid in full.
Unknown	40	93	MANNASSE & SCHILLER'S	7									25	38						Paid in full.
Unknown	41	93	MANNASSE & SCHILLER'S	8									25	37						Paid in full.
Unknown	42	93	MANNASSE & SCHILLER'S	9									25	38						Paid in full.
Unknown	43	93	MANNASSE & SCHILLER'S	10									25	37	Unknown	43	July 3'06	25	37	Paid in full.
Unknown	44	93	MANNASSE & SCHILLER'S	11									25	37	Unknown	44	July 3'06	25	37	CONCLUSIVELY PRESUMED PAID
Unknown	45	93	MANNASSE & SCHILLER'S	12									25	38	Unknown	45	July 3'06	25	38	Paid in full.
Unknown	46	93	MANNASSE & SCHILLER'S	13									25	37	Unknown	46	July 3'06	25	37	Paid in full.
Unknown	47	93	MANNASSE & SCHILLER'S	14									25	37	Unknown	47	July 3'06	25	37	Paid in full.
Unknown	48	93	MANNASSE & SCHILLER'S	15									25	38	Unknown	48	July 3'06	25	38	Paid in full.
Unknown	49	93	MANNASSE & SCHILLER'S	16									25	37	Unknown	49	July 3'06	25	37	Paid in full.
Unknown	50	93	MANNASSE & SCHILLER'S	17									25	37	Unknown	50	July 3'06	25	37	Paid in full.
Unknown	51	93	MANNASSE & SCHILLER'S	18									25	38	Unknown	51	July 3'06	25	38	Paid in full.
Unknown	52	93	MANNASSE & SCHILLER'S	19									25	37	Unknown	52	July 3'06	25	37	Paid in full.
Unknown	53	93	MANNASSE & SCHILLER'S	20									25	37	Unknown	53	July 3'06			PAID IN FULL RETURNS ON ASSESSMENT ROLL
Unknown	54	93	MANNASSE & SCHILLER'S	21									25	38	Unknown	54	July 3'06	25	38	Paid in full
Unknown	55	93	MANNASSE & SCHILLER'S	22									25	37	Unknown	55	July 3'06	25	37	Paid in full
Unknown	56	93	MANNASSE & SCHILLER'S	23									25	37	Unknown	56	July 3'06	25	37	Paid in full
Unknown	57	93	MANNASSE & SCHILLER'S	24									25	38	Unknown	57	July 3'06	25	38	Paid in full
Unknown	58	84	MANNASSE & SCHILLER'S	48									25	37	Unknown	58	July 3'06	25	37	Paid in full.
Unknown	59	84	MANNASSE & SCHILLER'S	47									25	37	Unknown	59	July 3'06	25	37	Paid in full.
Unknown	60	84	MANNASSE & SCHILLER'S	46									25	38	Unknown	60	July 3'06	25	38	Paid in full.
Unknown	61	84	MANNASSE & SCHILLER'S	45									25	37						Paid in full.
Unknown	62	84	MANNASSE & SCHILLER'S	44									25	37	Unknown	62	July 3'06	25	37	Paid in full.
Unknown	63	84	MANNASSE & SCHILLER'S	43									25	38	Unknown	63	July 3'06	25	38	Paid in full.
Unknown	64	84	MANNASSE & SCHILLER'S	42									25	37	Unknown	64	July 3'06	25	37	Paid in full.
Unknown	65	84	MANNASSE & SCHILLER'S	41									25	37	Unknown	65	July 3'06	25	37	Paid in full.
Unknown	66	84	MANNASSE & SCHILLER'S	40									25	38	Unknown	66	July 3'06	25	38	Paid in full.
Unknown	67	84	MANNASSE & SCHILLER'S	39									25	37	Unknown	67	July 3'06	25	37	Paid in full.
Unknown	68	84	MANNASSE & SCHILLER'S	38									25	37	Unknown	68	July 3'06	25	37	Paid in full.
Unknown	69	84	MANNASSE & SCHILLER'S	37									25	38	Unknown	69	July 3'06	25	38	Paid in full.

OWNERS	ASSESSED UPON						Frontage Assessment		Assessment		Assessment		Assessment		Total Assessment		Demands made upon as Owners	Assessment Numbers	Date of Demand 190	Assessment Due and Unpaid		SUBSEQUENT PAYMENTS
	Assessment Number	Block	Tract or Subdivision	Lot	Front Feet	Feet on Crossing	Dollars	Cents	Dollars	Cents	Dollars	Cents	Dollars	Cents	Dollars	Cents				Dollars	Cents	
Unknown	70	84	MANNASSE & SCHILLER'S	36											25	37	Unknown	70	July 3'06	25	37	Paid in full.
Unknown	71	84	MANNASSE & SCHILLER'S	35											25	38	Unknown	71	July 3'06	25	38	Paid in full.
Unknown	72	84	MANNASSE & SCHILLER'S	34											25	37	Unknown	72	July 3'06	25	37	Paid in full.
Unknown	73	84	MANNASSE & SCHILLER'S	33											25	37	Unknown	73	July 3'06	25	37	Paid in full.
Unknown	74	84	MANNASSE & SCHILLER'S	32											25	38	Unknown	74	July 3'06	25	38	Paid in full.
Unknown	75	84	MANNASSE & SCHILLER'S	31											25	37	Unknown	75	July 3'06	25	37	Paid in full.
Unknown	76	84	MANNASSE & SCHILLER'S	30											25	38	Unknown	76	July 3'06	25	38	Paid in full.
Unknown	77	84	MANNASSE & SCHILLER'S	29											25	37	Unknown	77	July 3'06	25	37	Paid in full.
Unknown	78	84	MANNASSE & SCHILLER'S	28											25	38	Unknown	78	July 3'06	25	38	Paid in full.
Unknown	79	84	MANNASSE & SCHILLER'S	27											25	37	Unknown	79	July 3'06	25	37	Paid in full.
Unknown	80	84	MANNASSE & SCHILLER'S	26											25	37	Unknown	80	July 3'06	25	37	Paid in full.
Unknown	81	84	MANNASSE & SCHILLER'S	25											25	38	Unknown	81	July 3'06	25	38	Paid in full.
Unknown	82	94	MANNASSE & SCHILLER'S	1											25	37	Unknown	82	July 3'06	25	37	Paid in full.
Unknown	83	94	MANNASSE & SCHILLER'S	2											25	37	Unknown	83	July 3'06	25	37	Paid in full.
Unknown	84	94	MANNASSE & SCHILLER'S	3											25	38	Unknown	84	July 3'06	25	38	PAID IN FULL RET. ON ASSESSMENT ROLL
Unknown	85	94	MANNASSE & SCHILLER'S	4											25	37	Unknown	85	July 3'06	25	37	PAID IN FULL RET. ON ASSESSMENT ROLL
Unknown	86	94	MANNASSE & SCHILLER'S	5											25	37	Unknown	86	July 3'06	25	37	Paid in full.
Unknown	87	94	MANNASSE & SCHILLER'S	6											25	38	Unknown	87	July 3'06	25	38	Paid in full.
Unknown	88	94	MANNASSE & SCHILLER'S	7											25	37	Unknown	88	July 3'06	25	37	Paid in full.
Unknown	89	94	MANNASSE & SCHILLER'S	8											25	38	Unknown	89	July 3'06	25	38	Paid in full.
Unknown	90	94	MANNASSE & SCHILLER'S	9											25	37	Unknown	90	July 3'06	25	37	Paid in full.
Unknown	91	94	MANNASSE & SCHILLER'S	10											25	38	Unknown	91	July 3'06	25	38	Paid in full.
Unknown	92	94	MANNASSE & SCHILLER'S	11											25	37	Unknown	92	July 3'06	25	37	Paid in full.
Unknown	93	94	MANNASSE & SCHILLER'S	12											25	38	Unknown	93	July 3'06	25	38	CONCLUSIVELY PRESUMED PAID
Unknown	94	94	MANNASSE & SCHILLER'S	13											25	37	Unknown	94	July 3'06	25	37	CONCLUSIVELY PRESUMED PAID
Unknown	95	94	MANNASSE & SCHILLER'S	14											25	37	Unknown	95	July 3'06	25	37	Paid in full.
Unknown	96	94	MANNASSE & SCHILLER'S	15											25	38	Unknown	96	July 3'06	25	38	Paid in full.
Unknown	97	94	MANNASSE & SCHILLER'S	16											25	37	Unknown	97	July 3'06	25	37	Paid in full.
Unknown	98	94	MANNASSE & SCHILLER'S	17											25	38	Unknown	98	July 3'06	25	38	PAID IN FULL RET. ON ASSESSMENT ROLL.
Unknown	99	94	MANNASSE & SCHILLER'S	18											25	37	Unknown	99	July 3'06	25	37	PAID IN FULL RET. ON ASSESSMENT ROLL.
Unknown	100	94	MANNASSE & SCHILLER'S	19											25	37	Unknown	100	July 3'06	25	37	Paid in full.
Unknown	101	94	MANNASSE & SCHILLER'S	20											25	38	Unknown	101	July 3'06	25	38	Paid in full.
Unknown	102	94	MANNASSE & SCHILLER'S	21											25	37	Unknown	102	July 3'06	25	37	Paid in full.
Unknown	103	94	MANNASSE & SCHILLER'S	22											25	38	Unknown	103	July 3'06	25	38	Paid in full.
Unknown	104	94	MANNASSE & SCHILLER'S	23											25	37	Unknown	104	July 3'06	25	37	Paid in full.
Unknown	105	94	MANNASSE & SCHILLER'S	24											25	38	Unknown	105	July 3'06	25	38	Paid in full.
Unknown	106	83	MANNASSE & SCHILLER'S	25											25	37						Paid in full.
Unknown	107	83	MANNASSE & SCHILLER'S	26											25	37						Paid in full.
Unknown	108	83	MANNASSE & SCHILLER'S	27											25	38						Paid in full.
Unknown	109	83	MANNASSE & SCHILLER'S	28											25	37						Paid in full.
Unknown	110	83	MANNASSE & SCHILLER'S	29											25	37	Unknown	110	July 3'06	25	37	Paid in full.
Unknown	111	83	MANNASSE & SCHILLER'S	30											25	38	Unknown	111	July 3'06	25	38	Paid in full.
Unknown	112	83	MANNASSE & SCHILLER'S	31											25	37	Unknown	112	July 3'06	25	37	PAID IN FULL RETURNS ON ASSESSMENT ROLL
Unknown	113	83	MANNASSE & SCHILLER'S	32											25	37	Unknown	113	July 3'06	25	37	PAID IN FULL RETURNS ON ASSESSMENT ROLL
Unknown	114	83	MANNASSE & SCHILLER'S	33											25	38						Paid in full.
Unknown	115	83	MANNASSE & SCHILLER'S	34											25	37						Paid in full.
Unknown	116	83	MANNASSE & SCHILLER'S	35											25	37		116	July 3'06	25	37	Paid in full.
Unknown	117	83	MANNASSE & SCHILLER'S	36											25	37	Unknown	117	July 3'06	25	37	Pd in full.
Unknown	118	83	MANNASSE & SCHILLER'S	37											25	37	Unknown	118	July 3'06	25	37	PAID IN FULL RETURNS ON ASSESSMENT ROLL
Unknown	119	83	MANNASSE & SCHILLER'S	38											25	37	Unknown	119	July 3'06	25	37	PAID IN FULL RETURNS ON ASSESSMENT ROLL
Unknown	120	83	MANNASSE & SCHILLER'S	39											25	37	Unknown	120	July 3'06	25	37	PAID IN FULL RETURNS ON ASSESSMENT ROLL
Unknown	121	83	MANNASSE & SCHILLER'S	40											25	37	Unknown	121	July 3'06	25	37	Paid in full.
Unknown	122	83	MANNASSE & SCHILLER'S	41											25	37	Unknown	122	July 3'06	25	37	Paid in full.
Unknown	123	83	MANNASSE & SCHILLER'S	42											25	38						Paid in full.

247

OWNERS	ASSESSED UPON						Frontage Assessment		Assessment		Assessment		Assessment		Total Assessment		Demands made upon as Owners	Assessment Numbers	Date of Demand 190	Assessment Due and Unpaid		SUBSEQUENT
	Assessment Number	Block	Tract or Subdivision	Lot	Front Feet	Feet on Crossing	Dollars	Cents	Dollars	Cents	Dollars	Cents	Dollars	Cents	Dollars	Cents				Dollars	Cents	
Unknown	124	83	MANNASSE & SCHILLER'S	43											25	37						Paid in full.
Unknown	125	83	MANNASSE & SCHILLER'S	44											25	38						Paid in full.
Unknown	126	83	MANNASSE & SCHILLER'S	45											25	37	Unknown	136	July 3'06	25	37	Paid in full.
Unknown	127	83	MANNASSE & SCHILLER'S	46											25	38	Unknown	137	July 3'06	25	38	Paid in full.
Unknown	128	83	MANNASSE & SCHILLER'S	47											25	37						Paid in full.
Unknown	129	83	MANNASSE & SCHILLER'S	48											25	38						Paid in full.
Unknown	130	95	MANNASSE & SCHILLER'S	1											25	37	Unknown	130	July 3'06	25	37	Paid in full.
Unknown	131	95	MANNASSE & SCHILLER'S	2											25	37	Unknown	131	July 3'06	25	37	Paid in full.
Unknown	132	95	MANNASSE & SCHILLER'S	3											25	38	Unknown	132	July 3'06	25	38	Paid in full.
Unknown	133	95	MANNASSE & SCHILLER'S	4											25	37						Paid in full.
Unknown	134	95	MANNASSE & SCHILLER'S	5											25	38						Paid in full.
Unknown	135	95	MANNASSE & SCHILLER'S	6											25	37						Paid in full.
Unknown	136	95	MANNASSE & SCHILLER'S	7											25	37						Paid in full.
Unknown	137	95	MANNASSE & SCHILLER'S	8											25	38						Paid in full.
Unknown	138	95	MANNASSE & SCHILLER'S	9											25	37						Paid in full.
Unknown	139	95	MANNASSE & SCHILLER'S	10											25	38						Paid in full.
Unknown	140	95	MANNASSE & SCHILLER'S	11											25	37	Unknown	140	July 3'06	25	37	Paid in full.
Unknown	141	95	MANNASSE & SCHILLER'S	12											25	38	Unknown	141	July 3'06	25	38	Paid in full.
Unknown	142	95	MANNASSE & SCHILLER'S	13											25	37	Unknown	142	July 3'06	25	37	Paid in full.
Unknown	143	95	MANNASSE & SCHILLER'S	14											25	37	Unknown	143	July 3'06	25	37	Paid in full.
Unknown	144	95	MANNASSE & SCHILLER'S	15											25	37	Unknown	144	July 3'06	25	37	Paid in full.
Unknown	145	95	MANNASSE & SCHILLER'S	16											25	37	Unknown	145	July 3'06	25	37	Paid in full.
Unknown	146	95	MANNASSE & SCHILLER'S	17											25	37	Unknown	146	July 3'06	25	37	Paid in full.
Unknown	147	95	MANNASSE & SCHILLER'S	18											25	38	Unknown	147	July 3'06	25	38	Paid in full.
Unknown	148	95	MANNASSE & SCHILLER'S	19											25	37	Unknown	148	July 3'06	25	37	PAID IN FU... ON ASSESSM...
Unknown	149	95	MANNASSE & SCHILLER'S	20											25	37	Unknown	149	July 3'06	25	37	PAID IN FU... ON ASSESSM...
Unknown	150	95	MANNASSE & SCHILLER'S	21											25	38	Unknown	150	July 3'06	25	38	Paid in full.
Unknown	151	95	MANNASSE & SCHILLER'S	22											25	37	Unknown	151	July 3'06	25	37	Paid in full.
Unknown	152	95	MANNASSE & SCHILLER'S	23											25	38	Unknown	152	July 3'06	25	38	Paid in full.
Unknown	153	95	MANNASSE & SCHILLER'S	24											25	37	Unknown	153	July 3'06	25	37	Paid in full.
Unknown	154	82	MANNASSE & SCHILLER'S	25											25	37						Paid in full.
Unknown	155	82	MANNASSE & SCHILLER'S	26											25	38						Paid in full.
Unknown	156	82	MANNASSE & SCHILLER'S	27											25	37						Paid in full.
Unknown	157	82	MANNASSE & SCHILLER'S	28											25	38						Paid in full.
Unknown	158	82	MANNASSE & SCHILLER'S	29											25	37	Unknown	158	July 3'06	25	37	Paid in full.
Unknown	159	82	MANNASSE & SCHILLER'S	30											25	38	Unknown	159	July 3'06	25	38	Paid in full.
Unknown	160	82	MANNASSE & SCHILLER'S	31											25	37						Paid in full.
Unknown	161	82	MANNASSE & SCHILLER'S	32											25	37						Paid in full.
Unknown	162	82	MANNASSE & SCHILLER'S	33											25	38	Unknown	162	July 3'06	25	38	Paid in full.
Unknown	163	82	MANNASSE & SCHILLER'S	34											25	37	Unknown	163	July 3'06	25	37	Paid in full.
Unknown	164	82	MANNASSE & SCHILLER'S	35											25	37						Paid in full.
Unknown	165	82	MANNASSE & SCHILLER'S	36											25	38						Paid in full.
Unknown	166	82	MANNASSE & SCHILLER'S	37											25	37	Unknown	166	July 3'06	25	37	CONCLUSIVELY PRESUMED PAID
Unknown	167	82	MANNASSE & SCHILLER'S	38											25	37	Unknown	167	July 3'06	25	37	Pd in full
Unknown	168	82	MANNASSE & SCHILLER'S	39											25	38	Unknown	168	July 3'06	25	38	Pd in full
Unknown	169	82	MANNASSE & SCHILLER'S	40											25	37	Unknown	169	July 3'06	25	37	Paid in full.
Unknown	170	82	MANNASSE & SCHILLER'S	41											25	38	Unknown	170	July 3'06	25	38	CONCLUSIVELY PRESUMED PAID
Unknown	171	82	MANNASSE & SCHILLER'S	42											25	37	Unknown	171	July 3'06	25	37	Paid in full.
Unknown	172	82	MANNASSE & SCHILLER'S	43											25	37	Unknown	172	July 3'06	25	37	Paid in full.
Unknown	173	82	MANNASSE & SCHILLER'S	44											25	38	Unknown	173	July 3'06	25	38	Paid in full.
Unknown	174	82	MANNASSE & SCHILLER'S	45											25	37	Unknown	174	July 3'06	25	37	Paid in full.
Unknown	175	82	MANNASSE & SCHILLER'S	46											25	38	Unknown	175	July 3'06	25	38	Paid in full.
Unknown	176	82	MANNASSE & SCHILLER'S	47											25	37	Unknown	176	July 3'06	25	37	Paid in full.
Unknown	177	82	MANNASSE & SCHILLER'S	48											25	38	Unknown	177	July 3'06	25	38	Paid in full.

OWNERS	Assessment Number	Block	Tract or Subdivision	Lot	Front Feet	Feet on Crossing	Frontage Assessment Dollars	Frontage Assessment Cents	Assessment Dollars	Assessment Cents	Assessment Dollars	Assessment Cents	Assessment Dollars	Assessment Cents	Total Assessment Dollars	Total Assessment Cents	Demands made upon as Owners	Assessment Numbers	Date of Demand 190	Assessment Due and Unpaid Dollars	Assessment Due and Unpaid Cents	Subsequent Payments
Unknown	178	96	MANNASSE & SCHILLER'S	1											25	37	Unknown	178	July 3'06	25	37	Paid in full.
Unknown	179	96	MANNASSE & SCHILLER'S	2											25	37	Unknown	179	July 3'06	25	37	Paid in full.
Unknown	180	96	MANNASSE & SCHILLER'S	3											25	38	Unknown	180	July 3'06	25	38	Paid in full.
Unknown	181	96	MANNASSE & SCHILLER'S	4											25	37	Unknown	181	July 3'06	25	37	Paid in full.
Unknown	182	96	MANNASSE & SCHILLER'S	5											25	37	Unknown	182	July 3'06	25	37	Paid in full.
Unknown	183	96	MANNASSE & SCHILLER'S	6											25	38	Unknown	183	July 3'06	25	38	Paid in full.
Unknown	184	96	MANNASSE & SCHILLER'S	7											25	37	Unknown	184	July 3'06	25	37	Paid in full.
Unknown	185	96	MANNASSE & SCHILLER'S	8											25	37	Unknown	185	July 3'06	25	37	Paid in full.
Unknown	186	96	MANNASSE & SCHILLER'S	9											25	38	Unknown	186	July 3'06	25	38	Paid in full.
Unknown	187	96	MANNASSE & SCHILLER'S	10											24	94	Unknown	187	July 3'06	24	94	Paid in full.
Unknown	188	96	SAN DIEGO LAND & TOWN CO'S.	10												44	Unknown	188	July 3'06		44	Paid in full.
Unknown	189	96	MANNASSE & SCHILLER'S	11											21	67	Unknown	189	July 3'06	21	67	Paid in full.
Unknown	190	96	SAN DIEGO LAND & TOWN CO'S.	11											3	70	Unknown	190	July 3'06	3	70	Paid in full.
Unknown	191	96	MANNASSE & SCHILLER'S	12											17	93	Unknown	191	July 3'06	17	93	Paid in full.
Unknown	192	96	SAN DIEGO LAND & TOWN CO'S.	12											7	44	Unknown	192	July 3'06	7	44	Paid in full.
Unknown	193	96	MANNASSE & SCHILLER'S	13											14	18	Unknown	193	July 3'06	14	18	PAID IN FULL RET. ON ASSESSMENT ROLL.
Unknown	194	96	SAN DIEGO LAND & TOWN CO'S.	13											11	19	Unknown	194	July 3'06	11	19	PAID IN FULL RET. ON ASSESSMENT ROLL.
Unknown	195	96	MANNASSE & SCHILLER'S	14											10	43						Paid in full.
Unknown	196	96	SAN DIEGO LAND & TOWN CO'S.	14											14	94						Paid in full.
Unknown	197	96	MANNASSE & SCHILLER'S	15											6	68						Paid in full.
Unknown	198	96	SAN DIEGO LAND & TOWN CO'S.	15											18	69						Paid in full.
Unknown	199	96	SAN DIEGO LAND & TOWN CO'S.	16											22	44						Paid in full.
Unknown	200	96	MANNASSE & SCHILLER'S	16											2	93						Paid in full.
Unknown	201	96	MANNASSE & SCHILLER'S	17												15						Paid in full.
Unknown	202	96	SAN DIEGO LAND & TOWN CO'S.	17											25	23	Unknown	202	July 3'06	25	23	PAID IN FULL RET. ON ASSESSMENT ROLL.
Unknown	203	96	SAN DIEGO LAND & TOWN CO'S.	18											25	37	Unknown	203	July 3'06	25	37	PAID IN FULL RET. ON ASSESSMENT ROLL.
Unknown	204	96	SAN DIEGO LAND & TOWN CO'S.	19											25	38	Unknown	204	July 3'06	25	38	PAID IN FULL RET. ON ASSESSMENT ROLL.
Unknown	205	96	SAN DIEGO LAND & TOWN CO'S.	20											25	37	Unknown	205	July 3'06	25	37	PAID IN FULL RET. ON ASSESSMENT ROLL.
Unknown	206	96	SAN DIEGO LAND & TOWN CO'S.	21											25	37						Paid in full.
Unknown	207	96	SAN DIEGO LAND & TOWN CO'S.	22											25	38						Paid in full.
Unknown	208	96	SAN DIEGO LAND & TOWN CO'S.	23											25	37						Paid in full.
Unknown	209	96	SAN DIEGO LAND & TOWN CO'S.	24											25	38						Paid in full.
Unknown	210	81	SAN DIEGO LAND & TOWN CO'S.	25											25	37						Paid in full.
Unknown	211	81	SAN DIEGO LAND & TOWN CO'S.	26											25	38						Paid in full.
Unknown	212	81	SAN DIEGO LAND & TOWN CO'S.	27											25	37						Paid in full.
Unknown	213	81	SAN DIEGO LAND & TOWN CO'S.	28											25	37						Paid in full.
Unknown	214	81	SAN DIEGO LAND & TOWN CO'S.	29											25	38						Paid in full.
Unknown	215	81	SAN DIEGO LAND & TOWN CO'S.	30											25	37						Paid in full.
Unknown	216	81	SAN DIEGO LAND & TOWN CO'S.	31											25	37						Paid in full.
Unknown	217	81	SAN DIEGO LAND & TOWN CO'S.	32											25	38						Paid in full.
Unknown	218	81	SAN DIEGO LAND & TOWN CO'S.	33											25	37						Paid in full.
Unknown	219	81	SAN DIEGO LAND & TOWN CO'S.	34											25	37						Paid in full.
Unknown	220	81	SAN DIEGO LAND & TOWN CO'S.	35											25	38						Paid in full.
Unknown	221	81	SAN DIEGO LAND & TOWN CO'S.	36											25	37						Paid in full.
Unknown	222	81	SAN DIEGO LAND & TOWN CO'S.	37											25	37						Paid in full.
Unknown	223	81	SAN DIEGO LAND & TOWN CO'S.	38											25	38						Paid in full.
Unknown	224	81	SAN DIEGO LAND & TOWN CO'S.	39											25	37	Unknown	224	July 3'06	25	37	Paid in full.
Unknown	225	81	SAN DIEGO LAND & TOWN CO'S.	40											25	38	Unknown	225	July 3'06	25	38	Paid in full.
Unknown	226	81	SAN DIEGO LAND & TOWN CO'S.	41											25	37	Unknown	226	July 3'06	25	37	Paid in full.
Unknown	227	81	SAN DIEGO LAND & TOWN CO'S.	42											25	38	Unknown	227	July 3'06	25	38	Paid in full.
Unknown	228	81	SAN DIEGO LAND & TOWN CO'S.	43											23	65	Unknown	228	July 3'06	23	65	Paid in full.
Unknown	229	81	MANNASSE & SCHILLER'S	43											1	72	Unknown	229	July 3'06	1	72	Paid in full.
Unknown	230	81	MANNASSE & SCHILLER'S	44											4	34	Unknown	330	July 3'06	4	34	Paid in full.
Unknown	231	81	SAN DIEGO LAND & TOWN CO'S.	44											21	03	Unknown	331	July 3'06	21	03	Paid in full.

OWNERS	ASSESSED UPON						Frontage Assessment		Assessment		Assessment		Assessment		Total Assessment		Demands made upon as Owners	Assessment Numbers	Date of Demand 190	Assessment Due and Unpaid		SUBSEQUENT
	Assessment Number	Block	Tract or Subdivision	Lot	Front Feet	Feet on Crossing	Dollars	Cents	Dollars	Cents	Dollars	Cents	Dollars	Cents	Dollars	Cents				Dollars	Cents	
Unknown	232	81	SAN DIEGO LAND & TOWN CO'S,	45											17	28	Unknown	232	July 3'06	17	28	Paid in full.
Unknown	233	81	MANNASSE & SCHILLER'S	45											8	09	Unknown	233	July 3'06	8	09	Paid in full.
Unknown	234	81	MANNASSE & SCHILLER'S	46											11	84	Unknown	234	July 3'06	11	84	Paid in full.
Unknown	235	81	SAN DIEGO LAND & TOWN CO'S,	46											13	53	Unknown	235	July 3'06	13	53	Paid in full.
Unknown	236	81	SAN DIEGO LAND & TOWN CO'S,	47											9	78						Paid in full.
Unknown	237	81	MANNASSE & SCHILLER'S	47											15	59						Paid in full.
Unknown	238	81	MANNASSE & SCHILLER'S	48											19	35						Paid in full.
Unknown	239	81	SAN DIEGO LAND & TOWN CO'S,	48											6	02						Paid in full.
Unknown	240	97	SAN DIEGO LAND & TOWN CO'S.	1											25	38						Paid in full.
Unknown	241	97	SAN DIEGO LAND & TOWN CO'S,	2											25	37						Paid in full.
Unknown	242	97	SAN DIEGO LAND & TOWN CO'S,	3											25	37						Paid in full.
Unknown	243	97	SAN DIEGO LAND & TOWN CO'S,	4											25	38						Paid in full.
Unknown	244	97	SAN DIEGO LAND & TOWN CO'S,	5											25	37						Paid in full.
Unknown	245	97	SAN DIEGO LAND & TOWN CO'S,	6											25	38						Paid in full.
Unknown	246	97	SAN DIEGO LAND & TOWN CO'S,	7											25	37						Paid in full.
Unknown	247	97	SAN DIEGO LAND & TOWN CO'S,	8											25	38						Paid in full.
Unknown	248	97	SAN DIEGO LAND & TOWN CO'S,	9											25	37						Paid in full.
Unknown	249	97	SAN DIEGO LAND & TOWN CO'S,	10											25	38						Paid in full.
Unknown	250	97	SAN DIEGO LAND & TOWN CO'S.	11											25	37						Paid in full.
Unknown	251	97	SAN DIEGO LAND & TOWN CO'S,	12											25	37						Paid in full.
Unknown	252	97	SAN DIEGO LAND & TOWN CO'S,	13											25	38						Paid in full.
Unknown	253	97	SAN DIEGO LAND & TOWN CO'S,	14											25	37						Paid in full.
Unknown	254	97	SAN DIEGO LAND & TOWN CO'S,	15											25	37						Paid in full.
Unknown	255	97	SAN DIEGO LAND & TOWN CO'S,	16											25	38						Paid in full.
Unknown	256	97	SAN DIEGO LAND & TOWN CO'S,	17											25	37						Paid in full.
Unknown	257	97	SAN DIEGO LAND & TOWN CO'S,	18											25	37						Paid in full.
Unknown	258	97	SAN DIEGO LAND & TOWN CO'S,	19											25	38						Paid in full.
Unknown	259	97	SAN DIEGO LAND & TOWN CO'S,	20											25	37						Paid in full.
Unknown	260	97	SAN DIEGO LAND & TOWN CO'S,	21											25	37						Paid in full.
Unknown	261	97	SAN DIEGO LAND & TOWN CO'S,	22											25	38						Paid in full.
Unknown	262	97	SAN DIEGO LAND & TOWN CO'S,	23											25	37						Paid in full.
Unknown	263	97	SAN DIEGO LAND & TOWN CO'S,	24											25	37						Paid in full.
Unknown	264	80	SAN DIEGO LAND & TOWN CO'S,	25											25	38						Paid in full.
Unknown	265	80	SAN DIEGO LAND & TOWN CO'S,	26											25	37						Paid in full.
Unknown	266	80	SAN DIEGO LAND & TOWN CO'S,	27											25	37						Paid in full.
Unknown	267	80	SAN DIEGO LAND & TOWN CO'S,	28											25	38						Paid in full.
Unknown	268	80	SAN DIEGO LAND & TOWN CO'S,	29											25	37						Paid in full.
Unknown	269	80	SAN DIEGO LAND & TOWN CO'S,	30											25	37						Paid in full.
Unknown	270	80	SAN DIEGO LAND & TOWN CO'S,	31											25	38						Paid in full.
Unknown	271	80	SAN DIEGO LAND & TOWN CO'S,	32											25	37						Paid in full.
Unknown	272	80	SAN DIEGO LAND & TOWN CO'S,	33											25	37						Paid in full.
Unknown	273	80	SAN DIEGO LAND & TOWN CO'S,	34											25	38						Paid in full.
Unknown	274	80	SAN DIEGO LAND & TOWN CO'S,	35											25	37						Paid in full.
Unknown	275	80	SAN DIEGO LAND & TOWN CO'S,	36											25	37						Paid in full.
Unknown	276	80	SAN DIEGO LAND & TOWN CO'S,	37											25	38						Paid in full.
Unknown	277	80	SAN DIEGO LAND & TOWN CO'S,	38											25	37						Paid in full.
Unknown	278	80	SAN DIEGO LAND & TOWN CO'S,	39											25	37						Paid in full.
Unknown	279	80	SAN DIEGO LAND & TOWN CO'S,	40											25	38						Paid in full.
Unknown	280	80	SAN DIEGO LAND & TOWN CO'S,	41											25	37						Paid in full.
Unknown	281	80	SAN DIEGO LAND & TOWN CO'S,	42											25	37						Paid in full.
Unknown	282	80	SAN DIEGO LAND & TOWN CO'S,	43											25	38						Paid in full.
Unknown	283	80	SAN DIEGO LAND & TOWN CO'S,	44											25	37						Paid in full.
Unknown	284	80	SAN DIEGO LAND & TOWN CO'S,	45											25	37						Paid in full.
Unknown	285	80	SAN DIEGO LAND & TOWN CO'S,	46											25	38						Paid in full.

OWNERS	ASSESSED UPON						Frontage Assessment		Assessment		Assessment		Assessment		Total Assessment		Demands made upon as Owners	Assessment Numbers	Date of Demand 190	Assessment Due and Unpaid		SUBSEQUENT PAYMENTS
	Assessment Number	Block	Tract or Subdivision	Lot	Front Feet	Feet on Crossing	Dollars	Cents	Dollars	Cents	Dollars	Cents	Dollars	Cents	Dollars	Cents				Dollars	Cents	
Unknown	286	80	SAN DIEGO LAND & TOWN CO'S,	47											25	37						Paid in full.
Unknown	287	80	SAN DIEGO LAND & TOWN CO'S,	48											25	37						Paid in full.
Unknown	288	98	SAN DIEGO LAND & TOWN CO'S,	1											25	37						Paid in full.
Unknown	289	98	SAN DIEGO LAND & TOWN CO'S,	2											25	37						Paid in full.
Unknown	290	98	SAN DIEGO LAND & TOWN CO'S,	3											25	37						Paid in full.
Unknown	291	98	SAN DIEGO LAND & TOWN CO'S,	4											25	37						Paid in full.
Unknown	292	98	SAN DIEGO LAND & TOWN CO'S,	5											25	37						Paid in full.
Unknown	293	98	SAN DIEGO LAND & TOWN CO'S,	6											25	37						Paid in full.
Unknown	294	98	SAN DIEGO LAND & TOWN CO'S,	7											25	38						Paid in full.
Unknown	295	98	SAN DIEGO LAND & TOWN CO'S,	8											25	37						Paid in full.
Unknown	296	98	SAN DIEGO LAND & TOWN CO'S,	9											25	37						Paid in full.
Unknown	297	98	SAN DIEGO LAND & TOWN CO'S,	10											25	37						Paid in full.
Unknown	298	98	SAN DIEGO LAND & TOWN CO'S	11											25	37						Paid in full.
Unknown	299	98	SAN DIEGO LAND & TOWN CO'S,	12											25	37						Paid in full.
Unknown	300	98	SAN DIEGO LAND & TOWN CO'S,	13											25	37						Paid in full.
Unknown	301	98	SAN DIEGO LAND & TOWN CO'S,	14											25	37						Paid in full.
Unknown	302	98	SAN DIEGO LAND & TOWN CO'S,	15											25	37						Paid in full.
Unknown	303	98	SAN DIEGO LAND & TOWN CO'S,	16											25	38						Paid in full.
Unknown	304	98	SAN DIEGO LAND & TOWN CO'S,	17											25	37						Paid in full.
Unknown	305	98	SAN DIEGO LAND & TOWN CO'S,	18											25	37						Paid in full.
Unknown	306	98	SAN DIEGO LAND & TOWN CO'S,	19											25	37						Paid in full.
Unknown	307	98	SAN DIEGO LAND & TOWN CO'S,	20											25	37						Paid in full.
Unknown	308	98	SAN DIEGO LAND & TOWN CO'S,	21											25	37						Paid in full.
Unknown	309	98	SAN DIEGO LAND & TOWN CO'S,	22											25	37						Paid in full.
Unknown	310	98	SAN DIEGO LAND & TOWN CO'S,	23											25	37						Paid in full.
Unknown	311	98	SAN DIEGO LAND & TOWN CO'S	24											25	37						Paid in full.
Unknown	312	79	SAN DIEGO LAND & TOWN CO'S,	25											25	38						Paid in full.
Unknown	313	79	SAN DIEGO LAND & TOWN CO'S,	26											25	37						Paid in full.
Unknown	314	79	SAN DIEGO LAND & TOWN CO'S,	27											25	37						Paid in full.
Unknown	315	79	SAN DIEGO LAND & TOWN CO'S,	28											25	37						Paid in full.
Unknown	316	79	SAN DIEGO LAND & TOWN CO'S,	29											25	37						Paid in full.
Unknown	317	79	SAN DIEGO LAND & TOWN CO'S,	30											25	37						Paid in full.
Unknown	318	79	SAN DIEGO LAND & TOWN CO'S,	31											25	37						Paid in full.
Unknown	319	79	SAN DIEGO LAND & TOWN CO'S,	32											25	37						Paid in full.
Unknown	320	79	SAN DIEGO LAND & TOWN CO'S,	33											25	37						Paid in full.
Unknown	321	79	SAN DIEGO LAND & TOWN CO'S	34											25	38						Paid in full.
Unknown	322	79	SAN DIEGO LAND & TOWN CO'S,	35											25	37						Paid in full.
Unknown	323	79	SAN DIEGO LAND & TOWN CO'S,	36											25	37						Paid in full.
Unknown	324	79	SAN DIEGO LAND & TOWN CO'S,	37											25	37						Paid in full.
Unknown	325	79	SAN DIEGO LAND & TOWN CO'S	38											25	37						Paid in full.
Unknown	326	79	SAN DIEGO LAND & TOWN CO'S,	39											25	37						Paid in full.
Unknown	327	79	SAN DIEGO LAND & TOWN CO'S,	40											25	37						Paid in full.
Unknown	328	79	SAN DIEGO LAND & TOWN CO'S,	41											25	37						Paid in full.
Unknown	329	79	SAN DIEGO LAND & TOWN CO'S,	42											25	37						Paid in full.
Unknown	330	79	SAN DIEGO LAND & TOWN CO'S,	43											25	38						Paid in full.
Unknown	331	79	SAN DIEGO LAND & TOWN CO'S,	44											25	37						Paid in full.
Unknown	332	79	SAN DIEGO LAND & TOWN CO'S,	45											25	37						Paid in full.
Unknown	333	79	SAN DIEGO LAND & TOWN CO'S,	46											25	37						Paid in full.
Unknown	334	79	SAN DIEGO LAND & TOWN CO'S,	47											25	37						Paid in full.
Unknown	335	79	SAN DIEGO LAND & TOWN CO'S	48											25	37						Paid in full.
Unknown	336	99	SAN DIEGO LAND & TOWN CO'S,	1											25	37						Paid in full.
Unknown	337	99	SAN DIEGO LAND & TOWN CO'S,	2											25	37						Paid in full.
Unknown	338	99	SAN DIEGO LAND & TOWN CO'S,	3											25	37						Paid in full.
Unknown	339	99	SAN DIEGO LAND & TOWN CO'S,	4											25	38						Paid in full.

OWNERS	ASSESSED UPON						Frontage Assessment		Assessment		Assessment		Assessment		Total Assessment		Demands made upon as Owners	Assessment Numbers	Date of Demand ..... 190....	Assessment Due and Unpaid		SUBSEQUENT PAY
	Assessment Number	Block	Tract or Subdivision	Lot	Front Feet	Feet on Crossing	Dollars	Cents	Dollars	Cents	Dollars	Cents	Dollars	Cents	Dollars	Cents				Dollars	Cents	
Unknown	340	99	SAN DIEGO LAND & TOWN CO'S,	5											25	37						Paid in full.
Unknown	341	99	SAN DIEGO LAND & TOWN CO'S,	6											25	37						Paid in full.
Unknown	342	99	SAN DIEGO LAND & TOWN CO'S,	7											25	38						Paid in full.
Unknown	343	99	SAN DIEGO LAND & TOWN CO'S,	8											25	37						Paid in full.
Unknown	344	99	SAN DIEGO LAND & TOWN CO'S,	9											25	37						Paid in full.
Unknown	345	99	SAN DIEGO LAND & TOWN CO'S,	10											25	38						Paid in full.
Unknown	346	99	SAN DIEGO LAND & TOWN CO'S,	11											25	37						Paid in full.
Unknown	347	99	SAN DIEGO LAND & TOWN CO'S,	12											25	37						Paid in full.
Unknown	348	99	SAN DIEGO LAND & TOWN CO'S,	13											25	38						Paid in full.
Unknown	349	99	SAN DIEGO LAND & TOWN CO'S,	14											25	37						Paid in full.
Unknown	350	99	SAN DIEGO LAND & TOWN CO'S,	15											25	38						Paid in full.
Unknown	351	99	SAN DIEGO LAND & TOWN CO'S,	16											25	37						Paid in full.
Unknown	352	99	SAN DIEGO LAND & TOWN CO'S,	17											25	37						Paid in full.
Unknown	353	99	SAN DIEGO LAND & TOWN CO'S,	18											25	38						Paid in full.
Unknown	354	99	SAN DIEGO LAND & TOWN CO'S,	19											25	37						Paid in full.
Unknown	355	99	SAN DIEGO LAND & TOWN CO'S,	20											25	38						Paid in full.
Unknown	356	99	SAN DIEGO LAND & TOWN CO'S,	21											25	37						Paid in full.
Unknown	357	99	SAN DIEGO LAND & TOWN CO'S,	22											25	38						Paid in full.
Unknown	358	99	SAN DIEGO LAND & TOWN CO'S,	23											22	33						Paid in full.
Unknown	359	99	SAN DIEGO LAND & TOWN CO'S,	24											15	77						Paid in full.
Unknown	360	78	SAN DIEGO LAND & TOWN CO'S,	25											25	37						Paid in full.
Unknown	361	78	SAN DIEGO LAND & TOWN CO'S,	26											25	38						Paid in full.
Unknown	362	78	SAN DIEGO LAND & TOWN CO'S,	27											25	37						Paid in full.
Unknown	363	78	SAN DIEGO LAND & TOWN CO'S,	28											25	37						Paid in full.
Unknown	364	78	SAN DIEGO LAND & TOWN CO'S,	29											25	38						Paid in full.
Unknown	365	78	SAN DIEGO LAND & TOWN CO'S,	30											25	37						Paid in full.
Unknown	366	78	SAN DIEGO LAND & TOWN CO'S,	31											25	38						Paid in full.
Unknown	367	78	SAN DIEGO LAND & TOWN CO'S,	32											25	37						Paid in full.
Unknown	368	78	SAN DIEGO LAND & TOWN CO'S,	33											25	38						Paid in full.
Unknown	369	78	SAN DIEGO LAND & TOWN CO'S,	34											25	37						Paid in full.
Unknown	370	78	SAN DIEGO LAND & TOWN CO'S,	35											25	37						Paid in full.
Unknown	371	78	SAN DIEGO LAND & TOWN CO'S,	36											25	38						Paid in full.
Unknown	372	78	SAN DIEGO LAND & TOWN CO'S,	37											25	37						Paid in full.
Unknown	373	78	SAN DIEGO LAND & TOWN CO'S,	38											25	37						Paid in full.
Unknown	374	78	SAN DIEGO LAND & TOWN CO'S,	39											25	38						Paid in full.
Unknown	375	78	SAN DIEGO LAND & TOWN CO'S,	40											25	37						Paid in full.
Unknown	376	78	SAN DIEGO LAND & TOWN CO'S,	41											25	37						Paid in full.
Unknown	377	78	SAN DIEGO LAND & TOWN CO'S,	42											25	38						Paid in full.
Unknown	378	78	SAN DIEGO LAND & TOWN CO'S,	43											25	37						Paid in full.
Unknown	379	78	SAN DIEGO LAND & TOWN CO'S,	44											25	37						Paid in full.
Unknown	380	78	SAN DIEGO LAND & TOWN CO'S,	45											25	38						Paid in full.
Unknown	381	78	SAN DIEGO LAND & TOWN CO'S,	46											25	37						Paid in full.
Unknown	382	78	SAN DIEGO LAND & TOWN CO'S,	47											25	37						Paid in full.
Unknown	383	78	SAN DIEGO LAND & TOWN CO'S,	48											25	38						Paid in full.
Unknown	384		Lot numbered 48 containing 6.09 ft. Surveyed by Kelley, main at 26th St. SAN DIEGO LAND & TOWN CO'S,													43	Unknown	384	July 3'06		43	CONCLUSIVELY PRESUMED PAID
Unknown	385	77	SAN DIEGO LAND & TOWN CO'S,	48											25	37						Paid in full.
Unknown	386	77	SAN DIEGO LAND & TOWN CO'S,	47											25	38						Paid in full.
Unknown	387	77	SAN DIEGO LAND & TOWN CO'S,	46											25	37						Paid in full.
Unknown	388	77	SAN DIEGO LAND & TOWN CO'S,	45											23	07						Paid in full.
Unknown	389	77	SAN DIEGO LAND & TOWN CO'S,	44											17	64						Paid in full.
Unknown	390	77	SAN DIEGO LAND & TOWN CO'S,	43											20	46						Paid in full.
Unknown	391	20	REED & HUBBELL'S,	25											8	02						Paid in full.
Unknown	392	20	REED & HUBBELL'S,	26											11	80						Paid in full.
Unknown	393	20	REED & HUBBELL'S,	27											15	58	Unknown	393	July 3'06	15	58	PAID IN FULL RETURNS ON ASSESSMENT RO

OWNERS	ASSESSED UPON						Frontage Assessment		Assessment		Assessment		Assessment		Total Assessment		Demands made upon as Owners	Assessment Numbers	Date of Demand ..... 190....	Assessment Due and Unpaid		SUBSEQUENT PAYMENTS
	Assessment Number	Block	Tract or Subdivision	Lot	Front Feet	Feet on Crossing	Dollars	Cents	Dollars	Cents	Dollars	Cents	Dollars	Cents	Dollars	Cents				Dollars	Cents	
Unknown	394	20	REED & HUBBELL'S,	28											19	35	Unknown	394	JUL 3 - 1906	19	35	PAID IN FULL RETURNS ON ASSESSMENT ROLL
Unknown	395	20	REED & HUBBELL'S,	29											23	13	Unknown	395	JUL 3 - 1906	23	13	Paid in full.
Unknown	396	20	REED & HUBBELL'S,	30											25	35	Unknown	396	JUL 3 - 1906	25	35	Paid in full.
Unknown	397	20	REED & HUBBELL'S,	31											25	38	Unknown	397	JUL 3 - 1906	25	38	Paid in full.
Unknown	398	20	REED & HUBBELL'S,	32											25	37	Unknown	398	JUL 3 - 1906	25	37	Paid in full.
Unknown	399	20	REED & HUBBELL'S,	33											25	37	Unknown	399	JUL 3 - 1906	25	37	Paid in full.
Unknown	400	20	REED & HUBBELL'S,	34											25	38	Unknown	400	JUL 3 - 1906	25	38	Paid in full.
Unknown	401	20	REED & HUBBELL'S,	35											25	37	Unknown	401	JUL 3 - 1906	25	37	Paid in full.
Unknown	402	20	REED & HUBBELL'S,	36											25	37	Unknown	402	JUL 3 - 1906	25	37	Paid in full.
Unknown	403	20	REED & HUBBELL'S,	37											25	38	Unknown	403	JUL 3 - 1906	25	38	Paid in full.
Unknown	404	20	REED & HUBBELL'S,	38											25	37	Unknown	404	JUL 3 - 1906	25	37	Paid in full.
Unknown	405	20	REED & HUBBELL'S,	39											25	37						Paid in full
Unknown	406	20	REED & HUBBELL'S,	40											25	38						Paid in full.
Unknown	407	20	REED & HUBBELL'S,	41											25	37	Unknown	407	JUL 3 - 1906	25	37	Paid in full.
Unknown	408	20	REED & HUBBELL'S,	42											25	37	Unknown	408	JUL 3 - 1906	25	37	Paid in full.
Unknown	409	20	REED & HUBBELL'S,	43											25	38						Paid in f
Unknown	410	20	REED & HUBBELL'S,	44											25	37						Paid in f
Unknown	411	20	REED & HUBBELL'S,	45											25	37	Unknown	411	JUL 3 - 1906	25	37	Paid in full.
Unknown	412	20	REED & HUBBELL'S,	46											25	38	Unknown	412	JUL 3 - 1906	25	38	Paid in full.
Unknown	413	20	REED & HUBBELL'S,	47											25	37	Unknown	413	JUL 3 - 1906	25	37	Paid in full.
Unknown	414	20	REED & HUBBELL'S,	48											25	37	Unknown	414	JUL 3 - 1906	25	37	Paid in full.
Unknown	415	21	REED & HUBBELL'S,	1											25	38						**Paid in full.**
Unknown	416	21	REED & HUBBELL'S,	2											25	37						Paid in full.
Unknown	417	21	REED & HUBBELL'S,	3											25	37						Paid in full.
Unknown	418	21	REED & HUBBELL'S,	4											25	38						Paid in full.
Unknown	419	21	REED & HUBBELL'S,	5											25	37						Paid in full.
Unknown	420	21	REED & HUBBELL'S,	6											25	37						Paid in full.
Unknown	421	21	REED & HUBBELL'S,	7											25	38						Paid in full.
Unknown	422	21	REED & HUBBELL'S,	8											25	37						Paid in full.
Unknown	423	21	REED & HUBBELL'S,	9											25	37						Paid in full.
Unknown	424	21	REED & HUBBELL'S,	10											25	38						**Paid in full.**
Unknown	425	21	REED & HUBBELL'S,	11											25	37						Paid in full.
Unknown	426	21	REED & HUBBELL'S,	12											25	37						Paid in full.
Unknown	427	21	REED & HUBBELL'S,	13											25	38						Paid in full.
Unknown	428	21	REED & HUBBELL'S,	14											25	37						Paid in full.
Unknown	429	21	REED & HUBBELL'S,	15											25	37						Paid in full.
Unknown	430	21	REED & HUBBELL'S,	16											25	38						**Paid in full.**
Unknown	431	21	REED & HUBBELL'S,	17											25	37						**Paid in full.**
Unknown	432	21	REED & HUBBELL'S,	18											25	37						**Paid in full.**
Unknown	433	21	REED & HUBBELL'S,	19											25	38						**Paid in full.**
Unknown	434	21	REED & HUBBELL'S,	20											25	37						Paid in full.
Unknown	435	21	REED & HUBBELL'S,	21											25	37						Paid in full.
Unknown	436	21	REED & HUBBELL'S,	22											25	38						Paid in full.
Unknown	437	21	REED & HUBBELL'S,	23											25	37						Paid in full.
Unknown	438	21	REED & HUBBELL'S,	24											25	37						Paid in full.
Unknown	439	19	REED & HUBBELL'S,	25											25	38	Unknown	439	JUL 3 - 1906	25	38	PAID IN FULL RET. ON ASSESSMENT ROLL.
Unknown	440	19	REED & HUBBELL'S,	26											25	37	Unknown	440	JUL 3 - 1906	25	37	PAID IN FULL RET. ON ASSESSMENT ROLL.
Unknown	441	19	REED & HUBBELL'S,	27											25	38	Unknown	441	JUL 3 - 1906	25	38	PAID IN FULL RET. ON ASSESSMENT ROLL.
Unknown	442	19	REED & HUBBELL'S,	28											25	37	Unknown	442	JUL 3 - 1906	25	37	PAID IN FULL RET. ON ASSESSMENT ROLL.
Unknown	443	19	REED & HUBBELL'S,	29											25	38	Unknown	443	JUL 3 - 1906	25	38	Paid in full.
Unknown	444	19	REED & HUBBELL'S,	30											25	37	Unknown	444	JUL 3 - 1906	25	37	Paid in full.
Unknown	445	19	REED & HUBBELL'S,	31											25	37	Unknown	445	JUL 3 - 1906	25	37	Paid in full
Unknown	446	19	REED & HUBBELL'S,	32											25	38	Unknown	446	JUL 3 - 1906	25	38	Paid in full
Unknown	447	19	REED & HUBBELL'S,	33											25	37						Paid in full.

248

OWNERS	ASSESSED UPON						Frontage Assessment		Assessment		Assessment		Assessment		Total Assessment		Demands made upon as Owners	Assessment Numbers	Date of Demand 190	Assessment Due and Unpaid		SUBSEQUEN
	Assessment Number	Block	Tract or Subdivision	Lot	Front Feet	Feet on Crossing	Dollars	Cents	Dollars	Cents	Dollars	Cents	Dollars	Cents	Dollars	Cents				Dollars	Cents	
Unknown	448	19	REED & HUBBELL'S,	14											25	37	Unknown	448	JUL 3 - 1906	25	37	Paid in full.
Unknown	449	19	REED & HUBBELL'S,	15											25	37	Unknown	449	JUL 3 - 1906	25	37	Paid in full.
Unknown	450	19	REED & HUBBELL'S,	16											25	37	Unknown	450	JUL 3 - 1906	25	37	Paid in full.
Unknown	451	19	REED & HUBBELL'S,	17											25	37	Unknown	451	JUL 3 - 1906	25	37	PAID IN FU RET. ON ASSESSMENT
Unknown	452	19	REED & HUBBELL'S,	18											25	37	Unknown	452	JUL 3 - 1906	25	37	PAID IN FULL RET. ON ASSESSMENT ROLL.
Unknown	453	19	REED & HUBBELL'S,	19											25	37	Unknown	453	JUL 3 - 1906	25	37	PAID IN F RET. ON ASSESSME
Unknown	454	19	REED & HUBBELL'S,	40											25	37	Unknown	454	JUL 3 - 1906	25	37	PAID IN F RET. ON ASSESSME
Unknown	455	19	REED & HUBBELL'S,	41											25	37	Unknown	455	JUL 3 - 1906	25	37	PAID IN F RET. ON ASSESSME
Unknown	456	19	REED & HUBBELL'S,	42											25	38	Unknown	456	JUL 3 - 1906	25	38	PAID IN F RET. ON ASSESSME
Unknown	457	19	REED & HUBBELL'S,	43											25	37	Unknown	457	JUL 3 - 1906	25	37	PAID IN F RET. ON ASSESSME
Unknown	458	19	REED & HUBBELL'S,	44											25	37	Unknown	458	JUL 3 - 1906	25	37	PAID IN F RET. ON ASSESSME
Unknown	459	19	REED & HUBBELL'S,	45											25	37	Unknown	459	JUL 3 - 1906	25	37	PAID IN F RET. ON ASSESSME
Unknown	460	19	REED & HUBBELL'S,	46											25	37	Unknown	460	JUL 3 - 1906	25	37	PAID IN F RET. ON ASSESSME
Unknown	461	19	REED & HUBBELL'S,	47											25	37	Unknown	461	JUL 3 - 1906	25	37	PAID IN F RET. ON ASSESSME
Unknown	462	19	REED & HUBBELL'S,	48											25	37	Unknown	462	JUL 3 - 1906	25	37	PAID IN F RET. ON ASSESSME
Unknown	463	22	REED & HUBBELL'S,	1											25	37	Unknown	463	JUL 3 - 1906	25	37	Paid in full.
Unknown	464	22	REED & HUBBELL'S,	2											25	37	Unknown	464	JUL 3 - 1906	25	37	Paid in full.
Unknown	465	22	REED & HUBBELL'S,	3											25	38	Unknown	465	JUL 3 - 1906	25	38	Paid in full.
Unknown	466	22	REED & HUBBELL'S,	4											25	37	Unknown	466	JUL 3 - 1906	25	37	Paid in full.
Unknown	467	22	REED & HUBBELL'S,	5											25	37	Unknown	467	JUL 3 - 1906	25	37	PAID IN FULL RET. ON ASSESSMENT ROLL.
Unknown	468	22	REED & HUBBELL'S,	6											25	37	Unknown	468	JUL 3 - 1906	25	37	PAID IN FU RET. ON ASSESSMENT
Unknown	469	22	REED & HUBBELL'S,	7											25	37	Unknown	469	JUL 3 - 1906	25	37	Paid in full.
Unknown	470	22	REED & HUBBELL'S,	8											25	37	Unknown	470	JUL 3 - 1906	25	37	Paid in full.
Unknown	471	22	REED & HUBBELL'S,	9											25	37	Unknown	471	JUL 3 - 1906	25	37	PAID IN FULL RET. ON ASSESSMENT ROLL.
Unknown	472	22	REED & HUBBELL'S,	10											25	37	Unknown	472	JUL 3 - 1906	25	37	PAID IN FUI RET. ON ASSESSMENT
Unknown	473	22	REED & HUBBELL'S,	11											25	37	Unknown	473	JUL 3 - 1906	25	37	Paid in full.
Unknown	474	22	REED & HUBBELL'S,	12											25	38	Unknown	474	JUL 3 - 1906	25	38	Paid in full.
Unknown	475	22	REED & HUBBELL'S,	13											25	37	Unknown	475	JUL 3 - 1906	25	37	PAID IN FU ON ASSESSMENT
Unknown	476	22	REED & HUBBELL'S,	14											25	37	Unknown	476	JUL 3 - 1906	25	37	PAID IN FU ON ASSESSMENT
Unknown	477	22	REED & HUBBELL'S,	15											25	37	Unknown	477	JUL 3 - 1906	25	37	PAID IN FULL RET. O SESSMENT ROLL.
Unknown	478	22	REED & HUBBELL'S,	16											25	37	Unknown	478	JUL 3 - 1906	25	37	PAID IN FULL RET. ON ASSESSMENT ROLL.
Unknown	479	22	REED & HUBBELL'S,	17											25	37	Unknown	479	JUL 3 - 1906	25	37	Paid in full.
Unknown	480	22	REED & HUBBELL'S,	18											25	37	Unknown	480	JUL 3 - 1906	25	37	Assigned to Chas L. Conner 2/20-08.
Unknown	481	22	REED & HUBBELL'S,	19											25	37	Unknown	481	JUL 3 - 1906	25	37	PAID IN FUL RET. ON ASSESSMENT
Unknown	482	22	REED & HUBBELL'S,	20											25	37	Unknown	482	JUL 3 - 1906	25	37	PAID IN FUL RET. ON ASSESSMENT ROLL.
Unknown	483	22	REED & HUBBELL'S,	21											25	38	Unknown	483	JUL 3 - 1906	25	38	PAID IN FULL RET. ON ASSESSMENT ROLL.
Unknown	484	22	REED & HUBBELL'S,	22											25	37	Unknown	484	JUL 3 - 1906	25	37	PAID IN FULL RET. ON ASSESSMENT ROLL.
Unknown	485	22	REED & HUBBELL'S,	23											25	37	Unknown	485	JUL 3 - 1906	25	37	PAID IN FULL RET. ON ASSESSMENT ROLL.
Unknown	486	22	REED & HUBBELL'S,	24											25	37	Unknown	486	JUL 3 - 1906	25	37	PAID IN FULL RET. ON ASSESSMENT ROLL.
Unknown	487	18	REED & HUBBELL'S,	25											25	37	Unknown	487	JUL 3 - 1906	25	37	Paid in full.
Unknown	488	18	REED & HUBBELL'S,	26											25	37	Unknown	488	JUL 3 - 1906	25	37	Paid in full.
Unknown	489	18	REED & HUBBELL'S,	27											25	37	Unknown	489	JUL 3 - 1906	25	37	Paid in full.
Unknown	490	18	REED & HUBBELL'S,	28											25	37	Unknown	490	JUL 3 - 1906	25	37	Paid in full.
Unknown	491	18	REED & HUBBELL'S,	29											25	37	Unknown	491	JUL 3 - 1906	25	37	✓ Paid in full.
Unknown	492	18	REED & HUBBELL'S,	30											25	38	Unknown	492	JUL 3 - 1906	25	38	✓ Paid in full.
Unknown	493	18	REED & HUBBELL'S,	31											25	37	Unknown	493	JUL 3 - 1906	25	37	✓ Paid in full.
Unknown	494	18	REED & HUBBELL'S,	32											25	37	Unknown	494	JUL 3 - 1906	25	37	✓ Paid in full.
Unknown	495	18	REED & HUBBELL'S,	33											25	37	Unknown	495	JUL 3 - 1906	25	37	✓ Paid in full.
Unknown	496	18	REED & HUBBELL'S,	34											25	37	Unknown	496	JUL 3 - 1906	25	37	✓ Paid in full.
Unknown	497	18	REED & HUBBELL'S,	35											25	37	Unknown	497	JUL 3 - 1906	25	37	✓ Paid in full.
Unknown	498	18	REED & HUBBELL'S,	36											25	37						Paid in full.
Unknown	499	18	REED & HUBBELL'S,	37											25	37	Unknown	499	JUL 3 - 1906	25	37	Paid in full.
Unknown	500	18	REED & HUBBELL'S,	38											25	37	Unknown	500	JUL 3 - 1906	25	37	Paid in full.
Unknown	501	18	REED & HUBBELL'S,	39											25	38	Unknown	501	JUL 3 - 1906	25	38	Paid in full.

OWNERS	Assessment Number	Block	Tract or Subdivision	Lot	Front Feet	Feet on Crossing	Frontage Assessment Dollars	Frontage Assessment Cents	Assessment Dollars	Assessment Cents	Assessment Dollars	Assessment Cents	Assessment Dollars	Assessment Cents	Total Assessment Dollars	Total Assessment Cents	Demands made upon as Owners	Assessment Numbers	Date of Demand 190	Assessment Due and Unpaid Dollars	Assessment Due and Unpaid Cents	Subsequent Payments
Unknown	502	18	REED & HUBBELL'S,	40											25	37	Unknown	502	JUL 3 - 1906	25	37	Paid in full.
Unknown	503	18	REED & HUBBELL'S,	41											25	37	Unknown	503	JUL 3 - 1906	25	37	Paid in full.
Unknown	504	18	REED & HUBBELL'S,	42											25	38						Paid in full.
Unknown	505	18	REED & HUBBELL'S,	43											25	37	Unknown	505	JUL 3 - 1906	25	37	Paid in full.
Unknown	506	18	REED & HUBBELL'S,	44											25	38	Unknown	506	JUL 3 - 1906	25	38	Paid in full.
Unknown	507	18	REED & HUBBELL'S,	45											25	37	Unknown	507	JUL 3 - 1906	25	37	Paid in full.
Unknown	508	18	REED & HUBBELL'S,	46											25	38	Unknown	508	JUL 3 - 1906	25	38	Paid in full.
Unknown	509	18	REED & HUBBELL'S,	47											25	37	Unknown	509	JUL 3 - 1906	25	37	Paid in full.
Unknown	510	18	REED & HUBBELL'S,	48											25	38	Unknown	510	JUL 3 - 1906	25	38	Paid in full.
Unknown	511	23	REED & HUBBELL'S,	1											25	37						Paid in full.
Unknown	512	23	REED & HUBBELL'S,	2											25	37						
Unknown	513	23	REED & HUBBELL'S,	3											25	38	Unknown	513	JUL 3 - 1906	25	38	Paid in full.
Unknown	514	23	REED & HUBBELL'S,	4											25	37	Unknown	514	JUL 3 - 1906	25	37	Paid in full.
Unknown	515	23	REED & HUBBELL'S,	5											25	37	Unknown	515	JUL 3 - 1906	25	37	PAID IN FULL SUPT. STS. BY Dalton
Unknown	516	23	REED & HUBBELL'S,	6											25	38	Unknown	516	JUL 3 - 1906	25	38	PAID IN FULL SUPT. STS. BY Dalton
Unknown	517	23	REED & HUBBELL'S,	7											25	37						Paid in full
Unknown	518	23	REED & HUBBELL'S,	8											25	37						Paid in full
Unknown	519	23	REED & HUBBELL'S,	9											25	38						Paid in full.
Unknown	520	23	REED & HUBBELL'S,	10											25	37						Paid in full.
Unknown	521	23	REED & HUBBELL'S,	11											25	38	Unknown	521	JUL 3 - 1906	25	38	Paid in full.
Unknown	522	23	REED & HUBBELL'S,	12											25	37	Unknown	522	JUL 3 - 1906	25	37	PAID IN FULL SUPT. STS. BY Dalton
Unknown	523	23	REED & HUBBELL'S,	13											25	38	Unknown	523	JUL 3 - 1906	25	38	PAID IN FULL SUPT. STS. BY Dalton
Unknown	524	23	REED & HUBBELL'S,	14											25	37	Unknown	524	JUL 3 - 1906	25	37	CONCLUSIVELY PRESUMED PAID
Unknown	525	23	REED & HUBBELL'S,	15											25	37	Unknown	525	JUL 3 - 1906	25	37	CONCLUSIVELY PRESUMED PAID
Unknown	526	23	REED & HUBBELL'S,	16											25	38		526				Paid in full.
Unknown	527	23	REED & HUBBELL'S,	17											25	37		527				Paid in full.
Unknown	528	23	REED & HUBBELL'S,	18											25	38						Paid in full.
Unknown	529	23	REED & HUBBELL'S,	19											25	37						Paid in full.
Unknown	530	23	REED & HUBBELL'S,	20											25	38						Paid in full.
Unknown	531	23	REED & HUBBELL'S,	21											25	37						Paid in full.
Unknown	532	23	REED & HUBBELL'S,	22											25	38						Paid in full.
Unknown	533	23	REED & HUBBELL'S,	23											25	37	Unknown	533	JUL 3 - 1906	25	37	Paid in full.
Unknown	534	23	REED & HUBBELL'S,	24											25	37	Unknown	534	JUL 3 - 1906	25	37	Paid in full.
Unknown	535	17	REED & HUBBELL'S,	25											25	38	Unknown	535	JUL 3 - 1906	25	38	Paid in full.
Unknown	536	17	REED & HUBBELL'S,	26											25	37	Unknown	536	JUL 3 - 1906	25	37	Paid in full.
Unknown	537	17	REED & HUBBELL'S,	27											25	38	Unknown	537	JUL 3 - 1906	25	38	CONCLUSIVELY PRESUMED PAID
Unknown	538	17	REED & HUBBELL'S,	28											25	37	Unknown	538	JUL 3 - 1906	25	37	CONCLUSIVELY PRESUMED PAID
Unknown	539	17	REED & HUBBELL'S,	29											25	38	Unknown	539	JUL 3 - 1906	25	38	Paid in full.
Unknown	540	17	REED & HUBBELL'S,	30											25	37	Unknown	540	JUL 3 - 1906	25	37	Paid in full.
Unknown	541	17	REED & HUBBELL'S,	31											25	37	Unknown	541	JUL 3 - 1906	25	37	Paid in full.
Unknown	542	17	REED & HUBBELL'S,	32											25	38	Unknown	542	JUL 3 - 1906	25	38	Paid in full.
Unknown	543	17	REED & HUBBELL'S,	33											25	37	Unknown	543	JUL 3 - 1906	25	37	Paid in full.
Unknown	544	17	REED & HUBBELL'S,	34											25	38	Unknown	544	JUL 3 - 1906	25	38	Paid in full.
Unknown	545	17	REED & HUBBELL'S,	35											25	37	Unknown	545	JUL 3 - 1906	25	37	Paid in full.
Unknown	546	17	REED & HUBBELL'S,	36											25	38	Unknown	546	JUL 3 - 1906	25	38	Paid in full.
Unknown	547	17	REED & HUBBELL'S,	37											25	37	Unknown	547	JUL 3 - 1906	25	37	Paid in full
Unknown	548	17	REED & HUBBELL'S,	38											25	38	Unknown	548	JUL 3 - 1906	25	38	Paid in full
Unknown	549	17	REED & HUBBELL'S,	39											25	37	Unknown	549	JUL 3 - 1906	25	37	Paid in full.
Unknown	550	17	REED & HUBBELL'S,	40											25	38	Unknown	550	JUL 3 - 1906	25	38	Paid in full.
Unknown	551	17	REED & HUBBELL'S,	41											25	37	Unknown	551	JUL 3 - 1906	25	37	Paid in full.
Unknown	552	17	REED & HUBBELL'S,	42											25	38	Unknown	552	JUL 3 - 1906	25	38	Paid in full.
Unknown	553	17	REED & HUBBELL'S,	43											25	37	Unknown	553	JUL 3 - 1906	25	37	Paid in full.
Unknown	554	17	REED & HUBBELL'S,	44											25	37	Unknown	554	JUL 3 - 1906	25	37	Paid in full.
Unknown	555	17	REED & HUBBELL'S,	45											25	38	Unknown	555	JUL 3 - 1906	25	38	Paid in full.

250

OWNERS	ASSESSED UPON						Frontage Assessment		Assessment		Assessment		Assessment		Total Assessment		Demands made upon as Owners	Assessment Numbers	Date of Demand 190	Assessment Due and Unpaid		SUBSEQUENT I
	Assessment Number	Block	Tract or Subdivision	Lot	Front Feet	Feet on Crossing	Dollars	Cents	Dollars	Cents	Dollars	Cents	Dollars	Cents	Dollars	Cents				Dollars	Cents	
Unknown	556	17	REED & HUBBELL'S,	46											25	37	Unknown	556	JUL 3 - 1906	25	37	Paid in full.
Unknown	557	17	REED & HUBBELL'S,	47											25	37	Unknown	557	JUL 3 - 1906	25	37	Paid in full.
Unknown	558	17	REED & HUBBELL'S,	48											25	38	Unknown	558	JUL 3 - 1906	25	38	Paid in full.
Unknown	559	24	REED & HUBBELL'S,	1											25	37						Paid in full.
Unknown	560	24	REED & HUBBELL'S,	2											25	37						Paid in full.
Unknown	561	24	REED & HUBBELL'S,	3											25	38						Paid in full.
Unknown	562	24	REED & HUBBELL'S,	4											25	37						Paid in full.
Unknown	563	24	REED & HUBBELL'S,	5											25	37						Paid in full.
Unknown	564	24	REED & HUBBELL'S,	6											25	38	Unknown	564	JUL 3 - 1906	25	38	Paid in full.
Unknown	565	24	REED & HUBBELL'S,	7											25	37	Unknown	565	JUL 3 - 1906	25	37	Paid in full.
Unknown	566	24	REED & HUBBELL'S,	8											25	38	Unknown	566	JUL 3 - 1906	25	38	Paid in full.
Unknown	567	24	REED & HUBBELL'S,	9											25	37	Unknown	567	JUL 3 - 1906	25	37	Paid in full.
Unknown	568	24	REED & HUBBELL'S,	10											25	37	Unknown	568	JUL 3 - 1906	25	37	Paid in full.
Unknown	569	24	REED & HUBBELL'S,	11											25	38	Unknown	569	JUL 3 - 1906	25	38	Paid in full.
Unknown	570	24	REED & HUBBELL'S,	12											25	37	Unknown	570	JUL 3 - 1906	25	37	Paid in full.
Unknown	571	24	REED & HUBBELL'S,	10											25	38	Unknown	571	JUL 3 - 1906	25	38	Paid in full.
Unknown	572	24	REED & HUBBELL'S,	14											25	37	Unknown	572	JUL 3 - 1906	25	37	Paid in full.
Unknown	573	24	REED & HUBBELL'S,	15											25	38	Unknown	573	JUL 3 - 1906	25	38	Paid in full.
Unknown	574	24	REED & HUBBELL'S,	16											25	37	Unknown	574	JUL 3 - 1906	25	37	Paid in full.
Unknown	575	24	REED & HUBBELL'S,	17											25	38	Unknown	575	JUL 3 - 1906	25	38	Paid in full.
Unknown	576	24	REED & HUBBELL'S,	18											25	37	Unknown	576	JUL 3 - 1906	25	37	Paid in full.
Unknown	577	24	REED & HUBBELL'S,	19											25	37	Unknown	577	JUL 3 - 1906	25	37	CONCLUSIVELY PRESUMED PAID
Unknown	578	24	REED & HUBBELL'S,	20											25	38	Unknown	578	JUL 3 - 1906	25	38	Paid in full.
Unknown	579	24	REED & HUBBELL'S,	21											25	37	Unknown	579	JUL 3 - 1906	25	37	Paid in full.
Unknown	580	24	REED & HUBBELL'S,	22											25	38	Unknown	580	JUL 3 - 1906			PAID IN FULL RETURNS ON ASSESSMENT ROLL
Unknown	581	24	REED & HUBBELL'S,	23											25	37		1				Paid in full
Unknown	582	24	REED & HUBBELL'S,	24											25	38	Unknown	582	JUL 3 - 1906	25	38	Paid in full
Unknown	583	37	WHITNEY'S,	25											25	37	Unknown	583	JUL 3 - 1906	25	37	Paid in full.
Unknown	584	37	WHITNEY'S,	26											25	38	Unknown	584	JUL 3 - 1906	25	38	Paid in full.
Unknown	585	37	WHITNEY'S,	27											25	37	Unknown	585	JUL 3 - 1906	25	37	Paid in full.
Unknown	586	37	WHITNEY'S,	28											25	37	Unknown	586	JUL 3 - 1906	25	37	Paid in full.
Unknown	587	37	WHITNEY'S,	29											25	38	Unknown	587	JUL 3 - 1906	25		PAID IN FULL RETURNS ON ASSESSMENT ROLL
Unknown	588	37	WHITNEY'S,	30											25	37	Unknown	588	JUL 3 - 1906	25	37	PAID IN FULL RETURNS ON ASSESSMENT ROLL
Unknown	589	37	WHITNEY'S,	31											25	38	Unknown	589	JUL 3 - 1906	25	38	Paid in full.
Unknown	590	37	WHITNEY'S,	32											25	37	Unknown	590	JUL 3 - 1906	25	37	Paid in full.
Unknown	591	37	WHITNEY'S,	33											25	38	Unknown	591	JUL 3 - 1906	25	38	Paid in full.
Unknown	592	37	WHITNEY'S,	34											25	37	Unknown	592	JUL 3 - 1906	25	37	Paid in full.
Unknown	593	37	WHITNEY'S,	35											25	38	Unknown	593	JUL 3 - 1906	25	38	Paid in full.
Unknown	594	37	WHITNEY'S,	36											25	37	Unknown	594	JUL 3 - 1906	25	37	Paid in full.
Unknown	595	37	WHITNEY'S,	37											25	37	Unknown	595	JUL 3 - 1906	25	37	Paid in full.
Unknown	596	37	WHITNEY'S,	38											25	38	Unknown	596	JUL 3 - 1906	25	38	Paid in full.
Unknown	597	37	WHITNEY'S,	39											25	37	Unknown	597	JUL 3 - 1906	25	37	Paid in full.
Unknown	598	37	WHITNEY'S,	40											25	38	Unknown	598	JUL 3 - 1906	25	38	Paid in full.
Unknown	599	37	WHITNEY'S,	41											25	37	Unknown	599	JUL 3 - 1906	25	37	Paid in full.
Unknown	600	37	WHITNEY'S,	42											25	38	Unknown	600	JUL 3 - 1906	25	38	Paid in full.
Unknown	601	37	WHITNEY'S,	43											25	37	Unknown	601	JUL 3 - 1906	25	37	Paid in full.
Unknown	602	37	WHITNEY'S,	44											25	38	Unknown	602	JUL 3 - 1906	25	38	Paid in full.
Unknown	603	37	WHITNEY'S,	45											25	37	Unknown	603	JUL 3 - 1906	25	37	Paid in full.
Unknown	604	37	WHITNEY'S,	46											25	37	Unknown	604	JUL 3 - 1906	25	37	Paid in full.
Unknown	605	37	WHITNEY'S,	47											25	38	Unknown	605	JUL 3 - 1906	25	38	Paid in full.
Unknown	606	37	WHITNEY'S,	48											25	37	Unknown	606	JUL 3 - 1906	25	37	Paid in full.
Unknown	607	34	WHITNEY'S,	1											25	38	Unknown	607	JUL 3 - 1906	25	38	Paid in full.
Unknown	608	34	WHITNEY'S,	2											25	37	Unknown	608	JUL 3 - 1906	25	37	Paid in full.
Unknown	609	34	WHITNEY'S,	3											25	38	Unknown	609	JUL 3 - 1906	25	38	Paid in full.

OWNERS	ASSESSED UPON						Frontage Assessment		Assessment		Assessment		Assessment		Total Assessment		Demands made upon as Owners	Assessment Numbers	Date of Demand 190	Assessment Due and Unpaid		SUBSEQUENT PAYMENTS
	Assessment Number	Block	Tract or Subdivision	Lot	Front Feet	Feet on Crossing	Dollars	Cents	Dollars	Cents	Dollars	Cents	Dollars	Cents	Dollars	Cents				Dollars	Cents	
Unknown	610	34	WHITNEY'S,	4											25	37	Unknown	610	JUL 3 - 1906	25	37	Paid in full.
Unknown	611	34	WHITNEY'S,	5											25	37	Unknown	611	JUL 3 - 1906	25	37	Paid in full.
Unknown	612	34	WHITNEY'S,	6											25	38	Unknown	612	JUL 3 - 1906	25	38	Paid in full.
Unknown	613	34	WHITNEY'S,	7											25	37	Unknown	613	JUL 3 - 1906	25	37	Paid in full.
Unknown	614	34	WHITNEY'S,	8											25	37	Unknown	614	JUL 3 - 1906	25	37	PAID IN FULL RETURNS ON ASSESSMENT ROLL
Unknown	615	34	WHITNEY'S,	9											25	38	Unknown	615	JUL 3 - 1906	25	38	PAID IN FULL RETURNS ON ASSESSMENT ROLL
Unknown	616	34	WHITNEY'S,	10											25	37	Unknown	616	JUL 3 - 1906	25	37	PAID IN FULL RETURNS ON ASSESSMENT ROLL
Unknown	617	34	WHITNEY'S,	11											25	37	Unknown	617	JUL 3 - 1906	25	37	PAID IN FULL RETURNS ON ASSESSMENT ROL
Unknown	618	34	WHITNEY'S,	12											25	38	Unknown	618	JUL 3 - 1906	25	38	PAID IN FULL RETURNS ON ASSESSMENT ROLL
Unknown	619	34	WHITNEY'S,	13											25	37	Unknown	619	JUL 3 - 1906	25	37	Paid in full.
Unknown	620	34	WHITNEY'S,	14											25	37	Unknown	620	JUL 3 - 1906	25	37	Paid in full.
Unknown	621	34	WHITNEY'S,	15											25	38	Unknown	621	JUL 3 - 1906	25	38	CONCLUSIVELY PRESUMED PAID
Unknown	622	34	WHITNEY'S,	16											25	37	Unknown	622	JUL 3 - 1906	25	37	CONCLUSIVELY PRESUMED PAID
Unknown	623	34	WHITNEY'S,	17											25	37	Unknown	623	JUL 3 - 1906	25	37	Paid in full.
Unknown	624	34	WHITNEY'S,	18											25	38	Unknown	624	JUL 3 - 1906	25	38	Paid in full.
Unknown	625	34	WHITNEY'S,	19											25	37	Unknown	625	JUL 3 - 1906	25	37	PAID IN FULL RET. ON ASSESSMENT ROLL.
Unknown	626	34	WHITNEY'S,	20											25	37	Unknown	626	JUL 3 - 1906	25	37	PAID IN FULL RET. ON ASSESSMENT ROLL.
Unknown	627	34	WHITNEY'S,	21											25	38	Unknown	627	JUL 3 - 1906	25	38	Paid in full,
Unknown	628	34	WHITNEY'S,	22											25	38	Unknown	628	JUL 3 - 1906	25	38	Paid in full.
Unknown	629	34	WHITNEY'S,	23											25	37	Unknown	629	JUL 3 - 1906	25	37	Paid in full.
Unknown	630	34	WHITNEY'S,	24											25	38	Unknown	630	JUL 3 - 1906	25	38	Paid in full.
Unknown	631	36	WHITNEY'S,	23											25	37	Unknown	631	JUL 3 - 1906	25	37	Paid in full.
Unknown	632	36	WHITNEY'S,	24											25	37	Unknown	632	JUL 3 - 1906	25	37	Paid in full.
Unknown	633	36	WHITNEY'S,	25											25	38	Unknown	633	JUL 3 - 1906	25	38	Paid in full.
Unknown	634	36	WHITNEY'S,	26											25	37	Unknown	634	JUL 3 - 1906	25	37	Paid in full.
Unknown	635	36	WHITNEY'S,	27											25	37	Unknown	635	JUL 3 - 1906	25	37	Paid in full.
Unknown	636	36	WHITNEY'S,	28											25	38	Unknown	636	JUL 3 - 1906	25	38	Paid in full.
Unknown	637	36	WHITNEY'S,	29											25	37	Unknown	637	JUL 3 - 1906	25	37	Paid in full.
Unknown	638	36	WHITNEY'S,	30											25	37	Unknown	638	JUL 3 - 1906	25	37	Paid in full.
Unknown	639	36	WHITNEY'S,	31											25	38	Unknown	639	JUL 3 - 1906	25	38	Paid in full.
Unknown	640	36	WHITNEY'S,	32											25	37	Unknown	640	JUL 3 - 1906	25	37	Paid in full.
Unknown	641	36	WHITNEY'S,	33											25	37	Unknown	641	JUL 3 - 1906	25	37	Paid in full.
Unknown	642	36	WHITNEY'S,	34											25	38	Unknown	642	JUL 3 - 1906	25	38	Paid in full.
Unknown	643	36	WHITNEY'S,	35											25	37	Unknown	643	JUL 3 - 1906	25	37	Paid in full.
Unknown	644	36	WHITNEY'S,	36											25	37	Unknown	644	JUL 3 - 1906	25	37	Paid in full.
Unknown	645	36	WHITNEY'S,	37											25	38	Unknown	645	JUL 3 - 1906	25	38	Paid in full.
Unknown	646	36	WHITNEY'S,	38											25	37	Unknown	646	JUL 3 - 1906	25	37	Paid in full.
Unknown	647	36	WHITNEY'S,	39											25	37	Unknown	647	JUL 3 - 1906	25	37	Paid in full.
Unknown	648	36	WHITNEY'S,	40											25	38	Unknown	648	JUL 3 - 1906	25	38	Paid in full.
Unknown	649	36	WHITNEY'S,	41											25	37	Unknown	649	JUL 3 - 1906	25	37	Paid in full.
Unknown	650	36	WHITNEY'S,	42											25	38	Unknown	650	JUL 3 - 1906	25	38	Paid in full.
Unknown	651	36	WHITNEY'S,	43											25	37	Unknown	651	JUL 3 - 1906	25	37	Paid in full.
Unknown	652	36	WHITNEY'S,	44											25	38	Unknown	652	JUL 3 - 1906	25	38	Paid in full.
Unknown	653	35	WHITNEY'S,	3												46	Unknown	653	JUL 3 - 1906		46	CONCLUSIVELY PRESUMED PAID
Unknown	654	35	WHITNEY'S,	2											3	72	Unknown	654	JUL 3 - 1906	3	72	CONCLUSIVELY PRESUMED PAID
Unknown	655	35	WHITNEY'S,	1											3	25	Unknown	655	JUL 3 - 1906	3	25	CONCLUSIVELY PRESUMED PAID
Unknown	656	35	in mmouth 1st east of Lot 43 block 35 containing 120 s.q. 49 ft. WHITNEY'S,												8	74	Unknown	656	JUL 3 - 1906	8	74	CONCLUSIVELY PRESUMED PAID
Unknown	657	35	WHITNEY'S,	43											31	68	Unknown	657	JUL 3 - 1906	31	68	PAID IN FULL CONTRACTORS RECPT
Unknown	658	35	WHITNEY'S,	42											35	08	Unknown	658	JUL 3 - 1906	35	08	PAID IN FULL CONTRACTORS RECPT
Unknown	659	35	WHITNEY'S,	41											39	21	Unknown	659	JUL 3 - 1906	39	21	PAID IN FULL CONTRACTORS RECPT
Unknown	660	35	WHITNEY'S,	6											17	75	Unknown	660	JUL 3 - 1906	17	75	CONCLUSIVELY PRESUMED PAID
Unknown	661	35	WHITNEY'S,	7											21	52	Unknown	661	JUL 3 - 1906	21	52	Paid in full.
Unknown	662	35	WHITNEY'S,	8											24	39	Unknown	662	JUL 3 - 1906	24	39	CONCLUSIVELY PRESUMED PAID
Unknown	663	35	WHITNEY'S,	9											25	38	Unknown	663	JUL 3 - 1906	25	38	PAID IN FULL RETURNS ON ASSESSMENT ROLL

5-V

V

OWNERS	ASSESSED UPON						Frontage Assessment		Assessment		Assessment		Assessment		Total Assessment		Demands made upon as Owners	Assessment Numbers	Date of Demand 190	Assessment Due and Unpaid		SUBSEQUENT
	Assessment Number	Block	Tract or Subdivision	Lot	Front Feet	Feet on Crossing	Dollars	Cents	Dollars	Cents	Dollars	Cents	Dollars	Cents	Dollars	Cents				Dollars	Cents	
Unknown	664	35	WHITNEY'S,	10											25	37						Paid in full.
Unknown	665	35	WHITNEY'S,	11											25	37	UNKNOWN	665	JUL 3 1906	25	37	CONCLUSIVELY PRESUMED PAID
Unknown	666	35	WHITNEY'S,	12											25	38	Unknown	66	JUL 3 - 1906	25	38	CONCLUSIVELY PRESUMED PAID
Unknown	667	35	WHITNEY'S,	13											25	37	Unknown	667	JUL 3 - 1906	25	37	Paid in full.
Unknown	668	35	WHITNEY'S,	14											25	37	Unknown	668	JUL 3 - 1906	25	37	PAID IN FULL RET. OF ASSESSMENT ROLL
Unknown	669	35	WHITNEY'S,	15											25	38	Unknown	669	JUL 3 - 1906	25	38	Paid in full.
Unknown	670	35	WHITNEY'S,	16											25	37	Unknown	670	JUL 3 - 1906	25	37	Paid in full.
Unknown	671	35	WHITNEY'S,	17											25	38	Unknown	671	JUL 3 - 1906	25	38	Paid in full.
Unknown	672	35	WHITNEY'S,	18											25	37	Unknown	672	JUL 3 - 1906	25	37	PAID IN FULL RET. OF ASSESSMENT ROLL
Unknown	673	35	WHITNEY'S,	19											25	38						Pd in full 7/5-06
Unknown	674	35	WHITNEY'S,	20											25	37						Pd in full 7/5-06
Unknown	675	35	WHITNEY'S,	21											25	37						Paid in full.
Unknown	676	35	WHITNEY'S,	22											25	38						Paid in full.
															# 1657	67						

DIAGRAM

233

Exhibiting Main Street and its intersecting streets from the west line of Mannasse & Schiller's addition to the West line of Thirty second street, in the City of San Diego, California, on which work has been done under my official contract as Street Superintendent of said city, with dated the day of A.D. 1905, for the grading of said Main Street, as is more particularly described in said contract; showing the relative location of each district, lot, portion of lot, or parcel of land assessed to the work done, numbered in red ink to correspond with the red ink numbers in the assessment; and showing the number of feet fronting assessed for said work contracted for and performed. Herein "No." is used for the word "number" and "ft" for "feet". The marks ' and " mean respectively feet and inches". Figures in black ink next to property line show, each, the length of said line in feet. Other figures in black ink show the numbers of the lots.

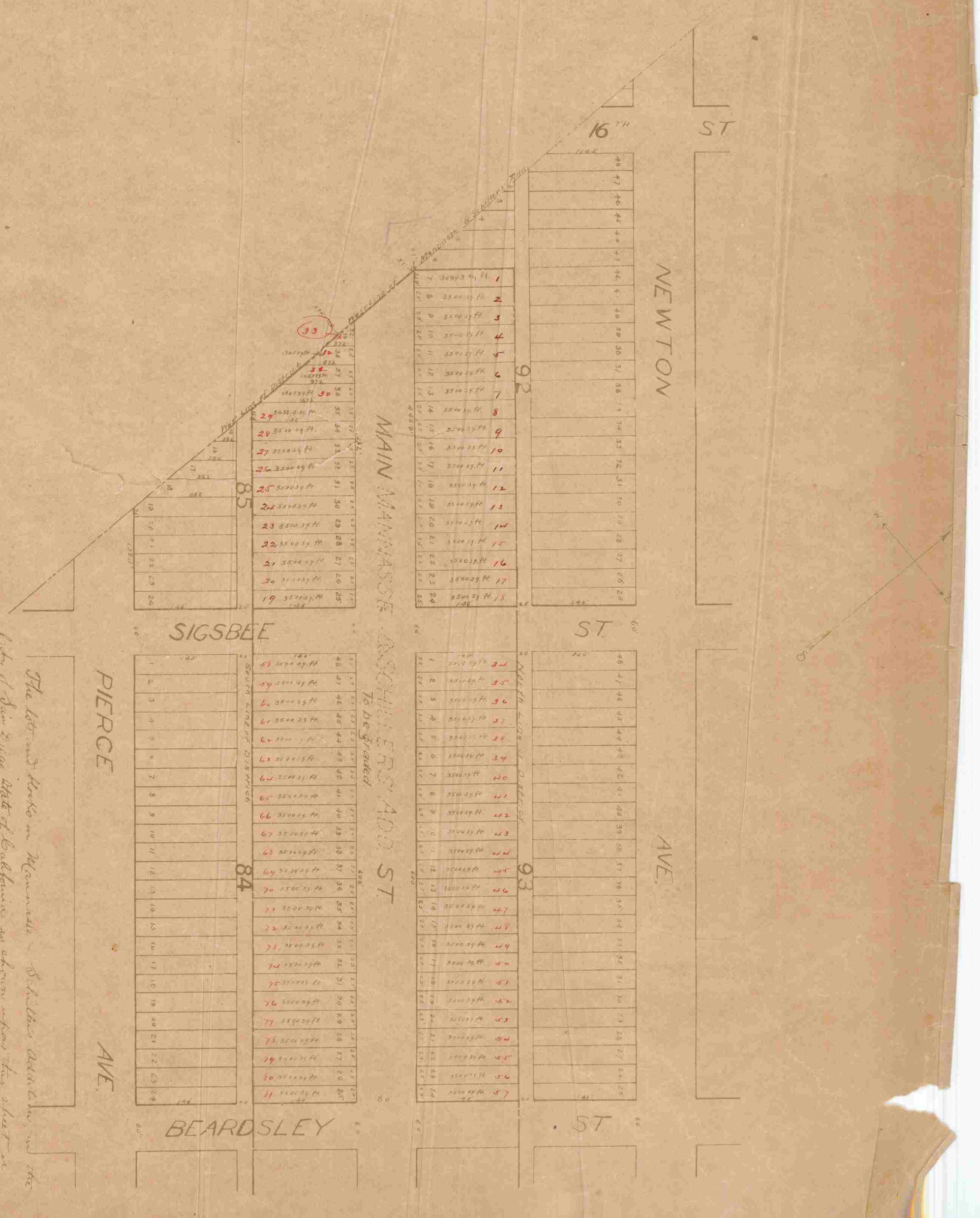

The lots and blocks in Mannasse & Schiller's Addition to the City of San Diego, State of California, as shown upon this sheet, are according to the Map of the said Addition, filed in the Office of the County Recorder of the County of San Diego, State of California, on the 20th day of September, 1869.

Recorded at the request of Walter F. Wood Street Superintendent of the City of San Diego, Cal. this day of June A.D. 1906 at minutes past o'clock M.

Walter F. Wood
Street Superintendent of the City of San Diego, California.

Walter F. Wood
City Engineer of the City of San Diego, California.

Sheet No.

255

BEARDSLEY ST.

PIERCE

MAIN

NEWTON

CROSBY

ST.

McANNASSE & SCHILLERS

North Line of District

DEWEY

ST.

SOUTH Line of District

To be graded.

ADD.

SOUTH TOWN CO'S ADD.

EVANS

ST.

AVE.

AVE.

83 94 82 95 81 96

The lots and blocks in Mcannasse & Schillers Addition to the City of San Diego, State of California, as shown upon this sheet, is accordingly to the Map of the said Addition filed in the office of the County Recorder of San Diego, State of California, on the 25th day of September 1869.

E.H. Kenney
City Engineer & ex officio
City of San Diego, California.

The lots and blocks in Schillers Addition to the City of San Diego, State of California, as shown upon this sheet, is according to the Map of the said Addition filed in the office of the County Recorder of the County of San Diego, State of California, on the 30th day of October 1886.

E.H. Kenney
City Engineer & ex officio
City of San Diego, California.

Sheet No 2.

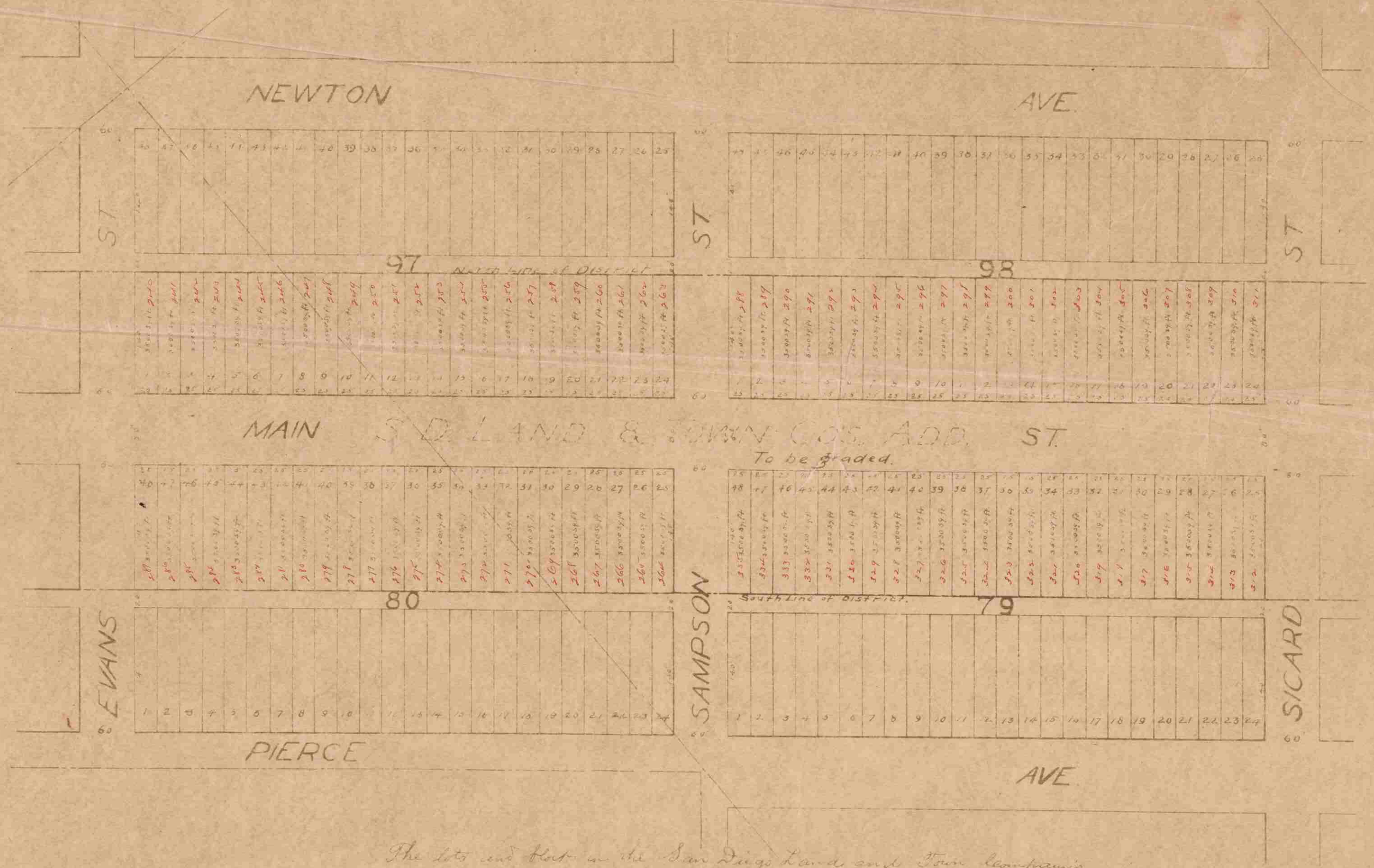

The lots and block in the San Diego Land and Town Company's Addition in the City of San Diego, State of California, as shown upon this sheet is according to the Map of the said San Diego Land and Town Company Addition filed in the office of the County Recorder of the County of San Diego, State of California, on the 30th day of October 1886.

[illegible]
City Engineer of the City
of San Diego, California

259

The lots and blocks in Reed and Hubbell's Addition, in the City of San Diego, State of California, as shown upon this chart, is according to the Map of the said addition, filed in the office of the County Recorder of San Diego County, State of California, on the 30th. day of October, 1886.

E.W. Blochman
City Engineer of the City of San Diego, California.

The lots and blocks in Reed and Hubbell's Addition, in the City of San Diego, State of California, as shown upon this chart, is according to the Map of the said addition, filed in the office of the County Recorder of San Diego County, State of California, on the 30th. day of October, 1886.

E.W. Blochman
City Engineer of the City of San Diego, California.

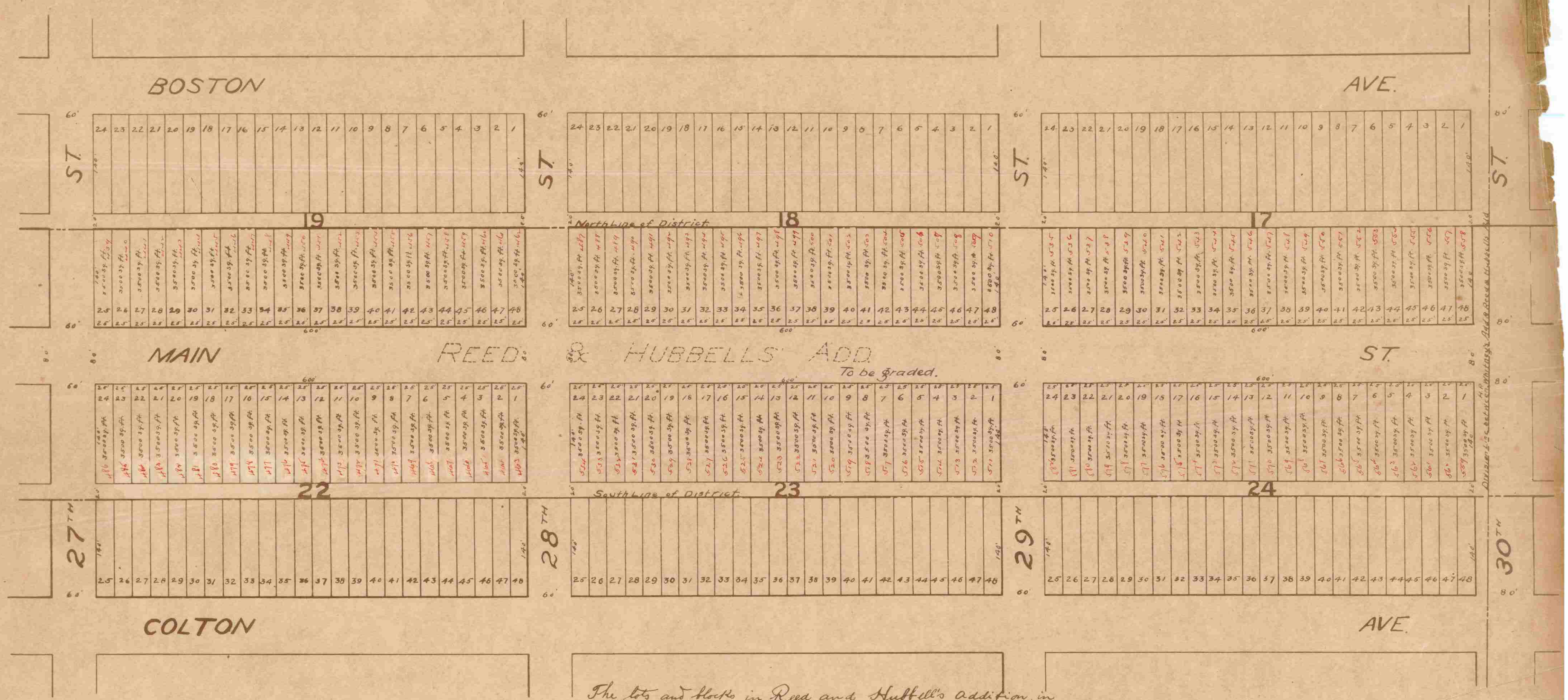

The lots and blocks in Reed and Hubbell's Addition, in the City of San Diego, California, as shown upon this sheet, is according to the Map of the said Reed & Hubbell's Addition, filed in the office of the County Recorder of the County of San Diego, State of California, on the 30th. day of June 1886.

G. W. Hemeant
City Engineer of the
City of San Diego, California.

261

263

Division Line between Whitney's Add. & Reed & Hubbell's Add.

30TH ST.

BOSTON

COLTON

MAIN

WHITNEY'S ADD.

To be Graded

34

37

35

36

South Line of 31st St.

North Line of 30th St.

31ST ST.

AVE.

AVE.

ST.

ST.

ST.

ST.

District

District

The lots and blocks in H. P. Whitney's Addition, in the City of San Diego, State of California, as shown upon this chart, is accurately drawn from the Map of the said H. P. Whitney's Addition filed in the office of the County Recorder of the County of San Diego, State of California on the 8th day of October 1886 except as to the width of highway acquired by said City through Block 35.

City Engineer of the City of San Diego, California.

D 65

City of San Diego,
County of San Diego } S.S.
State of California

I, G. A. d'Hemecourt, City Engineer of the City of San Diego, a municipal corporation, in the County of San Diego, State of California, do hereby certify that the foregoing, consisting of six (6) pages besides this one, is a true and correct diagram of the property affected and benefited by the proposed work and improvement of grading Main street in said City from the west line of Mannasse and Schiller's Addition to the west line of Thirty-Second street, as described in Resolution of Intention number 856, adopted on the 6th day of September 1904, by the Common Council of said City and approved by the Mayor of said City on the 10th day of September 1904, on file in the office of the City Clerk of said City, and to be assessed to pay the expenses of such work and improvement, and the said diagram shows each separate lot, piece and parcel of land, the area in square feet of each such lot piece and parcel of land, and the relative location of the same to the work proposed to be done, within the limits of the said assessment district described in said Resolution of Intention dated

Dated this 19th day of December 1904.

G. A. d'Hemecourt
City Engineer of the City
of San Diego, California.

Received of G. A. d'Hemecourt, City Engineer, the foregoing diagram of the property affected and benefited by the proposed work and improvement of grading Main Street in the City of San Diego, California, from the west line of Mannasse & Schiller's Addition to the west line of Thirty-second street, this 19th day of December, 1904

A. W. Vincent
City Clerk of the City of San Diego,
California

State of California } S.S.
County of San Diego

I, A. W. Vincent, City Clerk of the City of San Diego, a municipal Corporation in the County of San Diego, State of California, do hereby certify that the foregoing diagram of the property affected and benefitted by the proposed work and improvement of grading Main Street in said City from the west line of Mannasse & Schiller's Addition to the west line of Thirty-second Street was approved by the Common Council of said City by Resolution No. 936, adopted by the said Common Council on the 19th day of December, 1904, and approved by the Mayor of said City on the 23rd day of December, 1904.

Dated this 24th day of December, 1904.

A. W. Vincent

City Clerk of the City of San Diego,
California, and Ex-Officio Clerk of the
Common Council of said City.

Received from J. F. Hunter City Clerk of the City of San Diego California the foregoing diagram of the property affected and benefited by the proposed work and improvement of grading Main Street in the City of San Diego California from the west line of Mannasse and Schiller addition to the west line of 32nd Street this the first day of August 1905

Walter P. Moore
Superintendent of Streets of the City
of San Diego, California

Done at San Diego, California, June 9th 1906

Walter P. Moore
Superintendent of Streets of the City of San Diego, California.

Recorded June 9th 1906

Walter P. Moore
Superintendent of Streets of the City of San Diego, California.

I, Walter P. Moore Superintendent of Streets of the City of San Diego, California, do hereby certify that all charges herein stated are correct, and that the computations and calculations of this Assessment are correct.

Walter P. Moore
Superintendent of Streets of the City of San Diego, California.

Recorded June 9th 1906

Walter P. Moore
Superintendent of Streets of the City of San Diego, California.

CERTIFICATE OF THE CITY ENGINEER

I, G. A. d'Hemecourt City Engineer of the City of San Diego, in the County of San Diego, State of California, do hereby certify that the work of Grading Main Street from the West line of Manhassett Dr. Achilles ~~Street~~ Place to the west line of 32nd Street was performed in accordance with the surveys and the engineering work done by me and under my direction; and that the quantities thereof were correctly given by me to the Superintendent of Streets, and said work is in accord with the official grade of said street.

G. A. d'Hemecourt
City Engineer of the City of San Diego, California.

Dated at San Diego, Calif., June 9th 1906

Recorded June 9th 1906

Walter P. Moore
Superintendent of Streets of the City of San Diego, California.

(Affiant's name.)

John Engebretsen

Subscribed and sworn to this 5th day of July A. D. 1906, before me,

[SEAL] George W. Power
Notary Public.

Filed this 5th day of July A. D. 1906

Walter P. Moore
Street Superintendent of the City of San Diego.

Recorded July 5 A. D. 1906

Walter P. Moore
Street Superintendent of the City of San Diego.

WARRANT

By Virtue Hereof, I, Walter P. Moore Street Superintendent of the City of San Diego, County of San Diego, and State of California, by virtue of the authority vested in me as said Street Superintendent, do authorize and empower John Engebretsen his agents or assigns, to demand and receive the several assessments upon the assessment and diagram hereto attached, and this shall be his warrant for the same.

San Diego, June 9th A. D. 1906

Walter P. Moore
Street Superintendent of City of San Diego.

Countersigned by John D. Spreckels
Mayor of City of San Diego.

Recorded June 9th A. D. 1906

Walter P. Moore
Street Superintendent of City of San Diego.

CERTIFICATE OF RECORD

I hereby complete and sign the foregoing record from page ..... to page ..... both inclusive, of the Assessment, Diagram, Warrant, Certificate of the City Engineer, Contractor's Return and also in the Book of "Contracts and Bonds," the recorded Contract and Bond, each numbered ..... all for the work therein described upon ..... Street, from the ..... line of ..... Street to the ..... line of ..... Street.

Office of the Street Superintendent, San Diego, California, this ..... day of ..... A. D. 190.....

Street Superintendent, City of San Diego.

In the Matter of Grading Maple Street from the west line of 5th Street to the east line of Albatross Street

ASSESSMENT NUMBER

Pursuant to Statute, I, Walter F. Wilson, as Street Superintendent of the City of San Diego, in the County of San Diego and State of California, do hereby assess and apportion, as shown hereinafter and in the diagram attached hereto, upon certain lots, portions of lots, and parcels of land, fronting on Maple Street, in said city, from the west line of 5th Street to the east line of Albatross Street, and on streets intersecting it between said lines, the sum of Three thousand two hundred forty eight 65/100 Dollars ($3248.65/100), to be paid to Olaf Nelson his agents or assigns, to cover the sum due (including incidental expenses) for the work of grading said Maple Street between said lines, as said work is more particularly specified in my official contract therefor with said Olaf Nelson dated the 30th day of January A. D. 1906.

All of said work has been performed and materials furnished, complying with the specifications and under my direction, and to my satisfaction and acceptance. And because the names of the owners of said assessed property are unknown to me, I herewith write the word "Unknown" opposite the number of the lot and the amount assessed thereon, and the number of each lot, portion of lot, or portion of land assessed.

TOTAL COST OF THE WORK IS $3248.65/100 AS FOLLOWS:

5670.64 cu. yds cut @ 54¢	$3062.15
1809.97 cu. yds fill @ 5¢	$90.50
	$
	$
	$
	$
Contract Cost	$3152.65

INCIDENTAL EXPENSES:	
City Engineer's Official Fees	$72.00
Printing and Advertising	$24.00
Special.....Superintendent's compensation @ $.....per day $	
Incidental Expenses	$96.00
Contract Cost	$3152.65
Total Cost	$3248.65

DIVIDED AS FOLLOWS:

DESCRIPTION	Cu yds Cut @ 54¢ per cu. yds	Cu yds fill @ 5¢ per cu yds	Cost of Cut Dollars	Cost of Cut Cents	Cost of fill Dollars	Cost of fill Cents	Total Dollars	Total Cents	Incidental Expenses Dollars	Incidental Expenses Cents	Total Assessment Dollars	Total Assessment Cents	Number of Front Feet Assessed	Number of Feet Crossing	Rate per Front Foot Assessed Dollars	Rate per Front Foot Assessed Cents
Frontage	4342	1694 5	2344	68	84	73	2429	41								
Credit B 300 Hortons	337	554	18	20	2	77	20	97	77	62	2626	53	2400			1094387
Credit Lot L. B. 286 Hortons	181	94 5	57	98	25		28	98	53							
Intersection of Maple & Fourth Streets	522	7 514		282	26	2	57	284	83	867	2935	0		1000		2935
Maple & First Streets	547	8 0		295	81			295	81	901	304	82		1000		30482
Maple & Second Streets	425	31		22	95		15	23	10	70	23	80		1000		02238
	5670 64	1809 97		3062	15	90	50	3152	65	96	00	3248	65			

OWNERS	Assessment Number	Block	Tract or Subdivision	Lot	Front Feet	Feet on Crossing	Frontage Assessment Dollars	Frontage Assessment Cents	Crossing Assessment Dollars	Crossing Assessment Cents	Assessment Dollars	Assessment Cents	Assessment Dollars	Assessment Cents	Total Assessment Dollars	Total Assessment Cents	Demands made upon as Owners	Assessment Numbers	Date of Demand ..... 190....	Assessment Due and Unpaid Dollars	Assessment Due and Unpaid Cents	SUBSEQUENT PAYMENTS
Unknown	1	299	HORTON'S,	X	100		109	44							109	44						Paid in full.
Unknown	2	289	HORTON'S,	A	100		109	44							109	44						Paid in full.
Unknown	3	299	HORTON'S,	I		50			14	67					14	67	Unknown	3	JUL 6 - 1906	14	67	Paid in full.
Unknown	4	299	HORTON'S,	H		50			14	68					14	68	Unknow.	4	JUL 6 - 1906	14	68	Paid in full.
Unknown	5	299	HORTON'S,	G	100	150	109	44	44	02					153	46	Unknown	5	JUL 6 - 1906	153	46	Paid in full.
Unknown	6	289	HORTON'S,	L	100	150	109	44	44	03					153	47	Unkno	6	JUL 6 - 1906	153	47	PAID IN FULL RETURNS ON ASSESSMENT
Unknown	7	289	HORTON'S,	K		50			14	67					14	67	Unknown	7	JUL 6 - 1906	14	67	PAID IN FULL RETURNS ON ASSESSMENT
Unknown	8	289	HORTON'S,	J		50			14	68					14	68	Unknown	8	JUL 6 - 1906	14	68	Paid in full.
Unknown	9	300	HORTON'S,	D		50			14	67					14	67	Unknow.	9	JUL 6 - 1906	14	67	Paid in full.
Unknown	10	300	HORTON'S,	F		50			14	68					14	68	Unknown	10	JUL 6 - 1906	14	68	Paid in full.
Unknown	11	300	HORTON'S,	E	100	150	109	44	44	02					153	46	Unknow.	11	JUL 6 - 1906	153	46	Paid in full.
Unknown	12	288	HORTON'S,	K	100	150	109	43	44	03					153	46						Paid in full.
Unknown	13	288	HORTON'S,	B		50			14	67					14	67						Paid in full.
Unknown	14	288	HORTON'S,	C		50			14	68					14	68						Paid in full.
Unknown	15	288	HORTON'S,	J		50			15	24					15	24	Unknown	15	JUL 6 - 1906	15	24	PAID IN FULL RETURNS ON ASSESSMENT

MARGIN.

CONTRACTOR'S RETURN.

STATE OF CALIFORNIA, COUNTY OF SAN DIEGO, CITY OF SAN DIEGO, } ss.

Olaf Nelson, being duly sworn, says that he is the contractor named in annexed Assessment, Diagram and Warrant; that said assessment for the total cost of certain street work upon Maple Street between 5th Street & Albatross Street in said city, as more fully described therein and in the contract for said work with said Olaf Nelson made by the Superintendent of Streets in said city, dated the 30th day of January A. D. 190..., levied as therein described upon certain lots, portions of lots, or parcels of land, and the unknown owners thereof for the sum of Three thousand two hundred forty eight 65/100 Dollars ($3248.65/100) payable to Olaf Nelson his agents or assigns, was made, recorded and delivered by said Superintendent on the 30th day of January A. D. 190.6., to affiant in behalf of said contractor; that there were attached to the same and delivered to the same in the same behalf, at the same time, by said Superintendent, his Diagram thereto attached, and a warrant in favor of Olaf Nelson for collecting said assessment, upon which warrant this return is endorsed; that in the case of all assessments therein described, but not included in the following table, affiant has, since the date last aforesaid, in the manner hereinafter described and in behalf of said contractor, made demand upon and received full payment from the owners of each and all such assessed lots and lands; and that besides all personal demands, affiant did, whenever the name of the owner of the lot is stated as "unknown," on the assessment, on the 6th day of July A. D. 190.6., within thirty days from the date of said warrant; and between the hours of 9 A. M. and 4 P. M., in behalf of said contractor, enter upon each of the corresponding lots, portions of lots and parcels of land assessed, and with said certificate, assessment, diagram and warrant, and in a loud, audible voice, publicly make demands for the payment of each of said assessments from the unknown owners thereof, upon each lot, portion of lot, or parcel of land, for each of its own assessments as specified in said assessment; and that whenever he found a building, tenant or occupant upon any of said premises, besides the public demand as aforesaid, he, at the same time, in the same behalf, presenting and exhibiting said certificate, assessment, diagram and warrant, in each instance, demanded from each tenant, or occupant, for the unknown owners, separately, the payment of each of said assessments upon said premises; and in the following table he states the name of such demandee, as "tenant," or "occupant," with the word "unknown;" but that, notwithstanding said demands, the following totals of said assessed sums, each separately demanded, and also the total, remain unpaid, to-wit:

OWNERS	ASSESSED UPON						Frontage Assessment		Boring Assessment		Assessment		Assessment		Total Assessment		Demands made upon as Owners	Assessment Numbers	Date of Demand 190	Assessment Due and Unpaid		Subsequent
	Assessment Number	Block	Tract or Subdivision	Lot	Front Feet	Feet on Crossing	Dollars	Cents	Dollars	Cents	Dollars	Cents	Dollars	Cents	Dollars	Cents				Dollars	Cents	
Unknown	16	288	HORTON'S,	K		50			15	24					15	24	Unknown	16	JUL 6 - 1906	15	24	PAID IN FU RETURNS ON ASSESS
Unknown	17	288	HORTON'S,	L	100	150	109	44	45	72					155	16	Unknown	17	JUL 6 - 1906	155	16	PAID IN FULL RETURNS ON ASSESSMENT ROLL
Unknown	18	300	HORTON'S,	G	100	150	109	44	45	73					155	17	Unknown	18	JUL 6 - 1906	155	17	Paid in full.
Unknown	19	300	HORTON'S,	H		50			15	24					15	24	Unknown	19	JUL 6 - 1906	15	24	Paid in full.
Unknown	20	300	HORTON'S,	I		50			15	24					15	24	Unknown	20	JUL 6 - 1906	15	24	Paid in full.
Unknown	21	301	HORTON'S,	D		50			15	24					15	24	Unknown	21	JUL 6 - 1906	15	24	Paid in full.
Unknown	22	301	HORTON'S,	E		50			15	24					15	24	Unknown	22	JUL 6 - 1906	15	24	Paid in full.
Unknown	23	301	HORTON'S,	F	100	150	109	44	45	73					155	17	Unknown	23	JUL 6 - 1906	155	17	Paid in full.
Unknown	24	287	HORTON'S,	A	100	150	109	44	45	72					155	16	Unknown	24	JUL 6 - 1906	155	16	Pd 9/17-06
Unknown	25	287	HORTON'S,	B		50			15	24					15	24	Unknown	25	JUL 6 - 1906	15	24	Pd 9/17-06
Unknown	26	287	HORTON'S,	C		50			15	24					15	24	Unknown	26	JUL 6 - 1906	15	24	Paid in full.
Unknown	27	287	HORTON'S,	J		50			1	19					1	19	Unknown	27	JUL 6 - 1906	1	19	Paid in full.
Unknown	28	287	HORTON'S,	K		50			1	19					1	19	Unknown	28	JUL 6 - 1906	1	19	Pd 9/17-06
Unknown	29	287	HORTON'S,	L	100	150	109	44	3	57					113	01	Unknown	29	JUL 6 - 1906	113	01	Pd 9/17-06
Unknown	30	301	HORTON'S,	G	100	150	109	43	3	57					113	00	Unknown	30	JUL 6 - 1906	113	00	PAID IN FULL RETURNS ON ASSESSMENT ROL
Unknown	31	301	HORTON'S,	H		50			1	19					1	19	Unknown	31	JUL 6 - 1906	1	19	PAID IN FULL RETURNS ON ASSESSMENT ROL
Unknown	32	301	HORTON'S,	I		50			1	19					1	19	Unknown	32	JUL 6 - 1906	1	19	Paid in full.
Unknown	33	302	HORTON'S,	D		50			1	19					1	19						Paid in full.
Unknown	34	302	HORTON'S,	E		50			1	19					1	19						Paid in full.
Unknown	35	302	HORTON'S,	F	100	150	109	44	3	57					113	01						Paid in full.
Unknown	36	286	HORTON'S,	A	100	150	109	44	3	57					113	01						Paid in full.
Unknown	37	286	HORTON'S,	B		50			1	19					1	19	Unknown	37	JUL 6 - 1906		59	Pd in full
Unknown	38	286	HORTON'S,	C		50			1	19					1	19	Unknown	38	JUL 6 - 1906	1	19	Pd in full
Unknown	39	286	HORTON'S,	L	100		109	44							109	44	Credit $98.53 Unknown Credit work done	39	JUL 6 - 1906	10	91	Paid in full.
Unknown	40	302	HORTON'S,	G	100		109	44							109	44	Credit $10.91 Credit work done					Paid in full.
Unknown	41	303	HORTON'S,	F	100		109	44							109	44						Paid in full.
Unknown	42	285	HORTON'S,	A	100		109	44							109	44						Paid in full.
Unknown	43	285	HORTON'S,	L	100		109	43							109	43	Credit $10.89 Credit work done					Paid in full.
Unknown	44	303	HORTON'S,	G	100		109	44							109	44						Paid in full.
Unknown	45	304	HORTON'S,	F	100		109	44							109	44	Unknown	45	JUL 6 - 1906	109	44	Paid in full.
Unknown	46	284	HORTON'S,	A	100		109	44							109	44						Paid in full.
Unknown	47	284	HORTON'S,	L	100		109	44							109	44						Paid in full.
Unknown	48	304	HORTON'S,	G	100		109	44							109	44						Paid in full.
							2626	53	67	17					3248	65						

271

DIAGRAM

Exhibiting maple Street and its intersecting streets from the West line of 5th Street to the East line of Albatross Street, in the City of San Diego, California, on which work has been done under my official contract as Street Superintendent of said city, with Oral Nelson dated the 30th day of January A. D. 1906, for the Grading of said maple Street, as is more particularly described in said contract; showing the relative location of each district, lot, portion of lot, or parcel of land assessed, to the work done; numbered in red ink to correspond with the red ink numbers in the assessment; and showing the number of feet fronting, assessed for said work contracted for and performed. Herein "No." is used for the word "number" and "ft." for the word "feet". The marks ′ and ″ mean respectively "feet" and "inches." Figures in black ink next to property line show, each, the length of said line in feet. Other figures in black ink show the numbers of the lots.

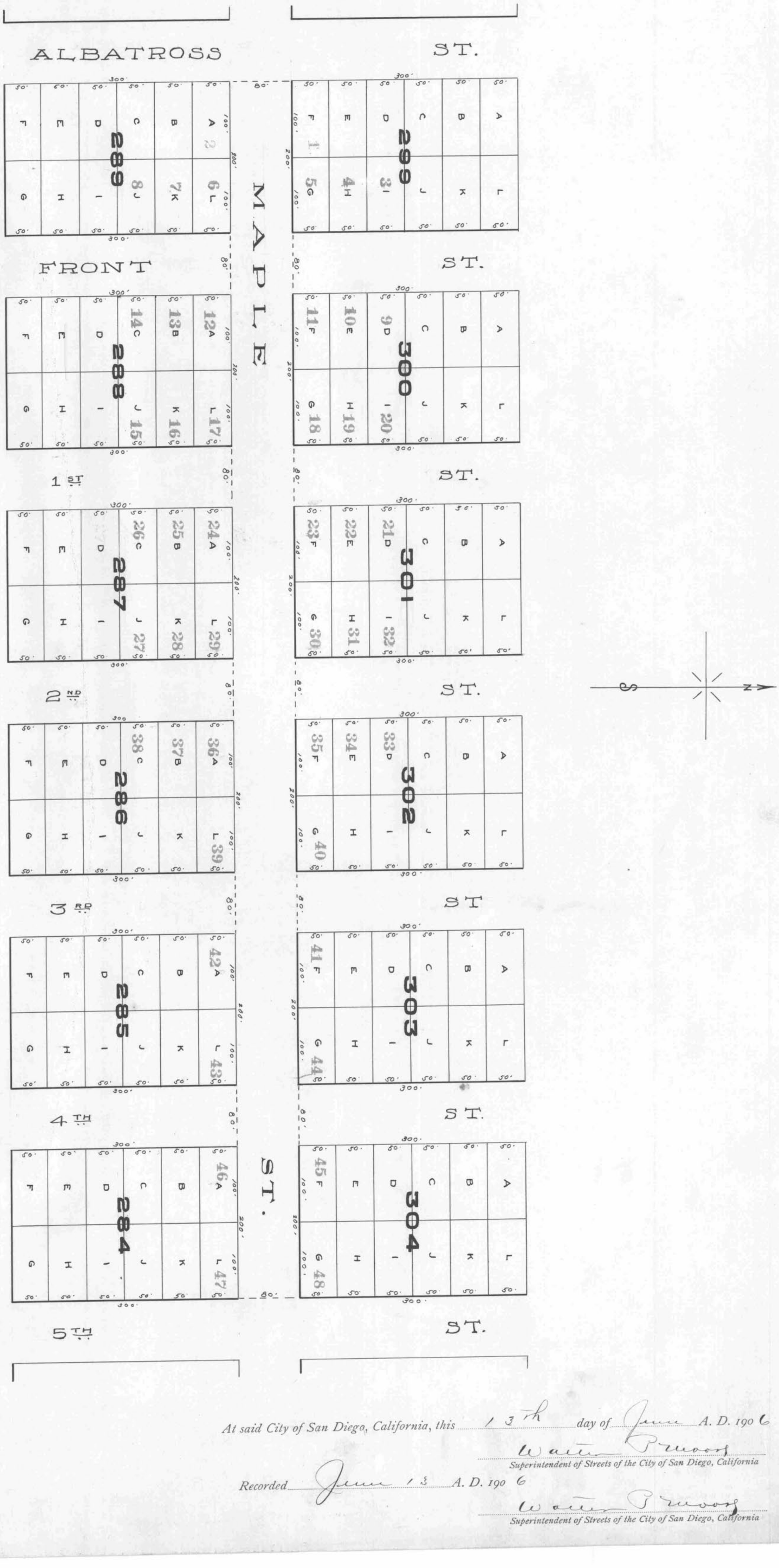

At said City of San Diego, California, this 13th *day of* June *A. D. 190*6

Walter Bruce

Superintendent of Streets of the City of San Diego, California

Recorded June 13 *A. D. 190*6

Walter Bruce

Superintendent of Streets of the City of San Diego, California

Done at San Diego, California, June 13th 1906

Walter P. Moore
Superintendent of Streets of the City of San Diego, California.

Recorded June 13th 1906

Walter P. Moore
Superintendent of Streets of the City of San Diego, California.

I, Walter P. Moore Superintendent of Streets of the City of San Diego, California, do hereby certify that all charges herein stated are correct, and that the computations and calculations of this Assessment are correct.

Walter P. Moore
Superintendent of Streets of the City of San Diego, California.

Recorded June 13th 1906

Walter P. Moore
Superintendent of Streets of the City of San Diego, California.

CERTIFICATE OF THE CITY ENGINEER

I, G. A. d'Hemecourt City Engineer of the City of San Diego, in the County of San Diego, State of California, do hereby certify that the work of Grading maple Street from the west line of 5th Street to the east line of Albatross Street was performed in accordance with the surveys and the engineering work done by me and under my direction; and that the quantities thereof were correctly given by me to the Superintendent of Streets, and said work is in accord with the official grade of said street.

City Engineer of the City of San Diego, California.

Dated at San Diego, Calif., 190

Recorded 190

Superintendent of Streets of the City of San Diego, California.

(Affiant's name.)

Olof Nilson

Subscribed and sworn to this 7th day of July A. D. 1906, before me,

[SEAL] Georgs W Fowler
Notary Public.

Filed this 7 day of July A. D. 1906

Walter P. Moore
Street Superintendent of the City of San Diego.

Recorded July 7 A. D. 1906

Walter P. Moore
Street Superintendent of the City of San Diego.

WARRANT

By Virtue Hereof, I, Walter P. Moore Street Superintendent of the City of San Diego, County of San Diego, and State of California, by virtue of the authority vested in me as said Street Superintendent, do authorize and empower Olof Nilson his agents or assigns, to demand and receive the several assessments upon the assessment and diagram hereto attached, and this shall be his warrant for the same.

San Diego, July A. D. 1906

Walter P. Moore
Street Superintendent of City of San Diego.

Countersigned by John A Nilson
Mayor of City of San Diego.

Recorded July A. D. 1906

Walter P. Moore
Street Superintendent of City of San Diego.

CERTIFICATE OF RECORD

I hereby complete and sign the foregoing record from page to page both inclusive, of the Assessment, Diagram, Warrant, Certificate of the City Engineer, Contractor's Return and also in the Book of "Contracts and Bonds," the recorded Contract and Bond, each numbered all for the work therein described upon Street, from the line of Street to the line of Street.

Office of the Street Superintendent, San Diego, California, this day of A. D. 190

Street Superintendent, City of San Diego.

ASSESSMENT NUMBER

In the Matter of Sampson Street from 28th Street to the Right of Way of the Southern California Railway Company

Pursuant to Statute, I, Walter P. Moore as Street Superintendent of the City of San Diego, in the County of San Diego and State of California, do hereby assess and apportion, as shown hereinafter and in the diagram attached hereto, upon certain lots, portions of lots, and parcels of land in that Assessment District described in Resolution of Intention No. 2332, adopted Sept. 5th 190 5 and approved by the Mayor of said City on Sept. 7th 190 5 and on file in the office of the Clerk of said City, the exterior boundaries of which said district are also shown on the diagram hereto attached, referred to and made a part hereof, the sum of Three Thousand five hundred fifteen 11/100 Dollars ($ 3515 11/100), to be paid to M D Goodbody his agents or assigns, to cover the sum due (including incidental expenses) for the work of Grading Sampson Street from the West line of 28th Street to the north line of Southern California Right of W Street in said City, as said work is more particularly specified in my official contract therefor with said M D Goodbody dated the 20th day of November A. D. 190 5

All of said work has been performed and materials furnished, complying with the specifications and under my direction, and to my satisfaction and acceptance. And because the names of the owners of said assessed property are unknown to me, I herewith write the word "Unknown" opposite the number of the lot and the amount assessed thereon, and the number of each lot, portion of lot, or parcel of land assessed.

TOTAL COST OF THE WORK IS $ 3515 11/100, AS FOLLOWS:

10667.2 cu yds cut @ 30¢	$ 3198.66
2190.6 cu yds fill @ 2¢	$ 43.81
	$
	$
	$
	$
	$
Contract Cost	$ 3242.47

INCIDENTAL EXPENSES:

City Engineer's Official Fees	$ 222.00
Printing and Advertising	$ 50.64
Special Superintendent's compensation @ $ per day	$
Incidental Expenses	$ 272.64
Contract Cost	$ 3242.47
Total Cost	$ 3515.11

DIVIDED AS FOLLOWS

DESCRIPTION	Cu. yds Cut @ 30¢	Cu. yds Fill @ 2¢	Cost of Cut Dollars	Cost of Cut Cents	Cost of Fill Dollars	Cost of Fill Cents	Total Cost Dollars	Total Cost Cents	Incidental Expenses Dollars	Incidental Expenses Cents	Total Assessment Dollars	Total Assessment Cents	Number of Square Feet Assessed	Rate per Square Foot Assessed Dollars	Rate per Square Foot Assessed Cents
	Cu. yds Cut	Cu. yds Fill													
Frontage	10667.2	2190.6	3198	66	43	81	3242	47	272	64	3515	11	2077365.92		.00169209
	10667.2	2190.6	3198	66	43	81	3242	47	272	64	3515	11	2077365.92		

MARGIN

275

CONTRACTOR'S RETURN

STATE OF CALIFORNIA, COUNTY OF SAN DIEGO, CITY OF SAN DIEGO. } ss.

M. D. Goodbody being duly sworn, says that he is the contractor named in annexed Assessment, Diagram and Warrant; that said assessment for the total cost of certain street work upon Sampson Street between 28th Et W of W. of S. C. Ry. Et. in said city, as more fully described therein and in the contract for said work with said M D Goodbody made by the Superintendent of Streets in said city, dated the 20 day of November A. D. 190 5, levied as therein described upon certain lots, portions of lots, or parcels of land, and the unknown owners thereof for the sum of Three Thousand five hundred and fifteen and 11/100 Dollars ($ 3515. 11/100) payable to M D Goodbody his agents or assigns, was made, recorded and delivered by said Superintendent on the 21 day of July A. D. 190 6, to affiant in behalf of said contractor; that there were attached to the same and delivered to the same in the same behalf, at the same time, by said Superintendent, his Diagram thereto attached, and a warrant in favor of M D Goodbody for collecting said assessment, upon which warrant this return is endorsed; that in the case of all assessments therein described, but not included in the following table, affiant has, since the date last aforesaid, in the manner hereinafter described and in behalf of said contractor, made demand upon and received full payment from the owners of each and all such assessed lots and lands; and that besides all personal demands, affiant did, whenever the name of the owner of the lot is stated as "unknown" on the assessment, on the 25 day of July A. D. 190 6, within thirty days from the date of said warrant, and between the hours of 9 A. M. and 4 P. M., in behalf of said contractor, enter upon each of the corresponding lots, portions of lots and parcels of land assessed, and with said certificate, assessment, diagram and warrant, and in a loud, audible voice, publicly make demands for the payment of each of said assessments from the unknown owners thereof, upon each lot, portion of lot, or parcel of land, for each of its own assessments as specified in said assessment; and that whenever he found a building, tenant or occupant upon any of said premises, besides the public demand as aforesaid, he, at the same time, in the same behalf, presenting and exhibiting said certificate, assessment, diagram and warrant, in each instance, demanded from each tenant, or occupant, for the unknown owners, separately, the payment of each of said assessments upon said premises; and in the following table he states the name of such demandee, as "tenant," or "occupant," with the word "unknown;" but that, notwithstanding said demands, the following totals of said assessed sums, each separately demanded, and also the total, remain unpaid, to-wit:

OWNERS	Assessment Number	Block	Tract or Subdivision	Lot	Assessment Dollars	Assessment Cents	Assessment Dollars	Assessment Cents	Assessment Dollars	Assessment Cents	Assessment Dollars	Assessment Cents	Total Assessment Dollars	Total Assessment Cents	Demands made upon as Owners	Assessment Numbers	Date of Demand 190	Assessment Due and Unpaid Dollars	Assessment Due and Unpaid Cents	Subsequent Payments
Unknown	1	315	SAN DIEGO LAND & TOWN CO'S,	25									28	44	Unknown	1	JUL 25 1906	28	44	Paid in full.
Unknown	2	315	SAN DIEGO LAND & TOWN CO'S,	26									5	16	Unknown	2	JUL 25 1906	5	16	Paid in full.
Unknown	3	315	SAN DIEGO LAND & TOWN CO'S,	27									4	90	Unknown	3	JUL 25 1906	4	90	Paid in full.
Unknown	4	315	SAN DIEGO LAND & TOWN CO'S,	28									4	65	Unknown	4	JUL 25 1906	4	65	Paid in full.
Unknown	5	315	SAN DIEGO LAND & TOWN CO'S,	29									4	40	Unknown	5	JUL 25 1906	4	40	Paid in full.
Unknown	6	315	SAN DIEGO LAND & TOWN CO'S,	30									4	15	Unknown	6	JUL 25 1906	4	15	Paid in full.
Unknown	7	315	SAN DIEGO LAND & TOWN CO'S,	31									3	87						Paid in full.
Unknown	8	315	SAN DIEGO LAND & TOWN CO'S,	32									3	60						Paid in full.
Unknown	9	315	SAN DIEGO LAND & TOWN CO'S,	33									3	35						Paid in full.
Unknown	10	315	SAN DIEGO LAND & TOWN CO'S,	34									3	10						Paid in full.
Unknown	11	315	SAN DIEGO LAND & TOWN CO'S,	35									2	83						Paid in full.
Unknown	12	315	SAN DIEGO LAND & TOWN CO'S,	36									2	60						Paid in full.
Unknown	13	315	SAN DIEGO LAND & TOWN CO'S,	13									2	60	Unknown	13	JUL 25 1906	2	60	Paid in full.
Unknown	14	315	SAN DIEGO LAND & TOWN CO'S,	14									2	83	Unknown	14	JUL 25 1906	2	83	Paid in full.
Unknown	15	315	SAN DIEGO LAND & TOWN CO'S,	15									3	10	Unknown	15	JUL 25 1906	3	10	Paid in full.

OWNERS	Assessment Number	Block	Tract or Subdivision	Lot	Assessment Dollars	Assessment Cents	Assessment Dollars	Assessment Cents	Assessment Dollars	Assessment Cents	Assessment Dollars	Assessment Cents	Total Assessment Dollars	Total Assessment Cents	Demands made upon as Owners	Assessment Numbers	Date of Demand 190	Assessment Due and Unpaid Dollars	Assessment Due and Unpaid Cents	SUBSEQUEN
Unknown	16	315	SAN DIEGO LAND & TOWN CO'S,	16									3	35	Unknown	16	JUL 25 1906	3	35	Paid in full
Unknown	17	315	SAN DIEGO LAND & TOWN CO'S,	17									3	60	Unknown	17	JUL 25 1906	3	60	Paid in full
Unknown	18	315	SAN DIEGO LAND & TOWN CO'S,	18									3	87	Unknown	18	JUL 25 1906	3	87	Paid in full
Unknown	19	315	SAN DIEGO LAND & TOWN CO'S,	19									4	15	Unknown	19	JUL 25 1906	4	15	Paid in full.
Unknown	20	315	SAN DIEGO LAND & TOWN CO'S,	20									4	40	Unknown	20	JUL 25 1906	4	40	Paid in full.
Unknown	21	315	SAN DIEGO LAND & TOWN CO'S,	21									4	65	Unknown	21	JUL 25 1906	4	65	Paid in full.
Unknown	22	315	SAN DIEGO LAND & TOWN CO'S,	22									4	90	Unknown	22	JUL 25 1906	4	90	Paid in full.
Unknown	23	315	SAN DIEGO LAND & TOWN CO'S,	23									5	16	Unknown	23	JUL 25 1906	5	16	Paid in full.
Unknown	24	315	SAN DIEGO LAND & TOWN CO'S,	24									28	45	Unknown	24	JUL 25 1906	28	45	Paid in full.
Unknown	25	314	SAN DIEGO LAND & TOWN CO'S,	1									29	00	Unknown	25	JUL 25 1906	29	00	Pd in full 7/
Unknown	26	314	SAN DIEGO LAND & TOWN CO'S,	2									2	30	Unknown	26	JUL 25 1906	2	30	Pd in full 7/2
Unknown	27	314	SAN DIEGO LAND & TOWN CO'S,	3									1	20	Unknown	27	JUL 25 1906	1	20	Pd in full 7/23
Unknown	28	314	SAN DIEGO LAND & TOWN CO'S,	4										50	Unknown	28	JUL 25 1906		50	Pd in full 7/2
Unknown	29	314	SAN DIEGO LAND & TOWN CO'S,	5										30	Unknown	29	JUL 25 1906		30	Pd in full 7/2
Unknown	30	314	SAN DIEGO LAND & TOWN CO'S,	6										16	Unknown	30	JUL 25 1906		16	Pd in full 7/2
Unknown	31	281	SAN DIEGO LAND & TOWN CO'S,	37									1	00				1		Paid in full.
Unknown	32	281	SAN DIEGO LAND & TOWN CO'S,	38									1	80						Paid in full.
Unknown	33	281	SAN DIEGO LAND & TOWN CO'S,	39									3	35						Paid in full.
Unknown	34	281	SAN DIEGO LAND & TOWN CO'S,	40									3	59	Unknown	34	JUL 25 1906	3	59	CONCLUSIVELY PRESUMED PAID
Unknown	35	281	SAN DIEGO LAND & TOWN CO'S,	41									3	87	Unknown	35	JUL 25 1906	3	87	CONCLUSIVELY PRESUMED PAID
Unknown	36	281	SAN DIEGO LAND & TOWN CO'S,	42									4	15	Unknown	36	JUL 25 1906	4	15	CONCLUSIVELY PRESUMED PAID
Unknown	37	281	SAN DIEGO LAND & TOWN CO'S,	43									4	45	Unknown	37	JUL 25 1906	4	45	Paid in full.
Unknown	38	281	SAN DIEGO LAND & TOWN CO'S,	44									4	70	Unknown	38	JUL 25 1906	4	70	Paid in full.
Unknown	39	281	SAN DIEGO LAND & TOWN CO'S,	45									4	97	Unknown	39	JUL 25 1906	4	97	Paid in full.
Unknown	40	281	SAN DIEGO LAND & TOWN CO'S,	46									5	25	Unknown	40	JUL 25 1906	5	25	Paid in full.
Unknown	41	281	SAN DIEGO LAND & TOWN CO'S,	47									5	55	Unknown	41	JUL 25 1906	5	55	Paid in full.
Unknown	42	281	SAN DIEGO LAND & TOWN CO'S,	48									30	46	Unknown	42	JUL 25 1906	30	46	Paid in full.
Unknown	43	280	SAN DIEGO LAND & TOWN CO'S,	25									30	46	Unknown	43	JUL 25 1906	30	46	Paid in full.
Unknown	44	280	SAN DIEGO LAND & TOWN CO'S,	26									5	55	Unknown	44	JUL 25 1906	5	55	Paid in full.
Unknown	45	280	SAN DIEGO LAND & TOWN CO'S,	27									5	25	Unknown	45	JUL 25 1906	5	25	Paid in full.
Unknown	46	280	SAN DIEGO LAND & TOWN CO'S,	28									4	97	Unknown	46	JUL 25 1906	4	97	CONCLUSIVELY PRESUMED PAID
Unknown	47	280	SAN DIEGO LAND & TOWN CO'S,	29									4	70	Unknown	47	JUL 25 1906	4	70	Paid in full.
Unknown	48	280	SAN DIEGO LAND & TOWN CO'S,	30									4	45	Unknown	48	JUL 25 1906	4	45	Paid in full.
Unknown	49	280	SAN DIEGO LAND & TOWN CO'S,	31									4	15	Unknown	49	JUL 25 1906	4	15	Paid in full.
Unknown	50	280	SAN DIEGO LAND & TOWN CO'S,	32									3	87	Unknown	50	JUL 25 1906	3	87	Paid in full.
Unknown	51	280	SAN DIEGO LAND & TOWN CO'S,	33									3	59	Unknown	51	JUL 25 1906	3	59	Paid in full.
Unknown	52	280	SAN DIEGO LAND & TOWN CO'S,	34									3	35	Unknown	52	JUL 25 1906	3	35	Paid in full.
Unknown	53	280	SAN DIEGO LAND & TOWN CO'S,	35									3	05	Unknown	53	JUL 25 1906	3	05	Paid in full.
Unknown	54	280	SAN DIEGO LAND & TOWN CO'S,	36									2	76	Unknown	54	JUL 25 1906	2	76	Paid in full.
Unknown	55	280	SAN DIEGO LAND & TOWN CO'S,	13									2	76	Unknown	55	JUL 25 1906	2	76	Paid in full.
Unknown	56	280	SAN DIEGO LAND & TOWN CO'S,	14									3	05	Unknown	56	JUL 25 1906	3	05	Paid in full.
Unknown	57	280	SAN DIEGO LAND & TOWN CO'S,	15									3	35	Unknown	57	JUL 25 1906	3	35	Paid in full.
Unknown	58	280	SAN DIEGO LAND & TOWN CO'S,	16									3	59	Unknown	58	JUL 25 1906	3	59	Paid in full.
Unknown	59	280	SAN DIEGO LAND & TOWN CO'S,	17									3	87	Unknown	59	JUL 25 1906	3	87	
Unknown	60	280	SAN DIEGO LAND & TOWN CO'S,	18									4	15	Unknown	60	JUL 25 1906	4	15	Paid in full.
Unknown	61	280	SAN DIEGO LAND & TOWN CO'S,	19									4	45	Unknown	61	JUL 25 1906	4	45	CONCLUSIVELY PRESUMED PAID
Unknown	62	280	SAN DIEGO LAND & TOWN CO'S,	20									4	70	Unknown	62	JUL 25 1906	4	70	CONCLUSIVELY PRESUMED PAID
Unknown	63	280	SAN DIEGO LAND & TOWN CO'S,	21									4	97	Unknown	63	JUL 25 1906	4	97	PAID IN FULL RET. ON ASSESSMENT ROLL
Unknown	64	280	SAN DIEGO LAND & TOWN CO'S,	22									5	25	Unknown	64	JUL 25 1906	5	25	PAID IN FULL RET. ON ASSESSMENT ROLL
Unknown	65	280	SAN DIEGO LAND & TOWN CO'S,	23									5	55	Unknown	65	JUL 25 1906	5	55	Paid in full.
Unknown	66	280	SAN DIEGO LAND & TOWN CO'S,	24									30	46	Unknown	66	JUL 25 1906	30	46	Paid in full.
Unknown	67	281	SAN DIEGO LAND & TOWN CO'S,	1									30	46	Unknown	67	JUL 25 1906	30	46	Paid in full.
Unknown	68	281	SAN DIEGO LAND & TOWN CO'S,	2									5	55	Unknown	68	JUL 25 1906	5	55	Paid in full.
Unknown	69	281	SAN DIEGO LAND & TOWN CO'S,	3									5	25	Unknown	69	JUL 25 1906	5	25	Paid in full.

OWNERS	ASSESSED UPON				Assessment		Assessment		Assessment		Assessment		Total Assessment		Demands made upon as Owners	Assessment Numbers	Date of Demand 190	Assessment Due and Unpaid		SUBSEQUENT PAYMENTS
	Assessment Number	Block	Tract or Subdivision	Lot	Dollars	Cents	Dollars	Cents	Dollars	Cents	Dollars	Cents	Dollars	Cents				Dollars	Cents	
Unknown	70	281	SAN DIEGO LAND & TOWN CO'S,	4									4	97	Unknown	70	JUL 25 1906	4	97	Paid in full.
Unknown	71	281	SAN DIEGO LAND & TOWN CO'S,	5									4	70	Unknown	71	JUL 25 1906	4	70	Paid in full.
Unknown	72	281	SAN DIEGO LAND & TOWN CO'S,	6									4	45	Unknown	72	JUL 25 1906	4	45	Paid in full.
Unknown	73	281	SAN DIEGO LAND & TOWN CO'S,	7									4	15	Unknown	73	JUL 25 1906	4	15	Paid in full.
Unknown	74	281	SAN DIEGO LAND & TOWN CO'S,	8									3	87	Unknown	74	JUL 25 1906	3	87	Paid in full.
Unknown	75	281	SAN DIEGO LAND & TOWN CO'S,	9									3	59	Unknown	75	JUL 25 1906	3	59	Paid in full.
Unknown	76	281	SAN DIEGO LAND & TOWN CO'S,	10									3	35	Unknown	76	JUL 25 1906	3	35	Paid in full.
Unknown	77	281	SAN DIEGO LAND & TOWN CO'S,	11									3	05	Unknown	77	JUL 25 1906	3	05	Paid in full.
Unknown	78	281	SAN DIEGO LAND & TOWN CO'S,	12									2	76	Unknown	78	JUL 25 1906	2	76	Paid in full.
Unknown	79	274	SAN DIEGO LAND & TOWN CO'S,	37									2	60	Unknown	79	JUL 25 1906	2	60	Paid in full.
Unknown	80	274	SAN DIEGO LAND & TOWN CO'S,	38									2	83	Unknown	80	JUL 25 1906	2	83	PAID IN FULL RET. ON ASSESSMENT ROLL.
Unknown	81	274	SAN DIEGO LAND & TOWN CO'S,	39									48259 3	10						Paid in full.
Unknown	82	274	SAN DIEGO LAND & TOWN CO'S,	40									3	35						Paid in full.
Unknown	83	274	SAN DIEGO LAND & TOWN CO'S,	41									3	60						Paid in full.
Unknown	84	274	SAN DIEGO LAND & TOWN CO'S,	42									3	87						Paid in full.
Unknown	85	274	SAN DIEGO LAND & TOWN CO'S,	43									4	15	Unknown	85	JUL 25 1906	4	15	Paid in full.
Unknown	86	274	SAN DIEGO LAND & TOWN CO'S,	44									4	40	Unknown	86	JUL 25 1906	4	40	PAID IN FULL RET. ON ASSESSMENT ROLL.
Unknown	87	274	SAN DIEGO LAND & TOWN CO'S,	45									4	65	Unknown	87	JUL 25 1906	4	65	PAID IN FULL RET. ON ASSESSMENT ROLL.
Unknown	88	274	SAN DIEGO LAND & TOWN CO'S,	46									4	90	Unknown	88	JUL 25 1906	4	90	PAID IN FULL RET. ON ASSESSMENT ROLL.
Unknown	89	274	SAN DIEGO LAND & TOWN CO'S,	47									5	16	Unknown	89	JUL 25 1906	5	16	Paid in full.
Unknown	90	274	SAN DIEGO LAND & TOWN CO'S,	48									28	45	Unknown	90	JUL 25 1906	28	45	Paid in full.
Unknown	91	275	SAN DIEGO LAND & TOWN CO'S,	25									28	45	Unknown	91	JUL 25 1906	28	45	Paid in full.
Unknown	92	275	SAN DIEGO LAND & TOWN CO'S,	26									5	16	Unknown	92	JUL 25 1906	5	16	Paid in full.
Unknown	93	275	SAN DIEGO LAND & TOWN CO'S,	27									4	90	Unknown	93	JUL 25 1906	4	90	Paid in full.
Unknown	94	275	SAN DIEGO LAND & TOWN CO'S,	28									4	65	Unknown	94	JUL 25 1906	4	65	Paid in full.
Unknown	95	275	SAN DIEGO LAND & TOWN CO'S,	29									4	40	Unknown	95	JUL 25 1906	4	40	Paid in full.
Unknown	96	275	SAN DIEGO LAND & TOWN CO'S,	30									4	15	Unknown	96	JUL 25 1906	4	15	Paid in full.
Unknown	97	275	SAN DIEGO LAND & TOWN CO'S,	31									3	87	Unknown	97	JUL 25 1906	3	87	Paid in full.
Unknown	98	275	SAN DIEGO LAND & TOWN CO'S,	32									3	60	Unknown	98	JUL 25 1906	3	60	Paid in full.
Unknown	99	275	SAN DIEGO LAND & TOWN CO'S,	33									3	35	Unknown					Paid in full.
Unknown	100	275	SAN DIEGO LAND & TOWN CO'S,	34									3	10						Paid in full.
Unknown	101	275	SAN DIEGO LAND & TOWN CO'S,	35									2	83	Unknown	101	JUL 25 1906	2	83	Paid in full.
Unknown	102	275	SAN DIEGO LAND & TOWN CO'S,	36									2	60	Unknown	102	JUL 25 1906	2	60	Paid in full.
Unknown	103	275	SAN DIEGO LAND & TOWN CO'S,	13									2	60	Unknown	103	JUL 25 1906	2	60	Paid in full.
Unknown	104	275	SAN DIEGO LAND & TOWN CO'S,	14									2	83	Unknown	104	JUL 25 1906	2	83	Paid in full.
Unknown	105	275	SAN DIEGO LAND & TOWN CO'S,	15									3	10	Unknown	105	JUL 25 1906	3	10	Paid in full.
Unknown	106	275	SAN DIEGO LAND & TOWN CO'S,	16									3	35	Unknown	106	JUL 25 1906	3	35	Paid in full.
Unknown	107	275	SAN DIEGO LAND & TOWN CO'S,	17									3	60	Unknown	107	JUL 25 1906	3	60	Paid in full.
Unknown	108	275	SAN DIEGO LAND & TOWN CO'S,	18									3	87	Unknown	108	JUL 25 1906	3	87	Paid in full.
Unknown	109	275	SAN DIEGO LAND & TOWN CO'S,	19									4	15	Unknown	109	JUL 25 1906	4	15	Paid in full.
Unknown	110	275	SAN DIEGO LAND & TOWN CO'S,	20									4	40	Unknown	110	JUL 25 1906	4	40	Paid in full.
Unknown	111	275	SAN DIEGO LAND & TOWN CO'S,	21									4	65						Paid in full.
Unknown	112	275	SAN DIEGO LAND & TOWN CO'S,	22									4	90						Paid in full.
Unknown	113	275	SAN DIEGO LAND & TOWN CO'S,	23									5	16						Paid in full.
Unknown	114	275	SAN DIEGO LAND & TOWN CO'S,	24									28	45						Paid in full.
Unknown	115	274	SAN DIEGO LAND & TOWN CO'S,	1									28	45	Unknown	115	JUL 25 1906	28	45	Paid in full.
Unknown	116	274	SAN DIEGO LAND & TOWN CO'S,	2									5	16	Unknown	116	JUL 25 1906	5	16	Paid in full.
Unknown	117	274	SAN DIEGO LAND & TOWN CO'S,	3									4	90	Unknown	117	JUL 25 1906	4	90	CONCLUSIVELY PRESUMED PAID
Unknown	118	274	SAN DIEGO LAND & TOWN CO'S,	4									4	65	Unknown	118	JUL 25 1906	4	65	Paid in full.
Unknown	119	274	SAN DIEGO LAND & TOWN CO'S,	5									4	40	Unknown	119	JUL 25 1906	4	40	Paid in full.
Unknown	120	274	SAN DIEGO LAND & TOWN CO'S,	6									4	15	Unknown	120	JUL 25 1906	4	15	Paid in full.
Unknown	121	274	SAN DIEGO LAND & TOWN CO'S,	7									3	87	Unknown	121	JUL 25 1906	3	87	Paid in full.
Unknown	122	274	SAN DIEGO LAND & TOWN CO'S,	8									3	60	Unknown	122	JUL 25 1906	3	60	Paid in full.
Unknown	123	274	SAN DIEGO LAND & TOWN CO'S,	9									3	35	Unknown	123	JUL 25 1906	3	35	Paid in full.

OWNERS	ASSESSED UPON: Assessment Number	Block	Tract or Subdivision	Lot	Assessment Dollars	Assessment Cents	Assessment Dollars	Assessment Cents	Assessment Dollars	Assessment Cents	Assessment Dollars	Assessment Cents	Total Assessment Dollars	Total Assessment Cents	Demands made upon as Owners	Assessment Numbers	Date of Demand ..... 190....	Assessment Due and Unpaid Dollars	Assessment Due and Unpaid Cents	SUBSEQUENT
Unknown	124	274	SAN DIEGO LAND & TOWN CO'S,	10									3	10	Unknown	124	JUL 25 1906	3	10	Paid in full.
Unknown	125	274	SAN DIEGO LAND & TOWN CO'S,	11									2	83	Unknown	125	JUL 25 1906	2	83	Paid in full.
Unknown	126	274	SAN DIEGO LAND & TOWN CO'S,	12									2	60	Unknown	126	JUL 25 1906	2	60	Paid in full.
Unknown	127	242	SAN DIEGO LAND & TOWN CO'S,	37									2	60	Unknown	127	JUL 25 1906	2	60	Paid in full.
Unknown	128	242	SAN DIEGO LAND & TOWN CO'S,	38									2	83	Unknown	128	JUL 25 1906	2	83	Paid in full.
Unknown	129	242	SAN DIEGO LAND & TOWN CO'S,	39									3	10	Unknown	129	JUL 25 1906	3	10	Paid in full.
Unknown	130	242	SAN DIEGO LAND & TOWN CO'S,	40									3	35	Unknown	130	JUL 25 1906	3	35	Paid in full.
Unknown	131	242	SAN DIEGO LAND & TOWN CO'S,	41									3	60	Unknown	131	JUL 25 1906	3	60	Paid in full.
Unknown	132	242	SAN DIEGO LAND & TOWN CO'S,	42									3	87	Unknown	132	JUL 25 1906	3	87	Paid in full.
Unknown	133	242	SAN DIEGO LAND & TOWN CO'S,	43									4	15	Unknown	133	JUL 25 1906	4	15	Paid in full.
Unknown	134	242	SAN DIEGO LAND & TOWN CO'S,	44									4	40	Unknown	134	JUL 25 1906	4	40	Paid in full.
Unknown	135	242	SAN DIEGO LAND & TOWN CO'S,	45									4	65	Unknown	135	JUL 25 1906	4	65	Paid in full.
Unknown	136	242	SAN DIEGO LAND & TOWN CO'S,	46									4	90	Unknown	136	JUL 25 1906	4	90	Paid in full.
Unknown	137	242	SAN DIEGO LAND & TOWN CO'S,	47									5	16	Unknown	137	JUL 25 1906	5	16	Paid in full.
Unknown	138	242	SAN DIEGO LAND & TOWN CO'S,	48									28	45	Unknown	138	JUL 25 1906	28	45	Paid in full.
Unknown	139	241	SAN DIEGO LAND & TOWN CO'S,	25									28	45	Unknown	139	JUL 25 1906	28	45	Paid in full.
Unknown	140	241	SAN DIEGO LAND & TOWN CO'S,	26									5	16	Unknown	140	JUL 25 1906	5	16	Paid in full.
Unknown	141	241	SAN DIEGO LAND & TOWN CO'S,	27									4	90	Unknown	141	JUL 25 1906	4	90	Paid in full.
Unknown	142	241	SAN DIEGO LAND & TOWN CO'S,	28									4	65	Unknown	142	JUL 25 1906	4	65	Paid in full.
Unknown	143	241	SAN DIEGO LAND & TOWN CO'S,	29									4	40	Unknown	143	JUL 25 1906	4	40	CONCLUSIVELY PRESUMED PAID
Unknown	144	241	SAN DIEGO LAND & TOWN CO'S,	30									4	15	Unknown	144	JUL 25 1906	4	15	Paid in full.
Unknown	145	241	SAN DIEGO LAND & TOWN CO'S,	31									3	87	Unknown	145	JUL 25 1906	3	87	Paid in full.
Unknown	146	241	SAN DIEGO LAND & TOWN CO'S,	32									3	60	Unknown	146	JUL 25 1906	3	60	Paid in full.
Unknown	147	241	SAN DIEGO LAND & TOWN CO'S,	33									3	35	Unknown	147	JUL 25 1906	3	35	Paid in full.
Unknown	148	241	SAN DIEGO LAND & TOWN CO'S,	34									3	10	Unknown	148	JUL 25 1906	3	10	Paid in full.
Unknown	149	241	SAN DIEGO LAND & TOWN CO'S,	35									2	83	Unknown	149	JUL 25 1906	2	83	Paid in full.
Unknown	150	241	SAN DIEGO LAND & TOWN CO'S,	36									2	60	Unknown	150	JUL 25 1906	2	60	Paid in full.
Unknown	151	241	SAN DIEGO LAND & TOWN CO'S,	13									2	60	Unknown	151	JUL 25 1906	2	60	Paid in full.
Unknown	152	241	SAN DIEGO LAND & TOWN CO'S,	14									2	83	Unknown	152	JUL 25 1906	2	83	Paid in full.
Unknown	153	241	SAN DIEGO LAND & TOWN CO'S,	15									3	10	Unknown	153	JUL 25 1906	3	10	Paid in full.
Unknown	154	241	SAN DIEGO LAND & TOWN CO'S,	16									3	35	Unknown	154	JUL 25 1906	3	35	Paid in full.
Unknown	155	241	SAN DIEGO LAND & TOWN CO'S,	17									3	60	Unknown	155	JUL 25 1906	3	60	Paid in full.
Unknown	156	241	SAN DIEGO LAND & TOWN CO'S,	18									3	87	Unknown	156	JUL 25 1906	3	87	Paid in full.
Unknown	157	241	SAN DIEGO LAND & TOWN CO'S,	19									4	15	Unknown	157	JUL 25 1906	4	15	PAID IN FULL RET. ON ASSESSMENT ROLL.
Unknown	158	241	SAN DIEGO LAND & TOWN CO'S,	20									4	40	Unknown	158	JUL 25 1906	4	40	PAID IN FULL RET. ON ASSESSMENT ROLL.
Unknown	159	241	SAN DIEGO LAND & TOWN CO'S,	21									4	65	Unknown	159	JUL 25 1906	4	65	Paid in full.
Unknown	160	241	SAN DIEGO LAND & TOWN CO'S,	22									4	90	Unknown	160	JUL 25 1906	4	90	Paid in full.
Unknown	161	241	SAN DIEGO LAND & TOWN CO'S,	23									5	16	Unknown	161	JUL 25 1906	5	16	Paid in full.
Unknown	162	241	SAN DIEGO LAND & TOWN CO'S,	24									28	45	Unknown	162	JUL 25 1906	28	45	Paid in full.
Unknown	163	242	SAN DIEGO LAND & TOWN CO'S,	1									28	45						Paid in full.
Unknown	164	242	SAN DIEGO LAND & TOWN CO'S,	2									5	16						Paid in full.
Unknown	165	242	SAN DIEGO LAND & TOWN CO'S,	3									4	90	Unknown	165	JUL 25 1906	4	90	CONCLUSIVELY PRESUMED PAID
Unknown	166	242	SAN DIEGO LAND & TOWN CO'S,	4									4	65	Unknown	166	JUL 25 1906	4	65	CONCLUSIVELY PRESUMED PAID
Unknown	167	242	SAN DIEGO LAND & TOWN CO'S,	5									4	40	Unknown	167	JUL 25 1906	4	40	Paid in full.
Unknown	168	242	SAN DIEGO LAND & TOWN CO'S,	6									4	15	Unknown	168	JUL 25 1906	4	15	Paid in full.
Unknown	169	242	SAN DIEGO LAND & TOWN CO'S,	7									3	87	Unknown	169	JUL 25 1906	3	87	Paid in full.
Unknown	170	242	SAN DIEGO LAND & TOWN CO'S,	8									3	60	Unknown	170	JUL 25 1906	3	60	Paid in full.
Unknown	171	242	SAN DIEGO LAND & TOWN CO'S,	9									3	35	Unknown	171	JUL 25 1906	3	35	Paid in full.
Unknown	172	242	SAN DIEGO LAND & TOWN CO'S,	10									3	10	Unknown	172	JUL 25 1906	3	10	Paid in full.
Unknown	173	242	SAN DIEGO LAND & TOWN CO'S,	11									2	83	Unknown	173	JUL 25 1906	2	83	Paid in full.
Unknown	174	242	SAN DIEGO LAND & TOWN CO'S,	12									2	60	Unknown	174	JUL 25 1906	2	60	PAID IN FULL RET. ON ASSESSMENT ROLL.
Unknown	175	223	SAN DIEGO LAND & TOWN CO'S,	37									2	60	Unknown	175	JUL 25 1906	2	60	PAID IN FULL RET. ON ASSESSMENT ROLL.
Unknown	176	223	SAN DIEGO LAND & TOWN CO'S,	38									2	83	Unknown	176	JUL 25 1906	2	83	Paid in full.
Unknown	177	223	SAN DIEGO LAND & TOWN CO'S,	39									3	10	Unknown	177	JUL 25 1906	3	10	CONCLUSIVELY PRESUMED PAID

OWNERS	ASSESSED UPON: Assessment Number	Block	Tract or Subdivision	Lot	Assessment Dollars	Assessment Cents	Assessment Dollars	Assessment Cents	Assessment Dollars	Assessment Cents	Assessment Dollars	Assessment Cents	Total Assessment Dollars	Total Assessment Cents	Demands made upon as Owners	Assessment Numbers	Date of Demand 190	Assessment Due and Unpaid Dollars	Assessment Due and Unpaid Cents	SUBSEQUENT PAYMENTS
Unknown	178	223	SAN DIEGO LAND & TOWN CO'S,	40									3	35	Unknown	178	JUL 25 1906	3	35	CONCLUSIVELY PRESUMED PAID
Unknown	179	223	SAN DIEGO LAND & TOWN CO'S,	41									3	60	Unknown	179	JUL 25 1906	3	60	Paid in full.
Unknown	180	223	SAN DIEGO LAND & TOWN CO'S,	42									3	87	Unknown	180	JUL 25 1906	3	87	Paid in full.
Unknown	181	223	SAN DIEGO LAND & TOWN CO'S,	43									1064	99	Unknown	181	JUL 25 1906	4	15	Paid in full.
Unknown	182	223	SAN DIEGO LAND & TOWN CO'S,	44									4	40	Unknown	182	JUL 25 1906	4	40	Paid in full.
Unknown	183	223	SAN DIEGO LAND & TOWN CO'S,	45									4	65	Unknown	183	JUL 25 1906	4	65	PAID IN FULL RET. ON ASSESSMENT ROLL.
Unknown	184	223	SAN DIEGO LAND & TOWN CO'S,	46									4	90	Unknown	184	JUL 25 1906	4	90	PAID IN FULL RET. ON ASSESSMENT ROLL.
Unknown	185	223	SAN DIEGO LAND & TOWN CO'S,	47									5	16	Unknown	185	JUL 25 1906	5	16	PAID IN FULL RET. ON ASSESSMENT ROLL.
Unknown	186	223	SAN DIEGO LAND & TOWN CO'S,	48									28	45	Unknown	186	JUL 25 1906	28	45	PAID IN FULL RET. ON ASSESSMENT ROLL.
Unknown	187	224	SAN DIEGO LAND & TOWN CO'S,	25									28	45	Unknown	187	JUL 25 1906	28	45	Paid in full.
Unknown	188	224	SAN DIEGO LAND & TOWN CO'S,	26									5	16	Unknown	188	JUL 25 1906	5	16	Paid in full.
Unknown	189	224	SAN DIEGO LAND & TOWN CO'S,	27									4	90	Unknown	189	JUL 25 1906	4	90	Paid in full.
Unknown	190	224	SAN DIEGO LAND & TOWN CO'S,	28									4	65	Unknown	190	JUL 25 1906	4	65	Paid in full.
Unknown	191	224	SAN DIEGO LAND & TOWN CO'S,	29									4	40	Unknown	191	JUL 25 1906	4	40	Paid in full.
Unknown	192	224	SAN DIEGO LAND & TOWN CO'S,	30									4	15	Unknown	192	JUL 25 1906	4	15	Paid in full.
Unknown	193	224	SAN DIEGO LAND & TOWN CO'S,	31									3	87	Unknown	193	JUL 25 1906	3	87	Paid in full.
Unknown	194	224	SAN DIEGO LAND & TOWN CO'S,	32									3	60	Unknown	194	JUL 25 1906	3	60	Paid in full.
Unknown	195	224	SAN DIEGO LAND & TOWN CO'S,	33									3	35	Unknown	195	JUL 25 1906	3	35	Paid in full.
Unknown	196	224	SAN DIEGO LAND & TOWN CO'S,	34									3	10	Unknown	196	JUL 25 1906	3	10	Paid in full.
Unknown	197	224	SAN DIEGO LAND & TOWN CO'S,	35									2	83	Unknown	197	JUL 25 1906	2	83	Paid in full.
Unknown	198	224	SAN DIEGO LAND & TOWN CO'S,	36									2	60	Unknown	198	JUL 25 1906	2	60	Paid in full.
Unknown	199	224	SAN DIEGO LAND & TOWN CO'S,	13									2	60	Unknown	199	JUL 25 1906	2	60	Paid in full.
Unknown	200	224	SAN DIEGO LAND & TOWN CO'S,	14									2	83	Unknown	200	JUL 25 1906	2	83	Paid in full.
Unknown	201	224	SAN DIEGO LAND & TOWN CO'S,	15									3	10	Unknown	201	JUL 25 1906	3	10	Paid in full.
Unknown	202	224	SAN DIEGO LAND & TOWN CO'S,	16									3	35	Unknown	202	JUL 25 1906	3	35	Paid in full.
Unknown	203	224	SAN DIEGO LAND & TOWN CO'S,	17									3	60	Unknown	203	JUL 25 1906	3	60	Paid in full.
Unknown	204	224	SAN DIEGO LAND & TOWN CO'S,	18									3	87	Unknown	204	JUL 25 1906	3	87	Paid in full.
Unknown	205	224	SAN DIEGO LAND & TOWN CO'S,	19									4	15	Unknown	205	JUL 25 1906	4	15	Paid in full.
Unknown	206	224	SAN DIEGO LAND & TOWN CO'S,	20									4	40	Unknown	206	JUL 25 1906	4	40	Paid in full.
Unknown	207	224	SAN DIEGO LAND & TOWN CO'S,	21									4	65	Unknown	207	JUL 25 1906	4	65	Paid in full.
Unknown	208	224	SAN DIEGO LAND & TOWN CO'S,	22									4	90	Unknown	208	JUL 25 1906	4	90	Paid in full.
Unknown	209	224	SAN DIEGO LAND & TOWN CO'S,	23									5	16	Unknown	209	JUL 25 1906	5	16	Paid in full.
Unknown	210	224	SAN DIEGO LAND & TOWN CO'S,	24									28	45	Unknown	210	JUL 25 1906	28	45	Paid in full.
Unknown	211	223	SAN DIEGO LAND & TOWN CO'S,	1									28	45	Unknown	211	JUL 25 1906	28	45	Paid in full.
Unknown	212	223	SAN DIEGO LAND & TOWN CO'S,	2									5	16	Unknown	212	JUL 25 1906	5	16	Paid in full.
Unknown	213	223	SAN DIEGO LAND & TOWN CO'S,	3									4	90	Unknown	213	JUL 25 1906	4	90	Paid in full.
Unknown	214	223	SAN DIEGO LAND & TOWN CO'S,	4									4	65	Unknown	214	JUL 25 1906	4	65	Paid in full.
Unknown	215	223	SAN DIEGO LAND & TOWN CO'S,	5									4	40	Unknown	215	JUL 25 1906	4	40	Paid in full.
Unknown	216	223	SAN DIEGO LAND & TOWN CO'S,	6									4	15	Unknown	216	JUL 25 1906	4	15	Paid in full.
Unknown	217	223	SAN DIEGO LAND & TOWN CO'S,	7									3	87	Unknown	217	JUL 25 1906	3	87	Paid in full.
Unknown	218	223	SAN DIEGO LAND & TOWN CO'S,	8									3	60	Unknown	218	JUL 25 1906	3	60	Paid in full.
Unknown	219	223	SAN DIEGO LAND & TOWN CO'S,	9									3	35	Unknown	219	JUL 25 1906	3	35	Paid in full.
Unknown	220	223	SAN DIEGO LAND & TOWN CO'S,	10									3	10	Unknown	220	JUL 25 1906	3	10	Paid in full.
Unknown	221	223	SAN DIEGO LAND & TOWN CO'S,	11									2	83	Unknown	221	JUL 25 1906	2	83	CONCLUSIVELY PRESUMED PAID
Unknown	222	223	SAN DIEGO LAND & TOWN CO'S,	12									2	60	Unknown	222	JUL 25 1906	2	60	CONCLUSIVELY PRESUMED PAID
Unknown	223	191	SAN DIEGO LAND & TOWN CO'S,	37									2	60	Unknown	223	JUL 25 1906	2	60	PAID IN FULL RET. ON ASSESSMENT ROLL.
Unknown	224	191	SAN DIEGO LAND & TOWN CO'S,	38									2	83	Unknown	224	JUL 25 1906	2	83	PAID IN FULL RET. ON ASSESSMENT ROLL.
Unknown	225	191	SAN DIEGO LAND & TOWN CO'S,	39									3	10	Unknown	225	JUL 25 1906	3	10	PAID IN FULL RET. ON ASSESSMENT ROLL.
Unknown	226	191	SAN DIEGO LAND & TOWN CO'S,	40									3	35	Unknown	226	JUL 25 1906	3	35	PAID IN FULL RET. ON ASSESSMENT ROLL.
Unknown	227	191	SAN DIEGO LAND & TOWN CO'S,	41									3	60	Unknown	227	JUL 25 1906	3	60	Paid in full.
Unknown	228	191	SAN DIEGO LAND & TOWN CO'S,	42									3	87	Unknown	228	JUL 25 1906	3	87	Paid in full.
Unknown	229	191	SAN DIEGO LAND & TOWN CO'S,	43									4	15	Unknown	229	JUL 25 1906	4	15	Paid in full.
Unknown	230	191	SAN DIEGO LAND & TOWN CO'S,	44									4	40	Unknown	230	JUL 25 1906	4	40	Paid in full.
Unknown	231	191	SAN DIEGO LAND & TOWN CO'S,	45									4	65	Unknown	231	JUL 25 1906	4	65	Paid in full.

280

OWNERS	ASSESSED UPON				Assessment		Assessment		Assessment		Assessment		Total Assessment		Demands made upon as Owners	Assessment Numbers	Date of Demand 190	Assessment Due and Unpaid		SUBSEQUE
	Assessment Number	Block	Tract or Subdivision	Lot	Dollars	Cents	Dollars	Cents	Dollars	Cents	Dollars	Cents	Dollars	Cents				Dollars	Cents	
Unknown	232	191	SAN DIEGO LAND & TOWN CO'S,	46									4	90	Unknown	232	JUL 25 1906	4	90	Paid in full.
Unknown	233	191	SAN DIEGO LAND & TOWN CO'S,	47									5	16	Unknown	233	JUL 25 1906	5	16	Paid in full.
Unknown	234	191	SAN DIEGO LAND & TOWN CO'S,	48									28	45	Unknown	234	JUL 25 1906	28	45	Paid in full.
Unknown	235	190	SAN DIEGO LAND & TOWN CO'S,	25									28	45	Unknown	235	JUL 25 1906	28	45	Paid in full.
Unknown	236	190	SAN DIEGO LAND & TOWN CO'S,	26									5	16	Unknown	236	JUL 25 1906	5	16	Paid in full.
Unknown	237	190	SAN DIEGO LAND & TOWN CO'S,	27									4	90	Unknown	237	JUL 25 1906	4	90	Paid in full.
Unknown	238	190	SAN DIEGO LAND & TOWN CO'S,	28									4	65	Unknown	238	JUL 25 1906	4	65	Paid in full.
Unknown	239	190	SAN DIEGO LAND & TOWN CO'S,	29									4	40	Unknown	239	JUL 25 1906	4	40	Paid in full.
Unknown	240	190	SAN DIEGO LAND & TOWN CO'S,	30									4	15	Unknown	240	JUL 25 1906	4	15	Paid in full.
Unknown	241	190	SAN DIEGO LAND & TOWN CO'S,	31									14	52 65	Unknown	241	JUL 25 1906	3	87	Paid in full.
Unknown	242	190	SAN DIEGO LAND & TOWN CO'S,	32									3	87	Unknown	242	JUL 25 1906	3	60	Paid in full.
Unknown	243	190	SAN DIEGO LAND & TOWN CO'S,	33									3	60	Unknown	243	JUL 25 1906	3	35	Paid in full.
Unknown	244	190	SAN DIEGO LAND & TOWN CO'S,	34									3	35	Unknown	244	JUL 25 1906	3	10	Paid in full.
Unknown	245	190	SAN DIEGO LAND & TOWN CO'S,	35									3	10	Unknown	245	JUL 25 1906	2	83	Paid in full.
Unknown	246	190	SAN DIEGO LAND & TOWN CO'S,	36									2	83	Unknown	246	JUL 25 1906	2	60	Paid in full.
Unknown	247	190	SAN DIEGO LAND & TOWN CO'S,	13									2	60	Unknown	247	JUL 25 1906	2	60	Paid in full.
Unknown	248	190	SAN DIEGO LAND & TOWN CO'S,	14									2	83	Unknown	248	JUL 25 1906	2	83	Paid in full.
Unknown	249	190	SAN DIEGO LAND & TOWN CO'S,	15									3	10	Unknown	249	JUL 25 1906	3	10	PAID IN FULL RET. ON ASSESSMENT ROLL.
Unknown	250	190	SAN DIEGO LAND & TOWN CO'S,	16									3	35	Unknown	250	JUL 25 1906	3	35	PAID IN FULL RET. ON ASSESSMENT ROLL.
Unknown	251	190	SAN DIEGO LAND & TOWN CO'S,	17									3	60	Unknown	251	JUL 25 1906	3	60	Paid in full.
Unknown	252	190	SAN DIEGO LAND & TOWN CO'S,	18									3	87	Unknown	252	JUL 25 1906	3	87	Paid in full.
Unknown	253	190	SAN DIEGO LAND & TOWN CO'S,	19									4	15	Unknown	253	JUL 25 1906	4	15	PAID IN FULL RET. ON ASSESSMENT ROLL.
Unknown	254	190	SAN DIEGO LAND & TOWN CO'S,	20									4	40	Unknown	254	JUL 25 1906	4	40	PAID IN FULL RET. ON ASSESSMENT ROLL.
Unknown	255	190	SAN DIEGO LAND & TOWN CO'S,	21									4	65	Unknown	255	JUL 25 1906	4	65	Paid in full.
Unknown	256	190	SAN DIEGO LAND & TOWN CO'S,	22									4	90	Unknown	256	JUL 25 1906	4	90	Paid in full.
Unknown	257	190	SAN DIEGO LAND & TOWN CO'S,	23									5	16	Unknown	257	JUL 25 1906	5	16	Paid in full.
Unknown	258	190	SAN DIEGO LAND & TOWN CO'S,	24									28	45	Unknown	258	JUL 25 1906	28	45	Paid in full.
Unknown	259	191	SAN DIEGO LAND & TOWN CO'S,	1									28	45	Unknown	259	JUL 25 1906	28	45	Paid in full.
Unknown	260	191	SAN DIEGO LAND & TOWN CO'S,	2									5	16	Unknown	260	JUL 25 1906	5	16	Paid in full.
Unknown	261	191	SAN DIEGO LAND & TOWN CO'S,	3									4	90	Unknown	261	JUL 25 1906	4	90	Paid in full.
Unknown	262	191	SAN DIEGO LAND & TOWN CO'S,	4									4	65	Unknown	262	JUL 25 1906	4	65	Paid in full.
Unknown	263	191	SAN DIEGO LAND & TOWN CO'S,	5									4	40	Unknown	263	JUL 25 1906	4	40	PAID IN FULL RET. ON ASSESSMENT ROLL.
Unknown	264	191	SAN DIEGO LAND & TOWN CO'S,	6									4	15	Unknown	264	JUL 25 1906	4	15	PAID IN FULL RET. ON ASSESSMENT ROLL.
Unknown	265	191	SAN DIEGO LAND & TOWN CO'S,	7									3	87	Unknown	265	JUL 25 1906	3	87	PAID IN FULL RET. ON ASSESSMENT ROLL.
Unknown	266	191	SAN DIEGO LAND & TOWN CO'S,	8									3	60	Unknown	266	JUL 25 1906	3	60	PAID IN FULL RET. ON ASSESSMENT ROLL.
Unknown	267	191	SAN DIEGO LAND & TOWN CO'S,	9									3	35	Unknown	267	JUL 25 1906	3	35	PAID IN FULL RET. ON ASSESSMENT ROLL.
Unknown	268	191	SAN DIEGO LAND & TOWN CO'S,	10									3	10	Unknown	268	JUL 25 1906	3	10	PAID IN FULL RET. ON ASSESSMENT ROLL.
Unknown	269	191	SAN DIEGO LAND & TOWN CO'S,	11									2	83	Unknown	269	JUL 25 1906	2	83	Paid in full.
Unknown	270	191	SAN DIEGO LAND & TOWN CO'S,	12									2	60	Unknown	270	JUL 25 1906	2	60	Paid in full.
Unknown	271	174	SAN DIEGO LAND & TOWN CO'S,	37									2	60	Unknown	271	JUL 25 1906	2	60	Paid in full.
Unknown	272	174	SAN DIEGO LAND & TOWN CO'S,	38									2	83	Unknown	272	JUL 25 1906	2	83	Paid in full.
Unknown	273	174	SAN DIEGO LAND & TOWN CO'S,	39									3	10	Unknown	273	JUL 25 1906	3	10	PAID IN FULL RET. ON ASSESSMENT ROLL.
Unknown	274	174	SAN DIEGO LAND & TOWN CO'S,	40									3	35	Unknown	274	JUL 25 1906	3	35	PAID IN FULL RET. ON ASSESSMENT ROLL.
Unknown	275	174	SAN DIEGO LAND & TOWN CO'S,	41									3	60	Unknown	275	JUL 25 1906	3	60	Paid in full.
Unknown	276	174	SAN DIEGO LAND & TOWN CO'S,	42									3	87	Unknown	276	JUL 25 1906	3	87	Paid in full.
Unknown	277	174	SAN DIEGO LAND & TOWN CO'S,	43									4	15	Unknown	277	JUL 25 1906	4	15	Paid in full.
Unknown	278	174	SAN DIEGO LAND & TOWN CO'S,	44									4	40	Unknown	278	JUL 25 1906	4	40	Paid in full.
Unknown	279	174	SAN DIEGO LAND & TOWN CO'S,	45									4	65	Unknown	279	JUL 25 1906	4	65	Paid in full.
Unknown	280	174	SAN DIEGO LAND & TOWN CO'S,	46									4	90	Unknown	280	JUL 25 1906	4	90	Paid in full.
Unknown	281	174	SAN DIEGO LAND & TOWN CO'S,	47									5	16	Unknown	281	JUL 25 1906	5	16	Paid in full.
Unknown	282	174	SAN DIEGO LAND & TOWN CO'S,	48									28	45	Unknown	282	JUL 25 1906	28	45	Paid in full.
Unknown	283	175	SAN DIEGO LAND & TOWN CO'S,	25									28	45	Unknown	283	JUL 25 1906	28	45	Paid in full.
Unknown	284	175	SAN DIEGO LAND & TOWN CO'S,	26									5	16	Unknown	284	JUL 25 1906	5	16	Paid in full.
Unknown	285	175	SAN DIEGO LAND & TOWN CO'S,	27									4	90	Unknown	285	JUL 25 1906	4	90	Paid in full.

OWNERS	Assessment Number	Block	Tract or Subdivision	Lot	Assessment	Assessment	Assessment	Assessment	Total Assessment	Demands made upon as Owners	Assessment Numbers	Date of Demand 190	Assessment Due and Unpaid	Subsequent Payments
					Dollars / Cents	Dollars / Cents	Dollars / Cents	Dollars / Cents	Dollars / Cents				Dollars / Cents	
Unknown	286	175	SAN DIEGO LAND & TOWN CO'S,	28					4 65	Unknown	286	JUL 25 1906	4 65	Paid in full.
Unknown	287	175	SAN DIEGO LAND & TOWN CO'S,	29					4 40	Unknown	287	JUL 25 1906	4 40	CONCLUSIVELY PRESUMED PAID
Unknown	288	175	SAN DIEGO LAND & TOWN CO'S,	30					4 15	Unknown	288	JUL 25 1906	4 15	CONCLUSIVELY PRESUMED PAID
Unknown	289	175	SAN DIEGO LAND & TOWN CO'S,	31					3 87	Unknown	289	JUL 25 1906	3 87	CONCLUSIVELY PRESUMED PAID
Unknown	290	175	SAN DIEGO LAND & TOWN CO'S,	32					3 60	Unknown	290	JUL 25 1906	3 60	Paid in full.
Unknown	291	175	SAN DIEGO LAND & TOWN CO'S,	33					3 35	Unknown	291	JUL 25 1906	3 35	Paid in full.
Unknown	292	175	SAN DIEGO LAND & TOWN CO'S,	34					3 10	Unknown	292	JUL 25 1906	3 10	Paid in full.
Unknown	293	175	SAN DIEGO LAND & TOWN CO'S,	35					2 83	Unknown	293	JUL 25 1906	2 83	Paid in full.
Unknown	294	175	SAN DIEGO LAND & TOWN CO'S,	36					2 60	Unknown	294	JUL 25 1906	2 60	CONCLUSIVELY PRESUMED PAID
Unknown	295	175	SAN DIEGO LAND & TOWN CO'S,	13					2 60	Unknown	295	JUL 25 1906	2 60	Paid in full.
Unknown	296	175	SAN DIEGO LAND & TOWN CO'S,	14					2 83	Unknown	296	JUL 25 1906	2 83	Paid in full.
Unknown	297	175	SAN DIEGO LAND & TOWN CO'S,	15					3 10	Unknown	297	JUL 25 1906	3 10	Paid in full.
Unknown	298	175	SAN DIEGO LAND & TOWN CO'S,	16					3 35	Unknown	298	JUL 25 1906	3 35	CONCLUSIVELY PRESUMED PAID
Unknown	299	175	SAN DIEGO LAND & TOWN CO'S,	17					3 60	Unknown	299	JUL 25 1906	3 60	PAID IN FULL RET. ON ASSESSMENT ROLL.
Unknown	300	175	SAN DIEGO LAND & TOWN CO'S,	18					3 87	Unknown	300	JUL 25 1906	3 87	PAID IN FULL RET. ON ASSESSMENT ROLL.
Unknown	301	175	SAN DIEGO LAND & TOWN CO'S,	19					4 15	Unknown	301	JUL 25 1906	4 15	Paid in full.
Unknown	302	175	SAN DIEGO LAND & TOWN CO'S,	20					4 40	Unknown	302	JUL 25 1906	4 40	Paid in full.
Unknown	303	175	SAN DIEGO LAND & TOWN CO'S,	21					4 65		3			Paid in full.
Unknown	304	175	SAN DIEGO LAND & TOWN CO'S,	22					4 90					Paid in full.
Unknown	305	175	SAN DIEGO LAND & TOWN CO'S,	23					5 16					Paid in full.
Unknown	306	175	SAN DIEGO LAND & TOWN CO'S,	24					28 45					
Unknown	307	174	SAN DIEGO LAND & TOWN CO'S,	1					28 45	Unknown	307	JUL 25 1906	28 45	Paid in full.
Unknown	308	174	SAN DIEGO LAND & TOWN CO'S,	2					5 16	Unknown	308	JUL 25 1906	5 16	Paid in full.
Unknown	309	174	SAN DIEGO LAND & TOWN CO'S,	3					4 90	Unknown	309	JUL 25 1906	4 90	Paid in full.
Unknown	310	174	SAN DIEGO LAND & TOWN CO'S,	4					4 65	Unknown	310	JUL 25 1906	4 65	Paid in full.
Unknown	311	174	SAN DIEGO LAND & TOWN CO'S,	5					4 40	Unknown	311	JUL 25 1906	4 40	Paid in full.
Unknown	312	174	SAN DIEGO LAND & TOWN CO'S,	6					4 15	Unknown	312	JUL 25 1906	4 15	Paid in full.
Unknown	313	174	SAN DIEGO LAND & TOWN CO'S,	7					3 87	Unknown	313	JUL 25 1906	3 87	Paid in full.
Unknown	314	174	SAN DIEGO LAND & TOWN CO'S,	8					3 60	Unknown	314	JUL 25 1906	3 60	Paid in full.
Unknown	315	174	SAN DIEGO LAND & TOWN CO'S,	9					3 35	Unknown	315	JUL 25 1906	3 35	PAID IN FULL RET. ON ASSESSMENT ROLL.
Unknown	316	174	SAN DIEGO LAND & TOWN CO'S,	10					3 10	Unknown	316	JUL 25 1906	3 10	PAID IN FULL RET. ON ASSESSMENT ROLL.
Unknown	317	174	SAN DIEGO LAND & TOWN CO'S,	11					2 83	Unknown	317	JUL 25 1906	2 83	Paid in full.
Unknown	318	174	SAN DIEGO LAND & TOWN CO'S,	12					2 60	Unknown	318	JUL 25 1906	2 60	Paid in full.
Unknown	319	144	SAN DIEGO LAND & TOWN CO'S,	37					2 60	Unknown	319	JUL 25 1906	2 60	Paid in full.
Unknown	320	144	SAN DIEGO LAND & TOWN CO'S,	38					2 83	Unknown	320	JUL 25 1906	2 83	Paid in full.
Unknown	321	144	SAN DIEGO LAND & TOWN CO'S,	39					3 10	Unknown	321	JUL 25 1906	3 10	Paid in full.
Unknown	322	144	SAN DIEGO LAND & TOWN CO'S,	40					3 35	Unknown	322	JUL 25 1906	3 35	Paid in full.
Unknown	323	144	SAN DIEGO LAND & TOWN CO'S,	41					3 60	Unknown	323	JUL 25 1906	3 60	Paid in full.
Unknown	324	144	SAN DIEGO LAND & TOWN CO'S,	42					3 87	Unknown	324	JUL 25 1906	3 87	PAID IN FULL RET. ON ASSESSMENT ROLL.
Unknown	325	144	SAN DIEGO LAND & TOWN CO'S,	43					4 15	Unknown	325	JUL 25 1906	4 15	PAID IN FULL RET. ON ASSESSMENT ROLL.
Unknown	326	144	SAN DIEGO LAND & TOWN CO'S,	44					4 40	Unknown	326	JUL 25 1906	4 40	PAID IN FULL RET. ON ASSESSMENT ROLL.
Unknown	327	144	SAN DIEGO LAND & TOWN CO'S,	45					4 65	Unknown	327	JUL 25 1906	4 65	Paid in full.
Unknown	328	144	SAN DIEGO LAND & TOWN CO'S,	46					4 90	Unknown	328	JUL 25 1906	4 90	Paid in full.
Unknown	329	144	SAN DIEGO LAND & TOWN CO'S,	47					5 16	Unknown	329	JUL 25 1906	5 16	PAID IN FULL RET. ON ASSESSMENT ROLL.
Unknown	330	144	SAN DIEGO LAND & TOWN CO'S,	48					28 45	Unknown	330	JUL 25 1906	28 45	PAID IN FULL RET. ON ASSESSMENT ROLL.
Unknown	331	143	SAN DIEGO LAND & TOWN CO'S,	25					28 45	Unknown	331	JUL 25 1906	28 45	PAID IN FULL RET. ON ASSESSMENT ROLL.
Unknown	332	143	SAN DIEGO LAND & TOWN CO'S,	26					5 16	Unknown	332	JUL 25 1906	5 16	PAID IN FULL RET. ON ASSESSMENT ROLL.
Unknown	333	143	SAN DIEGO LAND & TOWN CO'S,	27					4 90	Unknown	333	JUL 25 1906	4 90	PAID IN FULL RET. ON ASSESSMENT ROLL.
Unknown	334	143	SAN DIEGO LAND & TOWN CO'S,	28					4 65	Unknown	334	JUL 25 1906	4 65	Paid in full.
Unknown	335	143	SAN DIEGO LAND & TOWN CO'S,	29					4 40	Unknown	335	JUL 25 1906	4 40	Paid in full.
Unknown	336	143	SAN DIEGO LAND & TOWN CO'S,	30					4 15	Unknown	336	JUL 25 1906	4 15	PAID IN FULL RET. ON ASSESSMENT ROLL.
Unknown	337	143	SAN DIEGO LAND & TOWN CO'S,	31					3 87	Unknown	337	JUL 25 1906	3 87	PAID IN FULL RET. ON ASSESSMENT ROLL.
Unknown	338	143	SAN DIEGO LAND & TOWN CO'S,	32					3 60	Unknown	338	JUL 25 1906	3 60	CONCLUSIVELY PRESUMED PAID
Unknown	339	143	SAN DIEGO LAND & TOWN CO'S,	33					3 35	Unknown	339	JUL 25 1906	3 35	Paid in full.

282

OWNERS	ASSESSED UPON				Assessment		Assessment		Assessment		Assessment		Total Assessment		Demands made upon as Owners	Assessment Numbers	Date of Demand 190	Assessment Due and Unpaid		SUBSEQUENT P
	Assessment Number	Block	Tract or Subdivision	Lot	Dollars	Cents	Dollars	Cents	Dollars	Cents	Dollars	Cents	Dollars	Cents				Dollars	Cents	
Unknown	340	143	SAN DIEGO LAND & TOWN CO'S.	34									3	10	Unknown	340	JUL 25 1906	3	10	Paid in full.
Unknown	341	143	SAN DIEGO LAND & TOWN CO'S.	35									2	83	Unknown	341	JUL 25 1906	2	83	CONCLUSIVELY PRESUMED PAI
Unknown	342	143	SAN DIEGO LAND & TOWN CO'S.	36									2	60	Unknown	342	JUL 25 1906	2	60	CONCLUSIVELY PRESUMED PAID
Unknown	343	143	SAN DIEGO LAND & TOWN CO'S.	13									2	60	Unknown	343	JUL 25 1906	2	60	Paid in full.
Unknown	344	143	SAN DIEGO LAND & TOWN CO'S.	14									2	83	Unknown	344	JUL 25 1906	2	83	Paid in full.
Unknown	345	143	SAN DIEGO LAND & TOWN CO'S.	15									3	10	Unknown	345	JUL 25 1906	3	10	Paid in full.
Unknown	346	143	SAN DIEGO LAND & TOWN CO'S.	16									3	35	Unknown	346	JUL 25 1906	3	35	Paid in full.
Unknown	347	143	SAN DIEGO LAND & TOWN CO'S.	17									3	60	Unknown	347	JUL 25 1906	3	60	PAID IN FUL RET. ON ASSESSMENT ROLL
Unknown	348	143	SAN DIEGO LAND & TOWN CO'S.	18									3	87	Unknown	348	JUL 25 1906	3	87	PAID IN FULL RET. ON ASSESSMENT ROLL
Unknown	349	143	SAN DIEGO LAND & TOWN CO'S.	19									4	15	Unknown	349	JUL 25 1906	4	15	Paid in full.
Unknown	350	143	SAN DIEGO LAND & TOWN CO'S.	20									4	40	Unknown	350	JUL 25 1906	4	40	Paid in full.
Unknown	351	143	SAN DIEGO LAND & TOWN CO'S.	21									4	65	Unknown	351	JUL 25 1906	4	65	PAID IN FULL RET. ON ASSESSMENT ROLL.
Unknown	352	143	SAN DIEGO LAND & TOWN CO'S.	22									4	90	Unknown	352	JUL 25 1906	4	90	PAID IN FUL RET. ON ASSESSMENT ROLL
Unknown	353	143	SAN DIEGO LAND & TOWN CO'S.	23									5	16	Unknown	353	JUL 25 1906	5	16	Paid in full.
Unknown	354	143	SAN DIEGO LAND & TOWN CO'S.	24									28	45	Unknown	354	JUL 25 1906	28	45	Paid in full.
Unknown	355	144	SAN DIEGO LAND & TOWN CO'S.	1									28	45						Paid in full.
Unknown	356	144	SAN DIEGO LAND & TOWN CO'S.	2									5	16						Paid in full.
Unknown	357	144	SAN DIEGO LAND & TOWN CO'S.	3									4	90	Unknown	357	JUL 25 1906	4	90	Paid in full.
Unknown	358	144	SAN DIEGO LAND & TOWN CO'S.	4									4	65	Unknown	358	JUL 25 1906	4	65	Paid in full.
Unknown	359	144	SAN DIEGO LAND & TOWN CO'S.	5									4	40	Unknown	359	JUL 25 1906	4	40	Paid in full.
Unknown	360	144	SAN DIEGO LAND & TOWN CO'S.	6									4	15	Unknown	360	JUL 25 1906	4	15	Paid in full.
Unknown	361	144	SAN DIEGO LAND & TOWN CO'S.	7									3	87	Unknown	361	JUL 25 1906	3	87	CONCLUSIVELY PRESUMED PAID
Unknown	362	144	SAN DIEGO LAND & TOWN CO'S.	8									3	60	Unknown	362	JUL 25 1906	3	60	CONCLUSIVELY PRESUMED PAID
Unknown	363	144	SAN DIEGO LAND & TOWN CO'S.	9									3	35						Paid in full.
Unknown	364	144	SAN DIEGO LAND & TOWN CO'S.	10									3	10						Paid in full.
Unknown	365	144	SAN DIEGO LAND & TOWN CO'S.	11									2	83	Unknown	365	JUL 25 1906	2	83	PAID IN FULL RET. ON ASSESSMENT ROLL
Unknown	366	144	SAN DIEGO LAND & TOWN CO'S.	12									2	60	Unknown	366	JUL 25 1906	2	60	PAID IN FUL RET. ON ASSESSMENT R
Unknown	367	126	SAN DIEGO LAND & TOWN CO'S.	37									2	60	Unknown	367	JUL 25 1906	2	60	Paid in full.
Unknown	368	126	SAN DIEGO LAND & TOWN CO'S.	38									2	83	Unknown	368	JUL 25 1906	2	83	Paid in full.
Unknown	369	126	SAN DIEGO LAND & TOWN CO'S.	39									3	10	Unknown	369	JUL 25 1906	3	10	CONCLUSIVELY PRESUMED PAID
Unknown	370	126	SAN DIEGO LAND & TOWN CO'S.	40									3	35	Unknown	370	JUL 25 1906	3	35	PAID IN FUL RET. ON ASSESSMENT RO.
Unknown	371	126	SAN DIEGO LAND & TOWN CO'S.	41									3	60	Unknown	371	JUL 25 1906	3	60	PAID IN FUL RET. ON ASSESSMENT ROL.
Unknown	372	126	SAN DIEGO LAND & TOWN CO'S.	42									3	87	Unknown	372	JUL 25 1906	3	87	PAID IN FUL RET. ON ASSESSMENT ROL.
Unknown	373	126	SAN DIEGO LAND & TOWN CO'S.	43									4	15	Unknown	373	JUL 25 1906	4	15	PAID IN FUL CONTRACTORS RECEIPT.
Unknown	374	126	SAN DIEGO LAND & TOWN CO'S.	44									4	40	Unknown	374	JUL 25 1906	4	40	PAID IN FUL CONTRACTORS RECEIPT.
Unknown	375	126	SAN DIEGO LAND & TOWN CO'S.	45									4	65	Unknown	375	JUL 25 1906	4	65	Paid in full.
Unknown	376	126	SAN DIEGO LAND & TOWN CO'S.	46									4	90	Unknown	376	JUL 25 1906	4	90	Paid in full.
Unknown	377	126	SAN DIEGO LAND & TOWN CO'S.	47									5	16	Unknown	377	JUL 25 1906	5	16	Paid in full.
Unknown	378	126	SAN DIEGO LAND & TOWN CO'S.	48									28	45	Unknown	378	JUL 25 1906	28	45	Paid in full.
Unknown	379	127	SAN DIEGO LAND & TOWN CO'S.	25									28	45	Unknown	379	JUL 25 1906	28	45	Paid in full.
Unknown	380	127	SAN DIEGO LAND & TOWN CO'S.	26									5	16	Unknown	380	JUL 25 1906	5	16	Paid in full.
Unknown	381	127	SAN DIEGO LAND & TOWN CO'S.	27									4	90	Unknown	381	JUL 25 1906	4	90	Paid in full.
Unknown	382	127	SAN DIEGO LAND & TOWN CO'S.	28									4	65	Unknown	382	JUL 25 1906	4	65	Paid in full.
Unknown	383	127	SAN DIEGO LAND & TOWN CO'S.	29									4	40	Unknown	383	JUL 25 1906	4	40	Paid in full.
Unknown	384	127	SAN DIEGO LAND & TOWN CO'S.	30									4	15	Unknown	384	JUL 25 1906	4	15	Paid in full.
Unknown	385	127	SAN DIEGO LAND & TOWN CO'S.	31									3	87	Unknown	385	JUL 25 1906	3	87	PAID IN FULL RET. ON ASSESSMENT ROLL.
Unknown	386	127	SAN DIEGO LAND & TOWN CO'S.	32									3	60	Unknown	386	JUL 25 1906	3	60	PAID IN FULL RET. ON ASSESSMENT ROLL
Unknown	387	127	SAN DIEGO LAND & TOWN CO'S.	33									3	35	Unknown	387	JUL 25 1906	3	35	PAID IN FULL RET. ON ASSESSMENT ROL.
Unknown	388	127	SAN DIEGO LAND & TOWN CO'S.	34									3	10	Unknown	388	JUL 25 1906	3	10	PAID IN FULL RET. ON ASSESSMENT ROL
Unknown	389	127	SAN DIEGO LAND & TOWN CO'S.	35									2	83	Unknown	389	JUL 25 1906	2	83	Paid in full.
Unknown	390	127	SAN DIEGO LAND & TOWN CO'S.	36									2	60	Unknown	390	JUL 25 1906	2	60	Paid in full.
Unknown	391	127	SAN DIEGO LAND & TOWN CO'S.	13									2	60	Unknown	391	JUL 25 1906	2	60	Paid in full.
Unknown	392	127	SAN DIEGO LAND & TOWN CO'S.	14									2	83	Unknown	392	JUL 25 1906	2	83	Paid in full.
Unknown	393	127	SAN DIEGO LAND & TOWN CO'S.	15									3	10	Unknown	393	JUL 25 1906	3	10	Paid in full.

OWNERS	Assessment Number	Block	Tract or Subdivision	Lot	Assessment Dollars	Assessment Cents	Assessment Dollars	Assessment Cents	Assessment Dollars	Assessment Cents	Assessment Dollars	Assessment Cents	Total Assessment Dollars	Total Assessment Cents	Demands made upon as Owners	Assessment Numbers	Date of Demand 190	Assessment Due and Unpaid Dollars	Assessment Due and Unpaid Cents	Subsequent Payments
Unknown	394	127	SAN DIEGO LAND & TOWN CO'S,	16									3	35	Unknown	394	JUL 25 1906	3	35	Paid in full.
Unknown	395	127	SAN DIEGO LAND & TOWN CO'S,	17									3	60	Unknown	395	JUL 25 1906	3	60	Paid in full.
Unknown	396	127	SAN DIEGO LAND & TOWN CO'S,	18									3	87	Unknown	396	JUL 25 1906	3	87	Paid in full.
Unknown	397	127	SAN DIEGO LAND & TOWN CO'S,	19									4	15	Unknown	397	JUL 25 1906	4	15	Paid in full.
Unknown	398	127	SAN DIEGO LAND & TOWN CO'S,	20									4	40	Unknown	398	JUL 25 1906	4	40	Paid in full.
Unknown	399	127	SAN DIEGO LAND & TOWN CO'S,	21									4	65	Unknown	399	JUL 25 1906	4	65	Paid in full.
Unknown	400	127	SAN DIEGO LAND & TOWN CO'S,	22									4	90	Unknown	400	JUL 25 1906	4	90	Paid in full.
Unknown	401	127	SAN DIEGO LAND & TOWN CO'S,	23									5	16	Unknown	401	JUL 25 1906	5	16	Paid in full.
Unknown	402	127	SAN DIEGO LAND & TOWN CO'S,	24									28	45	Unknown	402	JUL 25 1906	28	45	Paid in full.
Unknown	403	126	SAN DIEGO LAND & TOWN CO'S,	1									28	45	Unknown	403	JUL 25 1906	28	45	PAID IN FULL RET. ON ASSESSMENT ROLL.
Unknown	404	126	SAN DIEGO LAND & TOWN CO'S,	2									5	16	Unknown	404	JUL 25 1906	5	16	PAID IN FULL RET. ON ASSESSMENT ROLL.
Unknown	405	126	SAN DIEGO LAND & TOWN CO'S,	3									4	90	Unknown	405	JUL 25 1906	4	90	PAID IN FULL RET. ON ASSESSMENT ROLL.
Unknown	406	126	SAN DIEGO LAND & TOWN CO'S,	4									4	65	Unknown	406	JUL 25 1906	4	65	PAID IN FULL RET. ON ASSESSMENT ROLL.
Unknown	407	126	SAN DIEGO LAND & TOWN CO'S,	5									4	40	Unknown	407	JUL 25 1906	4	40	PAID IN FULL RET. ON ASSESSMENT ROLL.
Unknown	408	126	SAN DIEGO LAND & TOWN CO'S,	6									4	15	Unknown	408	JUL 25 1906	4	15	PAID IN FULL CONTRACTORS RECPT
Unknown	409	126	SAN DIEGO LAND & TOWN CO'S,	7									3	87	Unknown	409	JUL 25 1906	3	87	PAID IN FULL CONTRACTORS RECPT
Unknown	410	126	SAN DIEGO LAND & TOWN CO'S,	8									3	60	Unknown	410	JUL 25 1906	3	60	Paid in full.
Unknown	411	126	SAN DIEGO LAND & TOWN CO'S,	9									3	35	Unknown	411	JUL 25 1906	3	35	Paid in full.
Unknown	412	126	SAN DIEGO LAND & TOWN CO'S,	10									3	10	Unknown	412	JUL 25 1906	3	10	Paid in full.
Unknown	413	126	SAN DIEGO LAND & TOWN CO'S,	11									2	83	Unknown	413	JUL 25 1906	2	83	Paid in full.
Unknown	414	126	SAN DIEGO LAND & TOWN CO'S,	12									2	60	Unknown	414	JUL 25 1906	2	60	Paid in full.
Unknown	415	98	SAN DIEGO LAND & TOWN CO'S,	37									2	60						Paid in full.
Unknown	416	98	SAN DIEGO LAND & TOWN CO'S,	38									2	83						Paid in full.
Unknown	417	98	SAN DIEGO LAND & TOWN CO'S,	39									3	10						Paid in full.
Unknown	418	98	SAN DIEGO LAND & TOWN CO'S,	40									3	35						Paid in full.
Unknown	419	98	SAN DIEGO LAND & TOWN CO'S,	41									3	60						Paid in full.
Unknown	420	98	SAN DIEGO LAND & TOWN CO'S,	42									3	87						Paid in full.
Unknown	421	98	SAN DIEGO LAND & TOWN CO'S,	43									4	15						Paid in full.
Unknown	422	98	SAN DIEGO LAND & TOWN CO'S,	44									4	40						Paid in full.
Unknown	423	98	SAN DIEGO LAND & TOWN CO'S,	45									4	65	Unknown	423	JUL 25 1906	4	65	PAID IN FULL RET. ON ASSESSMENT ROLL.
Unknown	424	98	SAN DIEGO LAND & TOWN CO'S,	46									4	90	Unknown	424	JUL 25 1906	4	90	PAID IN FULL RET. ON ASSESSMENT ROLL.
Unknown	425	98	SAN DIEGO LAND & TOWN CO'S,	47									5	16	Unknown	425	JUL 25 1906	5	16	PAID IN FULL RET. ON ASSESSMENT ROLL.
Unknown	426	98	SAN DIEGO LAND & TOWN CO'S,	48									28	45	Unknown	426	JUL 25 1906	28	45	PAID IN FULL RET. ON ASSESSMENT ROLL.
Unknown	427	97	SAN DIEGO LAND & TOWN CO'S,	25									28	45						Paid in full.
Unknown	428	97	SAN DIEGO LAND & TOWN CO'S,	26									5	16						Paid in full.
Unknown	429	97	SAN DIEGO LAND & TOWN CO'S,	27									4	90						Paid in full.
Unknown	430	97	SAN DIEGO LAND & TOWN CO'S,	28									4	65						Paid in full.
Unknown	431	97	SAN DIEGO LAND & TOWN CO'S,	29									4	40						Paid in full.
Unknown	432	97	SAN DIEGO LAND & TOWN CO'S,	30									4	15						Paid in full.
Unknown	433	97	SAN DIEGO LAND & TOWN CO'S,	31									3	87						Paid in full.
Unknown	434	97	SAN DIEGO LAND & TOWN CO'S,	32									3	60						Paid in full.
Unknown	435	97	SAN DIEGO LAND & TOWN CO'S,	33									3	35						Paid in full.
Unknown	436	97	SAN DIEGO LAND & TOWN CO'S,	34									3	10						Paid in full.
Unknown	437	97	SAN DIEGO LAND & TOWN CO'S,	35									2	83						Paid in full.
Unknown	438	97	SAN DIEGO LAND & TOWN CO'S,	36									2	60						Paid in full.
Unknown	439	97	SAN DIEGO LAND & TOWN CO'S,	13									2	60						Paid in full.
Unknown	440	97	SAN DIEGO LAND & TOWN CO'S,	14									2	83						Paid in full.
Unknown	441	97	SAN DIEGO LAND & TOWN CO'S,	15									3	10						Paid in full.
Unknown	442	97	SAN DIEGO LAND & TOWN CO'S,	16									3	35						Paid in full.
Unknown	443	97	SAN DIEGO LAND & TOWN CO'S,	17									3	60						Paid in full.
Unknown	444	97	SAN DIEGO LAND & TOWN CO'S,	18									3	87						Paid in full.
Unknown	445	97	SAN DIEGO LAND & TOWN CO'S,	19									4	15						Paid in full.
Unknown	446	97	SAN DIEGO LAND & TOWN CO'S,	20									4	40						Paid in full.
Unknown	447	97	SAN DIEGO LAND & TOWN CO'S,	21									4	65						

OWNERS	ASSESSED UPON				Assessment		Assessment		Assessment		Assessment		Total Assessment		Demands made upon as Owners	Assessment Numbers	Date of Demand 190	Assessment Due and Unpaid		SUBSEQUENT I
	Assessment Number	Block	Tract or Subdivision	Lot	Dollars	Cents	Dollars	Cents	Dollars	Cents	Dollars	Cents	Dollars	Cents				Dollars	Cents	
Unknown	448	97	SAN DIEGO LAND & TOWN CO'S,	23									4	90						Paid in full.
Unknown	449	97	SAN DIEGO LAND & TOWN CO'S,	23									5	16						Paid in full.
Unknown	450	97	SAN DIEGO LAND & TOWN CO'S,	24									2	8 45						Paid in full.
Unknown	451	98	SAN DIEGO LAND & TOWN CO'S,	1									2	8 45						Paid in full.
Unknown	452	98	SAN DIEGO LAND & TOWN CO'S,	2									5	16						Paid in full.
Unknown	453	98	SAN DIEGO LAND & TOWN CO'S,	3									4	90						Paid in full.
Unknown	454	98	SAN DIEGO LAND & TOWN CO'S,	4									4	65						Paid in full.
Unknown	455	98	SAN DIEGO LAND & TOWN CO'S,	5									4	40						Paid in full.
Unknown	456	98	SAN DIEGO LAND & TOWN CO'S,	6									4	15						Paid in full.
Unknown	457	98	SAN DIEGO LAND & TOWN CO'S,	7									3	87						Paid in full.
Unknown	458	98	SAN DIEGO LAND & TOWN CO'S,	8									3	60						Paid in full.
Unknown	459	98	SAN DIEGO LAND & TOWN CO'S,	9									3	35						Paid in full.
Unknown	460	98	SAN DIEGO LAND & TOWN CO'S,	10									3	10						Paid in full.
Unknown	461	98	SAN DIEGO LAND & TOWN CO'S,	11									2	83						Paid in full.
Unknown	462	98	SAN DIEGO LAND & TOWN CO'S,	12									2	60						Paid in full.
Unknown	463	79	SAN DIEGO LAND & TOWN CO'S,	37									2	60						Paid in full.
Unknown	464	79	SAN DIEGO LAND & TOWN CO'S,	38									2	83						Paid in full.
Unknown	465	79	SAN DIEGO LAND & TOWN CO'S,	39									3	10						Paid in full.
Unknown	466	79	SAN DIEGO LAND & TOWN CO'S,	40									3	35						Paid in full.
Unknown	467	79	SAN DIEGO LAND & TOWN CO'S,	41									3	60						Paid in full.
Unknown	468	79	SAN DIEGO LAND & TOWN CO'S,	42									3	87						Paid in full.
Unknown	469	79	SAN DIEGO LAND & TOWN CO'S,	43									4	15						Paid in full.
Unknown	470	79	SAN DIEGO LAND & TOWN CO'S,	44									4	40						Paid in full.
Unknown	471	79	SAN DIEGO LAND & TOWN CO'S,	45									4	65						Paid in full.
Unknown	472	79	SAN DIEGO LAND & TOWN CO'S,	46									4	90						Paid in full.
Unknown	473	79	SAN DIEGO LAND & TOWN CO'S,	47									5	16						Paid in full.
Unknown	474	79	SAN DIEGO LAND & TOWN CO'S,	48									2	8 45						Paid in full.
Unknown	475	80	SAN DIEGO LAND & TOWN CO'S,	25									2	8 45						Paid in full.
Unknown	476	80	SAN DIEGO LAND & TOWN CO'S,	26									5	16						Paid in full.
Unknown	477	80	SAN DIEGO LAND & TOWN CO'S,	27									4	90						Paid in full.
Unknown	478	80	SAN DIEGO LAND & TOWN CO'S,	28									4	65						Paid in full.
Unknown	479	80	SAN DIEGO LAND & TOWN CO'S,	29									4	40						Paid in full.
Unknown	480	80	SAN DIEGO LAND & TOWN CO'S,	30									4	15						Paid in full.
Unknown	481	80	SAN DIEGO LAND & TOWN CO'S,	31									3	87						Paid in full.
Unknown	482	80	SAN DIEGO LAND & TOWN CO'S,	32									3	60						Paid in full.
Unknown	483	80	SAN DIEGO LAND & TOWN CO'S,	33									3	35						Paid in full.
Unknown	484	80	SAN DIEGO LAND & TOWN CO'S,	34									3	10						Paid in full.
Unknown	485	80	SAN DIEGO LAND & TOWN CO'S,	35									2	83						Paid in full.
Unknown	486	80	SAN DIEGO LAND & TOWN CO'S,	36									2	60						Paid in full.
Unknown	487	80	SAN DIEGO LAND & TOWN CO'S,	13									2	60						Paid in full.
Unknown	488	80	SAN DIEGO LAND & TOWN CO'S,	14									2	83						Paid in full.
Unknown	489	80	SAN DIEGO LAND & TOWN CO'S,	15									3	10						Paid in full.
Unknown	490	80	SAN DIEGO LAND & TOWN CO'S,	16									3	35						Paid in full.
Unknown	491	80	SAN DIEGO LAND & TOWN CO'S,	17									3	60						Paid in full.
Unknown	492	80	SAN DIEGO LAND & TOWN CO'S,	18									3	87						Paid in full.
Unknown	493	80	SAN DIEGO LAND & TOWN CO'S,	19									4	15						Paid in full.
Unknown	494	80	SAN DIEGO LAND & TOWN CO'S,	20									4	40						Paid in full.
Unknown	495	80	SAN DIEGO LAND & TOWN CO'S,	21									4	65						Paid in full.
Unknown	496	80	SAN DIEGO LAND & TOWN CO'S,	22									4	90						Paid in full.
Unknown	497	80	SAN DIEGO LAND & TOWN CO'S,	23									5	16						Paid in full.
Unknown	498	80	SAN DIEGO LAND & TOWN CO'S,	24									2	8 45						Paid in full.
Unknown	499	79	SAN DIEGO LAND & TOWN CO'S,	1									2	8 45						Paid in full.
Unknown	500	79	SAN DIEGO LAND & TOWN CO'S,	2									5	16						Paid in full.
Unknown	501	79	SAN DIEGO LAND & TOWN CO'S,	3									4	90						Paid in full.

OWNERS	ASSESSED UPON: Assessment Number	Block	Tract or Subdivision	Lot	Assessment Dollars	Assessment Cents	Assessment Dollars	Assessment Cents	Assessment Dollars	Assessment Cents	Assessment Dollars	Assessment Cents	Total Assessment Dollars	Total Assessment Cents	Demands made upon as Owners	Assessment Numbers	Date of Demand 190	Assessment Due and Unpaid Dollars	Assessment Due and Unpaid Cents	SUBSEQUENT PAYMENTS
Unknown	502	79	SAN DIEGO LAND & TOWN CO'S.	4									4	65						Paid in full.
Unknown	503	79	SAN DIEGO LAND & TOWN CO'S.	5									4	40						Paid in full.
Unknown	504	79	SAN DIEGO LAND & TOWN CO'S.	6									4	15						Paid in full.
Unknown	505	79	SAN DIEGO LAND & TOWN CO'S.	7									3	87						Paid in full.
Unknown	506	79	SAN DIEGO LAND & TOWN CO'S.	8									3	60						Paid in full.
Unknown	507	79	SAN DIEGO LAND & TOWN CO'S.	9									3	35						Paid in full.
Unknown	508	79	SAN DIEGO LAND & TOWN CO'S.	10									3	10						Paid in full.
Unknown	509	79	SAN DIEGO LAND & TOWN CO'S.	11									2	83						Paid in full.
Unknown	510	79	SAN DIEGO LAND & TOWN CO'S.	12									2	60						Paid in full.
Unknown	511	53	SAN DIEGO LAND & TOWN CO'S.	37									2	60						Paid in full.
Unknown	512	53	SAN DIEGO LAND & TOWN CO'S.	38									2	83						Paid in full.
Unknown	513	53	SAN DIEGO LAND & TOWN CO'S.	39									3	10						Paid in full.
Unknown	514	53	SAN DIEGO LAND & TOWN CO'S.	40									3	35						Paid in full.
Unknown	515	53	SAN DIEGO LAND & TOWN CO'S.	41									3	60						Paid in full.
Unknown	516	53	SAN DIEGO LAND & TOWN CO'S.	42									3	87						Paid in full.
Unknown	517	53	SAN DIEGO LAND & TOWN CO'S.	43									4	15						Paid in full.
Unknown	518	53	SAN DIEGO LAND & TOWN CO'S.	44									4	40						Paid in full.
Unknown	519	53	SAN DIEGO LAND & TOWN CO'S.	45									4	65						Paid in full.
Unknown	520	53	SAN DIEGO LAND & TOWN CO'S.	46									4	90						Paid in full.
Unknown	521	53	SAN DIEGO LAND & TOWN CO'S.	47									5	16						Paid in full.
Unknown	522	53	SAN DIEGO LAND & TOWN CO'S.	48									28	45						Paid in full.
Unknown	523	53	SAN DIEGO LAND & TOWN CO'S.	1									28	45						Paid in full.
Unknown	524	53	SAN DIEGO LAND & TOWN CO'S.	2									5	16						Paid in full.
Unknown	525	53	SAN DIEGO LAND & TOWN CO'S.	3									4	90						Paid in full.
Unknown	526	53	SAN DIEGO LAND & TOWN CO'S.	4									4	65						Paid in full.
Unknown	527	53	SAN DIEGO LAND & TOWN CO'S.	5									4	40						Paid in full.
Unknown	528	53	SAN DIEGO LAND & TOWN CO'S.	6									4	15						Paid in full.
Unknown	529	53	SAN DIEGO LAND & TOWN CO'S.	7									3	87						Paid in full.
Unknown	530	53	SAN DIEGO LAND & TOWN CO'S.	8									3	60						Paid in full.
Unknown	531	53	SAN DIEGO LAND & TOWN CO'S.	9									3	35						Paid in full.
Unknown	532	53	SAN DIEGO LAND & TOWN CO'S.	10									3	10						Paid in full.
Unknown	533	53	SAN DIEGO LAND & TOWN CO'S.	11									2	83						Paid in full.
Unknown	534	53	SAN DIEGO LAND & TOWN CO'S.	12									2	60						Paid in full.
Unknown	535	34	SAN DIEGO LAND & TOWN CO'S.	37									1	75						Paid in full.
Unknown	536	34	SAN DIEGO LAND & TOWN CO'S.	38									1	90						Paid in full.
Unknown	537	34	SAN DIEGO LAND & TOWN CO'S.	39									2	07						Paid in full.
Unknown	538	34	SAN DIEGO LAND & TOWN CO'S.	40									2	25						Paid in full.
Unknown	539	34	SAN DIEGO LAND & TOWN CO'S.	41									2	45						Paid in full.
Unknown	540	34	SAN DIEGO LAND & TOWN CO'S.	42									2	60						Paid in full.
Unknown	541	34	SAN DIEGO LAND & TOWN CO'S.	43									2	80						Paid in full.
Unknown	542	34	SAN DIEGO LAND & TOWN CO'S.	44									2	95						Paid in full.
Unknown	543	34	SAN DIEGO LAND & TOWN CO'S.	45									3	17						Paid in full.
Unknown	544	34	SAN DIEGO LAND & TOWN CO'S.	46									3	30						Paid in full.
Unknown	545	34	SAN DIEGO LAND & TOWN CO'S.	47									3	46						Paid in full.
Unknown	546	34	SAN DIEGO LAND & TOWN CO'S.	48									19	15						Paid in full.
Unknown	547		½ 330' of U.S. Ry Station grounds north of R.R. in P.L. 1164 SAN DIEGO LAND & TOWN CO'S.										290	37	Unknown	547	JUL 25 1906	290	37	Paid in full.
													# 3515	11	3515.11					

Exhibiting Sampson Street and its intersecting streets from the west line of 28th. Street to the north line of the right-of-way of the Southern California Railway company, in the City of San Diego, California, on which work has been done under my official contract as Street Superintendent of said city, with W. D. Goodbody dated the 20 day of November A. D. 1906 for the grading of said Sampson Street, as is more particularly described in said contract; showing the relative location of each district, lot, portion of lot, or parcel of land assessed, to the work done; numbered in red ink to correspond with the red ink numbers in the assessment; and showing the number of feet fronting, assessed for said work contracted for and performed. Herein "No." is used for the word "number" and "ft." for the word "feet". The marks ' and " mean respectively "feet" and "inches". Figures in black ink next to property line show, each, the length of said line in feet. Other figures in black ink show the numbers of the lots.

EVERETT AVE.

FRANKLIN AVE.

EVANS

SAMPSON ST.

GRANT AVE.

28TH ST.

DISTRICT C.

Northeasterly Boundary.

Southeasterly Boundary.

Northwesterly Boundary.

315 314 280 281 275 274 241 242

HARRISON

IRVING

SICARD ST.

lots and blocks in the San Diego Land and Town Company's tion in the City of San Diego, State of California, as shown this sheet, is according to the Map of the said San Diego d and Town Company's addition filed in the office of the unty Recorder of the County of San Diego, State of California, the 30th day of October 1886.

E. P. Stevenot
City Engineer of the City of San Diego, California.

At said City of San Diego, California, this 21st day of July A. D. 190

Warren P. Moore
Superintendent of Streets of the City of San Diego, California.

Recorded July 21 A. D. 190 6

Warren P. Moore
Superintendent of Streets of the City of San Diego, California

IRVING 80. AVE. SICARD

EVANS 60. SAMPSON 60.

JULIAN 80. AVE.

KEARNEY 80. AVE.

LOGAN 80. AVE.

NATIONAL 80. AVE.

ST. ST. ST.

The lots and blocks in the San Diego Land and Town Company's Addition in the City of San Diego, State of California, as shown on this sheet, is according to the Map of said San Diego Land and Town Company's Addition filed in the office of the County Recorder of the County of San Diego, State of California, on the 6th. day of October 1886.

H. H. Heneman

City Engineer of the City of San Diego, California.

NATIONAL AVE.

EVANS

SAMPSON

SICARD

NEWTON AVE.

MAIN ST.

PIERCE ST.

AVE.

ST.

RAILROAD AVE.

127 126

97 98

80 79

53 34

Northwesterly Boundary

Southeasterly

Boundary

Assessment District

Southwesterly Boundary of Assessment District.

Right-of-way.

Southern California Railway company.

171600 sq. ft.

Sheet 7

d blocks in the San Diego Land and Town Company's Addition in the City of San Diego, State of California, as shown on
, is according to the Map of the said San Diego Land and Town Company's Addition filed in the office of the County Recorder
y of San Diego, State of California, on the 30th. day of October 1886.

R. H. Heme and
City Engineer of the City of San Diego, California.

Sheet 3.

City of San Diego,
County of San Diego, } ss.
State of California,

I, G. A. d'Hemecourt, City Engineer of the City of San Diego, California, pursuant to Resolution No. 2450 passed by the Common Council of said City on the 23rd. day of October, 1905, and approved by the Mayor of said City on the 31st. day of October, 1905, directing me, as such engineer, to make and present to said Common Council a diagram of the property affected and benefited by the proposed work and improvement to be done on Sampson Street bewcen the west line of 28th. Street and the north line of the right-of-way of the Southern California Railway Company, in said City of San Diego, as described in Resolution of Intention No. 2332, passed by said Common Council on the 5th. day of September, 1905, and on file in the office of the Clerk of said City, herewith present this document consisting of 3 pages to said Common Council, and I do hereby certify that pages numbered 1 to 3 inclusive, thereof constitute a true and correct diagram of the property affected and benefited by said proposed work and improvement as described in aforesaid Resolution of Intention and to be assessed to pay the expenses of said work and improvement and said diagram shows each separate lot, piece or parcel of land, the area in square feet of each such lots, piece or parcels of land, and the relative location of the same to the work proposed to be done all within the limits of the assessment district described in said Resolution of Intention.

G. A. d'Hemecourt
City Engineer of the City of
San Diego, California.

City of San Diego,
County of San Diego, } ss
State of California,

I, J. T. Butler, City Clerk of the City of San Diego, California, do hereby certify the foregoing diagram consisting of pages No. 1 to 4 inclusive hereof was by the Common Council of said city approved by Resolution No. 2460 passed by said Common Council on 26th day of November, 1905, and approved by the Mayor of said city on the ___ day of _____, 1905.

J. T. Butler
City Clerk of the City of San Diego,
California, and ex-officio clerk of the
Common Council of the said City.
By - Percy R. Day. Deputy.

Done at San Diego, California, July 21 1906

Walter P. Moore
Superintendent of Streets of the City of San Diego, California.

Recorded July 21 1906

Walter P. Moore
Superintendent of Streets of the City of San Diego, California.

I, Walter P. Moore Superintendent of Streets of the City of San Diego, California, do hereby certify that all charges herein stated are correct, and that the computations and calculations of this Assessment are correct.

Walter P. Moore
Superintendent of Streets of the City of San Diego, California.

Recorded July 21 1906

Walter P. Moore
Superintendent of Streets of the City of San Diego, California.

CERTIFICATE OF THE CITY ENGINEER

G. A. d'Hemecourt City Engineer of the City of San Diego, in the County Diego, State of California, do hereby certify that the work of Grading Sampson Street West line of 24th Street to the North R of W. of S. D. Ry. Co Street was performed in accordance with the surveys engineering work done by me and under my direction; and that the quantities thereof were correctly given the Superintendent of Streets, and said work is in accord with the official grade of said street.

G. A. d'Hemecourt
City Engineer of the City of San Diego, California.

ated at San Diego, Calif., July 21 1906

ecorded July 21 1906

Walter P. Moore
Superintendent of Streets of the City of San Diego, California.

(Affiant's name.)

M. J. Goodbody

Subscribed and sworn to this 1st day of August A. D. 1906, before me,

[SEAL] T. J. Davey
Notary Public.

Filed this 1 day of Aug. A. D. 1906

Geo. Hansen
Street Superintendent of the City of San Diego.

Recorded Aug 1 A. D. 1906

Geo. Hansen
Street Superintendent of the City of San Diego.

WARRANT

By Virtue Hereof, I, Walter P. Moore Street Superintendent of the City of San Diego, County of San Diego, and State of California, by virtue of the authority vested in me as said Street Superintendent, do authorize and empower M. J. Goodbody his agents or assigns, to demand and receive the several assessments upon the assessment and diagram hereto attached, and this shall be his warrant for the same.

San Diego, July 21 A. D. 1906

Walter P. Moore
Street Superintendent of City of San Diego.

Countersigned by John D. Spreckels
Mayor of City of San Diego.

Recorded July 21 A. D. 1906

Walter P. Moore
Street Superintendent of City of San Diego.

CERTIFICATE OF RECORD

I hereby complete and sign the foregoing record from page ..... to page ..... both inclusive, of the Assessment, Diagram, Warrant, Certificate of the City Engineer, Contractor's Return and also in the Book of "Contracts and Bonds," the recorded Contract and Bond, each numbered ..... all for the work therein described upon ..... Street, from the ..... line of ..... Street to the ..... line of ..... Street.

Office of the Street Superintendent, San Diego, California, this ..... day of ..... A. D. 190.....

.....
Street Superintendent, City of San Diego.