City of San Diego,
County of San Diego, } ss
State of California }

I, G. A. d'Hemecourt, City Engineer of the City of San Diego, California, pursuant to Resolution No. 2891 passed by the Common Council of said City, on the 4th day of September 1906, and approved by the Mayor of said City on the 5th day of September 1906, directing me, as such engineer, to make and present to said Common Council a diagram of the property affected and benefited by the proposed work and improvement to be done on University Avenue between the East line of University Boulevard and the East line of said City.

as described in Resolution of Intention No. 2760, passed by said Common Council on the 4th day of June 1906 and approved by the Mayor of said City on the 8th day of June 1906, do hereby report that I have prepared the said diagram, which is hereto attached, and consists of 14 sheets, numbered one to 14 inclusive, each of which contains a true and correct diagram of the property affected and benefited by said proposed work and improvement, as described in said Resolutions of Intention, and to be assessed to pay the expenses of said work and improvement, and each diagram shows each separate lot, piece or parcel of land to be assessed, as near as I can ascertain the same, and the number of square feet contained in each of said lots, pieces or parcels of land, and the relative location of the same to the work proposed to be done, as near as I can ascertain the same, and the said assessment district.

G. A. d'Hemecourt
City Engineer of the
City of San Diego Cal.

April 10/07

City of San Diego,
County of San Diego, } ss
State of California }

I, J. T. Butler, City Clerk of the City of San Diego, California, do hereby certify that the foregoing is a full, true and correct copy of the diagram consisting of 14 sheets, numbered one to 14 inclusive, referred to in the report of the City Engineer, to which this certificate is attached, as the same was finally approved by the Common Council of said City by resolution No. 3531 passed by the vote of said Council on the 19th day of August 1907 and approved by the Mayor of said City on the 20th day of August 1907.

J. T. Butler
City Clerk of the City of San Diego Cal.

Done at San Diego, California. August 22nd 1907.

J. C. BROCKWAY.
Superintendent of Streets of the City of San Diego, California.

Recorded August 22nd 1907.

J. C. BROCKWAY.
Superintendent of Streets of the City of San Diego, California.

I, J. C. Brockway, Superintendent of Streets of the City of San Diego, California, do hereby certify that all charges herein stated are correct, and that the computations and calculations of this Assessment are correct.

J. C. BROCKWAY.
Superintendent of Streets of the City of San Diego, California.

Recorded August 22nd 1907.

J. C. BROCKWAY.
Superintendent of Streets of the City of San Diego, California.

CERTIFICATE OF THE CITY ENGINEER

I, A. F. Crowell, City Engineer of the City of San Diego, in the County of San Diego, State of California, do hereby certify that the work of grading University Avenue ~~Street~~ in the City of San Diego, California from the East line of University Boulevard ~~Street~~ to the East line of the City ~~Street~~ was performed in accordance with the surveys and the engineering work done by me and under my direction; and that the quantities thereof were correctly given by me to the Superintendent of Streets, and said work is in accord with the official grade of said street.

A. F. Crowell
City Engineer of the City of San Diego, California.

Dated at San Diego, Calif., August 22 1907.

Recorded August 22nd 1907.

J. C. BROCKWAY.
Superintendent of Streets of the City of San Diego, California.

(Affiant's Name).

C. O. G. Sodahl

Subscribed and sworn to this 14th day of September A. D., 1907 before me,

[SEAL] Alice Green
Notary Public.

Filed this 18th day of September A. D., 1907

J. C. BROCKWAY.
Street Superintendent of the City of San Diego.

Recorded September 23rd A. D., 1907.

J. C. BROCKWAY.
Street Superintendent of the City of San Diego.

WARRANT

By Virtue Hereof, I, J. C. Brockway, Street Superintendent of the City of San Diego, County of San Diego, and State of California, by virtue of the authority vested in me as said Street Superintendent, do authorize and empower the Columbian Realty Company its agents or assigns, to demand and receive the several assessments upon the assessment and diagram hereto attached, and this shall be its warrant for the same.

San Diego, August 22nd A. D., 1907.

J. C. BROCKWAY.
Street Superintendent of the City of San Diego.

Countersigned by Jno. F. Forward
Mayor of City of San Diego.

Recorded August 22nd A. D., 1907.

J. C. BROCKWAY.
Street Superintendent of the City of San Diego.

CERTIFICATE OF RECORD

I hereby complete and sign the foregoing record from page ..... to page ..... both inclusive, of the Assessment, Diagram, Warrant. Certificate of the City Engineer, Contractor's Return and also in the Book of "Contracts and Bonds," the recorded Contract and Bond, each numbered ....., all for the work therein described upon ..... Street, from the ..... line of ..... Street, to the ..... line of ..... Street.

Office of the Street Superintendent, San Diego, California, this ..... day of ..... A. D., 190...

.....
Street Superintendent of the City of San Diego.

ASSESSMENT NUMBER

In the Matter of Grading Kurtz Street from the northwest line of Witherby Street to the northwest line of Pride Street. If the north lines of said Pride Street were extended in an easterly direction across said Kurtz Street

Pursuant to Statute I, J. D. Bradshaw, as Street Superintendent of the City of San Diego, in the County of San Diego and State of California, do hereby assess and apportion, as shown hereinafter and in the diagram attached hereto, upon certain lots, portions of lots, and parcels of land in that Assessment district described in said Resolution of Intention No. 3133 adopted Feb 11 1907 and approved by the Mayor of said City on Feb 13 1907 and on file in the office of the Clerk of said City, the exterior boundaries of which said district are also shown on the diagram hereto attached, referred to and made a part hereof, the sum of Six Hundred Seventy Seven 46/100 Dollars, ($ 677 46/100), to be paid to H. S. McClimans his agents or assigns, to cover the sum due (including incidental expenses) for the work of Grading Kurtz Street from the Northwest line of Witherby Street to the Northwest line of Pride Street in said City, as said work is more particularly specified in my official contract therefor with said H. S. McClimans dated the 28th day of June, A. D. 1907

All of said work has been performed and materials furnished, complying with the specifications and under my direction, and to my satisfaction and acceptance. And because the names of the owners of said assessed property are unknown to me, I herewith write the word "Unknown" opposite the number of the lot and the amount assessed thereon, and the number of each lot, portion of lot, or parcel of land assessed.

TOTAL COST OF THE WORK IS $ 677 46, AS FOLLOWS:

8576 Cu yds Cut @ 65¢	$ 557.44
7393 Cu yds Fill @ 04¢	$ 29.57
	$
	$
	$
	$
	$
Contract Cost	$ 587.01

INCIDENTAL EXPENSES:

City Engineer's Official Fees	$ 55.00
Printing and Advertising	$ 25.45
Special Superintendent's compensation at $ per day	$ 10.00
Incidental Expenses	$ 90.45
Contract Cost	$ 587.01
Total Cost	$ 677.46

DIVIDED AS FOLLOWS:

DESCRIPTION	Cu yds Cut @ 65¢ per Cu yd	Cu yds Fill @ 04¢ per Cu yd	Cost of Cut Dollars	Cost of Cut Cents	Cost of Fill Dollars	Cost of Fill Cents	Total Dollars	Total Cents	Incidental Expenses Dollars	Incidental Expenses Cents	Total Assessment Dollars	Total Assessment Cents	Number of Square Feet Assessed	Rate Per Square Foot Assessed Dollars	Rate Per Square Foot Assessed Cents
	8576	7393	557	44	29	57	587	01	90	45	677	46	41049.55		.0016465

OWNERS	Assessment Number	Block	Tract or Subdivision	Lot	Assessment Dollars	Assessment Cents	Assessment Dollars	Assessment Cents	Assessment Dollars	Assessment Cents	Assessment Dollars	Assessment Cents	Total Assessment Dollars	Total Assessment Cents	Demands Made Upon as Owners	Assessment Numbers	Date of Demand ----190--	Assessment Due and Unpaid Dollars	Assessment Due and Unpaid Cents	SUBSEQUENT PAYMENTS
Unknown	1	✓	That portion of Quincy Lot 327 lying north of Pride Street ✓		121	62							121	62	unknown	1	Oct 17-07	121	62	PAID IN FULL CONTRACTORS RECEIPT. 6/16
Unknown	2	✓	That portion of Quincy Lot 327 lying south of Pride Street ✓		123	95							123	95	unknown	2	Oct 17-07	123	95	PAID IN FULL CONTRACTORS RECEIPT. 6/16
Unknown	3		Subdy Lot 326		273	44							273	44	unknown	3	Oct 17-07	273	44	PAID IN FULL RET. ON ASSESSMENT ROLL.
Unknown	4	5141	"Old" San Diego That portion of Lot 4 Block 5141 "Old" San Diego lying in the Santa Fe Right of Way Old San Diego	4	31	68							31	68	unknown	4	Oct 17-07	31	68	PAID IN FULL RET. ON ASSESSMENT ROLL.
Unknown	5					01								01	unknown	5	Oct 17-07		01	2.80 PAID IN FULL RET. ON ASSESSMENT ROLL.
Unknown	6	5141	"Old" San Diego That portion of Lot 1 Block 5141 "Old" San Diego lying in the Santa Fe Right of Way	1	25	88							25	88	unknown	6	Oct 17-07	25	88	PAID IN FULL RET. ON ASSESSMENT ROLL.
Unknown	7				5	81							5	81	unknown	7	Oct 17-07	5	81	2.80 PAID IN FULL RET. ON ASSESSMENT ROLL.
Unknown	8	5141	"Old" San Diego That portion of Lot 11 Block 5141 Old San Diego lying in the Santa Fe Right of Way	11	21	13							21	13	unknown	8	Oct 17-07	21	13	PAID IN FULL RET. ON ASSESSMENT ROLL.
Unknown	9				10	56							10	56	unknown	9	Oct 17-07	10	56	2.80 PAID IN FULL RET. ON ASSESSMENT ROLL.
Unknown	10	5142	"Old" San Diego That portion of Lot 1 Block 5142 "Old" San Diego lying in the Santa Fe Right of Way	1	17	21							17	21	unknown	10	Oct 17-07	17	21	PAID IN FULL RET. ON ASSESSMENT ROLL.
Unknown	11				14	48							14	48	unknown	11	Oct 17-07	14	48	2.80 PAID IN FULL RET. ON ASSESSMENT ROLL.
Unknown	12	5142	"Old" San Diego That portion of Lot 11 Block 5142 "Old" San Diego lying in the Santa Fe Right of Way	11	16	17							16	17	unknown	12	Oct 17-07	16	17	PAID IN FULL RET. ON ASSESSMENT ROLL.
Unknown	13				15	52							15	52	unknown	13	Oct 17-07	15	52	2.80 PAID IN FULL RET. ON ASSESSMENT ROLL.
Unknown					677	46							677	46		14				
Unknown																				

MARGIN

CONTRACTOR'S RETURN

STATE OF CALIFORNIA, COUNTY OF SAN DIEGO, CITY OF SAN DIEGO. } ss.

H. S. McClimans being duly sworn, says that he is the contractor named in annexed Assessment, Diagram and Warrant; that said assessment for the total cost of certain street work upon Kurtz St. between the northwest line of Witherby St. to line of Pride Street in said city, as more fully described therein and in the contract for said work with said H. S. McClimans made by the Superintendent of Streets in said city, dated the 28th day of June, A. D. 1907., levied as therein described upon certain lots, portions of lots, or parcels of land, and the unknown owners thereof for the sum of Six Hundred and Seventy Seven 46/100 Dollars ($ 677 46/100) payable to H. S. McClimans agents or assigns, was made, recorded and delivered by said Superintendent on the 23 day of Sept A. D. 1907., to affiant in behalf of said contractor; that there were attached to the same and delivered to the same in the same behalf, at the same time, by said Superintendent, his Diagram, thereto attached and a warrant in favor of H. S. McClimans for collecting said assessment, upon which warrant this return is endorsed; that in the case of all assessments therein described, but not included in the following table, affiant has, since the date last aforsaid, in the manner hereinafter described and in behalf of said contractor, made demand upon and received full payment from the owners of each and all such assessed lots and lands; and that besides all personal demands, affiant did, whenever the name of the owner of the lot is stated as "unknown" on the assessment, on the 17 day of Oct A. D. 1907., within thirty days from the date of said warrant, and between the hours of 9 A. M. and 4 P. M., in behalf of said contractor, enter upon each of the corresponding lots, portions of lots and parcels of land assessed, and with said certificate, assessment, diagram and warrant, and in a loud, audible voice, publicly make demands for the payment of each of said assessments from the unknown owners thereof, upon each lot, portion of lot, or parcel of land, for each of its own assessments as specified in said assessment; and that whenever he found a building, tenant or occupant upon any of said premises, besides the public demand as aforesaid, he, at the same time, in the same behalf, presenting and exhibiting said certificate, assessment, diagram and warrant, in each instance, demanded from each tenant, or occupant, for the unknown owners, separately, the payment of each of said assessments upon said premises; and in the following table he states the name of such demandee, as "tenant," or "occupant," with the word "unknown;" but that, notwithstanding said demands, the following totals of said assessed sums, each separately demanded, and also the total, remain unpaid, to-wit:

DIAGRAM

Exhibiting Kurtz street and its intersecting streets from the Northwest line of Witherby Street to the Northwest line of Pico Street, if the north line of Pico Street were extended in an easterly direction across said Kurtz Street in the City of San Diego, California, showing the relative location of each district, lot, portion of lot, or parcel of land, to be assessed, to the work done, and showing the number of square feet of each lot, portion of lot or parcel of land to be assessed for said work. Herein, the mark ' means feet. Figures in black next to property lines show, each, the length of said line in feet. Other figures in black show the numbers of lots and blocks. The figures followed by "sq ft" show the number of square feet in each lot to which they are shown to relate.

CITY ENGINEER OF THE
CITY OF SAN DIEGO CAL.

Approved by the Common Council of the City of San Diego, California, This day of 1907

Recorded

H. D. [illegible] 1907

P. L. Brockway
Superintendent of Streets of the City of San Diego, California.

P. L. Brockway
Superintendent of Streets of the City of San Diego, California.

P.L 328

P.L 327

P.L 326

TIDE

597.4

663.5'

477.0'

365.0'

407.'

Boundary of Assessment District

KURTZ

HANCOCK

SANTA FE

AMPUDIA ST.

TRIAS

HORTENSIA ST

WITHERBY ST.

OLD SAN DIEGO

513

514

541

542

The Pueblo Lots as shown on this sheet are according to the Passos map.

The lots and blocks in "Old" San Diego as shown on this sheet are according to the Kerns map.

Done at San Diego, California. Sept 23rd 1907.

J. C. Brackenridge
Superintendent of Streets of the City of San Diego, California.

Recorded Sept 23rd 1907.

J. C. Brackenridge
Superintendent of Streets of the City of San Diego, California.

I, J. C. Brackenridge Superintendent of Streets of the City of San Diego, California, do hereby certify that all charges herein stated are correct, and that the computations and calculations of this Assessment are correct.

J. C. Brackenridge
Superintendent of Streets of the City of San Diego, California.

Recorded Sept 23rd 1907.

J. C. Brackenridge
Superintendent of Streets of the City of San Diego, California.

CERTIFICATE OF THE CITY ENGINEER

I, F. Maxwell City Engineer of the City of San Diego, in the County of San Diego, State of California, do hereby certify that the work of grading Fourth Street from the Northerly line of Whittier Street to the Northerly line of Pierce Street, if the northerly line of said County Road if said Pierce Street was estimated in an easterly direction across Street was performed in accordance with the surveys and the engineering work done by me and under my direction; and that the quantities thereof were correctly given by me to the Superintendent of Streets, and said work is in accord with the official grade of said street.

F. P. Maxwell
City Engineer of the City of San Diego, California.

Dated at San Diego, Calif., Sept 1907.

Recorded Sept 23rd 1907.

J. C. Brackenridge
Superintendent of Streets of the City of San Diego, California.

(Affiant's Name).

J. M. McClimans

Subscribed and sworn to this 9th day of October A. D., 1907. before me,

[SEAL] Isabel S. Newman
Notary Public.

Filed this 9th day of Oct A. D., 1907

J. C. Brackenridge
Street Superintendent of the City of San Diego.

Recorded Oct 22 A. D., 1907

J. C. Brackenridge
Street Superintendent of the City of San Diego.

WARRANT

By Virtue Hereof, I, J. C. Brackenridge Street Superintendent of the City of San Diego, County of San Diego, and State of California, by virtue of the authority vested in me as said Street Superintendent, do authorize and empower J. M. McClimans His agents or assigns, to demand and receive the several assessments upon the assessment and diagram hereto attached, and this shall be His warrant for the same.

San Diego, Sept 23rd A. D., 1907.

J. C. Brackenridge
Street Superintendent of the City of San Diego.

Countersigned by Jno. F. Forward
Mayor of City of San Diego.

Recorded Sept 23rd A. D., 1907.

J. C. Brackenridge
Street Superintendent of the City of San Diego.

CERTIFICATE OF RECORD

I hereby complete and sign the foregoing record from page .....to page..... both inclusive, of the Assessment, Diagram, Warrant. Certificate of the City Engineer, Contractor's Return and also in the Book of "Contracts and Bonds," the recorded Contract and Bond, each numbered....., all for the work therein described upon.....Street, from the.....line of.....Street, to the..... line of.....Street.

Office of the Street Superintendent, San Diego, California, this.....day of.....A. D., 190...

.....
Street Superintendent of the City of San Diego.

ASSESSMENT NUMBER.....

In the Matter of Grading Chafter Street from the southeast line of Juanas Street to the southwest line of Bench Street

Pursuant to Statute I, J. C. Treadway, as Street Superintendent of the City of San Diego, in the County of San Diego and State of California, do hereby assess and apportion, as shown hereinafter and in the diagram attached hereto, upon certain lots, portions of lots, and parcels of land in that Assessment district described in said Resolution of Intention No. 3039 adopted Jan. 7th 1907 and approved by the Mayor of said City on Jan. 10 1907 and on file in the office of the Clerk of said City, the exterior boundaries of which said district are also shown on the diagram hereto attached, referred to and made a part hereof, the sum of One Thousand One Hundred two & 41/100 Dollars, ($1102.41), to be paid to Olaf Nelson & His agents or assigns, to cover the sum due (including incidental expenses) for the work of grading Chafter Street from the Southwest line of Juanas Street to the Northwest line of Bench Street in said City, as said work is more particularly specified in my official contract therefor with said Olaf Nelson dated the 2nd day of July A. D. 1907.

All of said work has been performed and materials furnished, complying with the specifications and under my direction, and to my satisfaction and acceptance. And because the names of the owners of said assessed property are unknown to me, I herewith write the word "Unknown" opposite the number of the lot and the amount assessed thereon, and the number of each lot, portion of lot, or parcel of land assessed.

TOTAL COST OF THE WORK IS $1102.41, AS FOLLOWS:

2042.4 Cu. yds Exch @ 45¢	$ 919.08
824.8 Cu yds Fill @ 08¢	$ 65.98
	$
	$
	$
	$
	$
Contract Cost	$ 985.06

INCIDENTAL EXPENSES:

City Engineer's Official Fees	$ 60.00
Printing and Advertising	$ 37.35
Special.....Superintendent's compensation at $..... per day	$ 20.00
Incidental Expenses	$ 117.35
Contract Cost	$ 985.06
Total Cost	$ 1102.41

DIVIDED AS FOLLOWS:

DESCRIPTION	Cu. yds Exch @ 45¢ per Cu. yd.	Cu. yds Fill @ 08¢ per Cu. yd.	Cost of Exc Dollars	Cost of Exc Cents	Cost of Fill Dollars	Cost of Fill Cents	Total Dollars	Total Cents	Incidental Expenses Dollars	Incidental Expenses Cents	Total Assessment Dollars	Total Assessment Cents	Number of Square Feet Assessed		Rate Per Square Foot Assessed Dollars	Rate Per Square Foot Assessed Cents
	2042.4	824.8	919	08	65	98	985	06	117	35	1102	41	420000			0026214
	2042.4	824.8	919	08	65	98	985	06	117	35	1102	41				

MARGIN

CONTRACTOR'S RETURN

STATE OF CALIFORNIA, COUNTY OF SAN DIEGO, CITY OF SAN DIEGO. } ss.

Olof Nelson being duly sworn, says that he is the contractor named in annexed Assessment, Diagram and Warrant; that said assessment for the total cost of certain street work upon Chafter between Southwest line of Juanas to Southwest line of Bench in said city, as more fully described therein and in the contract for said work with said Olof Nelson made by the Superintendent of Streets in said city, dated the 2nd day of July A. D. 1907., levied as therein described upon certain lots, portions of lots, or parcels of land, and the unknown owners thereof for the sum of One Thousand one Hundred two & 41/100 Dollars ($1102.41) payable to Olof Nelson his agents or assigns, was made, recorded and delivered by said Superintendent on the 23 day of Sept. A. D. 1907., to affiant in behalf of said contractor; that there were attached to the same and delivered to the same in the same behalf, at the same time, by said Superintendent, his Diagram, thereto attached, and a warrant in favor of Olof Nelson for collecting said assessment, upon which warrant this return is endorsed; that in the case of all assessments therein described, but not included in the following table, affiant has, since the date last aforsaid, in the manner hereinafter described and in behalf of said contractor, made demand upon and received full payment from the owners of each and all such assessed lots and lands; and that besides all personal demands, affiant did, whenever the name of the owner of the lot is stated as "unknown" on the assessment, on the 21st day of Oct A. D. 1907., within thirty days from the date of said warrant, and between the hours of 9 A. M. and 4 P. M., in behalf of said contractor, enter upon each of the corresponding lots, portions of lots and parcels of land assessed, and with said certificate, assessment, diagram and warrant, and in a loud, audible voice, publicly make demands for the payment of each of said assessments from the unknown owners thereof, upon each lot, portion of lot, or parcel of land, for each of its own assessments as specified in said assessment; and that whenever he found a building, tenant or occupant upon any of said premises, besides the public demand as aforesaid, he, at the same time, in the same behalf, presenting and exhibiting said certificate, assessment, diagram and warrant, in each instance, demanded from each tenant, or occupant, for the unknown owners, separately, the payment of each of said assessments upon said premises; and in the following table he states the name of such demandee, as "tenant," or "occupant," with the word "unknown;" but that, notwithstanding said demands, the following totals of said assessed sums, each separately demanded, and also the total, remain unpaid, to-wit:

OWNERS	Assessment Number	Block	Tract or Subdivision	Lot	Assessment Dollars	Assessment Cents	Assessment Dollars	Assessment Cents	Assessment Dollars	Assessment Cents	Assessment Dollars	Assessment Cents	Total Assessment Dollars	Total Assessment Cents	Demands Made Upon as Owners	Assessment Numbers	Date of Demand ----------1907	Assessment Due and Unpaid Dollars	Assessment Due and Unpaid Cents	SUBSEQUENT PAYMENTS
Unknown	1	218	Roseville	1									13	13	UNKNOWN	1	OCT 21 1907	13	13	PAID IN FULL RET. ON ASSESSMENT ROLL.
Unknown	2	218	Roseville	2									13	12	UNKNOWN	2	OCT 21 1907	13	12	PAID IN FULL RET. ON ASSESSMENT ROLL.
Unknown	3	218	Roseville	3									13	13	UNKNOWN	3	OCT 21 1907	13	13	PAID IN FULL RET. ON ASSESSMENT ROLL.
Unknown	4	218	Roseville	4									13	12	UNKNOWN	4	OCT 21 1907	13	12	PAID IN FULL RET. ON ASSESSMENT ROLL.
Unknown	5	218	Roseville	5									13	12	UNKNOWN	5	OCT 21 1907	13	12	PAID IN FULL RET. ON ASSESSMENT ROLL.
Unknown	6	218	Roseville	6									13	13	UNKNOWN	6	OCT 21 1907	13	13	PAID IN FULL RET. ON ASSESSMENT ROLL.
Unknown	7	218	Roseville	7									13	12	UNKNOWN	7	OCT 21 1907	13	12	PAID IN FULL RET. ON ASSESSMENT ROLL.
Unknown	8	218	Roseville	8									13	12	UNKNOWN	8	OCT 21 1907	13	12	PAID IN FULL RET. ON ASSESSMENT ROLL.
Unknown	9	218	Roseville	9									13	13	UNKNOWN	9	OCT 21 1907	13	13	Paid 4.95
Unknown	10	218	Roseville	10									13	12	UNKNOWN	10	OCT 21 1907	13	12	
Unknown	11	218	Roseville	11									13	12	UNKNOWN	11	OCT 21 1907	13	12	
Unknown	12	218	Roseville	12									13	13	UNKNOWN	12	OCT 21 1907	13	13	
Unknown	13	223	Roseville	1									13	12	UNKNOWN	13	OCT 21 1907	13	12	PAID IN FULL RET. ON ASSESSMENT ROLL.
Unknown	14	223	Roseville	2									13	12	UNKNOWN	14	OCT 21 1907	13	12	PAID IN FULL RET. ON ASSESSMENT ROLL.
Unknown	15	223	Roseville	3									13	13	UNKNOWN	15	OCT 21 1907	13	13	PAID IN FULL RET. ON ASSESSMENT ROLL.

OWNERS	ASSESSED UPON				Assessment		Assessment		Assessment		Assessment		Total Assessment		Demands Made Upon as Owners	Assessment Numbers	Date of Demand ----------190--	Assessment Due and Unpaid		SUBSEQUENT PAYME
	Assessment Number	Block	Tract or Subdivision	Lot	Dollars	Cents	Dollars	Cents	Dollars	Cents	Dollars	Cents	Dollars	Cents				Dollars	Cents	
	16	223	Roseville	4									13	14	UNKNOWN	16	OCT 21 1907	13	14	PAID IN FUL RET. ON ASSESSMENT RO
	17	223	Roseville	5									13	12	UNKNOWN	17	OCT 21 1907	13	12	PAID IN FULI RET. ON ASSESSMENT ROL
	18	223	Roseville	6									13	13	UNKNOWN	18	OCT 21 1907	13	13	PAID IN FULI RET. ON ASSESSMENT RO
	19	223	Roseville	7									13	12	UNKNOWN	19	OCT 21 1907	13	12	PAID IN FULL RET. ON ASSESSMENT ROLL
	20	223	Roseville	8									13	12	UNKNOWN	20	OCT 21 1907	13	12	PAID IN FULL RET. ON ASSESSMENT ROLL
	21	223	Roseville	9									13	13	UNKNOWN	21	OCT 21 1907	13	13	PAID IN FULL RET. ON ASSESSMENT ROLL
	22	223	Roseville	10									13	12	UNKNOWN	22	OCT 21 1907	13	12	PAID IN FULL RET. ON ASSESSMENT ROLL
	23	223	Roseville	11									13	12	UNKNOWN	23	OCT 21 1907	13	12	PAID IN FULL RET. ON ASSESSMENT ROLL
	24	223	Roseville	12									13	13	UNKNOWN	24	OCT 21 1907	13	13	PAID IN FULL RET. ON ASSESSMENT ROLL
	25	238	Roseville	1									13	12	UNKNOWN	25	OCT 21 1907	13	12	PAID IN FULL RET. ON ASSESSMENT ROLL
	26	238	Roseville	2									13	12	UNKNOWN	26	OCT 21 1907	13	12	PAID IN FULL RET. ON ASSESSMENT ROL
	27	238	Roseville	3									13	13	UNKNOWN	27	OCT 21 1907	13	13	PAID IN FULL RET. ON ASSESSMENT ROLL
	28	238	Roseville	4									13	12	UNKNOWN	28	OCT 21 1907	13	12	PAID IN FULL RET. ON ASSESSMENT ROL
	29	238	Roseville	5									13	12	UNKNOWN	29	OCT 21 1907	13	12	PAID IN FULL RET. ON ASSESSMENT ROLL
	30	238	Roseville	6									13	13	UNKNOWN	30	OCT 21 1907	13	13	PAID IN FULL RET. ON ASSESSMENT ROLL
	31	238	Roseville	7									13	12	UNKNOWN	31	OCT 21 1907	13	12	PAID IN FULL RET. ON ASSESSMENT ROLL
	32	238	Roseville	8									13	12	UNKNOWN	32	OCT 21 1907	13	12	PAID IN FULL RET. ON ASSESSMENT ROLL
	33	238	Roseville	9									13	13	UNKNOWN	33	OCT 21 1907	13	13	PAID IN FULL RET. ON ASSESSMENT ROLL
	34	238	Roseville	10									13	12	UNKNOWN	34	OCT 21 1907	13	12	PAID IN FULL RET. ON ASSESSMENT ROLL
	35	238	Roseville	11									13	12	UNKNOWN	35	OCT 21 1907	13	12	PAID IN FULL RET. ON ASSESSMENT ROLL
	36	238	Roseville	12									13	13	UNKNOWN	36	OCT 21 1907	13	13	PAID IN FULL RET. ON ASSESSMENT ROLL
	37	245	Roseville	1									13	12	UNKNOWN	37	OCT 21 1907	13	12	PAID IN FULL RET. ON ASSESSMENT ROLL
	38	245	Roseville	2									13	12	UNKNOWN	38	OCT 21 1907	13	12	PAID IN FULL RET. ON ASSESSMENT ROLL
	39	245	Roseville	3									13	13	UNKNOWN	39	OCT 21 1907	13	13	PAID IN FULL RET. ON ASSESSMENT ROLL
	40	245	Roseville	4									13	12	UNKNOWN	40	OCT 21 1907	13	12	PAID IN FULL RET. ON ASSESSMENT ROLL
	41	245	Roseville	5									13	12	UNKNOWN	41	OCT 21 1907	13	12	PAID IN FULL RET. ON ASSESSMENT ROLL
	42	245	Roseville	6									13	13	UNKNOWN	42	OCT 21 1907	13	13	PAID IN FULL RET. ON ASSESSMENT ROLL
	43	245	Roseville	7									13	12	UNKNOWN	43	OCT 21 1907	13	12	PAID IN FULL RET. ON ASSESSMENT ROLL
	44	245	Roseville	8									13	12	UNKNOWN	44	OCT 21 1907	13	12	PAID IN FULL RET. ON ASSESSMENT ROLL
	45	245	Roseville	9									13	13	UNKNOWN	45	OCT 21 1907	13	13	PAID IN FULL RET. ON ASSESSMENT ROLL
	46	245	Roseville	10									13	12	UNKNOWN	46	OCT 21 1907	13	12	PAID IN FULL RET. ON ASSESSMENT ROLL
	47	245	Roseville	11									13	12	UNKNOWN	47	OCT 21 1907	13	12	PAID IN FULL RET. ON ASSESSMENT ROLL
	48	245	Roseville	12									13	13	UNKNOWN	48	OCT 21 1907	13	13	PAID IN FULL RET. ON ASSESSMENT ROLL
	49	222	Roseville	1									13	12	UNKNOWN	49	OCT 21 1907	13	12	PAID IN FULL RET. ON ASSESSMENT ROLL
	50	222	Roseville	2									13	12	UNKNOWN	50	OCT 21 1907	13	12	PAID IN FULL RET. ON ASSESSMENT ROLL
	51	222	Roseville	3									13	13	UNKNOWN	51	OCT 21 1907	13	13	PAID IN FULL RET. ON ASSESSMENT ROLL
	52	222	Roseville	4									13	12	UNKNOWN	52	OCT 21 1907	13	12	PAID IN FULL RET. ON ASSESSMENT ROLL
	53	222	Roseville	5									13	12	UNKNOWN	53	OCT 21 1907	13	12	PAID IN FULL RET. ON ASSESSMENT ROLL
	54	222	Roseville	6									13	13	UNKNOWN	54	OCT 21 1907	13	13	PAID IN FULL RET. ON ASSESSMENT ROLL
	55	222	Roseville	7									13	12	UNKNOWN	55	OCT 21 1907	13	12	PAID IN FULL RET. ON ASSESSMENT ROLL
	56	222	Roseville	8									13	12	UNKNOWN	56	OCT 21 1907	13	12	PAID IN FULL RET. ON ASSESSMENT ROLL
	57	222	Roseville	9									13	13	UNKNOWN	57	OCT 21 1907	13	13	PAID IN FULL RET. ON ASSESSMENT ROLL
	58	222	Roseville	10									13	12	UNKNOWN	58	OCT 21 1907	13	12	PAID IN FULL RET. ON ASSESSMENT ROLL
	59	222	Roseville	11									13	12	UNKNOWN	59	OCT 21 1907	13	12	PAID IN FULL RET. ON ASSESSMENT ROLL
	60	222	Roseville	12									13	13	UNKNOWN	60	OCT 21 1907	13	13	PAID IN FULL RET. ON ASSESSMENT ROLL
	61	239	Roseville	1									13	12	UNKNOWN	61	OCT 21 1907	13	12	PAID IN FULL RET. ON ASSESSMENT ROLL
	62	239	Roseville	2									13	12	UNKNOWN	62	OCT 21 1907	13	12	PAID IN FULL RET. ON ASSESSMENT ROLL
	63	239	Roseville	3									13	13	UNKNOWN	63	OCT 21 1907	13	13	PAID IN FULL RET. ON ASSESSMENT ROLL
	64	239	Roseville	4									13	12	UNKNOWN	64	OCT 21 1907	13	12	PAID IN FULL RET. ON ASSESSMENT ROLL
	65	239	Roseville	5									13	12	UNKNOWN	65	OCT 21 1907	13	12	PAID IN FULL RET. ON ASSESSMENT ROLL
	66	239	Roseville	6									13	13	UNKNOWN	66	OCT 21 1907	13	13	PAID IN FULL RET. ON ASSESSMENT ROLL
	67	239	Roseville	7									13	12	UNKNOWN	67	OCT 21 1907	13	12	PAID IN FULL RET. ON ASSESSMENT ROLL
	68	239	Roseville	8									13	12	UNKNOWN	68	OCT 21 1907	13	12	PAID IN FULL RET. ON ASSESSMENT ROLL
	69	239	Roseville	7									13	13	UNKNOWN	69	OCT 21 1907	13	13	PAID IN FULL RET. ON ASSESSMENT ROLL

OWNERS	ASSESSED UPON				Assessment		Assessment		Assessment		Assessment		Total Assessment		Demands Made Upon as Owners	Assessment Numbers	Date of Demand ----------190--	Assessment Due and Unpaid		SUBSEQUENT PAYMENTS
	Assessment Number	Block	Tract or Subdivision	Lot	Dollars	Cents	Dollars	Cents	Dollars	Cents	Dollars	Cents	Dollars	Cents				Dollars	Cents	
Unknown	70	239	Roseville	10									13	13	UNKNOWN	70	OCT 21 1907	13	13	PAID IN FULL RET. ON ASSESSMENT ROLL.
Unknown	71	239	Roseville	11									13	12	UNKNOWN	71	OCT 21 1907	13	12	PAID IN FULL RET. ON ASSESSMENT ROLL.
Unknown	72	239	Roseville	12									13	13	UNKNOWN	72	OCT 21 1907	13	13	PAID IN FULL RET. ON ASSESSMENT ROLL.
Unknown	73	240	Roseville	1									13	12	UNKNOWN	73	OCT 21 1907	13	12	PAID IN FULL RET. ON ASSESSMENT ROLL.
Unknown	74	240	Roseville	2									13	12	UNKNOWN	74	OCT 21 1907	13	12	PAID IN FULL RET. ON ASSESSMENT ROLL.
Unknown	75	240	Roseville	3									13	13	UNKNOWN	75	OCT 21 1907	13	13	PAID IN FULL RET. ON ASSESSMENT ROLL.
Unknown	76	240	Roseville	4									13	12	UNKNOWN	76	OCT 21 1907	13	12	PAID IN FULL RET. ON ASSESSMENT ROLL.
Unknown	77	240	Roseville	5									13	13	UNKNOWN	77	OCT 21 1907	13	13	PAID IN FULL RET. ON ASSESSMENT ROLL.
Unknown	78	240	Roseville	6									13	12	UNKNOWN	78	OCT 21 1907	13	12	PAID IN FULL RET. ON ASSESSMENT ROLL.
Unknown	79	240	Roseville	7									13	13	UNKNOWN	79	OCT 21 1907	13	13	PAID IN FULL RET. ON ASSESSMENT ROLL.
Unknown	80	240	Roseville	8									13	13	UNKNOWN	80	OCT 21 1907	13	13	PAID IN FULL RET. ON ASSESSMENT ROLL.
Unknown	81	240	Roseville	9									13	12	UNKNOWN	81	OCT 21 1907	13	12	PAID IN FULL RET. ON ASSESSMENT ROLL.
Unknown	82	240	Roseville	10									13	13	UNKNOWN	82	OCT 21 1907	13	13	PAID IN FULL RET. ON ASSESSMENT ROLL.
Unknown	83	240	Roseville	11									13	12	UNKNOWN	83	OCT 21 1907	13	12	PAID IN FULL RET. ON ASSESSMENT ROLL.
Unknown	84	240	Roseville	12									13	13	UNKNOWN	84	OCT 21 1907	13	13	PAID IN FULL RET. ON ASSESSMENT ROLL.
Unknown													#1102	41						

DIAGRAM

Exhibiting Shafter Street and its intersecting streets from the southwest line of Juanas street to the southwest line of Zouch street in the City of San Diego, California on which work has been done under my official contract as Street Superintendent of said City, with Otis Wilson dated the 2nd day of July A.D. 1907, for the grading of said Shafter Street, as is more particularly described in said contract, showing the relative location of each district, lot, portion of lot, or parcel of land assessed, to the work done; numbered in red ink to correspond with the red ink numbers in the assessment; and showing the number of square feet, assessed for said work contracted for and performed. Herein the mark ' means feet. The figures followed by "sq. ft" show the number of square feet in each lot to which they are shown to relate. Figures in black ink next to property line show, each, the length of said line in feet. Heavy faced figures show the number of the block. Lighter faced figures show the number of the lot.

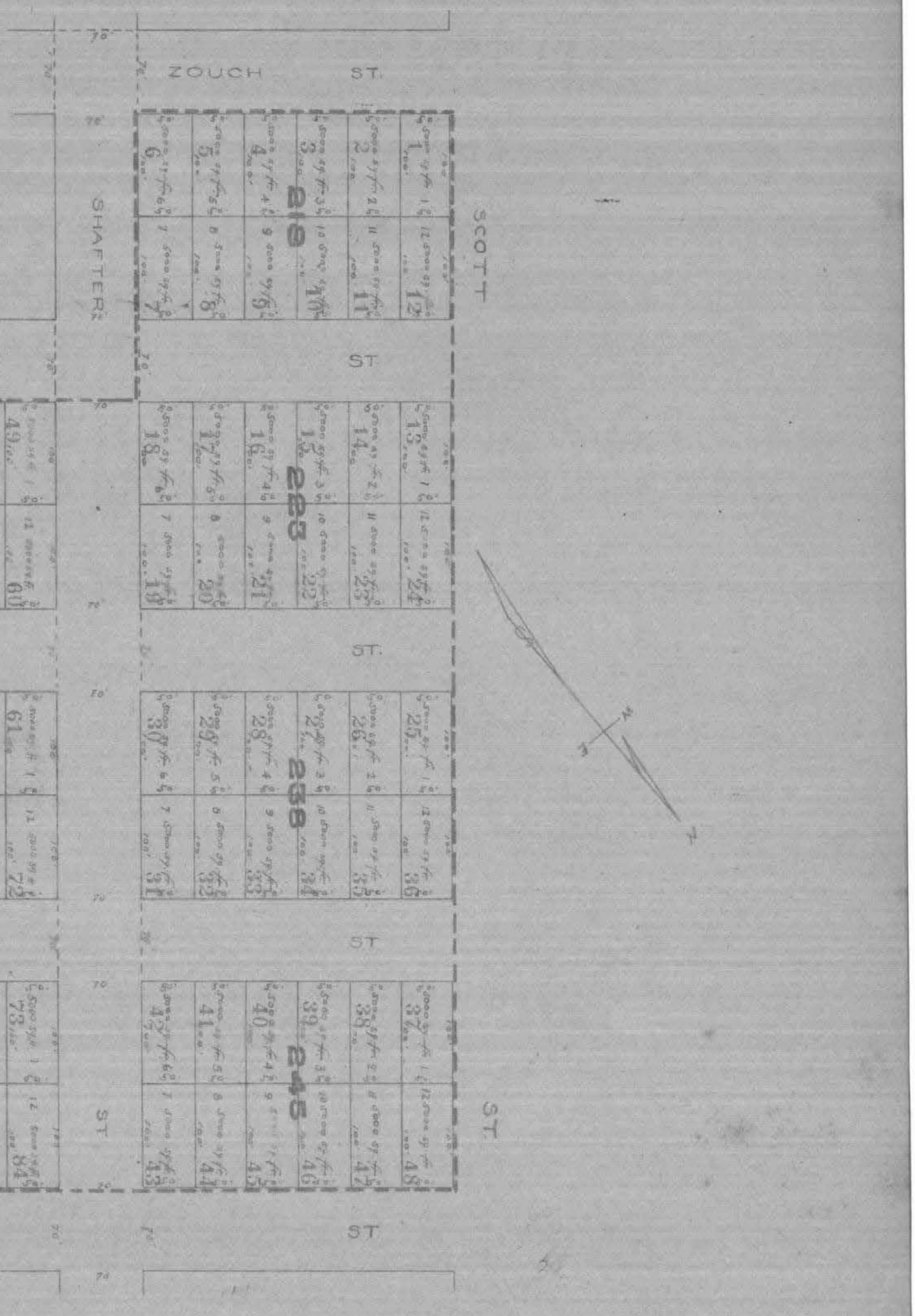

I, the undersigned, the duly appointed, qualified and acting City Engineer of the City of San Diego, California, do hereby certify that the above and foregoing is a full, true and correct map of the Shafter Street as ordered by the Board of Supervisors of the City of San Diego, California, as the 5th day of September A.D. 1874.

O. J. Conwell
City Engineer of the
City of San Diego, Cal.

Approved by the City of San Diego, California, this 25th day of Sept. A.D. 1907

J. C. Brackenridge
Superintendent of Streets of the City of San Diego, California

Recorded Sept 23 A.D. 1907

J. C. Brackenridge
Superintendent of Streets of the City of San Diego, California

Done at San Diego, California Sept 23 1907.

J. C. Brockway
Superintendent of Streets of the City of San Diego, California.

Recorded Sept 23 1907.

J. C. Brockway
Superintendent of Streets of the City of San Diego, California.

I, J. C. Brockway Superintendent of Streets of the City of San Diego, California, do hereby certify that all charges herein stated are correct, and that the computations and calculations of this Assessment are correct.

J. C. Brockway
Superintendent of Streets of the City of San Diego, California.

Recorded Sept 23 1907.

J. C. Brockway
Superintendent of Streets of the City of San Diego, California.

CERTIFICATE OF THE CITY ENGINEER

I, A. H. Rowell City Engineer of the City of San Diego, in the County of San Diego, State of California, do hereby certify that the work of Grading Chapter Street from the Southwest line of Juniper Street to the Southwest line of Beech Street was performed in accordance with the surveys and the engineering work done by me and under my direction; and that the quantities thereof were correctly given by me to the Superintendent of Streets, and said work is in accord with the official grade of said street.

A. H. Rowell
City Engineer of the City of San Diego, California.

Dated at San Diego, Calif., Sept 23 1907.

Recorded Sept 23 1907.

J. C. Brockway
Superintendent of Streets of the City of San Diego, California.

(Affiant's Name).

Olof Nilson

Subscribed and sworn to this 21st day of October A. D., 1907. before me,

[SEAL] Georgie W. Bowen
Notary Public.

Filed this 21st day of October A. D., 1907

J. C. Brockway
Street Superintendent of the City of San Diego.

Recorded Oct. 23 A. D., 1907

J. C. Brockway
Street Superintendent of the City of San Diego.

WARRANT

By Virtue Hereof, I, J. C. Brockway Street Superintendent of the City of San Diego, County of San Diego, and State of California, by virtue of the authority vested in me as said Street Superintendent, do authorize and empower Olaf Nilson & Bro agents or assigns, to demand and receive the several assessments upon the assessment and diagram hereto attached, and this shall be Their warrant for the same.

San Diego, Sept 23 A. D., 1907

J. C. Brockway
Street Superintendent of the City of San Diego.

Countersigned by Jno. F. Forward
Mayor of City of San Diego.

Recorded Sept 23 A. D., 1907.

J. C. Brockway
Street Superintendent of the City of San Diego.

CERTIFICATE OF RECORD

I hereby complete and sign the foregoing record from page .....to page..... both inclusive, of the Assessment, Diagram, Warrant. Certificate of the City Engineer, Contractor's Return and also in the Book of "Contracts and Bonds," the recorded Contract and Bond, each numbered....., all for the work therein described upon.....Street, from the.....line of.....Street, to the..... line of.....Street.

Office of the Street Superintendent, San Diego, California, this.....day of.....A. D., 190...

.....
Street Superintendent of the City of San Diego.

ASSESSMENT NUMBER.....

In the Matter of Grading Couch Street from the Northwest line of Shafter Street to the Northwest line of Kosciusko Street

Pursuant to Statute I, J. C. Brackway, as Street Superintendent of the City of San Diego, in the County of San Diego and State of California, do hereby assess and apportion, as shown hereinafter and in the diagram attached hereto, upon certain lots, portions of lots, and parcels of land in that Assessment district described in said Resolution of Intention No. 3041 adopted Jan. 7th 1907 and approved by the Mayor of said City on Jan 10 1907 and on file in the office of the Clerk of said City, the exterior boundaries of which said district are also shown on the diagram hereto attached, referred to and made a part hereof, the sum of One Thousand One Hundred Fifty one & 87/100 Dollars, ($1151.87), to be paid to Olof Nelson or his agents or assigns, to cover the sum due (including incidental expenses) for the work of Grading Couch Street from the Northwest line of Shafter Street to the Northwest line of Kosciusko Street in said City, as said work is more particularly specified in my official contract therefor with said Olof Nelson dated the 2nd day of July A. D. 1907

All of said work has been performed and materials furnished, complying with the specifications and under my direction, and to my satisfaction and acceptance. And because the names of the owners of said assessed property are unknown to me, I herewith write the word "Unknown" opposite the number of the lot and the amount assessed thereon, and the number of each lot, portion of lot, or parcel of land assessed.

TOTAL COST OF THE WORK IS $1151.87, AS FOLLOWS:

2179.6 Cu. yds Cut @ 44¢	$ 959.02
660 Cu. yds Fill @ 10¢	$ 66.00
	$
	$
	$
	$
	$
Contract Cost	$ 1025.02

INCIDENTAL EXPENSES:

City Engineer's Official Fees	$ 45.00
Printing and Advertising	$ 41.85
Special.....Superintendent's compensation at $..... per day	$ 40.00
Incidental Expenses	$ 126.85
Contract Cost	$ 1025.02
Total Cost	$ 1151.87

DIVIDED AS FOLLOWS:

DESCRIPTION	Cu yds Cut @ 44¢ per Cu yd	Cu yds Fill @ 10¢ per Cu yd	Cost of Cut Dollars	Cost of Cut Cents	Cost of Fill Dollars	Cost of Fill Cents	Total Dollars	Total Cents	Incidental Expenses Dollars	Incidental Expenses Cents	Total Assessment Dollars	Total Assessment Cents	Number of Square Feet Assessed	Rate Per Square Foot Assessed Dollars	Rate Per Square Foot Assessed Cents
	2179.6	660	959	02	66	00	1025	02	126	85	1151	87	937688		.0012264
	2179.6	660	959	02	66	00	1025	02	126	85	1151	87			

MARGIN

CONTRACTOR'S RETURN

STATE OF CALIFORNIA, COUNTY OF SAN DIEGO, CITY OF SAN DIEGO. } ss.

Olof Nelson being duly sworn, says that he is the contractor named in annexed Assessment, Diagram and Warrant; that said assessment for the total cost of certain street work upon Couch Street between Northwest line of Shafter Street and Northwest line of Kosciusko in said city, as more fully described therein and in the contract for said work with said Olof Nelson made by the Superintendent of Streets in said city, dated the 2nd day of July A. D. 1907, levied as therein described upon certain lots, portions of lots, or parcels of land, and the unknown owners thereof for the sum of One Thousand One Hundred Fifty and 87/100 Dollars ($1151.87/100) payable to Olof Nelson or his agents or assigns, was made, recorded and delivered by said Superintendent on the 28 day of September A. D. 1907, to affiant in behalf of said contractor; that there were attached to the same and delivered to the same in the same behalf, at the same time, by said Superintendent, his Diagram, thereto attached, and a warrant in favor of Olof Nelson for collecting said assessment, upon which warrant this return is endorsed; that in the case of all assessments therein described, but not included in the following table, affiant has, since the date last aforsaid, in the manner hereinafter described and in behalf of said contractor, made demand upon and received full payment from the owners of each and all such assessed lots and lands; and that besides all personal demands, affiant did, whenever the name of the owner of the lot is stated as "unknown" on the assessment, on the 24th day of October A. D. 1907, within thirty days from the date of said warrant, and between the hours of 9 A. M. and 4 P. M., in behalf of said contractor, enter upon each of the corresponding lots, portions of lots and parcels of land assessed, and with said certificate, assessment, diagram and warrant, and in a loud, audible voice, publicly make demands for the payment of each of said assessments from the unknown owners thereof, upon each lot, portion of lot, or parcel of land, for each of its own assessments as specified in said assessment; and that whenever he found a building, tenant or occupant upon any of said premises, besides the public demand as aforesaid, he, at the same time, in the same behalf, presenting and exhibiting said certificate, assessment, diagram and warrant, in each instance, demanded from each tenant, or occupant, for the unknown owners, separately, the payment of each of said assessments upon said premises; and in the following table he states the name of such demandee, as "tenant," or "occupant," with the word "unknown;" but that, notwithstanding said demands, the following totals of said assessed sums, each separately demanded, and also the total, remain unpaid, to-wit:

OWNERS	Assessment Number	Block	Tract or Subdivision	Lot	Assessment Dollars	Assessment Cents	Assessment Dollars	Assessment Cents	Assessment Dollars	Assessment Cents	Assessment Dollars	Assessment Cents	Total Assessment Dollars	Total Assessment Cents	Demands Made Upon as Owners	Assessment Numbers	Date of Demand ----------190--	Assessment Due and Unpaid Dollars	Assessment Due and Unpaid Cents	SUBSEQUENT PAYMENTS
Unknown	1	210	Roseville	1									3	69	Unknown	1	OCT 24 1907	3	69	PAID IN FULL RET. ON ASSESSMENT ROLL.
Unknown	2	210	Roseville	2									6	14	Unknown	2	OCT 24 1907	6	14	PAID IN FULL RET. ON ASSESSMENT ROLL.
Unknown	3	210	Roseville	3									6	14	Unknown	3	OCT 24 1907	6	14	PAID IN FULL RET. ON ASSESSMENT ROLL.
Unknown	4	210	Roseville	4									6	14	Unknown	4	OCT 24 1907	6	14	PAID IN FULL RET. ON ASSESSMENT ROLL.
Unknown	5	210	Roseville	5									6	14	Unknown	5	OCT 24 1907	6	14	PAID IN FULL RET. ON ASSESSMENT ROLL.
Unknown	6	210	Roseville	6									6	15	Unknown	6	OCT 24 1907	6	15	PAID IN FULL RET. ON ASSESSMENT ROLL.
Unknown	7	210	Roseville	7									6	14	Unknown	7	OCT 24 1907	6	14	CONCLUSIVELY PRESUMED PAID
Unknown	8	210	Roseville	8									6	14	Unknown	8	OCT 24 1907	6	14	CONCLUSIVELY PRESUMED PAID
Unknown	9	210	Roseville	9									6	14	Unknown	9	OCT 24 1907	6	14	CONCLUSIVELY PRESUMED PAID
Unknown	10	210	Roseville	10									6	14	Unknown	10	OCT 24 1907	6	14	CONCLUSIVELY PRESUMED PAID
Unknown	11	210	Roseville	11									6	15	Unknown	11	OCT 24 1907	6	15	CONCLUSIVELY PRESUMED PAID
Unknown	12	210	Roseville	12									3	69	Unknown	12	OCT 24 1907	3	69	CONCLUSIVELY PRESUMED PAID
Unknown	13	211	Roseville	1									3	69	Unknown	13	OCT 24 1907	3	69	PAID IN FULL RET. ON ASSESSMENT ROLL.
Unknown	14	211	Roseville	2									6	14	Unknown	14	OCT 24 1907	6	14	PAID IN FULL RET. ON ASSESSMENT ROLL.
Unknown	15	211	Roseville	3									6	14	Unknown	15	OCT 24 1907	6	14	PAID IN FULL RET. ON ASSESSMENT ROLL.

OWNERS	ASSESSED UPON				Assessment		Assessment		Assessment		Assessment		Total Assessment		Demands Made Upon as Owners	Assessment Numbers	Date of Demand	Assessment Due and Unpaid		SUBSEQUENT PAYME
	Assessment Number	Block	Tract or Subdivision	Lot	Dollars	Cents	Dollars	Cents	Dollars	Cents	Dollars	Cents	Dollars	Cents			----------190--	Dollars	Cents	
	16	211	Roseville	4									6	14	Unknown	16	OCT 24 1907	6	14	PAID IN FULL REC. ON ASSESSMENT ROLL.
	17	211	Roseville	5									6	14	Unknown	17	OCT 24 1907	6	14	PAID IN FULL REC. ON ASSESSMENT ROLL.
	18	211	Roseville	6									6	14	Unknown	18	OCT 24 1907	6	14	PAID IN FULL REC. ON ASSESSMENT ROLL.
	19	211	Roseville	7									6	14	Unknown	19	OCT 24 1907	6	14	PAID IN FULL REC. ON ASSESSMENT ROLL.
	20	211	Roseville	8									6	15	Unknown	20	OCT 24 1907	6	15	PAID IN FULL REC. ON ASSESSMENT ROLL.
	21	211	Roseville	9									6	14	Unknown	21	OCT 24 1907	6	14	PAID IN FULL REC. ON ASSESSMENT ROLL.
	22	211	Roseville	10									6	14	Unknown	22	OCT 24 1907	6	14	PAID IN FULL REC. ON ASSESSMENT ROLL.
	23	211	Roseville	11									6	14	Unknown	23	OCT 24 1907	6	14	PAID IN FULL REC. ON ASSESSMENT ROLL.
	24	211	Roseville	12									3	69	Unknown	24	OCT 24 1907	3	69	PAID IN FULL REC. ON ASSESSMENT ROLL.
	25	209	Roseville	1									6	15	Unknown	25	OCT 24 1907	6	15	PAID IN FULL REC. ON ASSESSMENT ROLL.
	26	209	Roseville	2									6	14	Unknown	26	OCT 24 1907	6	14	PAID IN FULL REC. ON ASSESSMENT ROLL.
	27	209	Roseville	3									6	14	Unknown	27	OCT 24 1907	6	14	PAID IN FULL REC. ON ASSESSMENT ROLL.
	28	209	Roseville	4									6	14	Unknown	28	OCT 24 1907	6	14	PAID IN FULL REC. ON ASSESSMENT ROLL.
	29	209	Roseville	5									6	14	Unknown	29	OCT 24 1907	6	14	PAID IN FULL REC. ON ASSESSMENT ROLL.
	30	209	Roseville	6									6	15	Unknown	30	OCT 24 1907	6	15	PAID IN FULL REC. ON ASSESSMENT ROLL.
	31	209	Roseville	7									6	14	Unknown	31	OCT 24 1907	6	14	PAID IN FULL REC. ON ASSESSMENT ROLL.
	32	209	Roseville	8									6	14	Unknown	32	OCT 24 1907	6	14	PAID IN FULL REC. ON ASSESSMENT ROLL.
	33	209	Roseville	9									6	14	Unknown	33	OCT 24 1907	6	14	PAID IN FULL REC. ON ASSESSMENT ROLL.
	34	209	Roseville	10									6	14	Unknown	34	OCT 24 1907	6	14	PAID IN FULL REC. ON ASSESSMENT ROLL.
	35	209	Roseville	11									6	15	Unknown	35	OCT 24 1907	6	15	PAID IN FULL REC. ON ASSESSMENT ROLL.
	36	209	Roseville	12									6	14	Unknown	36	OCT 24 1907	6	14	PAID IN FULL REC. ON ASSESSMENT ROLL.
	37	212	Roseville	1									6	14	Unknown	37	OCT 24 1907	6	14	CONCLUSIVELY PRESUMED PAID
	38	212	Roseville	2									6	14	Unknown	38	OCT 24 1907	6	14	CONCLUSIVELY PRESUMED PAID
	39	212	Roseville	3									6	14	Unknown	39	OCT 24 1907	6	14	CONCLUSIVELY PRESUMED PAID
	40	212	Roseville	4									6	15	Unknown	40	OCT 24 1907	6	15	CONCLUSIVELY PRESUMED PAID
	41	212	Roseville	5									6	14	Unknown	41	OCT 24 1907	6	14	CONCLUSIVELY PRESUMED PAID
	42	212	Roseville	6									6	14	Unknown	42	OCT 24 1907	6	14	CONCLUSIVELY PRESUMED PAID
	43	212	Roseville	7									6	14	Unknown	43	OCT 24 1907	6	14	CONCLUSIVELY PRESUMED PAID
	44	212	Roseville	8									6	14	Unknown	44	OCT 24 1907	6	14	CONCLUSIVELY PRESUMED PAID
	45	212	Roseville	9									6	15	Unknown	45	OCT 24 1907	6	15	CONCLUSIVELY PRESUMED PAID
	46	212	Roseville	10									6	14	Unknown	46	OCT 24 1907	6	14	CONCLUSIVELY PRESUMED PAID
	47	212	Roseville	11									6	14	Unknown	47	OCT 24 1907	6	14	CONCLUSIVELY PRESUMED PAID
	48	212	Roseville	12									6	14	Unknown	48	OCT 24 1907	6	14	CONCLUSIVELY PRESUMED PAID
	49	208	Roseville	1									6	14	Unknown	49	OCT 24 1907	6	14	PAID IN FULL REC. ON ASSESSMENT ROLL.
	50	208	Roseville	2									6	15	Unknown	50	OCT 24 1907	6	15	PAID IN FULL REC. ON ASSESSMENT ROLL.
	51	208	Roseville	3									6	14	Unknown	51	OCT 24 1907	6	14	PAID IN FULL REC. ON ASSESSMENT ROLL.
	52	208	Roseville	4									6	14	Unknown	52	OCT 24 1907	6	14	PAID IN FULL REC. ON ASSESSMENT ROLL.
	53	208	Roseville	5									6	14	Unknown	53	OCT 24 1907	6	14	PAID IN FULL REC. ON ASSESSMENT ROLL.
	54	208	Roseville	6									6	14	Unknown	54	OCT 24 1907	6	14	PAID IN FULL REC. ON ASSESSMENT ROLL.
	55	208	Roseville	7									6	15	Unknown	55	OCT 24 1907	6	15	PAID IN FULL REC. ON ASSESSMENT ROLL.
	56	208	Roseville	8									6	14	Unknown	56	OCT 24 1907	6	14	PAID IN FULL REC. ON ASSESSMENT ROLL.
	57	208	Roseville	9									6	14	Unknown	57	OCT 24 1907	6	14	PAID IN FULL REC. ON ASSESSMENT ROLL.
	58	208	Roseville	10									6	14	Unknown	58	OCT 24 1907	6	14	PAID IN FULL REC. ON ASSESSMENT ROLL.
	59	208	Roseville	11									6	14	Unknown	59	OCT 24 1907	6	14	PAID IN FULL REC. ON ASSESSMENT ROLL.
	60	208	Roseville	12									6	15	Unknown	60	OCT 24 1907	6	15	PAID IN FULL REC. ON ASSESSMENT ROLL.
	61	213	Roseville	1									6	14	Unknown	61	OCT 24 1907	6	14	PAID IN FULL REC. ON ASSESSMENT ROLL.
	62	213	Roseville	2									6	14	Unknown	62	OCT 24 1907	6	14	PAID IN FULL REC. ON ASSESSMENT ROLL.
	63	213	Roseville	3									6	14	Unknown	63	OCT 24 1907	6	14	PAID IN FULL REC. ON ASSESSMENT ROLL.
	64	213	Roseville	4									6	14	Unknown	64	OCT 24 1907	6	14	PAID IN FULL REC. ON ASSESSMENT ROLL.
	65	213	Roseville	5									6	15	Unknown	65	OCT 24 1907	6	15	PAID IN FULL REC. ON ASSESSMENT ROLL.
	66	213	Roseville	6									6	14	Unknown	66	OCT 24 1907	6	14	PAID IN FULL REC. ON ASSESSMENT ROLL.
	67	213	Roseville	7									6	14	Unknown	67	OCT 24 1907	6	14	PAID IN FULL REC. ON ASSESSMENT ROLL.
	68	213	Roseville	8									6	14	Unknown	68	OCT 24 1907	6	14	PAID IN FULL REC. ON ASSESSMENT ROLL.
	69	213	Roseville	9									6	14	Unknown	69	OCT 24 1907	6	14	PAID IN FULL REC. ON ASSESSMENT ROLL.

OWNERS	Assessment Number	Block	Tract or Subdivision	Lot	Assessment Dollars	Assessment Cents	Assessment Dollars	Assessment Cents	Assessment Dollars	Assessment Cents	Assessment Dollars	Assessment Cents	Total Assessment Dollars	Total Assessment Cents	Demands Made Upon as Owners	Assessment Numbers	Date of Demand ----------190--	Assessment Due and Unpaid Dollars	Assessment Due and Unpaid Cents	SUBSEQUENT PAYMENTS
Unknown	70	213	Roseville	10									6	15	Unknown	70	OCT 24 1907	6	15	PAID IN FULL RET. ON ASSESSMENT ROLL.
Unknown	71	213	Roseville	11									6	14	Unknown	71	OCT 24 1907	6	14	PAID IN FULL RET. ON ASSESSMENT ROLL.
Unknown	72	213	Roseville	12									6	14	Unknown	72	OCT 24 1907	6	14	PAID IN FULL RET. ON ASSESSMENT ROLL.
Unknown	73	207	Roseville	1									6	14	Unknown	73	OCT 24 1907	6	14	PAID IN FULL RET. ON ASSESSMENT ROLL.
Unknown	74	207	Roseville	2									6	14	Unknown	74	OCT 24 1907	6	14	PAID IN FULL RET. ON ASSESSMENT ROLL.
Unknown	75	207	Roseville	3									6	15	Unknown	75	OCT 24 1907	6	15	PAID IN FULL RET. ON ASSESSMENT ROLL.
Unknown	76	207	Roseville	4									6	14	Unknown	76	OCT 24 1907	6	14	PAID IN FULL RET. ON ASSESSMENT ROLL.
Unknown	77	207	Roseville	5									6	14	Unknown	77	OCT 24 1907	6	14	PAID IN FULL RET. ON ASSESSMENT ROLL.
Unknown	78	207	Roseville	6									6	14	Unknown	78	OCT 24 1907	6	14	PAID IN FULL RET. ON ASSESSMENT ROLL.
Unknown	79	207	Roseville	7									6	14	Unknown	79	OCT 24 1907	6	14	PAID IN FULL RET. ON ASSESSMENT ROLL.
Unknown	80	207	Roseville	8									6	15	Unknown	80	OCT 24 1907	6	15	PAID IN FULL RET. ON ASSESSMENT ROLL.
Unknown	81	207	Roseville	9									6	14	Unknown	81	OCT 24 1907	6	14	PAID IN FULL RET. ON ASSESSMENT ROLL.
Unknown	82	207	Roseville	10									6	14	Unknown	82	OCT 24 1907	6	14	PAID IN FULL RET. ON ASSESSMENT ROLL.
Unknown	83	207	Roseville	11									6	14	Unknown	83	OCT 24 1907	6	14	PAID IN FULL RET. ON ASSESSMENT ROLL.
Unknown	84	207	Roseville	12									6	14	Unknown	84	OCT 24 1907	6	14	PAID IN FULL RET. ON ASSESSMENT ROLL.
Unknown	85	214	Roseville	1									6	15	Unknown	85	OCT 24 1907	6	15	PAID IN FULL RET. ON ASSESSMENT ROLL.
Unknown	86	214	Roseville	2									6	14	Unknown	86	OCT 24 1907	6	14	PAID IN FULL RET. ON ASSESSMENT ROLL.
Unknown	87	214	Roseville	3									6	14	Unknown	87	OCT 24 1907	6	14	PAID IN FULL RET. ON ASSESSMENT ROLL.
Unknown	88	214	Roseville	4									6	14	Unknown	88	OCT 24 1907	6	14	PAID IN FULL RET. ON ASSESSMENT ROLL.
Unknown	89	214	Roseville	5									6	14	Unknown	89	OCT 24 1907	6	14	PAID IN FULL RET. ON ASSESSMENT ROLL.
Unknown	90	214	Roseville	6									6	15	Unknown	90	OCT 24 1907	6	15	PAID IN FULL RET. ON ASSESSMENT ROLL.
Unknown	91	214	Roseville	7									6	14	Unknown	91	OCT 24 1907	6	14	PAID IN FULL RET. ON ASSESSMENT ROLL.
Unknown	92	214	Roseville	8									6	14	Unknown	92	OCT 24 1907	6	14	PAID IN FULL RET. ON ASSESSMENT ROLL.
Unknown	93	214	Roseville	9									6	14	Unknown	93	OCT 24 1907	6	14	PAID IN FULL RET. ON ASSESSMENT ROLL.
Unknown	94	214	Roseville	10									6	14	Unknown	94	OCT 24 1907	6	14	PAID IN FULL RET. ON ASSESSMENT ROLL.
Unknown	95	214	Roseville	11									6	15	Unknown	95	OCT 24 1907	6	15	PAID IN FULL RET. ON ASSESSMENT ROLL.
Unknown	96	214	Roseville	12									6	14	Unknown	96	OCT 24 1907	6	14	PAID IN FULL RET. ON ASSESSMENT ROLL.
Unknown	97	206	Roseville	1									6	14	Unknown	97	OCT 24 1907	6	14	PAID IN FULL RET. ON ASSESSMENT ROLL.
Unknown	98	206	Roseville	2									6	14	Unknown	98	OCT 24 1907	6	14	PAID IN FULL RET. ON ASSESSMENT ROLL.
Unknown	99	206	Roseville	3									6	14	Unknown	99	OCT 24 1907	6	14	PAID IN FULL RET. ON ASSESSMENT ROLL.
Unknown	100	206	Roseville	4									6	14	Unknown	100	OCT 24 1907	6	14	PAID IN FULL RET. ON ASSESSMENT ROLL.
Unknown	101	206	Roseville	5									6	14	Unknown	101	OCT 24 1907	6	14	PAID IN FULL RET. ON ASSESSMENT ROLL.
Unknown	102	206	Roseville	6									6	14	Unknown	102	OCT 24 1907	6	14	PAID IN FULL RET. ON ASSESSMENT ROLL.
Unknown	103	206	Roseville	7									6	14	Unknown	103	OCT 24 1907	6	14	PAID IN FULL RET. ON ASSESSMENT ROLL.
Unknown	104	206	Roseville	8									6	14	Unknown	104	OCT 24 1907	6	14	PAID IN FULL RET. ON ASSESSMENT ROLL.
Unknown	105	206	Roseville	9									6	15	Unknown	105	OCT 24 1907	6	15	PAID IN FULL RET. ON ASSESSMENT ROLL.
Unknown	106	206	Roseville	10									6	14	Unknown	106	OCT 24 1907	6	14	PAID IN FULL RET. ON ASSESSMENT ROLL.
Unknown	107	206	Roseville	11									6	14	Unknown	107	OCT 24 1907	6	14	PAID IN FULL RET. ON ASSESSMENT ROLL.
Unknown	108	206	Roseville	12									6	14	Unknown	108	OCT 24 1907	6	14	PAID IN FULL RET. ON ASSESSMENT ROLL.
Unknown	109	205	Roseville	1									6	14	Unknown	109	OCT 24 1907	6	14	PAID IN FULL RET. ON ASSESSMENT ROLL.
Unknown	110	205	Roseville	2									6	14	Unknown	110	OCT 24 1907	6	14	PAID IN FULL RET. ON ASSESSMENT ROLL.
Unknown	111	205	Roseville	3									6	15	Unknown	111	OCT 24 1907	6	15	PAID IN FULL RET. ON ASSESSMENT ROLL.
Unknown	112	205	Roseville	4									6	14	Unknown	112	OCT 24 1907	6	14	PAID IN FULL RET. ON ASSESSMENT ROLL.
Unknown	113	205	Roseville	5									6	14	Unknown	113	OCT 24 1907	6	14	PAID IN FULL RET. ON ASSESSMENT ROLL.
Unknown	114	205	Roseville	6									6	14	Unknown	114	OCT 24 1907	6	14	PAID IN FULL RET. ON ASSESSMENT ROLL.
Unknown	115	205	Roseville	7									6	14	Unknown	115	OCT 24 1907	6	14	PAID IN FULL RET. ON ASSESSMENT ROLL.
Unknown	116	215	Roseville	8									6	15	Unknown	116	OCT 24 1907	6	15	PAID IN FULL RET. ON ASSESSMENT ROLL.
Unknown	117	215	Roseville	9									6	14	Unknown	117	OCT 24 1907	6	14	PAID IN FULL RET. ON ASSESSMENT ROLL.
Unknown	118	215	Roseville	10									6	14	Unknown	118	OCT 24 1907	6	14	PAID IN FULL RET. ON ASSESSMENT ROLL.
Unknown	119	215	Roseville	11									6	14	Unknown	119	OCT 24 1907	6	14	PAID IN FULL RET. ON ASSESSMENT ROLL.
Unknown	120	215	Roseville	12									6	14	Unknown	120	OCT 24 1907	6	14	PAID IN FULL RET. ON ASSESSMENT ROLL.
Unknown	121	205	Roseville	1									6	15	Unknown	121	OCT 24 1907	6	15	PAID IN FULL RET. ON ASSESSMENT ROLL.
Unknown	122	205	Roseville	2									6	14	Unknown	122	OCT 24 1907	6	14	PAID IN FULL RET. ON ASSESSMENT ROLL.
Unknown	123	205	Roseville	3									6	14	Unknown	123	OCT 24 1907	6	14	PAID IN FULL RET. ON ASSESSMENT ROLL.

OWNERS	ASSESSED UPON				Assessment		Assessment		Assessment		Assessment		Total Assessment		Demands Made Upon as Owners	Assessment Numbers	Date of Demand ----------190--	Assessment Due and Unpaid		SUBSEQUENT PAYME
	Assessment Number	Block	Tract or Subdivision	Lot	Dollars	Cents	Dollars	Cents	Dollars	Cents	Dollars	Cents	Dollars	Cents				Dollars	Cents	
Unknown	124	205	Roseville	4									6	14	Unknown	6 14	OCt 24 1907	6	14	PAID IN FULL
Unknown	125	205	Roseville	5									6	14	Unknown	6 14	OCt 24 1907	6	14	PAID IN FULL
Unknown	126	205	Roseville	6									6	15	Unknown	6 15	OCt 24 1907	6	15	PAID IN FULL
Unknown	127	205	Roseville	7									6	14	Unknown	6 14	OCt 24 1907	6	14	PAID IN FULL
Unknown	128	205	Roseville	8									6	14	Unknown	6 14	OCT 24 1907	6	14	PAID IN FULL
Unknown	129	205	Roseville	9									6	14	Unknown	6 14	OCT 24 1907	6	14	PAID IN FULL
Unknown	130	205	Roseville	10									6	14	Unknown	6 14	OCT 24 1907	6	14	PAID IN FULL
Unknown	131	205	Roseville	11									6	15	Unknown	6 15	OCT 24 1907	6	15	PAID IN FULL
Unknown	132	205	Roseville	12									6	15	Unknown	6 15	OCT 24 1907	6	15	PAID IN FULL
Unknown	133	216	Roseville	1									6	14	Unknown	6 14	OCT 24 1907	6	14	PAID IN FULL
Unknown	134	216	Roseville	2									6	14	Unknown	6 14	OCT 24 1907	6	14	PAID IN FULL
Unknown	135	216	Roseville	3									6	14	Unknown	6 14	OCT 24 1907	6	14	PAID IN FULL
Unknown	136	216	Roseville	4									6	15	Unknown	6 15	OCT 24 1907	6	15	PAID IN FULL
Unknown	137	216	Roseville	5									6	14	Unknown	6 14	OCT 24 1907	6	14	PAID IN FULL
Unknown	138	216	Roseville	6									6	14	Unknown	6 14	OCT 24 1907	6	14	PAID IN FULL
Unknown	139	216	Roseville	7									6	14	Unknown	6 14	OCT 24 1907	6	14	PAID IN FULL
Unknown	140	216	Roseville	8									6	14	Unknown	6 14	OCT 24 1907	6	14	PAID IN FULL
Unknown	141	216	Roseville	9									6	15	Unknown	6 15	OCT 24 1907	6	15	PAID IN FULL
Unknown	142	216	Roseville	10									6	14	Unknown	6 14	OCT 24 1907	6	14	PAID IN FULL
Unknown	143	216	Roseville	11									6	14	Unknown	6 14	OCT 24 1907	6	14	PAID IN FULL
Unknown	144	216	Roseville	12									6	14	Unknown	6 14	OCT 24 1907	6	14	PAID IN FULL
Unknown	145	204	Fernandino's Sub	A									4	30	Unknown	4 30	OCT 24 1907	4	30	PAID IN FULL
Unknown	146	204	Fernandino's Sub.	B									4	30	Unknown	4 30	OCT 24 1907	4	30	PAID IN FULL
Unknown	147	204	Fernandino's Sub	C									4	30	Unknown	4 30	OCT 24 1907	4	30	PAID IN FULL
Unknown	148	204	Fernandino's Sub.	D									4	30	Unknown	4 30	OCT 24 1907	4	30	PAID IN FULL
Unknown	149	204	Fernandino's Sub.	E									4	30	Unknown	4 30	OCT 24 1907	4	30	PAID IN FULL
Unknown	150	204	Fernandino's Sub	F									4	30	Unknown	4 30	OCT 24 1907	4	30	PAID IN FULL
Unknown	151	204	Fernandino's Sub.	G									4	30	Unknown	4 30	OCT 24 1907	4	30	PAID IN FULL
Unknown	152	204	Fernandino's Sub	H									4	30	Unknown	4 30	OCT 24 1907	4	30	PAID IN FULL
Unknown	153	204	Fernandino's Sub.	I									4	30	Unknown	4 30	OCT 24 1907	4	30	PAID IN FULL
Unknown	154	204	Fernandino's Sub	J									4	30	Unknown	4 30	OCT 24 1907	4	30	PAID IN FULL
Unknown	155	204	Fernandino's Sub	K									4	30	Unknown	4 30	OCT 24 1907	4	30	PAID IN FULL
Unknown	156	204	Fernandino's Sub	L									4	30	Unknown	4 30	OCT 24 1907	4	30	PAID IN FULL
Unknown	157	204	Fernandino's Sub	M									4	30	Unknown	4 30	OCT 24 1907	4	30	PAID IN FULL
Unknown	158	204	Fernandino's Sub	N									4	30	Unknown	4 30	OCT 24 1907	4	30	PAID IN FULL
Unknown	159	204	Fernandino's Sub	O									4	30	Unknown	4 30	OCT 24 1907	4	30	PAID IN FULL
Unknown	160	204	Fernandino's Sub	P									4	30	Unknown	4 30	OCT 24 1907	4	30	PAID IN FULL
Unknown	161	217	Roseville	1									4	30	Unknown	6 14	OCT 24 1907	6	14	PAID IN FULL
Unknown	162	217	Roseville	2									6	14	Unknown	6 14	OCT 24 1907	6	14	PAID IN FULL
Unknown	163	217	Roseville	3									6	15	Unknown	6 15	OCT 24 1907	6	15	PAID IN FULL
Unknown	164	217	Roseville	4									6	14	Unknown	6 14	OCT 24 1907	6	14	PAID IN FULL
Unknown	165	217	Roseville	5									6	14	Unknown	6 14	OCT 24 1907	6	14	PAID IN FULL
Unknown	166	217	Roseville	6									6	14	Unknown	6 14	OCT 24 1907	6	14	PAID IN FULL
Unknown	167	217	Roseville	7									6	14	Unknown	6 14	OCT 24 1907	6	14	PAID IN FULL
Unknown	168	217	Roseville	8									6	15	Unknown	6 15	OCT 24 1907	6	15	PAID IN FULL
Unknown	169	217	Roseville	9									6	14	Unknown	6 14	OCT 24 1907	6	14	PAID IN FULL
Unknown	170	217	Roseville	10									6	14	Unknown	6 14	OCT 24 1907	6	14	PAID IN FULL
Unknown	171	217	Roseville	11									6	14	Unknown	6 14	OCT 24 1907	6	14	PAID IN FULL
Unknown	172	217	Roseville	12									6	15	Unknown	6 15	OCT 24 1907	6	15	PAID IN FULL
Unknown	173	203	Roseville	1									6	14	Unknown	6 14	OCT 24 1907	6	14	PAID IN FULL
Unknown	174	203	Roseville	2									6	14	Unknown	6 14	OCT 24 1907	6	14	PAID IN FULL
Unknown	175	203	Roseville	3									6	14	Unknown	6 14	OCT 24 1907	6	14	PAID IN FULL
Unknown	176	203	Roseville	4									5	60	Unknown	5 60	OCT 24 1907	PAID IN FUL		
Unknown	177	203	Roseville	5									1	99	Unknown	1 99	OCT 24 1907	PAID IN FULL		

OWNERS	ASSESSED UPON				Assessment		Assessment		Assessment		Assessment		Total Assessment		Demands Made Upon as Owners	Assessment Numbers	Date of Demand ----------190--	Assessment Due and Unpaid		SUBSEQUENT PAYMENTS
	Assessment Number	Block	Tract or Subdivision	Lot	Dollars	Cents	Dollars	Cents	Dollars	Cents	Dollars	Cents	Dollars	Cents				Dollars	Cents	
Unknown	178	203	Roseville	7									4	30	Unknown	178	OCT 24 1907	4	30	PAID IN FULL RET. ON ASSESSMENT ROLL
Unknown	179	203	Roseville	8									6	14	Unknown	179	OCT 24 1907	6	14	PAID IN FULL RET. ON ASSESSMENT ROLL
Unknown	180	203	Roseville	9									6	14	Unknown	180	OCT 24 1907	6	14	PAID IN FULL RET. ON ASSESSMENT ROLL
Unknown	181	203	Roseville	10									6	14	Unknown	181	OCT 24 1907	6	14	PAID IN FULL RET. ON ASSESSMENT ROLL
Unknown	182	203	Roseville	11									6	15	Unknown	182	OCT 24 1907	6	15	PAID IN FULL RET. ON ASSESSMENT ROLL
Unknown	183	203	Roseville	12									6	14	Unknown	183	OCT 24 1907	6	14	PAID IN FULL RET. ON ASSESSMENT ROLL
Unknown	184	218	Roseville	1									6	14	Unknown	184	OCT 24 1907	6	14	PAID IN FULL RET. ON ASSESSMENT ROLL
Unknown	185	218	Roseville	2									6	14	Unknown	185	OCT 24 1907	6	14	PAID IN FULL RET. ON ASSESSMENT ROLL
Unknown	186	218	Roseville	3									6	14	Unknown	186	OCT 24 1907	6	14	PAID IN FULL RET. ON ASSESSMENT ROLL
Unknown	187	218	Roseville	4									6	15	Unknown	187	OCT 24 1907	6	15	PAID IN FULL RET. ON ASSESSMENT ROLL
Unknown	188	218	Roseville	5									6	14	Unknown	188	OCT 24 1907	6	14	PAID IN FULL RET. ON ASSESSMENT ROLL
Unknown	189	218	Roseville	6									6	14	Unknown	189	OCT 24 1907	6	14	PAID IN FULL RET. ON ASSESSMENT ROLL
Unknown	190	218	Roseville	7									6	14	Unknown	190	OCT 24 1907	6	14	PAID IN FULL RET. ON ASSESSMENT ROLL
Unknown	191	218	Roseville	8									6	14	Unknown	191	OCT 24 1907	6	14	PAID IN FULL RET. ON ASSESSMENT ROLL
Unknown	192	218	Roseville	9									6	15	Unknown	192	OCT 24 1907	6	15	Paid 494
Unknown	193	218	Roseville	10									6	14	Unknown	193	OCT 24 1907	6	14	
Unknown	194	218	Roseville	11									6	14	Unknown	194	OCT 24 1907	6	14	
Unknown	195	218	Roseville	12									6	15	Unknown	195	OCT 24 1907	6	15	
Unknown													#	1151	87					
Unknown																				
Unknown																				
Unknown														

DIAGRAM

Exhibiting Zouch Street and its intersecting streets from the north line of Strafford street to the south line of Pueblo Lot 207, in the City of San Diego, California, showing the relative location of each district, lot, portion of lot or parcel of land, to be assessed, to the work done, and showing the number of square feet of such lot, portion of lot or parcel of land to be assessed for said work. Herein, the mark ' means feet. Figures in black next to property lines show, each, the length of said lines in feet. Other figures in black show the numbers of lots and blocks. The figures followed by sq. ft. show the number of square feet in each lot to which they are shown to relate.

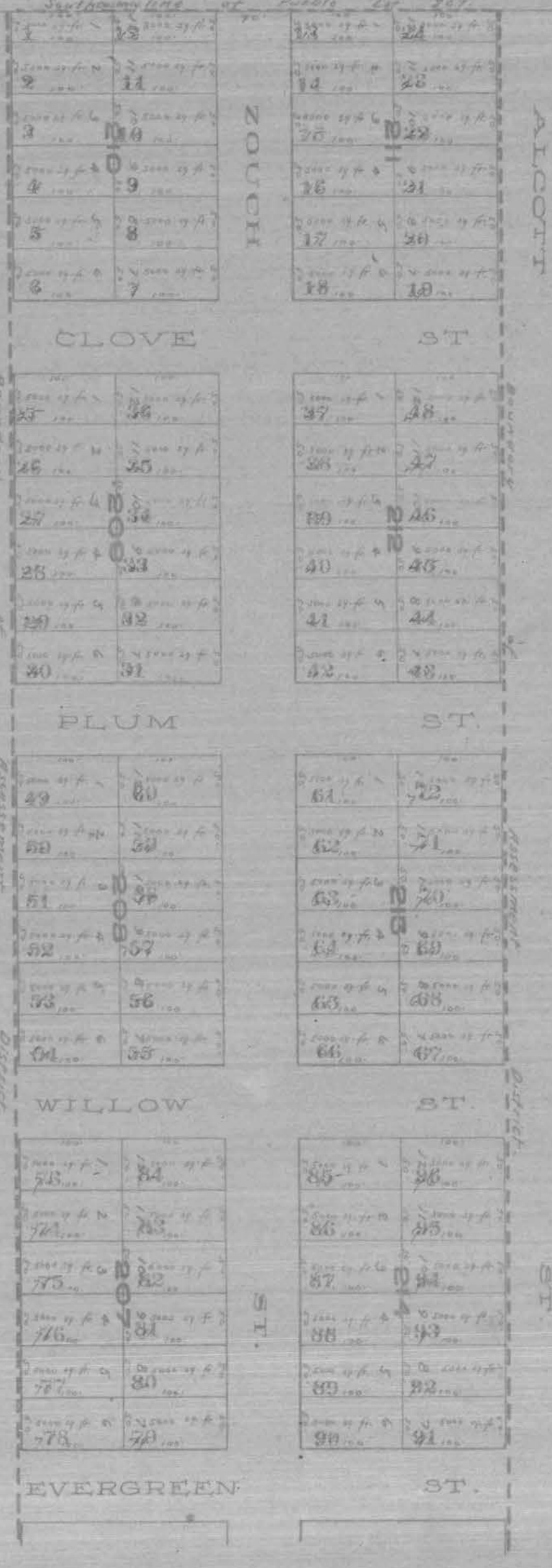
Southerly line of Pueblo Lot 207.
YOUNG
ZOUCH
ALCOTT
CLOVE ST
PLUM ST.
WILLOW ST.
EVERGREEN ST.
Boundary
Boundary
Boundary

EVERGREEN ST

YOUNGE ZOUCH ALCOTT

206 215

LOCUST ST.

205 216

ROSECRANS ST.

204 217

SCOTT ST

203 218

SHAFTER ST.

ROBERTS BEVILLE

Boundary Line

Assessment District

At said City of San Diego, California, this 7th day of Sept A.D. 1907.

C Broadway
Superintendent of Streets, of the City of San Diego, California

Recorded Sept. 7th A.D. 1907.

C Broadway
Superintendent of Streets, of the City of San Diego, Calif.

Sheet 2

Done at San Diego, California..Sept...28rd.....190...7

J C Brackway
Superintendent of Streets of the City of San Diego, California.

Recorded .....Sept...28th.....190..7

J C Brackway
Superintendent of Streets of the City of San Diego, California.

I, J C Brackway.....Superintendent of Streets of the City of San Diego, California, do hereby certify that all charges herein stated are correct, and that the computations and calculations of this Assessment are correct.

J C Brackway
Superintendent of Streets of the City of San Diego, California.

Recorded .....September 28th.....190..7

J C Brackway
Superintendent of Streets of the City of San Diego, California.

CERTIFICATE OF THE CITY ENGINEER

I, A F Crawell.....City Engineer of the City of San Diego, in the County of San Diego, State of California, do hereby certify that the work of .....grading..... Fourth..... Street .....from the Northwest... line of .....Shafter..... Street to the Northwest.. line of Tuscarora.....Street was performed in accordance with the surveys and the engineering work done by me and under my direction; and that the quantities thereof were correctly given by me to the Superintendent of Streets, and said work is in accord with the official grade of said street.

A F Crawell
City Engineer of the City of San Diego, California.

Dated at San Diego, Calif.,.....Sept...28th.....190..7

Recorded .....Sept...28th.....190.7.

J C Brackway
Superintendent of Streets of the City of San Diego, California.

(Affiant's Name).

Olof Nelson

Subscribed and sworn to this...24th.....

day of.....October.....A. D., 1907. before me,

[SEAL] .....George W Bowles
Notary Public.

Filed this...24th...day of...October...A. D., 1907.

J C Brackway
Street Superintendent of the City of San Diego.

Recorded .....Oct. 24th..... A. D., 1907.

J C Brackway
Street Superintendent of the City of San Diego.

WARRANT

By Virtue Hereof, I,.....J C Brackway.....Street Superintendent of the City of San Diego, County of San Diego, and State of California, by virtue of the authority vested in me as said Street Superintendent, do authorize and empower....Olof Nelson....His..... agents or assigns, to demand and receive the several assessments upon the assessment and diagram hereto attached, and this shall be.....His.....warrant for the same.

San Diego, ...September 28..... A. D., 1907.

J C Brackway
Street Superintendent of the City of San Diego.

Countersigned by .....Jno. F Forward
Mayor of City of San Diego.

Recorded ....Sept...28th.....A. D., 190..7

J C Brackway
Street Superintendent of the City of San Diego.

CERTIFICATE OF RECORD

I hereby complete and sign the foregoing record from page.....to page..... both inclusive, of the Assessment, Diagram, Warrant. Certificate of the City Engineer, Contractor's Return and also in the Book of "Contracts and Bonds," the recorded Contract and Bond, each numbered....., all for the work therein described upon.....Street, from the.....line of.....Street, to the..... line of.....Street.

Office of the Street Superintendent, San Diego, California, this.....day of.....A. D., 190...

.....
Street Superintendent of the City of San Diego.

In the Matter of Grading Grape Street from the east line of 28th Street to the east line of Despard Street

ASSESSMENT NUMBER

Pursuant to Statute, I, J. C. Brockway, as Street Superintendent of the City of San Diego, in the County of San Diego and State of California, do hereby assess and apportion, as shown hereinafter and in the diagram attached hereto, upon certain lots, portions of lots, and parcels of land, fronting on Grape Street in said city, from the east line of 28th Street to the east line of Despard Street and on streets intersecting it between said lines, the sum of Four Thousand Sixty Three and 98/100 Dollars ($4063.98), to be paid to Bartlett Estate Co. or their agents or assigns, to cover the sum due (including incidental expenses) for the work of grading said Grape Street between said lines, as said work is more particularly specified in my official contract therefor with said Bartlett Estate Co. dated the 22nd day of July A. D. 1907.

All of said work has been performed and materials furnished, complying with the specifications and under my direction, and to my satisfaction and acceptance. And because the names of the owners of said assessed property are unknown to me, I herewith write the word "Unknown" opposite the number of the lot and the amount assessed thereon, and the number of each lot, portion of lot, or portion of land assessed.

TOTAL COST OF THE WORK IS $4063.98, AS FOLLOWS:

5641.4 Cu. yds Cut @ 69½¢	$1920.77
1456.6 Cu. yds Fill @ 01¢	$14.56
	$
	$
	$
	$
Contract Cost	$1935.33

INCIDENTAL EXPENSES:	
City Engineer's Official Fees	$60.00
Printing and Advertising	$28.65
Special Superintendent's compensation @ $ per day	$40.00
Incidental Expenses	$128.65
Contract Cost	$1935.33
Total Cost	$4063.98

DIVIDED AS FOLLOWS:

DESCRIPTION	Cu yds Cut @ 69½¢ per Cu yd	Cu yds Fill @ 01¢ per Cu yd	Cost of Cut Dollars	Cost of Cut Cents	Cost of Fill Dollars	Cost of Fill Cents	Total Dollars	Total Cents	Incidental Expenses Dollars	Incidental Expenses Cents	Total Assessment Dollars	Total Assessment Cents	Number of Front Feet Assessed	Number of Feet on Crossing	Rate per Front Foot Assessed Dollars	Rate per Front Foot Assessed Cents
Frontage	4380 7	554 4	3044	59	5	54	3050	13	99	71	3149	84	18586		1	694757
Crossings																
Grape cr Bacon Street	905 5		629	32			629	32	20	57	649	89		1000		64989
Grape cr 29th Street	157 3	902 1	109	32	9	02	118	34	3	87	122	21		1000		12221
Grape cr Despard Street																
Terminus	99		68	80			68	80	2	25	71	05		60		118416
opposite Terminus	98 9	01	68	76		00	68	76	2	25	70	99		6401		110904
	5641 4	1456 6	3920	77	14	56	3935	33	128	65	4063	98				

OWNERS	Assessment Number	Block	Tract or Subdivision	Lot	Front Feet	Feet on Crossing	Frontage Assessment Dollars	Frontage Assessment Cents	Crossing Assessment Dollars	Crossing Assessment Cents	Diagram Assessment Dollars	Diagram Assessment Cents	Incidental Assessment Dollars	Incidental Assessment Cents	Total Assessment Dollars	Total Assessment Cents	Demands made upon as Owners	Assessment Numbers	Date of Demand 190	Assessment Due and Unpaid Dollars	Assessment Due and Unpaid Cents	Subsequent Payments
Unknown	1	56	Seaman & Choate	12	100		169	48							169	48	Unknown	1				PAID IN FULL RET. ON ASSESSMENT ROLL
Unknown	2	47	Seaman & Choate	1	100		169	47							169	47	Unknown	2	NOV 6 - 1907	169	47	CONCLUSIVELY PRESUMED PAID
Unknown	3	56	Seaman & Choate	13	100	125	169	47	81	24					2507	1	Unknown	3				PAID IN FULL RET. ON ASSESSMENT ROLL
Unknown	4	56	Seaman & Choate	14		25			16	24					16	24	Unknown	4				PAID IN FULL RET. ON ASSESSMENT ROLL
Unknown	5	56	Seaman & Choate	15		25			16	25					16	25	Unknown	5				PAID IN FULL RET. ON ASSESSMENT ROLL
Unknown	6	56	Seaman & Choate	16		25			16	25					16	25	Unknown	6				PAID IN FULL RET. ON ASSESSMENT ROLL
Unknown	7	56	Seaman & Choate	17		25			16	24					16	24	Unknown	7				PAID IN FULL RET. ON ASSESSMENT ROLL
Unknown	8	56	Seaman & Choate	18		25			16	25					16	25	Unknown	8				PAID IN FULL RET. ON ASSESSMENT ROLL
Unknown	9	55	Seaman & Choate	7		25			16	25					16	25	Unknown	9	NOV 6 - 1907	16	25	Paid (287)
Unknown	10	55	Seaman & Choate	8		25			16	24					16	24	Unknown	10	NOV 6 - 1907	16	24	
Unknown	11	55	Seaman & Choate	9		25			16	25					16	25	Unknown	11	NOV 6 - 1907	16	25	CONCLUSIVELY PRESUMED PAID
Unknown	12	56	Seaman & Choate	10		25			16	25					16	25	Unknown	12	NOV 6 - 1907	16	25	CONCLUSIVELY PRESUMED PAID
Unknown	13	55	Seaman & Choate	11		25			16	25					16	25	Unknown	13	NOV 6 - 1907	16	25	CONCLUSIVELY PRESUMED PAID
Unknown	14	55	Seaman & Choate	12	100	125	169	48	81	24					2507	2	Unknown	14	NOV 6 - 1907	2507	2	CONCLUSIVELY PRESUMED PAID
Unknown	15	48	Seaman & Choate	1	100	125	169	47	81	24					2507	1	Unknown	15				PAID IN FULL RET. ON ASSESSMENT ROLL

MARGIN

CONTRACTOR'S RETURN

STATE OF CALIFORNIA, COUNTY OF SAN DIEGO, CITY OF SAN DIEGO, } ss.

Charles P. Pritchard being duly sworn, says that he is the Agent of Bartlett Estate Co. the contractor named in annexed Assessment, Diagram and Warrant; that said assessment for the total cost of certain street work upon Grape Street between the east line of 28th Street & the east line of Despard Street in said city, as more fully described therein and in the contract for said work with said Bartlett Estate Company made by the Superintendent of Streets in said city, dated the 22nd day of July A. D. 1907., levied as therein described upon certain lots, portions of lots, or parcels of land, and the unknown owners thereof for the sum of Four thousand & Sixty-three and 98/100 Dollars ($4063.98/100) payable to said Bartlett Estate Company agents or assigns, was made, recorded and delivered by said Superintendent on the 9th day of October A. D. 1907., to affiant in behalf of said contractor; that there were attached to the same and delivered to the same in the same behalf, at the same time, by said Superintendent, his Diagram thereto attached, and a warrant in favor of Bartlett Estate Company their agents or assigns for collecting said assessment, upon which warrant this return is endorsed; that in the case of all assessments therein described, but not included in the following table, affiant has, since the date last aforesaid, in the manner hereinafter described and in behalf of said contractor, made demand upon and received full payment from the owners of each and all such assessed lots and lands; and that besides all personal demands, affiant did, whenever the name of the owner of the lot is stated as "unknown," on the assessment, on the Sixth day of November A. D. 1907, within thirty days from the date of said warrant; and between the hours of 9 a. m. and 4 p. m., in behalf of said contractor, enter upon each of the corresponding lots, portions of lots and parcels of land assessed, and with said certificate, assessment, diagram and warrant, and in a loud, audible voice, publicly make demands for the payment of each of said assessments from the unknown owners thereof, upon each lot, portion of lot, or parcel of land, for each of its own assessments as specified in said assessment; and that whenever he found a building, tenant or occupant upon any of said premises, besides the public demand as aforesaid, he, at the same time, in the same behalf, presenting and exhibiting said certificate, assessment, diagram and warrant, in each instance, demanded from each tenant, or occupant, for the unknown owners, separately, the payment of each of said assessments upon said premises; and in the following table he states the name of such demandee, as "tenant," or "occupant," with the word "unknown;" but that, notwithstanding said demands, the following totals of said assessed sums, each separately demanded, and also the total, remain unpaid, to-wit:

OWNERS	ASSESSED UPON						Frontage Assessment		Dragging Assessment		Sidewalk Assessment		Sewer Assessment		Total Assessment		Demands made upon as Owners	Assessment Numbers	Date of Demand ....190....	Assessment Due and Unpaid		SUBSEQUENT PAYMENTS
	Assessment Number	Block	Tract or Subdivision	Lot	Front Feet	Feet on Crossing	Dollars	Cents	Dollars	Cents	Dollars	Cents	Dollars	Cents	Dollars	Cents				Dollars	Cents	
Unknown	16	48	Seaman & Choate	2		25			16	25					16	25	Unknown	16				PAID IN FULL RET. ON ASSESSMENT ROLL.
Unknown	17	48	Seaman & Choate	3		25			16	24					16	24	Unknown	17				PAID IN FULL RET. ON ASSESSMENT ROLL.
Unknown	18	48	Seaman & Choate	4		25			16	25					16	25	Unknown	18				PAID IN FULL RET. ON ASSESSMENT ROLL.
Unknown	19	48	Seaman & Choate	5		25			16	25					16	25	Unknown	19				PAID IN FULL RET. ON ASSESSMENT ROLL.
Unknown	20	48	Seaman & Choate	6		25			16	24					16	24	Unknown	20				PAID IN FULL RET. ON ASSESSMENT ROLL.
Unknown	21	47	Seaman & Choate	19		25			16	25					16	25	Unknown	21	NOV 6 - 1907	16	25	CONCLUSIVELY PRESUMED PAID
Unknown	22	47	Seaman & Choate	20		25			16	25					16	25	Unknown	22	NOV 6 - 1907	16	25	CONCLUSIVELY PRESUMED PAID
Unknown	23	47	Seaman & Choate	21		25			16	24					16	24	Unknown	23	NOV 6 - 1907	16	24	CONCLUSIVELY PRESUMED PAID
Unknown	24	47	Seaman & Choate	22		25			16	25					16	25	Unknown	24	NOV 6 - 1907	16	25	CONCLUSIVELY PRESUMED PAID
Unknown	25	47	Seaman & Choate	23		25			16	24					16	24	Unknown	25	NOV 6 - 1907	16	24	CONCLUSIVELY PRESUMED PAID
Unknown	26	47	Seaman & Choate	24	100	125	169	47	81	24					250	71	Unknown	26	NOV 6 - 1907	250	71	CONCLUSIVELY PRESUMED PAID
Unknown	27	55	Seaman & Choate	13	100	125	16948		15	28					18476		Unknown	27				PAID IN FULL RET. ON ASSESSMENT ROLL.
Unknown	28	55	Seaman & Choate	14		25			3	05					305		Unknown	28				PAID IN FULL RET. ON ASSESSMENT ROLL.
Unknown	29	55	Seaman & Choate	15		25			3	06					306		Unknown	29				PAID IN FULL RET. ON ASSESSMENT ROLL.
Unknown	30	55	Seaman & Choate	16		25			3	05					305		Unknown	30				PAID IN FULL RET. ON ASSESSMENT ROLL.
Unknown	31	55	Seaman & Choate	17		25			3	06					306		Unknown	31				PAID IN FULL RET. ON ASSESSMENT ROLL.
Unknown	32	55	Seaman & Choate	18		25			3	05					305		Unknown	32				PAID IN FULL RET. ON ASSESSMENT ROLL.
Unknown	33	54	Seaman & Choate	7		25			3	06					306		Unknown	33	NOV 6 - 1907	306		PAID IN FULL CONTRACTORS RECPT
Unknown	34	54	Seaman & Choate	8		25			3	05					305		Unknown	34	NOV 6 - 1907	305		PAID IN FULL CONTRACTORS RECPT
Unknown	35	54	Seaman & Choate	9		25			3	06					306		Unknown	35	NOV 6 - 1907	306		PAID IN FULL CONTRACTORS RECPT
Unknown	36	54	Seaman & Choate	10		25			3	05					305		Unknown	36	NOV 6 - 1907	305		PAID IN FULL CONTRACTORS RECPT
Unknown	37	54	Seaman & Choate	11		25			3	06					306		Unknown	37	NOV 6 - 1907	306		PAID IN FULL CONTRACTORS RECPT
Unknown	38	54	Seaman & Choate	12	100	125	16947		15	28					18475		Unknown	38	NOV 6 - 1907	18473		PAID IN FULL CONTRACTORS RECPT
Unknown	39	49	Seaman & Choate	1	100	125	16947		15	28					18475		Unknown	39	NOV 6 - 1907	18475		CONCLUSIVELY PRESUMED PAID
Unknown	40	49	Seaman & Choate	2		25			3	05					305		Unknown	40	NOV 6 - 1907	305		CONCLUSIVELY PRESUMED PAID
Unknown	41	49	Seaman & Choate	3		25			3	06					306		Unknown	41				PAID IN FULL RET. ON ASSESSMENT ROLL.
Unknown	42	49	Seaman & Choate	4		25			3	05					305		Unknown	42	NOV 6 - 1907	305		PAID IN FULL RET. ON ASSESSMENT ROLL.
Unknown	43	49	Seaman & Choate	5		25			3	06					306		Unknown	43				PAID IN FULL RET. ON ASSESSMENT ROLL.
Unknown	44	49	Seaman & Choate	6		25			3	05					305		Unknown	44				PAID IN FULL RET. ON ASSESSMENT ROLL.
Unknown	45	48	Seaman & Choate	19		25			3	06					306		Unknown	45				PAID IN FULL RET. ON ASSESSMENT ROLL.
Unknown	46	48	Seaman & Choate	20		25			3	05					305		Unknown	46				PAID IN FULL RET. ON ASSESSMENT ROLL.
Unknown	47	48	Seaman & Choate	21		25			3	06					306		Unknown	47				PAID IN FULL RET. ON ASSESSMENT ROLL.
Unknown	48	48	Seaman & Choate	22		25			3	05					305		Unknown	48				PAID IN FULL RET. ON ASSESSMENT ROLL.
Unknown	49	48	Seaman & Choate	23		25			3	06					306		Unknown	49				PAID IN FULL RET. ON ASSESSMENT ROLL.
Unknown	50	48	Seaman & Choate	24	100	125	16948		15	27					18475		Unknown	50				PAID IN FULL RET. ON ASSESSMENT ROLL.
Unknown	51	52	Seaman & Choate	13	100		16947								16947		Unknown	51				PAID IN FULL RET. ON ASSESSMENT ROLL.
Unknown	52	49	Seaman & Choate	24	100		16947								16947		Unknown	52				PAID IN FULL RET. ON ASSESSMENT ROLL.
Unknown	53	53	Seaman & Choate	12	100		16948								16948		Unknown	53				PAID IN FULL RET. ON ASSESSMENT ROLL.
Unknown	54	53	Seaman & Choate	13	100		16947								16947		Unknown	54				PAID IN FULL RET. ON ASSESSMENT ROLL.
Unknown	55	50	Seaman & Choate	1	100		16947								16947		Unknown	55	NOV 6 - 1907	16947		PAID IN FULL RET. ON ASSESSMENT ROLL.
Unknown	56	50	Seaman & Choate	24	100		16948								16948		Unknown	56	NOV 6 - 1907	16948		PAID IN FULL RET. ON ASSESSMENT ROLL.
Unknown	57	52	Seaman & Choate	7		25					2	78			278		Unknown	57				PAID IN FULL RET. ON ASSESSMENT ROLL.
Unknown	58	52	Seaman & Choate	8		25					2	77			277		Unknown	58				PAID IN FULL RET. ON ASSESSMENT ROLL.
Unknown	59	52	Seaman & Choate	9		25					2	77			277		Unknown	59				PAID IN FULL RET. ON ASSESSMENT ROLL.
Unknown	60	52	Seaman & Choate	10		25					2	77			277		Unknown	60				PAID IN FULL RET. ON ASSESSMENT ROLL.
Unknown	61	52	Seaman & Choate	11		25					2	78			278		Unknown	61				PAID IN FULL RET. ON ASSESSMENT ROLL.
Unknown	62	52	Seaman & Choate	12	1002	767	16981				8	33			17814		Unknown	62				PAID IN FULL RET. ON ASSESSMENT ROLL.
Unknown	63	1	Watkins & Biddle	1		165					18	29			1829		Unknown	63				PAID IN FULL RET. ON ASSESSMENT ROLL.
Unknown	64	1	Watkins & Biddle	2		25					2	77			277		Unknown	64				PAID IN FULL RET. ON ASSESSMENT ROLL.
Unknown	65	1	Watkins & Biddle	3		25					2	77			277		Unknown	65				PAID IN FULL RET. ON ASSESSMENT ROLL.
Unknown	66	1	Watkins & Biddle	4		25					2	77			277		Unknown	66				PAID IN FULL RET. ON ASSESSMENT ROLL.
Unknown	67	1	Watkins & Biddle	5		25					2	77			277		Unknown	67				PAID IN FULL RET. ON ASSESSMENT ROLL.
Unknown	68	1	Watkins & Biddle	6		25					2	78			278		Unknown	68				PAID IN FULL RET. ON ASSESSMENT ROLL.
Unknown	69	1	Watkins & Biddle	7		25					2	77			277		Unknown	69				PAID IN FULL RET. ON ASSESSMENT ROLL.

OWNERS	Assessment Number	Block	Tract or Subdivision	Lot			Frontage Assessment Dollars	Frontage Assessment Cents	Crossing Assessment Dollars	Crossing Assessment Cents	Obstruction Assessment Dollars	Obstruction Assessment Cents	Sewer Assessment Dollars	Sewer Assessment Cents	Total Assessment Dollars	Total Assessment Cents	Demands Made Upon as Owners	Assessment Numbers	Date of Demand ----------190--	Assessment Due and Unpaid Dollars	Assessment Due and Unpaid Cents	SUBSEQUENT PAYMENTS
Unknown	70	1	Watkins & Biddle	8		25					2	77			2	77	Unknown	70				PAID IN FULL RET. ON ASSESSMENT ROLL.
Unknown	71	1	Watkins & Biddle	9		25					2	77			2	77	Unknown	71				PAID IN FULL RET. ON ASSESSMENT ROLL.
Unknown	72	1	Watkins & Biddle	10		25					2	78			2	78	Unknown	72				PAID IN FULL RET. ON ASSESSMENT ROLL.
Unknown	73	1	Watkins & Biddle	11		25					2	77			2	77	Unknown	73				PAID IN FULL RET. ON ASSESSMENT ROLL.
Unknown	74	1	Watkins & Biddle	12		25					2	78			2	78	Unknown	74				PAID IN FULL RET. ON ASSESSMENT ROLL.
Unknown	75	51	Seaman & Choate	1	96.4		166	76							166	76	Unknown	75				PAID IN FULL RET. ON ASSESSMENT ROLL.
Unknown	76	1	J. P. Christensen	60	60		101	69					71	05	172	74	Unknown	76				PAID IN FULL RET. ON ASSESSMENT ROLL.
Unknown							3149	84	772	10	70	99	71	05	4063	98						
Unknown																						
Unknown																						
Unknown															

DIAGRAM

Exhibiting Grape Street and its intersecting streets from the east line of 28th Street to the east line of Dusspard Street, in the City of San Diego, California, on which work has been done under my official contract as Street Superintendent of said city, with Bartley Estate Co dated the 22 day of July A. D. 1907, for the Grading of said Grape Street, as is more particularly described in said contract; showing the relative location of each district, lot, portion of lot, or parcel of land assessed, to the work done; numbered in red ink to correspond with the red ink numbers in the assessment; and showing the number of feet fronting, assessed for said work contracted for and performed. Herein "No." is used for the word "number" and "ft." for the word "feet". The marks ' and " mean respectively "feet" and "inches." Figures in black ink next to property line show, each, the length of said line in feet. Other figures in black ink show the numbers of the lots.

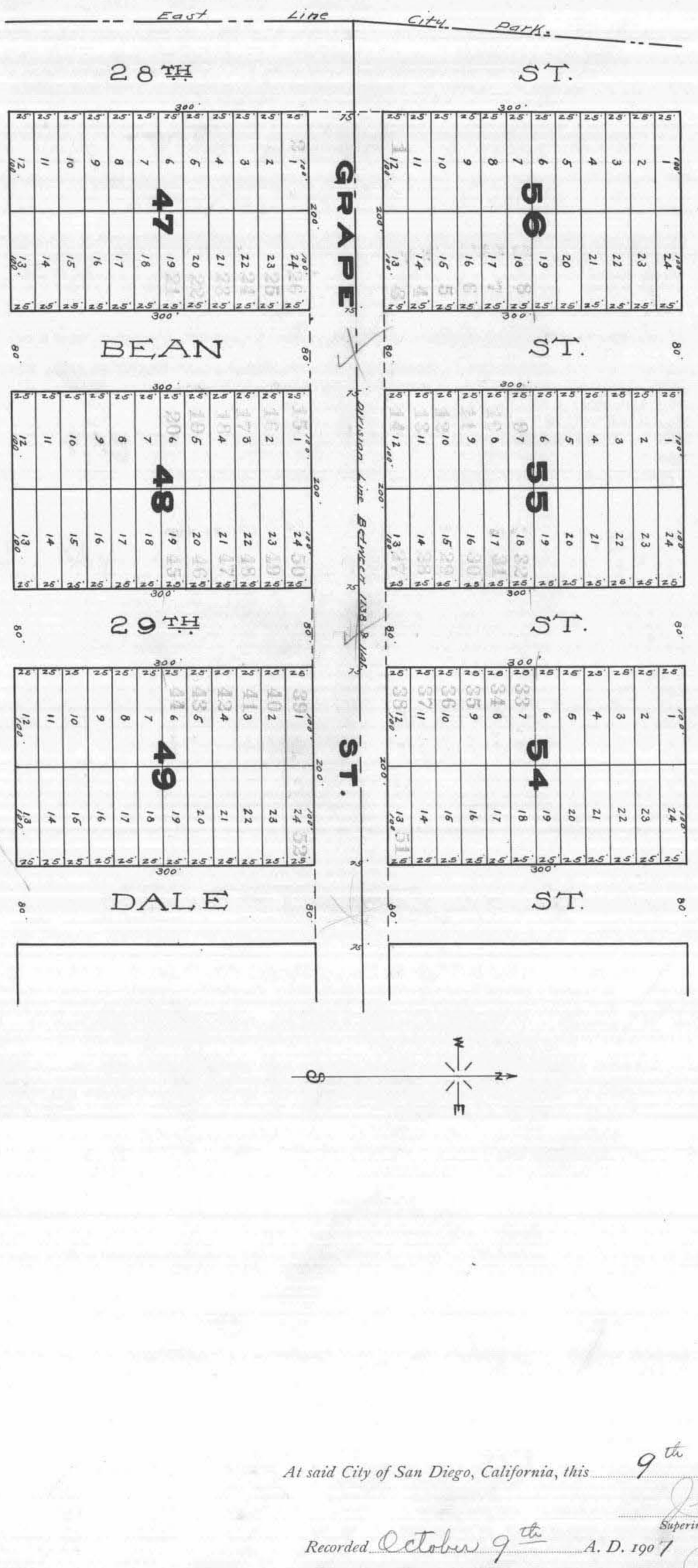

The Lots and Blocks in Seaman and Choate's Addition, as shown on this Map, are according to the Map of said Addition, on file in the Office of the County Recorder, of the County of San Diego, State of California.

The Lots and Blocks in Choate's Addition, as shown on this Map, are according to the Map of said Addition, on file in the Office of the County Recorder, of the County of San Diego, State of California.

The Lots and Blocks in Block 141, as shown on this Map, are according to the Map of Block 141, filed in the Office of the County Recorder, of the County of San Diego, State of California, March 1887.

At said City of San Diego, California, this 9th *day of* October *A. D. 1907*

J. C. Broadway

Superintendent of Streets of the City of San Diego, California

Recorded October 9th *A. D. 1907*

J. C. Broadway

Superintendent of Streets of the City of San Diego, California

DIAGRAM

Exhibiting Grape Street and its intersecting streets from the east line of 28 Street to the east line of Despard Street, in the City of San Diego, California, on which work has been done under my official contract as Street Superintendent of said city, with Barnett Estate & dated the 22 day of July A. D. 1907, for the Grading of said Grape Street, as is more particularly described in said contract; showing the relative location of each district, lot, portion of lot, or parcel of land assessed, to the work done; numbered in red ink to correspond with the red ink numbers in the assessment; and showing the number of feet fronting, assessed for said work contracted for and performed. Herein "No." is used for the word "number" and "ft." for the word "feet". The marks ′ and ″ mean respectively "feet" and "inches." Figures in black ink next to property line show, each, the length of said line in feet. Other figures in black ink show the numbers of the lots.

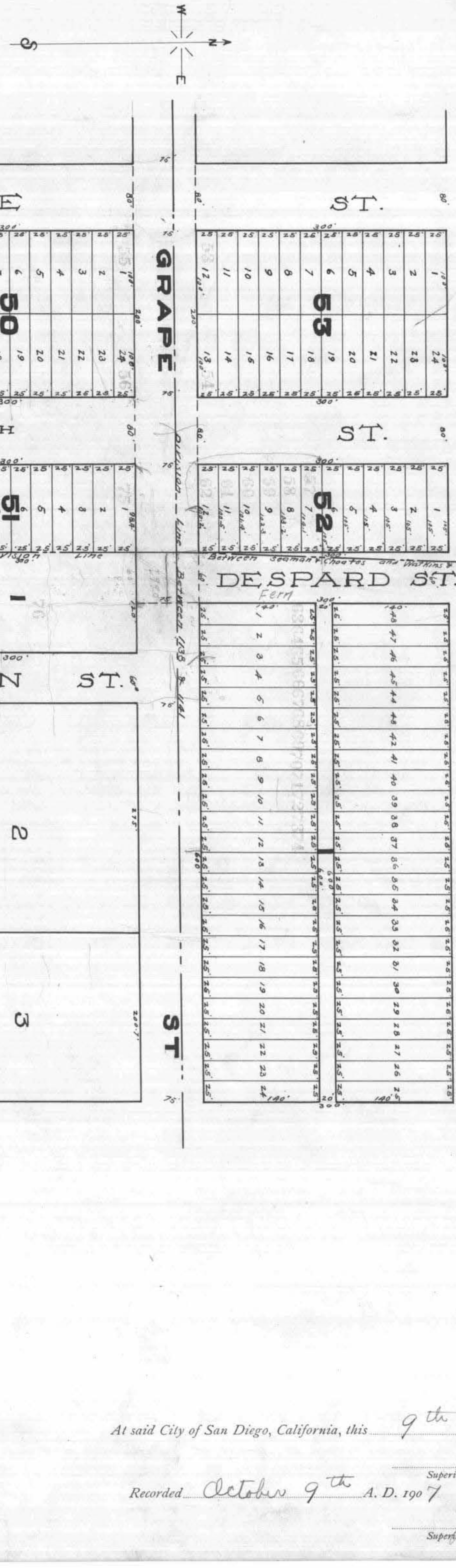

The Lots and Blocks in Seaman and Choate's Addition in the City of San Diego, State of California, as shown on the subdivision map thereof filed in the Office of the County Recorder of San Diego County, State of California, on the 14th day of May 1890.

The Lots and Blocks in Watkins and Biddle's Addition in the City of San Diego, State of California, as shown on the subdivision map thereof filed in the Office of the County Recorder of San Diego County, State of California, on the 22nd day of May 1890.

The Lots and Block in Seaman and Choate's Addition in the City of San Diego, State of California, as shown on the subdivision map thereof filed in the Office of the County Recorder of San Diego County, State of California, on the 14th day of May 1890.

The Lots and Block in Ruth's Addition in the City of San Diego, State of California, as shown on the subdivision map thereof filed in the Office of the County Recorder of San Diego County, State of California, on the 14th day of May 1890.

The Lots in J. P. Christensen's subdivision of the N.E. ¼ of the N.E. ¼ of Pueblo Lot 1141, of the City of San Diego, according to the map thereof filed in the Office of the County Recorder, of San Diego County, State of California, on the 22nd day of March 1894.

The Lots and Block in Ruth's Addition in the City of San Diego, State of California, as shown on the subdivision map thereof filed in the Office of the County Recorder of San Diego County, State of California, on the 14th day of May 1890.

The Lots and Block in Ruth's Addition in the City of San Diego, State of California, as shown on the subdivision map thereof filed in the Office of the County Recorder of San Diego County, State of California, on the 14th day of May 1890.

The Lots in the N.W. ¼ of Pueblo Lot 1141, an addition in the City of San Diego, as shown on the subdivision map thereof filed in the Office of the County Recorder of San Diego County, State of California, on the 14th day of May 1890.

At said City of San Diego, California, this 9th day of October A. D. 190

J. C. Brockway
Superintendent of Streets of the City of San Diego, California

Recorded October 9th A. D. 1907

J. C. Brockway
Superintendent of Streets of the City of San Diego, California

Done at San Diego, California..... OCT 9 1907 .....190...

J. C. Brockway
Superintendent of Streets of the City of San Diego, California.

Recorded ..... OCT 9 1907 .....190...

J. C. Brockway
Superintendent of Streets of the City of San Diego, California.

I, J. C. Brockway ..... Superintendent of Streets of the City of San Diego, California, do hereby certify that all charges herein stated are correct, and that the computations and calculations of this Assessment are correct.

J. C. Brockway
Superintendent of Streets of the City of San Diego, California.

Recorded ..... OCT 9 1907 .....190...

J. C. Brockway
Superintendent of Streets of the City of San Diego, California.

CERTIFICATE OF THE CITY ENGINEER

I, A. H. Gawell ..... City Engineer of the City of San Diego, in the County of San Diego, State of California, do hereby certify that the work of grading ..... Grape ..... Street ..... from the east ..... line of 7th ..... Street to the east ..... line of Despard ..... Street was performed in accordance with the surveys and the engineering work done by me and under my direction; and that the quantities thereof were correctly given by me to the Superintendent of Streets, and said work is in accord with the official grade of said street.

A. H. Gawell
City Engineer of the City of San Diego, California.

Dated at San Diego, Calif., OCT 9 1907 .....190...

Recorded ..... OCT 9 1907 .....190...

J. C. Brockway
Superintendent of Streets of the City of San Diego, California.

(Affiant's Name).

Charles P. Pritchard

Subscribed and sworn to this Seventh day of November A. D., 1907. before me,

[SEAL] Mabel I. Humiston
Notary Public. In and for San Diego County, State of California

Filed this 7th day of November A. D., 1907.

J. C. Brockway
Street Superintendent of the City of San Diego.

Recorded November 18th A. D., 1907.

J. C. Brockway
Street Superintendent of the City of San Diego.
by H. B. Vallin

WARRANT

By Virtue Hereof, I, J. C. Brockway ..... Street Superintendent of the City of San Diego, County of San Diego, and State of California, by virtue of the authority vested in me as said Street Superintendent, do authorize and empower Bartley Estate Co. ..... their ..... agents or assigns, to demand and receive the several assessments upon the assessment and diagram hereto attached, and this shall be ..... their ..... warrant for the same.

San Diego, OCT 9 1907 ..... A. D., 190...

J. C. Brockway
Street Superintendent of the City of San Diego.

Countersigned by Jno. D. Forward
Mayor of City of San Diego.

Recorded OCT 9 1907 .....A. D., 190...

J. C. Brockway
Street Superintendent of the City of San Diego.

CERTIFICATE OF RECORD

I hereby complete and sign the foregoing record from page .....to page..... both inclusive, of the Assessment, Diagram, Warrant. Certificate of the City Engineer, Contractor's Return and also in the Book of "Contracts and Bonds," the recorded Contract and Bond, each numbered.....,

all for the work therein described upon.....Street, from the.....line of.....Street, to the.....

line of.....Street.

Office of the Street Superintendent, San Diego, California, this.....day of.....A. D., 190...

.....
Street Superintendent of the City of San Diego.

ENDORSEMENT ON WARRANT

CONTRACTOR'S RETURN

State of California,)
County of San Diego,) ss.
City of San Diego,)

CHARLES P. PRITCHARD being first duly sworn, deposes and says: that he is the agent of Bartlett Estate Company, the Contractor named in the annexed Assessment, Diagram and Warrant; that said assessment for the total cost of certain street work upon Grape Street between the east line of 28th Street and the east line of Despard Street in said City, as more fully described therein and in the contract for said work with said Bartlett Estate Company made by the Superintendent of Streets in said City dated the 22nd day of July, A. D. 1907, levied as therein described upon certain lots. portions of lots, or parcels of land, and the unknown owners thereof for the sum of Four thousand and sixty-three and 98/100 Dollars (4063.98) payable to said Bartlett Estate Company their agents or assigns, was made, recorded and delivered by said Superintendent on the 9th day of October, A. D. 1907, to affiant in behalf of said Contractor; that there were attached to the same and delivered to the same in the same behalf, at the same time, by said Superintendent,his diagram thereto attached, and a warrant in favor of Bartlett Estate Company their agents or assigns for collecting said assessment, upon which warrant this return is endorsed; that in the case of all assessments therein described, but not included in the following table, affiant has, since the date last aforesaid, in the manner hereinafter described and in behalf of said Contractor, made demand upon and received full payment from the owners of each and all such assessed lots and lands; and that besides all personal demands, affiant did, whenever the name of the owner of the lot is stated as " unknown ", on the assessment, on the second day of December, A. D. 1907, within thirty days from the date of said warrant; and between the hours of 9 A. M. and 4 P. M., in behalf of said contractor, enter upon each of the corresponding lots, portions of lots and parcels of land assessed, and with said Certificate, Assessment, Diagram and Warrant, and in a loud, audible voice, publicly made demands for the payment of each of said assessments from the unknown owners thereof, upon each lot, portion of lot, or parcel of land, for each of its own assessments as specified in said Assessment; and that whenever he found a building, tenant or occupant upon any of said premises, besides the public demand as aforesaid, he, at the same time, in the same behalf, presenting and exhibiting said Certificate, Assessment, Diagram and Warrant, in each instance, demanded from each tenant,or occupant, for the unknown owners, separately, the payment of each of said assessments upon said premises; and in the following table he states the name of such demandee, as " tenant ", or " occupant ", with the word " unknown ", but that, notwithstanding said demands, the the following totals of said assessed sums , each separately demanded, and also the total, remain unpaid, to-wit:-

Demands made upon as Owners	Assessment Numbers	Date of Demand	Assessment due and unpaid
Unknown	2	Decr. 2nd 1907.	$169.47
Unknown	9	"	16.25
Unknown	10	"	16.24
Unknown	11	"	16.25
Unknown	12	"	16.25
Unknown	13	"	16.25
Unknown	14	"	250.72
Unknown	21	"	16.25
Unknown	22	"	16.25
Unknown	23	"	16.24
Unknown	24	"	16.25
Unknown	25	"	16.24
Unknown	26	"	250.71
Unknown	33	"	3.06
Unknown	34	"	3.05
Unknown	35	"	3.06
Unknown	36	"	3.05
Unknown	37	"	3.06
Unknown	38	"	184.75
Unknown	55	"	169.47
Unknown	56	"	169.48
		Total	$1372.75

Charles P. Pritchard

Subscribed and Sworn to before me this
2 day of January 1907
Edwin A Wiley
Notary Public in and for the County of San Diego, State of California

In the Matter of Grading Laurel Street from the east line of Front Street to the east line of Grant Street

ASSESSMENT NUMBER

Pursuant to Statute, I, C. V. Broadway, as Street Superintendent of the City of San Diego, in the County of San Diego and State of California, do hereby assess and apportion, as shown hereinafter and in the diagram attached hereto, upon certain lots, portions of lots, and parcels of land, fronting on Laurel Street in said city, from the east line of Front Street to the east line of Grant Street and on streets intersecting it between said lines, the sum of Two Thousand Thirty-two and 68/100 Dollars ($2032.68), to be paid to W. D. Goodbody agents or assigns, to cover the sum due (including incidental expenses) for the work of Grading said Laurel Street between said lines, as said work is more particularly specified in my official contract therefor with said W. D. Goodbody dated the 24 day of July A. D. 1907.

All of said work has been performed and materials furnished, complying with the specifications and under my direction, and to my satisfaction and acceptance. And because the names of the owners of said assessed property are unknown to me, I herewith write the word "Unknown" opposite the number of the lot and the amount assessed thereon, and the number of each lot, portion of lot, or portion of land assessed.

TOTAL COST OF THE WORK IS $2032.68, AS FOLLOWS:

3960.5 Cu yds Cut @ 49¢	$ 1940.65
1082.7 Cu yds Fill @ 03¢	$ 32.48
	$
	$
	$
	$
Contract Cost	$ 1973.13

INCIDENTAL EXPENSES:

City Engineer's Official Fees	$ 30.00
Printing and Advertising	$ 29.55
Special ..... Superintendent's compensation @ $ ..... per day	$
Incidental Expenses	$ 59.55
Contract Cost	$ 1973.13
Total Cost	$ 2032.68

DIVIDED AS FOLLOWS:

DESCRIPTION	Cu. yds Cut @ 49¢ per cu. yd.	Cu. yds Fill @ 03¢ per cu. yd.	Cost of Cut Dollars	Cost of Cut Cents	Cost of Fill Dollars	Cost of Fill Cents	Total Dollars	Total Cents	Incidental Expenses Dollars	Incidental Expenses Cents	Total Assessment Dollars	Total Assessment Cents	Number of Front Feet Assessed	Number of Feet Crossing	Rate per Front Foot Assessed Dollars	Rate per Front Foot Assessed Cents
Frontage	3645 H	1074 3	1786	25	32	23	1818	48	54	88	1873	36	800		2	3147
Crossing Grant & Laurel	315 1	8 H	154	40		25	154	65	4	67	159	32		1000		15932
	3960 5	1082 7	1940	65	32	48	1973	13	59	55	2032	68				

OWNERS	Assessment Number	Block	Tract or Subdivision	Lot	Front Feet	Feet on Crossing	Frontage Assessment Dollars	Frontage Assessment Cents	Crossing Assessment Dollars	Crossing Assessment Cents	Assessment Dollars	Assessment Cents	Assessment Dollars	Assessment Cents	Total Assessment Dollars	Total Assessment Cents	Demands made upon as Owners	Assessment Numbers	Date of Demand ....190....	Assessment Due and Unpaid Dollars	Assessment Due and Unpaid Cents	Subsequent Payments
1	290		Norton's Add.	H	100		234	17							234	17						PAID IN FULL RET. ON ASSESSMENT ROLL.
2	290		Norton's Add.	G.	100		234	17							234	17						PAID IN FULL RET. ON ASSESSMENT ROLL.
3	275		Norton's Add.	H	100		234	17							234	17						PAID IN FULL RET. ON ASSESSMENT ROLL.
4	275		Norton's Add	G	100		234	17							234	17						PAID IN FULL RET. ON ASSESSMENT ROLL.
5	289		Norton's Add.	H	100		234	17							234	17						PAID IN FULL RET. ON ASSESSMENT ROLL.
6	276		Norton's Add	H	100		234	17							234	17						PAID IN FULL RET. ON ASSESSMENT ROLL.
7	276		Norton's Add	J.		50			7	97					7	97						PAID IN FULL RET. ON ASSESSMENT ROLL.
8	276		Norton's Add.	K		50			7	97					7	97						PAID IN FULL RET. ON ASSESSMENT ROLL.
9	276		Norton's Add	G	100	150	234	17	23	89					258	06						PAID IN FULL RET. ON ASSESSMENT ROLL.
10	289		Norton's Add	G.	100	150	234	17	23	89					258	06						PAID IN FULL RET. ON ASSESSMENT ROLL.
11	289		Norton's Add.	H		50			7	97					7	97						PAID IN FULL RET. ON ASSESSMENT ROLL.
12	289		Norton's Add	I		50			7	97					7	97						PAID IN FULL RET. ON ASSESSMENT ROLL.
13	288		Norton's Add	A		50			7	97					7	97						PAID IN FULL RET. ON ASSESSMENT ROLL.
14	288		Norton's Add.	E		50			7	97					7	97						PAID IN FULL RET. ON ASSESSMENT ROLL.
15	288		Norton's Add.	A		150			23	89					23	89						PAID IN FULL RET. ON ASSESSMENT ROLL.

MARGIN

CONTRACTOR'S RETURN

STATE OF CALIFORNIA, COUNTY OF SAN DIEGO, CITY OF SAN DIEGO, } ss.

..... being duly sworn, says that he is the ..... contractor named in annexed Assessment, Diagram and Warrant; that said assessment for the total cost of certain street work upon ..... between ..... in said city, as more fully described therein and in the contract for said work with said ..... made by the Superintendent of Streets in said city, dated the ..... day of ..... A. D. 190...., levied as therein described upon certain lots, portions of lots, or parcels of land, and the unknown owners thereof for the sum of .....100 Dollars ($ .....100) payable to ..... agents or assigns, was made, recorded and delivered by said Superintendent on the ..... day of ..... A. D. 190...., to affiant in behalf of said contractor; that there were attached to the same and delivered to the same in the same behalf, at the same time, by said Superintendent, his Diagram thereto attached, and a warrant in favor of ..... for collecting said assessment, upon which warrant this return is endorsed; that in the case of all assessments therein described, but not included in the following table, affiant has, since the date last aforesaid, in the manner hereinafter described and in behalf of said contractor, made demand upon and received full payment from the owners of each and all such assessed lots and lands; and that besides all personal demands, affiant did, whenever the name of the owner of the lot is stated as "unknown," on the assessment, on the ..... day of ..... A. D. 190 , within thirty days from the date of said warrant; and between the hours of 9 a. m. and 4 p. m., in behalf of said contractor, enter upon each of the corresponding lots, portions of lots and parcels of land assessed, and with said certificate, assessment, diagram and warrant, and in a loud, audible voice, publicly make demands for the payment of each of said assessments from the unknown owners thereof, upon each lot, portion of lot, or parcel of land, for each of its own assessments as specified in said assessment; and that whenever he found a building, tenant or occupant upon any of said premises, besides the public demand as aforesaid, he, at the same time, in the same behalf, presenting and exhibiting said certificate, assessment, diagram and warrant, in each instance, demanded from each tenant, or occupant, for the unknown owners, separately, the payment of each of said assessments upon said premises; and in the following table he states the name of such demandee, as "tenant," or "occupant," with the word "unknown;" but that, notwithstanding said demands, the following totals of said assessed sums, each separately demanded, and also the total, remain unpaid, to-wit:

OWNERS	ASSESSED UPON						Frontage Assessment		Assessment		Assessment		Assessment		Total Assessment		Demands made upon as Owners	Assessment Numbers	Date of Demand ....190....	Assessment Due and Unpaid		SUBSEQUENT PAYMENTS
	Assessment Number	Block	Tract or Subdivision	Lot	Front Feet	Feet on Crossing	Dollars	Cents	Dollars	Cents	Dollars	Cents	Dollars	Cents	Dollars	Cents				Dollars	Cents	
	16	277	Norton's Add.	A		150			23	89					23	89						PAID IN FULL RET. ON ASSESSMENT ROLL
	17	277	Norton's Add	B		50			7	97					7	97						CONCLUSIVELY PRESUMED PAID
	18	277	Norton's Add	C		50			7	97					7	97						CONCLUSIVELY PRESUMED PAID
							# 18	73 36	# 159	32					# 203	68						

DIAGRAM

Exhibiting Laurel Street and its intersecting streets from the east line of Horton Street to the east line of Brant Street, in the City of San Diego, California, on which work has been done under my official contract as Street Superintendent of said city, with M. D. Goodbody dated the 24th day of July A. D. 1907, for the Grading of said Laurel Street, as is more particularly described in said contract; showing the relative location of each district, lot, portion of lot, or parcel of land assessed, to the work done; numbered in red ink to correspond with the red ink numbers in the assessment; and showing the number of feet fronting, assessed for said work contracted for and performed. Herein "No." is used for the word "number" and "ft." for the word "feet". The marks ′ and ″ mean respectively "feet" and "inches." Figures in black ink next to property line show, each, the length of said line in feet. Other figures in black ink show the numbers of the lots.

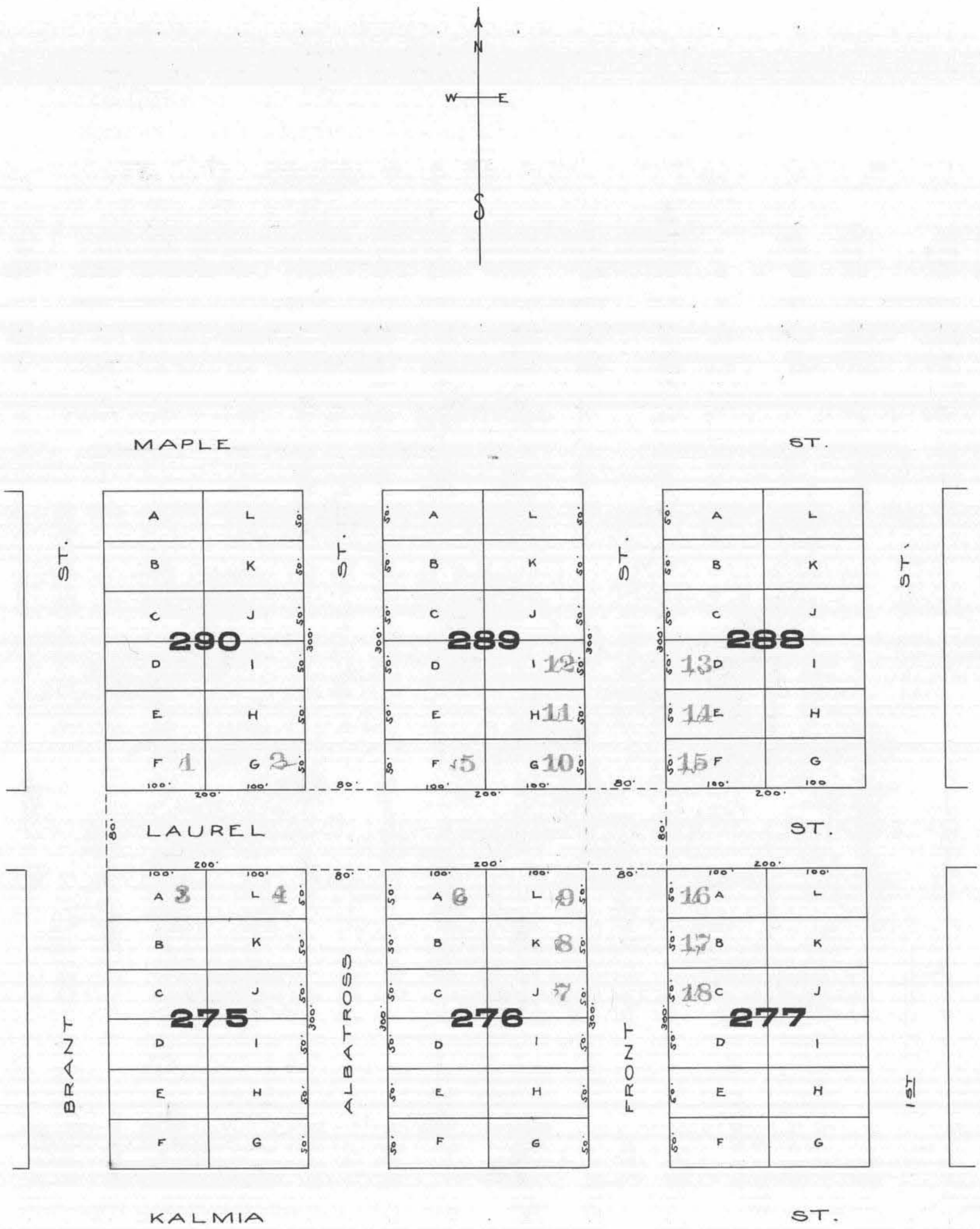

THE LOTS AND BLOCKS IN HORTON'S ADDITION, AS SHOWN ON THIS SHEET ARE ACCORDING TO THE MAP THEREOF FILED IN THE SAN DIEGO COUNTY RECORDER'S OFFICE STATE OF CALIFORNIA ON THE 21ST DAY OF JULY A. D. 1871.

At said City of San Diego, California, this 14th *day of* Nov *A. D. 1907*

J. C. Brockway

Superintendent of Streets of the City of San Diego, California

Recorded Nov 14 *A. D. 1907*

J. C. Brockway

Superintendent of Streets of the City of San Diego, California

E. L. B.

Done at San Diego, California.....Nov. 14.....190..7

J. C. BROCKWAY.
.....
Superintendent of Streets of the City of San Diego, California.

Recorded .....Nov. 14.....190.7.

J. C. BROCKWAY.
.....
Superintendent of Streets of the City of San Diego, California.

I, J. C. BROCKWAY. .....Superintendent of Streets of the City of San Diego, California, do hereby certify that all charges herein stated are correct, and that the computations and calculations of this Assessment are correct.

J. C. BROCKWAY.
.....
Superintendent of Streets of the City of San Diego, California.

Recorded .....Nov. 14.....190.7.

J. C. BROCKWAY.
.....
Superintendent of Streets of the City of San Diego, California.

CERTIFICATE OF THE CITY ENGINEER

I, A. F. CROWELL .....City Engineer of the City of San Diego, in the County of San Diego, State of California, do hereby certify that the work of .....Grading..... Street .....Fourth..... from the ...East..... line of .....Ash..... Street to the ...East..... line of .....Date..... Street was performed in accordance with the surveys and the engineering work done by me and under my direction; and that the quantities thereof were correctly given by me to the Superintendent of Streets, and said work is in accord with the official grade of said street.

A. F. CROWELL
.....
City Engineer of the City of San Diego, California.

Dated at San Diego, Calif.,.....Nov. 14.....190.7.

Recorded .....Nov. 14.....190.7.

J. C. BROCKWAY.
.....
Superintendent of Streets of the City of San Diego, California.

(Affiant's Name).

.....

Subscribed and sworn to this.....

day of.....A. D., 190... before me,

[SEAL] .....
Notary Public.

Filed this.....day of.....A. D., 190...

.....
Street Superintendent of the City of San Diego.

Recorded ..... A. D., 190...

.....
Street Superintendent of the City of San Diego.

WARRANT

By Virtue Hereof, I, J. C. BROCKWAY. .....Street Superintendent of the City of San Diego, County of San Diego, and State of California, by virtue of the authority vested in me as said Street Superintendent, do authorize and empower.....M. D. Goodbody & Co.... agents or assigns, to demand and receive the several assessments upon the assessment and diagram hereto attached, and this shall be.....his.....warrant for the same.

San Diego, ...Nov. 14..... A. D., 190.7

J. C. BROCKWAY.
.....
Street Superintendent of the City of San Diego.

Countersigned by .....John D. Norward.....
Mayor of City of San Diego.

Recorded .....Nov. 14.....A. D., 190...7

J. C. BROCKWAY.
.....
Street Superintendent of the City of San Diego.

CERTIFICATE OF RECORD

I hereby complete and sign the foregoing record from page.....to page..... both inclusive, of the Assessment, Diagram, Warrant. Certificate of the City Engineer, Contractor's Return and also in the Book of "Contracts and Bonds," the recorded Contract and Bond, each numbered....., all for the work therein described upon.....Street, from the.....line of.....Street, to the..... line of.....Street.

Office of the Street Superintendent, San Diego, California, this.....day of.....A. D., 190...

.....
Street Superintendent of the City of San Diego.

171

In the Matter of Grading Ivy Street from the east line of Kettner Street to the west line of 5th Street

ASSESSMENT NUMBER

Pursuant to Statute, I, J. C. Bracketway, as Street Superintendent of the City of San Diego, in the County of San Diego and State of California, do hereby assess and apportion, as shown hereinafter and in the diagram attached hereto, upon certain lots, portions of lots, and parcels of land, fronting on Ivy Street in said city, from the east line of Kettner Street to the west line of 5th Street and on streets intersecting it between said lines, the sum of Sixteen Thousand One Hundred Ten and 02/100 Dollars ($16,110.02), to be paid to John Engebretsen, his agents or assigns, to cover the sum due (including incidental expenses) for the work of Grading said Ivy Street between said lines, as said work is more particularly specified in my official contract therefor with said John Engebretsen dated the 9th day of April A. D. 1907.

All of said work has been performed and materials furnished, complying with the specifications and under my direction, and to my satisfaction and acceptance. And because the names of the owners of said assessed property are unknown to me, I herewith write the word "Unknown" opposite the number of the lot and the amount assessed thereon, and the number of each lot, portion of lot, or portion of land assessed.

TOTAL COST OF THE WORK IS $16,110.02, AS FOLLOWS:

17194.80 Cu. yds. Cut @ 70¢	$12036.36
16065.80 Cu. yds Fill @ 20¢	$3213.16
Culvert	$640.00
	$
	$
	$
	$
Contract Cost	$15889.52

INCIDENTAL EXPENSES:

City Engineer's Official Fees	$185.00
Printing and Advertising	$35.50
Special.....Superintendent's compensation @ $.....per day	$
Incidental Expenses	$220.50
Contract Cost	$15889.52
Total Cost	$16,110.02

DIVIDED AS FOLLOWS:

DESCRIPTION	Cu. yds Cut @ 70¢ per cu yd	Cu yds Fill @ 20¢ per cu yd	Cost of Cut Dollars	Cost of Cut Cents	Cost of Fill Dollars	Cost of Fill Cents	Cost of Culvert Dollars	Cost of Culvert Cents	Incidental Expenses Dollars	Incidental Expenses Cents	Total Assessment Dollars	Total Assessment Cents	Number of Front Feet Assessed	Number of Feet Crossings	Rate per Front Foot Assessed Dollars	Rate per Front Foot Assessed Cents
Frontage	15746 90	12042 00	11022	83	2408	40	640	00	195	27	14286	50	4683	25	3	04628
Crossings																
State & Ivy	407 9	1 4	285	53		28			3	97	289	78		1000		28978
Union & Ivy	323 2	5 4	226	24	1	08			3	15	230	47		946 525		24349
Brant & Ivy	188 7	4 0	132	09		80			1	14	134	73		941 625		14308
Albatross & Ivy	374 8	1 7	262	36		34			2	65	266	35		1000		26635
Third & Ivy	153 3	4011 3	107	31	802	26			1	62	927	19		1000		92719

OWNERS	ASSESSED UPON						Frontage Assessment		Benning Assessment		Assessment		Assessment		Total Assessment		Demands made upon as Owners	Assessment Numbers	Date of Demand ....190....	Assessment Due and Unpaid		SUBSEQUENT PAYMENTS
	Assessment Number	Block	Tract or Subdivision	Lot	Front Feet	Feet on Crossing	Dollars	Cents	Dollars	Cents	Dollars	Cents	Dollars	Cents	Dollars	Cents				Dollars	Cents	
Unknown	16	57	Middletown	1	100	150	304	63	43	47					348	10	Unknown	16	MAR 27 1908			PAID IN FULL RET. ON ASSESSMENT ROLL.
Unknown	17	57	Middletown	2		50			14	49					14	49	Unknown	17	MAR 27 1908			PAID IN FULL RET. ON ASSESSMENT ROLL.
Unknown	18	57	Middletown	3		50			14	49					14	49	Unknown	18	MAR 27 1908			PAID IN FULL RET. ON ASSESSMENT ROLL.
Unknown	19	56	Middletown	10		50			14	49					14	49	Unknown	19	MAR 27 1908			PAID IN FULL RET. ON ASSESSMENT ROLL.
Unknown	20	56	Middletown	11		50			14	49					14	49	Unknown	20	MAR 27 1908			PAID IN FULL RET. ON ASSESSMENT ROLL.
Unknown	21	56	Middletown	12	100	150	304	63	43	47					348	10	Unknown	21	MAR 27 1908			PAID IN FULL RET. ON ASSESSMENT ROLL.
Unknown	22	56	Middletown	1	100		304	63							304	63						PAID IN FULL RET. ON ASSESSMENT ROLL.
Unknown	23	60	Middletown	7 W.50'	50	50	152	31	12	18					164	49	Unknown	23	MAR 27 1908			PAID IN FULL RET. ON ASSESSMENT ROLL.
Unknown	24	60	Middletown	7 E.50'	50	100	152	31	24	35					176	66	Unknown	24	MAR 27 1908			PAID IN FULL RET. ON ASSESSMENT ROLL.
Unknown	25	60	Middletown	8		50			12	17					12	17	Unknown	25	MAR 27 1908			PAID IN FULL RET. ON ASSESSMENT ROLL.
Unknown	26	60	Middletown	9		50			12	17					12	17	Unknown	26	MAR 27 1908			PAID IN FULL RET. ON ASSESSMENT ROLL.
Unknown	27	59	Middletown	4		42			10	28					10	23	Unknown	27	MAR 27 1908			PAID IN FULL RET. ON ASSESSMENT ROLL.
Unknown	28	59	Middletown	5		53.5			13	03					13	03	Unknown	28	MAR 27 1908			PAID IN FULL RET. ON ASSESSMENT ROLL.
Unknown	29	59	Middletown	6	57.4	110.85	175	00	27	01					202	01	Unknown	29	MAR 27 1908			PAID IN FULL RET. ON ASSESSMENT ROLL.
Unknown	30	59	Middletown	7	100	78.225 21.225	304	62	11	26					321	06	Unknown	30	MAR 27 1908			PAID IN FULL RET. ON ASSESSMENT ROLL. Credit on acct. $ 11.26
Unknown	31	58	Middletown	1	125.8	112.9 107.2	383	22	16	15					425	47	Unknown	31	MAR 27 1908			PAID IN FULL Credit on acct. $ 16.15
Unknown	32	58	Middletown	2		50 53.5			7	15					20	18	Unknown	32	MAR 27 1908			PAID IN FULL RET. ON ASSESSMENT ROLL. Credit on acct. $ 7.15
Unknown	33	58	Middletown	3		50 53.5			7	15					20	18	Unknown	33	MAR 27 1908			PAID IN FULL RET. ON ASSESSMENT ROLL. Credit on acct. $ 7.15
Unknown	34	57	Middletown	10		50			12	18					12	18	Unknown	34	MAR 27 1908			PAID IN FULL RET. ON ASSESSMENT ROLL.
Unknown	35	57	Middletown	11		50			12	17					12	17	Unknown	35	MAR 27 1908			PAID IN FULL RET. ON ASSESSMENT ROLL.
Unknown	36	57	Middletown	12	100	150	304	63	36	52					341	15	Unknown	36	MAR 27 1908			PAID IN FULL RET. ON ASSESSMENT ROLL.
Unknown	37	15	Middletown	3		50			7	16					7	16		37				PAID IN FULL RET. ON ASSESSMENT ROLL.
Unknown	38	15	Middletown	Unknown owner		36.7			5	25					5	25						PAID IN FULL RET. ON ASSESSMENT ROLL.
Unknown	39	251	Norton's Add	B		13.3			1	90					1	90						PAID IN FULL RET. ON ASSESSMENT ROLL.
Unknown	40	251	Norton's Add	A	100	150	30	62	21	46					326	08	Unknown	40	MAR 27 1908			PAID IN FULL RET. ON ASSESSMENT ROLL. Credit on acct. $ 21.46
Unknown	41	252	Norton's Add	G		50			7	16					7	16						PAID IN FULL RET. ON ASSESSMENT ROLL.
Unknown	42	252	Norton's Add	F		50			7	16					7	16						PAID IN FULL RET. ON ASSESSMENT ROLL.
Unknown	43	252	Norton's Add	E		50			7	16					7	16						PAID IN FULL RET. ON ASSESSMENT ROLL.
Unknown	44	253	Norton's Add	D		50			7	16					7	16						PAID IN FULL RET. ON ASSESSMENT ROLL.
Unknown	45	253	Norton's Add	C		50			7	15					7	15						PAID IN FULL RET. ON ASSESSMENT ROLL.
Unknown	46	253	Norton's Add	B	100	150	30	63	21	46					326	09	Unknown	46	MAR 27 1908			PAID IN FULL RET. ON ASSESSMENT ROLL. Credit on acct. $ 21.46
Unknown	47	253	Norton's Add	A	100	150	304	63	39	95					344	58	Unknown	47	MAR 27 1908			PAID IN FULL RET. ON ASSESSMENT ROLL.
Unknown	48	253	Norton's Add	F		50			13	32					13	32						PAID IN FULL RET. ON ASSESSMENT ROLL.
Unknown	49	253	Norton's Add	E		50			13	32					13	32						PAID IN FULL RET. ON ASSESSMENT ROLL.
Unknown	50	251	Norton's Add	D	100	150	304	62	39	95					344	57	Unknown	50	MAR 27 1908			PAID IN FULL RET. ON ASSESSMENT ROLL.
Unknown	51	251	Norton's Add.	C		50			13	32					13	32	Unknown	51	MAR 27 1908			PAID IN FULL RET. ON ASSESSMENT ROLL.
Unknown	52	251	Norton's Add.	B		50			13	32					13	32	Unknown	52	MAR 27 1908			PAID IN FULL RET. ON ASSESSMENT ROLL.
Unknown	53	254	Norton's Add.	A		50			13	32					13	32						PAID IN FULL RET. ON ASSESSMENT ROLL.
Unknown	54	254	Norton's Add	C		50			13	32					13	32						PAID IN FULL RET. ON ASSESSMENT ROLL.
Unknown	55	254	Norton's Add	D	100	150	304	63	39	95					344	58						PAID IN FULL RET. ON ASSESSMENT ROLL.
Unknown	56	250	Norton's Add	A	100	150	304	63	39	95					344	58	Unknown	56	MAR 27 1908			PAID IN FULL RET. ON ASSESSMENT ROLL.
Unknown	57	250	Norton's Add	B		50			13	32					13	32	Unknown	57	MAR 27 1908			PAID IN FULL RET. ON ASSESSMENT ROLL.
Unknown	58	250	Norton's Add	C		50			13	31					13	31	Unknown	58	MAR 27 1908			PAID IN FULL RET. ON ASSESSMENT ROLL.
Unknown	59	250	Norton's Add	D	100		304	63							304	63	Unknown	59	MAR 27 1908			PAID IN FULL RET. ON ASSESSMENT ROLL.
Unknown	60	254	Norton's Add	E	100		304	63							304	63	Unknown	60	MAR 27 1908			PAID IN FULL RET. ON ASSESSMENT ROLL.
Unknown	61	249	Norton's Add	F	100		304	63							304	63	Unknown	61	MAR 27 1908			(557) PAID IN FULL CONTRACTORS RECEIPT.
Unknown	62	249	Norton's Add	G	100		304	63							304	63	Unknown	62	MAR 27 1908			PAID IN FULL RET. ON ASSESSMENT ROLL.
Unknown	63	255	Norton's Add	H	100		304	63							304	63	Unknown	63	MAR 27 1908			PAID IN FULL RET. ON ASSESSMENT ROLL.
Unknown	64	255	Norton's Add	G	100		304	63							304	63	Unknown	64	MAR 27 1908			PAID IN FULL RET. ON ASSESSMENT ROLL.
Unknown	65	248	Norton's Add	F	100		304	63							304	63	Unknown	65	MAR 27 1908			PAID IN FULL RET. ON ASSESSMENT ROLL.
Unknown	66	256	Norton's Add	E	100		304	63							304	63	Unknown	66	MAR 27 1908			PAID IN FULL RET. ON ASSESSMENT ROLL.
Unknown	67	248	Norton's Add	D	100		304	63							304	63	Unknown	67	MAR 27 1908			PAID IN FULL RET. ON ASSESSMENT ROLL.
Unknown	68	256	Norton's Add	C	100		304	63							304	63	Unknown					PAID IN FULL RET. ON ASSESSMENT ROLL.
Unknown	69	247	Norton's Add	A	100		304	63							304	63	Unknown	69	MAR 27 1908			(405) PAID IN FULL CONTRACTORS RECEIPT.

OWNERS	ASSESSED UPON					Frontage Assessment		Crossing Assessment		Assessment		Assessment		Total Assessment		Demands Made Upon as Owners	Assessment Numbers	Date of Demand ----------190--	Assessment Due and Unpaid		SUBSEQUENT PAYMENTS
	Assessment Number	Block	Tract or Subdivision	Lot	Front Feet	Feet on Crossing	Dollars	Cents	Dollars	Cents	Dollars	Cents	Dollars	Cents	Dollars	Cents				Dollars	Cents	
Unknown	70	257	Norton's Add.	A	100		304	63							304	63						PAID IN FULL RET. ON ASSESSMENT ROLL.
					n. 35'																	
Unknown	71	257	Norton's Add	I		35			32	28					32	28						PAID IN FULL RET. ON ASSESSMENT ROLL.
					S. 15'																	
Unknown	72	257	Norton's Add.	I		15			13	83					13	83	Unknown	72	MAR 27 1908	13	83	PAID IN FULL RET. ON ASSESSMENT ROLL.
					n. 20'																	
Unknown	73	257	Norton's Add.	K		20			18	44					18	44	Unknown	73	MAR 27 1908	18	44	PAID IN FULL RET. ON ASSESSMENT ROLL.
					S 30'																	
Unknown	74	257	Norton's Add	K		30			27	66					27	66						PAID IN FULL RET. ON ASSESSMENT ROLL.
Unknown	75	257	Norton's Add	L	100	150	304	63	138	33					442	96						PAID IN FULL RET. ON ASSESSMENT ROLL.
Unknown	76	247	Norton's Add	M	100	150	304	63	138	33					442	96						PAID IN FULL RET. ON ASSESSMENT ROLL.
Unknown	77	247	Norton's Add	N		50			46	11					46	11						PAID IN FULL RET. ON ASSESSMENT ROLL.
Unknown	78	247	Norton's Add	O		50			46	11					46	11	Unknown	78	MAR 27 1908	46	11	PAID IN FULL RET. ON ASSESSMENT ROLL.
Unknown	79	246	Norton's Add	P		50			46	11					46	11						PAID IN FULL RET. ON ASSESSMENT ROLL.
Unknown	80	246	Norton's Add	B		50			46	11					46	11						PAID IN FULL RET. ON ASSESSMENT ROLL.
Unknown	81	246	Norton's Add	K	100	150	304	63	138	33					442	96						PAID IN FULL RET. ON ASSESSMENT ROLL.
Unknown	82	251	Norton's Add	A	100	150	304	63	138	33					442	96	Unknown	82	MAR 27 1908	442	96	PAID IN FULL CONTRACTOR'S RECEIPT
Unknown	83	258	Norton's Add	E		50			46	11					46	11	Unknown	83	MAR 27 1908	46	11	PAID IN FULL CONTRACTOR'S RECEIPT
Unknown	84	258	Norton's Add	D		50			46	11					46	11	Unknown	84	MAR 27 1908	46	11	PAID IN FULL CONTRACTOR'S RECEIPT
Unknown	85	258	Norton's Add	G	100		304	63							304	63	Unknown	85	MAR 27 1908	304	63	PAID IN FULL RET. ON ASSESSMENT ROLL.
Unknown	86	246	Norton's Add	J	100		304	63							304	63						PAID IN FULL RET. ON ASSESSMENT ROLL.
Unknown	87	246	Norton's Add.	K	100		304	63							304	63	Unknown	87	MAR 27 1908	304	63	PAID IN FULL RET. ON ASSESSMENT ROLL.
Unknown	88	245	Norton's Add	L	100		304	63							304	63						PAID IN FULL RET. ON ASSESSMENT ROLL.
Unknown	89	259	Norton's Add	M	100		304	63							304	63						PAID IN FULL RET. ON ASSESSMENT ROLL.
Unknown	90	259	Norton's Add	G.	100		304	63							304	63	Unknown	90	MAR 27 1908	304	63	PAID IN FULL RET. ON ASSESSMENT ROLL.
Unknown	91	58	Riddle's Add	4		4.6			1	12					1	12	Unknown	91	MAR 27 1908	1	12	PAID IN FULL RET. ON ASSESSMENT ROLL.
Unknown							#14266	50	#1843	52					#16110	02						
Unknown																						
Unknown																						
Unknown															

DIAGRAM

Exhibiting Ivy Street and its intersecting streets from the East line of Arctic Street to the West line of 5th Street, in the City of San Diego, California, on which work has been done under my official contract as Street Superintendent of said city, with John Engebretsen dated the 9th day of April A. D. 1907, for the Grading of said Ivy Street, as is more particularly described in said contract; showing the relative location of each district, lot, portion of lot, or parcel of land assessed, to the work done; numbered in red ink to correspond with the red ink numbers in the assessment; and showing the number of feet fronting, assessed for said work contracted for and performed. Herein "No." is used for the word "number" and "ft." for the word "feet". The marks ′ and ″ mean respectively "feet" and "inches." Figures in black ink next to property line show, each, the length of said line in feet. Other figures in black ink show the numbers of the lots.



THE LOTS IN BLOCKS 54 TO 63 AND K INCLUSIVE AS SHOWN ON THIS SHEET ARE ACCORDING TO THE MAP OF MIDDLETOWN AS SHOWN ON FILE IN THE SAN DIEGO COUNTY CLERK'S OFFICE, STATE OF CALIFORNIA, ON THE 19TH DAY OF OCTOBER A. D. 1874.

THE LOTS IN BLOCKS 251, 252 AND 253 AS SHOWN ON THIS SHEET ARE ACCORDING TO THE MAP OF HORTON'S ADDITION FILED IN THE SAN DIEGO COUNTY RECORDER'S OFFICE, STATE OF CALIFORNIA, ON THE 21ST DAY OF JULY A. D. 1871.

At said City of San Diego, California, this 5th *day of* Feb *A. D. 190*8

J. C. BROCKWAY.
Superintendent of Streets of the City of San Diego, California

Recorded Feb 5th *A. D. 190*8

J. C. BROCKWAY.
Superintendent of Streets of the City of San Diego, California

OWNERS	Assessment Number	Block	Tract or Subdivision	Lot	Front Feet	Feet Deep	Frontage Assessment Dollars	Frontage Assessment Cents	Assessment of Improvements Dollars	Assessment of Improvements Cents	Assessment of Personal Property Dollars	Assessment of Personal Property Cents	Total Assessment Dollars	Total Assessment Cents	Demands Made Upon as Owners	Assessment Numbers	Date of Demand ----------190--	Assessment Due and Unpaid Dollars	Assessment Due and Unpaid Cents	SUBSEQUENT PAYMENTS
Unknown	70	57	SHERMAN'S, Add	1 N.25'	50	150	123	99	108	30			234	94	Unknown	70	MAR 10 1908	234	94	PAID IN FULL RET. ON ASSESSMENT ROLL.
Unknown	71	57	SHERMAN'S, Add	S 25' 2	25	25	61	99	18	05			80	04				80	04	PAID IN FULL RET. ON ASSESSMENT ROLL.
Unknown	72	57	SHERMAN'S, Add	S 25' 2	25	25	61	99	18	05			80	04	Unknown	72	MAR 10 1908	80	04	PAID IN FULL RET. ON ASSESSMENT ROLL.
Unknown	73	57	SHERMAN'S, Add	N 12' 3	12	12	29	76	8	66			38	42	Unknown	73	MAR 10 1908	38	42	PAID IN FULL RET. ON ASSESSMENT ROLL.
Unknown	74	57	SHERMAN'S, Add	S 38' 3	38	38	94	23	27	44			121	67	Unknown	74	MAR 10 1908	121	67	PAID IN FULL RET. ON ASSESSMENT ROLL.
Unknown	75	53	SHERMAN'S, Add	9	50	50	123	98	36	10			160	08	Unknown	75	MAR 10 1908	160	08	PAID IN FULL RET. ON ASSESSMENT ROLL.
Unknown	76	53	SHERMAN'S, Add	8	50	50	123	99	36	10			160	09	Unknown	76	MAR 10 1908	160	09	PAID IN FULL RET. ON ASSESSMENT ROLL.
Unknown	77	53	SHERMAN'S, Add	7	50 6 5	150	123 2 96 3 07	98	108	30			238	31	Unknown	77	MAR 10 1908	238	31	PAID IN FULL RET. ON ASSESSMENT ROLL.
Unknown	78	56	SHERMAN'S, Add	12	50 6	150	123 2	99 96	108	30			235	25	Unknown	78	MAR 10 1908	235	25	PAID IN FULL RET. ON ASSESSMENT ROLL.
Unknown	79	56	SHERMAN'S, Add	11	50	50	123	98	36	10			160	08	Unknown	79	MAR 10 1908	160	08	PAID IN FULL RET. ON ASSESSMENT ROLL.
Unknown	80	56	SHERMAN'S, Add	10	50	50	123	99	36	10			160	09	Unknown	80	MAR 10 1908	160	09	PAID IN FULL RET. ON ASSESSMENT ROLL.
Unknown	81	56	SHERMAN'S, Add	9	50	50	123	98	39	21			163	19						PAID IN FULL RET. ON ASSESSMENT ROLL.
Unknown	82	56	SHERMAN'S, Add	8	50 6	50	123 2	99 96	39	21			163	20	Unknown	82	MAR 10 1908	163	20	PAID IN FULL RET. ON ASSESSMENT ROLL.
Unknown	83	56	SHERMAN'S, Add	7	50 6 5	150	123 3	98 06	117	64			247	64	Unknown	83	MAR 10 1908	247	64	PAID IN FULL RET. ON ASSESSMENT ROLL.
Unknown	84	71	SHERMAN'S, Add	12	6 50	150	12	96	117	64	123	99	244	59	Unknown	84	MAR 10 1908	244	59	PAID IN FULL RET. ON ASSESSMENT ROLL.
Unknown	85	71	SHERMAN'S, Add	11	50	50	123	99	39	21			163	20	Unknown	85	MAR 10 1908	163	20	PAID IN FULL RET. ON ASSESSMENT ROLL.
Unknown	86	71	SHERMAN'S, Add	10	31.2	36.25	77	37	28	43			105	80	Unknown	86	MAR 10 1908	105	80	PAID IN FULL RET. ON ASSESSMENT ROLL.
Unknown	87	137	MANNASSE & SCHILLER'S	25		47.875			37	55			37	55	Unknown	87	MAR 10 1908	37	55	PAID IN FULL RET. ON ASSESSMENT ROLL.
Unknown	88	57	SHERMAN'S, Add	N 25 4 S 25	25	25	61	99	19	61			81	60	Unknown	88	MAR 10 1908	81	60	PAID IN FULL RET. ON ASSESSMENT ROLL.
Unknown	89	57	SHERMAN'S, Add	4	25	25	61	99	19	61			81	60	Unknown	89	MAR 10 1908	81	60	PAID IN FULL RET. ON ASSESSMENT ROLL.
Unknown	90	57	SHERMAN'S, Add	N 25 5 S 25	25	25	61	99	19	61			81	60	Unknown	90	MAR 10 1908	81	60	PAID IN FULL RET. ON ASSESSMENT ROLL.
Unknown	91	57	SHERMAN'S, Add	5	25	25	61	99	19	61			81	60	Unknown	91	MAR 10 1908	81	60	PAID IN FULL RET. ON ASSESSMENT ROLL.
Unknown	92	57	SHERMAN'S, Add	6	50 5 5	150	123 2 3	99 66 07	117	64			247	36	Unknown	92	MAR 10 1908	247	36	PAID IN FULL RET. ON ASSESSMENT ROLL.
Unknown	93	70	SHERMAN'S, Add	1	8.76 5	104.38	21	73	81	86	88	32	194	56	Unknown	93	MAR 11 1908	194	56	PAID IN FULL RET. ON ASSESSMENT ROLL.
Unknown	94	70	SHERMAN'S, Add	2		63					77	95	77	95	Unknown	94	MAR 11 1908	77	95	PAID IN FULL RET. ON ASSESSMENT ROLL.
Unknown	95	70	SHERMAN'S, Add	11		12					14	85	14	85	Unknown	95	MAR 11 1908	14	85	PAID IN FULL RET. ON ASSESSMENT ROLL.
Unknown	96	70	SHERMAN'S, Add	10		48.83					60	42	60	42	Unknown	96	MAR 11 1908	60	42	PAID IN FULL RET. ON ASSESSMENT ROLL.
Unknown	97	180	MANNASSE & SCHILLER'S	N. 1/2 of Lot 6		7.3					9	04	9	04	Unknown	97	MAR 11 1908	9	04	PAID IN FULL RET. ON ASSESSMENT ROLL.
Unknown	98	180	MANNASSE & SCHILLER'S	6		25					30	93	30	93	Unknown	98	MAR 11 1908	30	93	PAID IN FULL RET. ON ASSESSMENT ROLL.
Unknown	99	180	MANNASSE & SCHILLER'S	7		25					30	93	30	93	Unknown	99	MAR 11 1908	30	93	PAID IN FULL RET. ON ASSESSMENT ROLL.
Unknown	100	180	MANNASSE & SCHILLER'S	8		25					30	94	30	94	Unknown	100	MAR 11 1908	30	94	PAID IN FULL RET. ON ASSESSMENT ROLL.
Unknown	101	180	MANNASSE & SCHILLER'S	9		25					30	93	30	93	Unknown	101	MAR 10 1908	30	93	PAID IN FULL RET. ON ASSESSMENT ROLL.
Unknown	102	180	MANNASSE & SCHILLER'S	10		25					30	93	30	93	Unknown	102	MAR 10 1908	30	93	PAID IN FULL RET. ON ASSESSMENT ROLL.
Unknown	103	180	MANNASSE & SCHILLER'S	11 E 20' N. 110'		13.435					16	62	16	62	Unknown	103	MAR 10 1908	16	62	PAID IN FULL RET. ON ASSESSMENT ROLL.
Unknown	104	138	MANNASSE & SCHILLER'S	W. 1/2 of 37 N. 110'		20					24	75	24	75	Unknown	104	MAR 10 1908	24	75	PAID IN FULL RET. ON ASSESSMENT ROLL.
Unknown	105	138	MANNASSE & SCHILLER'S	E. 1/2 of 37 N. 110'		5					6	18	6	18	Unknown	105	MAR 10 1908	6	18	PAID IN FULL RET. ON ASSESSMENT ROLL.
Unknown	106	138	MANNASSE & SCHILLER'S	38		25					30	94	30	94	Unknown	106	MAR 10 1908	30	94	PAID IN FULL RET. ON ASSESSMENT ROLL.
Unknown	107	138	MANNASSE & SCHILLER'S	39		25					30	93	30	93	Unknown	107	MAR 10 1908	30	93	PAID IN FULL RET. ON ASSESSMENT ROLL.
Unknown	108	138	MANNASSE & SCHILLER'S	40		25					30	93	30	93	Unknown	108	MAR 10 1908	30	93	PAID IN FULL RET. ON ASSESSMENT ROLL.
Unknown	109	138	MANNASSE & SCHILLER'S	41		25					30	94	30	94	Unknown	109	MAR 10 1908	30	94	PAID IN FULL RET. ON ASSESSMENT ROLL.
Unknown	110	138	MANNASSE & SCHILLER'S	42		25					30	93	30	93	Unknown	110	MAR 10 1908	30	93	PAID IN FULL RET. ON ASSESSMENT ROLL.
Unknown	111	138	MANNASSE & SCHILLER'S	43		25					30	93	30	93	Unknown	111	MAR 10 1908	30	93	PAID IN FULL RET. ON ASSESSMENT ROLL.
Unknown	112	138	MANNASSE & SCHILLER'S	44		25					30	94	30	94	Unknown	112	MAR 10 1908	30	94	PAID IN FULL RET. ON ASSESSMENT ROLL.
Unknown	113	138	MANNASSE & SCHILLER'S	45		25					30	93	30	93	Unknown	113	MAR 10 1908	30	94	PAID IN FULL RET. ON ASSESSMENT ROLL.
Unknown	114	138	MANNASSE & SCHILLER'S	46		25					30	93	30	93	Unknown	114	MAR 10 1908	30	93	PAID IN FULL RET. ON ASSESSMENT ROLL.
Unknown	115	138	MANNASSE & SCHILLER'S	47		25					30	93	30	93	Unknown	115	MAR 10 1908	30	93	PAID IN FULL RET. ON ASSESSMENT ROLL.
Unknown	116	138	MANNASSE & SCHILLER'S	48		125					154	66	154	66	Unknown	116	MAR 10 1908	154	66	PAID IN FULL RET. ON ASSESSMENT ROLL.
Unknown	117	70	SHERMAN'S, Add	3	18	40	44	64	49	49			94	13	Unknown	117	MAR 10 1908	94	13	PAID IN FULL RET. ON ASSESSMENT ROLL.
							# 9317	17	# 5049	21	# 9662	27	# 123	99	# 1545	64				

DIAGRAM

Exhibiting 16th Street and its intersecting streets from the South line of H Street to the South line of Clemmens Station ~~Street~~, in the City of San Diego, California, on which work has been done under my official contract as Street Superintendent of said city, with The Barber Asphalt Paving Company dated the 14th day of August A. D. 1907, for the Paving and construction of Curbs &c ~~of~~ said 16th Street, as is more particularly described in said contract; showing the relative location of each district, lot, portion of lot, or parcel of land assessed, to the work done; numbered in red ink to correspond with the red ink numbers in the assessment; and showing the number of feet fronting, assessed for said work contracted for and performed. Herein "No." is used for the word "number" and "ft." for the word "feet". The marks ′ and ″ mean respectively "feet" and "inches." Figures in black ink next to property line show, each, the length of said line in feet. Other figures in black ink show the numbers of the lots.

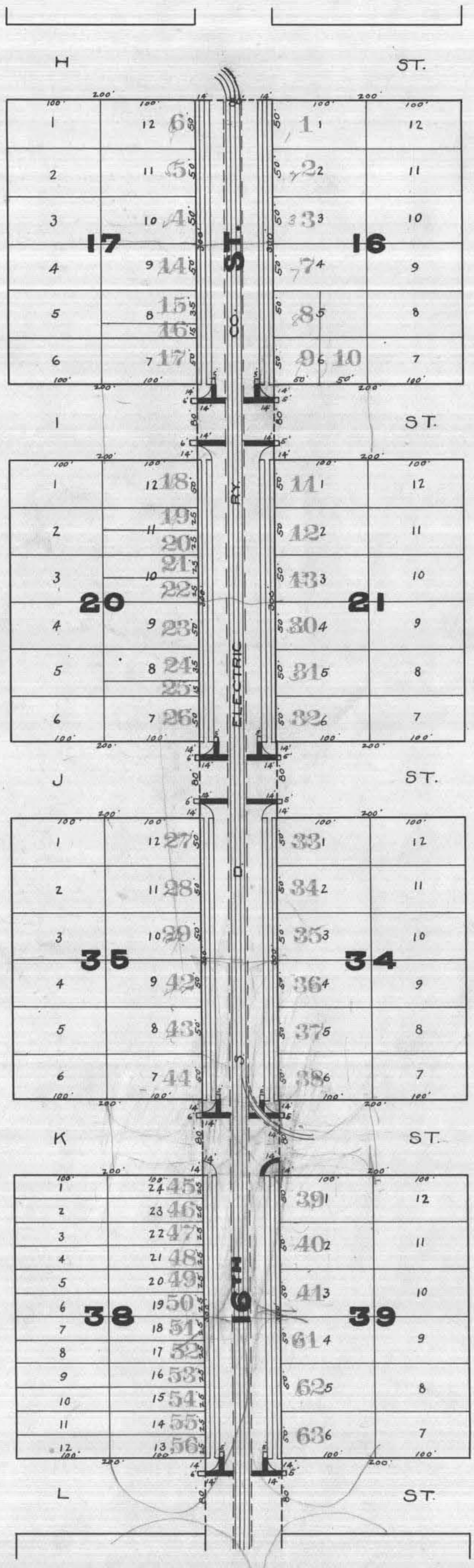

THE LOTS IN BLOCKS 16, 17, 20, 21, 34, 35 AND 39 AS SHOWN ON THIS SHEET ARE ACCORDING TO THE MAP OF SHERMANS ADDITION FILED IN THE SAN DIEGO COUNTY RECORDER'S OFFICE STATE OF CALIFORNIA ON THE 9TH DAY OF NOVEMBER A.D. 1872.

THE LOTS IN BLOCK 38 AS SHOWN ON THIS SHEET ARE ACCORDING TO THE MAP OF SHERMANS RESUBDIVISION OF BLOCK 38 FILED IN THE SAN DIEGO COUNTY RECORDERS OFFICE STATE OF CALIFORNIA ON THE 4TH DAY OF NOVEMBER A.D. 1886.

At said City of San Diego, California, this 26th day of Feb A. D. 1908

J. C. Broadway
Superintendent of Streets of the City of San Diego, California

Recorded Feb 26th A. D. 1908

J. C. Broadway
Superintendent of Streets of the City of San Diego, California

DIAGRAM

Exhibiting 16th Street and its intersecting streets from the South line of K Street to the South line of Alhumais Addition ~~Street,~~ in the City of San Diego, California, on which work has been done under my official contract as Street Superintendent of said city, with The Barber Asphalt Paving Company dated the 14th day of August A. D. 1907, for the Paving and Construction of Culverts on ~~of~~ said 16th Street, as is more particularly described in said contract; showing the relative location of each district, lot, portion of lot, or parcel of land assessed, to the work done; numbered in red ink to correspond with the red ink numbers in the assessment; and showing the number of feet fronting, assessed for said work contracted for and performed. Herein "No." is used for the word "number" and "ft." for the word "feet". The marks ' and " mean respectively "feet" and "inches." Figures in black ink next to property line show, each, the length of said line in feet. Other figures in black ink show the numbers of the lots.

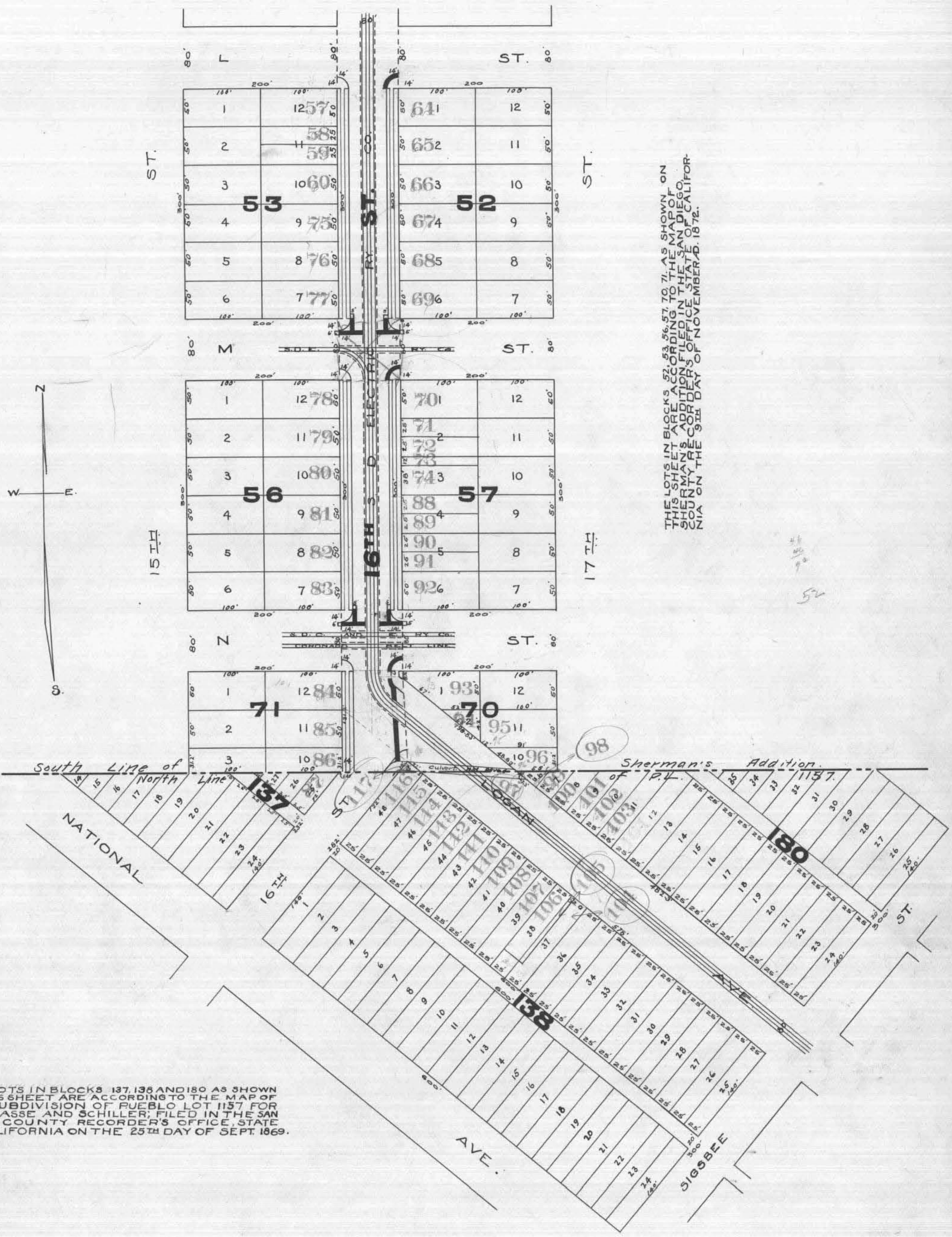

At said City of San Diego, California, this 26th day of Feb, A. D. 1908

J. le Broadway
Superintendent of Streets of the City of San Diego, California

Recorded Feb 26 A. D. 1908

J. le Broadway
Superintendent of Streets of the City of San Diego, California

Done at San Diego, California ..... Feb 26th ..... 190..8

J. C. BROCKWAY.
Superintendent of Streets of the City of San Diego, California.

Recorded ..... Feb 26th ..... 190..8

J. C. BROCKWAY.
Superintendent of Streets of the City of San Diego, California.

I, J. C. BROCKWAY. Superintendent of Streets of the City of San Diego, California, do hereby certify that all charges herein stated are correct, and that the computations and calculations of this Assessment are correct.

J. C. BROCKWAY.
Superintendent of Streets of the City of San Diego, California.

Recorded ..... Feb 26th ..... 190..8

J. C. BROCKWAY.
Superintendent of Streets of the City of San Diego, California.

CERTIFICATE OF THE CITY ENGINEER

I, A. F. CROWELL City Engineer of the City of San Diego, in the County of San Diego, State of California, do hereby certify that the work of Laying and construction of Culverts on 16th Street from the South line of D Street to the South line of Sherman's Addition Street was performed in accordance with the surveys and the engineering work done by me and under my direction; and that the quantities thereof were correctly given by me to the Superintendent of Streets, and said work is in accord with the official grade of said street.

A. F. CROWELL
City Engineer of the City of San Diego, California.

Dated at San Diego, Calif., Feb 26th 190..8

Recorded ..... Feb 26th ..... 190..8

J. C. BROCKWAY.
Superintendent of Streets of the City of San Diego, California.

(Affiant's Name).

E. Ring

Subscribed and sworn to this 1st day of March A. D., 190..8. before me,

[SEAL] Alice Green
Notary Public.

Filed this 11 day of March A. D., 190..8

J. C. Brockway
Street Superintendent of the City of San Diego.

Recorded Mar 11 A. D., 190..8

J. C. Brockway
Street Superintendent of the City of San Diego.

WARRANT

By Virtue Hereof, I, J. C. BROCKWAY. Street Superintendent of the City of San Diego, County of San Diego, and State of California, by virtue of the authority vested in me as said Street Superintendent, do authorize and empower The Barber Asphalt Paving Company its agents or assigns, to demand and receive the several assessments upon the assessment and diagram hereto attached, and this shall be its warrant for the same.

San Diego, Feb 26th A. D., 190..8

J. C. BROCKWAY.
Street Superintendent of the City of San Diego.

Countersigned by Jno. F. Forward
Mayor of City of San Diego.

Recorded ..... Feb 26th ..... A. D., 190..8

J. C. BROCKWAY.
Street Superintendent of the City of San Diego.

CERTIFICATE OF RECORD

I hereby complete and sign the foregoing record from page .....to page..... both inclusive, of the Assessment, Diagram, Warrant. Certificate of the City Engineer, Contractor's Return and also in the Book of "Contracts and Bonds," the recorded Contract and Bond, each numbered....., all for the work therein described upon.....Street, from the.....line of.....Street, to the..... line of.....Street.

Office of the Street Superintendent, San Diego, California, this.....day of.....A. D., 190...

.....
Street Superintendent of the City of San Diego.

In the Matter of Grading Grand Avenue from the west line of 31st Street to the west line of 32nd Street

ASSESSMENT NUMBER

Pursuant to Statute, I, J. G. Brackway, as Street Superintendent of the City of San Diego, in the County of San Diego and State of California, do hereby assess and apportion, as shown hereinafter and in the diagram attached hereto, upon certain lots, portions of lots, and parcels of land, fronting on Grand Avenue in said city, from the west line of 31st Street to the west line of 32nd Street, and on streets intersecting it between said lines, the sum of One Thousand One Hundred and Ninety 75/100 Dollars ($1190.75), to be paid to John Engebretsen agents or assigns, to cover the sum due (including incidental expenses) for the work of Grading said Grand Avenue between said lines, as said work is more particularly specified in my official contract therefor with said John Engebretsen dated the 10th day of August A. D. 1907.

All of said work has been performed and materials furnished, complying with the specifications and under my direction, and to my satisfaction and acceptance. And because the names of the owners of said assessed property are unknown to me, I herewith write the word "Unknown" opposite the number of the lot and the amount assessed thereon, and the number of each lot, portion of lot, or portion of land assessed.

TOTAL COST OF THE WORK IS $1190.75, AS FOLLOWS:

3165.5 Cu. yds Cut @ 36¢	$1139.58
186 Cu. yds Fill @ 02¢	$ 3.7
	$
	$
	$
	$
	$
Contract Cost	$1139.95

INCIDENTAL EXPENSES:

City Engineer's Official Fees	$ 20.00
Printing and Advertising	$ 30.80
Special ..... Superintendent's compensation @ $ ..... per day	$
Incidental Expenses	$ 50.80
Contract Cost	$1139.95
Total Cost	$1190.75

DIVIDED AS FOLLOWS:

DESCRIPTION	Cu. yds Cut @ 36¢ per Cu. yd.	Cu. yds Fill @ 02¢ per Cu. yd.	Cost of Cut Dollars	Cost of Cut Cents	Cost of Fill Dollars	Cost of Fill Cents	Total Cost Dollars	Total Cost Cents	Incidental Expenses Dollars	Incidental Expenses Cents	Total Assessment Dollars	Total Assessment Cents	Number of Front Feet Assessed	Number of Feet in Crossing	Rate per Front Foot Assessed Dollars	Rate per Front Foot Assessed Cents
Frontage	3057 2	10 3	1100	59		21	1100	80	49	05	1149	85	1100		1	045318
Crossing Grand Avenue (E) 31st Street	108 3	8 3	38	99		16	39	15	1	75	40	90		1710		023918
	3165 5	186	1139	58		37	1139	95	50	80	1190	75				

OWNERS	Assessment Number	Block	Tract or Subdivision	Lot	Front Feet	Feet on Crossing	Frontage Assessment Dollars	Frontage Assessment Cents	Crossing Assessment Dollars	Crossing Assessment Cents	Assessment Dollars	Assessment Cents	Assessment Dollars	Assessment Cents	Total Assessment Dollars	Total Assessment Cents	Demands made upon as Owners	Assessment Numbers	Date of Demand ....190....	Assessment Due and Unpaid Dollars	Assessment Due and Unpaid Cents	Subsequent Payments
Unknown	1	39	H. P. WHITNEY'S	1	25		26	14							26	14	Unknown	1	MAR 24 1908	26	14	Paid 8/29-08
Unknown	2	39	H. P. WHITNEY'S	2	25		26	13							26	13	Unknown	2	MAR 24 1908	26	13	Paid 8/29-08
Unknown	3	39	H. P. WHITNEY'S	3	25		26	13							26	13	Unknown	3	MAR 24 1908	26	13	CONCLUSIVELY PRESUMED PAID
Unknown	4	39	H. P. WHITNEY'S	4	25		26	13							26	13	Unknown	4	MAR 24 1908	26	13	CONCLUSIVELY PRESUMED PAID
Unknown	5	39	H. P. WHITNEY'S	5	25		26	14							26	14	Unknown	5	MAR 24 1908	26	14	PAID IN FULL RET. ON ASSESSMENT ROLL
Unknown	6	39	H. P. WHITNEY'S	6	25		26	13							26	13	Unknown	6	MAR 24 1908	26	13	PAID IN FULL RET. ON ASSESSMENT ROLL
Unknown	7	39	H. P. WHITNEY'S	7	25		26	13							26	13	Unknown	7	MAR 24 1908	26	13	PAID IN FULL RET. ON ASSESSMENT ROLL
Unknown	8	39	H. P. WHITNEY'S	8	25		26	13							26	13	Unknown	8	MAR 24 1908	26	13	PAID IN FULL RET. ON ASSESSMENT ROLL
Unknown	9	39	H. P. WHITNEY	9	25		26	14							26	14	Unknown	9	MAR 24 1908	26	14	PAID IN FULL RET. ON ASSESSMENT ROLL
Unknown	10	39	H. P. WHITNEY	10	25		26	13							26	13	Unknown	10	MAR 24 1908			PAID IN FULL RET. ON ASSESSMENT ROLL
Unknown	11	39	H. P. WHITNEY	11	25		26	13							26	13						PAID IN FULL RET. ON ASSESSMENT ROLL
Unknown	12	39	H. P. WHITNEY'S	E 125' S 1/2 W 125'	125	12.5	13	07		30					13	37						PAID IN FULL RET. ON ASSESSMENT ROLL
Unknown	13	39	H. P. WHITNEY'S	S 1/2	125	12.5	13	07		30					13	37	Unknown	13	MAR 24 1908	13	37	PAID IN FULL RET. ON ASSESSMENT ROLL
Unknown	14	39	H. P. WHITNEY	13	25	25	26	13		60					26	73	Unknown	14	MAR 24 1908	26	73	PAID IN FULL RET. ON ASSESSMENT ROLL
Unknown	15	39	H. P. WHITNEY	14	25	25	26	14		60					26	74						PAID IN FULL RET. ON ASSESSMENT ROLL

MARGIN

CONTRACTOR'S RETURN

STATE OF CALIFORNIA, COUNTY OF SAN DIEGO, CITY OF SAN DIEGO, } ss.

John Engebretsen being duly sworn, says that he is the ..... contractor named in annexed Assessment, Diagram and Warrant; that said assessment for the total cost of certain street work upon Grand Avenue between west line of 31st & the west line of 32nd in said city, as more fully described therein and in the contract for said work with said John Engebretsen made by the Superintendent of Streets in said city, dated the 10th day of August A. D. 190..., levied as therein described upon certain lots, portions of lots, or parcels of land, and the unknown owners thereof for the sum of One Thousand One Hundred Ninety 75/100 Dollars ($1190.75/100) payable to John Engebretsen agents or assigns, was made, recorded and delivered by said Superintendent on the 2 day of March A. D. 190..., to affiant in behalf of said contractor; that there were attached to the same and delivered to the same in the same behalf, at the same time, by said Superintendent, his Diagram thereto attached, and a warrant in favor of John Engebretsen for collecting said assessment, upon which warrant this return is endorsed; that in the case of all assessments therein described, but not included in the following table, affiant has, since the date last aforesaid, in the manner hereinafter described and in behalf of said contractor, made demand upon and received full payment from the owners of each and all such assessed lots and lands; and that besides all personal demands, affiant did, whenever the name of the owner of the lot is stated as "unknown," on the assessment, on the 8th day of March A. D. 190 8, within thirty days from the date of said warrant; and between the hours of 9 a. m. and 4 p. m., in behalf of said contractor, enter upon each of the corresponding lots, portions of lots and parcels of land assessed, and with said certificate, assessment, diagram and warrant, and in a loud, audible voice, publicly make demands for the payment of each of said assessments from the unknown owners thereof, upon each lot, portion of lot, or parcel of land, for each of its own assessments as specified in said assessment; and that whenever he found a building, tenant or occupant upon any of said premises, besides the public demand as aforesaid, he, at the same time, in the same behalf, presenting and exhibiting said certificate, assessment, diagram and warrant, in each instance, demanded from each tenant, or occupant, for the unknown owners, separately, the payment of each of said assessments upon said premises; and in the following table he states the name of such demandee, as "tenant," or "occupant," with the word "unknown;" but that, notwithstanding said demands, the following totals of said assessed sums, each separately demanded, and also the total, remain unpaid, to-wit:

OWNERS	ASSESSED UPON: Assessment Number	Block	Tract or Subdivision	Lot	Front Feet	Feet on Crossing	Frontage Assessment: Dollars	Frontage Assessment: Cents	Grading Assessment: Dollars	Grading Assessment: Cents	Assessment: Dollars	Assessment: Cents	Assessment: Dollars	Assessment: Cents	Total Assessment: Dollars	Total Assessment: Cents	Demands made upon as Owners	Assessment Numbers	Date of Demand ....190....	Assessment Due and Unpaid: Dollars	Assessment Due and Unpaid: Cents	SUBSEQUENT PAYMENTS
Unknown	16	39	H. P. WHITNEY'S	15	25	25	26	13		59					26	72						PAID IN FULL RET. ON ASSESSMENT ROLL.
Unknown	17	39	H. P. WHITNEY'S	16	25	25	26	14		60					26	74	Unknown	17	MAR 24 1908			PAID IN FULL RET. ON ASSESSMENT ROLL.
Unknown	18	39	H. P. WHITNEY'S	17	25	25	26	13		60					26	73						PAID IN FULL RET. ON ASSESSMENT ROLL.
Unknown	19	39	H. P. WHITNEY'S	18	25	25	26	14		60					26	74	Unknown	19	MAR 24 1908			PAID IN FULL RET. ON ASSESSMENT ROLL.
Unknown	20	39	H. P. WHITNEY'S	19	25	25	26	13		59					26	72	Unknown	20	MAR 24 1908			PAID IN FULL RET. ON ASSESSMENT ROLL.
Unknown	21	39	H. P. WHITNEY'S	20	25	25	26	13		60					26	73	Unknown	21	MAR 24 1908			PAID IN FULL RET. ON ASSESSMENT ROLL.
Unknown	22	39	H. P. WHITNEY'S	21	25	25	26	13		60					26	73	Unknown	22	MAR 24 1908			PAID IN FULL RET. ON ASSESSMENT ROLL.
Unknown	23	39	H. P. WHITNEY'S	22	25	165	26	14	3	95					30	09	Unknown	23	MAR 24 1908			PAID IN FULL RET. ON ASSESSMENT ROLL.
Unknown	24	38	H. P. WHITNEY'S	1		165			3	95					3	95	Unknown	24	MAR 24 1908			PAID IN FULL RET. ON ASSESSMENT ROLL.
Unknown	25	38	H. P. WHITNEY'S	2		25				59						59	Unknown	25	MAR 24 1908			PAID IN FULL RET. ON ASSESSMENT ROLL.
Unknown	26	38	H. P. WHITNEY'S	3		25				60						60	Unknown	26	MAR 24 1908			PAID IN FULL RET. ON ASSESSMENT ROLL.
Unknown	27	38	H. P. WHITNEY'S	4		25				60						60	Unknown	27	MAR 24 1908			PAID IN FULL RET. ON ASSESSMENT ROLL.
Unknown	28	38	H. P. WHITNEY'S	5		25				60						60	Unknown	28	MAR 24 1908			PAID IN FULL RET. ON ASSESSMENT ROLL.
Unknown	29	38	H. P. WHITNEY'S	E 12.5' 6		12.5				30						30	Unknown	29	MAR 24 1908			PAID IN FULL RET. ON ASSESSMENT ROLL.
Unknown	30	38	H. P. WHITNEY'S	W 12.5' 6		12.5				30						30	Unknown	30	MAR 24 1908			PAID IN FULL RET. ON ASSESSMENT ROLL.
Unknown	31	38	H. P. WHITNEY'S	7		25				59						59	Unknown	31	MAR 24 1908			PAID IN FULL RET. ON ASSESSMENT ROLL.
Unknown	32	38	H. P. WHITNEY'S	8		25				60						60	Unknown	32	MAR 24 1908			PAID IN FULL RET. ON ASSESSMENT ROLL.
Unknown	33	38	H. P. WHITNEY'S	9		25				60						60	Unknown	33	MAR 24 1908			PAID IN FULL RET. ON ASSESSMENT ROLL.
Unknown	34	38	H. P. WHITNEY'S	10		25				60						60	Unknown	34	MAR 24 1908			PAID IN FULL RET. ON ASSESSMENT ROLL.
Unknown	35	38	H. P. WHITNEY'S	11		25				59						59	Unknown	35	MAR 24 1908			PAID IN FULL RET. ON ASSESSMENT ROLL.
Unknown	36	38	H. P. WHITNEY'S	12		25				60						60	Unknown	36	MAR 24 1908			PAID IN FULL RET. ON ASSESSMENT ROLL.
Unknown	37	41	H. P. WHITNEY'S	37		25				60						60	Unknown	37	MAR 24 1908			PAID IN FULL RET. ON ASSESSMENT ROLL.
Unknown	38	41	H. P. WHITNEY'S	38		25				60						60	Unknown	38	MAR 24 1908			PAID IN FULL RET. ON ASSESSMENT ROLL.
Unknown	39	41	H. P. WHITNEY'S	39		25				59						59	Unknown	39	MAR 24 1908			PAID IN FULL RET. ON ASSESSMENT ROLL.
Unknown	40	41	H. P. WHITNEY'S	40		25				60						60	Unknown	40	MAR 24 1908			PAID IN FULL RET. ON ASSESSMENT ROLL.
Unknown	41	41	H. P. WHITNEY'S	41		25				60						60	Unknown	41	MAR 24 1908			PAID IN FULL RET. ON ASSESSMENT ROLL.
Unknown	42	41	H. P. WHITNEY'S	42		25				60						60	Unknown	42	MAR 24 1908			PAID IN FULL RET. ON ASSESSMENT ROLL.
Unknown	43	41	H. P. WHITNEY'S	43		25				59						59	Unknown	43	MAR 24 1908			PAID IN FULL RET. ON ASSESSMENT ROLL.
Unknown	44	41	H. P. WHITNEY'S	44		25				60						60	Unknown	44	MAR 24 1908			PAID IN FULL RET. ON ASSESSMENT ROLL.
Unknown	45	41	H. P. WHITNEY'S	45		25				60						60	Unknown	45	MAR 24 1908			PAID IN FULL RET. ON ASSESSMENT ROLL.
Unknown	46	41	H. P. WHITNEY'S	46		25				60						60	Unknown	46	MAR 24 1908			PAID IN FULL RET. ON ASSESSMENT ROLL.
Unknown	47	41	H. P. WHITNEY'S	47		25				59						59	Unknown	47	MAR 24 1908			CONCLUSIVELY PRESUMED PAID
Unknown	48	41	H. P. WHITNEY'S	48		165			3	95					3	95	Unknown	48	MAR 24 1908	3	95	CONCLUSIVELY PRESUMED PAID
Unknown	49	40	H. P. WHITNEY'S	23	25	165	26	13	3	95					30	08						PAID IN FULL RET. ON ASSESSMENT ROLL.
Unknown	50	40	H. P. WHITNEY'S	24	25	25	26	13		60					26	73						PAID IN FULL RET. ON ASSESSMENT ROLL.
Unknown	51	40	H. P. WHITNEY'S	25	25	25	26	13		60					26	73						PAID IN FULL RET. ON ASSESSMENT ROLL.
Unknown	52	40	H. P. WHITNEY'S	26	25	25	26	14		59					26	73						PAID IN FULL RET. ON ASSESSMENT ROLL.
Unknown	53	40	H. P. WHITNEY'S	27	25	25	26	13		60					26	73	Unknown, assigned to D. K. Hackett Aug. 20, 1909 John Engebretsen	53	MAR 24 1908			PAID IN FULL CONTRACTORS RECEIPT.
Unknown	54	40	H. P. WHITNEY'S	28	25	25	26	13		60					26	73	Unknown, assigned to D. K. Hackett Aug 21, 1909 John Engebretsen	54	MAR 24 1908			PAID IN FULL CONTRACTORS RECEIPT.
Unknown	55	40	H. P. WHITNEY'S	29	25	25	26	13		60					26	73	Unknown	55	MAR 24 1908	26	73	CONCLUSIVELY PRESUMED PAID
Unknown	56	40	H. P. WHITNEY'S	30	25	25	26	14		59					26	73	Unknown	56	MAR 24 1908	26	73	CONCLUSIVELY PRESUMED PAID
Unknown	57	40	H. P. WHITNEY'S	31	25	25	26	13		60					26	73	Unknown	57	MAR 24 1908	26	73	PAID IN FULL RET. ON ASSESSMENT ROLL.
Unknown	58	40	H. P. WHITNEY'S	32	25	25	26	13		60					26	73	Unknown	58	MAR 24 1908	26	73	PAID IN FULL RET. ON ASSESSMENT ROLL.
Unknown	59	40	H. P. WHITNEY'S	33	25	25	26	13		60					26	73	Unknown	59	MAR 24 1908	26	73	PAID IN FULL RET. ON ASSESSMENT ROLL.
Unknown	60	40	H. P. WHITNEY'S	34	25		26	14							26	14	Unknown	60	MAR 24 1908	26	14	PAID IN FULL RET. ON ASSESSMENT ROLL.
Unknown	61	40	H. P. WHITNEY'S	35	25		26	13							26	13	Unknown	61	MAR 24 1908	26	13	PAID IN FULL RET. ON ASSESSMENT ROLL.
Unknown	62	40	H. P. WHITNEY'S	36	25		26	13							26	13	Unknown	62	MAR 24 1908	26	13	PAID IN FULL RET. ON ASSESSMENT ROLL.
Unknown	63	40	H. P. WHITNEY'S	37	25		26	13							26	13	Unknown	63	MAR 24 1908	26	13	PAID IN FULL RET. ON ASSESSMENT ROLL.
Unknown	64	40	H. P. WHITNEY'S	38	25		26	14							26	14	Unknown	64	MAR 24 1908	26	14	PAID IN FULL RET. ON ASSESSMENT ROLL.
Unknown	65	40	H. P. WHITNEY'S	39	25		26	13							26	13	Unknown	65	MAR 24 1908	26	13	PAID IN FULL RET. ON ASSESSMENT ROLL.
Unknown	66	40	H. P. WHITNEY'S	40	25		26	13							26	13	Unknown	66	MAR 24 1908	26	13	PAID IN FULL RET. ON ASSESSMENT ROLL.
Unknown	67	40	H. P. WHITNEY'S	41	25		26	13							26	13	Unknown	67	MAR 24 1908	26	13	PAID IN FULL RET. ON ASSESSMENT ROLL.
Unknown	68	40	H. P. WHITNEY'S	42	25		26	14							26	14	Unknown	68	MAR 24 1908	26	14	PAID IN FULL RET. ON ASSESSMENT ROLL.
Unknown	69	40	H. P. WHITNEY'S	43	25		26	13							26	13	Unknown	69	MAR 24 1908	26	13	PAID IN FULL RET. ON ASSESSMENT ROLL.
Unknown	70	40	H. P. WHITNEY'S	44	25		26	13							26	13	Unknown	70	MAR 24 1908	26	13	PAID IN FULL RET. ON ASSESSMENT ROLL.

DIAGRAM

Exhibiting Grand Avenue Street and its intersecting streets from the West line of 31st Street to the West line of 32nd Street, in the City of San Diego, California, on which work has been done under my official contract as Street Superintendent of said city, with John Engebretsen dated the 10th day of August A. D. 1907, for the Grading of said Grand Avenue ~~Street~~, as is more particularly described in said contract; showing the relative location of each district, lot, portion of lot, or parcel of land assessed, to the work done; numbered in red ink to correspond with the red ink numbers in the assessment; and showing the number of feet fronting, assessed for said work contracted for and performed. Herein "No." is used for the word "number" and "ft." for the word "feet". The marks ' and " mean respectively "feet" and "inches." Figures in black ink next to property line show, each, the length of said line in feet. Other figures in black ink show the numbers of the lots.

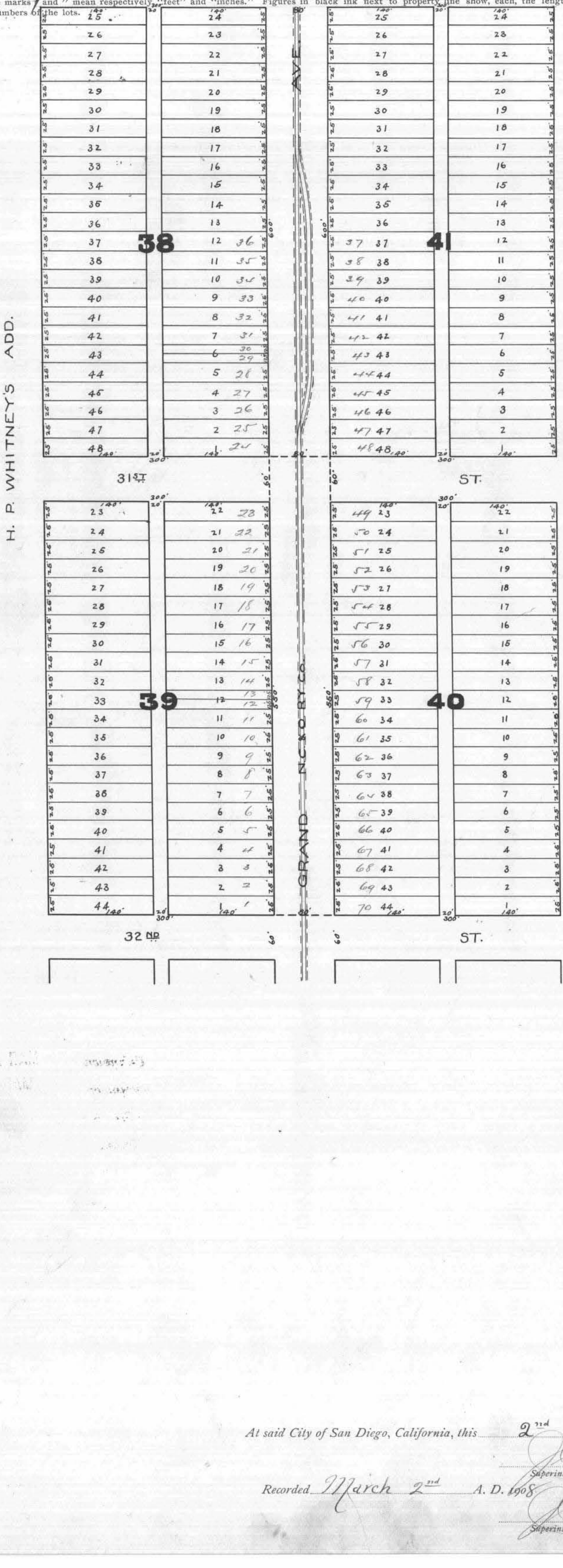

The lots and Blocks in H. P. Whitney's Add as shown on this sheet are according to the map thereof filed in the San Diego County Recorders office July 8, 1886.

At said City of San Diego, California, this 2nd day of March A. D. 1908

J. E. Brockway
Superintendent of Streets of the City of San Diego, California

Recorded March 2nd A. D. 1908

J. E. Brockway
Superintendent of Streets of the City of San Diego, California

Done at San Diego, California... March 2nd .....1908.

J. C. Brockway
Superintendent of Streets of the City of San Diego, California.

Recorded ....March.....2nd.....1908.

J. C. Brockway
Superintendent of Streets of the City of San Diego, California.

I, J. C. Brockway.....Superintendent of Streets of the City of San Diego, California, do hereby certify that all charges herein stated are correct, and that the computations and calculations of this Assessment are correct.

J. C. Brockway
Superintendent of Streets of the City of San Diego, California.

Recorded ....March.....2nd.....1908.

J. C. Brockway
Superintendent of Streets of the City of San Diego, California.

CERTIFICATE OF THE CITY ENGINEER

I, A. F. Bowers.....City Engineer of the City of San Diego, in the County of San Diego, State of California, do hereby certify that the work of Grading Grand Avenue ~~Street~~ from the West line of 31st Street to the West line of 32nd Street was performed in accordance with the surveys and the engineering work done by me and under my direction; and that the quantities thereof were correctly given by me to the Superintendent of Streets, and said work is in accord with the official grade of said street.

A. F. Bowers
City Engineer of the City of San Diego, California.

Dated at San Diego, Calif.,... March 2nd .....1908.

Recorded ....March.....2nd.....1908.

J. C. Brockway
Superintendent of Streets of the City of San Diego, California.

(Affiant's Name).

John Engebretsen

Subscribed and sworn to this....25th.....

day of....March.....A. D., 1908. before me,

[SEAL] Georgie W. Bowler
Notary Public.

Filed this....25th....day of....March....A. D., 1908.

J. C. BROCKWAY.
Street Superintendent of the City of San Diego.

Recorded ....March 30..... A. D., 1908.

J. C. BROCKWAY.
Street Superintendent of the City of San Diego.

WARRANT

By Virtue Hereof, I,...J. C. Brockway.....Street Superintendent of the City of San Diego, County of San Diego, and State of California, by virtue of the authority vested in me as said Street Superintendent, do authorize and empower...John Engebretsen.....His..... agents or assigns, to demand and receive the several assessments upon the assessment and diagram hereto attached, and this shall be.....His.....warrant for the same.

San Diego, ...March....2nd..... A. D., 1908.

J. C. Brockway
Street Superintendent of the City of San Diego.

Countersigned by .....Jno. F. Forward
Mayor of City of San Diego.

Recorded ....March....2nd.....A. D., 1908.

J. C. Brockway
Street Superintendent of the City of San Diego.

CERTIFICATE OF RECORD

I hereby complete and sign the foregoing record from page.....to page..... both inclusive, of the Assessment, Diagram, Warrant. Certificate of the City Engineer, Contractor's Return and also in the Book of "Contracts and Bonds," the recorded Contract and Bond, each numbered.....,

all for the work therein described upon.....Street, from the.....line of.....Street, to the.....

line of.....Street.

Office of the Street Superintendent, San Diego, California, this.....day of.....A. D., 190...

.....
Street Superintendent of the City of San Diego.

In the Matter of Grading Grand Avenue from the east line of 26th Street to the west line of 31st Street

ASSESSMENT NUMBER

Pursuant to Statute, I, J. G. Brockway, as Street Superintendent of the City of San Diego, in the County of San Diego and State of California, do hereby assess and apportion, as shown hereinafter and in the diagram attached hereto, upon certain lots, portions of lots, and parcels of land, fronting on Grand Avenue in said city, from the east line of 26th to the west line of 31st Street and on streets intersecting it between said lines, the sum of Five Thousand Four Hundred Twenty three 66/100 Dollars ($5423.66), to be paid to John Engebretsen agents or assigns, to cover the sum due (including incidental expenses) for the work of Grading said Grand Avenue between said lines, as said work is more particularly specified in my official contract therefor with said John Engebretsen dated the 5th day of March A. D. 1907.

All of said work has been performed and materials furnished, complying with the specifications and under my direction, and to my satisfaction and acceptance. And because the names of the owners of said assessed property are unknown to me, I herewith write the word "Unknown" opposite the number of the lot and the amount assessed thereon, and the number of each lot, portion of lot, or portion of land assessed.

TOTAL COST OF THE WORK IS $5423.66, AS FOLLOWS:

6107.0 Cu. yds. Cut @ 8¢	$ 488.56
10870.8 Cu. yds Fill @ 38¢	$ 4130.90
Culverts	$ 560.00
	$
	$
	$
	$
Contract Cost	$ 5179.46

INCIDENTAL EXPENSES:

City Engineer's Official Fees	$ 210.00
Printing and Advertising	$ 34.20
Special ..... Superintendent's compensation @ $ ..... per day	$
Incidental Expenses	$ 244.20
Contract Cost	$ 5179.46
Total Cost	$ 5423.66

DIVIDED AS FOLLOWS:

DESCRIPTION	Cu. yds Cut @ 8¢ per Cu. yd	Cu. yds Fill @ 38¢ per Cu. yd	Cost of Cut Dollars	Cost of Cut Cents	Cost of Fill Dollars	Cost of Fill Cents	Cost of Culverts Dollars	Cost of Culverts Cents	Incidental Expenses Dollars	Incidental Expenses Cents	Total Assessment Dollars	Total Assessment Cents	Number of Front Feet Assessed	Number of Feet Crossing	Rate per Front Foot Assessed Dollars	Rate per Front Foot Assessed Cents
Frontage	5824 7	10603 7	465	97	4029	41	560	00	238	35	5293	73	6000			882288
Crossings Grand Ave 27th Street	121	1328		97	50	46	51	43	2	42	53	85		1760		030596
Grand Ave 29th Street	2416		19	33						91	20	24		1760		0115
Grand Ave 30th Street	286	134 3	2	29	51	03			2	52	55	84		1760		031727
	6107 0	10870 8	488	56	4130	90	560	00	244	20	5423	66				

MARGIN

CONTRACTOR'S RETURN

STATE OF CALIFORNIA, COUNTY OF SAN DIEGO, CITY OF SAN DIEGO, } ss.

John Engebretsen being duly sworn, says that he is the ..... contractor named in annexed Assessment, Diagram and Warrant; that said assessment for the total cost of certain street work upon Grand Avenue between West line of 26th St. and West line of 31st Street in said city, as more fully described therein and in the contract for said work with said John Engebretsen made by the Superintendent of Streets in said city, dated the 5th day of March A. D. 1907., levied as therein described upon certain lots, portions of lots, or parcels of land, and the unknown owners thereof for the sum of Five Thousand Four Hundred Twenty three 66/100 Dollars ($5423.66/100) payable to John Engebretsen agents or assigns, was made, recorded and delivered by said Superintendent on the 2nd day of March A. D. 1907, to affiant in behalf of said contractor; that there were attached to the same and delivered to the same in the same behalf, at the same time, by said Superintendent, his Diagram thereto attached, and a warrant in favor of John Engebretsen for collecting said assessment, upon which warrant this return is endorsed; that in the case of all assessments therein described, but not included in the following table, affiant has, since the date last aforesaid, in the manner hereinafter described and in behalf of said contractor, made demand upon and received full payment from the owners of each and all such assessed lots and lands; and that besides all personal demands, affiant did, whenever the name of the owner of the lot is stated as "unknown," on the assessment, on the 24th day of March A. D. 1908, within thirty days from the date of said warrant; and between the hours of 9 a. m. and 4 p. m., in behalf of said contractor, enter upon each of the corresponding lots, portions of lots and parcels of land assessed, and with said certificate, assessment, diagram and warrant, and in a loud, audible voice, publicly make demands for the payment of each of said assessments from the unknown owners thereof, upon each lot, portion of lot, or parcel of land, for each of its own assessments as specified in said assessment; and that whenever he found a building, tenant or occupant upon any of said premises, besides the public demand as aforesaid, he, at the same time, in the same behalf, presenting and exhibiting said certificate, assessment, diagram and warrant, in each instance, demanded from each tenant, or occupant, for the unknown owners, separately, the payment of each of said assessments upon said premises; and in the following table he states the name of such demandee, as "tenant," or "occupant," with the word "unknown;" but that, notwithstanding said demands, the following totals of said assessed sums, each separately demanded, and also the total, remain unpaid, to-wit:

OWNERS	Assessment Number	Block	Tract or Subdivision	Lot	Front Feet	Feet on Crossing	Frontage Assessment Dollars	Frontage Assessment Cents	Crossings Assessment Dollars	Crossings Assessment Cents	Assessment Dollars	Assessment Cents	Assessment Dollars	Assessment Cents	Total Assessment Dollars	Total Assessment Cents	Demands made upon as Owners	Assessment Numbers	Date of Demand ....190....	Assessment Due and Unpaid Dollars	Assessment Due and Unpaid Cents	Subsequent Payments
Unknown	1	12	REED & HUBBELL'S, Add	25	25		22	06							22	06	Unknown	1	MAR 24 1908	22	06	PAID IN FULL RET. ON ASSESSMENT ROLL.
Unknown	2	12	REED & HUBBELL'S, Add	26	25		22	06							22	06	Unknown	2	MAR 24 1908	22	06	PAID IN FULL RET. ON ASSESSMENT ROLL.
Unknown	3	12	REED & HUBBELL'S, Add	27	25		22	05							22	05						PAID IN FULL RET. ON ASSESSMENT ROLL.
Unknown	4	12	REED & HUBBELL'S, Add	28	25		22	06							22	06						PAID IN FULL RET. ON ASSESSMENT ROLL.
Unknown	5	12	REED & HUBBELL'S, Add	29	25		22	06							22	06						PAID IN FULL RET. ON ASSESSMENT ROLL.
Unknown	6	12	REED & HUBBELL'S, Add	30	25		22	05							22	05						PAID IN FULL RET. ON ASSESSMENT ROLL.
Unknown	7	12	REED & HUBBELL'S, Add	31	25		22	06							22	06	Unknown	7	MAR 24 1908	22	06	PAID IN FULL RET. ON ASSESSMENT ROLL.
Unknown	8	12	REED & HUBBELL'S, Add	32	25		22	06							22	06	Unknown	8	MAR 24 1908	22	06	PAID IN FULL RET. ON ASSESSMENT ROLL.
Unknown	9	12	REED & HUBBELL'S, Add	33	25		22	05							22	05						PAID IN FULL RET. ON ASSESSMENT ROLL.
Unknown	10	12	REED & HUBBELL'S, Add	34	25		22	06							22	06						PAID IN FULL RET. ON ASSESSMENT ROLL.
Unknown	11	12	REED & HUBBELL'S, Add	35	25		22	06							22	06						PAID IN FULL RET. ON ASSESSMENT ROLL.
Unknown	12	12	REED & HUBBELL'S, Add	36	25		22	05							22	05						PAID IN FULL RET. ON ASSESSMENT ROLL.
Unknown	13	13	REED & HUBBELL'S, Add	24	25		22	06							22	06	Unknown	13	MAR 24 1908	22	06	PAID IN FULL RET. ON ASSESSMENT ROLL.
Unknown	14	13	REED & HUBBELL'S, Add	23	25		22	06							22	06	Unknown	14	MAR 24 1908	22	06	PAID IN FULL RET. ON ASSESSMENT ROLL.
Unknown	15	13	REED & HUBBELL'S, Add	22	25		22	05							22	05	Unknown	15	MAR 24 1908	22	05	PAID IN FULL RET. ON ASSESSMENT ROLL.

OWNERS	ASSESSED UPON: Assessment Number	Block	Tract or Subdivision	Lot	Front Feet	Feet on Crossing	Frontage Assessment: Dollars	Cents	Engineering Assessment: Dollars	Cents	Assessment: Dollars	Cents	Assessment: Dollars	Cents	Total Assessment: Dollars	Cents	Demands made upon as Owners	Assessment Numbers	Date of Demand ....190....	Assessment Due and Unpaid: Dollars	Cents	Subsequent Payments
Unknown	16	13	REED & HUBBELL'S, Add	21	25		22	06							22	06	Unknown	16	MAR 24 1908			PAID IN FULL RET. ON ASSESSMENT ROLL.
Unknown	17	13	REED & HUBBELL'S, Add	20	25		22	06							22	06	Unknown	17	MAR 24 1908			PAID IN FULL RET. ON ASSESSMENT ROLL.
Unknown	18	13	REED & HUBBELL'S, Add	19	25		22	05							22	05	Unknown	18	MAR 24 1908			PAID IN FULL RET. ON ASSESSMENT ROLL.
Unknown	19	13	REED & HUBBELL'S, Add	18	25		22	06							22	06	Unknown	19	MAR 24 1908			PAID IN FULL RET. ON ASSESSMENT ROLL.
Unknown	20	13	REED & HUBBELL'S, Add	17	25		22	06							22	06						PAID IN FULL RET. ON ASSESSMENT ROLL.
Unknown	21	13	REED & HUBBELL'S, Add	16	25		22	05							22	05						PAID IN FULL RET. ON ASSESSMENT ROLL.
Unknown	22	13	REED & HUBBELL'S, Add	9 W12.5' 15 E12.5'	12.5		11	03							11	03						PAID IN FULL RET. ON ASSESSMENT ROLL.
Unknown	23	13	REED & HUBBELL'S, Add	9 W12.5' 15 E12.5'	12.5		11	03							11	03						PAID IN FULL RET. ON ASSESSMENT ROLL.
Unknown	24	13	REED & HUBBELL'S, Add	14	25		22	06							22	06						PAID IN FULL RET. ON ASSESSMENT ROLL.
Unknown	25	13	REED & HUBBELL'S, Add	13	25		22	06							22	06	Unknown	75	MAR 24 1908			PAID IN FULL RET. ON ASSESSMENT ROLL.
Unknown	26	12	REED & HUBBELL'S, Add	37	25	25	22	05		76					22	81						PAID IN FULL RET. ON ASSESSMENT ROLL.
Unknown	27	12	REED & HUBBELL'S, Add	38	25	25	22	06		77					22	83						PAID IN FULL RET. ON ASSESSMENT ROLL.
Unknown	28	12	REED & HUBBELL'S, Add	39	25	25	22	06		76					22	82						PAID IN FULL RET. ON ASSESSMENT ROLL.
Unknown	29	12	REED & HUBBELL'S, Add	40	25	25	22	05		77					22	82						PAID IN FULL RET. ON ASSESSMENT ROLL.
Unknown	30	12	REED & HUBBELL'S, Add	41	25	25	22	06		76					22	82						PAID IN FULL RET. ON ASSESSMENT ROLL.
Unknown	31	12	REED & HUBBELL'S, Add	42	25	25	22	06		77					22	83						PAID IN FULL RET. ON ASSESSMENT ROLL.
Unknown	32	12	REED & HUBBELL'S, Add	43	25	25	22	06		76					22	82	Unknown	32	MAR 24 1908			PAID IN FULL RET. ON ASSESSMENT ROLL.
Unknown	33	12	REED & HUBBELL'S, Add	44	25	25	22	05		77					22	82	Unknown	33	MAR 24 1908			PAID IN FULL RET. ON ASSESSMENT ROLL.
Unknown	34	12	REED & HUBBELL'S, Add	45	25	25	22	06		76					22	82	Unknown	34	MAR 24 1908			PAID IN FULL RET. ON ASSESSMENT ROLL.
Unknown	35	12	REED & HUBBELL'S, Add	46	25	25	22	06		77					22	83	Unknown	35	MAR 24 1908			PAID IN FULL RET. ON ASSESSMENT ROLL.
Unknown	36	12	REED & HUBBELL'S, Add	47	25	25	22	05		76					22	81						PAID IN FULL RET. ON ASSESSMENT ROLL.
Unknown	37	12	REED & HUBBELL'S, Add	48	25	16.5	22	06	5	05					27	11						PAID IN FULL RET. ON ASSESSMENT ROLL.
Unknown	38	11	REED & HUBBELL'S, Add	25	25	16.5	22	06	5	05					27	11	Unknown	38	MAR 24 1908			PAID IN FULL RET. ON ASSESSMENT ROLL.
Unknown	39	11	REED & HUBBELL'S, Add	26	25	25	22	05		76					22	81	Unknown	39	MAR 24 1908			PAID IN FULL RET. ON ASSESSMENT ROLL.
Unknown	40	11	REED & HUBBELL'S, Add	27	25	25	22	06		77					22	83	Unknown	40	MAR 24 1908			PAID IN FULL RET. ON ASSESSMENT ROLL.
Unknown	41	11	REED & HUBBELL'S, Add	28	25	25	22	06		76					22	82	Unknown	41	MAR 24 1908			PAID IN FULL RET. ON ASSESSMENT ROLL.
Unknown	42	11	REED & HUBBELL'S, Add	29	25	25	22	05		77					22	82	Unknown	42	MAR 24 1908			PAID IN FULL RET. ON ASSESSMENT ROLL.
Unknown	43	11	REED & HUBBELL'S, Add	30	25	25	22	06		76					22	82	Unknown	43	MAR 24 1908			PAID IN FULL RET. ON ASSESSMENT ROLL.
Unknown	44	11	REED & HUBBELL'S, Add	31	25	25	22	06		77					22	83	Unknown	44	MAR 24 1908			PAID IN FULL RET. ON ASSESSMENT ROLL.
Unknown	45	11	REED & HUBBELL'S, Add	32	25	25	22	05		76					22	81						PAID IN FULL RET. ON ASSESSMENT ROLL.
Unknown	46	11	REED & HUBBELL'S, Add	33	25	25	22	06		77					22	83						PAID IN FULL RET. ON ASSESSMENT ROLL.
Unknown	47	11	REED & HUBBELL'S, Add	34	25	25	22	06		76					22	82						PAID IN FULL RET. ON ASSESSMENT ROLL.
Unknown	48	11	REED & HUBBELL'S, Add	35	25	25	22	05		77					22	82	Unknown	48	MAR 24 1908			PAID IN FULL RET. ON ASSESSMENT ROLL.
Unknown	49	11	REED & HUBBELL'S, Add	36	25	25	22	06		76					22	82	Unknown	49	MAR 24 1908			PAID IN FULL RET. ON ASSESSMENT ROLL.
Unknown	50	13	REED & HUBBELL'S, Add	12	25	25	22	06		77					22	83	Unknown	50	MAR 24 1908			PAID IN FULL RET. ON ASSESSMENT ROLL.
Unknown	51	13	REED & HUBBELL'S, Add	11	25	25	22	05		76					22	81	Unknown	51	MAR 24 1908			PAID IN FULL RET. ON ASSESSMENT ROLL.
Unknown	52	13	REED & HUBBELL'S, Add	10	25	25	22	06		77					22	83	Unknown	52	MAR 24 1908			PAID IN FULL RET. ON ASSESSMENT ROLL.
Unknown	53	13	REED & HUBBELL'S, Add	9	25	25	22	06		76					22	82	Unknown	53	MAR 24 1908			PAID IN FULL RET. ON ASSESSMENT ROLL.
Unknown	54	13	REED & HUBBELL'S, Add	8	25	25	22	05		77					22	82						PAID IN FULL RET. ON ASSESSMENT ROLL.
Unknown	55	13	REED & HUBBELL'S, Add	7	25	25	22	06		76					22	82						PAID IN FULL RET. ON ASSESSMENT ROLL.
Unknown	56	13	REED & HUBBELL'S, Add	6	25	25	22	06		77					22	83	Unknown	56	MAR 24 1908			PAID IN FULL RET. ON ASSESSMENT ROLL.
Unknown	57	13	REED & HUBBELL'S, Add	5	25	25	22	06		76					22	82	Unknown	57	MAR 24 1908			PAID IN FULL RET. ON ASSESSMENT ROLL.
Unknown	58	13	REED & HUBBELL'S, Add	4	25	25	22	06		77					22	83	Unknown	58	MAR 24 1908			PAID IN FULL RET. ON ASSESSMENT ROLL.
Unknown	59	13	REED & HUBBELL'S, Add	3	25	25	22	06		76					22	82	Unknown	59	MAR 24 1908			PAID IN FULL RET. ON ASSESSMENT ROLL.
Unknown	60	13	REED & HUBBELL'S, Add	2	25	25	22	05		77					22	82	Unknown	60	MAR 24 1908			PAID IN FULL RET. ON ASSESSMENT ROLL.
Unknown	61	13	REED & HUBBELL'S, Add	1	25	16.5	22	06	5	05					27	11	Unknown	61	MAR 24 1908			PAID IN FULL RET. ON ASSESSMENT ROLL.
Unknown	62	14	REED & HUBBELL'S, Add	24	25	16.5	22	06	5	05					27	11	Unknown	62	MAR 24 1908			PAID IN FULL RET. ON ASSESSMENT ROLL.
Unknown	63	14	REED & HUBBELL'S, Add	23	25	25	22	05		76					22	81	Unknown	63	MAR 24 1908			PAID IN FULL RET. ON ASSESSMENT ROLL.
Unknown	64	14	REED & HUBBELL'S, Add	22	25	25	22	06		77					22	83	Unknown	64	MAR 24 1908			PAID IN FULL CONTRACTORS RECEIPT.
Unknown	65	14	REED & HUBBELL'S, Add	21	25	25	22	06		76					22	82	Unknown	65	MAR 24 1908			PAID IN FULL CONTRACTORS RECEIPT.
Unknown	66	14	REED & HUBBELL'S, Add	20	25	25	22	06		77					22	83	Unknown	66	MAR 24 1908			PAID IN FULL RET. ON ASSESSMENT ROLL.
Unknown	67	14	REED & HUBBELL'S, Add	19	25	25	22	06		76					22	82	Unknown	67	MAR 24 1908			PAID IN FULL RET. ON ASSESSMENT ROLL.
Unknown	68	14	REED & HUBBELL'S, Add	18	25	25	22	06		77					22	83						PAID IN FULL RET. ON ASSESSMENT ROLL.
Unknown	69	14	REED & HUBBELL'S, Add	17	25	25	22	06		76					22	82						PAID IN FULL RET. ON ASSESSMENT ROLL.

OWNERS	ASSESSED UPON						Frontage Assessment		Lowering Assessment		Assessment		Assessment		Total Assessment		Demands Made Upon as Owners	Assessment Numbers	Date of Demand ----------190--	Assessment Due and Unpaid		SUBSEQUENT PAYMENTS
	Assessment Number	Block	Tract or Subdivision	Lot	Front Feet	Feet on Lowering	Dollars	Cents	Dollars	Cents	Dollars	Cents	Dollars	Cents	Dollars	Cents				Dollars	Cents	
Unknown	70	14	REED & HUBBELL'S,	Add 16	25	25	22	06		77					22	83	Unknown	70	MAR 24 1908	22	83	PAID IN FULL RET. ON ASSESSMENT ROLL
Unknown	71	14	REED & HUBBELL'S,	Add 15	25	25	22	05		76					22	81						PAID IN FULL RET. ON ASSESSMENT ROLL
Unknown	72	14	REED & HUBBELL'S,	Add 14	25	25	22	06		77					22	83						PAID IN FULL RET. ON ASSESSMENT ROLL
Unknown	73	14	REED & HUBBELL'S,	Add W. 21' of S 13 E. 41'	21	21	18	53		64					19	17						PAID IN FULL RET. ON ASSESSMENT ROLL
Unknown	74	14	REED & HUBBELL'S,	Add S 13	4	4	3	53		12					3	65						PAID IN FULL RET. ON ASSESSMENT ROLL
Unknown	75	14	REED & HUBBELL'S,	Add 12	25		22	06							22	06	Unknown	75	MAR 24 1908	22	06	PAID IN FULL RET. ON ASSESSMENT ROLL
Unknown	76	14	REED & HUBBELL'S,	Add 11	25		22	05							22	05	Unknown	76	MAR 24 1908	22	05	PAID IN FULL RET. ON ASSESSMENT ROLL
Unknown	77	14	REED & HUBBELL'S,	Add 10	25		22	06							22	06	Unknown	77	MAR 24 1908	22	06	PAID IN FULL RET. ON ASSESSMENT ROLL
Unknown	78	14	REED & HUBBELL'S,	Add 9	25		22	06							22	06	Unknown	78	MAR 24 1908	22	06	PAID IN FULL CERTIFICATE NO. 1175
Unknown	79	14	REED & HUBBELL'S,	Add 8	25		22	05							22	05	Unknown	79	MAR 24 1908	22	05	PAID IN FULL CERTIFICATE NO. 1175
Unknown	80	14	REED & HUBBELL'S,	Add 7	25		22	06							22	06	Unknown	80	MAR 24 1908	22	06	PAID IN FULL RET. ON ASSESSMENT ROLL
Unknown	81	14	REED & HUBBELL'S,	Add 6	25		22	06							22	06	Unknown	81	MAR 24 1908	22	06	PAID IN FULL RET. ON ASSESSMENT ROLL
Unknown	82	14	REED & HUBBELL'S,	Add 5	25		22	05							22	05	Unknown	82	MAR 24 1908	22	05	PAID IN FULL RET. ON ASSESSMENT ROLL
Unknown	83	14	REED & HUBBELL'S,	Add 4	25		22	06							22	06	Unknown	83	MAR 24 1908	22	06	PAID IN FULL RET. ON ASSESSMENT ROLL
Unknown	84	14	REED & HUBBELL'S,	Add 3	25		22	06							22	06	Unknown	84	MAR 24 1908	22	06	PAID IN FULL RET. ON ASSESSMENT ROLL
Unknown	85	14	REED & HUBBELL'S,	Add 2	25		22	05							22	05	Unknown	85	MAR 24 1908	22	05	PAID IN FULL RET. ON ASSESSMENT ROLL
Unknown	86	14	REED & HUBBELL'S,	Add 1	25		22	06							22	06	Unknown	86	MAR 24 1908	22	06	PAID IN FULL RET. ON ASSESSMENT ROLL
Unknown	87	15	REED & HUBBELL'S,	Add 24	25		22	06							22	06	Unknown	87	MAR 24 1908	22	06	PAID IN FULL RET. ON ASSESSMENT ROLL
Unknown	88	15	REED & HUBBELL'S,	Add 23	25		22	05							22	05	Unknown	88	MAR 24 1908	22	06	PAID IN FULL RET. ON ASSESSMENT ROLL
Unknown	89	15	REED & HUBBELL'S,	Add 22	25		22	06							22	06						PAID IN FULL RET. ON ASSESSMENT ROLL
Unknown	90	15	REED & HUBBELL'S,	Add 21	25		22	06							22	06	Unknown	90	MAR 24 1908	22	06	PAID IN FULL RET. ON ASSESSMENT ROLL
Unknown	91	15	REED & HUBBELL'S,	Add 20	25		22	05							22	05	Unknown	91	MAR 24 1908	22	05	PAID IN FULL RET. ON ASSESSMENT ROLL
Unknown	92	15	REED & HUBBELL'S,	Add 19	25		22	06							22	06	Unknown	92	MAR 24 1908	22	06	PAID IN FULL RET. ON ASSESSMENT ROLL
Unknown	93	15	REED & HUBBELL'S,	Add 18	25		22	06							22	06	Unknown	93	MAR 24 1908	22	06	PAID IN FULL RET. ON ASSESSMENT ROLL
Unknown	94	15	REED & HUBBELL'S,	Add 17	25		22	05							22	05	Unknown	94	MAR 24 1908	22	05	PAID IN FULL RET. ON ASSESSMENT ROLL
Unknown	95	15	REED & HUBBELL'S,	Add 16	25		22	06							22	06	Unknown	95	MAR 24 1908	22	06	PAID IN FULL RET. ON ASSESSMENT ROLL
Unknown	96	15	REED & HUBBELL'S,	Add 15	25		22	06							22	06	Unknown	96	MAR 24 1908	22	06	PAID IN FULL RET. ON ASSESSMENT ROLL
Unknown	97	15	REED & HUBBELL'S,	Add 14	25		22	05							22	05	Unknown	97	MAR 24 1908	22	05	PAID IN FULL RET. ON ASSESSMENT ROLL
Unknown	98	15	REED & HUBBELL'S,	Add 13	25		22	06							22	06	Unknown	98	MAR 24 1908	22	06	PAID IN FULL RET. ON ASSESSMENT ROLL
Unknown	99	11	REED & HUBBELL'S,	Add 37	25		22	06							22	06	Unknown	99	MAR 24 1908	22	06	PAID IN FULL RET. ON ASSESSMENT ROLL
Unknown	100	11	REED & HUBBELL'S,	Add 38	25		22	05							22	05	Unknown	100	MAR 24 1908	22	05	PAID IN FULL RET. ON ASSESSMENT ROLL
Unknown	101	11	REED & HUBBELL'S,	Add 39	25		22	06							22	06	Unknown	101	MAR 24 1908	22	06	PAID IN FULL RET. ON ASSESSMENT ROLL
Unknown	102	11	REED & HUBBELL'S,	Add 40	25		22	06							22	06	Unknown	102	MAR 24 1908	22	06	PAID IN FULL RET. ON ASSESSMENT ROLL
Unknown	103	11	REED & HUBBELL'S,	Add 41	25		22	05							22	05	Unknown	103	MAR 24 1908	22	05	PAID IN FULL RET. ON ASSESSMENT ROLL
Unknown	104	11	REED & HUBBELL'S,	Add 42	25		22	06							22	06	Unknown	104	MAR 24 1908	22	06	PAID IN FULL RET. ON ASSESSMENT ROLL
Unknown	105	11	REED & HUBBELL'S,	Add 43	25		22	06							22	06	Unknown	105	MAR 24 1908	22	06	PAID IN FULL RET. ON ASSESSMENT ROLL
Unknown	106	11	REED & HUBBELL'S,	Add 44	25		22	05							22	05	Unknown	106	MAR 24 1908	22	05	PAID IN FULL RET. ON ASSESSMENT ROLL
Unknown	107	11	REED & HUBBELL'S,	Add 45	25		22	06							22	06	Unknown	107	MAR 24 1908	22	06	PAID IN FULL RET. ON ASSESSMENT ROLL
Unknown	108	11	REED & HUBBELL'S,	Add 46	25		22	06							22	06	Unknown	108	MAR 24 1908	22	06	PAID IN FULL RET. ON ASSESSMENT ROLL
Unknown	109	11	REED & HUBBELL'S,	Add 47	25		22	06							22	06	Unknown	109	MAR 24 1908	22	06	PAID IN FULL RET. ON ASSESSMENT ROLL
Unknown	110	11	REED & HUBBELL'S,	Add 48	25		22	05							22	05	Unknown	110	MAR 24 1908	22	05	PAID IN FULL RET. ON ASSESSMENT ROLL
Unknown	111	10	REED & HUBBELL'S,	Add 25	25		22	06							22	06						PAID IN FULL RET. ON ASSESSMENT ROLL
Unknown	112	10	REED & HUBBELL'S,	Add 26	25		22	06							22	06						PAID IN FULL RET. ON ASSESSMENT ROLL
Unknown	113	10	REED & HUBBELL'S,	Add 27	25		22	05							22	05	Unknown	113	MAR 24 1908	22	05	PAID IN FULL RET. ON ASSESSMENT ROLL
Unknown	114	10	REED & HUBBELL'S,	Add 28	25		22	06							22	06	Unknown	114	MAR 24 1908	22	06	PAID IN FULL RET. ON ASSESSMENT ROLL
Unknown	115	10	REED & HUBBELL'S,	Add 29	25		22	06							22	06	Unknown	115	MAR 24 1908	22	06	PAID IN FULL RET. ON ASSESSMENT ROLL
Unknown	116	10	REED & HUBBELL'S,	Add 30	25		22	05							22	05	Unknown	116	MAR 24 1908	22	05	PAID IN FULL RET. ON ASSESSMENT ROLL
Unknown	117	10	REED & HUBBELL'S,	Add 31	25		22	06							22	06						PAID IN FULL RET. ON ASSESSMENT ROLL
Unknown	118	10	REED & HUBBELL'S,	Add 32	25		22	06							22	06						PAID IN FULL RET. ON ASSESSMENT ROLL
Unknown	119	10	REED & HUBBELL'S,	Add 33	25		22	05							22	05						PAID IN FULL RET. ON ASSESSMENT ROLL
Unknown	120	10	REED & HUBBELL'S,	Add 34	25		22	06							22	06						PAID IN FULL RET. ON ASSESSMENT ROLL
Unknown	121	10	REED & HUBBELL'S,	Add 35	25		22	06							22	06						PAID IN FULL RET. ON ASSESSMENT ROLL
Unknown	122	10	REED & HUBBELL'S,	Add 36	25		22	05							22	05						PAID IN FULL RET. ON ASSESSMENT ROLL
Unknown	123	10	REED & HUBBELL'S,	Add 37	25	25	22	06	29						22	35						PAID IN FULL RET. ON ASSESSMENT ROLL

OWNERS	ASSESSED UPON						Framing Assessment		Lumber Assessment		Assessment		Assessment		Total Assessment		Demands Made Upon as Owners	Assessment Numbers	Date of Demand ----------190--	Assessment Due and Unpaid		SUBSEQUENT PAYM
	Assessment Number	Block	Tract or Subdivision	Lot	Front Feet	Feet on Lumber	Dollars	Cents	Dollars	Cents	Dollars	Cents	Dollars	Cents	Dollars	Cents				Dollars	Cents	
Unknown	124	10	REED & HUBBELL'S, Add	38	25	25	22	06		29					22	35						PAID IN FULL RET. ON ASSESSMENT ROLL.
Unknown	125	10	REED & HUBBELL'S, Add	39	25	25	22	05		28					22	33	Unknown	175	MAR 24 1908			PAID IN FULL RET. ON ASSESSMENT ROLL.
Unknown	126	10	REED & HUBBELL'S, Add	40	25	25	22	06		29					22	35	Unknown	176	MAR 24 1908			PAID IN FULL RET. ON ASSESSMENT ROLL.
Unknown	127	10	REED & HUBBELL'S, Add	41	25	25	22	06		29					22	35						PAID IN FULL RET. ON ASSESSMENT ROLL.
Unknown	128	10	REED & HUBBELL'S, Add	42	25	25	22	06		28					22	34						PAID IN FULL
Unknown	129	10	REED & HUBBELL'S, Add	43	25	25	22	06		29					22	35						PAID IN FULL
Unknown	130	10	REED & HUBBELL'S, Add	44	25	25	22	06		29					22	35						PAID IN FULL RET. ON ASSESSMENT ROLL.
Unknown	131	10	REED & HUBBELL'S, Add	45	25	25	22	05		28					22	33	Unknown	131	MAR 24 1908			PAID IN FULL RET. ON ASSESSMENT ROLL.
Unknown	132	10	REED & HUBBELL'S, Add	46	25	25	22	06		29					22	35	Unknown	132	MAR 24 1908			PAID IN FULL RET. ON ASSESSMENT ROLL.
Unknown	133	10	REED & HUBBELL'S, Add	47	25	25	22	06		29					22	35	Unknown	133	MAR 24 1908			PAID IN FULL RET. ON ASSESSMENT ROLL.
Unknown	134	10	REED & HUBBELL'S, Add	48	25	165	22	06	1	90					23	96	Unknown	134	MAR 24 1908			PAID IN FULL RET. ON ASSESSMENT ROLL.
Unknown	135	9	REED & HUBBELL'S, Add	25	25	165	22	06	1	90					23	96	Unknown	135	MAR 24 1908			PAID IN FULL RET. ON ASSESSMENT ROLL.
Unknown	136	9	REED & HUBBELL'S, Add	26	25	25	22	06		28					22	34	Unknown	136	MAR 24 1908			PAID IN FULL RET. ON ASSESSMENT ROLL.
Unknown	137	9	REED & HUBBELL'S, Add	27	25	25	22	05		29					22	34	Unknown	137	MAR 24 1908			PAID IN FULL RET. ON ASSESSMENT ROLL.
Unknown	138	9	REED & HUBBELL'S, Add	28	25	25	22	06		29					22	35	Unknown	138	MAR 24 1908			PAID IN FULL RET. ON ASSESSMENT ROLL.
Unknown	139	9	REED & HUBBELL'S, Add	29	25	25	22	06		28					22	34	Unknown	139	MAR 24 1908			PAID IN FULL RET. ON ASSESSMENT ROLL.
Unknown	140	9	REED & HUBBELL'S, Add	30	25	25	22	06		29					22	35	Unknown	140	MAR 24 1908			PAID IN FULL RET. ON ASSESSMENT ROLL.
Unknown	141	9	REED & HUBBELL'S, Add	31	25	25	22	06		29					22	35	Unknown	141	MAR 24 1908			PAID IN FULL RET. ON ASSESSMENT ROLL.
Unknown	142	9	REED & HUBBELL'S, Add	32	25	25	22	06		28					22	34	Unknown	142	MAR 24 1908			PAID IN FULL RET. ON ASSESSMENT ROLL.
Unknown	143	9	REED & HUBBELL'S, Add	33	25	25	22	05		29					22	34	Unknown	143	MAR 24 1908			PAID IN FULL RET. ON ASSESSMENT ROLL.
Unknown	144	9	REED & HUBBELL'S, Add	34	25	25	22	06		29					22	35	Unknown					PAID IN FULL RET. ON ASSESSMENT ROLL.
Unknown	145	9	REED & HUBBELL'S, Add	35	25	25	22	06		28					22	34	Unknown	145	MAR 24 1908			PAID IN FULL RET. ON ASSESSMENT ROLL.
Unknown	146	9	REED & HUBBELL'S, Add	36	25	25	22	06		29					22	35						PAID IN FULL RET. ON ASSESSMENT ROLL.
Unknown	147	15	REED & HUBBELL'S, Add	12	25	25	22	06		29					22	35	Unknown	147	MAR 24 1908			PAID IN FULL RET. ON ASSESSMENT ROLL.
Unknown	148	15	REED & HUBBELL'S, Add	11	25	25	22	06		28					22	34	Unknown	148	MAR 24 1908			PAID IN FULL RET. ON ASSESSMENT ROLL.
Unknown	149	15	REED & HUBBELL'S, Add	10	25	25	22	05		29					22	34						PAID IN FULL RET. ON ASSESSMENT ROLL.
Unknown	150	15	REED & HUBBELL'S, Add	9	25	25	22	06		29					22	35						PAID IN FULL RET. ON ASSESSMENT ROLL.
Unknown	151	15	REED & HUBBELL'S, Add	8	25	25	22	06		28					22	34						PAID IN FULL RET. ON ASSESSMENT ROLL.
Unknown	152	15	REED & HUBBELL'S, Add	7	25	25	22	06		29					22	35						PAID IN FULL RET. ON ASSESSMENT ROLL.
Unknown	153	15	REED & HUBBELL'S, Add	6	25	25	22	06		29					22	35						PAID IN FULL RET. ON ASSESSMENT ROLL.
Unknown	154	15	REED & HUBBELL'S, Add	5	25	25	22	06		28					22	34						PAID IN FULL RET. ON ASSESSMENT ROLL.
Unknown	155	15	REED & HUBBELL'S, Add	4	25	25	22	06		29					22	35	Unknown	155	MAR 24 1908			PAID IN FULL RET. ON ASSESSMENT ROLL.
Unknown	156	15	REED & HUBBELL'S, Add	3	25	25	22	05		29					22	34	Unknown	156	MAR 24 1908			PAID IN FULL RET. ON ASSESSMENT ROLL.
Unknown	157	15	REED & HUBBELL'S, Add	2	25	25	22	06		29					22	35	Unknown	157	MAR 24 1908			PAID IN FULL RET. ON ASSESSMENT ROLL.
Unknown	158	15	REED & HUBBELL'S, Add	1	25	165	22	06	1	90					23	96	Unknown	158	MAR 24 1908			PAID IN FULL RET. ON ASSESSMENT ROLL.
Unknown	159	16	REED & HUBBELL'S, Add	24	25	165	22	06	1	90					23	96						PAID IN FULL SUPT. STS. BY
Unknown	160	16	REED & HUBBELL'S, Add	23	25	25	22	06		29					22	35						PAID IN FULL SUPT. STS. BY
Unknown	161	16	REED & HUBBELL'S, Add	22	25	25	22	06		29					22	35	Unknown	161	MAR 24 1908			PAID IN FULL RET. ON ASSESSMENT ROLL.
Unknown	162	16	REED & HUBBELL'S, Add	21	25	25	22	05		28					22	33	Unknown	162	MAR 24 1908			PAID IN FULL RET. ON ASSESSMENT ROLL.
Unknown	163	16	REED & HUBBELL'S, Add	20	25	25	22	06		29					22	35	Unknown	163	MAR 24 1908			PAID IN FULL CONTRACTORS RECEIPT.
Unknown	164	16	REED & HUBBELL'S, Add	19	25	25	22	06		29					22	35	Unknown	164	MAR 24 1908			PAID IN FULL CONTRACTORS RECEIPT.
Unknown	165	16	REED & HUBBELL'S, Add	18	25	25	22	06		28					22	34	Unknown	165	MAR 24 1908			PAID IN FULL RET. ON ASSESSMENT ROLL.
Unknown	166	16	REED & HUBBELL'S, Add	17	25	25	22	06		29					22	35	Unknown	166	MAR 24 1908	22	35	R 452
Unknown	167	16	REED & HUBBELL'S, Add	16	25	25	22	06		29					22	35	Unknown	167	MAR 24 1908	22	35	
Unknown	168	16	REED & HUBBELL'S, Add	15	25	25	22	05		29					22	34	Unknown	168	MAR 24 1908	22	34	
Unknown	169	16	REED & HUBBELL'S, Add	14	25	25	22	06		29					22	35	Unknown	169	MAR 24 1908	22	35	
Unknown	170	16	REED & HUBBELL'S, Add	13	25	25	22	06		29					22	35	Unknown	170	MAR 24 1908			PAID IN FULL RET. ON ASSESSMENT ROLL.
Unknown	171	16	REED & HUBBELL'S, Add	12	25	25	22	05		80					22	85	Unknown	171	MAR 24 1908			PAID IN FULL RET. ON ASSESSMENT ROLL.
Unknown	172	16	REED & HUBBELL'S, Add	11	25	25	22	06		79					22	85	Unknown	172	MAR 24 1908			PAID IN FULL RET. ON ASSESSMENT ROLL.
Unknown	173	16	REED & HUBBELL'S, Add	10	25	25	22	06		80					22	86	Unknown	173	MAR 24 1908			PAID IN FULL RET. ON ASSESSMENT ROLL.
Unknown	174	16	REED & HUBBELL'S, Add	9	25	25	22	05		79					22	84	Unknown	174	MAR 24 1908			PAID IN FULL CERTIFICATE NO. 1176
Unknown	175	16	REED & HUBBELL'S, Add	8	25	25	22	06		79					22	85	Unknown	175	MAR 24 1908			PAID IN FULL RET. ON ASSESSMENT ROLL. 1176
Unknown	176	16	REED & HUBBELL'S, Add	7	25	25	22	06		80					22	86	Unknown	176	MAR 24 1908			PAID IN FULL RET. ON ASSESSMENT ROLL.
Unknown	177	16	REED & HUBBELL'S, Add	6	25	25	22	06		79					22	85	Unknown	177	MAR 24 1908			PAID IN FULL RET. ON ASSESSMENT ROLL.

OWNERS	Assessment Number	Block	Tract or Subdivision	Lot	Front Feet	Feet on Lot Running	Frontage Assessment Dollars	Frontage Assessment Cents	Lot Assessment Dollars	Lot Assessment Cents	Assessment Dollars	Assessment Cents	Assessment Dollars	Assessment Cents	Total Assessment Dollars	Total Assessment Cents	Demands Made Upon as Owners	Assessment Numbers	Date of Demand ----------190--	Assessment Due and Unpaid Dollars	Assessment Due and Unpaid Cents	SUBSEQUENT PAYMENTS
Unknown	178	16	REED & HUBBELL'S, Add	5	25	25	22	05		79					22	84	Unknown	178	MAR 24 1908	22	84	PAID IN FULL RET. ON ASSESSMENT ROLL.
Unknown	179	16	REED & HUBBELL'S, Add	4	25	25	22	06		80					22	86	Unknown	179	MAR 24 1908	22	86	PAID IN FULL RET. ON ASSESSMENT ROLL.
Unknown	180	16	REED & HUBBELL'S, Add	3	25	25	22	06		79					22	85	Unknown	180	MAR 24 1908	22	87	PAID IN FULL RET. ON ASSESSMENT ROLL.
Unknown	181	16	REED & HUBBELL'S, Add	2	25	25	22	05		79					22	84	Unknown	181	MAR 24 1908	22	84	PAID IN FULL RET. ON ASSESSMENT ROLL.
Unknown	182	16	REED & HUBBELL'S, Add	1	25	165	22	06	5	23					27	29	Unknown	182	MAR 24 1908	27	29	PAID IN FULL RET. ON ASSESSMENT ROLL.
Unknown	183	38	NP WHITNEY'S, Add	24	25	165	22	06	5	23					27	29						PAID IN FULL RET. ON ASSESSMENT ROLL.
Unknown	184	38	NP WHITNEY'S, Add	23	25	25	22	05		80					22	85						PAID IN FULL RET. ON ASSESSMENT ROLL.
Unknown	185	38	NP WHITNEY'S, Add	22	25	25	22	06		79					22	85						PAID IN FULL RET. ON ASSESSMENT ROLL.
Unknown	186	38	NP WHITNEY'S, Add	21	25	25	22	06		79					22	85						PAID IN FULL RET. ON ASSESSMENT ROLL.
Unknown	187	38	NP WHITNEY'S, Add	20	25	25	22	05		80					22	85						PAID IN FULL RET. ON ASSESSMENT ROLL.
Unknown	188	38	NP WHITNEY'S, Add	19	25	25	22	06		79					22	85						PAID IN FULL RET. ON ASSESSMENT ROLL.
Unknown	189	38	NP WHITNEY'S, Add	18	25	25	22	06		79					22	85						PAID IN FULL RET. ON ASSESSMENT ROLL.
Unknown	190	38	NP WHITNEY'S, Add	17	25	25	22	05		80					22	85						PAID IN FULL RET. ON ASSESSMENT ROLL.
Unknown	191	38	NP WHITNEY'S, Add	16	25	25	22	06		79					22	85	Unknown	191	MAR 24 1908	22	85	PAID IN FULL RET. ON ASSESSMENT ROLL.
Unknown	192	38	NP WHITNEY'S, Add	15	25	25	22	06		79					22	85	Unknown	192	MAR 24 1908	22	85	PAID IN FULL RET. ON ASSESSMENT ROLL.
Unknown	193	38	NP WHITNEY'S, Add	14	25	25	22	05		80					22	85	Unknown	193	MAR 24 1908	22	85	PAID IN FULL RET. ON ASSESSMENT ROLL.
Unknown	194	38	NP WHITNEY'S, Add	13	25	25	22	06		79					22	85	Unknown	194	MAR 24 1908	22	85	PAID IN FULL RET. ON ASSESSMENT ROLL.
Unknown	195	9	REED & HUBBELL'S, Add	37	25	25	22	06		79					22	85	Unknown					PAID IN FULL RET. ON ASSESSMENT ROLL.
Unknown	196	9	REED & HUBBELL'S, Add	38	25	25	22	05		80					22	85	Unknown	196	MAR 24 1908	22	85	PAID IN FULL RET. ON ASSESSMENT ROLL.
Unknown	197	9	REED & HUBBELL'S, Add	39	25	25	22	06		79					22	85	Unknown	197	MAR 24 1908	22	85	PAID IN FULL RET. ON ASSESSMENT ROLL.
Unknown	198	9	REED & HUBBELL'S, Add	40	25	25	22	06		79					22	85	Unknown	198	MAR 24 1908	22	85	PAID IN FULL RET. ON ASSESSMENT ROLL.
Unknown	199	9	REED & HUBBELL'S, Add	41	25	25	22	05		80					22	85	Unknown	199	MAR 24 1908	22	85	PAID IN FULL RET. ON ASSESSMENT ROLL.
Unknown	200	9	REED & HUBBELL'S, Add	42	25	25	22	06		79					22	85	Unknown	200	MAR 24 1908	22	85	PAID IN FULL RET. ON ASSESSMENT ROLL.
Unknown	201	9	REED & HUBBELL'S, Add	43	25	25	22	06		79					22	85	Unknown	201	MAR 24 1908	22	85	PAID IN FULL RET. ON ASSESSMENT ROLL.
Unknown	202	9	REED & HUBBELL'S, Add	44	25	25	22	05		80					22	85	Unknown	202	MAR 24 1908	22	85	PAID IN FULL RET. ON ASSESSMENT ROLL.
Unknown	203	9	REED & HUBBELL'S, Add	45	25	25	22	06		79					22	85	Unknown	203	MAR 24 1908	22	85	PAID IN FULL RET. ON ASSESSMENT ROLL.
Unknown	204	9	REED & HUBBELL'S, Add	46	25	25	22	06		79					22	85	Unknown	204	MAR 24 1908	22	85	PAID IN FULL RET. ON ASSESSMENT ROLL.
Unknown	205	9	REED & HUBBELL'S, Add	47	25	25	22	05		80					22	85	Unknown	205	MAR 24 1908	22	85	PAID IN FULL RET. ON ASSESSMENT ROLL.
Unknown	206	9	REED & HUBBELL'S, Add	48	25	165	22	06	5	23					27	29	Unknown	206	MAR 24 1908	27	29	PAID IN FULL RET. ON ASSESSMENT ROLL.
Unknown	207	41	NP WHITNEY'S, Add	25	25	165	22	06	5	23					27	29						PAID IN FULL RET. ON ASSESSMENT ROLL.
Unknown	208	41	NP WHITNEY'S, Add	26	25	25	22	05		80					22	85						PAID IN FULL RET. ON ASSESSMENT ROLL.
Unknown	209	41	NP WHITNEY'S, Add	27	25	25	22	06		79					22	85						PAID IN FULL RET. ON ASSESSMENT ROLL.
Unknown	210	41	NP WHITNEY'S, Add	28	25	25	22	06		79					22	85						PAID IN FULL RET. ON ASSESSMENT ROLL.
Unknown	211	41	NP WHITNEY'S, Add	29	25	25	22	05		80					22	85						PAID IN FULL RET. ON ASSESSMENT ROLL.
Unknown	212	41	NP WHITNEY'S, Add	30	25	25	22	06		79					22	85						PAID IN FULL RET. ON ASSESSMENT ROLL.
Unknown	213	41	NP WHITNEY'S, Add	31	25	25	22	06		79					22	85						PAID IN FULL RET. ON ASSESSMENT ROLL.
Unknown	214	41	NP WHITNEY'S, Add	32	25	25	22	05		80					22	85						PAID IN FULL RET. ON ASSESSMENT ROLL.
Unknown	215	41	NP WHITNEY'S, Add	33	25	25	22	06		79					22	85	Unknown	215	MAR 24 1908	22	85	PAID IN FULL CONTRACTORS RECEIPT.
Unknown	216	41	NP WHITNEY'S, Add	34	25	25	22	06		79					22	85	Unknown	216	MAR 24 1908	22	85	5/8 PAID IN FULL CONTRACTORS RECEIPT.
Unknown	217	41	NP WHITNEY'S, Add	35	25	25	22	05		80					22	85	Unknown	217	MAR 24 1908	22	85	PAID IN FULL RET. ON ASSESSMENT ROLL.
Unknown	218	41	NP WHITNEY'S, Add	36	25	25	22	06		79					22	85	Unknown	218	MAR 24 1908	22	85	PAID IN FULL RET. ON ASSESSMENT ROLL.
Unknown	219	41	NP WHITNEY'S, Add	37	25		22	06							22	06	Unknown	219	MAR 24 1908	22	06	PAID IN FULL RET. ON ASSESSMENT ROLL.
Unknown	220	41	NP WHITNEY'S, Add	38	25		22	05							22	05	Unknown	220	MAR 24 1908	22	05	PAID IN FULL RET. ON ASSESSMENT ROLL.
Unknown	221	41	NP WHITNEY'S, Add	39	25		22	06							22	06	Unknown	221	MAR 24 1908	22	06	PAID IN FULL RET. ON ASSESSMENT ROLL.
Unknown	222	41	NP WHITNEY'S, Add	40	25		22	06							22	06	Unknown	222	MAR 24 1908	22	06	PAID IN FULL RET. ON ASSESSMENT ROLL.
Unknown	223	41	NP WHITNEY'S, Add	41	25		22	06							22	06	Unknown	223	MAR 24 1908	22	06	PAID IN FULL RET. ON ASSESSMENT ROLL.
Unknown	224	41	NP WHITNEY'S, Add	42	25		22	05							22	05	Unknown	224	MAR 24 1908	22	05	PAID IN FULL RET. ON ASSESSMENT ROLL.
Unknown	225	41	NP WHITNEY'S, Add	43	25		22	06							22	06	Unknown	225	MAR 24 1908	22	06	PAID IN FULL RET. ON ASSESSMENT ROLL.
Unknown	226	41	NP WHITNEY'S, Add	44	25		22	06							22	06	Unknown	226	MAR 24 1908	22	06	PAID IN FULL RET. ON ASSESSMENT ROLL.
Unknown	227	41	NP WHITNEY'S, Add	45	25		22	05							22	05	Unknown	227	MAR 24 1908	22	05	PAID IN FULL RET. ON ASSESSMENT ROLL.
Unknown	228	41	NP WHITNEY'S, Add	46	25		22	06							22	06	Unknown	228	MAR 24 1908	22	06	PAID IN FULL RET. ON ASSESSMENT ROLL.
Unknown	229	41	NP WHITNEY'S, Add	47	25		22	06							22	06	Unknown	229	MAR 24 1908	22	06	CONCLUSIVELY PRESUMED PAID
Unknown	230	41	NP WHITNEY'S, Add	48	25		22	05							22	05	Unknown	230	MAR 24 1908	22	05	CONCLUSIVELY PRESUMED PAID
Unknown	231	38	NP WHITNEY'S, Add	12	25		22	06							22	06	Unknown	231	MAR 24 1908	22	06	PAID IN FULL RET. ON ASSESSMENT ROLL.

OWNERS	ASSESSED UPON: Assessment Number	Block	Tract or Subdivision	Lot	From Front	From Corner	Frontage Assessment: Dollars	Frontage Assessment: Cents	Lowering Assessment: Dollars	Lowering Assessment: Cents	Assessment: Dollars	Assessment: Cents	Assessment: Dollars	Assessment: Cents	Total Assessment: Dollars	Total Assessment: Cents	Demands Made Upon as Owners	Assessment Numbers	Date of Demand ----------190--	Assessment Due and Unpaid: Dollars	Assessment Due and Unpaid: Cents	SUBSEQUENT PAYM
Unknown	232	38	1/2 WHITNEY'S, Add	11	25		22	06							22	06	Unknown	734	MAR 24 1908			PAID IN FULL RET. ON ASSESSMENT ROLL.
Unknown	233	38	1/2 WHITNEY'S, Add	10	25		22	06							22	06	Unknown	735	MAR 24 1908			PAID IN FULL RET. ON ASSESSMENT ROLL.
Unknown	234	38	1/2 WHITNEY'S, Add	9	25		22	05							22	05	Unknown	736	MAR 24 1908			PAID IN FULL RET. ON ASSESSMENT ROLL.
Unknown	235	38	1/2 WHITNEY'S, Add	8	25		22	06							22	06	Unknown	737	MAR 24 1908			PAID IN FULL RET. ON ASSESSMENT ROLL.
Unknown	236	38	1/2 WHITNEY'S, Add	7	25		22	06							22	06						PAID IN FULL RET. ON ASSESSMENT ROLL.
Unknown	237	38	1/2 WHITNEY'S, Add	W 12.5' 6	12.5		11	03							11	03						PAID IN FULL RET. ON ASSESSMENT ROLL.
Unknown	238	38	1/2 WHITNEY'S, Add	E 12.5' 6	12.5		11	03							11	03	Unknown	738	MAR 24 1908			PAID IN FULL RET. ON ASSESSMENT ROLL.
Unknown	239	38	1/2 WHITNEY'S, Add	5	25		22	05							22	05	Unknown	739	MAR 24 1908			PAID IN FULL RET. ON ASSESSMENT ROLL.
Unknown	240	38	1/2 WHITNEY'S, Add	4	25		22	06							22	06	Unknown	740	MAR 24 1908			PAID IN FULL RET. ON ASSESSMENT ROLL.
Unknown	241	38	1/2 WHITNEY'S, Add	3	25		22	06							22	06	Unknown	741	MAR 24 1908			PAID IN FULL RET. ON ASSESSMENT ROLL.
Unknown	242	38	1/2 WHITNEY'S, Add	2	25		22	05							22	05	Unknown	744	MAR 24 1908			PAID IN FULL RET. ON ASSESSMENT ROLL.
Unknown	243	38	1/2 WHITNEY'S, Add	1	25		22	06							22	06	Unknown	745	MAR 24 1908			PAID IN FULL RET. ON ASSESSMENT ROLL.
Unknown							#5293	73	#1299	3					#5423	66						
Unknown																						
Unknown																						
Unknown															

DIAGRAM

Exhibiting Grand Ave ~~Street~~ and its intersecting streets from the east line of 26th Street to the west line of 31st Street, in the City of San Diego, California, on which work has been done under my official contract as Street Superintendent of said city, with John Engebretsen dated the 5th day of March, A. D. 1907, for the Grading of said Grand Avenue ~~Street~~, as is more particularly described in said contract; showing the relative location of each district, lot, portion of lot, or parcel of land assessed, to the work done; numbered in red ink to correspond with the red ink numbers in the assessment; and showing the number of feet fronting, assessed for said work contracted for and performed. Herein "No." is used for the word "number" and "ft." for the word "feet". The marks ′ and ″ mean respectively "feet" and "inches." Figures in black ink next to property line show, each, the length of said line in feet. Other figures in black ink show the numbers of the lots.

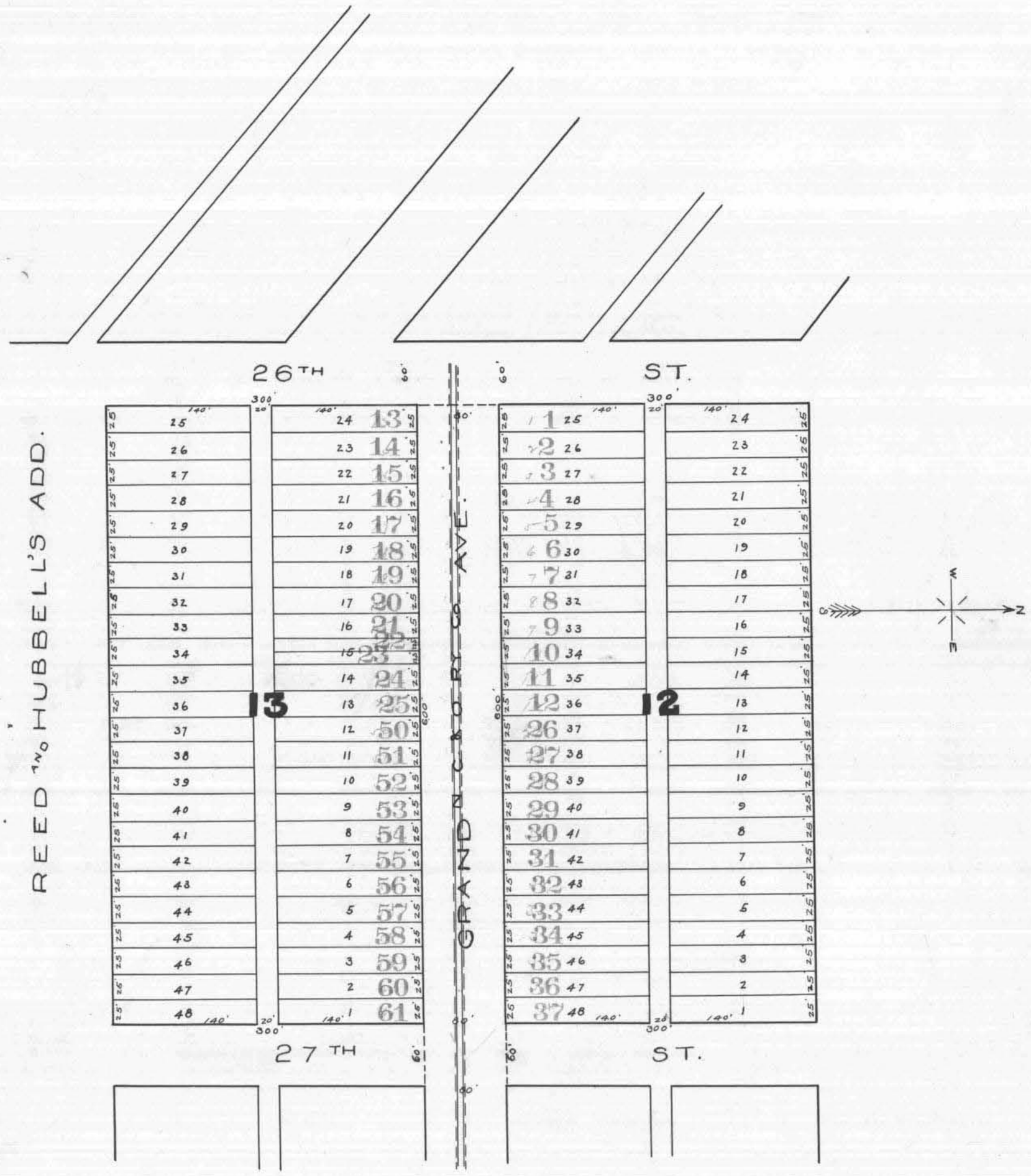

The lots and blocks in Reed and Hubbell's add as shown on this sheet are according to the map thereof filed in the office of the San Diego County Recorder June 30 . 1886

At said City of San Diego, California, this 2nd day of March A. D. 1908

J. C. Brackenridge
Superintendent of Streets of the City of San Diego, California

Recorded March 2nd A. D. 1908

J. C. Brackenridge
Superintendent of Streets of the City of San Diego, California

DIAGRAM

Exhibiting Grand Avenue ~~Street~~ and its intersecting streets from the East line of 26th Street to the West line of 31st Street, in the City of San Diego, California, on which work has been done under my official contract as Street Superintendent of said city, with John Engebretsen dated the 5th day of March A. D. 1907, for the Grading of said Grand Avenue ~~Street~~, as is more particularly described in said contract; showing the relative location of each district, lot, portion of lot, or parcel of land assessed, to the work done; numbered in red ink to correspond with the red ink numbers in the assessment; and showing the number of feet fronting, assessed for said work contracted for and performed. Herein "No." is used for the word "number" and "ft." for the word "feet". The marks ′ and ″ mean respectively "feet" and "inches." Figures in black ink next to property line show, each, the length of said line in feet. Other figures in black ink show the numbers of the lots.

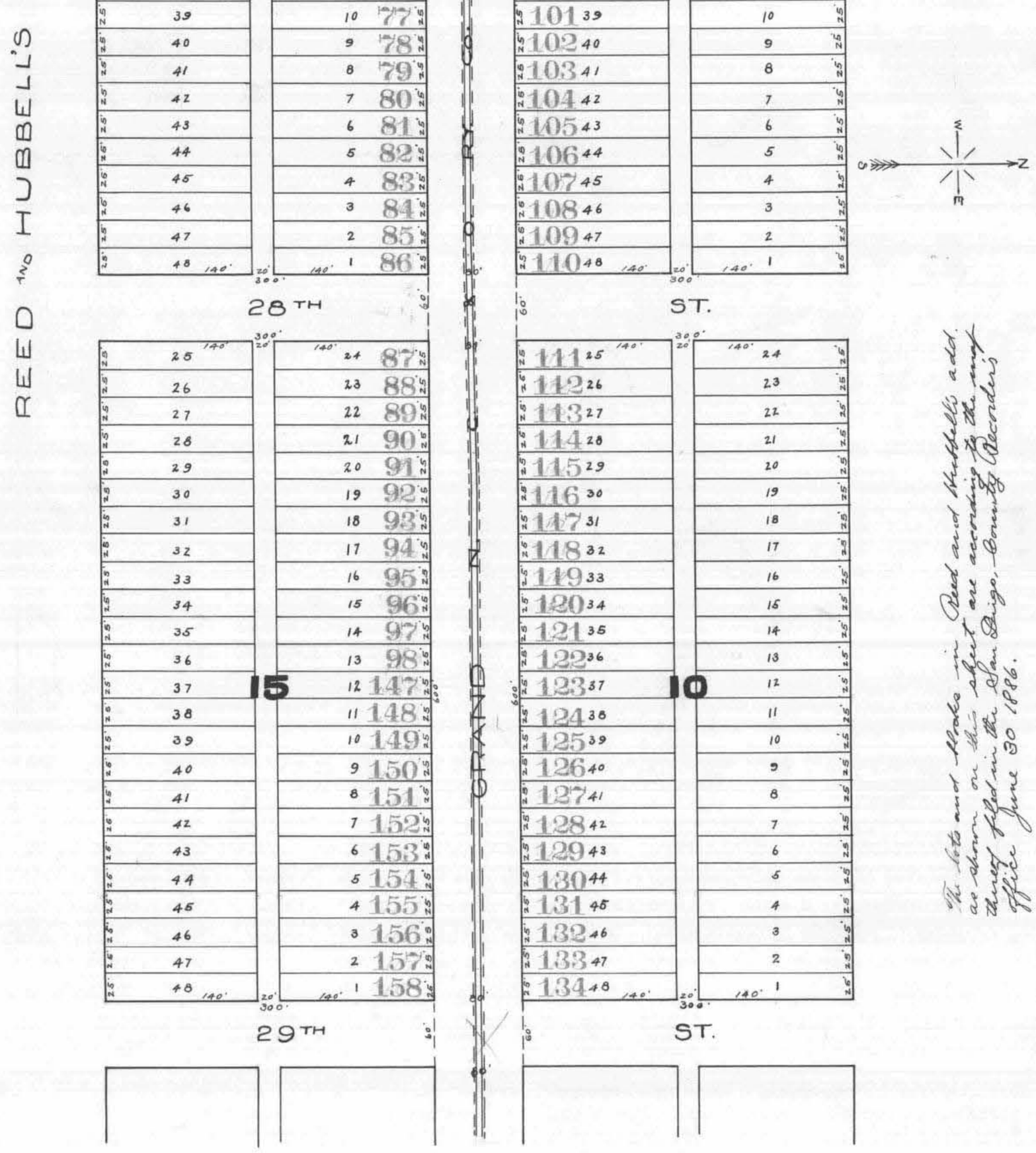

We lots and blocks in Reed and Hubbell's add. as shown on this sheet are according to the map thereof filed in the San Diego County Recorder's office June 30 1886.

At said City of San Diego, California, this 2nd day of March A. D. 1908

J. C. Brockway
Superintendent of Streets of the City of San Diego, California

Recorded March 2nd A. D. 1908

J. C. Brockway
Superintendent of Streets of the City of San Diego, California

DIAGRAM

Exhibiting Grand Avenue Street and its intersecting streets from the East line of 26th Street to the West line of 31st Street, in the City of San Diego, California, on which work has been done under my official contract as Street Superintendent of said city, with John Engebretsen dated the 5th day of March A. D. 1907, for the Grading of said Grand Avenue Street, as is more particularly described in said contract, showing the relative location of each district, lot, portion of lot, or parcel of land assessed, to the work done; numbered in red ink to correspond with the red ink numbers in the assessment; and showing the number of feet fronting, assessed for said work contracted for and performed. Herein "No." is used for the word "number" and "ft." for the word "feet". The marks ′ and ″ mean respectively "feet" and "inches." Figures in black ink next to property line show, each, the length of said line in feet. Other figures in black ink show the numbers of the lots.

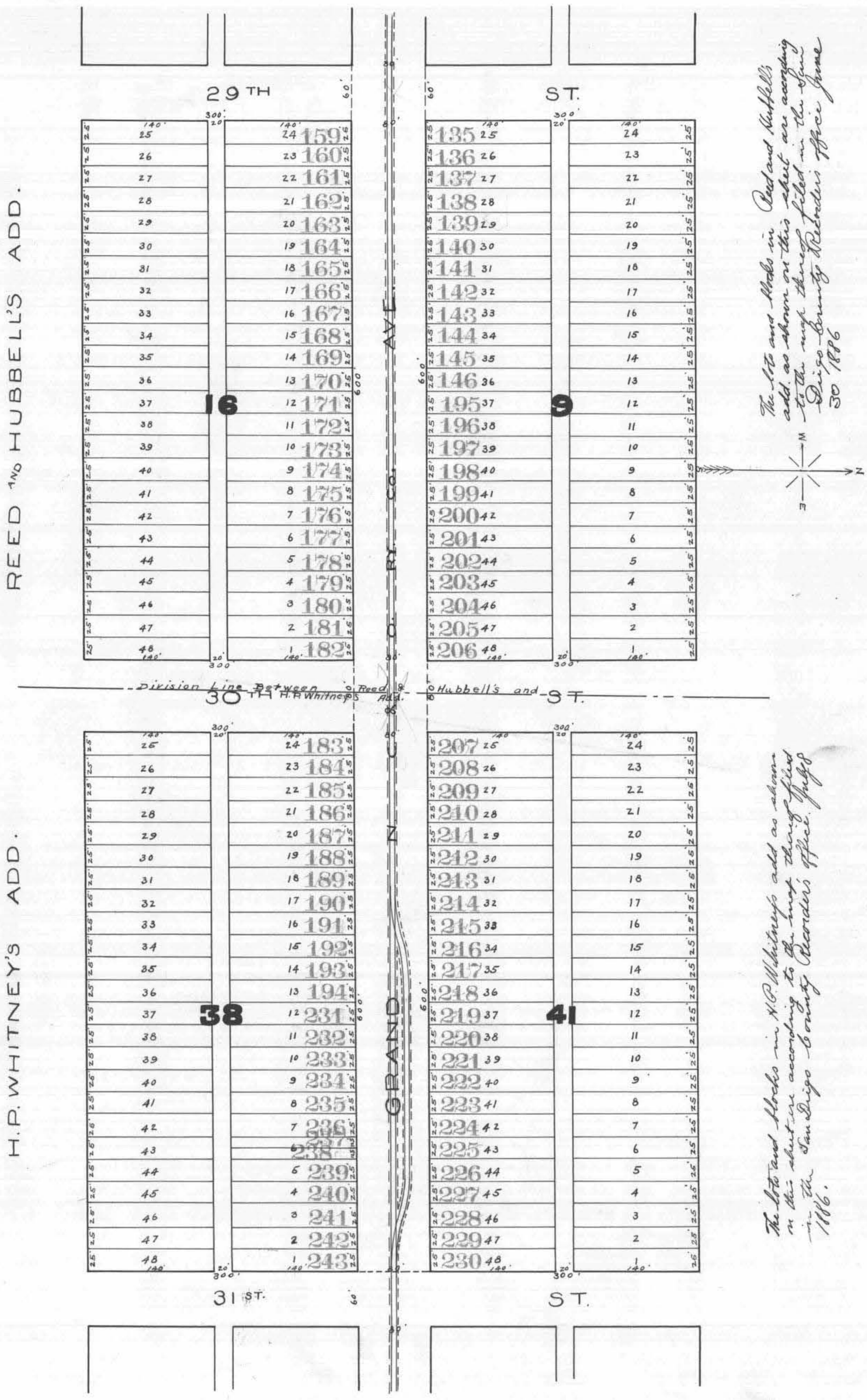

At said City of San Diego, California, this 2nd day of March A. D. 1908

J. C. Brockway
Superintendent of Streets of the City of San Diego, California

Recorded March 2nd A. D. 1908

J. C. Brockway
Superintendent of Streets of the City of San Diego, California

Done at San Diego, California....March....2nd.....1908.

.....J. C. Brockway
Superintendent of Streets of the City of San Diego, California.

Recorded .....March.....2nd.....1908.

.....J. C. Brockway.....
Superintendent of Streets of the City of San Diego, California.

I, ...J. C. Brockway,..Superintendent of Streets of the City of San Diego, California, do hereby certify that all charges herein stated are correct, and that the computations and calculations of this Assessment are correct.

.....J. C. Brockway..
Superintendent of Streets of the City of San Diego, California.

Recorded .....March.....2nd.....190...

.....J. C. Brockway.
Superintendent of Streets of the City of San Diego, California.

CERTIFICATE OF THE CITY ENGINEER

I, ...A. F. Cowell.....City Engineer of the City of San Diego, in the County of San Diego, State of California, do hereby certify that the work of .....Grading.....
.....Grand Avenue.. ~~Street~~ .....
from the ...East.... line of .....26th..... Street to the ...West.....
line of .....31st.....Street was performed in accordance with the surveys and the engineering work done by me and under my direction; and that the quantities thereof were correctly given by me to the Superintendent of Streets, and said work is in accord with the official grade of said street.

.....A. F. Cowell.....
City Engineer of the City of San Diego, California.

Dated at San Diego, Calif.,...March..2nd.....1908.

Recorded ...March...2nd.....1908.

.....J. C. Brockway.....
Superintendent of Streets of the City of San Diego, California.

(Affiant's Name).

John Engebretsen.....

Subscribed and sworn to this.....25th.....
day of.....March.....A. D., 1908. before me,

[SEAL] .....Georgeo Bowler.....
Notary Public.

Filed this.....25.....day of..March..A. D., 1908.

J. C. BROCKWAY.
.....
Street Superintendent of the City of San Diego.

Recorded .....March 30..... A. D., 1908.

J. C. BROCKWAY.
.....
Street Superintendent of the City of San Diego.

WARRANT

By Virtue Hereof, I,.....J. C. Brockway..Street Superintendent of the City of San Diego, County of San Diego, and State of California, by virtue of the authority vested in me as said Street Superintendent, do authorize and empower.....John Engebretsen, His..... agents or assigns, to demand and receive the several assessments upon the assessment and diagram hereto attached, and this shall be.....His.....warrant for the same.

San Diego, ...March.....2nd..... A. D., 1908.

.....J. C. Brockway.....
Street Superintendent of the City of San Diego.

Countersigned by .....John F. Forward.....
Mayor of City of San Diego.

Recorded ....March.....2nd.....A. D., 1908.

.....J. C. Brockway.....
Street Superintendent of the City of San Diego.

CERTIFICATE OF RECORD

I hereby complete and sign the foregoing record from page.....to page..... both inclusive, of the Assessment, Diagram, Warrant. Certificate of the City Engineer, Contractor's Return and also in the Book of "Contracts and Bonds," the recorded Contract and Bond, each numbered.....,
all for the work therein described upon.....Street, from the.....line of.....Street, to the.....
line of.....Street.

Office of the Street Superintendent, San Diego, California, this.....day of.....A. D., 190...

.....
Street Superintendent of the City of San Diego.

In the Matter of Paving and the construction of Culverts on Logan Avenue from the east line of 16th Street to the west line of 26th Street

ASSESSMENT NUMBER

Pursuant to Statute, I J. C. Brockway as Street Superintendent of the City of San Diego, in the County of San Diego and State of California, do hereby assess and apportion, as shown hereinafter and in the diagram attached hereto, upon certain lots, portions of lots, and parcels of land, fronting on Logan Avenue in said city, from the east line of 16th Street to the west line of 26th and on streets intersecting it between said lines, the sum of Twenty Four Thousand One Hundred Seventy nine & 47/100 Dollars ($ 24,179.47), to be paid to The Barber Asphalt Paving Company, its agents or assigns, to cover the sum due (including incidental expenses) for the work of Paving and the construction of Culverts on said Logan Avenue between said lines, as said work is more particularly specified in my official contract therefor with said The Barber Asphalt Paving Company dated the 14th day of August A. D. 1907.

All of said work has been performed and materials furnished, complying with the specifications and under my direction, and to my satisfaction and acceptance. And because the names of the owners of said assessed property are unknown to me, I herewith write the word "Unknown" opposite the number of the lot and the amount assessed thereon, and the number of each lot, portion of lot, or portion of land assessed.

TOTAL COST OF THE WORK IS $ 24,179.47, AS FOLLOWS:

151,030.04 sq. ft. Pavement @ 14.4¢	$ 21,748.32
Culverts	$ 2,110.50
	$
	$
	$
	$
Contract Cost	$ 23,858.82

INCIDENTAL EXPENSES:

City Engineer's Official Fees	$ 250.00
Printing and Advertising	$ 70.65
Special .... Superintendent's compensation @ $...... per day	$
Incidental Expenses	$ 320.65
Contract Cost	$ 23,858.82
Total Cost	$ 24,179.47

DIVIDED AS FOLLOWS:

DESCRIPTION	Sq. ft. Pavement @ 14.4¢ per sq. ft.		Cost of Pavement Dollars	Cents	Cost of Culverts Dollars	Cents	Total Cost Dollars	Cents	Incidental Expenses Dollars	Cents	Total Assessment Dollars	Cents	Number of Front Feet Assessed		Number of Feet		Rate per Front Foot Assessed Dollars	Cents
Frontage	133386	88	19207	71	252	30	19460	01	261	52	19721	53	8042	38			2	4522
...ge on Marcey					5	40	5	40		07	5	47	5					1094
Frontage on Logan W. of 26th St					6	00	6	00		08	6	08	15					405
Frontage on Logan E. of Sampson					3	60	3	60		05	3	65	12					304
Frontage on Logan W. of Sampson					3	60	3	60		05	3	65	12					304
Frontage on Logan E. of Evans					6	00	6	00		08	6	08	10					608
Frontage on Evans N. of Logan					4	20	4	20		06	4	26	10					426
Frontage on Evans S. of Logan					5	00	5	00		07	5	07	12					422
Frontage on Logan W. of Evans					3	60	3	60		05	3	65	12					304
Frontage on Logan E. of Dewey					6	00	6	00		08	6	08	10					608
Frontage on Dewey N. of Logan					4	20	4	20		06	4	26	10					426
Frontage on Dewey S. of Logan					5	00	5	00		07	5	07	12					422
Frontage on Logan W. of Dewey					3	60	3	60		05	3	65	12					304
Frontage on Logan E. of Crosby					6	00	6	00		08	6	08	10					608
Frontage on Crosby N. of Logan					4	20	4	20		06	4	26	10					426
Frontage on Crosby S. of Logan					5	00	5	00		07	5	07	12					422
Frontage on Logan W. of Crosby					3	60	3	60		05	3	65	12					304
Frontage on Logan E. of Beardsley					6	00	6	00		08	6	08	10					608
Frontage on Beardsley N. of Logan					4	20	4	20		06	4	26	10					426
Frontage on Beardsley S. of Logan					5	00	5	00		07	5	07	12					422
Frontage on Logan W. of Beardsley					3	60	3	60		05	3	65	12					304
Frontage on Logan E. of Sigsbee					8	40	8	40		11	8	51	10					851
Frontage on Logan W. of Sigsbee					10	00	10	00		13	10	13	12					844
Crossings																		
Logan & Sigsbee	2846	24	409	86	420	00	829	86	11	16	841	02			1796	565		46812
Logan & Beardsley	2924	05	421	06	315	00	736	06	9	89	745	95			1760			42383
Logan & Crosby	2924	05	421	06	315	00	736	06	9	89	745	95			1760			42383
Logan & Dewey	2924	05	421	06	315	00	736	06	9	89	745	95			1760			42383
Logan & Evans	2924	05	421	06	315	00	736	06	9	89	745	95			1760			42383
Logan & Sampson	3100	72	446	51	66	00	512	51	6	88	519	39			1544	625		33625
	151030	04	21748	32	2110	50	23858	82	320	65	24179	47						

OWNERS	Assessment Number	Block	Tract or Subdivision	Lot	Front Feet	Feet on Crossing	Frontage Assessment Dollars	Cents	Crossing Assessment Dollars	Cents	Assessment Dollars	Cents	Assessment Dollars	Cents	Total Assessment Dollars	Cents	Demands made upon as Owners	Assessment Numbers	Date of Demand ....190....	Assessment Due and Unpaid Dollars	Cents	Subsequent Payments
Unknown	1	70	SHERMAN'S,	1	67		164	30							164	30	Unknown	1	MAR 27 1908	164	30	PAID IN FULL RET. ON ASSESSMENT ROLL.
Unknown	2	70	SHERMAN'S,	2	63		154	49							154	49	Unknown	2	MAR 27 1908	154	49	PAID IN FULL RET. ON ASSESSMENT ROLL.
Unknown	3	70	SHERMAN'S,	11	12		29	43							29	43	Unknown	3	MAR 27 1908	29	43	PAID IN FULL RET. ON ASSESSMENT ROLL.
Unknown	4	70	SHERMAN'S,	10	48.83		119	74							119	74	Unknown	4	MAR 27 1908	119	74	PAID IN FULL RET. ON ASSESSMENT ROLL.
Unknown	5	180	Mannasse & Schiller	[illegible]	7.3		17	90							17	90	Unknown	5	MAR 27 1908	17	90	PAID IN FULL RET. ON ASSESSMENT ROLL.
Unknown	6	180	Mannasse & Schiller	6	25		61	31							61	31	Unknown	6	MAR 27 1908	61	31	PAID IN FULL RET. ON ASSESSMENT ROLL.
Unknown	7	180	Mannasse & Schiller	7	25		61	30							61	30	Unknown	7	MAR 27 1908	61	30	PAID IN FULL RET. ON ASSESSMENT ROLL.
Unknown	8	180	Mannasse & Schiller	8	25		61	31							61	31	Unknown	8	MAR 27 1908	61	31	PAID IN FULL RET. ON ASSESSMENT ROLL.
Unknown	9	180	Mannasse & Schiller	9	25		61	30							61	30	Unknown	9	MAR 27 1908	61	30	PAID IN FULL RET. ON ASSESSMENT ROLL.
Unknown	10	180	Mannasse & Schiller	10	25		61	31							61	31	Unknown	10	MAR 27 1908	61	31	PAID IN FULL RET. ON ASSESSMENT ROLL.
Unknown	11	70	SHERMAN'S,	3	22		53	95							53	95	Unknown	11	MAR 27 1908	53	95	PAID IN FULL RET. ON ASSESSMENT ROLL.
Unknown	12	138	Mannasse & Schiller	48	3		7	35							7	35						PAID IN FULL RET. ON ASSESSMENT ROLL.
Unknown	13	138	Mannasse & Schiller	47	25		61	31							61	31						PAID IN FULL RET. ON ASSESSMENT ROLL.
Unknown	14	138	Mannasse & Schiller	46	25		61	30							61	30						PAID IN FULL RET. ON ASSESSMENT ROLL.
Unknown	15	138	Mannasse & Schiller	45	25		61	31							61	31	Unknown	15	MAR 27 1908	61	31	PAID IN FULL RET. ON ASSESSMENT ROLL.

MARGIN

CONTRACTOR'S RETURN

STATE OF CALIFORNIA,
County of San Diego,
City of San Diego, } ss.

A. R. Freed being duly sworn, says that he is the Agent for the contractor named in annexed Assessment, Diagram and Warrant; that said assessment for the total cost of certain street work upon Logan Avenue from the east ~~between~~ line of 16th to the west line of 31st St. in said city, as more fully described therein and in the contract for said work with said The Barber Asphalt Paving Company made by the Superintendent of Streets in said city, dated the 1st day of August A. D. 1907, levied as therein described upon certain lots, portions of lots, or parcels of land, and the unknown owners thereof for the sum of Twenty four Thousand One Hundred Seventy Nine 47/100 Dollars ($ 24179 47/100) payable to The Barber Asphalt Paving Company agents or assigns, was made, recorded and delivered by said Superintendent on the 3 day of March A. D. 1908, to affiant in behalf of said contractor; that there were attached to the same and delivered to the same in the same behalf, at the same time, by said Superintendent, his Diagram thereto attached, and a warrant in favor of The Barber Asphalt Paving Company for collecting said assessment, upon which warrant this return is endorsed; that in the case of all assessments therein described, but not included in the following table, affiant has, since the date last aforesaid, in the manner hereinafter described and in behalf of said contractor, made demand upon and received full payment from the owners of each and all such assessed lots and lands; and that besides all personal demands, affiant did, whenever the name of the owner of the lot is stated as "unknown," on the assessment, on the 27th day of March A. D. 1908, within thirty days from the date of said warrant; and between the hours of 9 a. m. and 4 p. m., in behalf of said contractor, enter upon each of the corresponding lots, portions of lots and parcels of land assessed, and with said certificate, assessment, diagram and warrant, and in a loud, audible voice, publicly make demands for the payment of each of said assessments from the unknown owners thereof, upon each lot, portion of lot, or parcel of land, for each of its own assessments as specified in said assessment; and that whenever he found a building, tenant or occupant upon any of said premises, besides the public demand as aforesaid, he, at the same time, in the same behalf, presenting and exhibiting said certificate, assessment, diagram and warrant, in each instance, demanded from each tenant, or occupant, for the unknown owners, separately, the payment of each of said assessments upon said premises; and in the following table he states the name of such demandee, as "tenant," or "occupant," with the word "unknown;" but that, notwithstanding said demands, the following totals of said assessed sums, each separately demanded, and also the total, remain unpaid, to-wit:

OWNERS	ASSESSED UPON: Assessment Number	Block	Tract or Subdivision	Lot	Front Feet	Feet on Crossing	Frontage Assessment: Dollars	Cents	Lowering Assessment: Dollars	Cents	Assessment: Dollars	Cents	Assessment: Dollars	Cents	Total Assessment: Dollars	Cents	Demands made upon as Owners	Assessment Numbers	Date of Demand ....190....	Assessment Due and Unpaid: Dollars	Cents	Subsequent Payments
Unknown	16	138	Mannasse & Schiller	44	25		61	30							61	30						PAID IN FULL RET. ON ASSESSMENT ROLL.
Unknown	17	138	Mannasse & Schiller	43	25		61	31							61	31	Unknown	17	MAR 27 1908	61	31	PAID IN FULL RET. ON ASSESSMENT ROLL.
Unknown	18	138	Mannasse & Schiller	42	25		61	30							61	30	Unknown	18	MAR 27 1908	61	30	PAID IN FULL RET. ON ASSESSMENT ROLL.
Unknown	19	138	Mannasse & Schiller	41	25		61	31							61	31	Unknown	19	MAR 27 1908	61	31	PAID IN FULL RET. ON ASSESSMENT ROLL.
Unknown	20	138	Mannasse & Schiller	40	25		61	30							61	30	Unknown	20	MAR 27 1908	61	30	PAID IN FULL RET. ON ASSESSMENT ROLL.
Unknown	21	138	Mannasse & Schiller	39	25		61	31							61	31						PAID IN FULL RET. ON ASSESSMENT ROLL.
Unknown	22	138	Mannasse & Schiller	38 N 110' & W 5' of S 110'	25		61	30							61	30	Unknown	22	MAR 27 1908	61	30	PAID IN FULL RET. ON ASSESSMENT ROLL.
Unknown	23	138	Mannasse & Schiller	37	5		12	26							12	26	Unknown	23	MAR 27 1908	12	26	PAID IN FULL RET. ON ASSESSMENT ROLL.
Unknown	24	138	Mannasse & Schiller	E 20' of N 110' of 7	20		49	04							49	04	Unknown	24	MAR 27 1908	49	04	PAID IN FULL CONTRACTORS RECEIPT
Unknown	25	138	Mannasse & Schiller	36	25	25	61	31	11	71					73	02	Unknown	25	MAR 27 1908	73	02	PAID IN FULL RET. ON ASSESSMENT ROLL.
Unknown	26	138	Mannasse & Schiller	35	25	25	61	30	11	70					73	00	Unknown	26	MAR 27 1908	73	00	PAID IN FULL RET. ON ASSESSMENT ROLL.
Unknown	27	138	Mannasse & Schiller	34	25	25	61	31	11	71					73	02	Unknown	27	MAR 27 1908	73	02	PAID IN FULL RET. ON ASSESSMENT ROLL.
Unknown	28	138	Mannasse & Schiller	33	25	25	61	30	11	70					73	00	Unknown	28	MAR 27 1908	73	00	PAID IN FULL RET. ON ASSESSMENT ROLL.
Unknown	29	138	Mannasse & Schiller	32	25	25	61	31	11	70					73	01	Unknown	29	MAR 27 1908	73	01	PAID IN FULL RET. ON ASSESSMENT ROLL.
Unknown	30	138	Mannasse & Schiller	31	25	25	61	30	11	71					73	01	Unknown	30	MAR 27 1908	73	01	PAID IN FULL CONTRACTORS RECPT
Unknown	31	138	Mannasse & Schiller	30	25	25	61	31	11	70					73	01	Unknown	31	MAR 27 1908	73	01	PAID IN FULL CONTRACTORS RECPT } Bill #
Unknown	32	138	Mannasse & Schiller	29	25	25	61	30	11	70					73	00						PAID IN FULL RET. ON ASSESSMENT ROLL.
Unknown	33	138	Mannasse & Schiller	28	25	25	61	31	11	71					73	02						PAID IN FULL RET. ON ASSESSMENT ROLL.
Unknown	34	138	Mannasse & Schiller	27	25	25	61	30	11	70					73	00	Unknown	34	MAR 27 1908	73	00	PAID IN FULL RET. ON ASSESSMENT ROLL.
Unknown	35	138	Mannasse & Schiller	26	25	25	61	31	11	70					73	01	Unknown	35	MAR 27 1908	73	01	PAID IN FULL RET. ON ASSESSMENT ROLL.
Unknown	36	138	Mannasse & Schiller	25	6 25 5	165	61	30 5 06 4 26	77	24					143	60	Unknown	36	MAR 27 1908	143	60	PAID IN FULL RET. ON ASSESSMENT ROLL.
Unknown	37	139	Mannasse & Schiller	48	25	165	61	31	77	24					142	81	Unknown	37	MAR 27 1908	142	81	PAID IN FULL RET. ON ASSESSMENT ROLL.
Unknown	38	139	Mannasse & Schiller	47	25	25	61	30	11	70					73	00	Unknown	38	MAR 27 1908	73	00	PAID IN FULL RET. ON ASSESSMENT ROLL.
Unknown	39	139	Mannasse & Schiller	46	25	25	61	31	11	70					73	01	Unknown	39	MAR 27 1908	73	01	PAID IN FULL RET. ON ASSESSMENT ROLL.
Unknown	40	139	Mannasse & Schiller	45	25	25	61	30	11	71					73	01	Unknown	40	MAR 27 1908	73	01	PAID IN FULL RET. ON ASSESSMENT ROLL.
Unknown	41	139	Mannasse & Schiller	44	25	25	61	31	11	70					73	01						PAID IN FULL RET. ON ASSESSMENT ROLL.
Unknown	42	139	Mannasse & Schiller	43	25	25	61	30	11	70					73	00						PAID IN FULL RET. ON ASSESSMENT ROLL.
Unknown	43	139	Mannasse & Schiller	42	25	25	61	31	11	71					73	02	Unknown	43	MAR 27 1908	73	02	PAID IN FULL RET. ON ASSESSMENT ROLL.
Unknown	44	139	Mannasse & Schiller	41	25	25	61	30	11	70					73	00	Unknown	44	MAR 27 1908	73	00	PAID IN FULL RET. ON ASSESSMENT ROLL.
Unknown	45	139	Mannasse & Schiller	40	25	25	61	31	11	70					73	01						PAID IN FULL RET. ON ASSESSMENT ROLL.
Unknown	46	139	Mannasse & Schiller	39	25	25	61	30	11	71					73	01						PAID IN FULL RET. ON ASSESSMENT ROLL.
Unknown	47	139	Mannasse & Schiller	38	25	25	61	31	11	70					73	01	Unknown	47	MAR 27 1908	73	01	PAID IN FULL RET. ON ASSESSMENT ROLL.
Unknown	48	139	Mannasse & Schiller	37	25	25	61	30	11	70					73	00	Unknown	48	MAR 27 1908	73	00	PAID IN FULL RET. ON ASSESSMENT ROLL.
Unknown	49	180	Mannasse & Schiller	11	25	11 5/6	61	31	5	41					66	72	Unknown	49	MAR 27 1908	66	72	PAID IN FULL RET. ON ASSESSMENT ROLL.
Unknown	50	180	Mannasse & Schiller	12	25	25	61	30	11	71					73	01	Unknown	50	MAR 27 1908	73	01	PAID IN FULL RET. ON ASSESSMENT ROLL.
Unknown	51	180	Mannasse & Schiller	13	25	25	61	31	11	70					73	01	Unknown	51	MAR 27 1908	73	01	PAID IN FULL RET. ON ASSESSMENT ROLL.
Unknown	52	180	Mannasse & Schiller	14	25	25	61	30	11	70					73	00	Unknown	52	MAR 27 1908	73	00	PAID IN FULL RET. ON ASSESSMENT ROLL.
Unknown	53	180	Mannasse & Schiller	15	25	25	61	31	11	71					73	02	Unknown	53	MAR 27 1908	73	02	PAID IN FULL RET. ON ASSESSMENT ROLL.
Unknown	54	180	Mannasse & Schiller	16	25	25	61	30	11	70					73	00	Unknown	54	MAR 27 1908	73	00	PAID IN FULL RET. ON ASSESSMENT ROLL.
Unknown	55	180	Mannasse & Schiller	17	25	25	61	31	11	70					73	01	Unknown	55	MAR 27 1908	73	01	PAID IN FULL RET. ON ASSESSMENT ROLL. 1-BL-427-08
Unknown	56	180	Mannasse & Schiller	18	25	25	61	30	11	71					73	01	Unknown	56	MAR 27 1908	73	01	PAID IN FULL RET. ON ASSESSMENT ROLL.
Unknown	57	180	Mannasse & Schiller	19	25	25	61	31	11	70					73	01	Unknown	57	MAR 27 1908	73	01	PAID IN FULL RET. ON ASSESSMENT ROLL.
Unknown	58	180	Mannasse & Schiller	20	25	25	61	30	11	70					73	00	Unknown	58	MAR 27 1908	73	00	PAID IN FULL RET. ON ASSESSMENT ROLL.
Unknown	59	180	Mannasse & Schiller	21	25	25	61	31	11	71					73	02	Unknown	59	MAR 27 1908	73	02	PAID IN FULL RET. ON ASSESSMENT ROLL.
Unknown	60	180	Mannasse & Schiller	22	25	25	61	30	11	70					73	00	Unknown	60	MAR 27 1908	73	00	PAID IN FULL RET. ON ASSESSMENT ROLL.
Unknown	61	180	Mannasse & Schiller	23	25 6	25	61	31 5 07	11	70					73	01						PAID IN FULL RET. ON ASSESSMENT ROLL.
Unknown	62	180	Mannasse & Schiller	24	25 5	165	61	30 4 25	77	24					143	61						PAID IN FULL RET. ON ASSESSMENT ROLL.
Unknown	63	179	Mannasse & Schiller	1	25	165	61	31	77	24					142	80	Unknown	63	MAR 27 1908	142	80	PAID IN FULL RET. ON ASSESSMENT ROLL.
Unknown	64	179	Mannasse & Schiller	2	25	25	61	30	11	71					73	01	Unknown	64	MAR 27 1908	73	01	PAID IN FULL RET. ON ASSESSMENT ROLL.
Unknown	65	179	Mannasse & Schiller	3	25	25	61	31	11	70					73	01	Unknown	65	MAR 27 1908	73	01	PAID IN FULL RET. ON ASSESSMENT ROLL.
Unknown	66	179	Mannasse & Schiller	4	25	25	61	30	11	70					73	00	Unknown	66	MAR 27 1908	73	00	PAID IN FULL RET. ON ASSESSMENT ROLL.
Unknown	67	179	Mannasse & Schiller	5	25	25	61	31	11	71					73	02	Unknown	67	MAR 27 1908	73	02	PAID IN FULL RET. ON ASSESSMENT ROLL.
Unknown	68	179	Mannasse & Schiller	6	25	25	61	30	11	70					73	00	Unknown	68	MAR 27 1908	73	00	PAID IN FULL RET. ON ASSESSMENT ROLL.
Unknown	69	179	Mannasse & Schiller	7	25	25	61	31	11	70					73	01	Unknown	69	MAR 27 1908	73	01	PAID IN FULL RET. ON ASSESSMENT ROLL.

OWNERS	ASSESSED UPON						Frontage Assessment		Crossing Assessment		Assessment		Assessment		Total Assessment		Demands Made Upon as Owners	Assessment Numbers	Date of Demand ----------190--	Assessment Due and Unpaid		SUBSEQUENT PAYMENTS
	Assessment Number	Block	Tract or Subdivision	Lot	Front Feet	Feet on Crossing	Dollars	Cents	Dollars	Cents	Dollars	Cents	Dollars	Cents	Dollars	Cents				Dollars	Cents	
Unknown	70	179	Mannasse & Schiller	8	25	25	61	30	11	71					73	01	Unknown	70	MAR 27 1908	73	01	PAID IN FULL RET. ON ASSESSMENT ROLL.
Unknown	71	179	Mannasse & Schiller	9	25	25	61	31	11	70					73	01	Unknown	71	MAR 27 1908	73	01	PAID IN FULL RET. ON ASSESSMENT ROLL.
Unknown	72	179	Mannasse & Schiller	10	25	25	61	30	11	70					73	00	Unknown	72	MAR 27 1908	73	00	PAID IN FULL RET. ON ASSESSMENT ROLL.
Unknown	73	179	Mannasse & Schiller	11	25	25	61	31	11	71					73	02	Unknown	73	MAR 27 1908	73	02	PAID IN FULL RET. ON ASSESSMENT ROLL.
Unknown	74	179	Mannasse & Schiller	12	25	25	61	30	11	70					73	00	Unknown	74	MAR 27 1908	73	00	PAID IN FULL RET. ON ASSESSMENT ROLL.
Unknown	75	179	Mannasse & Schiller	13	25	25	61	31	10	60					71	91	Unknown	75	MAR 27 1908	71	91	PAID IN FULL RET. ON ASSESSMENT ROLL.
Unknown	76	179	Mannasse & Schiller	14	25	25	61	30	10	60					71	90	Unknown	76	MAR 27 1908	71	90	PAID IN FULL RET. ON ASSESSMENT ROLL.
Unknown	77	179	Mannasse & Schiller	15	25	25	61	31	10	60					71	91	Unknown	77	MAR 27 1908	71	91	PAID IN FULL RET. ON ASSESSMENT ROLL.
Unknown	78	179	Mannasse & Schiller	16	25	25	61	30	10	60					71	90	Unknown	78	MAR 27 1908	71	90	PAID IN FULL RET. ON ASSESSMENT ROLL.
Unknown	79	179	Mannasse & Schiller	17	25	25	61	31	10	59					71	90						PAID IN FULL RET. ON ASSESSMENT ROLL.
Unknown	80	179	Mannasse & Schiller	18	25	25	61	30	10	60					71	90	Unknown	80	MAR 27 1908	71	90	PAID IN FULL RET. ON ASSESSMENT ROLL.
Unknown	81	179	Mannasse & Schiller	19	25	25	61	31	10	59					71	90	Unknown	81	MAR 27 1908	71	90	PAID IN FULL RET. ON ASSESSMENT ROLL.
Unknown	82	179	Mannasse & Schiller	20	25	25	61	30	10	60					71	90	Unknown	82	MAR 27 1908	71	90	PAID IN FULL RET. ON ASSESSMENT ROLL.
Unknown	83	179	Mannasse & Schiller	21	25	25	61	31	10	59					71	90	Unknown	83	MAR 27 1908	71	90	PAID IN FULL RET. ON ASSESSMENT ROLL.
Unknown	84	179	Mannasse & Schiller	22	25	25	61	30	10	60					71	90	Unknown	84	MAR 27 1908	71	90	PAID IN FULL RET. ON ASSESSMENT ROLL.
Unknown	85	179	Mannasse & Schiller	23	25	25	61	31	10	59					71	90	Unknown	85	MAR 27 1908	71	90	PAID IN FULL RET. ON ASSESSMENT ROLL.
Unknown	86	179	Mannasse & Schiller	24	25	165	61	30	69	93					135	18	Unknown	86	MAR 27 1908	135	18	PAID IN FULL RET. ON ASSESSMENT ROLL.
Unknown	87	178	Mannasse & Schiller	1	25	165	61	31	69	93					136	41	Unknown	87	MAR 27 1908	136	41	PAID IN FULL RET. ON ASSESSMENT ROLL.
Unknown	88	178	Mannasse & Schiller	2	25	25	61	30	10	60					71	90	Unknown	88	MAR 27 1908	71	90	PAID IN FULL RET. ON ASSESSMENT ROLL.
Unknown	89	178	Mannasse & Schiller	3	25	25	61	31	10	59					71	90	Unknown	89	MAR 27 1908	71	90	PAID IN FULL RET. ON ASSESSMENT ROLL.
Unknown	90	178	Mannasse & Schiller	4	25	25	61	30	10	60					71	90	Unknown	90	MAR 27 1908	71	90	PAID IN FULL RET. ON ASSESSMENT ROLL.
Unknown	91	178	Mannasse & Schiller	5	25	25	61	31	10	59					71	90	Unknown	91	MAR 27 1908	71	90	PAID IN FULL RET. ON ASSESSMENT ROLL.
Unknown	92	178	Mannasse & Schiller	6	25	25	61	30	10	60					71	90						PAID IN FULL RET. ON ASSESSMENT ROLL.
Unknown	93	178	Mannasse & Schiller	7 W15'	15	15	36	78	6	36					43	14						PAID IN FULL RET. ON ASSESSMENT ROLL.
Unknown	94	178	Mannasse & Schiller	7 E10'	10	10	24	52	4	24					28	76						PAID IN FULL CONTRACTORS RECPT
Unknown	95	178	Mannasse & Schiller	8 W20'	20	20	49	04	8	48					57	52						PAID IN FULL CONTRACTORS RECPT
Unknown	96	178	Mannasse & Schiller	8 E5'	5	5	12	26	2	12					14	38	Unknown	96	MAR 27 1908	14	38	PAID IN FULL RET. ON ASSESSMENT ROLL.
Unknown	97	178	Mannasse & Schiller	9	25	25	61	31	10	59					71	90	Unknown	97	MAR 27 1908	71	90	PAID IN FULL RET. ON ASSESSMENT ROLL.
Unknown	98	178	Mannasse & Schiller	10	25	25	61	30	10	60					71	90						PAID IN FULL RET. ON ASSESSMENT ROLL.
Unknown	99	178	Mannasse & Schiller	11	25	25	61	31	10	59					71	90						PAID IN FULL RET. ON ASSESSMENT ROLL.
Unknown	100	178	Mannasse & Schiller	12	25	25	61	30	10	60					71	90						PAID IN FULL RET. ON ASSESSMENT ROLL.
Unknown	101	139	Mannasse & Schiller	36	25	25	61	31	10	59					71	90	Unknown	101	MAR 27 1908	71	90	PAID IN FULL RET. ON ASSESSMENT ROLL.
Unknown	102	139	Mannasse & Schiller	35	25	25	61	30	10	60					71	90						PAID IN FULL RET. ON ASSESSMENT ROLL.
Unknown	103	139	Mannasse & Schiller	34 W12.5'	12.5	12.5	30	66	5	30					35	96						PAID IN FULL RET. ON ASSESSMENT ROLL.
Unknown	104	139	Mannasse & Schiller	34 E12.5'	12.5	12.5	30	66	5	30					35	96						PAID IN FULL SUPT. STS. BY
Unknown	105	139	Mannasse & Schiller	33	25	25	61	31	10	59					71	90						PAID IN FULL SUPT. STS. BY
Unknown	106	139	Mannasse & Schiller	32	25	25	61	30	10	60					71	90	Unknown	106	MAR 27 1908	71	90	PAID IN FULL RET. ON ASSESSMENT ROLL.
Unknown	107	139	Mannasse & Schiller	31	25	25	61	31	10	59					71	90	Unknown	107	MAR 27 1908	71	91	PAID IN FULL RET. ON ASSESSMENT ROLL.
Unknown	108	139	Mannasse & Schiller	30	25	25	61	30	10	60					71	90	Unknown	108	MAR 27 1908	71	90	PAID IN FULL RET. ON ASSESSMENT ROLL.
Unknown	109	139	Mannasse & Schiller	29	25	25	61	31	10	59					71	90	Unknown	109	MAR 27 1908	71	90	PAID IN FULL RET. ON ASSESSMENT ROLL.
Unknown	110	139	Mannasse & Schiller	28	25	25	61	31	10	60					71	91	Unknown	110	MAR 27 1908	71	91	PAID IN FULL RET. ON ASSESSMENT ROLL.
Unknown	111	139	Mannasse & Schiller	27	25	25	61	30	10	60					71	90	Unknown	111	MAR 27 1908	71	90	PAID IN FULL RET. ON ASSESSMENT ROLL.
Unknown	112	139	Mannasse & Schiller	26	25	25	61	31	10	59					71	90	Unknown	112	MAR 27 1908	71	90	PAID IN FULL RET. ON ASSESSMENT ROLL.
Unknown	113	139	Mannasse & Schiller	25	25 6/6	165	61	30	69	93					135	59	Unknown	113	MAR 27 1908	135	59	PAID IN FULL RET. ON ASSESSMENT ROLL.
Unknown	114	140	Mannasse & Schiller	48	25 6/5	165	61	31	69	93					136	82	Unknown					PAID IN FULL CONTRACTORS RECPT
Unknown	115	140	Mannasse & Schiller	47	25	25	61	30	10	60					71	90						PAID IN FULL CONTRACTORS RECPT
Unknown	116	140	Mannasse & Schiller	46	25	25	61	31	10	59					71	90	Unknown	116	MAR 27 1908	71	90	PAID IN FULL RET. ON ASSESSMENT ROLL.
	117	140	Mannasse & Schiller	45	12.5	12.5	30	65	5	30					35	95	Unknown	117	MAR 27 1908	35	95	PAID IN FULL
Unknown	117	140	Mannasse & Schiller	45	12.5	12.5	30	65	5	30					35	95						PAID IN FULL RET. ON ASSESSMENT ROLL.
Unknown	118	140	Mannasse & Schiller	44	25	25	61	31	10	59					71	90						PAID IN FULL RET. ON ASSESSMENT ROLL.
Unknown	119	140	Mannasse & Schiller	43	25	25	61	30	10	60					71	90	Unknown	119	MAR 27 1908	71	90	Paid in full Ret. on Ass. Roll
Unknown	120	140	Mannasse & Schiller	42	25	25	61	31	10	59					71	90	Unknown	120	MAR 27 1908	71	90	Paid in full Ret. on Ass. Roll
Unknown	121	140	Mannasse & Schiller	41	25	25	61	30	10	60					71	90	Unknown	121	MAR 27 1908	71	90	PAID IN FULL RET. ON ASSESSMENT ROLL.
Unknown	122	140	Mannasse & Schiller	40	25	25	61	31	10	59					71	90						PAID IN FULL H.L.
Unknown	123	140	Mannasse & Schiller	39	25	25	61	30	10	60					71	90						PAID IN FULL RET. ON ASSESSMENT ROLL.

OWNERS	ASSESSED UPON						Frontage Assessment		Covering Assessment		Assessment		Assessment		Total Assessment		Demands Made Upon as Owners	Assessment Numbers	Date of Demand ----------190--	Assessment Due and Unpaid		SUBSEQUENT PAYM
	Assessment Number	Block	Tract or Subdivision	Lot	Front Feet	Feet on Covering	Dollars	Cents	Dollars	Cents	Dollars	Cents	Dollars	Cents	Dollars	Cents				Dollars	Cents	
Unknown	124	140	Mannasse & Schiller	38	25	25	61	31	10	60					71	91	Unknown	124	MAR 27 1908	71	91	PAID IN FULL RET. ON ASSESSMENT ROLL
Unknown	125	140	Mannasse & Schiller	37	25	25	61	30	10	60					71	90	Unknown	125	MAR 27 1908	71	90	PAID IN FULL RET. ON ASSESSMENT ROLL.
Unknown	126	140	Mannasse & Schiller	36	25	25	61	31	10	59					71	90	Unknown	126	MAR 27 1908	71	90	PAID IN FULL RET. ON ASSESSMENT ROLL.
Unknown	127	140	Mannasse & Schiller	35	25	25	61	30	10	60					71	90						PAID IN FULL CONTRACTOR'S RECPT
Unknown	128	140	Mannasse & Schiller	34	25	25	61	31	10	60					71	91						PAID IN FULL CONTRACTOR'S RECPT
Unknown	129	140	Mannasse & Schiller	33	25	25	61	30	10	59					71	89	Unknown	129	MAR 27 1908	71	89	PAID IN FULL RET. ON ASSESSMENT ROLL.
Unknown	130	140	Mannasse & Schiller	32	25	25	61	31	10	60					71	91	Unknown	130	MAR 27 1908	71	91	PAID IN FULL RET. ON ASSESSMENT ROLL.
Unknown	131	140	Mannasse & Schiller	31	25	25	61	30	10	60					71	90	Unknown	131	MAR 27 1908	71	90	PAID IN FULL RET. ON ASSESSMENT ROLL.
Unknown	132	140	Mannasse & Schiller	30	25	25	61	31	10	59					71	90	Unknown	132	MAR 27 1908	71	90	PAID IN FULL RET. ON ASSESSMENT ROLL.
Unknown	133	140	Mannasse & Schiller	29	25	25	61	30	10	60					71	90	Unknown	133	MAR 27 1908	71	90	PAID IN FULL RET. ON ASSESSMENT ROLL.
Unknown	134	140	Mannasse & Schiller	28	25	25	61	31	10	59					71	90	Unknown	134	MAR 27 1908	71	90	PAID IN FULL RET. ON ASSESSMENT ROLL.
Unknown	135	140	Mannasse & Schiller	27	25	25	61	30	10	60					71	90	Unknown	135	MAR 27 1908	71	90	PAID IN FULL RET. ON ASSESSMENT ROLL.
Unknown	136	140	Mannasse & Schiller	26	25	25	61	31	10	59					71	90	Unknown	136	MAR 27 1908	71	90	PAID IN FULL RET. ON ASSESSMENT ROLL.
Unknown	137	140	Mannasse & Schiller	25	25 6/6	165	61 1/2	30 1/3	69	93					135	59	Unknown	137	MAR 27 1908	135	59	PAID IN FULL RET. ON ASSESSMENT ROLL.
Unknown	138	141	Mannasse & Schiller	48	25 5/6	165	61 2/3	30 1/4	69	93					136	82	Unknown	138	MAR 27 1908	136	82	PAID IN FULL RET. ON ASSESSMENT ROLL.
Unknown	139	141	Mannasse & Schiller	47	25	25	61	30	10	60					71	90	Unknown	139	MAR 27 1908	71	90	PAID IN FULL RET. ON ASSESSMENT ROLL.
Unknown	140	141	Mannasse & Schiller	46	25	25	61	31	10	60					71	91	Unknown	140	MAR 27 1908	71	91	PAID IN FULL RET. ON ASSESSMENT ROLL.
Unknown	141	141	Mannasse & Schiller	45	25	25	61	30	10	59					71	89	Unknown	141	MAR 27 1908	71	89	PAID IN FULL RET. ON ASSESSMENT ROLL.
Unknown	142	141	Mannasse & Schiller	44	25	25	61	31	10	60					71	91	Unknown	142	MAR 27 1908	71	91	PAID IN FULL RET. ON ASSESSMENT ROLL.
Unknown	143	141	Mannasse & Schiller	43	25	25	61	30	10	60					71	90	Unknown	143	MAR 27 1908	71	90	PAID IN FULL RET. ON ASSESSMENT ROLL.
Unknown	144	141	Mannasse & Schiller	42	25	25	61	31	10	59					71	90	Unknown	144	MAR 27 1908	71	90	PAID IN FULL RET. ON ASSESSMENT ROLL.
Unknown	145	141	Mannasse & Schiller	41	25	25	61	30	10	60					71	90	Unknown	145	MAR 27 1908	71	90	PAID IN FULL RET. ON ASSESSMENT ROLL.
Unknown	146	141	Mannasse & Schiller	40	25	25	61	31	10	59					71	90	Unknown	146	MAR 27 1908	71	90	PAID IN FULL RET. ON ASSESSMENT ROLL.
Unknown	147	141	Mannasse & Schiller	39	25	25	61	30	10	60					71	90	Unknown	147	MAR 27 1908	71	90	PAID IN FULL RET. ON ASSESSMENT ROLL.
Unknown	148	141	Mannasse & Schiller	38	25	25	61	31	10	59					71	90	Unknown	148	MAR 27 1908	71	90	PAID IN FULL RET. ON ASSESSMENT ROLL.
Unknown	149	141	Mannasse & Schiller	37	25	25	61	30	10	60					71	90	Unknown	149	MAR 27 1908	71	90	PAID IN FULL RET. ON ASSESSMENT ROLL.
Unknown	150	178	Mannasse & Schiller	13	25	25	61	31	10	59					71	90						PAID IN FULL RET. ON ASSESSMENT ROLL.
Unknown	151	178	Mannasse & Schiller	14	25	25	61	30	10	60					71	90	Unknown	151	MAR 27 1908	71	90	Paid Fee (164)
Unknown	152	178	Mannasse & Schiller	15	25	25	61	31	10	59					71	90	Unknown	152	MAR 27 1908	71	90	
Unknown	153	178	Mannasse & Schiller	16	25	25	61	30	10	60					71	90	Unknown	153	MAR 27 1908	71	90	
Unknown	154	178	Mannasse & Schiller	17	25	25	61	31	10	60					71	91	Unknown	154	MAR 27 1908	71	91	
Unknown	155	178	Mannasse & Schiller	18	25	25	61	30	10	59					71	89	Unknown	155	MAR 27 1908	71	89	PAID IN FULL RET. ON ASSESSMENT ROLL.
Unknown	156	178	Mannasse & Schiller	19	25	25	61	31	10	60					71	91	Unknown	156	MAR 27 1908	71	91	PAID IN FULL RET. ON ASSESSMENT ROLL.
Unknown	157	178	Mannasse & Schiller	20	25	25	61	30	10	60					71	90	Unknown	157	MAR 27 1908	71	90	PAID IN FULL RET. ON ASSESSMENT ROLL.
Unknown	158	178	Mannasse & Schiller	21	25	25	61	31	10	59					71	90	Unknown	158	MAR 27 1908	71	90	PAID IN FULL RET. ON ASSESSMENT ROLL.
Unknown	159	178	Mannasse & Schiller	22	25	25	61	30	10	60					71	90	Unknown	159	MAR 27 1908	71	90	PAID IN FULL RET. ON ASSESSMENT ROLL.
Unknown	160	178	Mannasse & Schiller	23	25	25	61	31	10	59					71	90	Unknown	160	MAR 27 1908	71	90	PAID IN FULL RET. ON ASSESSMENT ROLL.
Unknown	161	178	Mannasse & Schiller	24	25 5/6	165	61 1/2	30 1/3	69	93					135	18	Unknown	161	MAR 27 1908	135	18	PAID IN FULL RET. ON ASSESSMENT ROLL.
Unknown	162	177	Mannasse & Schiller	1	25 5/6	165	61 2/3	30 1/4	69	93					136	41	Unknown	162	MAR 27 1908	136	41	PAID IN FULL RET. ON ASSESSMENT ROLL.
Unknown	163	177	Mannasse & Schiller	2	25	25	61	30	10	60					71	90	Unknown	163	MAR 27 1908	71	90	PAID IN FULL RET. ON ASSESSMENT ROLL.
Unknown	164	177	Mannasse & Schiller	3	25	25	61	31	10	59					71	90	Unknown	164	MAR 27 1908	71	90	PAID IN FULL RET. ON ASSESSMENT ROLL.
Unknown	165	177	Mannasse & Schiller	4	25	25	61	30	10	60					71	90	Unknown	165	MAR 27 1908	71	90	PAID IN FULL RET. ON ASSESSMENT ROLL.
Unknown	166	177	Mannasse & Schiller	5	25	25	61	31	10	59					71	90	Unknown	166	MAR 27 1908	71	90	PAID IN FULL RET. ON ASSESSMENT ROLL.
Unknown	167	177	Mannasse & Schiller	6	25	25	61	30	10	60					71	90	Unknown	167	MAR 27 1908	71	90	PAID IN FULL RET. ON ASSESSMENT ROLL.
Unknown	168	177	Mannasse & Schiller	7	25	25	61	31	10	59					71	90	Unknown	168	MAR 27 1908	71	90	PAID IN FULL RET. ON ASSESSMENT ROLL.
Unknown	169	177	Mannasse & Schiller	8	25	25	61	30	10	60					71	90						PAID IN FULL RET. ON ASSESSMENT ROLL.
Unknown	170	177	Mannasse & Schiller	9	25	25	61	31	10	60					71	91	Unknown	170	MAR 27 1908	71	91	PAID IN FULL RET. ON ASSESSMENT ROLL.
Unknown	171	177	Mannasse & Schiller	10	25	25	61	30	10	60					71	90	Unknown	171	MAR 27 1908	71	90	PAID IN FULL RET. ON ASSESSMENT ROLL.
Unknown	172	177	Mannasse & Schiller	11	25	25	61	31	10	60					71	91	Unknown	172	MAR 27 1908	71	91	PAID IN FULL RET. ON ASSESSMENT ROLL.
Unknown	173	177	Mannasse & Schiller	12	25	25	61	30	10	60					71	90	Unknown	173	MAR 27 1908	71	90	PAID IN FULL RET. ON ASSESSMENT ROLL.
Unknown	174	177	Mannasse & Schiller	13	25	25	61	31	10	59					71	90	Unknown	174	MAR 27 1908	71	90	PAID IN FULL RET. ON ASSESSMENT ROLL.
Unknown	175	177	Mannasse & Schiller	14	25	25	61	30	10	60					71	90	Unknown	175	MAR 27 1908	71	90	PAID IN FULL RET. ON ASSESSMENT ROLL.
Unknown	176	177	Mannasse & Schiller	15	25	25	61	31	10	60					71	91						PAID IN FULL RET. ON ASSESSMENT ROLL.
Unknown	177	177	Mannasse & Schiller	16	25	25	61	30	10	60					71	90	Unknown	177	MAR 27 1908	71	90	PAID IN FULL RET. ON ASSESSMENT ROLL.

OWNERS	ASSESSED UPON						Foreign Assessment		Corporation Assessment		Assessment		Assessment		Total Assessment		Demands Made Upon as Owners	Assessment Numbers	Date of Demand ----------190--	Assessment Due and Unpaid		SUBSEQUENT PAYMENTS
	Assessment Number	Block	Tract or Subdivision	Lot	Front Feet	Feet on Corner	Dollars	Cents	Dollars	Cents	Dollars	Cents	Dollars	Cents	Dollars	Cents				Dollars	Cents	
Unknown	178	177	Mannasse & Schiller	17	25	25	61	31	10	59					71	90	Unknown	178	MAR 27 1908	71	90	PAID IN FULL RET. ON ASSESSMENT ROLL.
Unknown	179	177	Mannasse & Schiller	18	25	25	61	30	10	60					71	90	Unknown	179	MAR 27 1908	71	90	PAID IN FULL RET. ON ASSESSMENT ROLL.
Unknown	180	177	Mannasse & Schiller	19	25	25	61	31	10	59					71	90	Unknown	180	MAR 27 1908	71	90	PAID IN FULL RET. ON ASSESSMENT ROLL.
Unknown	181	177	Mannasse & Schiller	20	25	25	61	30	10	60					71	90	Unknown	181	MAR 27 1908	71	90	PAID IN FULL RET. ON ASSESSMENT ROLL.
Unknown	182	177	Mannasse & Schiller	21	25	25	61	31	10	60					71	91						PAID IN FULL RET. ON ASSESSMENT ROLL.
Unknown	183	177	Mannasse & Schiller	22	25	25	61	30	10	60					71	90						PAID IN FULL RET. ON ASSESSMENT ROLL.
Unknown	184	177	Mannasse & Schiller	23	25	25	61	31	10	59					71	90	Unknown	184	MAR 27 1908	71	90	PAID IN FULL RET. ON ASSESSMENT ROLL.
Unknown	185	177	Mannasse & Schiller	24	25 5/6	84	61 1/2 183/213	30	37	72					102	98	Unknown	185	MAR 27 1908	102	98	PAID IN FULL RET. ON ASSESSMENT ROLL.
Unknown	186	177	SAN DIEGO LAND & TOWN CO'S,	24		76			32	21					32	21	Unknown	186	MAR 27 1908	32	21	PAID IN FULL RET. ON ASSESSMENT ROLL.
Unknown	187	176	SAN DIEGO LAND & TOWN CO'S,	1	25 5/6	165	61 2/3 133/204	31	69	93					136	41	Unknown	187	MAR 27 1908	136	41	PAID IN FULL RET. ON ASSESSMENT ROLL.
Unknown	188	176	SAN DIEGO LAND & TOWN CO'S,	2	25	25	61	30	10	60					71	90	Unknown	188	MAR 27 1908	71	90	PAID IN FULL RET. ON ASSESSMENT ROLL.
Unknown	189	176	SAN DIEGO LAND & TOWN CO'S,	3	25	25	61	31	10	59					71	90	Unknown	189	MAR 27 1908	71	90	PAID IN FULL RET. ON ASSESSMENT ROLL.
Unknown	190	176	SAN DIEGO LAND & TOWN CO'S,	4	25	25	61	30	10	60					71	90	Unknown	190	MAR 27 1908	71	90	PAID IN FULL RET. ON ASSESSMENT ROLL.
Unknown	191	176	SAN DIEGO LAND & TOWN CO'S,	5	25	25	61	31	10	59					71	90	Unknown	191	MAR 27 1908	71	90	PAID IN FULL RET. ON ASSESSMENT ROLL.
Unknown	192	176	SAN DIEGO LAND & TOWN CO'S,	6	25	25	61	30	10	60					71	90	Unknown	192	MAR 27 1908	71	90	PAID IN FULL RET. ON ASSESSMENT ROLL.
Unknown	193	176	SAN DIEGO LAND & TOWN CO'S,	7	25	25	61	31	10	59					71	90	Unknown	193	MAR 27 1908	71	90	PAID IN FULL RET. ON ASSESSMENT ROLL.
Unknown	194	176	SAN DIEGO LAND & TOWN CO'S,	8	25	25	61	30	10	60					71	90	Unknown	194	MAR 27 1908	71	90	PAID IN FULL RET. ON ASSESSMENT ROLL.
Unknown	195	176	SAN DIEGO LAND & TOWN CO'S,	9	25	25	61	31	10	59					71	90	Unknown	195	MAR 27 1908	71	90	PAID IN FULL RET. ON ASSESSMENT ROLL.
Unknown	196	176	SAN DIEGO LAND & TOWN CO'S,	10	25	25	61	30	10	60					71	90	Unknown	196	MAR 27 1908	71	90	PAID IN FULL RET. ON ASSESSMENT ROLL.
Unknown	197	176	SAN DIEGO LAND & TOWN CO'S,	11	25	25	61	31	10	59					71	90	Unknown	197	MAR 27 1908	71	90	PAID IN FULL RET. ON ASSESSMENT ROLL.
Unknown	198	176	SAN DIEGO LAND & TOWN CO'S,	12	25	25	61	30	10	60					71	90	Unknown	198	MAR 27 1908	71	90	PAID IN FULL RET. ON ASSESSMENT ROLL.
Unknown	199	141	Mannasse & Schiller	36	25	25	61	31	10	60					71	91	Unknown	199	MAR 27 1908	71	91	PAID IN FULL RET. ON ASSESSMENT ROLL.
Unknown	200	141	Mannasse & Schiller	35	25	25	61	30	10	60					71	90	Unknown	200	MAR 27 1908	71	90	PAID IN FULL RET. ON ASSESSMENT ROLL.
Unknown	201	141	Mannasse & Schiller	34	25	25	61	31	10	59					71	90	Unknown	201	MAR 27 1908	71	90	PAID IN FULL RET. ON ASSESSMENT ROLL.
Unknown	202	141	Mannasse & Schiller	33	25	25	61	30	10	60					71	90	Unknown	202	MAR 27 1908	71	90	PAID IN FULL RET. ON ASSESSMENT ROLL.
Unknown	203	141	Mannasse & Schiller	32	25	25	61	31	10	59					71	90	Unknown	203	MAR 27 1908	71	90	PAID IN FULL RET. ON ASSESSMENT ROLL.
Unknown	204	141	Mannasse & Schiller	31	25	25	61	30	10	60					71	90	Unknown	204	MAR 27 1908	71	90	PAID IN FULL RET. ON ASSESSMENT ROLL.
Unknown	205	141	Mannasse & Schiller	30	25	25	61	31	10	59					71	90	Unknown	205	MAR 27 1908	71	90	PAID IN FULL RET. ON ASSESSMENT ROLL.
Unknown	206	141	Mannasse & Schiller	29	25	25	61	30	10	60					71	90	Unknown	206	MAR 27 1908	71	90	PAID IN FULL RET. ON ASSESSMENT ROLL.
Unknown	207	141	Mannasse & Schiller	28	25	25	61	31	10	59					71	90	Unknown	207	MAR 27 1908	71	90	PAID IN FULL RET. ON ASSESSMENT ROLL.
Unknown	208	141	Mannasse & Schiller	27	25	25	61	30	10	60					71	90	Unknown	208	MAR 27 1908	71	90	PAID IN FULL RET. ON ASSESSMENT ROLL.
Unknown	209	141	Mannasse & Schiller	26	25	25	61	31	10	60					71	91	Unknown	209	MAR 27 1908	71	91	PAID IN FULL RET. ON ASSESSMENT ROLL.
Unknown	210	141	Mannasse & Schiller	25	25 6/6	165	61 1/2 82/57	30	69	93					135	59	Unknown	210	MAR 27 1908	135	59	PAID IN FULL RET. ON ASSESSMENT ROLL.
Unknown	211	142	Mannasse & Schiller	48	25 5/6	165	61 2/3 53/204	31	69	93					136	81	Unknown	211	MAR 27 1908	136	81	PAID IN FULL RET. ON ASSESSMENT ROLL.
Unknown	212	142	Mannasse & Schiller	47	25	25	61	30	10	60					71	90	Unknown	212	MAR 27 1908	71	90	PAID IN FULL RET. ON ASSESSMENT ROLL.
Unknown	213	142	Mannasse & Schiller	46	10	10	24	52	4	24					28	76						PAID IN FULL RET. ON ASSESSMENT ROLL.
Unknown	214	142	SAN DIEGO LAND & TOWN CO'S,	46	15	15	36	78	6	36					43	14	Unknown	214	MAR 27 1908	43	14	PAID IN FULL RET. ON ASSESSMENT ROLL.
Unknown	215	142	SAN DIEGO LAND & TOWN CO'S,	45	25	25	61	31	10	59					71	90						PAID IN FULL RET. ON ASSESSMENT ROLL.
Unknown	216	142	SAN DIEGO LAND & TOWN CO'S,	44	25	25	61	30	10	60					71	90						PAID IN FULL RET. ON ASSESSMENT ROLL.
Unknown	217	142	SAN DIEGO LAND & TOWN CO'S,	43	25	25	61	31	10	59					71	90						PAID IN FULL RET. ON ASSESSMENT ROLL.
Unknown	218	142	SAN DIEGO LAND & TOWN CO'S,	42	25	25	61	30	10	60					71	90						PAID IN FULL RET. ON ASSESSMENT ROLL.
Unknown	219	142	SAN DIEGO LAND & TOWN CO'S,	41	25	25	61	31	10	60					71	91	Unknown	219	MAR 27 1908	71	91	PAID IN FULL RET. ON ASSESSMENT ROLL.
Unknown	220	142	SAN DIEGO LAND & TOWN CO'S,	40	25	25	61	30	10	60					71	90	Unknown	220	MAR 27 1908	71	90	PAID IN FULL RET. ON ASSESSMENT ROLL.
Unknown	221	142	SAN DIEGO LAND & TOWN CO'S,	39	25	25	61	31	10	59					71	90	Unknown	221	MAR 27 1908	71	90	PAID IN FULL RET. ON ASSESSMENT ROLL.
Unknown	222	142	SAN DIEGO LAND & TOWN CO'S,	38	25	25	61	30	10	60					71	90	Unknown	222	MAR 27 1908	71	90	PAID IN FULL RET. ON ASSESSMENT ROLL.
Unknown	223	142	SAN DIEGO LAND & TOWN CO'S,	37	25	25	61	31	10	59					71	90	Unknown	223	MAR 27 1908	71	90	PAID IN FULL RET. ON ASSESSMENT ROLL.
Unknown	224	142	SAN DIEGO LAND & TOWN CO'S,	36	25	25	61	30	10	60					71	90	Unknown	224	MAR 27 1908	71	90	PAID IN FULL RET. ON ASSESSMENT ROLL.
Unknown	225	142	SAN DIEGO LAND & TOWN CO'S,	35	25	25	61	31	10	60					71	91						PAID IN FULL SUPT. STS. BY.....
Unknown	226	142	SAN DIEGO LAND & TOWN CO'S,	34	25	25	61	30	10	60					71	90						PAID IN FULL SUPT. STS. BY.....
Unknown	227	142	SAN DIEGO LAND & TOWN CO'S,	33	25	25	61	31	10	59					71	90						PAID IN FULL RET. ON ASSESSMENT ROLL.
Unknown	228	142	SAN DIEGO LAND & TOWN CO'S,	32	25	25	61	30	10	60					71	90						PAID IN FULL RET. ON ASSESSMENT ROLL.
Unknown	229	142	SAN DIEGO LAND & TOWN CO'S,	31	25	25	61	31	10	59					71	90	Unknown	229	MAR 27 1908	71	90	PAID IN FULL RET. ON ASSESSMENT ROLL.
Unknown	230	142	SAN DIEGO LAND & TOWN CO'S,	30	25	25	61	30	10	60					71	90	Unknown	230	MAR 27 1908	71	90	PAID IN FULL RET. ON ASSESSMENT ROLL.
Unknown	231	142	SAN DIEGO LAND & TOWN CO'S,	29	25	25	61	31	10	59					71	90	Unknown	231	MAR 27 1908	71	90	PAID IN FULL RET. ON ASSESSMENT ROLL.

OWNERS	ASSESSED UPON						Assessment		Assessment		Assessment		Assessment		Total Assessment		Demands Made Upon as Owners	Assessment Numbers	Date of Demand ----------190--	Assessment Due and Unpaid		SUBSEQUENT PAYMI
	Assessment Number	Block	Tract or Subdivision	Lot	Front Feet	Front or Running	Dollars	Cents	Dollars	Cents	Dollars	Cents	Dollars	Cents	Dollars	Cents				Dollars	Cents	
Unknown	232	142	SAN DIEGO LAND & TOWN CO'S,	28	25	25	61	31	10	60					71	91	Unknown	232	MAR 27 1908	71	91	PAID IN FULL RET. ON ASSESSMENT ROLL
Unknown	233	142	SAN DIEGO LAND & TOWN CO'S,	27	25	25	61	30	10	60					71	90	Unknown	233	MAR 27 1908	71	90	PAID IN FULL RET. ON ASSESSMENT ROLL
Unknown	234	142	SAN DIEGO LAND & TOWN CO'S,	26	25	25	61	31	10	59					71	90						PAID IN FULL RET. ON ASSESSMENT ROLL
Unknown	235	142	SAN DIEGO LAND & TOWN CO'S,	25	25 6/6	165	61 1/2	30 82/54	64	93					135	59	Unknown	235	MAR 27 1908	135	59	PAID IN FULL RET. ON ASSESSMENT ROLL
Unknown	236	143	SAN DIEGO LAND & TOWN CO'S,	48	25 6/6	165	61 2/3	31 53/04	64	93					136	81	Unknown	236	MAR 27 1908			PAID IN FULL RET. ON ASSESSMENT ROLL
Unknown	237	143	SAN DIEGO LAND & TOWN CO'S,	47	25	25	61	30	10	60					71	90	Unknown	237	MAR 27 1908			PAID IN FULL RET. ON ASSESSMENT ROLL
Unknown	238	143	SAN DIEGO LAND & TOWN CO'S,	46	25	25	61	31	10	59					71	90	Unknown	238	MAR 27 1908			PAID IN FULL
Unknown	239	143	SAN DIEGO LAND & TOWN CO'S,	45	25	25	61	30	10	60					71	90						PAID IN FULL RET. ON ASSESSMENT ROLL
Unknown	240	143	SAN DIEGO LAND & TOWN CO'S,	44	25	25	61	31	10	59					71	90	Unknown	240	MAR 27 1908	71	90	PAID IN FULL RET. ON ASSESSMENT ROLL
Unknown	241	143	SAN DIEGO LAND & TOWN CO'S,	43	25	25	61	30	10	60					71	90	Unknown	241	MAR 27 1908	71	90	PAID IN FULL RET. ON ASSESSMENT ROLL
Unknown	242	143	SAN DIEGO LAND & TOWN CO'S,	42	25	25	61	31	10	60					71	91						PAID IN FULL RET. ON ASSESSMENT ROLL
Unknown	243	143	SAN DIEGO LAND & TOWN CO'S,	41	25	25	61	30	10	60					71	90						PAID IN FULL RET. ON ASSESSMENT ROLL
Unknown	244	143	SAN DIEGO LAND & TOWN CO'S,	40	25	25	61	31	10	59					71	90	Unknown	244	MAR 27 1908	71	90	PAID IN FULL RET. ON ASSESSMENT ROLL
Unknown	245	143	SAN DIEGO LAND & TOWN CO'S,	39	25	25	61	30	10	60					71	90	Unknown	245	MAR 27 1908	71	90	PAID IN FULL RET. ON ASSESSMENT ROLL
Unknown	246	143	SAN DIEGO LAND & TOWN CO'S,	38	25	25	61	31	10	59					71	90	Unknown	246	MAR 27 1908	71	90	PAID IN FULL RET. ON ASSESSMENT ROLL
Unknown	247	143	SAN DIEGO LAND & TOWN CO'S,	37	25	25	61	30	10	60					71	90	Unknown	247	MAR 27 1908	71	90	PAID IN FULL RET. ON ASSESSMENT ROLL
Unknown	248	176	SAN DIEGO LAND & TOWN CO'S,	13	25	25	61	31	10	59					71	90	Unknown	248	MAR 27 1908	71	90	PAID IN FULL RET. ON ASSESSMENT ROLL
Unknown	249	176	SAN DIEGO LAND & TOWN CO'S,	14	25	25	61	30	10	60					71	90	Unknown	249	MAR 27 1908	71	90	PAID IN FULL RET. ON ASSESSMENT ROLL
Unknown	250	176	SAN DIEGO LAND & TOWN CO'S,	15	25	25	61	31	10	60					71	91	Unknown	250	MAR 27 1908	71	91	PAID IN FULL RET. ON ASSESSMENT ROLL
Unknown	251	176	SAN DIEGO LAND & TOWN CO'S,	16	25	25	61	30	10	60					71	90	Unknown	251	MAR 27 1908	71	90	PAID IN FULL RET. ON ASSESSMENT ROLL
Unknown	252	176	SAN DIEGO LAND & TOWN CO'S,	17	25	25	61	31	10	59					71	90	Unknown	252	MAR 27 1908	71	90	PAID IN FULL RET. ON ASSESSMENT ROLL
Unknown	253	176	SAN DIEGO LAND & TOWN CO'S,	18	25	25	61	30	10	60					71	90	Unknown	253	MAR 27 1908	71	90	PAID IN FULL RET. ON ASSESSMENT ROLL
Unknown	254	176	SAN DIEGO LAND & TOWN CO'S,	19	25	25	61	31	10	59					71	90						PAID IN FULL RET. ON ASSESSMENT ROLL
Unknown	255	176	SAN DIEGO LAND & TOWN CO'S,	20	25	25	61	30	10	60					71	90						PAID IN FULL RET. ON ASSESSMENT ROLL
Unknown	256	176	SAN DIEGO LAND & TOWN CO'S,	21	25	25	61	31	10	59					71	90	Unknown	256	MAR 27 1908	71	90	PAID IN FULL RET. ON ASSESSMENT ROLL
Unknown	257	176	SAN DIEGO LAND & TOWN CO'S,	22	25	25	61	30	10	60					71	90	Unknown	257	MAR 27 1908	71	90	PAID IN FULL RET. ON ASSESSMENT ROLL
Unknown	258	176	SAN DIEGO LAND & TOWN CO'S,	23	25	25	61	31	10	59					71	90	Unknown	258	MAR 27 1908	71	90	PAID IN FULL RET. ON ASSESSMENT ROLL
Unknown	259	176	SAN DIEGO LAND & TOWN CO'S,	24	25 6/6	165	61 1/2	30 83/13	64	93					135	19	Unknown	259	MAR 27 1908	135	19	PAID IN FULL RET. ON ASSESSMENT ROLL
Unknown	260	175	SAN DIEGO LAND & TOWN CO'S,	1	25 6/6	165	61 2/3	31 53/04	64	93					136	41	Unknown	260	MAR 27 1908	136	41	PAID IN FULL RET. ON ASSESSMENT ROLL
Unknown	261	175	SAN DIEGO LAND & TOWN CO'S,	2	25	25	61	30	10	60					71	90	Unknown	261	MAR 27 1908	71	90	PAID IN FULL RET. ON ASSESSMENT ROLL
Unknown	262	175	SAN DIEGO LAND & TOWN CO'S,	3	25	25	61	31	10	60					71	91	Unknown	262	MAR 27 1908	71	91	PAID IN FULL RET. ON ASSESSMENT ROLL
Unknown	263	175	SAN DIEGO LAND & TOWN CO'S,	4	25	25	61	30	10	60					71	90	Unknown	263	MAR 27 1908	71	90	PAID IN FULL RET. ON ASSESSMENT ROLL
Unknown	264	175	SAN DIEGO LAND & TOWN CO'S,	5	25	25	61	31	10	59					71	90						PAID IN FULL RET. ON ASSESSMENT ROLL
Unknown	265	175	SAN DIEGO LAND & TOWN CO'S,	6	25	25	61	30	10	60					71	90	Unknown	265	MAR 27 1908	71	90	PAID IN FULL RET. ON ASSESSMENT ROLL
Unknown	266	175	SAN DIEGO LAND & TOWN CO'S,	7	25	25	61	31	10	59					71	90	Unknown	266	MAR 27 1908	71	90	PAID IN FULL RET. ON ASSESSMENT ROLL
Unknown	267	175	SAN DIEGO LAND & TOWN CO'S,	8	25	25	61	30	10	60					71	90	Unknown	267	MAR 27 1908	71	90	PAID IN FULL RET. ON ASSESSMENT ROLL
Unknown	268	175	SAN DIEGO LAND & TOWN CO'S,	9	25	25	61	31	10	59					71	90	Unknown	268	MAR 27 1908	71	90	PAID IN FULL RET. ON ASSESSMENT ROLL
Unknown	269	175	SAN DIEGO LAND & TOWN CO'S,	10	25	25	61	30	10	60					71	90	Unknown	269	MAR 27 1908	71	90	PAID IN FULL RET. ON ASSESSMENT ROLL
Unknown	270	175	SAN DIEGO LAND & TOWN CO'S,	11	25	25	61	31	10	59					71	90	Unknown	270	MAR 27 1908	71	90	PAID IN FULL RET. ON ASSESSMENT ROLL
Unknown	271	175	SAN DIEGO LAND & TOWN CO'S,	12	25	25	61	30	10	60					71	90						PAID IN FULL RET. ON ASSESSMENT ROLL
Unknown	272	175	SAN DIEGO LAND & TOWN CO'S,	13	25	25	61	31	8	41					69	72						PAID IN FULL RET. ON ASSESSMENT ROLL
Unknown	273	175	SAN DIEGO LAND & TOWN CO'S,	14	25	25	61	30	8	41					69	71						PAID IN FULL RET. ON ASSESSMENT ROLL
Unknown	274	175	SAN DIEGO LAND & TOWN CO'S,	15	25	25	61	31	8	40					69	71						PAID IN FULL RET. ON ASSESSMENT ROLL
Unknown	275	175	SAN DIEGO LAND & TOWN CO'S,	16	25	25	61	30	8	41					69	71	Unknown	275	MAR 27 1908	69	71	PAID IN FULL RET. ON ASSESSMENT ROLL
Unknown	276	175	SAN DIEGO LAND & TOWN CO'S,	17	25	25	61	31	8	41					69	72	Unknown	276	MAR 27 1908	69	72	PAID IN FULL RET. ON ASSESSMENT ROLL
Unknown	277	175	SAN DIEGO LAND & TOWN CO'S,	18	25	25	61	30	8	40					69	70	Unknown	277	MAR 27 1908	69	70	PAID IN FULL RET. ON ASSESSMENT ROLL
Unknown	278	175	SAN DIEGO LAND & TOWN CO'S,	19	25	25	61	31	8	41					69	72						PAID IN FULL RET. ON ASSESSMENT ROLL
Unknown	279	175	SAN DIEGO LAND & TOWN CO'S,	20	25	25	61	30	8	41					69	71						PAID IN FULL RET. ON ASSESSMENT ROLL
Unknown	280	175	SAN DIEGO LAND & TOWN CO'S,	21	25	25	61	31	8	40					69	71	Unknown	280	MAR 27 1908	69	71	PAID IN FULL RET. ON ASSESSMENT ROLL
Unknown	281	175	SAN DIEGO LAND & TOWN CO'S,	22	25	25	61	30	8	41					69	71	Unknown	281	MAR 27 1908	69	71	PAID IN FULL RET. ON ASSESSMENT ROLL
Unknown	282	175	SAN DIEGO LAND & TOWN CO'S,	23	25	25	61	31	8	41					69	72	Unknown	282	MAR 27 1908	69	72	PAID IN FULL RET. ON ASSESSMENT ROLL
Unknown	283	175	SAN DIEGO LAND & TOWN CO'S,	24	25 6/6	165	61 1/2	30 83/13	55	48					118	61	Unknown	283	MAR 27 1908	118	61	PAID IN FULL RET. ON ASSESSMENT ROLL
Unknown	284	175	SAN DIEGO LAND & TOWN CO'S,	1	25 6/6	165	61 1/2	31 82/13	55	48					118	61						PAID IN FULL RET. ON ASSESSMENT ROLL
Unknown	285	175	SAN DIEGO LAND & TOWN CO'S,	2	25	25	61	30	8	40					69	70						PAID IN FULL RET. ON ASSESSMENT ROLL

OWNERS	ASSESSED UPON						Frontage Assessment		Boundary Assessment		Assessment		Assessment		Total Assessment		Demands Made Upon as Owners	Assessment Numbers	Date of Demand ----------190--	Assessment Due and Unpaid		SUBSEQUENT PAYMENTS
	Assessment Number	Block	Tract or Subdivision	Lot	Front Feet	Front Boundary	Dollars	Cents	Dollars	Cents	Dollars	Cents	Dollars	Cents	Dollars	Cents				Dollars	Cents	
Unknown	286	174	SAN DIEGO LAND & TOWN CO'S,	3	25	25	61	31	8	41					6972		Unknown		MAR 27 1908			PAID IN FULL RET. ON ASSESSMENT ROLL.
Unknown	287	174	SAN DIEGO LAND & TOWN CO'S,	4	25	25	61	30	8	41					6971		Unknown		MAR 27 1908			PAID IN FULL RET. ON ASSESSMENT ROLL.
Unknown	288	174	SAN DIEGO LAND & TOWN CO'S,	5	25	25	61	31	8	40					6971		Unknown	288	MAR 27 1908	69	71	PAID IN FULL RET. ON ASSESSMENT ROLL.
Unknown	289	174	SAN DIEGO LAND & TOWN CO'S,	6	25	25	61	30	8	41					6971		Unknown	289	MAR 27 1908	69	71	PAID IN FULL RET. ON ASSESSMENT ROLL.
Unknown	290	174	SAN DIEGO LAND & TOWN CO'S,	7	25	12.5	61	31	4	20					6551							PAID IN FULL RET. ON ASSESSMENT ROLL.
Unknown	291	143	SAN DIEGO LAND & TOWN CO'S,	36	25	25	61	30	8	41					6971		Unknown	291	MAR 27 1908	69	71	PAID IN FULL RET. ON ASSESSMENT ROLL.
Unknown	292	143	SAN DIEGO LAND & TOWN CO'S,	35	25	25	61	31	8	41					6972		Unknown	292	MAR 27 1908	69	72	PAID IN FULL RET. ON ASSESSMENT ROLL.
Unknown	293	143	SAN DIEGO LAND & TOWN CO'S,	34	25	25	61	30	8	40					6970		Unknown	293	MAR 27 1908	69	70	PAID IN FULL RET. ON ASSESSMENT ROLL.
Unknown	294	143	SAN DIEGO LAND & TOWN CO'S,	W5' of S33	5	5	12	26	1	68					1394		Unknown	294	MAR 27 1908	13	94	PAID IN FULL RET. ON ASSESSMENT ROLL.
Unknown	295	143	SAN DIEGO LAND & TOWN CO'S,	E20' of 33	20	20	49	04	6	72					5576		Unknown	295	MAR 27 1908	55	76	PAID IN FULL RET. ON ASSESSMENT ROLL.
Unknown	296	143	SAN DIEGO LAND & TOWN CO'S,	32	25	25	61	31	8	41					6972		Unknown	296	MAR 27 1908	69	72	PAID IN FULL RET. ON ASSESSMENT ROLL.
Unknown	297	143	SAN DIEGO LAND & TOWN CO'S,	31	25	25	61	30	8	41					6971		Unknown	297	MAR 27 1908	69	71	PAID IN FULL 2 CONTRACTORS RECPT
Unknown	298	143	SAN DIEGO LAND & TOWN CO'S,	30	25	25	61	31	8	40					6971		Unknown	298	MAR 27 1908	69	71	PAID IN FULL 3 CONTRACTORS RECPT
Unknown	299	143	SAN DIEGO LAND & TOWN CO'S,	29	25	25	61	30	8	41					6971		Unknown	299	MAR 27 1908	69	71	PAID IN FULL RET. ON ASSESSMENT ROLL.
Unknown	300	143	SAN DIEGO LAND & TOWN CO'S,	28	25	25	61	31	8	41					6972		Unknown	300	MAR 27 1908	69	72	PAID IN FULL RET. ON ASSESSMENT ROLL.
Unknown	301	143	SAN DIEGO LAND & TOWN CO'S,	27	25	25	61	30	8	40					6970		Unknown	301	MAR 27 1908	69	70	PAID IN FULL RET. ON ASSESSMENT ROLL.
Unknown	302	143	SAN DIEGO LAND & TOWN CO'S,	26	25	25	61	31	8	41					6972		Unknown	302	MAR 27 1908	69	72	PAID IN FULL RET. ON ASSESSMENT ROLL.
Unknown	303	143	SAN DIEGO LAND & TOWN CO'S,	25	25 6	165	61 1/82	30	55	48					11860		Unknown	303	MAR 27 1908	118	60	PAID IN FULL RET. ON ASSESSMENT ROLL.
Unknown	304	144	SAN DIEGO LAND & TOWN CO'S,	48	25 6	165	61 1/83	31	55	48					11862		Unknown	304	MAR 27 1908	118	62	PAID IN FULL RET. ON ASSESSMENT ROLL.
Unknown	305	144	SAN DIEGO LAND & TOWN CO'S,	47	25	25	61	30	8	41					6971		Unknown	305	MAR 27 1908	69	71	PAID IN FULL RET. ON ASSESSMENT ROLL.
Unknown	306	144	SAN DIEGO LAND & TOWN CO'S,	46	25	25	61	31	8	40					6971							PAID IN FULL RET. ON ASSESSMENT ROLL.
Unknown	307	144	SAN DIEGO LAND & TOWN CO'S,	45	25	25	61	30	8	41					6971							PAID IN FULL RET. ON ASSESSMENT ROLL.
Unknown	308	144	SAN DIEGO LAND & TOWN CO'S,	44	25	25	61	31	8	41					6972		Unknown	308	MAR 27 1908	69	72	PAID IN FULL RET. ON ASSESSMENT ROLL.
Unknown	309	144	SAN DIEGO LAND & TOWN CO'S,	43	25	25	61	30	8	40					6970		Unknown	309	MAR 27 1908	69	70	PAID IN FULL RET. ON ASSESSMENT ROLL.
Unknown	310	144	SAN DIEGO LAND & TOWN CO'S,	42	25	25	61	31	8	41					6972		Unknown	310	MAR 27 1908	69	72	PAID IN FULL RET. ON ASSESSMENT ROLL.
Unknown	311	144	SAN DIEGO LAND & TOWN CO'S,	41	25	25	61	30	8	41					6971							PAID IN FULL RET. ON ASSESSMENT ROLL.
Unknown	312	144	SAN DIEGO LAND & TOWN CO'S,	40	25	22.25	61	31	7	44					6875							PAID IN FULL RET. ON ASSESSMENT ROLL.
Unknown	313	144	SAN DIEGO LAND & TOWN CO'S,	39	25		61	30							6130							PAID IN FULL RET. ON ASSESSMENT ROLL.
Unknown	314	144	SAN DIEGO LAND & TOWN CO'S,	38	25		61	31							6131							PAID IN FULL RET. ON ASSESSMENT ROLL.
Unknown	315	144	SAN DIEGO LAND & TOWN CO'S,	37	25		61	30							6130		Unknown	315	MAR 27 1908	61	30	PAID IN FULL RET. ON ASSESSMENT ROLL.
Unknown	316	144	SAN DIEGO LAND & TOWN CO'S,	36	25 5		61 2/03	31							6334		Unknown	316	MAR 27 1908	63	34	PAID IN FULL RET. ON ASSESSMENT ROLL.
Unknown	317	144	SAN DIEGO LAND & TOWN CO'S,	35	25		61	30							6130							PAID IN FULL RET. ON ASSESSMENT ROLL.
Unknown	318	144	SAN DIEGO LAND & TOWN CO'S,	34	25		61	31							6131		Unknown	318	MAR 27 1908	61	31	PAID IN FULL RET. ON ASSESSMENT ROLL.
Unknown	319	144	SAN DIEGO LAND & TOWN CO'S,	33	25		61	30							6130							PAID IN FULL RET. ON ASSESSMENT ROLL.
Unknown	320	144	SAN DIEGO LAND & TOWN CO'S,	32	25		61	31							6131							PAID IN FULL RET. ON ASSESSMENT ROLL.
Unknown	321	144	SAN DIEGO LAND & TOWN CO'S,	31	19.25 5		47 2/02	21							4923		Unknown	321	MAR 27 1908	49	23	PAID IN FULL RET. ON ASSESSMENT ROLL.
Unknown	322	174	SAN DIEGO LAND & TOWN CO'S,	8	25		61	31							6131							PAID IN FULL RET. ON ASSESSMENT ROLL.
Unknown	323	174	SAN DIEGO LAND & TOWN CO'S,	9	25		61	30							6130							PAID IN FULL RET. ON ASSESSMENT ROLL.
Unknown	324	174	SAN DIEGO LAND & TOWN CO'S,	10	25		61	31							6131							PAID IN FULL RET. ON ASSESSMENT ROLL.
Unknown	325	174	SAN DIEGO LAND & TOWN CO'S,	11	25		61	30							6130		Unknown	325	MAR 27 1908	61	30	PAID IN FULL RET. ON ASSESSMENT ROLL.
Unknown	326	174	SAN DIEGO LAND & TOWN CO'S,	12	25		61	30							6130		Unknown	326	MAR 27 1908	61	30	PAID IN FULL RET. ON ASSESSMENT ROLL.
Unknown	327	174	SAN DIEGO LAND & TOWN CO'S,	13	25 5		61 2/03 5/47	30							6333		Unknown	327	MAR 27 1908	63	33	PAID IN FULL RET. ON ASSESSMENT ROLL.
Unknown	328	174	SAN DIEGO LAND & TOWN CO'S,	14	5		5/47								547		Unknown	328	MAR 27 1908	5	47	PAID IN FULL RET. ON ASSESSMENT ROLL.
Unknown							#19835	26	#4344	21					#24179	45						
Unknown																						
Unknown																						
Unknown																						
Unknown																						
Unknown																						
Unknown																						
Unknown																						
Unknown																						
Unknown																						
Unknown																						
Unknown																						
Unknown																						
Unknown																						
Unknown																						
Unknown																						
Unknown																						

DIAGRAM

Exhibiting Logan Avenue Street and its intersecting streets from the East line of 16th Street to the West line of 26th Street, in the City of San Diego, California, on which work has been done under my official contract as Street Superintendent of said city, with The Barber Asphalt Paving Company dated the 14th day of August A. D. 1907, for the Paving and the Construction of Culverts on said Logan Avenue Street, as is more particularly described in said contract; showing the relative location of each district, lot, portion of lot, or parcel of land assessed, to the work done; numbered in red ink to correspond with the red ink numbers in the assessment, and showing the number of feet fronting, assessed for said work contracted for and performed. Herein "No." is used for the word "number" and "ft." for the word "feet". The marks ' and " mean respectively "feet" and "inches." Figures in black ink next to property line show, each, the length of said line in feet. Other figures in black ink show the numbers of the lots.

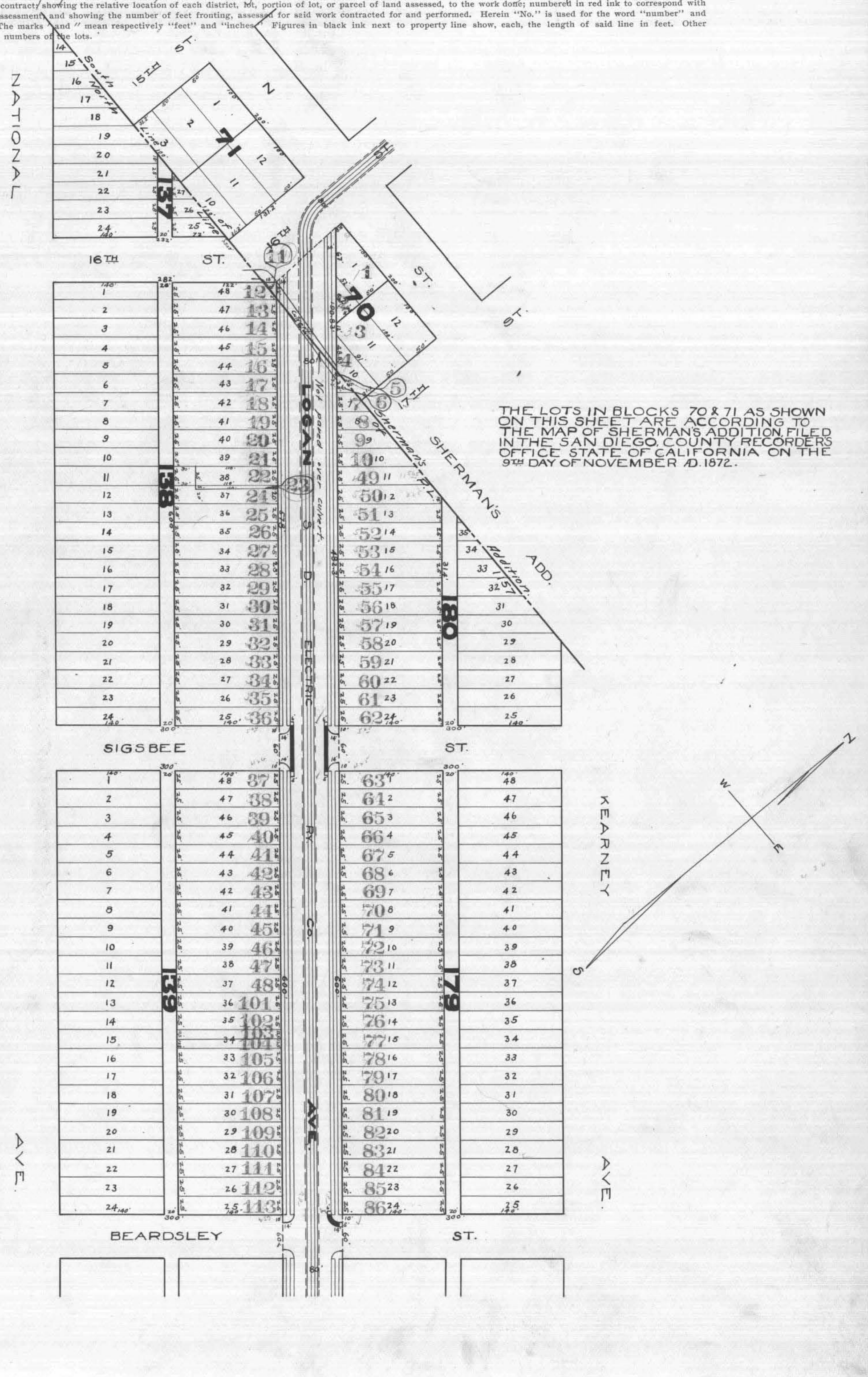

THE LOTS IN BLOCKS 70 & 71 AS SHOWN ON THIS SHEET ARE ACCORDING TO THE MAP OF SHERMAN'S ADDITION, FILED IN THE SAN DIEGO, COUNTY RECORDER'S OFFICE STATE OF CALIFORNIA ON THE 9TH DAY OF NOVEMBER AD. 1872.

THE LOTS IN BLOCKS 137, 138, 139, 179 & 180, AS SHOWN ON THIS SHEET ARE ACCORDING TO THE MAP OF THE SUBDIVISION OF PUEBLO LOT 1157 FOR MANASSE AND SCHILLER, FILED IN THE SAN DIEGO COUNTY RECORDER'S OFFICE, STATE OF CALIFORNIA ON THE 25TH DAY OF SEPTEMBER 1869.

At said City of San Diego, California, this 3rd *day of* March *A. D. 1908*

J. C. Brockway

Superintendent of Streets of the City of San Diego, California

Recorded March 3rd *A. D. 1908*

J. C. Brockway

Superintendent of Streets of the City of San Diego, California

DIAGRAM

281

Exhibiting Logan Avenue Street and its intersecting streets from the East line of 16th Street to the West line of 26th Street, in the City of San Diego, California, on which work has been done under my official contract as Street Superintendent of said city, with The Barber Asphalt Paving Company dated the 14th day of August A. D. 1907, for the Paving and the Construction of Culverts on said Logan Avenue Street, as is more particularly described in said contract; showing the relative location of each district, lot, portion of lot, or parcel of land assessed, to the work done; numbered in red ink to correspond with the red ink numbers in the assessment, and showing the number of feet fronting, assessed for said work contracted for and performed. Herein "No." is used for the word "number" and "ft." for the word "feet". The marks ' and " mean respectively "feet" and "inches". Figures in black ink next to property line show, each, the length of said line in feet. Other figures in black ink show the numbers of the lots.

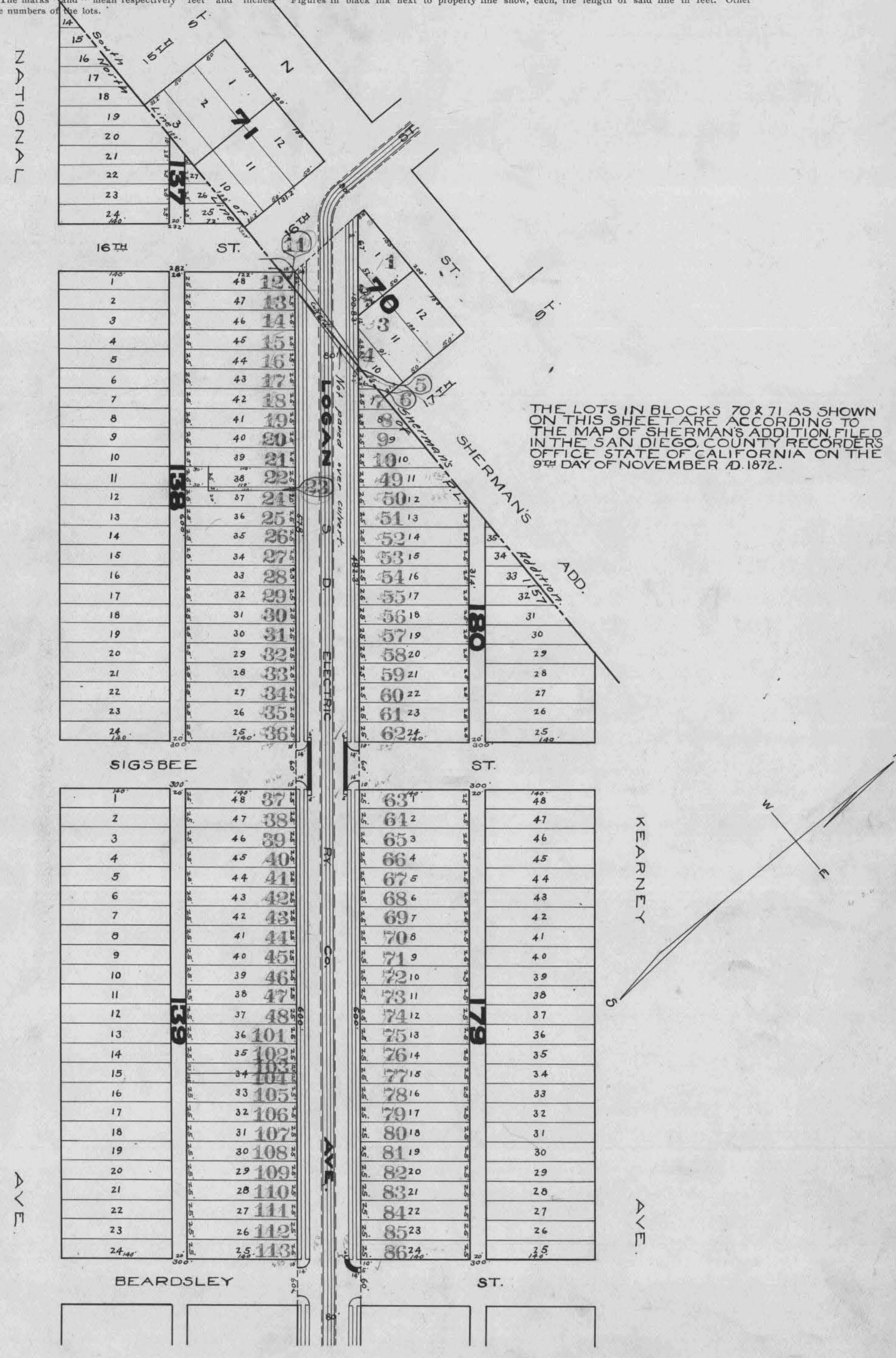

THE LOTS IN BLOCKS 70 & 71 AS SHOWN ON THIS SHEET ARE ACCORDING TO THE MAP OF SHERMAN'S ADDITION, FILED IN THE SAN DIEGO, COUNTY RECORDER'S OFFICE STATE OF CALIFORNIA ON THE 9TH DAY OF NOVEMBER AD. 1872.

THE LOTS IN BLOCKS 137, 138, 139, 179 & 180, AS SHOWN ON THIS SHEET ARE ACCORDING TO THE MAP OF THE SUBDIVISION OF PUEBLO LOT 1157 FOR MANNASSEE AND SCHILLER, FILED IN THE SAN DIEGO COUNTY RECORDER'S OFFICE, STATE OF CALIFORNIA ON THE 25TH DAY OF SEPTEMBER 1869.

At said City of San Diego, California, this 3rd day of March A. D. 1908

J. C. Brockway
Superintendent of Streets of the City of San Diego, California

Recorded March 3rd A. D. 1908

J. C. Brockway
Superintendent of Streets of the City of San Diego, California

DIAGRAM

Exhibiting Logan Avenue ~~Street~~ and its intersecting streets from the East line of 16th Street to the West line of 26th Street, in the City of San Diego, California, on which work has been done under my official contract as Street Superintendent of said city, with The Barber Asphalt Paving Company dated the 14th day of August A. D. 1907, for the Paving and the Construction of Culverts on said Logan Avenue Street, as is more particularly described in said contract; showing the relative location of each district, lot, portion of lot, or parcel of land assessed, to the work done; numbered in red ink to correspond with the red ink numbers in the assessment; and showing the number of feet fronting, assessed for said work contracted for and performed. Herein "No." is used for the word "number" and "ft." for the word "feet". The marks ′ and ″ mean respectively "feet" and "inches." Figures in black ink next to property line show, each, the length of said line in feet. Other figures in black ink show the numbers of the lots.

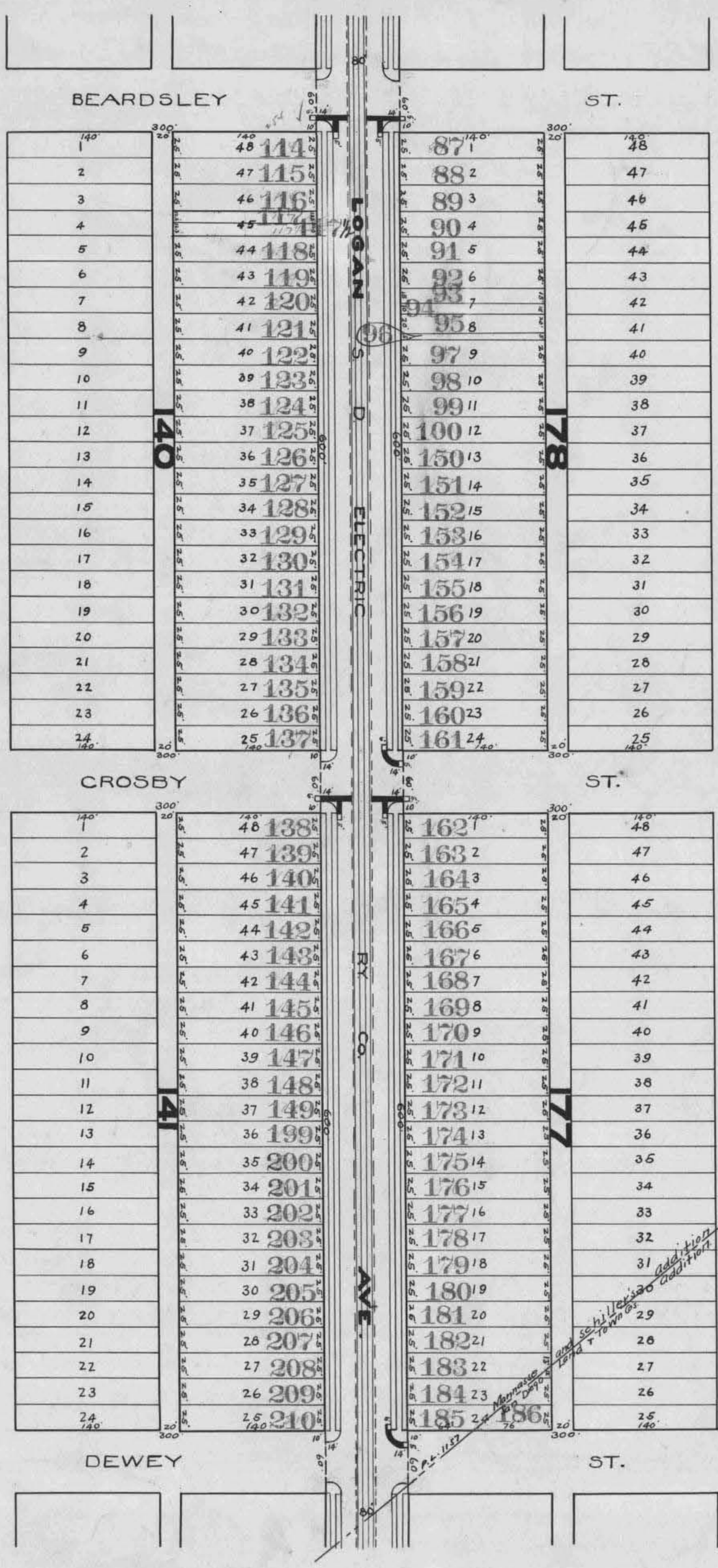

THE LOTS AND BLOCKS IN MANNASSE & SCHILLER'S ADDITION AS SHOWN ON THIS SHEET ARE ACCORDING TO THE MAP OF SAID SUBDIVISION OF PUEBLO LOT 1157 FOR MANNASSE AND SCHILLER, FILED IN THE SAN DIEGO COUNTY RECORDER'S OFFICE, STATE OF CALIFORNIA ON THE 25TH DAY OF SEPTEMBER 1869.

THE LOTS IN SAN DIEGO LAND & TOWN COMPANY'S ADDITION, AS SHOWN ON THIS SHEET ARE ACCORDING TO THE MAP OF SAID ADDITION, FILED IN THE SAN DIEGO COUNTY RECORDER'S OFFICE STATE OF CALIFORNIA ON THE 30TH DAY OF OCTOBER 1886.

At said City of San Diego, California, this 3rd *day of* March *A. D. 1908*

J. C. Brockway
Superintendent of Streets of the City of San Diego, California

Recorded March 3rd *A. D. 1908*

J. C. Brockway
Superintendent of Streets of the City of San Diego, California

OWNERS	ASSESSED UPON						Assessment		Assessment		Assessment		Assessment		Total Assessment		Demands Made Upon as Owners	Assessment Numbers	Date of Demand ----------190--	Assessment Due and Unpaid		SUBSEQUENT PAYM
	Assessment Number	Block	Tract or Subdivision	Lot	Front Feet	Feet on Crossing	Dollars	Cents	Dollars	Cents	Dollars	Cents	Dollars	Cents	Dollars	Cents				Dollars	Cents	
Unknown	232	114	Silver Gate Park	45		25				1 20						1 20	Unknown	232	JAN 17 1908	PAID IN FULL RET. ON ASSESSMENT ROLL.		
Unknown	233	114	Silver Gate Park	44		25				1 20						1 20	Unknown	233	JAN 17 1908	PAID IN FULL RET. ON ASSESSMENT ROLL.		
Unknown	234	114	Silver Gate Park			14				67						67	Unknown	234	JAN 17 1908	PAID IN FULL RET. ON ASSESSMENT ROLL.		
Unknown	235	114	Partition of P.L. 1168	43		11				52						52	Unknown	235	JAN 17 1908	PAID IN FULL RET. ON ASSESSMENT ROLL.		
Unknown	236	114	Partition of P.L. 1168	42		25				1 20						1 20	Unknown	236	JAN 17 1908	PAID IN FULL RET. ON ASSESSMENT ROLL.		
Unknown	237	114	Partition of P.L. 1168	41		25				1 20						1 20	Unknown	237	JAN 17 1908	PAID IN FULL RET. ON ASSESSMENT ROLL.		
Unknown	238	114	Partition of P.L. 1168	40		25				1 20						1 20	Unknown	238	JAN 17 1908	PAID IN FULL RET. ON ASSESSMENT ROLL.		
Unknown	239	114	Partition of P.L. 1168	39		25				1 20						1 20	Unknown	239	JAN 17 1908	PAID IN FULL RET. ON ASSESSMENT ROLL.		
Unknown	240	114	Partition of P.L. 1168	38		25				1 20						1 20	Unknown	240	JAN 17 1908	PAID IN FULL RET. ON ASSESSMENT ROLL.		
Unknown	241	114	Partition of P.L. 1168	37		25				1 20						1 20	Unknown	241	JAN 17 1908	PAID IN FULL RET. ON ASSESSMENT ROLL.		
Unknown	242	211	Silver Gate Park	12		25				1 52						1 52		242		1 52		CONCLUSIVELY PRESUMED PAID
Unknown	243	211	Silver Gate Park	11		25				1 52						1 52		243		1 52		PAID IN FULL CONTRACTORS RECEIPT.
Unknown	244	211	Silver Gate Park	10		25				1 52						1 52		244		1 52		PAID IN FULL CONTRACTORS RECEIPT.
Unknown	245	211	Silver Gate Park	9		25				1 52						1 52		245	JAN 17 1908	1 52		CONCLUSIVELY PRESUMED PAID
Unknown	246	155	Silver Gate Park	7		25				58						58		246	JAN 17 1908	PAID IN FULL RET. ON ASSESSMENT ROLL.		
Unknown	247	155	Silver Gate Park	6		25				58						58		247	JAN 17 1908	PAID IN FULL RET. ON ASSESSMENT ROLL.		
Unknown	248	155	Silver Gate Park	5		32				75						75		248	JAN 17 1908	PAID IN FULL RET. ON ASSESSMENT ROLL.		
Unknown							$	1157	61	$ 380	74				$	1538	35					
Unknown																						
Unknown																						
Unknown																

DIAGRAM

Exhibiting Una Street and its intersecting streets from the South line of Main Street to the North line of the Alley between M & N Avenues in the City of San Diego, California, on which work has been done under my official contract as Street Superintendent of said city, with Olof Nelson dated the 22nd day of July A. D. 1907, for the Grading of said Una Street, as is more particularly described in said contract; showing the relative location of each district, lot, portion of lot, or parcel of land assessed, to the work done; numbered in red ink to correspond with the red ink numbers in the assessment; and showing the number of feet fronting, assessed for said work contracted for and performed. Herein "No." is used for the word "number" and "ft." for the word "feet". The marks ′ and ″ mean respectively "feet" and "inches." Figures in black ink next to property line show, each, the length of said line in feet. Other figures in black ink show the numbers of the lots.

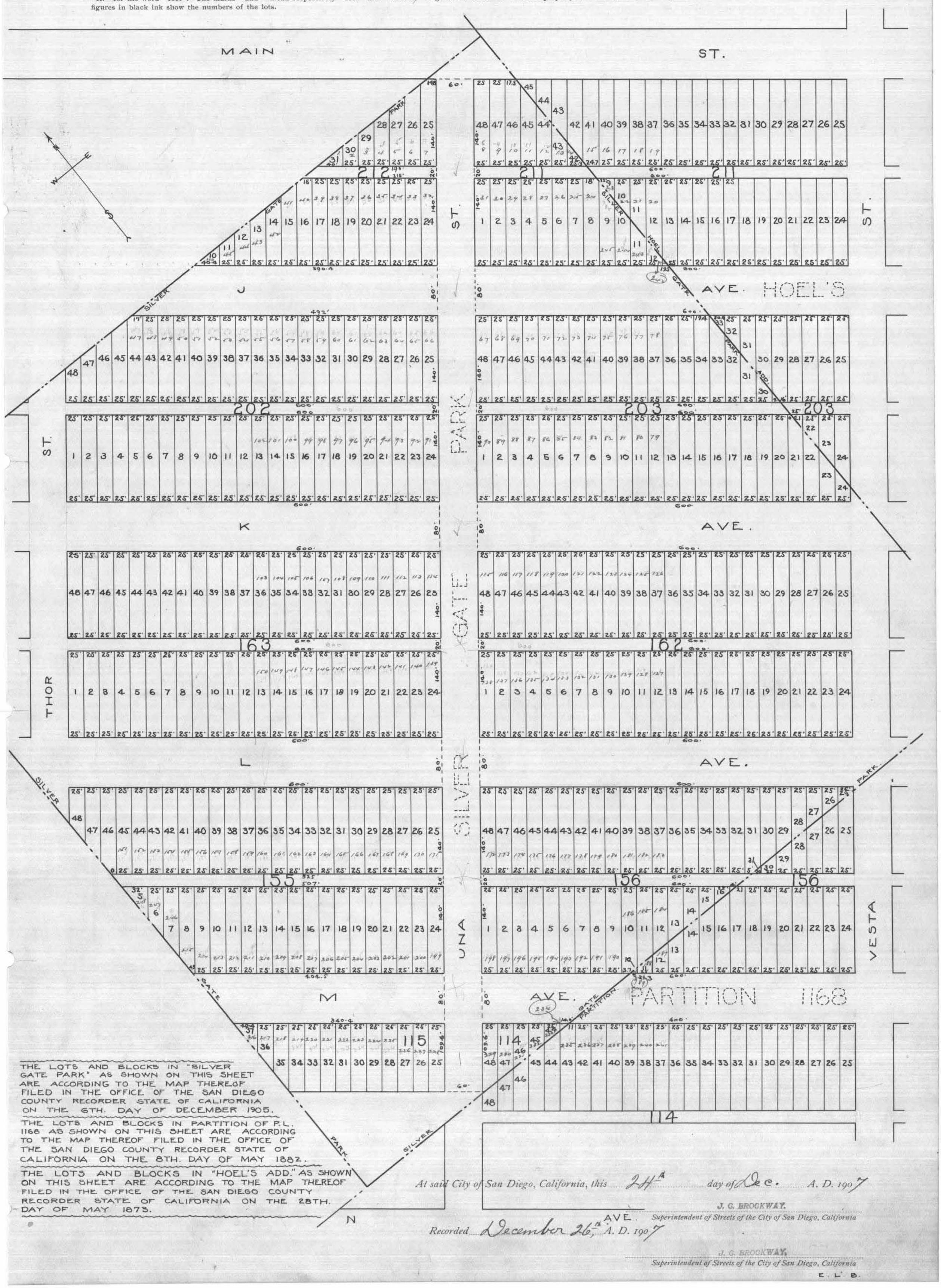

THE LOTS AND BLOCKS IN "SILVER GATE PARK" AS SHOWN ON THIS SHEET ARE ACCORDING TO THE MAP THEREOF FILED IN THE OFFICE OF THE SAN DIEGO COUNTY RECORDER STATE OF CALIFORNIA ON THE 6TH. DAY OF DECEMBER 1905.

THE LOTS AND BLOCKS IN PARTITION OF P.L. 1168 AS SHOWN ON THIS SHEET ARE ACCORDING TO THE MAP THEREOF FILED IN THE OFFICE OF THE SAN DIEGO COUNTY RECORDER STATE OF CALIFORNIA ON THE 8TH. DAY OF MAY 1882.

THE LOTS AND BLOCKS IN "HOEL'S ADD." AS SHOWN ON THIS SHEET ARE ACCORDING TO THE MAP THEREOF FILED IN THE OFFICE OF THE SAN DIEGO COUNTY RECORDER STATE OF CALIFORNIA ON THE 28TH. DAY OF MAY 1873.

At said City of San Diego, California, this 24th *day of* Dec. *A. D. 1907*

J. C. BROCKWAY.
Superintendent of Streets of the City of San Diego, California

Recorded December 26th *A. D. 1907*

J. C. BROCKWAY,
Superintendent of Streets of the City of San Diego, California

E. L. B.

Done at San Diego, California... December 24th ....1907.

J. C. BROCKWAY.
Superintendent of Streets of the City of San Diego, California.

Recorded ..December 26th .....1907.

J. C. BROCKWAY.
Superintendent of Streets of the City of San Diego, California.

I, ..J. C. BROCKWAY. ..Superintendent of Streets of the City of San Diego, California, do hereby certify that all charges herein stated are correct, and that the computations and calculations of this Assessment are correct.

J. C. BROCKWAY.
Superintendent of Streets of the City of San Diego, California.

Recorded ..December 26th .....1907.

J. C. BROCKWAY.
Superintendent of Streets of the City of San Diego, California.

CERTIFICATE OF THE CITY ENGINEER

I, ..A. F. CROWELL. ..City Engineer of the City of San Diego, in the County of San Diego, State of California, do hereby certify that the work of ..Grading.. ..Una.. Street ..from the ..South.. line of ..Main.. Street to the ..North.. line of the Alley between M & N Avenues Street was performed in accordance with the surveys and the engineering work done by me and under my direction; and that the quantities thereof were correctly given by me to the Superintendent of Streets, and said work is in accord with the official grade of said street.

A. F. CROWELL
City Engineer of the City of San Diego, California.

Dated at San Diego, Calif.,.. December 24, ..1907.

Recorded December 26, ..1907.

J. C. BROCKWAY.
Superintendent of Streets of the City of San Diego, California.

(Affiant's Name).

Olof Nelson

Subscribed and sworn to this..17th.....

day of..Jan.....A. D., 190.8. before me,

[SEAL] George W Bowen
Notary Public.

Filed this..17th..day of..Jan.....A. D., 190.8.

J. C. Brockway
Street Superintendent of the City of San Diego.

Recorded ..Jan 23 ..... A. D., 190.8

J. C. Brockway
Street Superintendent of the City of San Diego.

WARRANT

By Virtue Hereof, I,..J. C. BROCKWAY. ..Street Superintendent of the City of San Diego, County of San Diego, and State of California, by virtue of the authority vested in me as said Street Superintendent, do authorize and empower..Olof Nelson.. agents or assigns, to demand and receive the several assessments upon the assessment and diagram hereto attached, and this shall be..His..warrant for the same.

San Diego, ..December 24th ..... A. D., 1907.

J. C. BROCKWAY.
Street Superintendent of the City of San Diego.

Countersigned by ..Jno. F. Forward.....
Mayor of City of San Diego.

Recorded ..December 26th .....A. D., 1907.

J. C. BROCKWAY.
Street Superintendent of the City of San Diego.

CERTIFICATE OF RECORD

I hereby complete and sign the foregoing record from page.....to page..... both inclusive, of the Assessment, Diagram, Warrant. Certificate of the City Engineer, Contractor's Return and also in the Book of "Contracts and Bonds," the recorded Contract and Bond, each numbered....., all for the work therein described upon.....Street, from the.....line of.....Street, to the..... line of.....Street.

Office of the Street Superintendent, San Diego, California, this.....day of.....A. D., 190...

.....
Street Superintendent of the City of San Diego.

In the Matter of Paving and the construction of Culverts on 16th Street from the south line of "H" Street to the south line of Sherman's Addition in the City of San Diego

ASSESSMENT NUMBER..........

Pursuant to Statute, I J. C. Brockway as Street Superintendent of the City of San Diego, in the County of San Diego and State of California, do hereby assess and apportion, as shown hereinafter and in the diagram attached hereto, upon certain lots, portions of lots, and parcels of land, fronting on 16th Street in said city, from the South line of "H" Street to the South line of Sherman's Addition and on streets intersecting it between said lines, the sum of Fifteen Thousand Four Hundred Fifty-six and 64/100 Dollars ($15456.64), to be paid to The Barber Asphalt Paving Company its agents or assigns, to cover the sum due (including incidental expenses) for the work of Paving and the construction of Culverts on said 16th Street between said lines, as said work is more particularly specified in my official contract therefor with said The Barber Asphalt Paving Company dated the 14th day of August A. D. 1907.

All of said work has been performed and materials furnished, complying with the specifications and under my direction, and to my satisfaction and acceptance. And because the names of the owners of said assessed property are unknown to me, I herewith write the word "Unknown" opposite the number of the lot and the amount assessed thereon, and the number of each lot, portion of lot, or portion of land assessed.

TOTAL COST OF THE WORK IS $15456.64, AS FOLLOWS:

86485.01 sq. ft. Pavement @ 14.4c	$12453.84
Culverts	$2685.75
	$
	$
	$
	$
Contract Cost	$15139.59

INCIDENTAL EXPENSES:

City Engineer's Official Fees	$246.00
Printing and Advertising	$71.05
Special........Superintendent's compensation @ $......per day	$
Incidental Expenses	$317.05
Contract Cost	$15139.59
Total Cost	$15456.64

DIVIDED AS FOLLOWS:

DESCRIPTION	Sq ft Pavement @ 14.4c per sq ft	Cost of Pavement (Dollars, Cents)	Cost of Culverts (Dollars, Cents)	Total Cost (Dollars, Cents)	Incidental Expenses (Dollars, Cents)	Total Assessment (Dollars, Cents)	Number of Front Feet Assessed	Number of Feet Crossings	Rate per Front Foot Assessed (Dollars, Cents)
Frontage	62541 90	9006 03		9006 03	188 60	9194 63	3707 96		2 4797
Frontage on "H" Street east of 16th Street			5 20	5 20	11	5 31	10		531
Frontage on "H" Street west of 16th Street			5 80	5 80	12	5 92	12		4933
Frontage on 16th Street North of "H" Street			6 00	6 00	13	6 13	10		613
Frontage on "M" Street east of 16th Street			5 20	5 20	11	5 31	10		531
Frontage on "M" Street west of 16th Street			5 80	5 80	12	5 92	12		4933
Frontage on 16th Street North of "M" Street			6 00	6 00	13	6 13	10		613
Frontage on "L" Street east of 16th Street			5 20	5 20	11	5 31	10		531
Frontage on "L" Street west of 16th Street			5 80	5 80	12	5 92	12		4933
Frontage on 16th Street North of "L" Street			6 00	6 00	13	6 13	10		613
Frontage on "K" Street east of 16th Street			5 20	5 20	11	5 31	10		531
Frontage on "K" Street west of 16th Street			5 80	5 80	12	5 92	12		4933
Frontage on 16th Street North of "K" Street			6 00	6 00	13	6 13	10		613
Frontage on "J" Street east of 16th Street			9 40	9 40	20	9 60	10		96
Frontage on "J" Street west of 16th Street			10 60	10 60	22	10 82	12		90166
Frontage on 16th Street North of "J" Street			6 00	6 00	13	6 13	10		613
Frontage on "I" Street east of 16th Street			9 40	9 40	20	9 60	10		96
Frontage on "I" Street west of 16th Street			10 60	10 60	22	10 82	12		90166
Frontage on 16th Street North of "I" Street			6 00	6 00	13	6 13	10		613
Crossings									
16th and "I" Streets	3741 06	538 71	460 00	998 71	20 91	1019 62		1000	1 01962
16th and "J" Streets	3741 06	538 71	460 00	998 71	20 91	1019 62		1000	1 01962
16th and "K" Streets	3500 73	504 11	212 00	716 11	14 99	731 10		1000	7311
16th and "L" Streets	3863 92	556 40	286 00	842 40	17 64	860 04		1000	86004
16th and "M" Streets	2924 92	421 19	286 00	707 19	14 81	722 00		1000	722
16th and "N" Streets	2753 72	396 54	286 00	682 54	14 29	696 83		888 505	78427
16th and Logan Avenue Termination	843 40	121 45		121 45	2 54	123 99		50	2 4797
Opposite Termination	2575 30	370 70	575 75	946 45	19 82	966 27		780 945	1 237308
	86485 01	12453 84	2685 75	15139 59	317 05	15456 64			

MARGIN

CONTRACTOR'S RETURN

STATE OF CALIFORNIA,
COUNTY OF SAN DIEGO,
CITY OF SAN DIEGO, } ss.

D. R. Riley being duly sworn, says that he is the agent for the contractor named in annexed Assessment, Diagram and Warrant; that said assessment for the total cost of certain street work upon 16th Street from south line of "H" Street to South line of Sherman's Addition in said city, as more fully described therein and in the contract for said work with said The Barber Asphalt Paving Company made by the Superintendent of Streets in said city, dated the 14th day of August A. D. 1907, levied as therein described upon certain lots, portions of lots, or parcels of land, and the unknown owners thereof for the sum of Fifteen Thousand Four Hundred fifty-six and 64/100 Dollars ($15456.64/100) payable to The Barber Asphalt Paving Company agents or assigns, was made, recorded and delivered by said Superintendent on the 26 day of Feb A. D. 1908, to affiant in behalf of said contractor; that there were attached to the same and delivered to the same in the same behalf, at the same time, by said Superintendent, his Diagram thereto attached, and a warrant in favor of The Barber Asphalt Paving Company for collecting said assessment, upon which warrant this return is endorsed; that in the case of all assessments therein described, but not included in the following table, affiant has, since the date last aforesaid, in the manner hereinafter described and in behalf of said contractor, made demand upon and received full payment from the owners of each and all such assessed lots and lands; and that besides all personal demands, affiant did, whenever the name of the owner of the lot is stated as "unknown," on the assessment, on the 10th day of March A. D. 1908, within thirty days from the date of said warrant; and between the hours of 9 a. m. and 4 p. m., in behalf of said contractor, enter upon each of the corresponding lots, portions of lots and parcels of land assessed, and with said certificate, assessment, diagram and warrant, and in a loud, audible voice, publicly make demands for the payment of each of said assessments from the unknown owners thereof, upon each lot, portion of lot, or parcel of land, for each of its own assessments as specified in said assessment; and that whenever he found a building, tenant or occupant upon any of said premises, besides the public demand as aforesaid, he, at the same time, in the same behalf, presenting and exhibiting said certificate, assessment, diagram and warrant, in each instance, demanded from each tenant, or occupant, for the unknown owners, separately, the payment of each of said assessments upon said premises; and in the following table he states the name of such demandee, as "tenant," or "occupant," with the word "unknown;" but that, notwithstanding said demands, the following totals of said assessed sums, each separately demanded, and also the total, remain unpaid, to-wit:

OWNERS	Assessment Number	Block	Tract or Subdivision	Lot	Front Feet	Feet on Crossing	Frontage Assessment (Dollars, Cents)	Crossing Assessment (Dollars, Cents)	Opposite Termination Assessment (Dollars, Cents)	Termination Assessment (Dollars, Cents)	Total Assessment (Dollars, Cents)	Demands made upon as Owners	Assessment Numbers	Date of Demand ....190..	Assessment Due and Unpaid (Dollars, Cents)	Subsequent Payments
Unknown	1	16	SHERMAN'S Add	1	50		123 98				123 98	Unknown	1	MAR 10 1908	123 98	PAID IN FULL RET. ON ASSESSMENT ROLL
Unknown	2	16	SHERMAN'S Add	2	50		123 99				123 99	Unknown	2	MAR 10 1908	123 99	PAID IN FULL RET. ON ASSESSMENT ROLL
Unknown	3	16	SHERMAN'S Add	3	50		123 98				123 98	Unknown	3	MAR 10 1908	123 98	PAID IN FULL RET. ON ASSESSMENT ROLL
Unknown	4	17	SHERMAN'S Add	10	50		123 99				123 99	Unknown	4	MAR 10 1908	123 99	PAID IN FULL RET. ON ASSESSMENT ROLL
Unknown	5	17	SHERMAN'S Add	11	50		123 98				123 98	Unknown	5	MAR 10 1908	123 98	PAID IN FULL RET. ON ASSESSMENT ROLL
Unknown	6	17	SHERMAN'S Add	12	50		123 99				123 99	Unknown	6	MAR 10 1908	123 99	PAID IN FULL RET. ON ASSESSMENT ROLL
Unknown	7	16	SHERMAN'S Add	4	50	50	123 98	50 98			174 96	Unknown	7	MAR 10 1908	174 96	PAID IN FULL RET. ON ASSESSMENT ROLL
Unknown	8	16	SHERMAN'S Add	W 50' of 5	50	50	123 99	50 98			174 97	Unknown	8	MAR 10 1908	174 97	PAID IN FULL RET. ON ASSESSMENT ROLL
Unknown	9	16	SHERMAN'S Add	W 50' of 6	50	100	123 98	101 96			233 80	Unknown	9	MAR 10 1908	233 80	PAID IN FULL RET. ON ASSESSMENT ROLL
Unknown	10	16	SHERMAN'S Add	E 50' of 6		50		50 98			50 98	Unknown	10	MAR 10 1908	50 98	PAID IN FULL RET. ON ASSESSMENT ROLL
Unknown	11	21	SHERMAN'S Add	11	50	150	123 99	152 95			281 74	Unknown	11	MAR 10 1908	281 74	PAID IN FULL RET. ON ASSESSMENT ROLL
Unknown	12	21	SHERMAN'S Add	12	50	50	123 98	50 98			174 96	Unknown	12	MAR 10 1908	174 96	PAID IN FULL RET. ON ASSESSMENT ROLL
Unknown	13	21	SHERMAN'S Add	13	50	50	123 99	50 98			174 97	Unknown	13	MAR 10 1908	174 97	PAID IN FULL RET. ON ASSESSMENT ROLL
Unknown	14	17	SHERMAN'S Add	9	50	50	123 98	50 98			174 96	Unknown	14	MAR 10 1908	174 96	PAID IN FULL RET. ON ASSESSMENT ROLL
Unknown	15	17	SHERMAN'S Add	N 35' of 8	35	35	86 79	35 69			122 48	Unknown	15	MAR 10 1908	122 48	PAID IN FULL RET. ON ASSESSMENT ROLL

OWNERS	ASSESSED UPON						Frontage Assessment		Assessment		Assessment		Assessment		Total Assessment		Demands made upon as Owners	Assessment Numbers	Date of Demand ....190....	Assessment Due and Unpaid		SUBSEQUENT PAYMENTS
	Assessment Number	Block	Tract or Subdivision	Lot	Front Feet	Feet on Crossing	Dollars	Cents	Dollars	Cents	Dollars	Cents	Dollars	Cents	Dollars	Cents				Dollars	Cents	
Unknown	16	17	SHERMAN'S, Add	8	15	15	37	20	15	30					52	50	Unknown	16	MAR 10 1908			PAID IN FULL RET. ON ASSESSMENT ROLL.
Unknown	17	17	SHERMAN'S, Add	7	50	150	123	99	152	94					285	41	Unknown	17	MAR 10 1908			PAID IN FULL RET. ON ASSESSMENT ROLL.
Unknown	18	20	SHERMAN'S, Add	12	50	150	123	98	152	94					282	33	Unknown	18	MAR 10 1908			PAID IN FULL RET. ON ASSESSMENT ROLL.
Unknown	19	20	SHERMAN'S, Add	11	25	25	61	99	25	49					87	48	Unknown	19	MAR 10 1908			PAID IN FULL RET. ON ASSESSMENT ROLL.
Unknown	20	20	SHERMAN'S, Add	11	25	25	61	99	25	49					87	48	Unknown	20	MAR 10 1908			PAID IN FULL RET. ON ASSESSMENT ROLL.
Unknown	21	20	SHERMAN'S, Add	10	25	25	61	99	25	49					87	48	Unknown	21	MAR 10 1908			PAID IN FULL RET. ON ASSESSMENT ROLL.
Unknown	22	20	SHERMAN'S, Add	10	25	25	61	99	25	49					87	48						PAID IN FULL RET. ON ASSESSMENT ROLL.
Unknown	23	20	SHERMAN'S, Add	9	50	50	123	99	50	98					174	97						PAID IN FULL RET. ON ASSESSMENT ROLL.
Unknown	24	20	SHERMAN'S, Add	8	35	35	86	79	35	69					122	48	Unknown	24	MAR 10 1908			PAID IN FULL RET. ON ASSESSMENT ROLL.
Unknown	25	20	SHERMAN'S, Add	8	15	15	37	20	15	30					52	50	Unknown	25	MAR 10 1908			PAID IN FULL RET. ON ASSESSMENT ROLL.
Unknown	26	20	SHERMAN'S, Add	7	50	150	123	99	152	94					285	40	Unknown	26	MAR 10 1908			PAID IN FULL RET. ON ASSESSMENT ROLL.
Unknown	27	35	SHERMAN'S, Add	12	50	150	123	98	152	94					282	33	Unknown	27	MAR 10 1908			PAID IN FULL RET. ON ASSESSMENT ROLL.
Unknown	28	35	SHERMAN'S, Add	11	50	50	123	99	50	98					174	97	Unknown	28	MAR 10 1908			PAID IN FULL RET. ON ASSESSMENT ROLL.
Unknown	29	35	SHERMAN'S, Add	10	50	50	123	98	50	98					174	96	Unknown	29	MAR 10 1908			PAID IN FULL RET. ON ASSESSMENT ROLL.
Unknown	30	21	SHERMAN'S, Add	4	50	50	123	99	50	98					174	97	Unknown	30	MAR 10 1908			PAID IN FULL RET. ON ASSESSMENT ROLL.
Unknown	31	21	SHERMAN'S, Add	5	50	50	123	98	50	98					174	96	Unknown	31	MAR 10 1908			CONCLUSIVELY PRESUMED PAID
Unknown	32	21	SHERMAN'S, Add	6	50	150	123	99	152	95					284	81	Unknown	32	MAR 10 1908			CONCLUSIVELY PRESUMED PAID
Unknown	33	34	SHERMAN'S, Add	1	50	150	123	98	152	94					281	72	Unknown	33	MAR 10 1908			PAID IN FULL RET. ON ASSESSMENT ROLL.
Unknown	34	34	SHERMAN'S, Add	2	50	50	123	99	50	98					174	97	Unknown	34	MAR 10 1908			PAID IN FULL RET. ON ASSESSMENT ROLL.
Unknown	35	34	SHERMAN'S, Add	3	50	50	123	99	50	98					174	97	Unknown	35	MAR 10 1908			PAID IN FULL RET. ON ASSESSMENT ROLL.
Unknown	36	34	SHERMAN'S, Add	4	50	50	123	99	36	55					160	54	Unknown	36	MAR 10 1908			PAID IN FULL RET. ON ASSESSMENT ROLL.
Unknown	37	34	SHERMAN'S, Add	5	50	50	123	98	36	55					160	53	Unknown	37	MAR 10 1908			PAID IN FULL RET. ON ASSESSMENT ROLL.
Unknown	38	34	SHERMA Add	6	50	150	123	99	109	67					239	38	Unknown	38	MAR 10 1908			PAID IN FULL RET. ON ASSESSMENT ROLL.
Unknown	39	39	SHERMAN'S, Add	1	50	150	123	98	109	67					236	31	Unknown	39	MAR 10 1908			PAID IN FULL CONTRACTORS RECPT
Unknown	40	39	SHERMAN'S, Add	2	50	50	123	99	36	55					160	54			3-5-08			PAID IN FULL. CONTRACTORS RECPT
Unknown	41	39	SHERMAN'S, Add	3	50	50	123	98	36	55					160	53	Unknown	41	MAR 10 1908			PAID IN FULL RET. ON ASSESSMENT ROLL.
Unknown	42	35	SHERMAN'S, Add	9	50	50	123	99	36	55					160	54	Unknown	42	MAR 10 1908			PAID IN FULL CONTRACTORS RECPT
Unknown	43	35	SHERMAN'S, Add	8	50	50	123	98	36	55					160	53	Unknown	43	MAR 10 1908			PAID IN FULL RET. ON ASSESSMENT ROLL.
Unknown	44	35	SHERMAN'S, Add	7	50	150	123	99	109	67					239	68	Unknown	44	MAR 10 1908			PAID IN FULL RET. ON ASSESSMENT ROLL.
Unknown	45	38	Shermans Resubdivision of Block 38	24	25	125	61	99	91	39					156	34	Unknown	45	MAR 10 1908			PAID IN FULL RET. ON ASSESSMENT ROLL.
Unknown	46	38	Shermans Resubdivision of Block 38	23	25	25	61	99	18	28					80	27	Unknown	46	MAR 10 1908			PAID IN FULL RET. ON ASSESSMENT ROLL.
Unknown	47	38	Shermans Resubdivision of Block 38	22	25	25	61	99	18	28					80	27	Unknown	47	MAR 10 1908			PAID IN FULL RET. ON ASSESSMENT ROLL.
Unknown	48	38	Shermans Resubdivision of Block 38	21	25	25	61	99	18	28					80	27	Unknown	48	MAR 10 1908			PAID IN FULL RET. ON ASSESSMENT ROLL.
Unknown	49	38	Shermans Resubdivision of Block 38	20	25	25	61	99	18	28					80	27	Unknown	49	MAR 10 1908			PAID IN FULL RET. ON ASSESSMENT ROLL.
Unknown	50	38	Shermans Resubdivision of Block 38	19	25	25	61	99	18	28					80	27	Unknown	50	MAR 10 1908			PAID IN FULL RET. ON ASSESSMENT ROLL.
Unknown	51	38	Shermans Resubdivision of Block 38	18	25	25	61	99	21	50					83	49	Unknown	51	MAR 10 1908			PAID IN FULL RET. ON ASSESSMENT ROLL.
Unknown	52	38	Shermans Resubdivision of Block 38	17	25	25	61	99	21	50					83	49	Unknown	52	MAR 10 1908			PAID IN FULL RET. ON ASSESSMENT ROLL.
Unknown	53	38	Shermans Resubdivision of Block 38	16	25	25	61	99	21	50					83	49	Unknown	53	MAR 10 1908			PAID IN FULL RET. ON ASSESSMENT ROLL.
Unknown	54	38	Shermans Resubdivision of Block 38	15	25	25	61	99	21	50					83	49	Unknown	54	MAR 10 1908			PAID IN FULL RET. ON ASSESSMENT ROLL.
Unknown	55	38	Shermans Resubdivision of Block 38	14	25	25	61	99	21	50					83	49	Unknown	55	MAR 10 1908			PAID IN FULL RET. ON ASSESSMENT ROLL.
Unknown	56	38	Shermans Resubdivision of Block 38	13	25	125	61	99	107	51					175	52	Unknown	56	MAR 10 1908			PAID IN FULL RET. ON ASSESSMENT ROLL.
Unknown	57	53	SHERMAN'S, Add	12	50	150	123	99	129	01					255	96	Unknown	57	MAR 10 1908			PAID IN FULL RET. ON ASSESSMENT ROLL.
Unknown	58	53	SHERMAN'S, Add	11	25	25	61	99	21	50					83	49	Unknown	58	MAR 10 1908			PAID IN FULL RET. ON ASSESSMENT ROLL.
Unknown	59	53	SHERMAN'S, Add	11	25	25	61	99	21	50					83	49	Unknown	59	MAR 10 1908			PAID IN FULL RET. ON ASSESSMENT ROLL.
Unknown	60	53	SHERMAN'S, Add	10	50	50	123	99	43	00					166	99	Unknown	60	MAR 10 1908			PAID IN FULL RET. ON ASSESSMENT ROLL.
Unknown	61	39	SHERMAN'S, Add	4	50	50	123	98	43	00					166	98						PAID IN FULL RET. ON ASSESSMENT ROLL.
Unknown	62	39	SHERMAN'S, Add	5	50	50	123	99	43	00					166	99	Unknown	62	MAR 10 1908			PAID IN FULL CONTRACTORS RECPT
Unknown	63	39	SHERMAN'S, Add	6	50	150	123	98	129	01					258	71	Unknown	63	MAR 10 1908			PAID IN FULL CONTRACTORS RECPT
Unknown	64	52	SHERMAN'S, Add	1	50	150	123	99	129	01					255	66	Unknown	64	MAR 10 1908			PAID IN FULL RET. ON ASSESSMENT ROLL.
Unknown	65	52	SHERMAN'S, Add	2	50	50	123	98	43	00					166	98	Unknown	65	MAR 10 1908			PAID IN FULL RET. ON ASSESSMENT ROLL.
Unknown	66	52	SHERMAN'S, Add	3	50	50	123	99	43	00					166	99	Unknown	66	MAR 10 1908			CONCLUSIVELY PRESUMED PAID
Unknown	67	52	SHERMAN'S, Add	4	50	50	123	98	36	10					160	08	Unknown	67	MAR 10 1908			PAID IN FULL RET. ON ASSESSMENT ROLL.
Unknown	68	52	SHERMAN'S, Add	5	50	50	123	99	36	10					160	09	Unknown	68	MAR 10 1908			PAID IN FULL RET. ON ASSESSMENT ROLL.
Unknown	69	52	SHERMAN'S, Add	6	50	150	123	98	108	30					238	00	Unknown	69	MAR 10 1908			PAID IN FULL CONTRACTORS RECPT

OWNERS	Assessment Number	Block	Tract or Subdivision	Lot	Front Feet	From Crossing	Frontage Assessment Dollars	Frontage Assessment Cents	Crossing Assessment Dollars	Crossing Assessment Cents	Sewer Assessment Dollars	Sewer Assessment Cents	Intersection Assessment Dollars	Intersection Assessment Cents	Total Assessment Dollars	Total Assessment Cents	Demands Made Upon as Owners	Assessment Numbers	Date of Demand ----------190--	Assessment Due and Unpaid Dollars	Assessment Due and Unpaid Cents	SUBSEQUENT PAYMENTS
Unknown	70	57	SHERMAN'S, Add	1	50	150	123	99	108	30					234	94	Unknown	70	MAR 10 1908	234	94	PAID IN FULL RET. ON ASSESSMENT ROLL.
Unknown	71	57	SHERMAN'S, Add	N25' S2	25	25	61	99	18	05					80	04				80	04	PAID IN FULL RET. ON ASSESSMENT ROLL.
Unknown	72	57	SHERMAN'S, Add	S25' N2	25	25	61	99	18	05					80	04	Unknown	72	MAR 10 1908	80	04	PAID IN FULL RET. ON ASSESSMENT ROLL.
Unknown	73	57	SHERMAN'S, Add	N12' S3	12	12	29	76	8	66					38	42	Unknown	73	MAR 10 1908	38	42	PAID IN FULL RET. ON ASSESSMENT ROLL.
Unknown	74	57	SHERMAN'S, Add	S38' N3	38	38	94	23	27	44					121	67	Unknown	74	MAR 10 1908	121	67	PAID IN FULL RET. ON ASSESSMENT ROLL.
Unknown	75	53	SHERMAN'S, Add	9	50	50	123	98	36	10					160	08	Unknown	75	MAR 10 1908	160	08	PAID IN FULL RET. ON ASSESSMENT ROLL.
Unknown	76	53	SHERMAN'S, Add	8	50	50	123	99	36	10					160	09	Unknown	76	MAR 10 1908	160	09	PAID IN FULL RET. ON ASSESSMENT ROLL.
Unknown	77	53	SHERMAN'S, Add	7	50	150	123	98	108	30					238	31	Unknown	77	MAR 10 1908	238	31	PAID IN FULL RET. ON ASSESSMENT ROLL.
Unknown	78	56	SHERMAN'S, Add	12	50	150	123	99	108	30					235	25	Unknown	78	MAR 10 1908	235	25	PAID IN FULL RET. ON ASSESSMENT ROLL.
Unknown	79	56	SHERMAN'S, Add	11	50	50	123	98	36	10					160	08	Unknown	79	MAR 10 1908	160	08	PAID IN FULL RET. ON ASSESSMENT ROLL.
Unknown	80	56	SHERMAN'S, Add	10	50	50	123	99	36	10					160	09	Unknown	80	MAR 10 1908	160	09	PAID IN FULL RET. ON ASSESSMENT ROLL.
Unknown	81	56	SHERMAN'S, Add	9	50	50	123	98	39	21					163	19						PAID IN FULL RET. ON ASSESSMENT ROLL.
Unknown	82	56	SHERMAN'S, Add	8	50	50	123	99	39	21					163	20	Unknown	82	MAR 10 1908	163	20	PAID IN FULL RET. ON ASSESSMENT ROLL.
Unknown	83	56	SHERMAN'S, Add	7	50	150	123	98	117	64					247	64	Unknown	83	MAR 10 1908	247	64	PAID IN FULL RET. ON ASSESSMENT ROLL.
Unknown	84	71	SHERMAN'S, Add	12	6 50	150			117	64	123	99			241	63	Unknown	84	MAR 10 1908	241	63	PAID IN FULL RET. ON ASSESSMENT ROLL.
Unknown	85	71	SHERMAN'S, Add	11	50	50	123	99	39	21					163	20	Unknown	85	MAR 10 1908	163	20	PAID IN FULL RET. ON ASSESSMENT ROLL.
Unknown	86	71	SHERMAN'S, Add	10	31.2	36.25	77	37	28	43					105	80	Unknown	86	MAR 10 1908	105	80	PAID IN FULL RET. ON ASSESSMENT ROLL.
Unknown	87	137	MANNASSE & SCHILLER'S	N25 25		47.875			37	55					37	55	Unknown	87	MAR 10 1908	37	55	PAID IN FULL RET. ON ASSESSMENT ROLL.
Unknown	88	57	SHERMAN'S, Add	N25 S4 25	25	25	61	99	19	61					81	60	Unknown	88	MAR 10 1908	81	60	PAID IN FULL RET. ON ASSESSMENT ROLL.
Unknown	89	57	SHERMAN'S, Add	S25 N4 25	25	25	61	99	19	61					81	60	Unknown	89	MAR 10 1908	81	60	PAID IN FULL RET. ON ASSESSMENT ROLL.
Unknown	90	57	SHERMAN'S, Add	N25 S5 25	25	25	61	99	19	61					81	60	Unknown	90	MAR 10 1908	81	60	PAID IN FULL RET. ON ASSESSMENT ROLL.
Unknown	91	57	SHERMAN'S, Add	S25 N5 25	25	25	61	99	19	61					81	60	Unknown	91	MAR 10 1908	81	60	PAID IN FULL RET. ON ASSESSMENT ROLL.
Unknown	92	57	SHERMAN'S, Add	6	50	150	123	99	117	64					247	36	Unknown	92	MAR 10 1908	247	36	PAID IN FULL RET. ON ASSESSMENT ROLL.
Unknown	93	70	SHERMAN'S, Add	1	8.76	104.38	21	73	81	86	88	32			194	56	Unknown	93	MAR 11 1908	194	56	PAID IN FULL RET. ON ASSESSMENT ROLL.
Unknown	94	70	SHERMAN'S, Add	2		63					77	95			77	95	Unknown	94	MAR 11 1908	77	95	PAID IN FULL RET. ON ASSESSMENT ROLL.
Unknown	95	70	SHERMAN'S, Add	11		12					14	85			14	85	Unknown	95	MAR 11 1908	14	85	PAID IN FULL RET. ON ASSESSMENT ROLL.
Unknown	96	70	SHERMAN'S, Add	10		48.83					60	42			60	42	Unknown	96	MAR 11 1908	60	42	PAID IN FULL RET. ON ASSESSMENT ROLL.
Unknown	97	180	MANNASSE & SCHILLER'S	W½ Newberry		7.3					9	04			9	04	Unknown	97	MAR 11 1908	9	04	PAID IN FULL RET. ON ASSESSMENT ROLL.
Unknown	98	180	MANNASSE & SCHILLER'S	6		25					30	93			30	93	Unknown	98	MAR 11 1908	30	93	PAID IN FULL RET. ON ASSESSMENT ROLL.
Unknown	99	180	MANNASSE & SCHILLER'S	7		25					30	93			30	93	Unknown	99	MAR 11 1908	30	93	PAID IN FULL RET. ON ASSESSMENT ROLL.
Unknown	100	180	MANNASSE & SCHILLER'S	8		25					30	94			30	94	Unknown	100	MAR 11 1908	30	94	PAID IN FULL RET. ON ASSESSMENT ROLL.
Unknown	101	180	MANNASSE & SCHILLER'S	9		25					30	93			30	93	Unknown	101	MAR 10 1908	30	93	PAID IN FULL RET. ON ASSESSMENT ROLL.
Unknown	102	180	MANNASSE & SCHILLER'S	10		25					30	93			30	93	Unknown	102	MAR 10 1908	30	93	PAID IN FULL RET. ON ASSESSMENT ROLL.
Unknown	103	180	MANNASSE & SCHILLER'S	11 E20' of N110' of W½		13.435					16	62			16	62	Unknown	103	MAR 10 1908	16	62	PAID IN FULL RET. ON ASSESSMENT ROLL.
Unknown	104	138	MANNASSE & SCHILLER'S	137 W. 5' of N. 110'		20					24	75			24	75	Unknown	104	MAR 10 1908	24	75	PAID IN FULL RET. ON ASSESSMENT ROLL.
Unknown	105	138	MANNASSE & SCHILLER'S	137		5					6	18			6	18	Unknown	105	MAR 10 1908	6	18	PAID IN FULL RET. ON ASSESSMENT ROLL.
Unknown	106	138	MANNASSE & SCHILLER'S	38		25					30	94			30	94	Unknown	106	MAR 10 1908	30	94	PAID IN FULL RET. ON ASSESSMENT ROLL.
Unknown	107	138	MANNASSE & SCHILLER'S	39		25					30	93			30	93	Unknown	107	MAR 10 1908	30	93	PAID IN FULL RET. ON ASSESSMENT ROLL.
Unknown	108	138	MANNASSE & SCHILLER'S	40		25					30	93			30	93	Unknown	108	MAR 10 1908	30	93	PAID IN FULL RET. ON ASSESSMENT ROLL.
Unknown	109	138	MANNASSE & SCHILLER'S	41		25					30	94			30	94	Unknown	109	MAR 10 1908	30	94	PAID IN FULL RET. ON ASSESSMENT ROLL.
Unknown	110	138	MANNASSE & SCHILLER'S	42		25					30	93			30	93	Unknown	110	MAR 10 1908	30	93	PAID IN FULL RET. ON ASSESSMENT ROLL.
Unknown	111	138	MANNASSE & SCHILLER'S	43		25					30	93			30	93	Unknown	111	MAR 10 1908	30	93	PAID IN FULL RET. ON ASSESSMENT ROLL.
Unknown	112	138	MANNASSE & SCHILLER'S	44		25					30	94			30	94	Unknown	112	MAR 10 1908	30	94	PAID IN FULL RET. ON ASSESSMENT ROLL.
Unknown	113	138	MANNASSE & SCHILLER'S	45		25					30	93			30	93	Unknown	113	MAR 10 1908	30	94	PAID IN FULL RET. ON ASSESSMENT ROLL.
Unknown	114	138	MANNASSE & SCHILLER'S	46		25					30	93			30	93	Unknown	114	MAR 10 1908	30	93	PAID IN FULL RET. ON ASSESSMENT ROLL.
Unknown	115	138	MANNASSE & SCHILLER'S	47		25					30	93			30	93	Unknown	115	MAR 10 1908	30	93	PAID IN FULL RET. ON ASSESSMENT ROLL.
Unknown	116	138	MANNASSE & SCHILLER'S	48		125					154	66			154	66	Unknown	116	MAR 10 1908	154	66	PAID IN FULL RET. ON ASSESSMENT ROLL.
Unknown	117	70	SHERMAN'S, Add	3	18	40	44	64	49	49					94	13	Unknown	117	MAR 10 1908	94	13	PAID IN FULL RET. ON ASSESSMENT ROLL.
							#9317	17	#5049	21	#966	27	#123	99	#15456	64						

DIAGRAM

Exhibiting 16th Street and its intersecting streets from the South line of "H" Street to the South line of Shermans Addition ~~Street~~, in the City of San Diego, California, on which work has been done under my official contract as Street Superintendent of said city, with The Barber Asphalt Paving Company, dated the 14th day of August A. D. 1907, for the Paving and construction of Curbs &c. on ~~of~~ said 16th Street, as is more particularly described in said contract; showing the relative location of each district, lot, portion of lot, or parcel of land assessed, to the work done; numbered in red ink to correspond with the red ink numbers in the assessment; and showing the number of feet fronting, assessed for said work contracted for and performed. Herein "No." is used for the word "number" and "ft." for the word "feet". The marks ′ and ″ mean respectively "feet" and "inches." Figures in black ink next to property line show, each, the length of said line in feet. Other figures in black ink show the numbers of the lots.

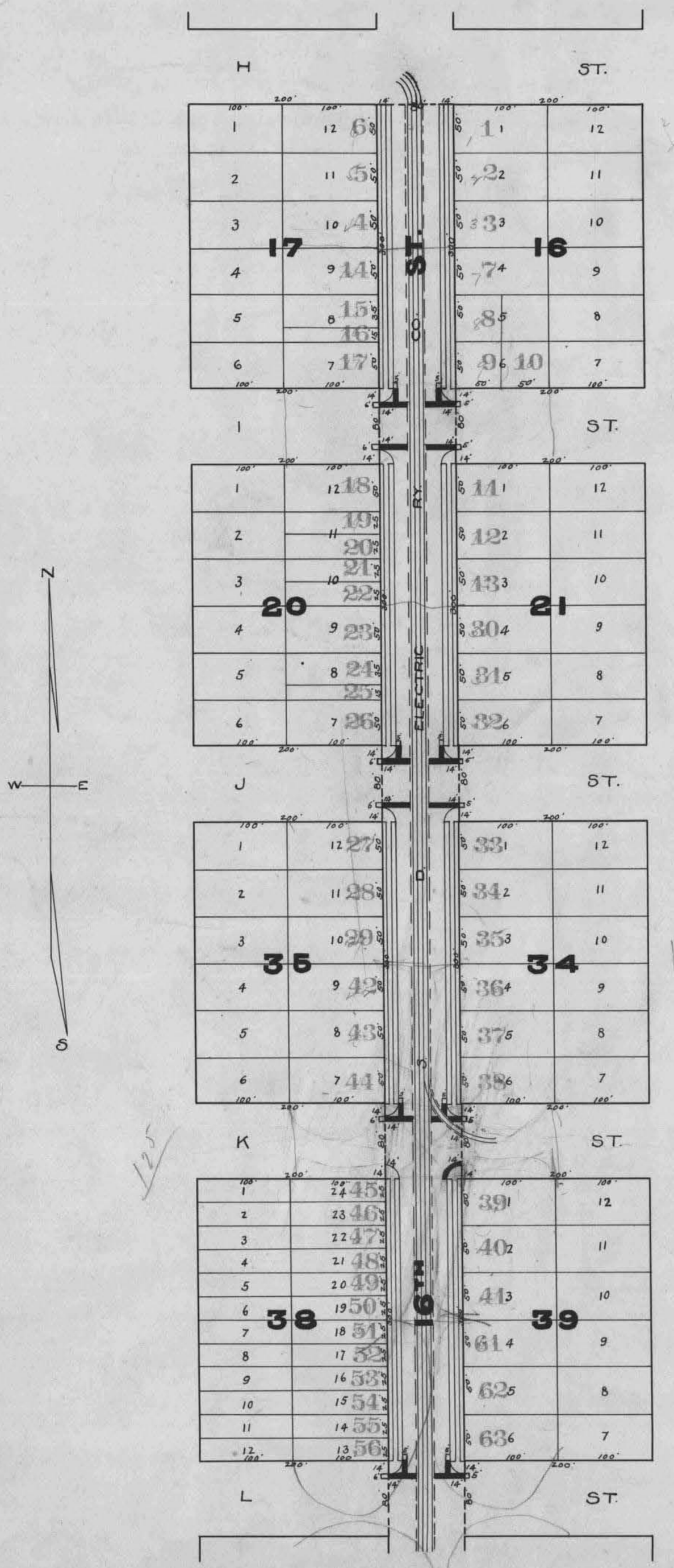

THE LOTS IN BLOCKS 16,17, 20,21, 34,35 AND 39 AS SHOWN ON THIS SHEET ARE ACCORDING TO THE MAP OF SHERMANS ADDITION FILED IN THE SAN DIEGO COUNTY RECORDER'S OFFICE STATE OF CALIFORNIA ON THE 9TH DAY OF NOVEMBER A.D. 1872.

THE LOTS IN BLOCK 38 AS SHOWN ON THIS SHEET ARE ACCORDING TO THE MAP OF SHERMANS RESUBDIVISION OF BLOCK 38 FILED IN THE SAN DIEGO COUNTY RECORDER'S OFFICE STATE OF CALIFORNIA ON THE 4TH DAY OF NOVEMBER A.D. 1886.

At said City of San Diego, California, this 26th day of Feb A. D. 1908

J. C. Broadway
Superintendent of Streets of the City of San Diego, California

Recorded Feb 26th A. D. 1908

J. C. Broadway
Superintendent of Streets of the City of San Diego, California

DIAGRAM

Exhibiting 16th Street and its intersecting streets from the South line of K" Street to the South line of Alhambra Station ~~Street,~~ in the City of San Diego, California, on which work has been done under my official contract as Street Superintendent of said city, with The Barber Asphalt Paving Company dated the 14th day of August A. D. 1907, for the Paving and construction of Culverts on ~~of said~~ 16th Street, as is more particularly described in said contract; showing the relative location of each district, lot, portion of lot, or parcel of land assessed, to the work done; numbered in red ink to correspond with the red ink numbers in the assessment; and showing the number of feet fronting, assessed for said work contracted for and performed. Herein "No." is used for the word "number" and "ft." for the word "feet". The marks ' and " mean respectively "feet" and "inches." Figures in black ink next to property line show, each, the length of said line in feet. Other figures in black ink show the numbers of the lots.

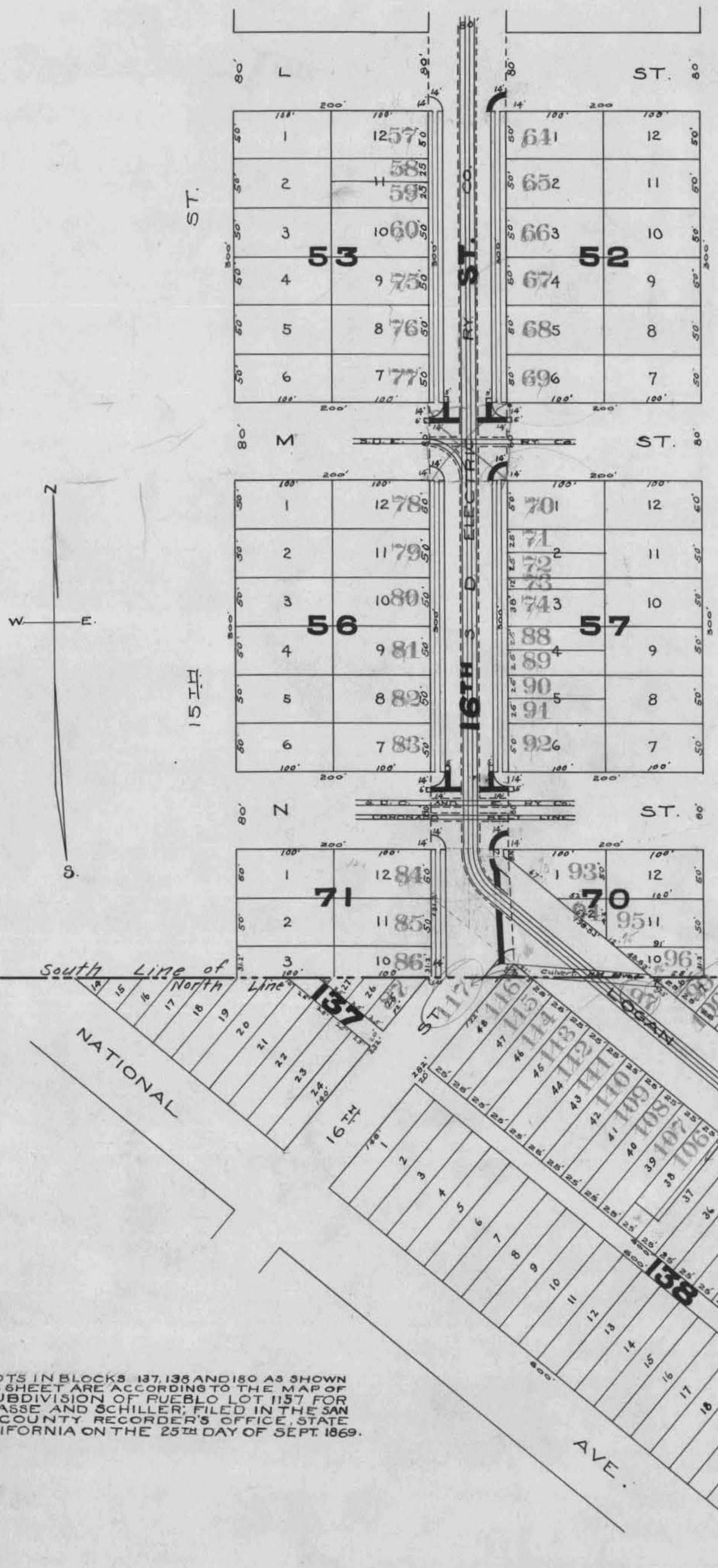

THE LOTS IN BLOCKS 52, 53, 56, 57, 70, 71, AS SHOWN ON THIS SHEET ARE ACCORDING TO THE MAP OF SHERMAN'S ADDITION, FILED IN THE SAN DIEGO COUNTY RECORDER'S OFFICE, STATE OF CALIFORNIA ON THE 9TH DAY OF NOVEMBER A.D. 1872.

THE LOTS IN BLOCKS 137, 138 AND 180 AS SHOWN ON THIS SHEET ARE ACCORDING TO THE MAP OF THE SUBDIVISION OF PUEBLO LOT 1157 FOR MANNASSE AND SCHILLER; FILED IN THE SAN DIEGO COUNTY RECORDER'S OFFICE, STATE OF CALIFORNIA ON THE 25TH DAY OF SEPT. 1869.

At said City of San Diego, California, this 26th *day of* Feb *A. D. 1908*

J. C. Brockway

Superintendent of Streets of the City of San Diego, California

Recorded Feb 26 *A. D. 1908*

J. C. Brockway

Superintendent of Streets of the City of San Diego, California

Done at San Diego, California.....Feb 26th.....190.8.

J. C. BROCKWAY.
.....
Superintendent of Streets of the City of San Diego, California.

Recorded .....Feb 26th.....190.8

J. C. BROCKWAY.
.....
Superintendent of Streets of the City of San Diego, California.

I, ...J. C. BROCKWAY.....Superintendent of Streets of the City of San Diego, California, do hereby certify that all charges herein stated are correct, and that the computations and calculations of this Assessment are correct.

J. C. BROCKWAY.
.....
Superintendent of Streets of the City of San Diego, California.

Recorded .....Feb 26th.....190.8

J. C. BROCKWAY.
.....
Superintendent of Streets of the City of San Diego, California.

CERTIFICATE OF THE CITY ENGINEER

I, ...A. F. CROWELL.....City Engineer of the City of San Diego, in the County of San Diego, State of California, do hereby certify that the work of .....Laying and construction of Culverts..... on 16th..... Street ..... from the South..... line of ..... D ..... Street to the South..... line of Sherman's Addition.....Street was performed in accordance with the surveys and the engineering work done by me and under my direction; and that the quantities thereof were correctly given by me to the Superintendent of Streets, and said work is in accord with the official grade of said street.

A. F. CROWELL
.....
City Engineer of the City of San Diego, California.

Dated at San Diego, Calif.,.....Feb 26th.....190.8

Recorded .....Feb 26th.....190.8.

J. C. BROCKWAY.
.....
Superintendent of Streets of the City of San Diego, California.

(Affiant's Name).

F. A. Ring
.....

Subscribed and sworn to this..1st.....day of.....March.....A. D., 190.8. before me,

[SEAL] .....Alice Green.....
Notary Public.

Filed this..11.....day of.....March.....A. D., 190.8

J. C. Brockway
.....
Street Superintendent of the City of San Diego.

Recorded .....Mar 11..... A. D., 190.8

J. C. Brockway
.....
Street Superintendent of the City of San Diego.

WARRANT

By Virtue Hereof, I,.....J. C. BROCKWAY.....Street Superintendent of the City of San Diego, County of San Diego, and State of California, by virtue of the authority vested in me as said Street Superintendent, do authorize and empower..The Boden Asphalt Paving Company, its..... agents or assigns, to demand and receive the several assessments upon the assessment and diagram hereto attached, and this shall be.....its.....warrant for the same.

San Diego, ...Feb 26th..... A. D., 190.8.

J. C. BROCKWAY.
.....
Street Superintendent of the City of San Diego.

Countersigned by .....Jno. F. Forward.....
Mayor of City of San Diego.

Recorded .....Feb 26th.....A. D., 190.8.

J. C. BROCKWAY.
.....
Street Superintendent of the City of San Diego.

CERTIFICATE OF RECORD

I hereby complete and sign the foregoing record from page.....to page..... both inclusive, of the Assessment, Diagram, Warrant. Certificate of the City Engineer, Contractor's Return and also in the Book of "Contracts and Bonds," the recorded Contract and Bond, each numbered....., all for the work therein described upon.....Street, from the.....line of.....Street, to the..... line of.....Street.

Office of the Street Superintendent, San Diego, California, this.....day of.....A. D., 190...

.....
Street Superintendent of the City of San Diego.

In the Matter of Grading Grand Avenue from the west line of 31st Street to the west line of 32nd Street

ASSESSMENT NUMBER

Pursuant to Statute, I, J. G. Brackway, as Street Superintendent of the City of San Diego, in the County of San Diego and State of California, do hereby assess and apportion, as shown hereinafter and in the diagram attached hereto, upon certain lots, portions of lots, and parcels of land, fronting on Grand Avenue in said city, from the west line of 31st Street to the west line of 32nd Street and on streets intersecting it between said lines, the sum of One Thousand One Hundred Ninety and 75/100 Dollars ($1190.75), to be paid to John Engebretsen or his agents or assigns, to cover the sum due (including incidental expenses) for the work of Grading said Grand Avenue between said lines, as said work is more particularly specified in my official contract therefor with said John Engebretsen dated the 10th day of August A. D. 1907.

All of said work has been performed and materials furnished, complying with the specifications and under my direction, and to my satisfaction and acceptance. And because the names of the owners of said assessed property are unknown to me, I herewith write the word "Unknown" opposite the number of the lot and the amount assessed thereon, and the number of each lot, portion of lot, or portion of land assessed.

TOTAL COST OF THE WORK IS $1190.75, AS FOLLOWS:

3165.5 Cu. yds Cut @ 36¢	$1139.56
186 Cu. yds Fill @ 02¢	$3.7
Contract Cost	$1139.95

INCIDENTAL EXPENSES:

City Engineer's Official Fees	$20.00
Printing and Advertising	$30.80
Special.....Superintendent's compensation @ $.....per day	$
Incidental Expenses	$50.80
Contract Cost	$1139.95
Total Cost	$1190.75

DIVIDED AS FOLLOWS:

DESCRIPTION	Cu yds Cut @ 36¢ per Cu yd	Cu yds Fill @ 02¢ per Cu yd	Cost of Cut Dollars	Cost of Cut Cents	Cost of Fill Dollars	Cost of Fill Cents	Total Cost Dollars	Total Cost Cents	Incidental Expenses Dollars	Incidental Expenses Cents	Total Assessment Dollars	Total Assessment Cents	Number of Front Feet Assessed	Number of Feet on Crossing	Rate per Front Foot Assessed Dollars	Rate per Front Foot Assessed Cents
Frontage	3057	10 3	1100	59		21	1100	80	49	05	1149	85	1100		1	045318
Crossing Grand Avenue (E&W) 31st Street	108 3	8 3	38	99		16	39	15	1	75	40	90		1710		023918
	3165 5	186	1139	58		37	1139	95	50	80	1190	75				

OWNERS	Assessment Number	Block	Tract or Subdivision	Lot	Front Feet	Feet on Crossing	Frontage Assessment Dollars	Frontage Assessment Cents	Crossing Assessment Dollars	Crossing Assessment Cents	Assessment Dollars	Assessment Cents	Assessment Dollars	Assessment Cents	Total Assessment Dollars	Total Assessment Cents	Demands made upon as Owners	Assessment Numbers	Date of Demand ....190....	Assessment Due and Unpaid Dollars	Assessment Due and Unpaid Cents	Subsequent Payments
Unknown	1	39	H. P. WHITNEY'S	1	25		26	14							26	14	Unknown	1	MAR 24 1908	26	14	Paid 4/29-08
Unknown	2	39	H. P. WHITNEY'S	2	25		26	13							26	13	Unknown	2	MAR 24 1908	26	13	Paid 4/29-08
Unknown	3	39	H. P. WHITNEY'S	3	25		26	13							26	13	Unknown	3	MAR 24 1908	26	13	CONCLUSIVELY PRESUMED PAID
Unknown	4	39	H. P. WHITNEY'S	4	25		26	13							26	13	Unknown	4	MAR 24 1908	26	13	CONCLUSIVELY PRESUMED PAID
Unknown	5	39	H. P. WHITNEY'S	5	25		26	14							26	14	Unknown	5	MAR 24 1908	26	14	PAID IN FULL RET. ON ASSESSMENT ROLL
Unknown	6	39	H. P. WHITNEY'S	6	25		26	13							26	13	Unknown	6	MAR 24 1908	26	13	PAID IN FULL RET. ON ASSESSMENT ROLL
Unknown	7	39	H. P. WHITNEY'S	7	25		26	13							26	13	Unknown	7	MAR 24 1908	26	13	PAID IN FULL RET. ON ASSESSMENT ROLL
Unknown	8	39	H. P. WHITNEY'S	8	25		26	13							26	13	Unknown	8	MAR 24 1908	26	13	PAID IN FULL RET. ON ASSESSMENT ROLL
Unknown	9	39	H. P. WHITNEY	9	25		26	14							26	14	Unknown	9	MAR 24 1908	26	14	PAID IN FULL RET. ON ASSESSMENT ROLL
Unknown	10	39	H. P. WHITNEY	10	25		26	13							26	13	Unknown	10	MAR 24 1908			PAID IN FULL RET. ON ASSESSMENT ROLL
Unknown	11	39	H. P. WHITNEY	11	25		26	13							26	13						PAID IN FULL RET. ON ASSESSMENT ROLL
Unknown	12	39	H. P. WHITNEY'S	E12.5' 9/12 W12.5'	12.5	12.5	13	07		30					13	37						PAID IN FULL RET. ON ASSESSMENT ROLL
Unknown	13	39	H. P. WHITNEY'S	9/12	12.5	12.5	13	07		30					13	37	Unknown	13	MAR 24 1908	13	37	PAID IN FULL RET. ON ASSESSMENT ROLL
Unknown	14	39	H. P. WHITNEY	13	25	25	26	13		60					26	73	Unknown	14	MAR 24 1908	26	73	PAID IN FULL RET. ON ASSESSMENT ROLL
Unknown	15	39	H. P. WHITNEY'S	14	25	25	26	14		60					26	74						PAID IN FULL RET. ON ASSESSMENT ROLL

MARGIN

CONTRACTOR'S RETURN

STATE OF CALIFORNIA,
COUNTY OF SAN DIEGO,
CITY OF SAN DIEGO, } ss.

John Engebretsen being duly sworn, says that he is the contractor named in annexed Assessment, Diagram and Warrant; that said assessment for the total cost of certain street work upon Grand Avenue between West line of 31st & the west line of 32nd in said city, as more fully described therein and in the contract for said work with said John Engebretsen made by the Superintendent of Streets in said city, dated the 10th day of August A. D. 190..., levied as therein described upon certain lots, portions of lots, or parcels of land, and the unknown owners thereof for the sum of One Thousand One Hundred Ninety and 75/100 Dollars ($1190.75/100) payable to John Engebretsen agents or assigns, was made, recorded and delivered by said Superintendent on the 7 day of March A. D. 190..., to affiant in behalf of said contractor; that there were attached to the same and delivered to the same in the same behalf, at the same time, by said Superintendent, his Diagram thereto attached, and a warrant in favor of John Engebretsen for collecting said assessment, upon which warrant this return is endorsed; that in the case of all assessments therein described, but not included in the following table, affiant has, since the date last aforesaid, in the manner hereinafter described and in behalf of said contractor, made demand upon and received full payment from the owners of each and all such assessed lots and lands; and that besides all personal demands, affiant did, whenever the name of the owner of the lot is stated as "unknown," on the assessment, on the 24 day of March A. D. 190 8, within thirty days from the date of said warrant; and between the hours of 9 a. m. and 4 p. m., in behalf of said contractor, enter upon each of the corresponding lots, portions of lots and parcels of land assessed, and with said certificate, assessment, diagram and warrant, and in a loud, audible voice, publicly make demands for the payment of each of said assessments from the unknown owners thereof, upon each lot, portion of lot, or parcel of land, for each of its own assessments as specified in said assessment; and that whenever he found a building, tenant or occupant upon any of said premises, besides the public demand as aforesaid, he, at the same time, in the same behalf, presenting and exhibiting said certificate, assessment, diagram and warrant, in each instance, demanded from each tenant, or occupant, for the unknown owners, separately, the payment of each of said assessments upon said premises; and in the following table he states the name of such demandee, as "tenant," or "occupant," with the word "unknown;" but that, notwithstanding said demands, the following totals of said assessed sums, each separately demanded, and also the total, remain unpaid, to-wit:

OWNERS	ASSESSED UPON						Frontage Assessment		Crossing Assessment		Assessment		Assessment		Total Assessment		Demands made upon as Owners	Assessment Numbers	Date of Demand ....190....	Assessment Due and Unpaid		SUBSEQUENT PAYMENTS
	Assessment Number	Block	Tract or Subdivision	Lot	Front Feet	Feet on Crossing	Dollars	Cents	Dollars	Cents	Dollars	Cents	Dollars	Cents	Dollars	Cents				Dollars	Cents	
Unknown	16	39	H. P. WHITNEY'S	15	25	25	26	13		59					26	72						PAID IN FULL RET. ON ASSESSMENT ROLL.
Unknown	17	39	H. P. WHITNEY'S	16	25	25	26	14		60					26	74	Unknown	17	MAR 24 1908			PAID IN FULL RET. ON ASSESSMENT ROLL.
Unknown	18	39	H. P. WHITNEY'S	17	25	25	26	13		60					26	73						PAID IN FULL RET. ON ASSESSMENT ROLL.
Unknown	19	39	H. P. WHITNEY'S	18	25	25	26	14		60					26	74	Unknown	19	MAR 24 1908			PAID IN FULL RET. ON ASSESSMENT ROLL.
Unknown	20	39	H. P. WHITNEY'S	19	25	25	26	13		59					26	72	Unknown	20	MAR 24 1908			PAID IN FULL RET. ON ASSESSMENT ROLL.
Unknown	21	39	H. P. WHITNEY'S	20	25	25	26	13		60					26	73	Unknown	21	MAR 24 1908			PAID IN FULL RET. ON ASSESSMENT ROLL.
Unknown	22	39	H. P. WHITNEY'S	21	25	25	26	13		60					26	73	Unknown	22	MAR 24 1908			PAID IN FULL RET. ON ASSESSMENT ROLL.
Unknown	23	39	H. P. WHITNEY'S	22	25	165	26	14	3	95					30	09	Unknown	23	MAR 24 1908			PAID IN FULL RET. ON ASSESSMENT ROLL.
Unknown	24	38	H. P. WHITNEY'S	1		165			3	95					3	95	Unknown	24	MAR 24 1908			PAID IN FULL RET. ON ASSESSMENT ROLL.
Unknown	25	38	H. P. WHITNEY'S	2		25				59						59	Unknown	25	MAR 24 1908			PAID IN FULL RET. ON ASSESSMENT ROLL.
Unknown	26	38	H. P. WHITNEY'S	3		25				60						60	Unknown	26	MAR 24 1908			PAID IN FULL RET. ON ASSESSMENT ROLL.
Unknown	27	38	H. P. WHITNEY'S	4		25				60						60	Unknown	27	MAR 24 1908			PAID IN FULL RET. ON ASSESSMENT ROLL.
Unknown	28	38	H. P. WHITNEY'S	5		25				60						60	Unknown	28	MAR 24 1908			PAID IN FULL RET. ON ASSESSMENT ROLL.
Unknown	29	38	H. P. WHITNEY'S	E 12.5 96		12.5				30						30	Unknown	29	MAR 24 1908			PAID IN FULL RET. ON ASSESSMENT ROLL.
Unknown	30	38	H. P. WHITNEY'S	W 12.5 96		12.5				30						30	Unknown	30	MAR 24 1908			PAID IN FULL RET. ON ASSESSMENT ROLL.
Unknown	31	38	H. P. WHITNEY'S	7		25				59						59	Unknown	31	MAR 24 1908			PAID IN FULL RET. ON ASSESSMENT ROLL.
Unknown	32	38	H. P. WHITNEY'S	8		25				60						60	Unknown	32	MAR 24 1908			PAID IN FULL RET. ON ASSESSMENT ROLL.
Unknown	33	38	H. P. WHITNEY'S	9		25				60						60	Unknown	33	MAR 24 1908			PAID IN FULL RET. ON ASSESSMENT ROLL.
Unknown	34	38	H. P. WHITNEY'S	10		25				60						60	Unknown	34	MAR 24 1908			PAID IN FULL RET. ON ASSESSMENT ROLL.
Unknown	35	38	H. P. WHITNEY'S	11		25				59						59	Unknown	35	MAR 24 1908			PAID IN FULL RET. ON ASSESSMENT ROLL.
Unknown	36	38	H. P. WHITNEY'S	12		25				60						60	Unknown	36	MAR 24 1908			PAID IN FULL RET. ON ASSESSMENT ROLL.
Unknown	37	41	H. P. WHITNEY'S	37		25				60						60	Unknown	37	MAR 24 1908			PAID IN FULL RET. ON ASSESSMENT ROLL.
Unknown	38	41	H. P. WHITNEY'S	38		25				60						60	Unknown	38	MAR 24 1908			PAID IN FULL RET. ON ASSESSMENT ROLL.
Unknown	39	41	H. P. WHITNEY'S	39		25				59						59	Unknown	39	MAR 24 1908			PAID IN FULL RET. ON ASSESSMENT ROLL.
Unknown	40	41	H. P. WHITNEY'S	40		25				60						60	Unknown	40	MAR 24 1908			PAID IN FULL RET. ON ASSESSMENT ROLL.
Unknown	41	41	H. P. WHITNEY'S	41		25				60						60	Unknown	41	MAR 24 1908			PAID IN FULL RET. ON ASSESSMENT ROLL.
Unknown	42	41	H. P. WHITNEY'S	42		25				60						60	Unknown	42	MAR 24 1908			PAID IN FULL RET. ON ASSESSMENT ROLL.
Unknown	43	41	H. P. WHITNEY'S	43		25				59						59	Unknown	43	MAR 24 1908			PAID IN FULL RET. ON ASSESSMENT ROLL.
Unknown	44	41	H. P. WHITNEY'S	44		25				60						60	Unknown	44	MAR 24 1908			PAID IN FULL RET. ON ASSESSMENT ROLL.
Unknown	45	41	H. P. WHITNEY'S	45		25				60						60	Unknown	45	MAR 24 1908			PAID IN FULL RET. ON ASSESSMENT ROLL.
Unknown	46	41	H. P. WHITNEY'S	46		25				60						60	Unknown	46	MAR 24 1908			PAID IN FULL RET. ON ASSESSMENT ROLL.
Unknown	47	41	H. P. WHITNEY'S	47		25				59						59	Unknown	47	MAR 24 1908			CONCLUSIVELY PRESUMED PAID
Unknown	48	41	H. P. WHITNEY'S	48		165			3	95					3	95	Unknown	48	MAR 24 1908	3	95	CONCLUSIVELY PRESUMED PAID
Unknown	49	40	H. P. WHITNEY'S	23	25	165	26	13	3	95					30	08						PAID IN FULL RET. ON ASSESSMENT ROLL.
Unknown	50	40	H. P. WHITNEY'S	24	25	25	26	13		60					26	73						PAID IN FULL RET. ON ASSESSMENT ROLL.
Unknown	51	40	H. P. WHITNEY'S	25	25	25	26	13		60					26	73						PAID IN FULL RET. ON ASSESSMENT ROLL.
Unknown	52	40	H. P. WHITNEY'S	26	25	25	26	14		59					26	73						PAID IN FULL RET. ON ASSESSMENT ROLL.
Unknown	53	40	H. P. WHITNEY'S	27	25	25	26	13		60					26	73	Unknown	53	assigned to D. K. Hardee aug. 20, 1907 John Engebretsen MAR 24 1908	26	73	PAID IN FULL CONTRACTORS RECEIPT.
Unknown	54	40	H. P. WHITNEY'S	28	25	25	26	13		60					26	73	Unknown	54	assigned to D. K. Hardee aug. 21, 1907 John Engebretsen MAR 24 1908	26	73	PAID IN FULL CONTRACTORS RECEIPT.
Unknown	55	40	H. P. WHITNEY'S	29	25	25	26	13		60					26	73	Unknown	55	MAR 24 1908	26	73	CONCLUSIVELY PRESUMED PAID
Unknown	56	40	H. P. WHITNEY'S	30	25	25	26	14		59					26	73	Unknown	56	MAR 24 1908	26	73	CONCLUSIVELY PRESUMED PAID
Unknown	57	40	H. P. WHITNEY'S	31	25	25	26	13		60					26	73	Unknown	57	MAR 24 1908	26	73	PAID IN FULL RET. ON ASSESSMENT ROLL.
Unknown	58	40	H. P. WHITNEY'S	32	25	25	26	13		60					26	73	Unknown	58	MAR 24 1908	26	73	PAID IN FULL RET. ON ASSESSMENT ROLL.
Unknown	59	40	H. P. WHITNEY'S	33	25	25	26	13		60					26	73	Unknown	59	MAR 24 1908	26	73	PAID IN FULL RET. ON ASSESSMENT ROLL.
Unknown	60	40	H. P. WHITNEY'S	34	25		26	14							26	14	Unknown	60	MAR 24 1908	26	14	PAID IN FULL RET. ON ASSESSMENT ROLL.
Unknown	61	40	H. P. WHITNEY'S	35	25		26	13							26	13	Unknown	61	MAR 24 1908	26	13	PAID IN FULL RET. ON ASSESSMENT ROLL.
Unknown	62	40	H. P. WHITNEY'S	36	25		26	13							26	13	Unknown	62	MAR 24 1908	26	13	PAID IN FULL RET. ON ASSESSMENT ROLL.
Unknown	63	40	H. P. WHITNEY'S	37	25		26	13							26	13	Unknown	63	MAR 24 1908	26	13	PAID IN FULL RET. ON ASSESSMENT ROLL.
Unknown	64	40	H. P. WHITNEY'S	38	25		26	14							26	14	Unknown	64	MAR 24 1908	26	14	PAID IN FULL RET. ON ASSESSMENT ROLL.
Unknown	65	40	H. P. WHITNEY'S	39	25		26	13							26	13	Unknown	65	MAR 24 1908	26	13	PAID IN FULL RET. ON ASSESSMENT ROLL.
Unknown	66	40	H. P. WHITNEY'S	40	25		26	13							26	13	Unknown	66	MAR 24 1908	26	13	PAID IN FULL RET. ON ASSESSMENT ROLL.
Unknown	67	40	H. P. WHITNEY'S	41	25		26	13							26	13	Unknown	67	MAR 24 1908	26	13	PAID IN FULL RET. ON ASSESSMENT ROLL.
Unknown	68	40	H. P. WHITNEY'S	42	25		26	14							26	14	Unknown	68	MAR 24 1908	26	14	PAID IN FULL RET. ON ASSESSMENT ROLL.
Unknown	69	40	H. P. WHITNEY'S	43	25		26	13							26	13	Unknown	69	MAR 24 1908	26	13	PAID IN FULL RET. ON ASSESSMENT ROLL.
Unknown	70	40	H. P. WHITNEY'S	44	25		26	13							26	13	Unknown	70	MAR 24 1908	26	13	PAID IN FULL RET. ON ASSESSMENT ROLL.

DIAGRAM

Exhibiting Grand Avenue Street and its intersecting streets from the West line of 31st Street to the West line of 32nd Street, in the City of San Diego, California, on which work has been done under my official contract as Street Superintendent of said city, with John Engebretsen dated the 10th day of August A. D. 1907, for the Grading of said Grand Avenue ~~Street~~, as is more particularly described in said contract; showing the relative location of each district, lot, portion of lot, or parcel of land assessed, to the work done; numbered in red ink to correspond with the red ink numbers in the assessment; and showing the number of feet fronting, assessed for said work contracted for and performed. Herein "No." is used for the word "number" and "ft." for the word "feet". The marks ' and " mean respectively "feet" and "inches." Figures in black ink next to property line show, each, the length of said line in feet. Other figures in black ink show the numbers of the lots.

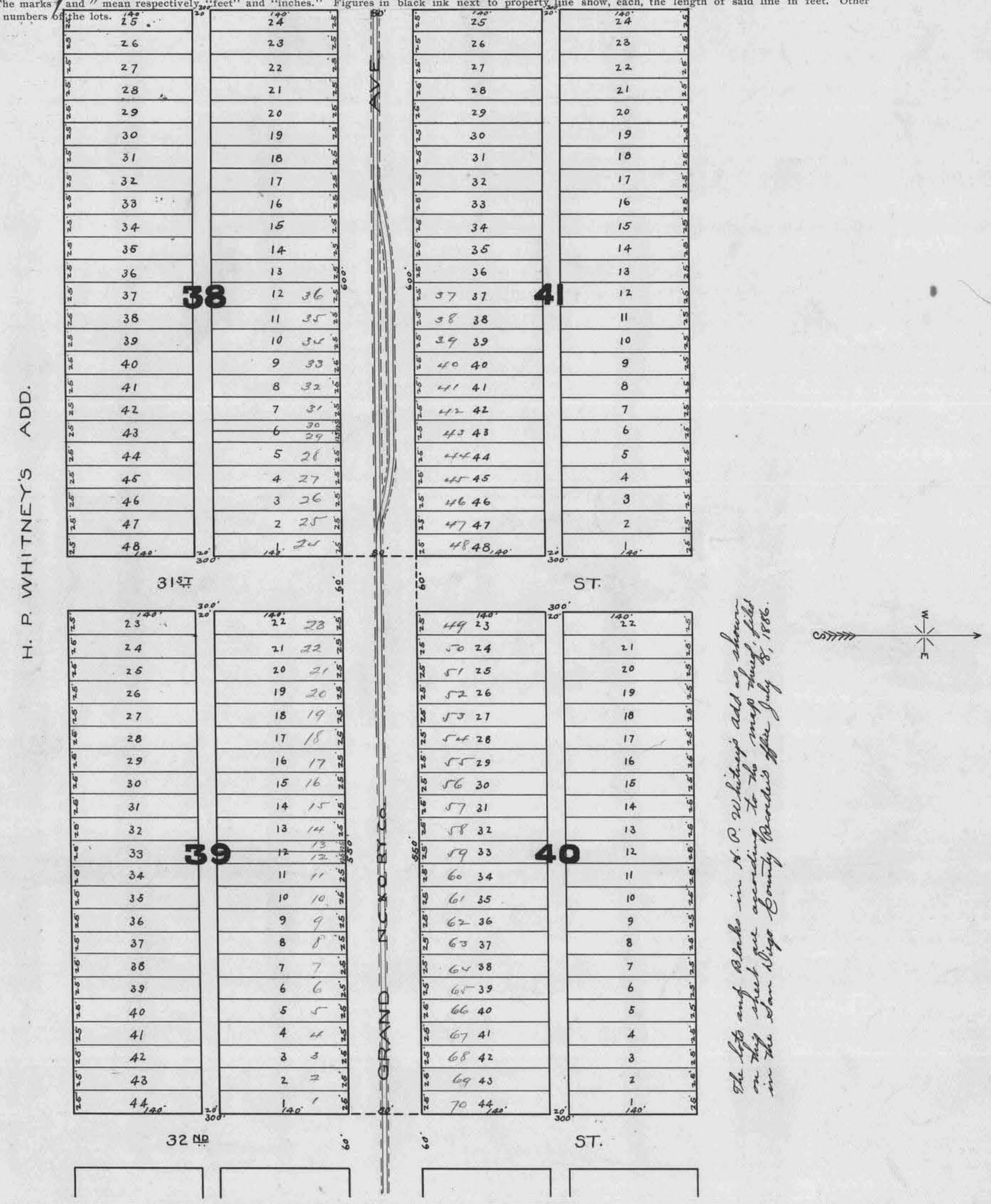

The lots and Blocks in H. P. Whitney's Add as shown on this sheet are according to the map thereof filed in the San Diego County Recorders Office July 8, 1886.

At said City of San Diego, California, this 2nd day of March A. D. 1908

J. E. Brockway
Superintendent of Streets of the City of San Diego, California

Recorded March 2nd A. D. 1908

J. E. Brockway
Superintendent of Streets of the City of San Diego, California

Done at San Diego, California...March 2nd.....1908.

J. C. Brockway
Superintendent of Streets of the City of San Diego, California.

Recorded ...March.....2nd.....1908.

J. C. Brockway
Superintendent of Streets of the City of San Diego, California.

I, J. C. Brockway.....Superintendent of Streets of the City of San Diego, California, do hereby certify that all charges herein stated are correct, and that the computations and calculations of this Assessment are correct.

J. C. Brockway
Superintendent of Streets of the City of San Diego, California.

Recorded ...March.....2nd.....1908.

J. C. Brockway
Superintendent of Streets of the City of San Diego, California.

CERTIFICATE OF THE CITY ENGINEER

I, A. F. Bowers.....City Engineer of the City of San Diego, in the County of San Diego, State of California, do hereby certify that the work of Grading Grand Avenue ~~Street~~ from the West line of 31st Street to the West line of 32nd Street was performed in accordance with the surveys and the engineering work done by me and under my direction; and that the quantities thereof were correctly given by me to the Superintendent of Streets, and said work is in accord with the official grade of said street.

A. F. Bowers
City Engineer of the City of San Diego, California.

Dated at San Diego, Calif.,...March...2nd.....1908.

Recorded ...March...2nd.....1908.

J. C. Brockway
Superintendent of Streets of the City of San Diego, California.

(Affiant's Name).

John Engebretsen

Subscribed and sworn to this...25th.....

day of...March.....A. D., 1908. before me,

[SEAL] Georges W. Bowler
Notary Public.

Filed this...25th...day of...March.....A. D., 1908.

J. C. BROCKWAY.
Street Superintendent of the City of San Diego.

Recorded ...March 30..... A. D., 1908.

J. C. BROCKWAY.
Street Superintendent of the City of San Diego.

WARRANT

By Virtue Hereof, I,...J. C. Brockway.....Street Superintendent of the City of San Diego, County of San Diego, and State of California, by virtue of the authority vested in me as said Street Superintendent, do authorize and empower...John Engebretsen Sons..... agents or assigns, to demand and receive the several assessments upon the assessment and diagram hereto attached, and this shall be.....Their.....warrant for the same.

San Diego, ...March...2nd..... A. D., 1908.

J. C. Brockway
Street Superintendent of the City of San Diego.

Countersigned by .....Jno. F. Forward
Mayor of City of San Diego.

Recorded .....March...2nd.....A. D., 1908.

J. C. Brockway
Street Superintendent of the City of San Diego.

CERTIFICATE OF RECORD

I hereby complete and sign the foregoing record from page.....to page..... both inclusive, of the Assessment, Diagram, Warrant. Certificate of the City Engineer, Contractor's Return and also in the Book of "Contracts and Bonds," the recorded Contract and Bond, each numbered....., all for the work therein described upon.....Street, from the.....line of.....Street, to the..... line of.....Street.

Office of the Street Superintendent, San Diego, California, this.....day of.....A. D., 190...

.....
Street Superintendent of the City of San Diego.

In the Matter of Making Grand Avenue from the east line of 26th Street to the west line of 31st Street

ASSESSMENT NUMBER

Pursuant to Statute, I, J. C. Brockway, as Street Superintendent of the City of San Diego, in the County of San Diego and State of California, do hereby assess and apportion, as shown hereinafter and in the diagram attached hereto, upon certain lots, portions of lots, and parcels of land, fronting on Grand Avenue in said city, from the east line of 26th to the west line of 31st Street and on streets intersecting it between said lines, the sum of Five Thousand Four Hundred Twenty Three 66/100 Dollars ($5423.66), to be paid to John Engebretsen agents or assigns, to cover the sum due (including incidental expenses) for the work of Grading said Grand Avenue between said lines, as said work is more particularly specified in my official contract therefor with said John Engebretsen dated the 5th day of March A. D. 1907.

All of said work has been performed and materials furnished, complying with the specifications and under my direction, and to my satisfaction and acceptance. And because the names of the owners of said assessed property are unknown to me, I herewith write the word "Unknown" opposite the number of the lot and the amount assessed thereon, and the number of each lot, portion of lot, or portion of land assessed.

TOTAL COST OF THE WORK IS $5423.66, AS FOLLOWS:

6107.0 Cu. yds. Cut @ 8¢	$ 488.56
10870.8 Cu. yds Fill @ 38¢	$ 4130.90
Culverts	$ 560.00
	$
	$
	$
	$
Contract Cost	$ 5179.46

INCIDENTAL EXPENSES:

City Engineer's Official Fees	$ 210.00
Printing and Advertising	$ 34.20
Special.....Superintendent's compensation @ $.....per day	$
Incidental Expenses	$ 244.20
Contract Cost	$ 5179.46
Total Cost	$ 5423.66

DIVIDED AS FOLLOWS:

DESCRIPTION	Cu. yds Cut @ 8¢ per Cu. yds	Cu. yds Fill @ 38¢ per Cu. yds	Cost of Cut Dollars	Cost of Cut Cents	Cost of Fill Dollars	Cost of Fill Cents	Cost of Culverts Dollars	Cost of Culverts Cents	Incidental Expenses Dollars	Incidental Expenses Cents	Total Assessment Dollars	Total Assessment Cents	Number of Front Feet Assessed	Number of Feet Crossing	Rate per Front Foot Assessed Dollars	Rate per Front Foot Assessed Cents
Frontage	5824 7	10603 7	465	97	4029	41	560	00	238	35	5293	73	6000			882288
Crossings Grand Ave 27th Street	121	1328		97	50	46	5	40	2	42	53	85		1760		030596
Grand Ave 29th Street	241 6		19	33						91	20	24		1760		0115
Grand Ave 30th Street	28 6	134 3	2	29	51	03			2	52	55	84		1760		031727
	6107 0	10870 8	488	56	4130	90	560	00	244	20	5423	66				

MARGIN

CONTRACTOR'S RETURN

STATE OF CALIFORNIA, COUNTY OF SAN DIEGO, CITY OF SAN DIEGO, } ss.

John Engebretsen being duly sworn, says that he is the contractor named in annexed Assessment, Diagram and Warrant; that said assessment for the total cost of certain street work upon Grand Avenue, between West line of 26th St. West line of 31st Street in said city, as more fully described therein and in the contract for said work with said John Engebretsen made by the Superintendent of Streets in said city, dated the 5th day of March A. D. 1907., levied as therein described upon certain lots, portions of lots, or parcels of land, and the unknown owners thereof for the sum of Five Thousand Four Hundred Twenty Three 66/100 Dollars ($5423.66/100) payable to John Engebretsen agents or assigns, was made, recorded and delivered by said Superintendent on the 2nd day of March A. D. 1907., to affiant in behalf of said contractor; that there were attached to the same and delivered to the same in the same behalf, at the same time, by said Superintendent, his Diagram thereto attached, and a warrant in favor of John Engebretsen for collecting said assessment, upon which warrant this return is endorsed; that in the case of all assessments therein described, but not included in the following table, affiant has, since the date last aforesaid, in the manner hereinafter described and in behalf of said contractor, made demand upon and received full payment from the owners of each and all such assessed lots and lands; and that besides all personal demands, affiant did, whenever the name of the owner of the lot is stated as "unknown," on the assessment, on the 24th day of March A. D. 1908, within thirty days from the date of said warrant; and between the hours of 9 a. m. and 4 p. m., in behalf of said contractor, enter upon each of the corresponding lots, portions of lots and parcels of land assessed, and with said certificate, assessment, diagram and warrant, and in a loud, audible voice, publicly make demands for the payment of each of said assessments from the unknown owners thereof, upon each lot, portion of lot, or parcel of land, for each of its own assessments as specified in said assessment; and that whenever he found a building, tenant or occupant upon any of said premises, besides the public demand as aforesaid, he, at the same time, in the same behalf, presenting and exhibiting said certificate, assessment, diagram and warrant, in each instance, demanded from each tenant, or occupant, for the unknown owners, separately, the payment of each of said assessments upon said premises; and in the following table he states the name of such demandee, as "tenant," or "occupant," with the word "unknown;" but that, notwithstanding said demands, the following totals of said assessed sums, each separately demanded, and also the total, remain unpaid, to-wit:

OWNERS	Assessment Number	Block	Tract or Subdivision	Lot	Front Feet	Feet on Crossing	Frontage Assessment Dollars	Frontage Assessment Cents	Crossing Assessment Dollars	Crossing Assessment Cents	Assessment Dollars	Assessment Cents	Assessment Dollars	Assessment Cents	Total Assessment Dollars	Total Assessment Cents	Demands made upon as Owners	Assessment Numbers	Date of Demand ....190....	Assessment Due and Unpaid Dollars	Assessment Due and Unpaid Cents	Subsequent Payments
Unknown	1	1/2	REED & HUBBELL'S, Add	25	25		22	06							22	06	Unknown	1	MAR 24 1908	22	06	PAID IN FULL RET. ON ASSESSMENT ROLL.
Unknown	2	1/2	REED & HUBBELL'S, Add	26	25		22	06							22	06	Unknown	2	MAR 24 1908	22	06	PAID IN FULL RET. ON ASSESSMENT ROLL.
Unknown	3	1/2	REED & HUBBELL'S, Add	27	25		22	05							22	05						PAID IN FULL RET. ON ASSESSMENT ROLL.
Unknown	4	1/2	REED & HUBBELL'S, Add	28	25		22	06							22	06						PAID IN FULL RET. ON ASSESSMENT ROLL.
Unknown	5	1/2	REED & HUBBELL'S, Add	29	25		22	06							22	06						PAID IN FULL RET. ON ASSESSMENT ROLL.
Unknown	6	1/2	REED & HUBBELL'S, Add	30	25		22	05							22	05						PAID IN FULL RET. ON ASSESSMENT ROLL.
Unknown	7	1/2	REED & HUBBELL'S, Add	31	25		22	06							22	06	Unknown	7	MAR 24 1908	22	06	PAID IN FULL RET. ON ASSESSMENT ROLL.
Unknown	8	1/2	REED & HUBBELL'S, Add	32	25		22	06							22	06	Unknown	8	MAR 24 1908	22	06	PAID IN FULL RET. ON ASSESSMENT ROLL.
Unknown	9	1/2	REED & HUBBELL'S, Add	33	25		22	05							22	05						PAID IN FULL RET. ON ASSESSMENT ROLL.
Unknown	10	1/2	REED & HUBBELL'S, Add	34	25		22	06							22	06						PAID IN FULL RET. ON ASSESSMENT ROLL.
Unknown	11	1/2	REED & HUBBELL'S, Add	35	25		22	06							22	06						PAID IN FULL RET. ON ASSESSMENT ROLL.
Unknown	12	1/2	REED & HUBBELL'S, Add	36	25		22	05							22	05						PAID IN FULL RET. ON ASSESSMENT ROLL.
Unknown	13	1/3	REED & HUBBELL'S, Add	24	25		22	06							22	06	Unknown	13	MAR 24 1908	22	06	PAID IN FULL RET. ON ASSESSMENT ROLL.
Unknown	14	1/3	REED & HUBBELL'S, Add	23	25		22	06							22	06	Unknown	14	MAR 24 1908	22	06	PAID IN FULL RET. ON ASSESSMENT ROLL.
Unknown	15	1/3	REED & HUBBELL'S, Add	22	25		22	05							22	05	Unknown	15	MAR 24 1908	22	05	PAID IN FULL RET. ON ASSESSMENT ROLL.

OWNERS	ASSESSED UPON: Assessment Number	Block	Tract or Subdivision	Lot	Front Feet	Feet on Crossing	Frontage Assessment: Dollars	Frontage Assessment: Cents	Assessment: Dollars	Assessment: Cents	Assessment: Dollars	Assessment: Cents	Assessment: Dollars	Assessment: Cents	Total Assessment: Dollars	Total Assessment: Cents	Demands made upon as Owners	Assessment Numbers	Date of Demand ....190....	Assessment Due and Unpaid: Dollars	Assessment Due and Unpaid: Cents	Subsequent Payments
Unknown	16	13	REED & HUBBELL'S, Add	21	25		22	06							22	06	Unknown	16	MAR 24 1908			PAID IN FULL RET. ON ASSESSMENT ROLL.
Unknown	17	13	REED & HUBBELL'S, Add	20	25		22	06							22	06	Unknown	17	MAR 24 1908			PAID IN FULL RET. ON ASSESSMENT ROLL.
Unknown	18	13	REED & HUBBELL'S, Add	19	25		22	05							22	05	Unknown	18	MAR 24 1908			PAID IN FULL RET. ON ASSESSMENT ROLL.
Unknown	19	13	REED & HUBBELL'S, Add	18	25		22	06							22	06	Unknown	19	MAR 24 1908			PAID IN FULL RET. ON ASSESSMENT ROLL.
Unknown	20	13	REED & HUBBELL'S, Add	17	25		22	06							22	06						PAID IN FULL RET. ON ASSESSMENT ROLL.
Unknown	21	13	REED & HUBBELL'S, Add	16	25		22	05							22	05						PAID IN FULL RET. ON ASSESSMENT ROLL.
Unknown	22	13	REED & HUBBELL'S, Add	9 W12.5' 15 E12.5'	12.5		11	03							11	03						PAID IN FULL RET. ON ASSESSMENT ROLL.
Unknown	23	13	REED & HUBBELL'S, Add	9 15	12.5		11	03							11	03						PAID IN FULL RET. ON ASSESSMENT ROLL.
Unknown	24	13	REED & HUBBELL'S, Add	14	25		22	06							22	06						PAID IN FULL RET. ON ASSESSMENT ROLL.
Unknown	25	13	REED & HUBBELL'S, Add	13	25		22	06							22	06	Unknown	75	MAR 24 1908			PAID IN FULL RET. ON ASSESSMENT ROLL.
Unknown	26	12	REED & HUBBELL'S, Add	37	25	25	22	05		76					22	81						PAID IN FULL RET. ON ASSESSMENT ROLL.
Unknown	27	12	REED & HUBBELL'S, Add	38	25	25	22	06		77					22	83						PAID IN FULL RET. ON ASSESSMENT ROLL.
Unknown	28	12	REED & HUBBELL'S, Add	39	25	25	22	06		76					22	82						PAID IN FULL RET. ON ASSESSMENT ROLL.
Unknown	29	12	REED & HUBBELL'S, Add	40	25	25	22	05		77					22	82						PAID IN FULL RET. ON ASSESSMENT ROLL.
Unknown	30	12	REED & HUBBELL'S, Add	41	25	25	22	06		76					22	82						PAID IN FULL RET. ON ASSESSMENT ROLL.
Unknown	31	12	REED & HUBBELL'S, Add	42	25	25	22	06		77					22	83						PAID IN FULL RET. ON ASSESSMENT ROLL.
Unknown	32	12	REED & HUBBELL'S, Add	43	25	25	22	06		76					22	82	Unknown	32	MAR 24 1908			PAID IN FULL RET. ON ASSESSMENT ROLL.
Unknown	33	12	REED & HUBBELL'S, Add	44	25	25	22	05		77					22	82	Unknown	33	MAR 24 1908			PAID IN FULL RET. ON ASSESSMENT ROLL.
Unknown	34	12	REED & HUBBELL'S, Add	45	25	25	22	06		76					22	82	Unknown	34	MAR 24 1908			PAID IN FULL RET. ON ASSESSMENT ROLL.
Unknown	35	12	REED & HUBBELL'S, Add	46	25	25	22	06		77					22	83	Unknown	35	MAR 24 1908			PAID IN FULL RET. ON ASSESSMENT ROLL.
Unknown	36	12	REED & HUBBELL'S, Add	47	25	25	22	05		76					22	81						PAID IN FULL RET. ON ASSESSMENT ROLL.
Unknown	37	12	REED & HUBBELL'S, Add	48	25	16.5	22	06	5	05					27	11						PAID IN FULL RET. ON ASSESSMENT ROLL.
Unknown	38	11	REED & HUBBELL'S, Add	25	25	16.5	22	06	5	05					27	11	Unknown	38	MAR 24 1908			PAID IN FULL RET. ON ASSESSMENT ROLL.
Unknown	39	11	REED & HUBBELL'S, Add	26	25	25	22	05		76					22	81	Unknown	39	MAR 24 1908			PAID IN FULL RET. ON ASSESSMENT ROLL.
Unknown	40	11	REED & HUBBELL'S, Add	27	25	25	22	06		77					22	83	Unknown	40	MAR 24 1908			PAID IN FULL RET. ON ASSESSMENT ROLL.
Unknown	41	11	REED & HUBBELL'S, Add	28	25	25	22	06		76					22	82	Unknown	41	MAR 24 1908			PAID IN FULL RET. ON ASSESSMENT ROLL.
Unknown	42	11	REED & HUBBELL'S, Add	29	25	25	22	05		77					22	82	Unknown	42	MAR 24 1908			PAID IN FULL RET. ON ASSESSMENT ROLL.
Unknown	43	11	REED & HUBBELL'S, Add	30	25	25	22	06		76					22	82	Unknown	43	MAR 24 1908			PAID IN FULL RET. ON ASSESSMENT ROLL.
Unknown	44	11	REED & HUBBELL'S, Add	31	25	25	22	06		77					22	83	Unknown	44	MAR 24 1908			PAID IN FULL RET. ON ASSESSMENT ROLL.
Unknown	45	11	REED & HUBBELL'S, Add	32	25	25	22	05		76					22	81						PAID IN FULL RET. ON ASSESSMENT ROLL.
Unknown	46	11	REED & HUBBELL'S, Add	33	25	25	22	06		77					22	83						PAID IN FULL RET. ON ASSESSMENT ROLL.
Unknown	47	11	REED & HUBBELL'S, Add	34	25	25	22	06		76					22	82						PAID IN FULL RET. ON ASSESSMENT ROLL.
Unknown	48	11	REED & HUBBELL'S, Add	35	25	25	22	05		77					22	82	Unknown	48	MAR 24 1908			PAID IN FULL RET. ON ASSESSMENT ROLL.
Unknown	49	11	REED & HUBBELL'S, Add	36	25	25	22	06		76					22	82	Unknown	49	MAR 24 1908			PAID IN FULL RET. ON ASSESSMENT ROLL.
Unknown	50	13	REED & HUBBELL'S, Add	12	25	25	22	06		77					22	83	Unknown	50	MAR 24 1908			PAID IN FULL RET. ON ASSESSMENT ROLL.
Unknown	51	13	REED & HUBBELL'S, Add	11	25	25	22	05		76					22	81	Unknown	51	MAR 24 1908			PAID IN FULL RET. ON ASSESSMENT ROLL.
Unknown	52	13	REED & HUBBELL'S, Add	10	25	25	22	06		77					22	83	Unknown	52	MAR 24 1908			PAID IN FULL RET. ON ASSESSMENT ROLL.
Unknown	53	13	REED & HUBBELL'S, Add	9	25	25	22	06		76					22	82	Unknown	53	MAR 24 1908			PAID IN FULL RET. ON ASSESSMENT ROLL.
Unknown	54	13	REED & HUBBELL'S, Add	8	25	25	22	05		77					22	82						PAID IN FULL RET. ON ASSESSMENT ROLL.
Unknown	55	13	REED & HUBBELL'S, Add	7	25	25	22	06		76					22	82						PAID IN FULL RET. ON ASSESSMENT ROLL.
Unknown	56	13	REED & HUBBELL'S, Add	6	25	25	22	06		77					22	83	Unknown	56	MAR 24 1908			PAID IN FULL RET. ON ASSESSMENT ROLL.
Unknown	57	13	REED & HUBBELL'S, Add	5	25	25	22	06		76					22	82	Unknown	57	MAR 24 1908			PAID IN FULL RET. ON ASSESSMENT ROLL.
Unknown	58	13	REED & HUBBELL'S, Add	4	25	25	22	06		77					22	83	Unknown	58	MAR 24 1908			PAID IN FULL RET. ON ASSESSMENT ROLL.
Unknown	59	13	REED & HUBBELL'S, Add	3	25	25	22	06		76					22	82	Unknown	59	MAR 24 1908			PAID IN FULL RET. ON ASSESSMENT ROLL.
Unknown	60	13	REED & HUBBELL'S, Add	2	25	25	22	05		77					22	82	Unknown	60	MAR 24 1908			PAID IN FULL RET. ON ASSESSMENT ROLL.
Unknown	61	13	REED & HUBBELL'S, Add	1	25	16.5	22	06	5	05					27	11	Unknown	61	MAR 24 1908			PAID IN FULL RET. ON ASSESSMENT ROLL.
Unknown	62	14	REED & HUBBELL'S, Add	24	25	16.5	22	06	5	05					27	11	Unknown	62	MAR 24 1908			PAID IN FULL RET. ON ASSESSMENT ROLL.
Unknown	63	14	REED & HUBBELL'S, Add	23	25	25	22	05		76					22	81	Unknown	63	MAR 24 1908			PAID IN FULL RET. ON ASSESSMENT ROLL.
Unknown	64	14	REED & HUBBELL'S, Add	22	25	25	22	06		77					22	83	Unknown	64	MAR 24 1908			PAID IN FULL CONTRACTORS RECEIPT.
Unknown	65	14	REED & HUBBELL'S, Add	21	25	25	22	06		76					22	82	Unknown	65	MAR 24 1908			PAID IN FULL CONTRACTORS RECEIPT.
Unknown	66	14	REED & HUBBELL'S, Add	20	25	25	22	06		77					22	83	Unknown	66	MAR 24 1908			PAID IN FULL RET. ON ASSESSMENT ROLL.
Unknown	67	14	REED & HUBBELL'S, Add	19	25	25	22	06		76					22	82	Unknown	67	MAR 24 1908			PAID IN FULL RET. ON ASSESSMENT ROLL.
Unknown	68	14	REED & HUBBELL'S, Add	18	25	25	22	06		77					22	83						PAID IN FULL RET. ON ASSESSMENT ROLL.
Unknown	69	14	REED & HUBBELL'S, Add	17	25	25	22	06		76					22	82						PAID IN FULL RET. ON ASSESSMENT ROLL.

OWNERS	ASSESSED UPON						Frontage Assessment		Lowering Assessment		Assessment		Assessment		Total Assessment		Demands Made Upon as Owners	Assessment Numbers	Date of Demand ----------190--	Assessment Due and Unpaid		SUBSEQUENT PAYMENTS
	Assessment Number	Block	Tract or Subdivision	Lot	From Feet	Feet on Lowering	Dollars	Cents	Dollars	Cents	Dollars	Cents	Dollars	Cents	Dollars	Cents				Dollars	Cents	
Unknown	70	14	REED & HUBBELL'S, Add	16	25	25	22	06		77					22	83	Unknown	70	MAR 24 1908	22	83	PAID IN FULL RET. ON ASSESSMENT ROLL
Unknown	71	14	REED & HUBBELL'S, Add	15	25	25	22	05		76					22	81						PAID IN FULL RET. ON ASSESSMENT ROLL.
Unknown	72	14	REED & HUBBELL'S, Add	14	25	25	22	06		77					22	83						PAID IN FULL RET. ON ASSESSMENT ROLL.
Unknown	73	14	REED & HUBBELL'S, Add	W. 21' 9/13 E. 4'	21	21	18	53		64					19	17						PAID IN FULL RET. ON ASSESSMENT ROLL.
Unknown	74	14	REED & HUBBELL'S, Add	9/13	4	4	3	53		12					3	65						PAID IN FULL RET. ON ASSESSMENT ROLL.
Unknown	75	14	REED & HUBBELL'S, Add	12	25		22	06							22	06	Unknown	75	MAR 24 1908	22	06	PAID IN FULL RET. ON ASSESSMENT ROLL.
Unknown	76	14	REED & HUBBELL'S, Add	11	25		22	05							22	05	Unknown	76	MAR 24 1908	22	05	PAID IN FULL RET. ON ASSESSMENT ROLL.
Unknown	77	14	REED & HUBBELL'S, Add	10	25		22	06							22	06	Unknown	77	MAR 24 1908	22	06	PAID IN FULL RET. ON ASSESSMENT ROLL.
Unknown	78	14	REED & HUBBELL'S, Add	9	25		22	06							22	06	Unknown	78	MAR 24 1908	22	06	PAID IN FULL CERTIFICATE NO. 1175
Unknown	79	14	REED & HUBBELL'S, Add	8	25		22	05							22	05	Unknown	79	MAR 24 1908	22	05	PAID IN FULL CERTIFICATE NO. 1175
Unknown	80	14	REED & HUBBELL'S, Add	7	25		22	06							22	06	Unknown	80	MAR 24 1908	22	06	PAID IN FULL RET. ON ASSESSMENT ROLL.
Unknown	81	14	REED & HUBBELL'S, Add	6	25		22	06							22	06	Unknown	81	MAR 24 1908	22	06	PAID IN FULL RET. ON ASSESSMENT ROLL.
Unknown	82	14	REED & HUBBELL'S, Add	5	25		22	05							22	05	Unknown	82	MAR 24 1908	22	05	PAID IN FULL RET. ON ASSESSMENT ROLL.
Unknown	83	14	REED & HUBBELL'S, Add	4	25		22	06							22	06	Unknown	83	MAR 24 1908	22	06	PAID IN FULL RET. ON ASSESSMENT ROLL.
Unknown	84	14	REED & HUBBELL'S, Add	3	25		22	06							22	06	Unknown	84	MAR 24 1908	22	06	PAID IN FULL RET. ON ASSESSMENT ROLL.
Unknown	85	14	REED & HUBBELL'S, Add	2	25		22	05							22	05	Unknown	85	MAR 24 1908	22	05	PAID IN FULL RET. ON ASSESSMENT ROLL.
Unknown	86	14	REED & HUBBELL'S, Add	1	25		22	06							22	06	Unknown	86	MAR 24 1908	22	06	PAID IN FULL RET. ON ASSESSMENT ROLL.
Unknown	87	15	REED & HUBBELL'S, Add	24	25		22	06							22	06	Unknown	87	MAR 24 1908	22	06	PAID IN FULL RET. ON ASSESSMENT ROLL.
Unknown	88	15	REED & HUBBELL'S, Add	23	25		22	05							22	05	Unknown	88	MAR 24 1908	22	06	PAID IN FULL RET. ON ASSESSMENT ROLL.
Unknown	89	15	REED & HUBBELL'S, Add	22	25		22	06							22	06						PAID IN FULL RET. ON ASSESSMENT ROLL.
Unknown	90	15	REED & HUBBELL'S, Add	21	25		22	06							22	06	Unknown	90	MAR 24 1908	22	06	PAID IN FULL RET. ON ASSESSMENT ROLL.
Unknown	91	15	REED & HUBBELL'S, Add	20	25		22	05							22	05	Unknown	91	MAR 24 1908	22	05	PAID IN FULL RET. ON ASSESSMENT ROLL.
Unknown	92	15	REED & HUBBELL'S, Add	19	25		22	06							22	06	Unknown	92	MAR 24 1908	22	06	PAID IN FULL RET. ON ASSESSMENT ROLL.
Unknown	93	15	REED & HUBBELL'S, Add	18	25		22	06							22	06	Unknown	93	MAR 24 1908	22	06	PAID IN FULL RET. ON ASSESSMENT ROLL.
Unknown	94	15	REED & HUBBELL'S, Add	17	25		22	05							22	05	Unknown	94	MAR 24 1908	22	05	PAID IN FULL RET. ON ASSESSMENT ROLL.
Unknown	95	15	REED & HUBBELL'S, Add	16	25		22	06							22	06	Unknown	95	MAR 24 1908	22	06	PAID IN FULL RET. ON ASSESSMENT ROLL.
Unknown	96	15	REED & HUBBELL'S, Add	15	25		22	06							22	06	Unknown	96	MAR 24 1908	22	06	PAID IN FULL RET. ON ASSESSMENT ROLL.
Unknown	97	15	REED & HUBBELL'S, Add	14	25		22	05							22	05	Unknown	97	MAR 24 1908	22	05	PAID IN FULL RET. ON ASSESSMENT ROLL.
Unknown	98	15	REED & HUBBELL'S, Add	13	25		22	06							22	06	Unknown	98	MAR 24 1908	22	06	PAID IN FULL RET. ON ASSESSMENT ROLL.
Unknown	99	11	REED & HUBBELL'S, Add	37	25		22	06							22	06	Unknown	99	MAR 24 1908	22	06	PAID IN FULL RET. ON ASSESSMENT ROLL.
Unknown	100	11	REED & HUBBELL'S, Add	38	25		22	05							22	05	Unknown	100	MAR 24 1908	22	05	PAID IN FULL RET. ON ASSESSMENT ROLL.
Unknown	101	11	REED & HUBBELL'S, Add	39	25		22	06							22	06	Unknown	101	MAR 24 1908	22	06	PAID IN FULL RET. ON ASSESSMENT ROLL.
Unknown	102	11	REED & HUBBELL'S, Add	40	25		22	06							22	06	Unknown	102	MAR 24 1908	22	06	PAID IN FULL RET. ON ASSESSMENT ROLL.
Unknown	103	11	REED & HUBBELL'S, Add	41	25		22	05							22	05	Unknown	103	MAR 24 1908	22	05	PAID IN FULL RET. ON ASSESSMENT ROLL.
Unknown	104	11	REED & HUBBELL'S, Add	42	25		22	06							22	06	Unknown	104	MAR 24 1908	22	06	PAID IN FULL RET. ON ASSESSMENT ROLL.
Unknown	105	11	REED & HUBBELL'S, Add	43	25		22	06							22	06	Unknown	105	MAR 24 1908	22	06	PAID IN FULL RET. ON ASSESSMENT ROLL.
Unknown	106	11	REED & HUBBELL'S, Add	44	25		22	05							22	05	Unknown	106	MAR 24 1908	22	05	PAID IN FULL RET. ON ASSESSMENT ROLL.
Unknown	107	11	REED & HUBBELL'S, Add	45	25		22	06							22	06	Unknown	107	MAR 24 1908	22	06	PAID IN FULL RET. ON ASSESSMENT ROLL.
Unknown	108	11	REED & HUBBELL'S, Add	46	25		22	06							22	06	Unknown	108	MAR 24 1908	22	06	PAID IN FULL RET. ON ASSESSMENT ROLL.
Unknown	109	11	REED & HUBBELL'S, Add	47	25		22	06							22	06	Unknown	109	MAR 24 1908	22	06	PAID IN FULL RET. ON ASSESSMENT ROLL.
Unknown	110	11	REED & HUBBELL'S, Add	48	25		22	05							22	05	Unknown	110	MAR 24 1908	22	05	PAID IN FULL RET. ON ASSESSMENT ROLL.
Unknown	111	10	REED & HUBBELL'S, Add	25	25		22	06							22	06						PAID IN FULL RET. ON ASSESSMENT ROLL.
Unknown	112	10	REED & HUBBELL'S, Add	26	25		22	06							22	06						PAID IN FULL RET. ON ASSESSMENT ROLL.
Unknown	113	10	REED & HUBBELL'S, Add	27	25		22	05							22	05	Unknown	113	MAR 24 1908	22	05	PAID IN FULL RET. ON ASSESSMENT ROLL.
Unknown	114	10	REED & HUBBELL'S, Add	28	25		22	06							22	06	Unknown	114	MAR 24 1908	22	06	PAID IN FULL RET. ON ASSESSMENT ROLL.
Unknown	115	10	REED & HUBBELL'S, Add	29	25		22	06							22	06	Unknown	115	MAR 24 1908	22	06	PAID IN FULL RET. ON ASSESSMENT ROLL.
Unknown	116	10	REED & HUBBELL'S, Add	30	25		22	05							22	05	Unknown	116	MAR 24 1908	22	05	PAID IN FULL RET. ON ASSESSMENT ROLL.
Unknown	117	10	REED & HUBBELL'S, Add	31	25		22	06							22	06						PAID IN FULL RET. ON ASSESSMENT ROLL.
Unknown	118	10	REED & HUBBELL'S, Add	32	25		22	06							22	06						PAID IN FULL RET. ON ASSESSMENT ROLL.
Unknown	119	10	REED & HUBBELL'S, Add	33	25		22	05							22	05						PAID IN FULL RET. ON ASSESSMENT ROLL.
Unknown	120	10	REED & HUBBELL'S, Add	34	25		22	06							22	06						PAID IN FULL RET. ON ASSESSMENT ROLL.
Unknown	121	10	REED & HUBBELL'S, Add	35	25		22	06							22	06						PAID IN FULL RET. ON ASSESSMENT ROLL.
Unknown	122	10	REED & HUBBELL'S, Add	36	25		22	05							22	05						PAID IN FULL RET. ON ASSESSMENT ROLL.
Unknown	123	10	REED & HUBBELL'S, Add	37	25	25	22	06	29						22	35						PAID IN FULL RET. ON ASSESSMENT ROLL.

OWNERS	ASSESSED UPON						Framing Assessment		Covering Assessment		Assessment		Assessment		Total Assessment		Demands Made Upon as Owners	Assessment Numbers	Date of Demand ----------190--	Assessment Due and Unpaid		SUBSEQUENT PAYM
	Assessment Number	Block	Tract or Subdivision	Lot	Front Feet	Feet on Covering	Dollars	Cents	Dollars	Cents	Dollars	Cents	Dollars	Cents	Dollars	Cents				Dollars	Cents	
Unknown	124	10	REED & HUBBELL'S, Add	38	25	25	22	06		29					22	35						PAID IN FULL RET. ON ASSESSMENT ROLL.
Unknown	125	10	REED & HUBBELL'S, Add	39	25	25	22	05		28					22	33	Unknown	125	MAR 24 1908			PAID IN FULL RET. ON ASSESSMENT ROLL.
Unknown	126	10	REED & HUBBELL'S, Add	40	25	25	22	06		29					22	35	Unknown	126	MAR 24 1908			PAID IN FULL RET. ON ASSESSMENT ROLL.
Unknown	127	10	REED & HUBBELL'S, Add	41	25	25	22	06		29					22	35						PAID IN FULL RET. ON ASSESSMENT ROLL.
Unknown	128	10	REED & HUBBELL'S, Add	42	25	25	22	06		28					22	34						PAID IN FULL
Unknown	129	10	REED & HUBBELL'S, Add	43	25	25	22	06		29					22	35						PAID IN FULL
Unknown	130	10	REED & HUBBELL'S, Add	44	25	25	22	06		29					22	35						PAID IN FULL RET. ON ASSESSMENT ROLL.
Unknown	131	10	REED & HUBBELL'S, Add	45	25	25	22	05		28					22	33	Unknown	131	MAR 24 1908			PAID IN FULL RET. ON ASSESSMENT ROLL.
Unknown	132	10	REED & HUBBELL'S, Add	46	25	25	22	06		29					22	35	Unknown	132	MAR 24 1908			PAID IN FULL RET. ON ASSESSMENT ROLL.
Unknown	133	10	REED & HUBBELL'S, Add	47	25	25	22	06		29					22	35	Unknown	133	MAR 24 1908			PAID IN FULL RET. ON ASSESSMENT ROLL.
Unknown	134	10	REED & HUBBELL'S, Add	48	25	165	22	06	1	90					23	96	Unknown	134	MAR 24 1908			PAID IN FULL RET. ON ASSESSMENT ROLL.
Unknown	135	9	REED & HUBBELL'S, Add	25	25	165	22	06	1	90					23	96	Unknown	135	MAR 24 1908			PAID IN FULL RET. ON ASSESSMENT ROLL.
Unknown	136	9	REED & HUBBELL'S, Add	26	25	25	22	06		28					22	34	Unknown	136	MAR 24 1908			PAID IN FULL RET. ON ASSESSMENT ROLL.
Unknown	137	9	REED & HUBBELL'S, Add	27	25	25	22	05		29					22	34	Unknown	137	MAR 24 1908			PAID IN FULL RET. ON ASSESSMENT ROLL.
Unknown	138	9	REED & HUBBELL'S, Add	28	25	25	22	06		29					22	35	Unknown	138	MAR 24 1908			PAID IN FULL RET. ON ASSESSMENT ROLL.
Unknown	139	9	REED & HUBBELL'S, Add	29	25	25	22	06		28					22	34	Unknown	139	MAR 24 1908			PAID IN FULL RET. ON ASSESSMENT ROLL.
Unknown	140	9	REED & HUBBELL'S, Add	30	25	25	22	06		29					22	35	Unknown	140	MAR 24 1908			PAID IN FULL RET. ON ASSESSMENT ROLL.
Unknown	141	9	REED & HUBBELL'S, Add	31	25	25	22	06		29					22	35	Unknown	141	MAR 24 1908			PAID IN FULL RET. ON ASSESSMENT ROLL.
Unknown	142	9	REED & HUBBELL'S, Add	32	25	25	22	06		28					22	34	Unknown	142	MAR 24 1908			PAID IN FULL RET. ON ASSESSMENT ROLL.
Unknown	143	9	REED & HUBBELL'S, Add	33	25	25	22	05		29					22	34	Unknown	143	MAR 24 1908			PAID IN FULL RET. ON ASSESSMENT ROLL.
Unknown	144	9	REED & HUBBELL'S, Add	34	25	25	22	06		29					22	35	Unknown					PAID IN FULL RET. ON ASSESSMENT ROLL.
Unknown	145	9	REED & HUBBELL'S, Add	35	25	25	22	06		28					22	34	Unknown	145	MAR 24 1908			PAID IN FULL RET. ON ASSESSMENT ROLL.
Unknown	146	9	REED & HUBBELL'S, Add	36	25	25	22	06		29					22	35						PAID IN FULL RET. ON ASSESSMENT ROLL.
Unknown	147	15	REED & HUBBELL'S, Add	12	25	25	22	06		29					22	35	Unknown	147	MAR 24 1908			PAID IN FULL RET. ON ASSESSMENT ROLL.
Unknown	148	15	REED & HUBBELL'S, Add	11	25	25	22	06		28					22	34	Unknown	148	MAR 24 1908			PAID IN FULL RET. ON ASSESSMENT ROLL.
Unknown	149	15	REED & HUBBELL'S, Add	10	25	25	22	05		29					22	34						PAID IN FULL RET. ON ASSESSMENT ROLL.
Unknown	150	15	REED & HUBBELL'S, Add	9	25	25	22	06		29					22	35						PAID IN FULL RET. ON ASSESSMENT ROLL.
Unknown	151	15	REED & HUBBELL'S, Add	8	25	25	22	06		28					22	34						PAID IN FULL RET. ON ASSESSMENT ROLL.
Unknown	152	15	REED & HUBBELL'S, Add	7	25	25	22	06		29					22	35						PAID IN FULL RET. ON ASSESSMENT ROLL.
Unknown	153	15	REED & HUBBELL'S, Add	6	25	25	22	06		29					22	35						PAID IN FULL RET. ON ASSESSMENT ROLL.
Unknown	154	15	REED & HUBBELL'S, Add	5	25	25	22	06		28					22	34						PAID IN FULL RET. ON ASSESSMENT ROLL.
Unknown	155	15	REED & HUBBELL'S, Add	4	25	25	22	06		29					22	35	Unknown	155	MAR 24 1908			PAID IN FULL RET. ON ASSESSMENT ROLL.
Unknown	156	15	REED & HUBBELL'S, Add	3	25	25	22	05		29					22	34	Unknown	156	MAR 24 1908			PAID IN FULL RET. ON ASSESSMENT ROLL.
Unknown	157	15	REED & HUBBELL'S, Add	2	25	25	22	06		29					22	35	Unknown	157	MAR 24 1908			PAID IN FULL RET. ON ASSESSMENT ROLL.
Unknown	158	15	REED & HUBBELL'S, Add	1	25	165	22	06	1	90					23	96	Unknown	158	MAR 24 1908			PAID IN FULL RET. ON ASSESSMENT ROLL.
Unknown	159	16	REED & HUBBELL'S, Add	24	25	165	22	06	1	90					23	96						PAID IN FULL SUPT. STS. BY
Unknown	160	16	REED & HUBBELL'S, Add	23	25	25	22	06		29					22	35						PAID IN FULL SUPT. STS. BY
Unknown	161	16	REED & HUBBELL'S, Add	22	25	25	22	06		29					22	35	Unknown	161	MAR 24 1908			PAID IN FULL RET. ON ASSESSMENT ROLL.
Unknown	162	16	REED & HUBBELL'S, Add	21	25	25	22	05		28					22	33	Unknown	162	MAR 24 1908			PAID IN FULL RET. ON ASSESSMENT ROLL.
Unknown	163	16	REED & HUBBELL'S, Add	20	25	25	22	06		29					22	35	Unknown	163	MAR 24 1908			PAID IN FULL CONTRACTORS RECEIPT.
Unknown	164	16	REED & HUBBELL'S, Add	19	25	25	22	06		29					22	35	Unknown	164	MAR 24 1908			PAID IN FULL CONTRACTORS RECEIPT.
Unknown	165	16	REED & HUBBELL'S, Add	18	25	25	22	06		28					22	34	Unknown	165	MAR 24 1908			PAID IN FULL RET. ON ASSESSMENT ROLL.
Unknown	166	16	REED & HUBBELL'S, Add	17	25	25	22	06		29					22	35	Unknown	166	MAR 24 1908	22	35	R 452
Unknown	167	16	REED & HUBBELL'S, Add	16	25	25	22	06		29					22	35	Unknown	167	MAR 24 1908	22	35	
Unknown	168	16	REED & HUBBELL'S, Add	15	25	25	22	05		29					22	34	Unknown	168	MAR 24 1908	22	34	
Unknown	169	16	REED & HUBBELL'S, Add	14	25	25	22	06		29					22	35	Unknown	169	MAR 24 1908	22	35	
Unknown	170	16	REED & HUBBELL'S, Add	13	25	25	22	06		29					22	35	Unknown	170	MAR 24 1908			PAID IN FULL RET. ON ASSESSMENT ROLL.
Unknown	171	16	REED & HUBBELL'S, Add	12	25	25	22	05		80					22	85	Unknown	171	MAR 24 1908			PAID IN FULL RET. ON ASSESSMENT ROLL.
Unknown	172	16	REED & HUBBELL'S, Add	11	25	25	22	06		79					22	85	Unknown	172				PAID IN FULL RET. ON ASSESSMENT ROLL.
Unknown	173	16	REED & HUBBELL'S, Add	10	25	25	22	06		80					22	86	Unknown	173				PAID IN FULL RET. ON ASSESSMENT ROLL.
Unknown	174	16	REED & HUBBELL'S, Add	9	25	25	22	05		79					22	84	Unknown	174	MAR 24 1908			PAID IN FULL CERTIFICATE NO. 1176
Unknown	175	16	REED & HUBBELL'S, Add	8	25	25	22	06		79					22	85	Unknown	175				PAID IN FULL RET. ON ASSESSMENT ROLL. 1176
Unknown	176	16	REED & HUBBELL'S, Add	7	25	25	22	06		80					22	86	Unknown	176				PAID IN FULL RET. ON ASSESSMENT ROLL.
Unknown	177	16	REED & HUBBELL'S, Add	6	25	25	22	06		79					22	85	Unknown	177				PAID IN FULL RET. ON ASSESSMENT ROLL.

OWNERS	ASSESSED UPON						Frontage Assessment		Lowering Assessment		Assessment		Assessment		Total Assessment		Demands Made Upon as Owners	Assessment Numbers	Date of Demand ----------190--	Assessment Due and Unpaid		SUBSEQUENT PAYM
	Assessment Number	Block	Tract or Subdivision	Lot	From East	From West	Dollars	Cents	Dollars	Cents	Dollars	Cents	Dollars	Cents	Dollars	Cents				Dollars	Cents	
Unknown	232	38	1HP WHITNEY'S,	Add 11	25		22	06							22	06	Unknown	734	MAR 24 1908			PAID IN FULL RET. ON ASSESSMENT ROLL.
Unknown	233	38	1HP WHITNEY'S,	Add 10	25		22	06							22	06	Unknown	733	MAR 24 1908			PAID IN FULL RET. ON ASSESSMENT ROLL.
Unknown	234	38	1HP WHITNEY'S,	Add 9	25		22	05							22	05	Unknown	732	MAR 24 1908			PAID IN FULL RET. ON ASSESSMENT ROLL.
Unknown	235	38	1HP WHITNEY'S,	Add 8	25		22	06							22	06	Unknown	735	MAR 24 1908			PAID IN FULL RET. ON ASSESSMENT ROLL.
Unknown	236	38	1HP WHITNEY'S,	Add 7	25		22	06							22	06						PAID IN FULL RET. ON ASSESSMENT ROLL.
Unknown	237	38	1HP WHITNEY'S,	Add W 12.5' of 6	12.5		11	03							11	03						PAID IN FULL RET. ON ASSESSMENT ROLL.
Unknown	238	38	1HP WHITNEY'S,	Add E 12.5 of 6	12.5		11	03							11	03	Unknown	738	MAR 24 1908			PAID IN FULL RET. ON ASSESSMENT ROLL.
Unknown	239	38	1HP WHITNEY'S,	Add 5	25		22	05							22	05	Unknown	739	MAR 24 1908			PAID IN FULL RET. ON ASSESSMENT ROLL.
Unknown	240	38	1HP WHITNEY'S,	Add 4	25		22	06							22	06	Unknown	740	MAR 24 1908			PAID IN FULL RET. ON ASSESSMENT ROLL.
Unknown	241	38	1HP WHITNEY'S,	Add 3	25		22	06							22	06	Unknown	741	MAR 24 1908			PAID IN FULL RET. ON ASSESSMENT ROLL.
Unknown	242	38	1HP WHITNEY'S,	Add 2	25		22	05							22	05	Unknown	742	MAR 24 1908			PAID IN FULL RET. ON ASSESSMENT ROLL.
Unknown	243	38	1HP WHITNEY'S,	Add 1	25		22	06							22	06	Unknown	743	MAR 24 1908			PAID IN FULL RET. ON ASSESSMENT ROLL.
Unknown							#5293	73	#1293	93					#5423	66						
Unknown																						
Unknown																						
Unknown															

OWNERS	Assessment Number	Block	Tract or Subdivision	Lot	Front Feet	Feet on Crossing	Frontage Assessment Dollars	Frontage Assessment Cents	Crossing Assessment Dollars	Crossing Assessment Cents	Assessment Dollars	Assessment Cents	Assessment Dollars	Assessment Cents	Total Assessment Dollars	Total Assessment Cents	Demands Made Upon as Owners	Assessment Numbers	Date of Demand ----------190--	Assessment Due and Unpaid Dollars	Assessment Due and Unpaid Cents	SUBSEQUENT PAYMENTS
Unknown	178	16	REED & HUBBELL'S, Add	5	25	25	22	05		79					22	84	Unknown	178	MAR 24 1908	22	84	PAID IN FULL RET. ON ASSESSMENT ROLL.
Unknown	179	16	REED & HUBBELL'S, Add	4	25	25	22	06		80					22	86	Unknown	179	MAR 24 1908	22	86	PAID IN FULL RET. ON ASSESSMENT ROLL.
Unknown	180	16	REED & HUBBELL'S, Add	3	25	25	22	06		79					22	85	Unknown	180	MAR 24 1908	22	85	PAID IN FULL RET. ON ASSESSMENT ROLL.
Unknown	181	16	REED & HUBBELL'S, Add	2	25	25	22	05		79					22	84	Unknown	181	MAR 24 1908	22	84	PAID IN FULL RET. ON ASSESSMENT ROLL.
Unknown	182	16	REED & HUBBELL'S, Add	1	25	165	22	06	5	23					27	29	Unknown	182	MAR 24 1908	27	29	PAID IN FULL RET. ON ASSESSMENT ROLL.
Unknown	183	38	NP WHITNEY'S, Add	24	25	165	22	06	5	23					27	29						PAID IN FULL RET. ON ASSESSMENT ROLL.
Unknown	184	38	NP WHITNEY'S, Add	23	25	25	22	05		80					22	85						PAID IN FULL RET. ON ASSESSMENT ROLL.
Unknown	185	38	NP WHITNEY'S, Add	22	25	25	22	06		79					22	85						PAID IN FULL RET. ON ASSESSMENT ROLL.
Unknown	186	38	NP WHITNEY'S, Add	21	25	25	22	06		79					22	85						PAID IN FULL RET. ON ASSESSMENT ROLL.
Unknown	187	38	NP WHITNEY'S, Add	20	25	25	22	05		80					22	85						PAID IN FULL RET. ON ASSESSMENT ROLL.
Unknown	188	38	NP WHITNEY'S, Add	19	25	25	22	06		79					22	85						PAID IN FULL RET. ON ASSESSMENT ROLL.
Unknown	189	38	NP WHITNEY'S, Add	18	25	25	22	06		79					22	85						PAID IN FULL RET. ON ASSESSMENT ROLL.
Unknown	190	38	NP WHITNEY'S, Add	17	25	25	22	05		80					22	85						PAID IN FULL RET. ON ASSESSMENT ROLL.
Unknown	191	38	NP WHITNEY'S, Add	16	25	25	22	06		79					22	85	Unknown	191	MAR 24 1908	22	85	PAID IN FULL RET. ON ASSESSMENT ROLL.
Unknown	192	38	NP WHITNEY'S, Add	15	25	25	22	06		79					22	85	Unknown	192	MAR 24 1908	22	85	PAID IN FULL RET. ON ASSESSMENT ROLL.
Unknown	193	38	NP WHITNEY'S, Add	14	25	25	22	05		80					22	85	Unknown	193	MAR 24 1908	22	85	PAID IN FULL RET. ON ASSESSMENT ROLL.
Unknown	194	38	NP WHITNEY'S, Add	13	25	25	22	06		79					22	85	Unknown	194	MAR 24 1908	22	85	PAID IN FULL RET. ON ASSESSMENT ROLL.
Unknown	195	9	REED & HUBBELL'S, Add	37	25	25	22	06		79					22	85	Unknown					PAID IN FULL RET. ON ASSESSMENT ROLL.
Unknown	196	9	REED & HUBBELL'S, Add	38	25	25	22	05		80					22	85	Unknown	196	MAR 24 1908	22	85	PAID IN FULL RET. ON ASSESSMENT ROLL.
Unknown	197	9	REED & HUBBELL'S, Add	39	25	25	22	06		79					22	85	Unknown	197	MAR 24 1908	22	85	PAID IN FULL RET. ON ASSESSMENT ROLL.
Unknown	198	9	REED & HUBBELL'S, Add	40	25	25	22	06		79					22	85	Unknown	198	MAR 24 1908	22	85	PAID IN FULL RET. ON ASSESSMENT ROLL.
Unknown	199	9	REED & HUBBELL'S, Add	41	25	25	22	05		80					22	85	Unknown	199	MAR 24 1908	22	85	PAID IN FULL RET. ON ASSESSMENT ROLL.
Unknown	200	9	REED & HUBBELL'S, Add	42	25	25	22	06		79					22	85	Unknown	200	MAR 24 1908	22	85	PAID IN FULL RET. ON ASSESSMENT ROLL.
Unknown	201	9	REED & HUBBELL'S, Add	43	25	25	22	06		79					22	85	Unknown	201	MAR 24 1908	22	85	PAID IN FULL RET. ON ASSESSMENT ROLL.
Unknown	202	9	REED & HUBBELL'S, Add	44	25	25	22	05		80					22	85	Unknown	202	MAR 24 1908	22	85	PAID IN FULL RET. ON ASSESSMENT ROLL.
Unknown	203	9	REED & HUBBELL'S, Add	45	25	25	22	06		79					22	85	Unknown	203	MAR 24 1908	22	85	PAID IN FULL RET. ON ASSESSMENT ROLL.
Unknown	204	9	REED & HUBBELL'S, Add	46	25	25	22	06		79					22	85	Unknown	204	MAR 24 1908	22	85	PAID IN FULL RET. ON ASSESSMENT ROLL.
Unknown	205	9	REED & HUBBELL'S, Add	47	25	25	22	05		80					22	85	Unknown	205	MAR 24 1908	22	85	PAID IN FULL RET. ON ASSESSMENT ROLL.
Unknown	206	9	REED & HUBBELL'S, Add	48	25	165	22	06	5	23					27	29	Unknown	206	MAR 24 1908	27	29	PAID IN FULL RET. ON ASSESSMENT ROLL.
Unknown	207	41	NP WHITNEY'S, Add	25	25	165	22	06	5	23					27	29						PAID IN FULL RET. ON ASSESSMENT ROLL.
Unknown	208	41	NP WHITNEY'S, Add	26	25	25	22	05		80					22	85						PAID IN FULL RET. ON ASSESSMENT ROLL.
Unknown	209	41	NP WHITNEY'S, Add	27	25	25	22	06		79					22	85						PAID IN FULL RET. ON ASSESSMENT ROLL.
Unknown	210	41	NP WHITNEY'S, Add	28	25	25	22	06		79					22	85						PAID IN FULL RET. ON ASSESSMENT ROLL.
Unknown	211	41	NP WHITNEY'S, Add	29	25	25	22	05		80					22	85						PAID IN FULL RET. ON ASSESSMENT ROLL.
Unknown	212	41	NP WHITNEY'S, Add	30	25	25	22	06		79					22	85						PAID IN FULL RET. ON ASSESSMENT ROLL.
Unknown	213	41	NP WHITNEY'S, Add	31	25	25	22	06		79					22	85						PAID IN FULL RET. ON ASSESSMENT ROLL.
Unknown	214	41	NP WHITNEY'S, Add	32	25	25	22	05		80					22	85						PAID IN FULL RET. ON ASSESSMENT ROLL.
Unknown	215	41	NP WHITNEY'S, Add	33	25	25	22	06		79					22	85	Unknown	215	MAR 24 1908	22	85	PAID IN FULL CONTRACTOR'S RECEIPT.
Unknown	216	41	NP WHITNEY'S, Add	34	25	25	22	06		79					22	85	Unknown	216	MAR 24 1908	22	85	PAID IN FULL CONTRACTOR'S RECEIPT.
Unknown	217	41	NP WHITNEY'S, Add	35	25	25	22	05		80					22	85	Unknown	217	MAR 24 1908	22	85	PAID IN FULL RET. ON ASSESSMENT ROLL.
Unknown	218	41	NP WHITNEY'S, Add	36	25	25	22	06		79					22	85	Unknown	218	MAR 24 1908	22	85	PAID IN FULL RET. ON ASSESSMENT ROLL.
Unknown	219	41	NP WHITNEY'S, Add	37	25		22	06							22	06	Unknown	219	MAR 24 1908	22	06	PAID IN FULL RET. ON ASSESSMENT ROLL.
Unknown	220	41	NP WHITNEY'S, Add	38	25		22	05							22	05	Unknown	220	MAR 24 1908	22	05	PAID IN FULL RET. ON ASSESSMENT ROLL.
Unknown	221	41	NP WHITNEY'S, Add	39	25		22	06							22	06	Unknown	221	MAR 24 1908	22	06	PAID IN FULL RET. ON ASSESSMENT ROLL.
Unknown	222	41	NP WHITNEY'S, Add	40	25		22	06							22	06	Unknown	222	MAR 24 1908	22	06	PAID IN FULL RET. ON ASSESSMENT ROLL.
Unknown	223	41	NP WHITNEY'S, Add	41	25		22	06							22	06	Unknown	223	MAR 24 1908	22	06	PAID IN FULL RET. ON ASSESSMENT ROLL.
Unknown	224	41	NP WHITNEY'S, Add	42	25		22	05							22	05	Unknown	224	MAR 24 1908	22	05	PAID IN FULL RET. ON ASSESSMENT ROLL.
Unknown	225	41	NP WHITNEY'S, Add	43	25		22	06							22	06	Unknown	225	MAR 24 1908	22	06	PAID IN FULL RET. ON ASSESSMENT ROLL.
Unknown	226	41	NP WHITNEY'S, Add	44	25		22	06							22	06	Unknown	226	MAR 24 1908	22	06	PAID IN FULL RET. ON ASSESSMENT ROLL.
Unknown	227	41	NP WHITNEY'S, Add	45	25		22	05							22	05	Unknown	227	MAR 24 1908	22	05	PAID IN FULL RET. ON ASSESSMENT ROLL.
Unknown	228	41	NP WHITNEY'S, Add	46	25		22	06							22	06	Unknown	228	MAR 24 1908	22	06	PAID IN FULL RET. ON ASSESSMENT ROLL.
Unknown	229	41	NP WHITNEY'S, Add	47	25		22	06							22	06	Unknown	229	MAR 24 1908	22	06	CONCLUSIVELY PRESUMED PAID
Unknown	230	41	NP WHITNEY'S, Add	48	25		22	05							22	05	Unknown	230	MAR 24 1908	22	05	CONCLUSIVELY PRESUMED PAID
Unknown	231	38	NP WHITNEY'S, Add	12	25		22	06							22	06	Unknown	231	MAR 24 1908	22	06	PAID IN FULL RET. ON ASSESSMENT ROLL.

DIAGRAM

Exhibiting Grand Ave. ~~Street~~ and its intersecting streets from the east line of 26th Street to the west line of 31st Street, in the City of San Diego, California, on which work has been done under my official contract as Street Superintendent of said city, with John Engebretsen dated the 5th day of March A. D. 1907, for the Grading of said Grand Avenue ~~Street~~, as is more particularly described in said contract; showing the relative location of each district, lot, portion of lot, or parcel of land assessed, to the work done; numbered in red ink to correspond with the red ink numbers in the assessment; and showing the number of feet fronting, assessed for said work contracted for and performed. Herein "No." is used for the word "number" and "ft." for the word "feet". The marks ′ and ″ mean respectively "feet" and "inches." Figures in black ink next to property line show, each, the length of said line in feet. Other figures in black ink show the numbers of the lots.

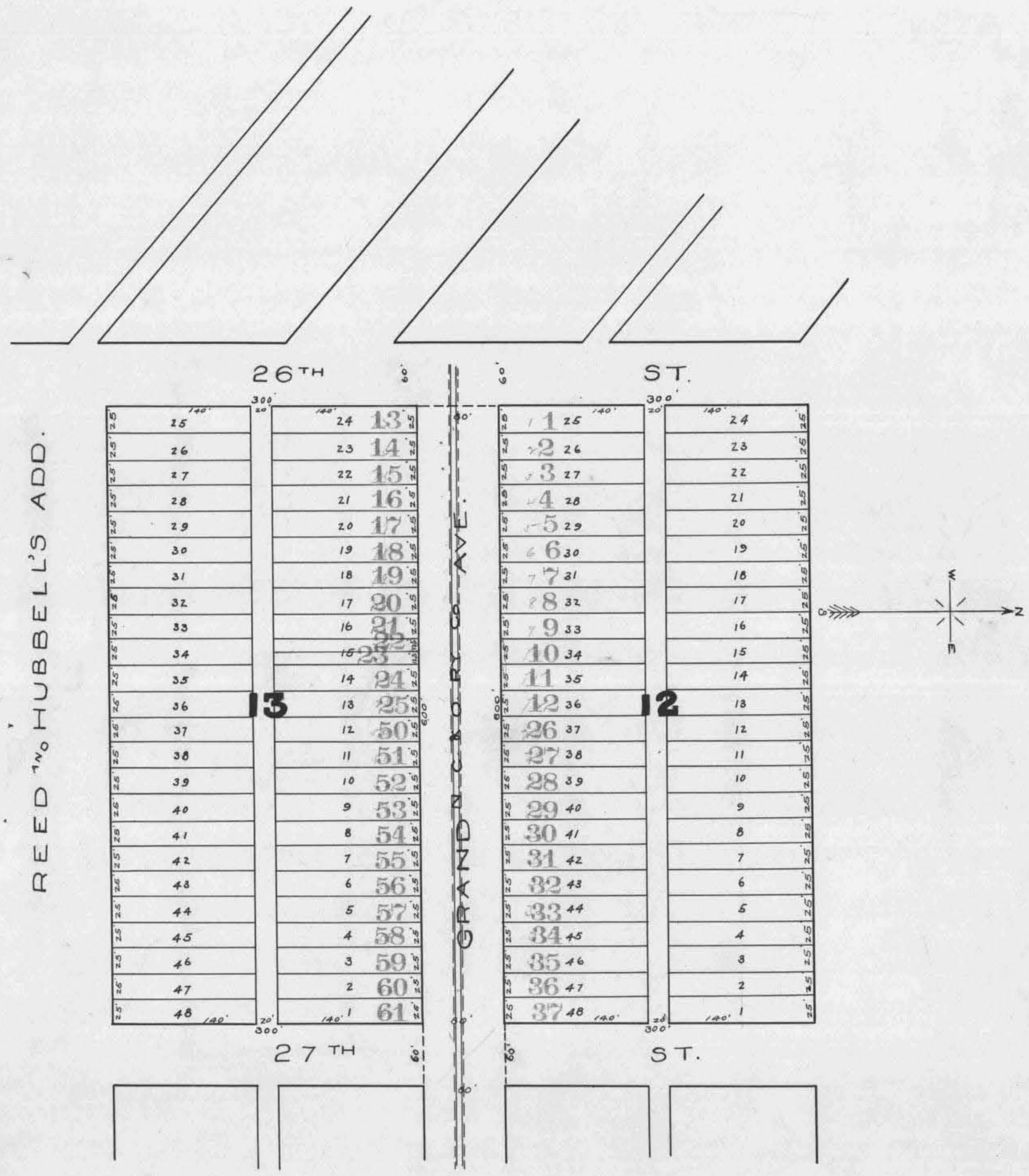

The lots and blocks in Reed and Hubbell's add as shown on this sheet are according to the map thereof filed in the office of the San Diego County Recorder June 30. 1886

At said City of San Diego, California, this 2nd day of March A. D. 1908

J. C. Brackenridge
Superintendent of Streets of the City of San Diego, California

Recorded March 2nd A. D. 1908

J. C. Brackenridge
Superintendent of Streets of the City of San Diego, California

DIAGRAM

Exhibiting Grand Avenue Street and its intersecting streets from the East line of 26th Street to the West line of 31st Street, in the City of San Diego, California, on which work has been done under my official contract as Street Superintendent of said city, with John Engebretsen dated the 5th day of March A. D. 1907, for the Grading of said Grand Avenue Street, as is more particularly described in said contract; showing the relative location of each district, lot, portion of lot, or parcel of land assessed, to the work done; numbered in red ink to correspond with the red ink numbers in the assessment; and showing the number of feet fronting, assessed for said work contracted for and performed. Herein "No." is used for the word "number" and "ft." for the word "feet". The marks ′ and ″ mean respectively "feet" and "inches." Figures in black ink next to property line show, each, the length of said line in feet. Other figures in black ink show the numbers of the lots.

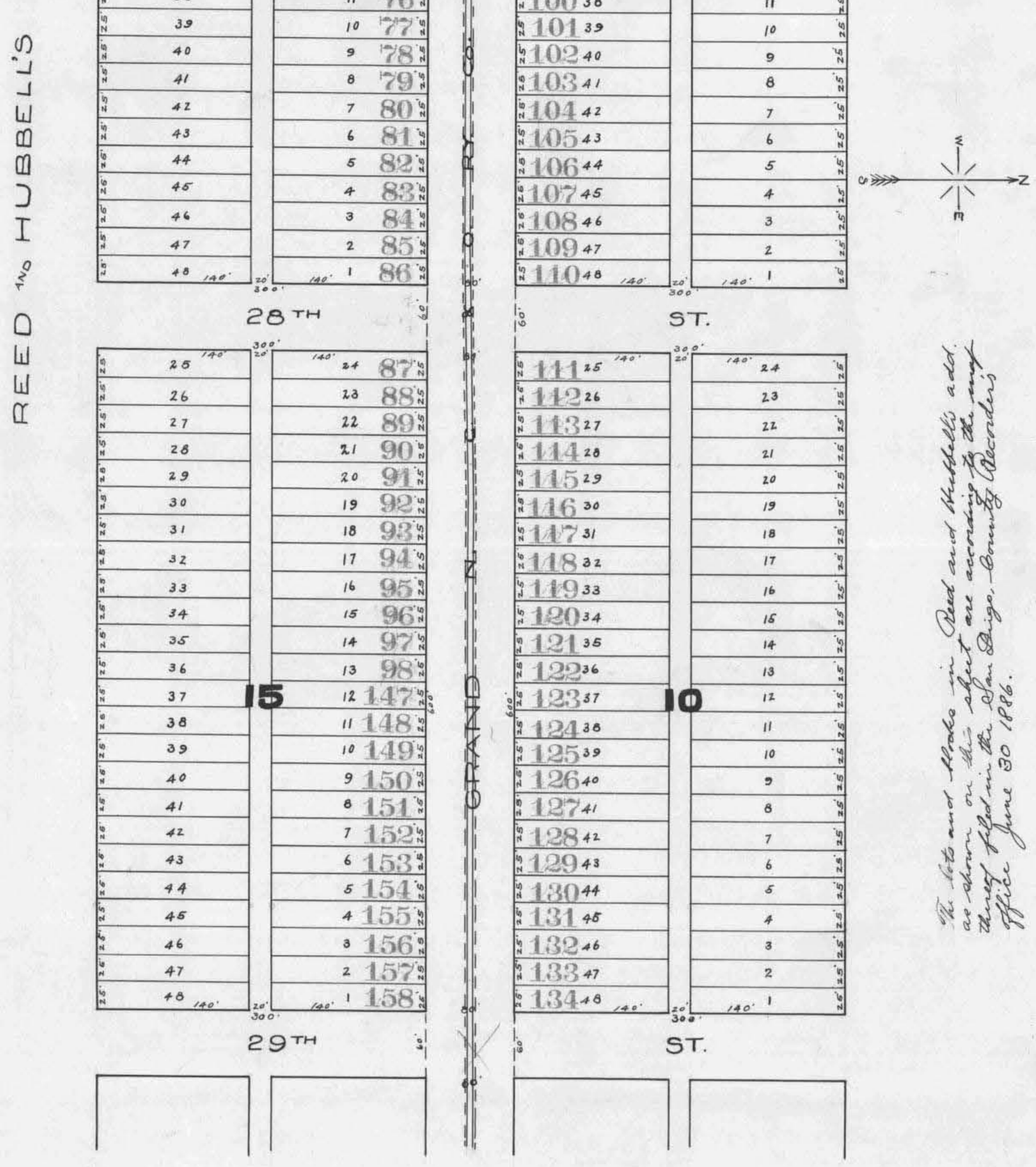

The Notes and Marks in Red and Hubbell's Add. as shown on this sheet are according to the map thereof filed in the San Diego County Recorder's Office June 30 1886.

At said City of San Diego, California, this 2nd day of March A. D. 1908

J. C. Brockway
Superintendent of Streets of the City of San Diego, California

Recorded March 2nd A. D. 1908

J. C. Brockway
Superintendent of Streets of the City of San Diego, California

DIAGRAM

Exhibiting Grand Avenue Street and its intersecting streets from the East line of 26th Street to the West line of 31st Street, in the City of San Diego, California, on which work has been done under my official contract as Street Superintendent of said city, with John Engebretsen dated the 5th day of March A. D. 1907, for the Grading of said Grand Avenue Street, as is more particularly described in said contract, showing the relative location of each district, lot, portion of lot, or parcel of land assessed, to the work done; numbered in red ink to correspond with the red ink numbers in the assessment; and showing the number of feet fronting, assessed for said work contracted for and performed. Herein "No." is used for the word "number" and "ft." for the word "feet". The marks ' and " mean respectively "feet" and "inches." Figures in black ink next to property line show, each, the length of said line in feet. Other figures in black ink show the numbers of the lots.

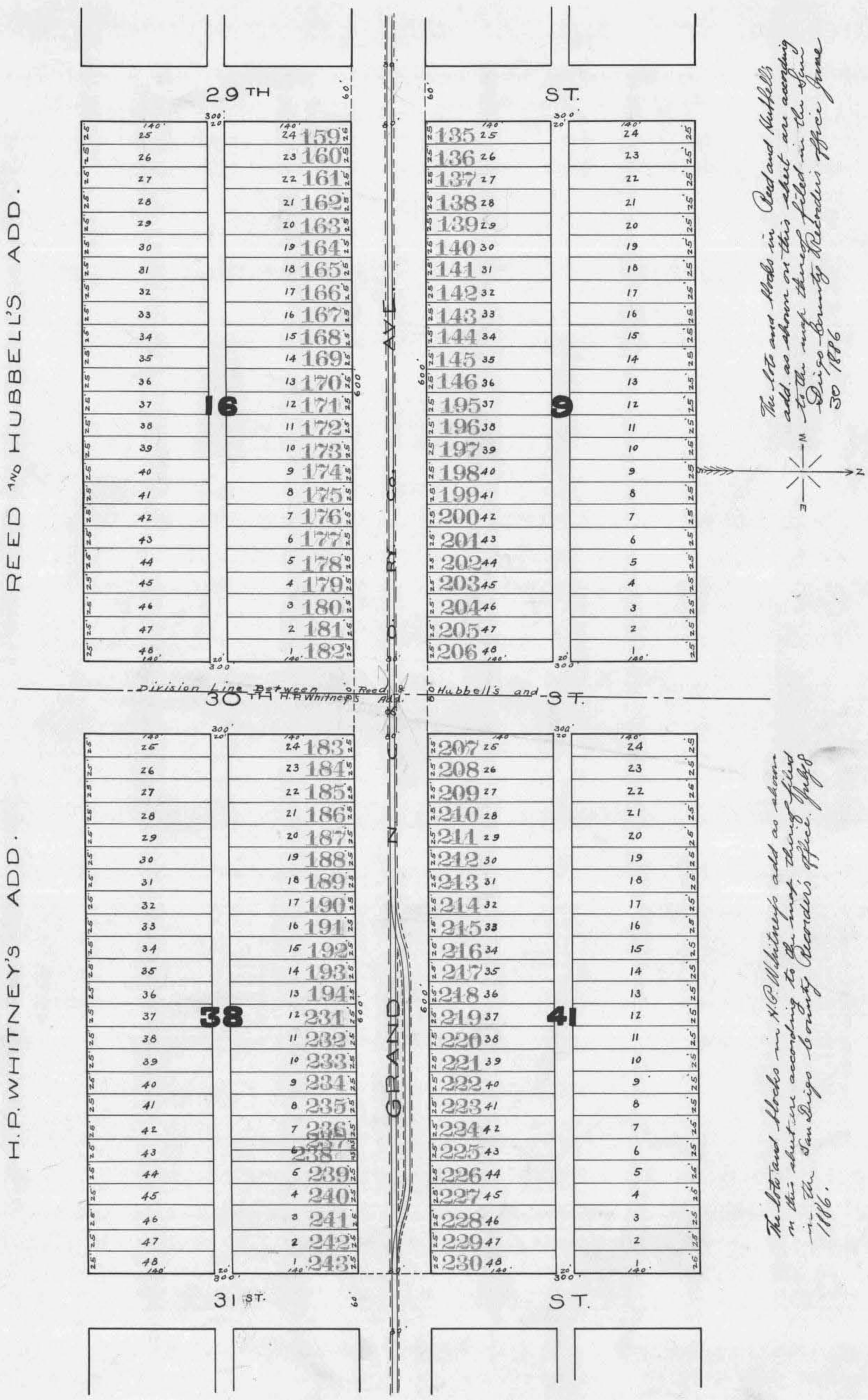

At said City of San Diego, California, this 2nd day of March A. D. 1908

J. C. Brockway
Superintendent of Streets of the City of San Diego, California

Recorded March 2nd A. D. 1908

J. C. Brockway
Superintendent of Streets of the City of San Diego, California

Done at San Diego, California....March....2nd.....1908.

J. C. Brockway
Superintendent of Streets of the City of San Diego, California.

Recorded .....March.....2nd.....1908.

J. C. Brockway
Superintendent of Streets of the City of San Diego, California.

I, ...J. C. Brockway,..Superintendent of Streets of the City of San Diego, California, do hereby certify that all charges herein stated are correct, and that the computations and calculations of this Assessment are correct.

J. C. Brockway
Superintendent of Streets of the City of San Diego, California.

Recorded .....March.....2nd.....190...

J. C. Brockway
Superintendent of Streets of the City of San Diego, California.

CERTIFICATE OF THE CITY ENGINEER

I, ...A. F. Crowell.....City Engineer of the City of San Diego, in the County of San Diego, State of California, do hereby certify that the work of .....Grading.....
.....Grand Avenue.. ~~Street~~ .....
from the ...East.... line of .....26th..... Street to the ..West.....
line of .....31st.....Street was performed in accordance with the surveys and the engineering work done by me and under my direction; and that the quantities thereof were correctly given by me to the Superintendent of Streets, and said work is in accord with the official grade of said street.

A. F. Crowell
City Engineer of the City of San Diego, California.

Dated at San Diego, Calif.,....March..2nd.....1908.

Recorded ...March...2nd.....1908.

J. C. Brockway
Superintendent of Streets of the City of San Diego, California.

(Affiant's Name).

John Engebretsen

Subscribed and sworn to this.....25th.....
day of.....March.....A. D., 1908. before me,

[SEAL] George W. Bowler
Notary Public.

Filed this.....25.....day of.....March.....A. D., 1908.

J. C. BROCKWAY,
Street Superintendent of the City of San Diego.

Recorded .....March 30..... A. D., 1908.

J. C. BROCKWAY.
Street Superintendent of the City of San Diego.

WARRANT

By Virtue Hereof, I,.....J. C. Brockway...Street Superintendent of the City of San Diego, County of San Diego, and State of California, by virtue of the authority vested in me as said Street Superintendent, do authorize and empower.....John Engebretsen, His..... agents or assigns, to demand and receive the several assessments upon the assessment and diagram hereto attached, and this shall be.....His.....warrant for the same.

San Diego, ...March.....2nd..... A. D., 1908.

J. C. Brockway
Street Superintendent of the City of San Diego.

Countersigned by .....Jno. F. Forward.....
Mayor of City of San Diego.

Recorded ....March.....2nd.....A. D., 1908.

J. C. Brockway
Street Superintendent of the City of San Diego.

CERTIFICATE OF RECORD

I hereby complete and sign the foregoing record from page.....to page..... both inclusive, of the Assessment, Diagram, Warrant. Certificate of the City Engineer, Contractor's Return and also in the Book of "Contracts and Bonds," the recorded Contract and Bond, each numbered.....,
all for the work therein described upon.....Street, from the.....line of.....Street, to the.....
line of.....Street.

Office of the Street Superintendent, San Diego, California, this.....day of.....A. D., 190...

.....
Street Superintendent of the City of San Diego.

In the Matter of Paving and the construction of Culverts on Logan Avenue from the east line of 16th Street to the west line of 26th Street

ASSESSMENT NUMBER

Pursuant to Statute, I, J. C. Broadway, as Street Superintendent of the City of San Diego, in the County of San Diego and State of California, do hereby assess and apportion, as shown hereinafter and in the diagram attached hereto, upon certain lots, portions of lots, and parcels of land, fronting on Logan Avenue in said city, from the east line of 16th Street to the west line of 26th and on streets intersecting it between said lines, the sum of Twenty Four Thousand One Hundred Seventy nine 47/100 Dollars ($24,179.47), to be paid to The Barber Asphalt Paving Company, its agents or assigns, to cover the sum due (including incidental expenses) for the work of Paving and the construction of Culverts on said Logan Avenue between said lines, as said work is more particularly specified in my official contract therefor with said The Barber Asphalt Paving Company dated the 14th day of August A. D. 1907.

All of said work has been performed and materials furnished, complying with the specifications and under my direction, and to my satisfaction and acceptance. And because the names of the owners of said assessed property are unknown to me, I herewith write the word "Unknown" opposite the number of the lot and the amount assessed thereon, and the number of each lot, portion of lot, or portion of land assessed.

TOTAL COST OF THE WORK IS $24,179.47, AS FOLLOWS:

151,030.04 Sq ft Pavement @ 14.4¢	$ 21748.32
Culverts	$ 2110.50
	$
	$
	$
	$
Contract Cost	$ 23858.82

INCIDENTAL EXPENSES:

City Engineer's Official Fees	$ 250.00
Printing and Advertising	$ 70.65
Special.....Superintendent's compensation @ $.....per day	$
Incidental Expenses	$ 320.65
Contract Cost	$ 23858.82
Total Cost	$ 24179.47

DIVIDED AS FOLLOWS:

DESCRIPTION	Sq. ft Pavement @ 14.4¢ per Sq. ft.	Cost of Pavement Dollars	Cost of Pavement Cents	Cost of Culverts Dollars	Cost of Culverts Cents	Total Cost Dollars	Total Cost Cents	Incidental Expenses Dollars	Incidental Expenses Cents	Total Assessment Dollars	Total Assessment Cents	Number of Front Feet Assessed	Number of Feet	Rate per Front Foot Assessed Dollars	Rate per Front Foot Assessed Cents
Frontage	133386 88	19207	71	252	30	19460	01	261	52	19721	53	8042	38	2	45522
ge on Marcey				5	40	5	40		07	5	47	5			1094
Frontage on Logan W. of 26th St				6	00	6	00		08	6	08	15			405
Frontage on Logan E. of Sampson				3	60	3	60		05	3	65	12			304
Frontage on Logan W. of Sampson				3	60	3	60		05	3	65	12			304
Frontage on Logan E. of Evans				6	00	6	00		08	6	08	10			608
Frontage on Evans N. of Logan				4	20	4	20		06	4	26	10			426
Frontage on Evans S. of Logan				5	00	5	00		07	5	07	12			422
Frontage on Logan W. of Evans				3	60	3	60		05	3	65	12			304
Frontage on Logan E. of Dewey				6	00	6	00		08	6	08	10			608
Frontage on Dewey N. of Logan				4	20	4	20		06	4	26	10			426
Frontage on Dewey S. of Logan				5	00	5	00		07	5	07	12			422
Frontage on Logan W. of Dewey				3	60	3	60		05	3	65	12			304
Frontage on Logan E. of Crosby				6	00	6	00		08	6	08	10			608
Frontage on Crosby N. of Logan				4	20	4	20		06	4	26	10			426
Frontage on Crosby S. of Logan				5	00	5	00		07	5	07	12			422
Frontage on Logan W. of Crosby				3	60	3	60		05	3	65	12			304
Frontage on Logan E. of Beardsley				6	00	6	00		08	6	08	10			608
Frontage on Beardsley N. of Logan				4	20	4	20		06	4	26	10			426
Frontage on Beardsley S. of Logan				5	00	5	00		07	5	07	12			422
Frontage on Logan W. of Beardsley				3	60	3	60		05	3	65	12			304
Frontage on Logan E. of Sigsbee				8	40	8	40		11	8	51	10			851
Frontage on Logan W. of Sigsbee				10	00	10	00		13	10	13	12			844
Crossings															
Logan Ave Sigsbee	2846 24			409	86	420	00	829	86	11	16	841	02		46817
Logan Ave Beardsley	2924 05			421	06	315	00	736	06	9	89	745	95	1760	42383
Logan Ave Crosby	2924 05			421	06	315	00	736	06	9	89	745	95	1760	42383
Logan Ave Dewey	2924 05			421	06	315	00	736	06	9	89	745	95	1760	42383
Logan Ave Evans	2924 05			421	06	315	00	736	06	9	89	745	95	1760	42383
Logan Ave Sampson	3100 72			446	51	66	00	512	51	6	88	519	39	1545	33625
	151030 04			21748	32	2110	50	23858	82	320	65	24179	47		

OWNERS	Assessment Number	Block	Tract or Subdivision	Lot	Front Feet	Feet on Crossing	Frontage Assessment Dollars	Frontage Assessment Cents	Crossing Assessment Dollars	Crossing Assessment Cents	Assessment Dollars	Assessment Cents	Assessment Dollars	Assessment Cents	Total Assessment Dollars	Total Assessment Cents	Demands made upon as Owners	Assessment Numbers	Date of Demand ....190....	Assessment Due and Unpaid Dollars	Assessment Due and Unpaid Cents	Subsequent Payments
Unknown	1	70	SHERMAN'S,	1	67		164	30							164	30	Unknown	1	MAR 27 1908	164	30	PAID IN FULL RET. ON ASSESSMENT ROLL
Unknown	2	70	SHERMAN'S,	2	63		154	49							154	49	Unknown	2	MAR 27 1908	154	49	PAID IN FULL RET. ON ASSESSMENT ROLL
Unknown	3	70	SHERMAN'S,	11	12		29	43							29	43	Unknown	3	MAR 27 1908	29	43	PAID IN FULL RET. ON ASSESSMENT ROLL
Unknown	4	70	SHERMAN'S,	10	48.83		119	74							119	74	Unknown	4	MAR 27 1908	119	74	PAID IN FULL RET. ON ASSESSMENT ROLL
Unknown	5	180	Mannasse & Schiller	Unknown	7.3		17	90							17	90	Unknown	5	MAR 27 1908	17	90	PAID IN FULL RET. ON ASSESSMENT ROLL.
Unknown	6	180	Mannasse & Schiller	6	25		61	31							61	31	Unknown	6	MAR 27 1908	61	31	PAID IN FULL RET. ON ASSESSMENT ROLL
Unknown	7	180	Mannasse & Schiller	7	25		61	30							61	30	Unknown	7	MAR 27 1908	61	30	PAID IN FULL RET. ON ASSESSMENT ROLL
Unknown	8	180	Mannasse & Schiller	8	25		61	31							61	31	Unknown	8	MAR 27 1908	61	31	PAID IN FULL RET. ON ASSESSMENT ROLL
Unknown	9	180	Mannasse & Schiller	9	25		61	30							61	30	Unknown	9	MAR 27 1908	61	30	PAID IN FULL RET. ON ASSESSMENT ROLL
Unknown	10	180	Mannasse & Schiller	10	25		61	31							61	31	Unknown	10	MAR 27 1908	61	31	PAID IN FULL RET. ON ASSESSMENT ROLL
Unknown	11	70	SHERMAN'S,	3	22		53	95							53	95	Unknown	11	MAR 27 1908	53	95	PAID IN FULL RET. ON ASSESSMENT ROLL.
Unknown	12	138	Mannasse & Schiller	48	3		7	35							7	35						PAID IN FULL RET. ON ASSESSMENT ROLL
Unknown	13	138	Mannasse & Schiller	47	25		61	31							61	31						PAID IN FULL RET. ON ASSESSMENT ROLL
Unknown	14	138	Mannasse & Schiller	46	25		61	30							61	30						PAID IN FULL RET. ON ASSESSMENT ROLL
Unknown	15	138	Mannasse & Schiller	45	25		61	31							61	31	Unknown	15	MAR 27 1908	61	31	PAID IN FULL RET. ON ASSESSMENT ROLL

MARGIN

CONTRACTOR'S RETURN

STATE OF CALIFORNIA, COUNTY OF SAN DIEGO, CITY OF SAN DIEGO, } ss.

D. Forrest being duly sworn, says that he is the Agent for the contractor named in annexed Assessment, Diagram and Warrant; that said assessment for the total cost of certain street work upon Logan Avenue from the east ~~between~~ line of 16th to the west line of 31st St. in said city, as more fully described therein and in the contract for said work with said The Barber Asphalt Paving Company made by the Superintendent of Streets in said city, dated the 1st day of August A. D. 1907., levied as therein described upon certain lots, portions of lots, or parcels of land, and the unknown owners thereof for the sum of Twenty four Thousand One Hundred Twenty Nine 47/100 Dollars ($ 24179.47/100) payable to The Barber Asphalt Paving Company its agents or assigns, was made, recorded and delivered by said Superintendent on the 3 day of March A. D. 1908., to affiant in behalf of said contractor; that there were attached to the same and delivered to the same in the same behalf, at the same time, by said Superintendent, his Diagram thereto attached, and a warrant in favor of The Barber Asphalt Paving Company for collecting said assessment, upon which warrant this return is endorsed; that in the case of all assessments therein described, but not included in the following table, affiant has, since the date last aforesaid, in the manner hereinafter described and in behalf of said contractor, made demand upon and received full payment from the owners of each and all such assessed lots and lands; and that besides all personal demands, affiant did, whenever the name of the owner of the lot is stated as "unknown," on the assessment, on the 27th day of March A. D. 1908, within thirty days from the date of said warrant; and between the hours of 9 a. m. and 4 p. m., in behalf of said contractor, enter upon each of the corresponding lots, portions of lots and parcels of land assessed, and with said certificate, assessment, diagram and warrant, and in a loud, audible voice, publicly make demands for the payment of each of said assessments from the unknown owners thereof, upon each lot, portion of lot, or parcel of land, for each of its own assessments as specified in said assessment; and that whenever he found a building, tenant or occupant upon any of said premises, besides the public demand as aforesaid, he, at the same time, in the same behalf, presenting and exhibiting said certificate, assessment, diagram and warrant, in each instance, demanded from each tenant, or occupant, for the unknown owners, separately, the payment of each of said assessments upon said premises; and in the following table he states the name of such demandee, as "tenant," or "occupant," with the word "unknown;" but that, notwithstanding said demands, the following totals of said assessed sums, each separately demanded, and also the total, remain unpaid, to-wit:

OWNERS	ASSESSED UPON						Frontage Assessment		Corner Assessment		Assessment		Assessment		Total Assessment		Demands made upon as Owners	Assessment Numbers	Date of Demand ....190....	Assessment Due and Unpaid		SUBSEQUENT PAYMENTS
	Assessment Number	Block	Tract or Subdivision	Lot	Front Feet	Feet on Crossing	Dollars	Cents	Dollars	Cents	Dollars	Cents	Dollars	Cents	Dollars	Cents				Dollars	Cents	
Unknown	16	138	Mannasse & Schiller	44	25		61	30							61	30						PAID IN FULL RET. ON ASSESSMENT ROLL.
Unknown	17	138	Mannasse & Schiller	43	25		61	31							61	31	Unknown	17	MAR 27 1908	61	31	PAID IN FULL RET. ON ASSESSMENT ROLL.
Unknown	18	138	Mannasse & Schiller	42	25		61	30							61	30	Unknown	18	MAR 27 1908			PAID IN FULL RET. ON ASSESSMENT ROLL.
Unknown	19	138	Mannasse & Schiller	41	25		61	31							61	31	Unknown	19	MAR 27 1908	61	31	PAID IN FULL RET. ON ASSESSMENT ROLL.
Unknown	20	138	Mannasse & Schiller	40	25		61	30							61	30	Unknown	20	MAR 27 1908	61	30	PAID IN FULL RET. ON ASSESSMENT ROLL.
Unknown	21	138	Mannasse & Schiller	39	25		61	31							61	31						PAID IN FULL RET. ON ASSESSMENT ROLL.
Unknown	22	138	Mannasse & Schiller	N 110' of 38 W 5' of N 110'	25		61	30							61	30	Unknown	22	MAR 27 1908	61	30	PAID IN FULL RET. ON ASSESSMENT ROLL.
Unknown	23	138	Mannasse & Schiller	37	5		12	26							12	26	Unknown	23	MAR 27 1908	12	26	PAID IN FULL RET. ON ASSESSMENT ROLL.
Unknown	24	138	Mannasse & Schiller	E 20' of N 110' of 37	20		49	04							49	04	Unknown	24	MAR 27 1908	49	04	PAID IN FULL CONTRACTORS RECEIPT
Unknown	25	138	Mannasse & Schiller	36	25	25	61	31	11	71					73	02	Unknown	25	MAR 27 1908	73	02	PAID IN FULL RET. ON ASSESSMENT ROLL.
Unknown	26	138	Mannasse & Schiller	35	25	25	61	30	11	70					73	00	Unknown	26	MAR 27 1908	73	00	PAID IN FULL RET. ON ASSESSMENT ROLL.
Unknown	27	138	Mannasse & Schiller	34	25	25	61	31	11	71					73	02	Unknown	27	MAR 27 1908	73	02	PAID IN FULL RET. ON ASSESSMENT ROLL.
Unknown	28	138	Mannasse & Schiller	33	25	25	61	30	11	70					73	00	Unknown	28	MAR 27 1908	73	00	PAID IN FULL RET. ON ASSESSMENT ROLL.
Unknown	29	138	Mannasse & Schiller	32	25	25	61	31	11	70					73	01	Unknown	29	MAR 27 1908	73	01	PAID IN FULL RET. ON ASSESSMENT ROLL.
Unknown	30	138	Mannasse & Schiller	31	25	25	61	30	11	71					73	01	Unknown	30	MAR 27 1908			PAID IN FULL CONTRACTORS RECPT
Unknown	31	138	Mannasse & Schiller	30	25	25	61	31	11	70					73	01	Unknown	31	MAR 27 1908			PAID IN FULL CONTRACTORS RECPT
Unknown	32	138	Mannasse & Schiller	29	25	25	61	30	11	70					73	00						PAID IN FULL RET. ON ASSESSMENT ROLL.
Unknown	33	138	Mannasse & Schiller	28	25	25	61	31	11	71					73	02						PAID IN FULL RET. ON ASSESSMENT ROLL.
Unknown	34	138	Mannasse & Schiller	27	25	25	61	30	11	70					73	00	Unknown	34	MAR 27 1908			PAID IN FULL RET. ON ASSESSMENT ROLL.
Unknown	35	138	Mannasse & Schiller	26	25	25	61	31	11	70					73	01	Unknown	35	MAR 27 1908			PAID IN FULL RET. ON ASSESSMENT ROLL.
Unknown	36	138	Mannasse & Schiller	25	6 5	165	61	30	77	24					143	60	Unknown	36	MAR 27 1908	143	60	PAID IN FULL RET. ON ASSESSMENT ROLL.
Unknown	37	139	Mannasse & Schiller	48	5	165	61	31	77	24					142	81	Unknown	37	MAR 27 1908	142	81	PAID IN FULL RET. ON ASSESSMENT ROLL.
Unknown	38	139	Mannasse & Schiller	47	25	25	61	30	11	70					73	00	Unknown	38	MAR 27 1908	73	00	PAID IN FULL RET. ON ASSESSMENT ROLL.
Unknown	39	139	Mannasse & Schiller	46	25	25	61	31	11	70					73	01	Unknown	39	MAR 27 1908	73	01	PAID IN FULL RET. ON ASSESSMENT ROLL.
Unknown	40	139	Mannasse & Schiller	45	25	25	61	30	11	71					73	01	Unknown	40	MAR 27 1908	73	01	PAID IN FULL RET. ON ASSESSMENT ROLL.
Unknown	41	139	Mannasse & Schiller	44	25	25	61	31	11	70					73	01						PAID IN FULL RET. ON ASSESSMENT ROLL.
Unknown	42	139	Mannasse & Schiller	43	25	25	61	30	11	70					73	00						PAID IN FULL RET. ON ASSESSMENT ROLL.
Unknown	43	139	Mannasse & Schiller	42	25	25	61	31	11	71					73	02	Unknown	43	MAR 27 1908	73	02	PAID IN FULL RET. ON ASSESSMENT ROLL.
Unknown	44	139	Mannasse & Schiller	41	25	25	61	30	11	70					73	00	Unknown	44	MAR 27 1908	73	00	PAID IN FULL RET. ON ASSESSMENT ROLL.
Unknown	45	139	Mannasse & Schiller	40	25	25	61	31	11	70					73	01						PAID IN FULL RET. ON ASSESSMENT ROLL.
Unknown	46	139	Mannasse & Schiller	39	25	25	61	30	11	71					73	01						PAID IN FULL RET. ON ASSESSMENT ROLL.
Unknown	47	139	Mannasse & Schiller	38	25	25	61	31	11	70					73	01	Unknown	47	MAR 27 1908			PAID IN FULL RET. ON ASSESSMENT ROLL.
Unknown	48	139	Mannasse & Schiller	37	25	25	61	30	11	70					73	00	Unknown	48	MAR 27 1908			PAID IN FULL RET. ON ASSESSMENT ROLL.
Unknown	49	180	Mannasse & Schiller	11	25	11.56	61	31	5	41					66	72	Unknown	49	MAR 27 1908			PAID IN FULL RET. ON ASSESSMENT ROLL.
Unknown	50	180	Mannasse & Schiller	12	25	25	61	30	11	71					73	01	Unknown	50	MAR 27 1908			PAID IN FULL RET. ON ASSESSMENT ROLL.
Unknown	51	180	Mannasse & Schiller	13	25	25	61	31	11	70					73	01	Unknown	51	MAR 27 1908			PAID IN FULL RET. ON ASSESSMENT ROLL.
Unknown	52	180	Mannasse & Schiller	14	25	25	61	30	11	70					73	00	Unknown	52	MAR 27 1908			PAID IN FULL RET. ON ASSESSMENT ROLL.
Unknown	53	180	Mannasse & Schiller	15	25	25	61	31	11	71					73	02	Unknown	53	MAR 27 1908			PAID IN FULL RET. ON ASSESSMENT ROLL.
Unknown	54	180	Mannasse & Schiller	16	25	25	61	30	11	70					73	00	Unknown	54	MAR 27 1908			PAID IN FULL RET. ON ASSESSMENT ROLL.
Unknown	55	180	Mannasse & Schiller	17	25	25	61	31	11	70					73	01	Unknown	55	MAR 27 1908			PAID IN FULL RET. ON ASSESSMENT ROLL.
Unknown	56	180	Mannasse & Schiller	18	25	25	61	30	11	71					73	01	Unknown	56	MAR 27 1908			PAID IN FULL RET. ON ASSESSMENT ROLL.
Unknown	57	180	Mannasse & Schiller	19	25	25	61	31	11	70					73	01	Unknown	57	MAR 27 1908			PAID IN FULL RET. ON ASSESSMENT ROLL.
Unknown	58	180	Mannasse & Schiller	20	25	25	61	30	11	70					73	00	Unknown	58	MAR 27 1908			PAID IN FULL RET. ON ASSESSMENT ROLL.
Unknown	59	180	Mannasse & Schiller	21	25	25	61	31	11	71					73	02	Unknown	59	MAR 27 1908			PAID IN FULL RET. ON ASSESSMENT ROLL.
Unknown	60	180	Mannasse & Schiller	22	25	25	61	30	11	70					73	00	Unknown	60	MAR 27 1908			PAID IN FULL RET. ON ASSESSMENT ROLL.
Unknown	61	180	Mannasse & Schiller	23	25	25	61	31	11	70					73	01						PAID IN FULL RET. ON ASSESSMENT ROLL.
Unknown	62	180	Mannasse & Schiller	24	6 5	165	61	30	77	24					143	61						PAID IN FULL RET. ON ASSESSMENT ROLL.
Unknown	63	179	Mannasse & Schiller	1	5	165	61	31	77	24					142	80	Unknown	60	MAR 27 1908	142	80	PAID IN FULL RET. ON ASSESSMENT ROLL.
Unknown	64	179	Mannasse & Schiller	2	25	25	61	30	11	71					73	01	Unknown	64	MAR 27 1908	73	01	PAID IN FULL RET. ON ASSESSMENT ROLL.
Unknown	65	179	Mannasse & Schiller	3	25	25	61	31	11	70					73	01	Unknown	65	MAR 27 1908	73	01	PAID IN FULL RET. ON ASSESSMENT ROLL.
Unknown	66	179	Mannasse & Schiller	4	25	25	61	30	11	70					73	00	Unknown	66	MAR 27 1908	73	00	PAID IN FULL RET. ON ASSESSMENT ROLL.
Unknown	67	179	Mannasse & Schiller	5	25	25	61	31	11	71					73	02	Unknown	67	MAR 27 1908	73	02	PAID IN FULL RET. ON ASSESSMENT ROLL.
Unknown	68	179	Mannasse & Schiller	6	25	25	61	30	11	70					73	00	Unknown	68	MAR 27 1908	73	00	PAID IN FULL RET. ON ASSESSMENT ROLL.
Unknown	69	179	Mannasse & Schiller	7	25	25	61	31	11	70					73	01	Unknown	69	MAR 27 1908	73	01	PAID IN FULL RET. ON ASSESSMENT ROLL.

OWNERS	Assessment Number	Block	Tract or Subdivision	Lot	Front Feet	Feet on Crossing	Frontage Assessment Dollars	Frontage Assessment Cents	Crossing Assessment Dollars	Crossing Assessment Cents	Assessment Dollars	Assessment Cents	Assessment Dollars	Assessment Cents	Total Assessment Dollars	Total Assessment Cents	Demands Made Upon as Owners	Assessment Numbers	Date of Demand ----------190--	Assessment Due and Unpaid Dollars	Assessment Due and Unpaid Cents	SUBSEQUENT PAYMENTS
Unknown	70	179	Mannasse & Schiller	8	25	25	61	30	11	71					73	01	Unknown	70	MAR 27 1908	72	01	PAID IN FULL RET. ON ASSESSMENT ROLL
Unknown	71	179	Mannasse & Schiller	9	25	25	61	31	11	70					73	01	Unknown	71	MAR 27 1908	73	01	PAID IN FULL RET. ON ASSESSMENT ROLL
Unknown	72	179	Mannasse & Schiller	10	25	25	61	30	11	70					73	00	Unknown	72	MAR 27 1908	73	00	PAID IN FULL RET. ON ASSESSMENT ROLL
Unknown	73	179	Mannasse & Schiller	11	25	25	61	31	11	71					73	02	Unknown	73	MAR 27 1908	73	02	PAID IN FULL RET. ON ASSESSMENT ROLL
Unknown	74	179	Mannasse & Schiller	12	25	25	61	30	11	70					73	00	Unknown	74	MAR 27 1908	73	00	PAID IN FULL RET. ON ASSESSMENT ROLL
Unknown	75	179	Mannasse & Schiller	13	25	25	61	31	10	60					71	91	Unknown	75	MAR 27 1908	71	91	PAID IN FULL RET. ON ASSESSMENT ROLL
Unknown	76	179	Mannasse & Schiller	14	25	25	61	30	10	60					71	90	Unknown	76	MAR 27 1908	71	90	PAID IN FULL RET. ON ASSESSMENT ROLL
Unknown	77	179	Mannasse & Schiller	15	25	25	61	31	10	60					71	91	Unknown	77	MAR 27 1908	71	91	PAID IN FULL RET. ON ASSESSMENT ROLL
Unknown	78	179	Mannasse & Schiller	16	25	25	61	30	10	60					71	90	Unknown	78	MAR 27 1908	71	90	PAID IN FULL RET. ON ASSESSMENT ROLL
Unknown	79	179	Mannasse & Schiller	17	25	25	61	31	10	59					71	90						PAID IN FULL RET. ON ASSESSMENT ROLL
Unknown	80	179	Mannasse & Schiller	18	25	25	61	30	10	60					71	90	Unknown	80	MAR 27 1908	71	90	PAID IN FULL RET. ON ASSESSMENT ROLL
Unknown	81	179	Mannasse & Schiller	19	25	25	61	31	10	59					71	90	Unknown	81	MAR 27 1908	71	90	PAID IN FULL RET. ON ASSESSMENT ROLL
Unknown	82	179	Mannasse & Schiller	20	25	25	61	30	10	60					71	90	Unknown	82	MAR 27 1908	71	90	PAID IN FULL RET. ON ASSESSMENT ROLL
Unknown	83	179	Mannasse & Schiller	21	25	25	61	31	10	59					71	90	Unknown	83	MAR 27 1908	71	90	PAID IN FULL RET. ON ASSESSMENT ROLL
Unknown	84	179	Mannasse & Schiller	22	25	25	61	30	10	60					71	90	Unknown	84	MAR 27 1908	71	90	PAID IN FULL RET. ON ASSESSMENT ROLL
Unknown	85	179	Mannasse & Schiller	23	25	25	61	31	10	59					71	90	Unknown	85	MAR 27 1908	71	90	PAID IN FULL RET. ON ASSESSMENT ROLL
Unknown	86	179	Mannasse & Schiller	24	25 6/9	165	61 1/2	82 13 30	69	93					135	18	Unknown	86	MAR 27 1908	135	18	PAID IN FULL RET. ON ASSESSMENT ROLL
Unknown	87	178	Mannasse & Schiller	1	25 5/9	165	61 2/3	13 04 31	69	93					136	41	Unknown	87	MAR 27 1908	136	41	PAID IN FULL RET. ON ASSESSMENT ROLL
Unknown	88	178	Mannasse & Schiller	2	25	25	61	30	10	60					71	90	Unknown	88	MAR 27 1908	71	90	PAID IN FULL RET. ON ASSESSMENT ROLL
Unknown	89	178	Mannasse & Schiller	3	25	25	61	31	10	59					71	90	Unknown	89	MAR 27 1908	71	90	PAID IN FULL RET. ON ASSESSMENT ROLL
Unknown	90	178	Mannasse & Schiller	4	25	25	61	30	10	60					71	90	Unknown	90	MAR 27 1908	71	90	PAID IN FULL RET. ON ASSESSMENT ROLL
Unknown	91	178	Mannasse & Schiller	5	25	25	61	31	10	59					71	90	Unknown	91	MAR 27 1908	71	90	PAID IN FULL RET. ON ASSESSMENT ROLL
Unknown	92	178	Mannasse & Schiller	6	25	25	61	30	10	60					71	90						PAID IN FULL RET. ON ASSESSMENT ROLL
Unknown	93	178	Mannasse & Schiller	7 W15'	15	15	36	78	6	36					43	14						PAID IN FULL RET. ON ASSESSMENT ROLL
Unknown	94	178	Mannasse & Schiller	7 E10'	10	10	24	52	4	24					28	76						PAID IN FULL CONTRACTORS RECPT
Unknown	95	178	Mannasse & Schiller	8 W20'	20	20	49	04	8	48					57	52						PAID IN FULL CONTRACTORS RECPT
Unknown	96	178	Mannasse & Schiller	8 E5'	5	5	12	26	2	12					14	38	Unknown	96	MAR 27 1908	14	38	PAID IN FULL RET. ON ASSESSMENT ROLL
Unknown	97	178	Mannasse & Schiller	9	25	25	61	31	10	59					71	90	Unknown	97	MAR 27 1908	71	90	PAID IN FULL RET. ON ASSESSMENT ROLL
Unknown	98	178	Mannasse & Schiller	10	25	25	61	30	10	60					71	90						PAID IN FULL RET. ON ASSESSMENT ROLL
Unknown	99	178	Mannasse & Schiller	11	25	25	61	31	10	59					71	90						PAID IN FULL RET. ON ASSESSMENT ROLL
Unknown	100	178	Mannasse & Schiller	12	25	25	61	30	10	60					71	90						PAID IN FULL RET. ON ASSESSMENT ROLL
Unknown	101	139	Mannasse & Schiller	36	25	25	61	31	10	59					71	90	Unknown	101	MAR 27 1908	71	90	PAID IN FULL RET. ON ASSESSMENT ROLL
Unknown	102	139	Mannasse & Schiller	35	25	25	61	30	10	60					71	90						PAID IN FULL RET. ON ASSESSMENT ROLL
Unknown	103	139	Mannasse & Schiller	34 W12.5'	12.5	12.5	30	66	5	30					35	96						PAID IN FULL RET. ON ASSESSMENT ROLL
Unknown	104	139	Mannasse & Schiller	34 E12.5'	12.5	12.5	30	66	5	30					35	96						PAID IN FULL SUPT. STS. BY
Unknown	105	139	Mannasse & Schiller	33	25	25	61	31	10	59					71	90						PAID IN FULL SUPT. STS. BY
Unknown	106	139	Mannasse & Schiller	32	25	25	61	30	10	60					71	90	Unknown	106	MAR 27 1908	71	90	PAID IN FULL RET. ON ASSESSMENT ROLL
Unknown	107	139	Mannasse & Schiller	31	25	25	61	31	10	59					71	90	Unknown	107	MAR 27 1908	71	90	PAID IN FULL RET. ON ASSESSMENT ROLL
Unknown	108	139	Mannasse & Schiller	30	25	25	61	30	10	60					71	90	Unknown	108	MAR 27 1908	71	90	PAID IN FULL RET. ON ASSESSMENT ROLL
Unknown	109	139	Mannasse & Schiller	29	25	25	61	31	10	59					71	90	Unknown	109	MAR 27 1908	71	90	PAID IN FULL RET. ON ASSESSMENT ROLL
Unknown	110	139	Mannasse & Schiller	28	25	25	61	31	10	60					71	91	Unknown	110	MAR 27 1908	71	91	PAID IN FULL RET. ON ASSESSMENT ROLL
Unknown	111	139	Mannasse & Schiller	27	25	25	61	30	10	60					71	90	Unknown	111	MAR 27 1908	71	90	PAID IN FULL RET. ON ASSESSMENT ROLL
Unknown	112	139	Mannasse & Schiller	26	25	25	61	31	10	59					71	90	Unknown	112	MAR 27 1908	71	90	PAID IN FULL RET. ON ASSESSMENT ROLL
Unknown	113	139	Mannasse & Schiller	25	25 6/9	165	61 1/2	83 53 30	69	93					135	59	Unknown	113	MAR 27 1908	135	59	PAID IN FULL RET. ON ASSESSMENT ROLL
Unknown	114	140	Mannasse & Schiller	48	25 6/9	165	61 2/3	54 04 31	69	93					136	82	Unknown					PAID IN FULL CONTRACTORS RECPT
Unknown	115	140	Mannasse & Schiller	47	25	25	61	30	10	60					71	90						PAID IN FULL CONTRACTORS RECPT
Unknown	116	140	Mannasse & Schiller	46	25	25	61	31	10	59					71	90	Unknown	116	MAR 27 1908	71	90	PAID IN FULL RET. ON ASSESSMENT ROLL
	117	140	Mannasse & Schiller	45	12.5	12.5	30	65	5	30					35	95	Unknown	117	MAR 27 1908	35	95	PAID IN FULL RET. ON ASSESSMENT ROLL
Unknown	117	140	Mannasse & Schiller	45	12.5	12.5	30	65	5	30					35	95						PAID IN FULL RET. ON ASSESSMENT ROLL
Unknown	118	140	Mannasse & Schiller	44	25	25	61	31	10	59					71	90						PAID IN FULL RET. ON ASSESSMENT ROLL
Unknown	119	140	Mannasse & Schiller	43	25	25	61	30	10	60					71	90	Unknown	119	MAR 27 1908	71	90	Paid in full Ret. on Ass. Roll
Unknown	120	140	Mannasse & Schiller	42	25	25	61	31	10	59					71	90	Unknown	120	MAR 27 1908	71	90	Paid in full Ret. on Ass. Roll
Unknown	121	140	Mannasse & Schiller	41	25	25	61	30	10	60					71	90	Unknown	121	MAR 27 1908	71	90	PAID IN FULL RET. ON ASSESSMENT ROLL
Unknown	123	140	Mannasse & Schiller	40	25	25	61	31	10	59					71	90						PAID IN FULL H.L.
Unknown	123	140	Mannasse & Schiller	39	25	25	61	30	10	60					71	90						PAID IN FULL RET. ON ASSESSMENT ROLL

OWNERS	ASSESSED UPON						Frontage Assessment		Corner Assessment		Assessment		Assessment		Total Assessment		Demands Made Upon as Owners	Assessment Numbers	Date of Demand ----------190--	Assessment Due and Unpaid		SUBSEQUENT PAYM
	Assessment Number	Block	Tract or Subdivision	Lot	Front Feet	Feet on Corner	Dollars	Cents	Dollars	Cents	Dollars	Cents	Dollars	Cents	Dollars	Cents				Dollars	Cents	
Unknown	124	140	Mannasse & Schiller	38	25	25	61	31	10	60					71	91	Unknown	124	MAR 27 1908	71	91	PAID IN FULL RET. ON ASSESSMENT ROLL
Unknown	125	140	Mannasse & Schiller	37	25	25	61	30	10	60					71	90	Unknown	125	MAR 27 1908	71	90	PAID IN FULL RET. ON ASSESSMENT ROLL.
Unknown	126	140	Mannasse & Schiller	36	25	25	61	31	10	59					71	90	Unknown	126	MAR 27 1908	71	90	PAID IN FULL RET. ON ASSESSMENT ROLL.
Unknown	127	140	Mannasse & Schiller	35	25	25	61	30	10	60					71	90						PAID IN FULL CONTRACTORS RECPT
Unknown	128	140	Mannasse & Schiller	34	25	25	61	31	10	60					71	91						PAID IN FULL CONTRACTORS RECPT
Unknown	129	140	Mannasse & Schiller	33	25	25	61	30	10	59					71	89	Unknown	129	MAR 27 1908	71	89	PAID IN FULL RET. ON ASSESSMENT ROLL.
Unknown	130	140	Mannasse & Schiller	32	25	25	61	31	10	60					71	91	Unknown	130	MAR 27 1908	71	91	PAID IN FULL RET. ON ASSESSMENT ROLL.
Unknown	131	140	Mannasse & Schiller	31	25	25	61	30	10	60					71	90	Unknown	131	MAR 27 1908	71	90	PAID IN FULL RET. ON ASSESSMENT ROLL.
Unknown	132	140	Mannasse & Schiller	30	25	25	61	31	10	59					71	90	Unknown	132	MAR 27 1908	71	90	PAID IN FULL RET. ON ASSESSMENT ROLL.
Unknown	133	140	Mannasse & Schiller	29	25	25	61	30	10	60					71	90	Unknown	133	MAR 27 1908	71	90	PAID IN FULL RET. ON ASSESSMENT ROLL.
Unknown	134	140	Mannasse & Schiller	28	25	25	61	31	10	59					71	90	Unknown	134	MAR 27 1908	71	90	PAID IN FULL RET. ON ASSESSMENT ROLL.
Unknown	135	140	Mannasse & Schiller	27	25	25	61	30	10	60					71	90	Unknown	135	MAR 27 1908	71	90	PAID IN FULL RET. ON ASSESSMENT ROLL.
Unknown	136	140	Mannasse & Schiller	26	25	25	61	31	10	59					71	90	Unknown	136	MAR 27 1908	71	90	PAID IN FULL RET. ON ASSESSMENT ROLL.
Unknown	137	140	Mannasse & Schiller	25	25 6 6	165	61 1 2	30 83 53	69	93					135	59	Unknown	137	MAR 27 1908	135	59	PAID IN FULL RET. ON ASSESSMENT ROLL.
Unknown	138	141	Mannasse & Schiller	48	25 6 5	165	61 3 2	31 04 54	69	93					136	82	Unknown	138	MAR 27 1908	136	82	PAID IN FULL RET. ON ASSESSMENT ROLL.
Unknown	139	141	Mannasse & Schiller	47	25	25	61	30	10	60					71	90	Unknown	139	MAR 27 1908	71	90	PAID IN FULL RET. ON ASSESSMENT ROLL.
Unknown	140	141	Mannasse & Schiller	46	25	25	61	31	10	60					71	91	Unknown	140	MAR 27 1908	71	91	PAID IN FULL RET. ON ASSESSMENT ROLL.
Unknown	141	141	Mannasse & Schiller	45	25	25	61	30	10	59					71	89	Unknown	141	MAR 27 1908	71	89	PAID IN FULL RET. ON ASSESSMENT ROLL.
Unknown	142	141	Mannasse & Schiller	44	25	25	61	31	10	60					71	91	Unknown	142	MAR 27 1908	71	91	PAID IN FULL RET. ON ASSESSMENT ROLL.
Unknown	143	141	Mannasse & Schiller	43	25	25	61	30	10	60					71	90	Unknown	143	MAR 27 1908	71	90	PAID IN FULL RET. ON ASSESSMENT ROLL.
Unknown	144	141	Mannasse & Schiller	42	25	25	61	31	10	59					71	90	Unknown	144	MAR 27 1908	71	90	PAID IN FULL RET. ON ASSESSMENT ROLL.
Unknown	145	141	Mannasse & Schiller	41	25	25	61	30	10	60					71	90	Unknown	145	MAR 27 1908	71	90	PAID IN FULL RET. ON ASSESSMENT ROLL.
Unknown	146	141	Mannasse & Schiller	40	25	25	61	31	10	59					71	90	Unknown	146	MAR 27 1908	71	90	PAID IN FULL RET. ON ASSESSMENT ROLL.
Unknown	147	141	Mannasse & Schiller	39	25	25	61	30	10	60					71	90	Unknown	147	MAR 27 1908	71	90	PAID IN FULL RET. ON ASSESSMENT ROLL.
Unknown	148	141	Mannasse & Schiller	38	25	25	61	31	10	59					71	90	Unknown	148	MAR 27 1908	71	90	PAID IN FULL RET. ON ASSESSMENT ROLL.
Unknown	149	141	Mannasse & Schiller	37	25	25	61	30	10	60					71	90	Unknown	149	MAR 27 1908	71	90	PAID IN FULL RET. ON ASSESSMENT ROLL.
Unknown	150	178	Mannasse & Schiller	13	25	25	61	31	10	59					71	90						PAID IN FULL RET. ON ASSESSMENT ROLL.
Unknown	151	178	Mannasse & Schiller	14	25	25	61	30	10	60					71	90	Unknown	151	MAR 27 1908	71	90	Pd. Rec 164
Unknown	152	178	Mannasse & Schiller	15	25	25	61	31	10	59					71	90	Unknown	152	MAR 27 1908	71	90	
Unknown	153	178	Mannasse & Schiller	16	25	25	61	30	10	60					71	90	Unknown	153	MAR 27 1908	71	90	
Unknown	154	178	Mannasse & Schiller	17	25	25	61	31	10	60					71	91	Unknown	154	MAR 27 1908	71	91	
Unknown	155	178	Mannasse & Schiller	18	25	25	61	30	10	59					71	89	Unknown	155	MAR 27 1908	71	89	PAID IN FULL RET. ON ASSESSMENT ROLL.
Unknown	156	178	Mannasse & Schiller	19	25	25	61	31	10	60					71	91	Unknown	156	MAR 27 1908	71	91	PAID IN FULL RET. ON ASSESSMENT ROLL.
Unknown	157	178	Mannasse & Schiller	20	25	25	61	30	10	60					71	90	Unknown	157	MAR 27 1908	71	90	PAID IN FULL RET. ON ASSESSMENT ROLL.
Unknown	158	178	Mannasse & Schiller	21	25	25	61	31	10	59					71	90	Unknown	158	MAR 27 1908	71	90	PAID IN FULL RET. ON ASSESSMENT ROLL.
Unknown	159	178	Mannasse & Schiller	22	25	25	61	30	10	60					71	90	Unknown	159	MAR 27 1908	71	90	PAID IN FULL RET. ON ASSESSMENT ROLL.
Unknown	160	178	Mannasse & Schiller	23	25	25	61	31	10	59					71	90	Unknown	160	MAR 27 1908	71	90	PAID IN FULL RET. ON ASSESSMENT ROLL.
Unknown	161	178	Mannasse & Schiller	24	25 6 5	165	61 1 2	82 13 80	69	93					135	18	Unknown	161	MAR 27 1908	135	18	PAID IN FULL RET. ON ASSESSMENT ROLL.
Unknown	162	177	Mannasse & Schiller	1	25 5 5	165	61 3 2	13 04 31	69	93					136	41	Unknown	162	MAR 27 1908	136	41	PAID IN FULL RET. ON ASSESSMENT ROLL.
Unknown	163	177	Mannasse & Schiller	2	25	25	61	30	10	60					71	90	Unknown	163	MAR 27 1908	71	90	PAID IN FULL RET. ON ASSESSMENT ROLL.
Unknown	164	177	Mannasse & Schiller	3	25	25	61	31	10	59					71	90	Unknown	164	MAR 27 1908	71	90	PAID IN FULL RET. ON ASSESSMENT ROLL.
Unknown	165	177	Mannasse & Schiller	4	25	25	61	30	10	60					71	90	Unknown	165	MAR 27 1908	71	90	PAID IN FULL RET. ON ASSESSMENT ROLL.
Unknown	166	177	Mannasse & Schiller	5	25	25	61	31	10	59					71	90	Unknown	166	MAR 27 1908	71	90	PAID IN FULL RET. ON ASSESSMENT ROLL.
Unknown	167	177	Mannasse & Schiller	6	25	25	61	30	10	60					71	90	Unknown	167	MAR 27 1908	71	90	PAID IN FULL RET. ON ASSESSMENT ROLL.
Unknown	168	177	Mannasse & Schiller	7	25	25	61	31	10	59					71	90	Unknown	168	MAR 27 1908	71	90	PAID IN FULL RET. ON ASSESSMENT ROLL.
Unknown	169	177	Mannasse & Schiller	8	25	25	61	30	10	60					71	90						PAID IN FULL RET. ON ASSESSMENT ROLL.
Unknown	170	177	Mannasse & Schiller	9	25	25	61	31	10	60					71	91	Unknown	170	MAR 27 1908	71	91	PAID IN FULL RET. ON ASSESSMENT ROLL.
Unknown	171	177	Mannasse & Schiller	10	25	25	61	30	10	60					71	90	Unknown	171	MAR 27 1908	71	90	PAID IN FULL RET. ON ASSESSMENT ROLL.
Unknown	172	177	Mannasse & Schiller	11	25	25	61	31	10	60					71	91	Unknown	172	MAR 27 1908	71	91	PAID IN FULL RET. ON ASSESSMENT ROLL.
Unknown	173	177	Mannasse & Schiller	12	25	25	61	30	10	60					71	90	Unknown	173	MAR 27 1908	71	90	PAID IN FULL RET. ON ASSESSMENT ROLL.
Unknown	174	177	Mannasse & Schiller	13	25	25	61	31	10	59					71	90	Unknown	174	MAR 27 1908	71	90	PAID IN FULL RET. ON ASSESSMENT ROLL.
Unknown	175	177	Mannasse & Schiller	14	25	25	61	30	10	60					71	90	Unknown	175	MAR 27 1908	71	90	PAID IN FULL RET. ON ASSESSMENT ROLL.
Unknown	176	177	Mannasse & Schiller	15	25	25	61	31	10	60					71	91						PAID IN FULL RET. ON ASSESSMENT ROLL.
Unknown	177	177	Mannasse & Schiller	16	25	25	61	30	10	60					71	90	Unknown	177	MAR 27 1908	71	90	PAID IN FULL RET. ON ASSESSMENT ROLL.

OWNERS	Assessment Number	Block	Tract or Subdivision	Lot	Front Feet	Feet on Course	Foreign Assessment Dollars	Foreign Assessment Cents	Carrying Assessment Dollars	Carrying Assessment Cents	Assessment Dollars	Assessment Cents	Assessment Dollars	Assessment Cents	Total Assessment Dollars	Total Assessment Cents	Demands Made Upon as Owners	Assessment Numbers	Date of Demand ----------190--	Assessment Due and Unpaid Dollars	Assessment Due and Unpaid Cents	SUBSEQUENT PAYMENTS
Unknown	178	177	Mannasse & Schiller	17	25	25	61	31	10	59					71	90	Unknown	178	MAR 27 1908	71	90	PAID IN FULL RET. ON ASSESSMENT ROLL.
Unknown	179	177	Mannasse & Schiller	18	25	25	61	30	10	60					71	90	Unknown	179	MAR 27 1908	71	90	PAID IN FULL RET. ON ASSESSMENT ROLL.
Unknown	180	177	Mannasse & Schiller	19	25	25	61	31	10	59					71	90	Unknown	180	MAR 27 1908	71	90	PAID IN FULL RET. ON ASSESSMENT ROLL.
Unknown	181	177	Mannasse & Schiller	20	25	25	61	30	10	60					71	90	Unknown	181	MAR 27 1908	71	90	PAID IN FULL RET. ON ASSESSMENT ROLL.
Unknown	182	177	Mannasse & Schiller	21	25	25	61	31	10	60					71	91						PAID IN FULL RET. ON ASSESSMENT ROLL.
Unknown	183	177	Mannasse & Schiller	22	25	25	61	30	10	60					71	90						PAID IN FULL RET. ON ASSESSMENT ROLL.
Unknown	184	177	Mannasse & Schiller	23	25	25	61	31	10	59					71	90	Unknown	184	MAR 27 1908	71	90	PAID IN FULL RET. ON ASSESSMENT ROLL.
Unknown	185	177	Mannasse & Schiller	24	25 5/6	89 1/2	61	30	37	72					102	98	Unknown	185	MAR 27 1908	102	98	PAID IN FULL RET. ON ASSESSMENT ROLL.
Unknown	186	177	SAN DIEGO LAND & TOWN CO'S,	24		76			32	21					32	21	Unknown	186	MAR 27 1908	32	21	PAID IN FULL RET. ON ASSESSMENT ROLL.
Unknown	187	176	SAN DIEGO LAND & TOWN CO'S,	1	25 55/100	165	61	31	69	93					136	41	Unknown	187	MAR 27 1908	136	41	PAID IN FULL RET. ON ASSESSMENT ROLL.
Unknown	188	176	SAN DIEGO LAND & TOWN CO'S,	2	25	25	61	30	10	60					71	90	Unknown	188	MAR 27 1908	71	90	PAID IN FULL RET. ON ASSESSMENT ROLL.
Unknown	189	176	SAN DIEGO LAND & TOWN CO'S,	3	25	25	61	31	10	59					71	90	Unknown	189	MAR 27 1908	71	90	PAID IN FULL RET. ON ASSESSMENT ROLL.
Unknown	190	176	SAN DIEGO LAND & TOWN CO'S,	4	25	25	61	30	10	60					71	90	Unknown	190	MAR 27 1908	71	90	PAID IN FULL RET. ON ASSESSMENT ROLL.
Unknown	191	176	SAN DIEGO LAND & TOWN CO'S,	5	25	25	61	31	10	59					71	90	Unknown	191	MAR 27 1908	71	90	PAID IN FULL RET. ON ASSESSMENT ROLL.
Unknown	192	176	SAN DIEGO LAND & TOWN CO'S,	6	25	25	61	30	10	60					71	90	Unknown	192	MAR 27 1908	71	90	PAID IN FULL RET. ON ASSESSMENT ROLL.
Unknown	193	176	SAN DIEGO LAND & TOWN CO'S,	7	25	25	61	31	10	59					71	90	Unknown	193	MAR 27 1908	71	90	PAID IN FULL RET. ON ASSESSMENT ROLL.
Unknown	194	176	SAN DIEGO LAND & TOWN CO'S,	8	25	25	61	30	10	60					71	90	Unknown	194	MAR 27 1908	71	90	PAID IN FULL RET. ON ASSESSMENT ROLL.
Unknown	195	176	SAN DIEGO LAND & TOWN CO'S,	9	25	25	61	31	10	59					71	90	Unknown	195	MAR 27 1908	71	90	PAID IN FULL RET. ON ASSESSMENT ROLL.
Unknown	196	176	SAN DIEGO LAND & TOWN CO'S,	10	25	25	61	30	10	60					71	90	Unknown	196	MAR 27 1908	71	90	PAID IN FULL RET. ON ASSESSMENT ROLL.
Unknown	197	176	SAN DIEGO LAND & TOWN CO'S,	11	25	25	61	31	10	59					71	90	Unknown	197	MAR 27 1908	71	90	PAID IN FULL RET. ON ASSESSMENT ROLL.
Unknown	198	176	SAN DIEGO LAND & TOWN CO'S,	12	25	25	61	30	10	60					71	90	Unknown	198	MAR 27 1908	71	90	PAID IN FULL RET. ON ASSESSMENT ROLL.
Unknown	199	141	Mannasse & Schiller	36	25	25	61	31	10	60					71	91	Unknown	199	MAR 27 1908	71	91	PAID IN FULL RET. ON ASSESSMENT ROLL.
Unknown	200	141	Mannasse & Schiller	35	25	25	61	30	10	60					71	90	Unknown	200	MAR 27 1908	71	90	PAID IN FULL RET. ON ASSESSMENT ROLL.
Unknown	201	141	Mannasse & Schiller	34	25	25	61	31	10	59					71	90	Unknown	201	MAR 27 1908	71	90	PAID IN FULL RET. ON ASSESSMENT ROLL.
Unknown	202	141	Mannasse & Schiller	33	25	25	61	30	10	60					71	90	Unknown	202	MAR 27 1908	71	90	PAID IN FULL RET. ON ASSESSMENT ROLL.
Unknown	203	141	Mannasse & Schiller	32	25	25	61	31	10	59					71	90	Unknown	203	MAR 27 1908	71	90	PAID IN FULL RET. ON ASSESSMENT ROLL.
Unknown	204	141	Mannasse & Schiller	31	25	25	61	30	10	60					71	90	Unknown	204	MAR 27 1908	71	90	PAID IN FULL RET. ON ASSESSMENT ROLL.
Unknown	205	141	Mannasse & Schiller	30	25	25	61	31	10	59					71	90	Unknown	205	MAR 27 1908	71	90	PAID IN FULL RET. ON ASSESSMENT ROLL.
Unknown	206	141	Mannasse & Schiller	29	25	25	61	30	10	60					71	90	Unknown	206	MAR 27 1908	71	90	PAID IN FULL RET. ON ASSESSMENT ROLL.
Unknown	207	141	Mannasse & Schiller	28	25	25	61	31	10	59					71	90	Unknown	207	MAR 27 1908	71	90	PAID IN FULL RET. ON ASSESSMENT ROLL.
Unknown	208	141	Mannasse & Schiller	27	25	25	61	30	10	60					71	90	Unknown	208	MAR 27 1908	71	90	PAID IN FULL RET. ON ASSESSMENT ROLL.
Unknown	209	141	Mannasse & Schiller	26	25	25	61	31	10	60					71	91	Unknown	209	MAR 27 1908	71	91	PAID IN FULL RET. ON ASSESSMENT ROLL.
Unknown	210	141	Mannasse & Schiller	25	25 6/100	165	61	30	69	93					135	59	Unknown	210	MAR 27 1908	135	59	PAID IN FULL RET. ON ASSESSMENT ROLL.
Unknown	211	142	Mannasse & Schiller	48	25 6/100	165	61	31	69	93					136	81	Unknown	211	MAR 27 1908	136	81	PAID IN FULL RET. ON ASSESSMENT ROLL.
Unknown	212	142	Mannasse & Schiller	47	25	25	61	30	10	60					71	90	Unknown	212	MAR 27 1908	71	90	PAID IN FULL RET. ON ASSESSMENT ROLL.
Unknown	213	142	Mannasse & Schiller	46	10	10	24	52	4	24					28	76						PAID IN FULL RET. ON ASSESSMENT ROLL.
Unknown	214	142	SAN DIEGO LAND & TOWN CO'S,	46	15	15	36	78	6	36					43	14	Unknown	214	MAR 27 1908	43	14	PAID IN FULL RET. ON ASSESSMENT ROLL.
Unknown	215	142	SAN DIEGO LAND & TOWN CO'S,	45	25	25	61	31	10	59					71	90						PAID IN FULL RET. ON ASSESSMENT ROLL.
Unknown	216	142	SAN DIEGO LAND & TOWN CO'S,	44	25	25	61	30	10	60					71	90						PAID IN FULL RET. ON ASSESSMENT ROLL.
Unknown	217	142	SAN DIEGO LAND & TOWN CO'S,	43	25	25	61	31	10	59					71	90						PAID IN FULL RET. ON ASSESSMENT ROLL.
Unknown	218	142	SAN DIEGO LAND & TOWN CO'S,	42	25	25	61	30	10	60					71	90						PAID IN FULL RET. ON ASSESSMENT ROLL.
Unknown	219	142	SAN DIEGO LAND & TOWN CO'S,	41	25	25	61	31	10	60					71	91	Unknown	219	MAR 27 1908	71	91	PAID IN FULL RET. ON ASSESSMENT ROLL.
Unknown	220	142	SAN DIEGO LAND & TOWN CO'S,	40	25	25	61	30	10	60					71	90	Unknown	220	MAR 27 1908	71	90	PAID IN FULL RET. ON ASSESSMENT ROLL.
Unknown	221	142	SAN DIEGO LAND & TOWN CO'S,	39	25	25	61	31	10	59					71	90	Unknown	221	MAR 27 1908	71	90	PAID IN FULL RET. ON ASSESSMENT ROLL.
Unknown	222	142	SAN DIEGO LAND & TOWN CO'S,	38	25	25	61	30	10	60					71	90	Unknown	222	MAR 27 1908	71	90	PAID IN FULL RET. ON ASSESSMENT ROLL.
Unknown	223	142	SAN DIEGO LAND & TOWN CO'S,	37	25	25	61	31	10	59					71	90	Unknown	223	MAR 27 1908	71	90	PAID IN FULL RET. ON ASSESSMENT ROLL.
Unknown	224	142	SAN DIEGO LAND & TOWN CO'S,	36	25	25	61	30	10	60					71	90	Unknown	224	MAR 27 1908	71	90	PAID IN FULL RET. ON ASSESSMENT ROLL.
Unknown	225	142	SAN DIEGO LAND & TOWN CO'S,	35	25	25	61	31	10	60					71	91						PAID IN FULL SUPT. STS. BY
Unknown	226	142	SAN DIEGO LAND & TOWN CO'S,	34	25	25	61	30	10	60					71	90						PAID IN FULL SUPT. STS. BY
Unknown	227	142	SAN DIEGO LAND & TOWN CO'S,	33	25	25	61	31	10	59					71	90						PAID IN FULL RET. ON ASSESSMENT ROLL.
Unknown	228	142	SAN DIEGO LAND & TOWN CO'S,	32	25	25	61	30	10	60					71	90						PAID IN FULL RET. ON ASSESSMENT ROLL.
Unknown	229	142	SAN DIEGO LAND & TOWN CO'S,	31	25	25	61	31	10	59					71	90	Unknown	229	MAR 27 1908	71	90	PAID IN FULL RET. ON ASSESSMENT ROLL.
Unknown	230	142	SAN DIEGO LAND & TOWN CO'S,	30	25	25	61	30	10	60					71	90	Unknown	230	MAR 27 1908	71	90	PAID IN FULL RET. ON ASSESSMENT ROLL.
Unknown	231	142	SAN DIEGO LAND & TOWN CO'S,	29	25	25	61	31	10	59					71	90	Unknown	231	MAR 27 1908	71	90	PAID IN FULL RET. ON ASSESSMENT ROLL.

OWNERS	ASSESSED UPON						Assessment		Assessment		Assessment		Assessment		Total Assessment		Demands Made Upon as Owners	Assessment Numbers	Date of Demand ----------190--	Assessment Due and Unpaid		SUBSEQUENT PAYMI
	Assessment Number	Block	Tract or Subdivision	Lot	From Front	From or Running	Dollars	Cents	Dollars	Cents	Dollars	Cents	Dollars	Cents	Dollars	Cents				Dollars	Cents	
Unknown	232	142	SAN DIEGO LAND & TOWN CO'S,	28	25	25	61	31	10	60					71	91	Unknown	232	MAR 27 1908	71	91	PAID IN FULL RET. ON ASSESSMENT ROLL
Unknown	233	142	SAN DIEGO LAND & TOWN CO'S,	27	25	25	61	30	10	60					71	90	Unknown	233	MAR 27 1908	71	90	PAID IN FULL RET. ON ASSESSMENT ROLL
Unknown	234	142	SAN DIEGO LAND & TOWN CO'S,	26	25	25	61	31	10	59					71	90						PAID IN FULL RET. ON ASSESSMENT ROLL
Unknown	235	142	SAN DIEGO LAND & TOWN CO'S,	25	25	165	61	30	69	93					135	59	Unknown	235	MAR 27 1908	135	59	PAID IN FULL RET. ON ASSESSMENT ROLL
Unknown	236	143	SAN DIEGO LAND & TOWN CO'S,	48	25	165	61	31	69	93					136	81	Unknown	236	MAR 27 1908			PAID IN FULL RET. ON ASSESSMENT ROLL
Unknown	237	143	SAN DIEGO LAND & TOWN CO'S,	47	25	25	61	30	10	60					71	90	Unknown	237	MAR 27 1908			PAID IN FULL RET. ON ASSESSMENT ROLL
Unknown	238	143	SAN DIEGO LAND & TOWN CO'S,	46	25	25	61	31	10	59					71	90	Unknown	238	MAR 27 1908			PAID IN FULL
Unknown	239	143	SAN DIEGO LAND & TOWN CO'S,	45	25	25	61	30	10	60					71	90						PAID IN FULL RET. ON ASSESSMENT ROLL
Unknown	240	143	SAN DIEGO LAND & TOWN CO'S,	44	25	25	61	31	10	59					71	90	Unknown	240	MAR 27 1908			PAID IN FULL RET. ON ASSESSMENT ROLL
Unknown	241	143	SAN DIEGO LAND & TOWN CO'S,	43	25	25	61	30	10	60					71	90	Unknown	241	MAR 27 1908			PAID IN FULL RET. ON ASSESSMENT ROLL
Unknown	242	143	SAN DIEGO LAND & TOWN CO'S,	42	25	25	61	31	10	60					71	91						PAID IN FULL RET. ON ASSESSMENT ROLL
Unknown	243	143	SAN DIEGO LAND & TOWN CO'S,	41	25	25	61	30	10	60					71	90						PAID IN FULL RET. ON ASSESSMENT ROLL
Unknown	244	143	SAN DIEGO LAND & TOWN CO'S,	40	25	25	61	31	10	59					71	90	Unknown	244	MAR 27 1908			PAID IN FULL RET. ON ASSESSMENT ROLL
Unknown	245	143	SAN DIEGO LAND & TOWN CO'S,	39	25	25	61	30	10	60					71	90	Unknown	245	MAR 27 1908			PAID IN FULL RET. ON ASSESSMENT ROLL
Unknown	246	143	SAN DIEGO LAND & TOWN CO'S,	38	25	25	61	31	10	59					71	90	Unknown	246	MAR 27 1908			PAID IN FULL RET. ON ASSESSMENT ROLL
Unknown	247	143	SAN DIEGO LAND & TOWN CO'S,	37	25	25	61	30	10	60					71	90	Unknown	247	MAR 27 1908			PAID IN FULL RET. ON ASSESSMENT ROLL
Unknown	248	176	SAN DIEGO LAND & TOWN CO'S,	13	25	25	61	31	10	59					71	90	Unknown	248	MAR 27 1908			PAID IN FULL RET. ON ASSESSMENT ROLL
Unknown	249	176	SAN DIEGO LAND & TOWN CO'S,	14	25	25	61	30	10	60					71	90	Unknown	249	MAR 27 1908			PAID IN FULL RET. ON ASSESSMENT ROLL
Unknown	250	176	SAN DIEGO LAND & TOWN CO'S,	15	25	25	61	31	10	60					71	91	Unknown	250	MAR 27 1908			PAID IN FULL RET. ON ASSESSMENT ROLL
Unknown	251	176	SAN DIEGO LAND & TOWN CO'S,	16	25	25	61	30	10	60					71	90	Unknown	251	MAR 27 1908			PAID IN FULL RET. ON ASSESSMENT ROLL
Unknown	252	176	SAN DIEGO LAND & TOWN CO'S,	17	25	25	61	31	10	59					71	90	Unknown	252	MAR 27 1908			PAID IN FULL RET. ON ASSESSMENT ROLL
Unknown	253	176	SAN DIEGO LAND & TOWN CO'S,	18	25	25	61	30	10	60					71	90	Unknown	253	MAR 27 1908			PAID IN FULL RET. ON ASSESSMENT ROLL
Unknown	254	176	SAN DIEGO LAND & TOWN CO'S,	19	25	25	61	31	10	59					71	90						PAID IN FULL RET. ON ASSESSMENT ROLL
Unknown	255	176	SAN DIEGO LAND & TOWN CO'S,	20	25	25	61	30	10	60					71	90						PAID IN FULL RET. ON ASSESSMENT ROLL
Unknown	256	176	SAN DIEGO LAND & TOWN CO'S,	21	25	25	61	31	10	59					71	90	Unknown	256	MAR 27 1908			PAID IN FULL RET. ON ASSESSMENT ROLL
Unknown	257	176	SAN DIEGO LAND & TOWN CO'S,	22	25	25	61	30	10	60					71	90	Unknown	257	MAR 27 1908			PAID IN FULL RET. ON ASSESSMENT ROLL
Unknown	258	176	SAN DIEGO LAND & TOWN CO'S,	23	25	25	61	31	10	59					71	90	Unknown	258	MAR 27 1908			PAID IN FULL RET. ON ASSESSMENT ROLL
Unknown	259	176	SAN DIEGO LAND & TOWN CO'S,	24	25	165	61	30	69	93					135	19	Unknown	259	MAR 27 1908	135	19	PAID IN FULL RET. ON ASSESSMENT ROLL
Unknown	260	175	SAN DIEGO LAND & TOWN CO'S,	1	25	165	61	31	69	93					136	41	Unknown	260	MAR 27 1908	136	41	PAID IN FULL RET. ON ASSESSMENT ROLL
Unknown	261	175	SAN DIEGO LAND & TOWN CO'S,	2	25	25	61	30	10	60					71	90	Unknown	261	MAR 27 1908	71	90	PAID IN FULL RET. ON ASSESSMENT ROLL
Unknown	262	175	SAN DIEGO LAND & TOWN CO'S,	3	25	25	61	31	10	60					71	91	Unknown	262	MAR 27 1908	71	91	PAID IN FULL RET. ON ASSESSMENT ROLL
Unknown	263	175	SAN DIEGO LAND & TOWN CO'S,	4	25	25	61	30	10	60					71	90	Unknown	263	MAR 27 1908	71	90	PAID IN FULL RET. ON ASSESSMENT ROLL
Unknown	264	175	SAN DIEGO LAND & TOWN CO'S,	5	25	25	61	31	10	59					71	90						PAID IN FULL RET. ON ASSESSMENT ROLL
Unknown	265	175	SAN DIEGO LAND & TOWN CO'S,	6	25	25	61	30	10	60					71	90	Unknown	265	MAR 27 1908			PAID IN FULL RET. ON ASSESSMENT ROLL
Unknown	266	175	SAN DIEGO LAND & TOWN CO'S,	7	25	25	61	31	10	59					71	90	Unknown	266	MAR 27 1908			PAID IN FULL RET. ON ASSESSMENT ROLL
Unknown	267	175	SAN DIEGO LAND & TOWN CO'S,	8	25	25	61	30	10	60					71	90	Unknown	267	MAR 27 1908			PAID IN FULL RET. ON ASSESSMENT ROLL
Unknown	268	175	SAN DIEGO LAND & TOWN CO'S,	9	25	25	61	31	10	59					71	90	Unknown	268	MAR 27 1908			PAID IN FULL RET. ON ASSESSMENT ROLL
Unknown	269	175	SAN DIEGO LAND & TOWN CO'S,	10	25	25	61	30	10	60					71	90	Unknown	269	MAR 27 1908			PAID IN FULL RET. ON ASSESSMENT ROLL
Unknown	270	175	SAN DIEGO LAND & TOWN CO'S,	11	25	25	61	31	10	59					71	90	Unknown	270	MAR 27 1908			PAID IN FULL RET. ON ASSESSMENT ROLL
Unknown	271	175	SAN DIEGO LAND & TOWN CO'S,	12	25	25	61	30	10	60					71	90						PAID IN FULL RET. ON ASSESSMENT ROLL
Unknown	272	175	SAN DIEGO LAND & TOWN CO'S,	13	25	25	61	31	8	41					69	72						PAID IN FULL RET. ON ASSESSMENT ROLL
Unknown	273	175	SAN DIEGO LAND & TOWN CO'S,	14	25	25	61	30	8	41					69	71						PAID IN FULL RET. ON ASSESSMENT ROLL
Unknown	274	175	SAN DIEGO LAND & TOWN CO'S,	15	25	25	61	31	8	40					69	71						PAID IN FULL RET. ON ASSESSMENT ROLL
Unknown	275	175	SAN DIEGO LAND & TOWN CO'S,	16	25	25	61	30	8	41					69	71	Unknown	275	MAR 27 1908	69	71	PAID IN FULL RET. ON ASSESSMENT ROLL
Unknown	276	175	SAN DIEGO LAND & TOWN CO'S,	17	25	25	61	31	8	41					69	72	Unknown	276	MAR 27 1908	69	72	PAID IN FULL RET. ON ASSESSMENT ROLL
Unknown	277	175	SAN DIEGO LAND & TOWN CO'S,	18	25	25	61	30	8	40					69	70	Unknown	277	MAR 27 1908	69	70	PAID IN FULL RET. ON ASSESSMENT ROLL
Unknown	278	175	SAN DIEGO LAND & TOWN CO'S,	19	25	25	61	31	8	41					69	72						PAID IN FULL RET. ON ASSESSMENT ROLL
Unknown	279	175	SAN DIEGO LAND & TOWN CO'S,	20	25	25	61	30	8	41					69	71						PAID IN FULL RET. ON ASSESSMENT ROLL
Unknown	280	175	SAN DIEGO LAND & TOWN CO'S,	21	25	25	61	31	8	40					69	71	Unknown	280	MAR 27 1908			PAID IN FULL RET. ON ASSESSMENT ROLL
Unknown	281	175	SAN DIEGO LAND & TOWN CO'S,	22	25	25	61	30	8	41					69	71	Unknown	281	MAR 27 1908			PAID IN FULL RET. ON ASSESSMENT ROLL
Unknown	282	175	SAN DIEGO LAND & TOWN CO'S,	23	25	25	61	31	8	41					69	72	Unknown	282	MAR 27 1908			PAID IN FULL RET. ON ASSESSMENT ROLL
Unknown	283	175	SAN DIEGO LAND & TOWN CO'S,	24	25	165	61	30	55	48					118	61	Unknown	283	MAR 27 1908			PAID IN FULL RET. ON ASSESSMENT ROLL
Unknown	284	175	SAN DIEGO LAND & TOWN CO'S,	1	25	165	61	31	55	48					118	61						PAID IN FULL RET. ON ASSESSMENT ROLL
Unknown	285	175	SAN DIEGO LAND & TOWN CO'S,	2	25	25	61	30	8	40					69	70						PAID IN FULL RET. ON ASSESSMENT ROLL

OWNERS	Assessment Number	Block	Tract or Subdivision	Lot	Front Feet	Front Inches	Frontage Assessment Dollars	Frontage Assessment Cents	Quantity Assessment Dollars	Quantity Assessment Cents	Assessment Dollars	Assessment Cents	Assessment Dollars	Assessment Cents	Total Assessment Dollars	Total Assessment Cents	Demands Made Upon as Owners	Assessment Numbers	Date of Demand ----------190--	Assessment Due and Unpaid Dollars	Assessment Due and Unpaid Cents	SUBSEQUENT PAYMENTS
Unknown	286	174	SAN DIEGO LAND & TOWN CO'S,	3	75	25	61	31	8	41					69	72	Unknown		MAR 27 1908			PAID IN FULL RET. ON ASSESSMENT ROLL.
Unknown	287	174	SAN DIEGO LAND & TOWN CO'S,	4	25	25	61	30	8	41					69	71	Unknown		MAR 27 1908			PAID IN FULL RET. ON ASSESSMENT ROLL.
Unknown	288	174	SAN DIEGO LAND & TOWN CO'S,	5	25	25	61	31	8	40					69	71	Unknown	288	MAR 27 1908	69	71	PAID IN FULL RET. ON ASSESSMENT ROLL.
Unknown	289	174	SAN DIEGO LAND & TOWN CO'S,	6	25	25	61	30	8	41					69	71	Unknown	289	MAR 27 1908	69	71	PAID IN FULL RET. ON ASSESSMENT ROLL.
Unknown	290	174	SAN DIEGO LAND & TOWN CO'S,	7	25	125	61	31	4	20					65	51						PAID IN FULL RET. ON ASSESSMENT ROLL.
Unknown	291	143	SAN DIEGO LAND & TOWN CO'S,	36	25	25	61	30	8	41					69	71	Unknown	291	MAR 27 1908	69	71	PAID IN FULL RET. ON ASSESSMENT ROLL.
Unknown	292	143	SAN DIEGO LAND & TOWN CO'S,	35	25	25	61	31	8	41					69	72	Unknown	292	MAR 27 1908	69	72	PAID IN FULL RET. ON ASSESSMENT ROLL.
Unknown	293	143	SAN DIEGO LAND & TOWN CO'S,	34	25	25	61	30	8	40					69	70	Unknown	293	MAR 27 1908	69	70	PAID IN FULL RET. ON ASSESSMENT ROLL.
Unknown	294	143	SAN DIEGO LAND & TOWN CO'S,	W 1/2 33	5	5	12	26	1	68					13	94	Unknown	294	MAR 27 1908	13	94	PAID IN FULL RET. ON ASSESSMENT ROLL.
Unknown	295	143	SAN DIEGO LAND & TOWN CO'S,	E 20' 33	20	20	49	04	6	72					55	76	Unknown	295	MAR 27 1908	55	76	PAID IN FULL RET. ON ASSESSMENT ROLL.
Unknown	296	143	SAN DIEGO LAND & TOWN CO'S,	32	25	25	61	31	8	41					69	72	Unknown	296	MAR 27 1908	69	72	PAID IN FULL RET. ON ASSESSMENT ROLL.
Unknown	297	143	SAN DIEGO LAND & TOWN CO'S,	31	25	25	61	30	8	41					69	71	Unknown	297	MAR 27 1908	69	71	PAID IN FULL 2 CONTRACTORS RECPT
Unknown	298	143	SAN DIEGO LAND & TOWN CO'S,	30	25	25	61	31	8	40					69	71	Unknown	298	MAR 27 1908	69	71	PAID IN FULL 3 CONTRACTORS RECPT
Unknown	299	143	SAN DIEGO LAND & TOWN CO'S,	29	25	25	61	30	8	41					69	71	Unknown	299	MAR 27 1908	69	71	PAID IN FULL RET. ON ASSESSMENT ROLL.
Unknown	300	143	SAN DIEGO LAND & TOWN CO'S,	28	25	25	61	31	8	41					69	72	Unknown	300	MAR 27 1908	69	72	PAID IN FULL RET. ON ASSESSMENT ROLL.
Unknown	301	143	SAN DIEGO LAND & TOWN CO'S,	27	25	25	61	30	8	40					69	70	Unknown	301	MAR 27 1908	69	70	PAID IN FULL RET. ON ASSESSMENT ROLL.
Unknown	302	143	SAN DIEGO LAND & TOWN CO'S,	26	25	25	61	31	8	41					69	72	Unknown	302	MAR 27 1908	69	72	PAID IN FULL RET. ON ASSESSMENT ROLL.
Unknown	303	143	SAN DIEGO LAND & TOWN CO'S,	25	25	6 / 165	61	1/2 30	55	48					118	60	Unknown	303	MAR 27 1908	118	60	PAID IN FULL RET. ON ASSESSMENT ROLL.
Unknown	304	144	SAN DIEGO LAND & TOWN CO'S,	48	25	6 / 165	61	1/83 31	55	48					118	62	Unknown	304	MAR 27 1908	118	62	PAID IN FULL RET. ON ASSESSMENT ROLL.
Unknown	305	144	SAN DIEGO LAND & TOWN CO'S,	47	25	25	61	30	8	41					69	71	Unknown	305	MAR 27 1908	69	71	PAID IN FULL RET. ON ASSESSMENT ROLL.
Unknown	306	144	SAN DIEGO LAND & TOWN CO'S,	46	25	25	61	31	8	40					69	71						PAID IN FULL RET. ON ASSESSMENT ROLL.
Unknown	307	144	SAN DIEGO LAND & TOWN CO'S,	45	25	25	61	30	8	41					69	71						PAID IN FULL RET. ON ASSESSMENT ROLL.
Unknown	308	144	SAN DIEGO LAND & TOWN CO'S,	44	25	25	61	31	8	41					69	72	Unknown	308	MAR 27 1908	69	72	PAID IN FULL RET. ON ASSESSMENT ROLL.
Unknown	309	144	SAN DIEGO LAND & TOWN CO'S,	43	25	25	61	30	8	40					69	70	Unknown	309	MAR 27 1908	69	70	PAID IN FULL RET. ON ASSESSMENT ROLL.
Unknown	310	144	SAN DIEGO LAND & TOWN CO'S,	42	25	25	61	31	8	41					69	72	Unknown	310	MAR 27 1908	69	72	PAID IN FULL RET. ON ASSESSMENT ROLL.
Unknown	311	144	SAN DIEGO LAND & TOWN CO'S,	41	25	25	61	30	8	41					69	71						PAID IN FULL RET. ON ASSESSMENT ROLL.
Unknown	312	144	SAN DIEGO LAND & TOWN CO'S,	40	25	22.25	61	31	7	44					68	75						PAID IN FULL RET. ON ASSESSMENT ROLL.
Unknown	313	144	SAN DIEGO LAND & TOWN CO'S,	39	25		61	30							61	30						PAID IN FULL RET. ON ASSESSMENT ROLL.
Unknown	314	144	SAN DIEGO LAND & TOWN CO'S,	38	25		61	31							61	31						PAID IN FULL RET. ON ASSESSMENT ROLL.
Unknown	315	144	SAN DIEGO LAND & TOWN CO'S,	37	25		61	30							61	30	Unknown	315	MAR 27 1908	61	30	PAID IN FULL RET. ON ASSESSMENT ROLL.
Unknown	316	144	SAN DIEGO LAND & TOWN CO'S,	36	25	5 / 203	61	31							63	34	Unknown	316	MAR 27 1908	63	34	PAID IN FULL RET. ON ASSESSMENT ROLL.
Unknown	317	144	SAN DIEGO LAND & TOWN CO'S,	35	25		61	30							61	30						PAID IN FULL RET. ON ASSESSMENT ROLL.
Unknown	318	144	SAN DIEGO LAND & TOWN CO'S,	34	25		61	31							61	31	Unknown	318	MAR 27 1908	61	31	PAID IN FULL RET. ON ASSESSMENT ROLL.
Unknown	319	144	SAN DIEGO LAND & TOWN CO'S,	33	25		61	30							61	30						PAID IN FULL RET. ON ASSESSMENT ROLL.
Unknown	320	144	SAN DIEGO LAND & TOWN CO'S,	32	25		61	31							61	31						PAID IN FULL RET. ON ASSESSMENT ROLL.
Unknown	321	144	SAN DIEGO LAND & TOWN CO'S,	31	19.25	5 / 202	47	21							49	23	Unknown	321	MAR 27 1908	49	23	PAID IN FULL RET. ON ASSESSMENT ROLL.
Unknown	322	174	SAN DIEGO LAND & TOWN CO'S,	8	25		61	31							61	31						PAID IN FULL RET. ON ASSESSMENT ROLL.
Unknown	323	174	SAN DIEGO LAND & TOWN CO'S,	9	25		61	30							61	30						PAID IN FULL RET. ON ASSESSMENT ROLL.
Unknown	324	174	SAN DIEGO LAND & TOWN CO'S,	10	25		61	31							61	31						PAID IN FULL RET. ON ASSESSMENT ROLL.
Unknown	325	174	SAN DIEGO LAND & TOWN CO'S,	11	25		61	30							61	30	Unknown	325	MAR 27 1908	61	30	PAID IN FULL RET. ON ASSESSMENT ROLL.
Unknown	326	174	SAN DIEGO LAND & TOWN CO'S	12	25		61	30							61	30	Unknown	326	MAR 27 1908	61	30	PAID IN FULL RET. ON ASSESSMENT ROLL.
Unknown	327	174	SAN DIEGO LAND & TOWN CO'S	13	25	5 / 203 / 547	61	30							63	33	Unknown	327	MAR 27 1908	63	33	PAID IN FULL RET. ON ASSESSMENT ROLL.
Unknown	328	174	SAN DIEGO LAND & TOWN CO'S	14	5		5	47							5	47	Unknown	328	MAR 27 1908	5	47	PAID IN FULL RET. ON ASSESSMENT ROLL.
Unknown							198	35 26	43	44 21					241	79 45						
Unknown																						
Unknown																						
Unknown																						
Unknown																						
Unknown																						
Unknown																						
Unknown																						
Unknown																						
Unknown																						
Unknown																						
Unknown																						
Unknown																						
Unknown																						

DIAGRAM

Exhibiting Logan Avenue Street and its intersecting streets from the East line of 16th Street to the West line of 26th Street, in the City of San Diego, California, on which work has been done under my official contract as Street Superintendent of said city, with The Barber Asphalt Paving Company dated the 14th day of August A. D. 1907, for the Paving and the Construction of Culverts on said Logan Avenue Street, as is more particularly described in said contract; showing the relative location of each district, lot, portion of lot, or parcel of land assessed, to the work done; numbered in red ink to correspond with the red ink numbers in the assessment, and showing the number of feet fronting, assessed for said work contracted for and performed. Herein "No." is used for the word "number" and "ft." for the word "feet". The marks ' and " mean respectively "feet" and "inches." Figures in black ink next to property line show, each, the length of said line in feet. Other figures in black ink show the numbers of the lots.

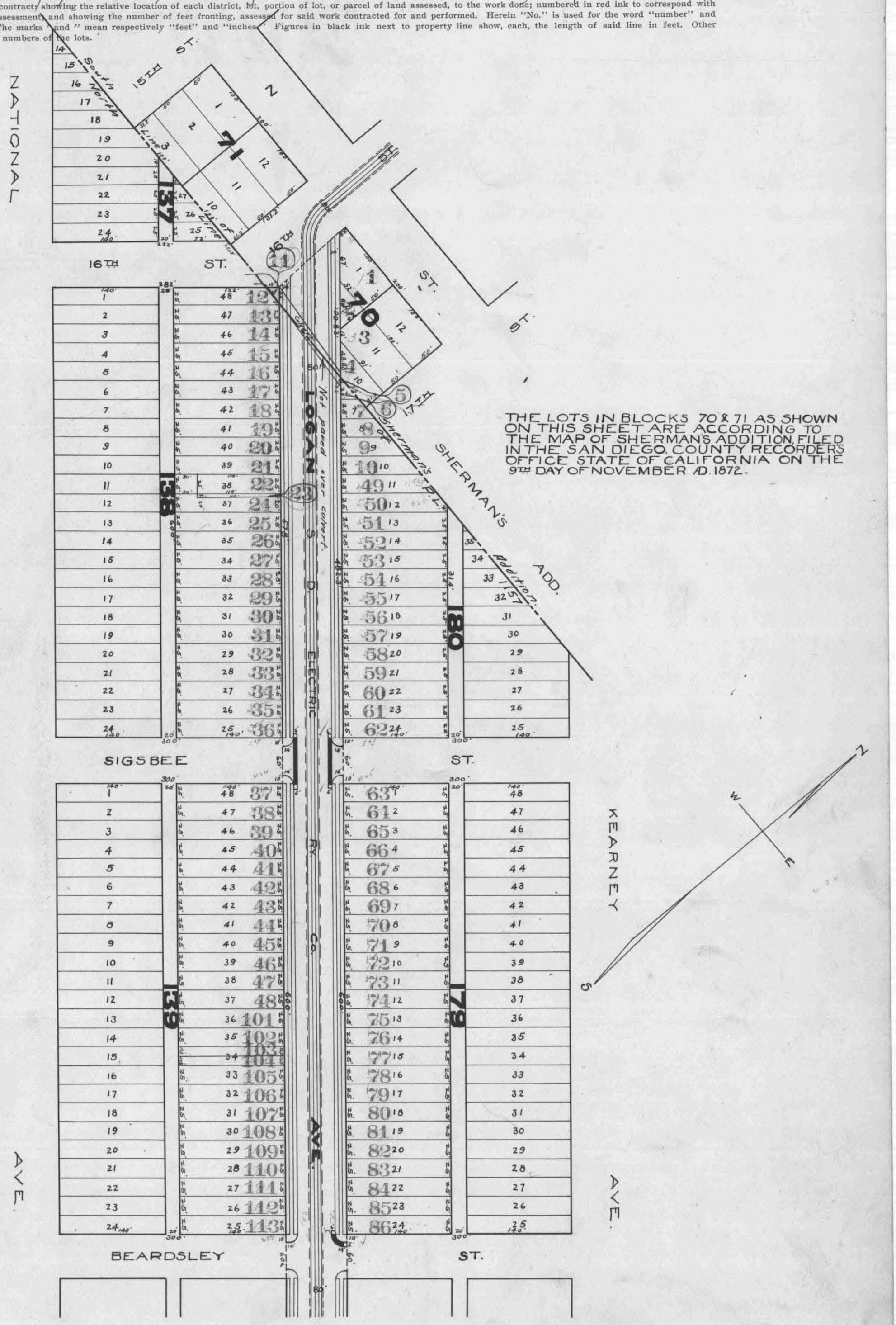

THE LOTS IN BLOCKS 70 & 71 AS SHOWN ON THIS SHEET ARE ACCORDING TO THE MAP OF SHERMAN'S ADDITION, FILED IN THE SAN DIEGO. COUNTY RECORDER'S OFFICE STATE OF CALIFORNIA ON THE 9TH DAY OF NOVEMBER AD. 1872.

THE LOTS IN BLOCKS 137, 138, 139, 179 & 180, AS SHOWN ON THIS SHEET ARE ACCORDING TO THE MAP OF SUBDIVISION OF PUEBLO LOT 1157 FOR MANNASSEE AND SCHILLER, FILED IN THE SAN DIEGO COUNTY RECORDER'S OFFICE, STATE OF CALIFORNIA ON THE 25TH DAY OF SEPTEMBER 1869.

At said City of San Diego, California, this 3rd day of March A. D. 1908

J. C. Brockway
Superintendent of Streets of the City of San Diego, California

Recorded March 3rd A. D. 1908

J. C. Brockway
Superintendent of Streets of the City of San Diego, California

DIAGRAM

Exhibiting Logan Avenue ~~Street~~ and its intersecting streets from the East line of 16th Street to the West line of 26th Street, in the City of San Diego, California, on which work has been done under my official contract as Street Superintendent of said city, with The Barber Asphalt Paving Company dated the 14th day of August A. D. 1907, for the Paving and the Construction of Culverts on said Logan Avenue Street, as is more particularly described in said contract; showing the relative location of each district, lot, portion of lot, or parcel of land assessed, to the work done; numbered in red ink to correspond with the red ink numbers in the assessment; and showing the number of feet fronting, assessed for said work contracted for and performed. Herein "No." is used for the word "number" and "ft." for the word "feet". The marks ' and " mean respectively "feet" and "inches." Figures in black ink next to property line show, each, the length of said line in feet. Other figures in black ink show the numbers of the lots.

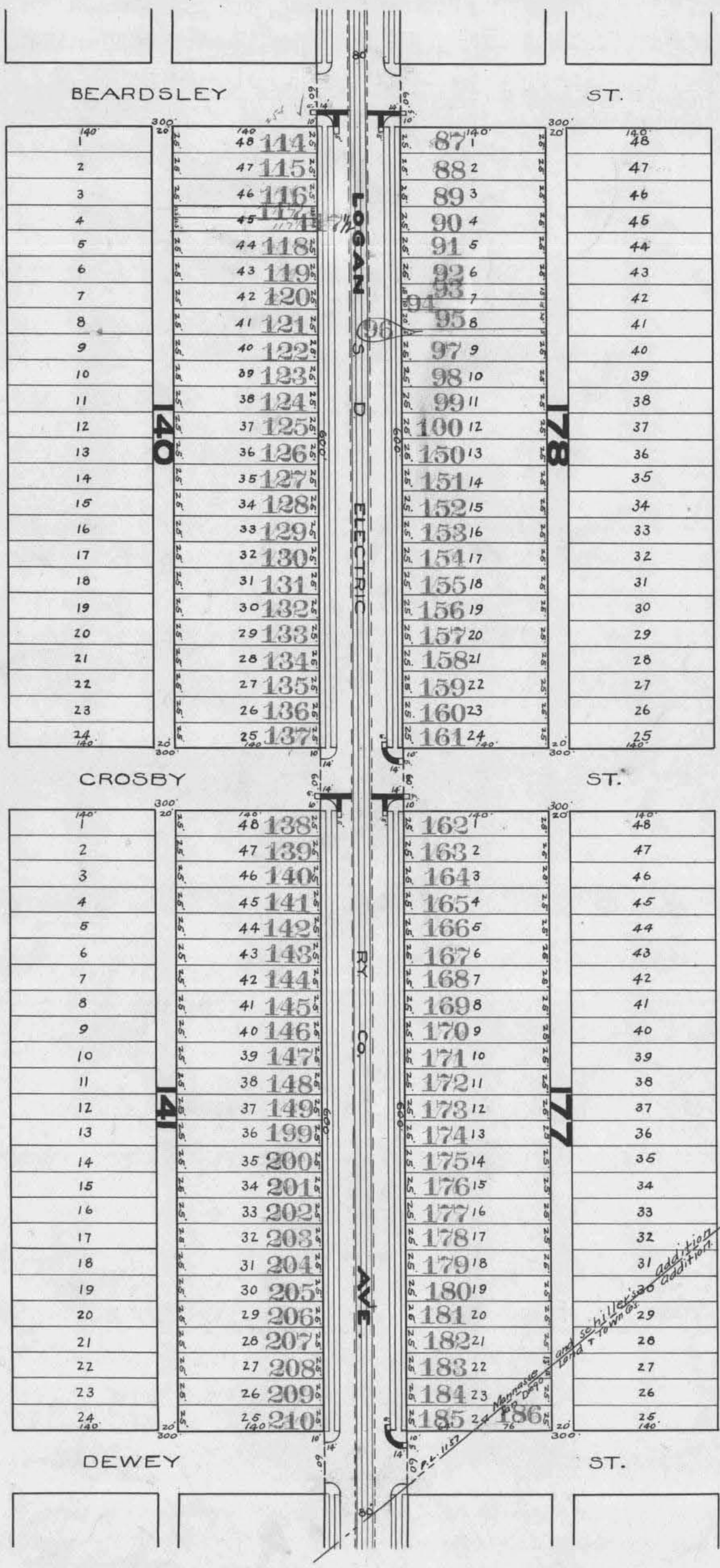

THE LOTS AND BLOCKS IN MANNASSE & SCHILLER'S ADDITION AS SHOWN ON THIS MAP ARE ACCORDING TO THE MAP OF SAID SUBDIVISION OF PUEBLO LOT 1157 FOR MANNASSE AND SCHILLER, FILED IN THE SAN DIEGO COUNTY RECORDERS OFFICE, STATE OF CALIFORNIA ON THE 25TH DAY OF SEPTEMBER 1869.

THE LOTS IN SAN DIEGO LAND & TOWN COMPANY'S ADDITION, AS SHOWN ON THIS SHEET ARE ACCORDING TO THE MAP OF SAID ADDITION, FILED IN THE SAN DIEGO COUNTY RECORDERS OFFICE STATE OF CALIFORNIA ON THE 30TH DAY OF OCTOBER 1886.

At said City of San Diego, California, this 3rd *day of* March *A. D.* 1908

J. C. Brockway
Superintendent of Streets of the City of San Diego, California

Recorded March 3rd *A. D.* 1908

J. C. Brockway
Superintendent of Streets of the City of San Diego, California

DIAGRAM

Exhibiting Logan Avenue Street and its intersecting streets from the East line of 16th Street to the West line of 26th Street, in the City of San Diego, California, on which work has been done under my official contract as Street Superintendent of said city, with The Barber Asphalt Paving Company dated the 14th day of August A. D. 1908, for the Paving and Construction of Culverts on or said Logan Avenue Street, as is more particularly described in said contract; showing the relative location of each district, lot, portion of lot, or parcel of land assessed, to the work done; numbered in red ink to correspond with the red ink numbers in the assessment; and showing the number of feet fronting, assessed for said work contracted for and performed. Herein "No." is used for the word "number" and "ft." for the word "feet". The marks ′ and ″ mean respectively "feet" and "inches." Figures in black ink next to property line show, each, the length of said line in feet. Other figures in black ink show the numbers of the lots.

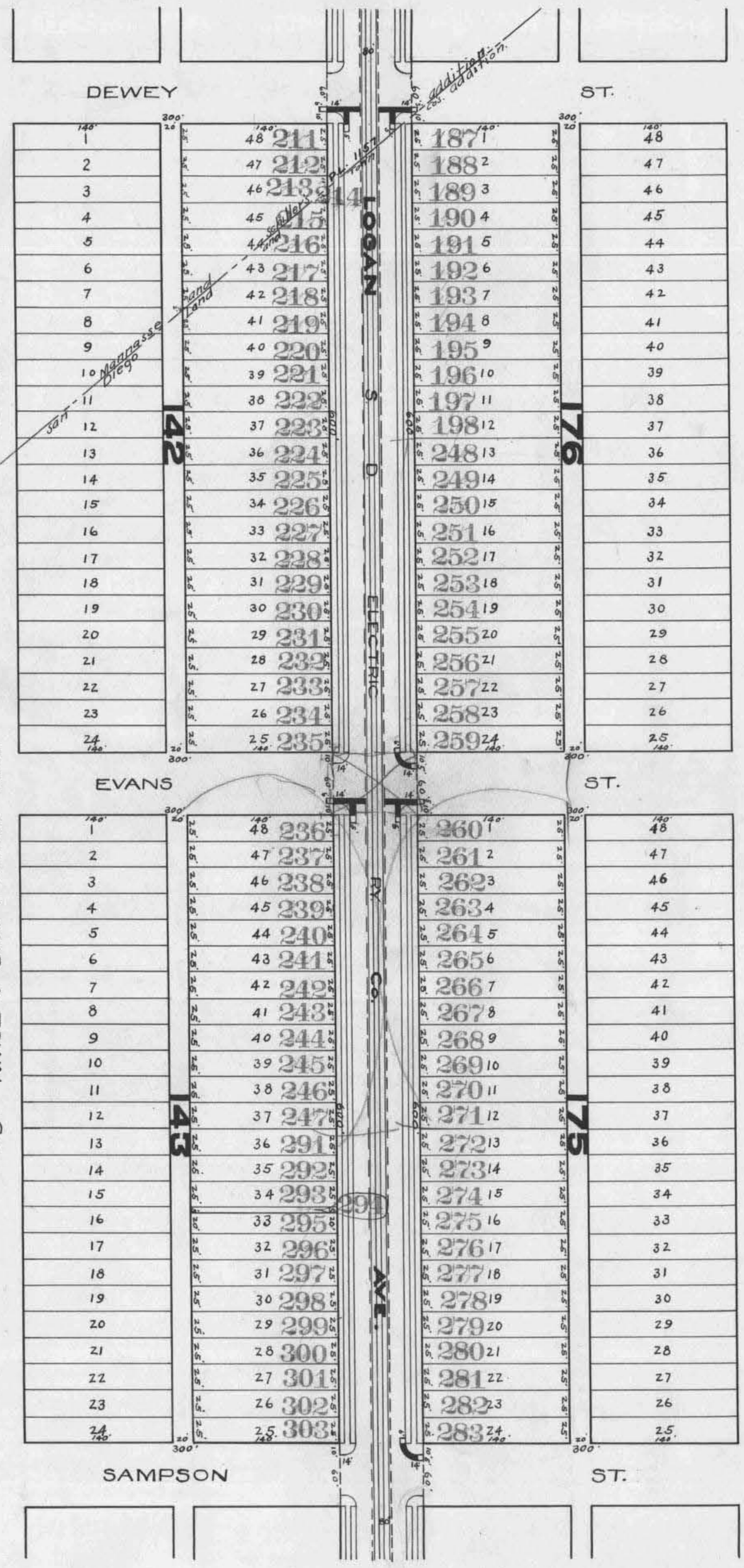

THE LOTS IN MANNASSE & SCHILLER'S ADDITION AS SHOWN ON THIS SHEET ARE ACCORDING TO THE MAP OF THE SUBDIVISION OF PUEBLO LOT 1157 FOR MANNASSE AND SCHILLER: FILED IN THE SAN DIEGO COUNTY RECORDER'S OFFICE STATE OF CALIFORNIA ON THE 25TH DAY OF SEPTEMBER 1869.

THE LOTS AND BLOCKS IN SAN DIEGO LAND & TOWN COMPANY'S ADDITION AS SHOWN ON THIS SHEET ARE ACCORDING TO THE MAP OF SAID ADDITION, FILED IN THE SAN DIEGO COUNTY RECORDER'S OFFICE STATE OF CALIFORNIA ON THE 30TH DAY OF OCTOBER 1886.

At said City of San Diego, California, this 3rd day of March A. D. 1908

J. C. Brockway
Superintendent of Streets of the City of San Diego, California

Recorded March 3rd A. D. 1908

J. C. Brockway
Superintendent of Streets of the City of San Diego, California

DIAGRAM

Exhibiting Logan Avenue ~~Street~~ and its intersecting streets from the East line of 16th Street to the West line of 26th Street, in the City of San Diego, California, on which work has been done under my official contract as Street Superintendent of said city, with The Barber Asphalt Paving Company dated the 14th day of August A. D. 1907, for the Paving and Construction of Culverts on said Logan Avenue ~~Street~~, as is more particularly described in said contract; showing the relative location of each district, lot, portion of lot, or parcel of land assessed, to the work done; numbered in red ink to correspond with the red ink numbers in the assessment; and showing the number of feet fronting, assessed for said work contracted for and performed. Herein "No." is used for the word "number" and "ft." for the word "feet". The marks ′ and ″ mean respectively "feet" and "inches." Figures in black ink next to property line show, each, the length of said line in feet. Other figures in black ink show the numbers of the lots.

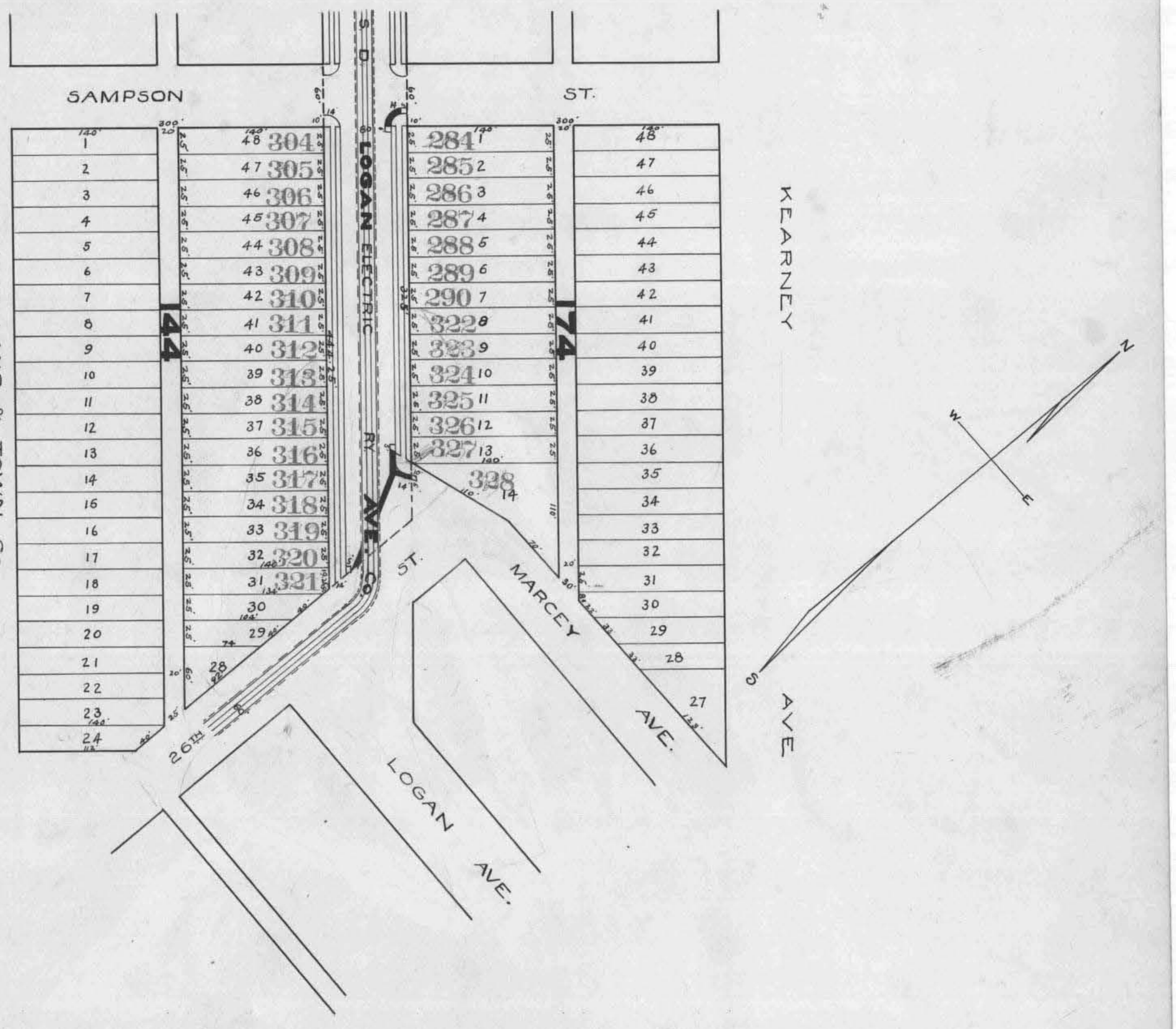

At said City of San Diego, California, this 3rd day of March A. D. 1908

J. C. Brockway
Superintendent of Streets of the City of San Diego, California

Recorded March 3rd A. D. 1908

J. C. Brockway
Superintendent of Streets of the City of San Diego, California

Done at San Diego, California....March 3rd.....1908.

J. C. Brockway
Superintendent of Streets of the City of San Diego, California.

Recorded ....March.....3rd.....1908.

J. C. Brockway
Superintendent of Streets of the City of San Diego, California.

I, J. C. Brockway.....Superintendent of Streets of the City of San Diego, California, do hereby certify that all charges herein stated are correct, and that the computations and calculations of this Assessment are correct.

J. C. Brockway
Superintendent of Streets of the City of San Diego, California.

Recorded .....March.....3rd.....1908.

J. C. Brockway
Superintendent of Streets of the City of San Diego, California.

CERTIFICATE OF THE CITY ENGINEER

I, H. T. Cramer.....City Engineer of the City of San Diego, in the County of San Diego, State of California, do hereby certify that the work of Paving and the construction of Curbs on Logan Ave~~nue~~ Street, from the east line of 16th Street to the west line of 26th Street was performed in accordance with the surveys and the engineering work done by me and under my direction; and that the quantities thereof were correctly given by me to the Superintendent of Streets, and said work is in accord with the official grade of said street.

H. T. Cramer
City Engineer of the City of San Diego, California.

Dated at San Diego, Calif.,.....March 3rd.....1908.

Recorded .....March 3rd.....1908.

J. C. Brockway
Superintendent of Streets of the City of San Diego, California.

(Affiant's Name).

H. T. Cramer

Subscribed and sworn to this 28th day of March A. D., 1908. before me,

[SEAL] Alice Green
Notary Public.

Filed this 28th day of March A. D., 1908.

J. C. BROCKWAY.
Street Superintendent of the City of San Diego.

Recorded March 30 A. D., 1908

J. C. BROCKWAY.
Street Superintendent of the City of San Diego.

WARRANT

By Virtue Hereof, I, J. C. Brockway.....Street Superintendent of the City of San Diego, County of San Diego, and State of California, by virtue of the authority vested in me as said Street Superintendent, do authorize and empower The Barber Asphalt Paving Company its agents or assigns, to demand and receive the several assessments upon the assessment and diagram hereto attached, and this shall be its warrant for the same.

San Diego, ...March.....3rd..... A. D., 1908.

J. C. Brockway
Street Superintendent of the City of San Diego.

Countersigned by J. M. Forward
Mayor of City of San Diego.

Recorded .....March.....3rd.....A. D., 1908.

J. C. Brockway
Street Superintendent of the City of San Diego.

CERTIFICATE OF RECORD

I hereby complete and sign the foregoing record from page.....to page..... both inclusive, of the Assessment, Diagram, Warrant. Certificate of the City Engineer, Contractor's Return and also in the Book of "Contracts and Bonds," the recorded Contract and Bond, each numbered....., all for the work therein described upon.....Street, from the.....line of.....Street, to the..... line of.....Street.

Office of the Street Superintendent, San Diego, California, this.....day of.....A. D., 190...

.....
Street Superintendent of the City of San Diego.

ASSESSMENT NUMBER ____

In the Matter of Grading Rosecrans Street from the Southwest line of Lauch Street to the north line of Pueblo Lot 177

Pursuant to Statute I, J. C. Broadway, as Street Superintendent of the City of San Diego, in the County of San Diego and State of California, do hereby assess and apportion, as shown hereinafter and in the diagram attached hereto, upon certain lots, portions of lots, and parcels of land in that Assessment district described in said Resolution of Intention No. 3040 adopted Jan 7th 1907 and approved by the Mayor of said City on Jan 10th 1907 and on file in the office of the Clerk of said City, the exterior boundaries of which said district are also shown on the diagram hereto attached, referred to and made a part hereof, the sum of Twelve Thousand Two Hundred Ninety six 24/100 Dollars, ($12296.24 to be paid to Olof Nelson His agents or assigns, to cover the sum due (including incidental expenses) for the work of Grading Rosecrans Street from the Southwest line of Lauch Street to the North line of Pueblo Lot 177 Street in said City, as said work is more particularly specified in my official contract therefor with said Olof Nelson dated the 2nd day of July A. D. 1907

All of said work has been performed and materials furnished, complying with the specifications and under my direction, and to my satisfaction and acceptance. And because the names of the owners of said assessed property are unknown to me, I herewith write the word "Unknown" opposite the number of the lot and the amount assessed thereon, and the number of each lot, portion of lot, or parcel of land assessed.

TOTAL COST OF THE WORK IS $12296.24 AS FOLLOWS:

24487.3 Cu yds Cut @ 47/100	$ 1150.903
6851.3 Cu yds Fill @ 04½/100	$ 308.31
	$
	$
	$
	$
Contract Cost	$ 11817.34

INCIDENTAL EXPENSES:

City Engineer's Official Fees	$ 440.00
Printing and Advertising	$ 38.90
Special Superintendent's compensation at $ per day	$
Incidental Expenses	$ 478.90
Contract Cost	$ 11817.34
Total Cost	$ 12296.24

DIVIDED AS FOLLOWS:

DESCRIPTION	Cu yds Cut @ 47/100 per Cu yds	Cu yds Fill @ 04½/100 per Cu yds	Cost of Cut Dollars	Cost of Cut Cents	Cost of Fill Dollars	Cost of Fill Cents			Incidental Expenses Dollars	Incidental Expenses Cents	Total Assessment Dollars	Total Assessment Cents	Number of Square Feet Assessed		Rate Per Square Foot Assessed Dollars	Rate Per Square Foot Assessed Cents
	24487.3	6851.3	1150	03	308	31			478	90	12296	24				

24487.3 6851.3 1150.903 308.31 478.90 12296.24

MARGIN

CONTRACTOR'S RETURN

STATE OF CALIFORNIA, COUNTY OF SAN DIEGO, CITY OF SAN DIEGO. } ss.

Olof Nelson being duly sworn, says that he is the contractor named in annexed Assessment, Diagram and Warrant; that said assessment for the total cost of certain street work upon Rosecrans Street between Lauch St. and North line of Pueblo Lot 177 in said city, as more fully described therein and in the contract for said work with said Olof Nelson made by the Superintendent of Streets in said city, dated the 2nd day of July A. D. 1907., levied as therein described upon certain lots, portions of lots, or parcels of land, and the unknown owners thereof for the sum of Twelve Thousand Two Hundred Ninety six 24/100 Dollars ($12296.24/100) payable to Olof Nelson, His agents or assigns, was made, recorded and delivered by said Superintendent on the 5th day of March A. D. 1908., to affiant in behalf of said contractor; that there were attached to the same and delivered to the same in the same behalf, at the same time, by said Superintendent, his Diagram, thereto attached, and a warrant in favor of Olof Nelson for collecting said assessment, upon which warrant this return is endorsed; that in the case of all assessments therein described, but not included in the following table, affiant has, since the date last aforsaid, in the manner hereinafter described and in behalf of said contractor, made demand upon and received full payment from the owners of each and all such assessed lots and lands; and that besides all personal demands, affiant did, whenever the name of the owner of the lot is stated as "unknown" on the assessment, on the 18-19-20-21 23-24-25-26 27-28-30 days of March A. D. 1908., within thirty days from the date of said warrant, and between the hours of 9 A. M. and 4 P. M., in behalf of said contractor, enter upon each of the corresponding lots, portions of lots and parcels of land assessed, and with said certificate, assessment, diagram and warrant, and in a loud, audible voice, publicly make demands for the payment of each of said assessments from the unknown owners thereof, upon each lot, portion of lot, or parcel of land, for each of its own assessments as specified in said assessment; and that whenever he found a building, tenant or occupant upon any of said premises, besides the public demand as aforesaid, he, at the same time, in the same behalf, presenting and exhibiting said certificate, assessment, diagram and warrant, in each instance, demanded from each tenant, or occupant, for the unknown owners, separately, the payment of each of said assessments upon said premises; and in the following table he states the name of such demandee, as "tenant," or "occupant," with the word "unknown;" but that, notwithstanding said demands, the following totals of said assessed sums, each separately demanded, and also the total, remain unpaid, to-wit:

OWNERS	ASSESSED UPON: Assessment Number	Block	Tract or Subdivision	Lot	Assessment Dollars	Assessment Cents	Assessment Dollars	Assessment Cents	Assessment Dollars	Assessment Cents	Assessment Dollars	Assessment Cents	Total Assessment Dollars	Total Assessment Cents	Demands Made Upon as Owners	Assessment Numbers	Date of Demand ----190--	Assessment Due and Unpaid Dollars	Assessment Due and Unpaid Cents	SUBSEQUENT PAYMENTS
Unknown	1		Pueblo Lot	188									526	95	Unknown	1	MAR 27 1908	526	95	PAID IN FULL RET. ON ASSESSMENT ROLL.
Unknown	2		Pueblo Lot	191									206	32	Unknown	2	MAR 27 1908	206	32	PAID IN FULL RET. ON ASSESSMENT ROLL.
Unknown	3		Pueblo Lot	190									237	00	Unknown	3	MAR 27 1908	237	00	PAID IN FULL RET. ON ASSESSMENT ROLL.
Unknown	4/12		ROSEVILLE HTS.	1										30	Unknown	4	MAR 27 1908		30	PAID IN FULL RET. ON ASSESSMENT ROLL.
Unknown	5/12		ROSEVILLE HTS.	2										25	Unknown	5	MAR 27 1908		25	PAID IN FULL RET. ON ASSESSMENT ROLL.
Unknown	6/12		ROSEVILLE HTS.	3										35						PAID IN FULL RET. ON ASSESSMENT ROLL.
Unknown	7/12		ROSEVILLE HTS.	4										40						PAID IN FULL RET. ON ASSESSMENT ROLL.
Unknown	8/12		ROSEVILLE HTS.	5										45						PAID IN FULL RET. ON ASSESSMENT ROLL.
Unknown	9/12		ROSEVILLE HTS.	6										45						PAID IN FULL RET. ON ASSESSMENT ROLL.
Unknown	10/12		ROSEVILLE HTS.	7										45						PAID IN FULL RET. ON ASSESSMENT ROLL.
Unknown	11/12		ROSEVILLE HTS.	8										45						PAID IN FULL RET. ON ASSESSMENT ROLL.
Unknown	12/12		ROSEVILLE HTS.	9										45						PAID IN FULL RET. ON ASSESSMENT ROLL.
Unknown	13/12		ROSEVILLE HTS.	10										45						PAID IN FULL RET. ON ASSESSMENT ROLL.
Unknown	14/12		ROSEVILLE HTS.	11										45						PAID IN FULL RET. ON ASSESSMENT ROLL.
Unknown	15/12		ROSEVILLE HTS.	12										45						PAID IN FULL RET. ON ASSESSMENT ROLL.

272

OWNERS	ASSESSED UPON				Assessment		Assessment		Assessment		Assessment		Total Assessment		Demands Made Upon as Owners	Assessment Numbers	Date of Demand ----------190--	Assessment Due and Unpaid		SUBSEQUENT PAYMI
	Assessment Number	Block	Tract or Subdivision	Lot	Dollars	Cents	Dollars	Cents	Dollars	Cents	Dollars	Cents	Dollars	Cents				Dollars	Cents	
Unknown	16	12	ROSEVILLE HTS.	13										45						PAID IN FULL RET. ON ASSESSMENT ROLL.
Unknown	17	12	ROSEVILLE HTS.	14										45						PAID IN FULL RET. ON ASSESSMENT ROLL.
Unknown	18	12	ROSEVILLE HTS.	15										45						PAID IN FULL RET. ON ASSESSMENT ROLL.
Unknown	19	12	ROSEVILLE HTS.	16										45						PAID IN FULL RET. ON ASSESSMENT ROLL.
Unknown	20	12	ROSEVILLE HTS.	17										45						PAID IN FULL RET. ON ASSESSMENT ROLL.
Unknown	21	12	ROSEVILLE HTS.	18										45	Unknown 21		MAR 24 1908			PAID IN FULL RET. ON ASSESSMENT ROLL.
Unknown	22	12	ROSEVILLE HTS.	19										45						PAID IN FULL RET. ON ASSESSMENT ROLL.
Unknown	23	12	ROSEVILLE HTS.	20										45						PAID IN FULL RET. ON ASSESSMENT ROLL.
Unknown	24	12	ROSEVILLE HTS.	21										45						PAID IN FULL RET. ON ASSESSMENT ROLL.
Unknown	25	12	ROSEVILLE HTS.	22										45						PAID IN FULL RET. ON ASSESSMENT ROLL.
Unknown	26	12	ROSEVILLE HTS.	23										45						PAID IN FULL RET. ON ASSESSMENT ROLL.
Unknown	27	12	ROSEVILLE HTS.	24										45						PAID IN FULL RET. ON ASSESSMENT ROLL.
Unknown	28	12	ROSEVILLE HTS.	25										45						PAID IN FULL RET. ON ASSESSMENT ROLL.
Unknown	29	12	ROSEVILLE HTS.	26										45						PAID IN FULL RET. ON ASSESSMENT ROLL.
Unknown	30	12	ROSEVILLE HTS.	27										45						PAID IN FULL RET. ON ASSESSMENT ROLL.
Unknown	31	12	ROSEVILLE HTS.	28										45						PAID IN FULL RET. ON ASSESSMENT ROLL.
Unknown	32	12	ROSEVILLE HTS.	29										45	Unknown 32		MAR 24 1908			PAID IN FULL RET. ON ASSESSMENT ROLL.
Unknown	33	12	ROSEVILLE HTS.	30										45	Unknown 33		MAR 24 1908			PAID IN FULL RET. ON ASSESSMENT ROLL.
Unknown	34	12	ROSEVILLE HTS.	31										45	Unknown 34		MAR 24 1908			PAID IN FULL RET. ON ASSESSMENT ROLL.
Unknown	35	12	ROSEVILLE HTS.	32										45	Unknown 35		MAR 24 1908			PAID IN FULL RET. ON ASSESSMENT ROLL.
Unknown	36	12	ROSEVILLE HTS.	33										45	Unknown 36		MAR 24 1908			PAID IN FULL RET. ON ASSESSMENT ROLL.
Unknown	37	12	ROSEVILLE HTS.	34										45	Unknown 37		MAR 24 1908			PAID IN FULL RET. ON ASSESSMENT ROLL.
Unknown	38	12	ROSEVILLE HTS.	35										45						PAID IN FULL RET. ON ASSESSMENT ROLL.
Unknown	39	12	ROSEVILLE HTS.	36										45						PAID IN FULL RET. ON ASSESSMENT ROLL.
Unknown	40	12	ROSEVILLE HTS.	37										45						PAID IN FULL RET. ON ASSESSMENT ROLL.
Unknown	41	12	ROSEVILLE HTS.	38										41						PAID IN FULL RET. ON ASSESSMENT ROLL.
Unknown	42	12	ROSEVILLE HTS.	39										45						PAID IN FULL RET. ON ASSESSMENT ROLL.
Unknown	43	12	ROSEVILLE HTS.	40										45						PAID IN FULL RET. ON ASSESSMENT ROLL.
Unknown	44	12	ROSEVILLE HTS.	41										45						PAID IN FULL RET. ON ASSESSMENT ROLL.
Unknown	45	12	ROSEVILLE HTS.	42										45						PAID IN FULL RET. ON ASSESSMENT ROLL.
Unknown	46	12	ROSEVILLE HTS.	43										45						PAID IN FULL RET. ON ASSESSMENT ROLL.
Unknown	47	12	ROSEVILLE HTS.	44										45						PAID IN FULL RET. ON ASSESSMENT ROLL.
Unknown	48	12	ROSEVILLE HTS.	45										45						PAID IN FULL RET. ON ASSESSMENT ROLL.
Unknown	49	12	ROSEVILLE HTS.	46										41						PAID IN FULL RET. ON ASSESSMENT ROLL.
Unknown	50	12	ROSEVILLE HTS.	47										40						PAID IN FULL RET. ON ASSESSMENT ROLL.
Unknown	51	12	ROSEVILLE HTS.	48										30						PAID IN FULL RET. ON ASSESSMENT ROLL.
Unknown	52	12	ROSEVILLE HTS.	49										25						PAID IN FULL RET. ON ASSESSMENT ROLL.
Unknown	53	12	ROSEVILLE HTS.	50										25						PAID IN FULL RET. ON ASSESSMENT ROLL.
Unknown	54	13	ROSEVILLE HTS.	1										25						PAID IN FULL RET. ON ASSESSMENT ROLL.
Unknown	55	13	ROSEVILLE HTS.	2										40						PAID IN FULL RET. ON ASSESSMENT ROLL.
Unknown	56	13	ROSEVILLE HTS.	3										45						PAID IN FULL RET. ON ASSESSMENT ROLL.
Unknown	57	13	ROSEVILLE HTS.	4										45						PAID IN FULL RET. ON ASSESSMENT ROLL.
Unknown	58	13	ROSEVILLE HTS.	5										45						PAID IN FULL RET. ON ASSESSMENT ROLL.
Unknown	59	13	ROSEVILLE HTS.	6										45						PAID IN FULL RET. ON ASSESSMENT ROLL.
Unknown	60	13	ROSEVILLE HTS.	7										45						PAID IN FULL RET. ON ASSESSMENT ROLL.
Unknown	61	13	ROSEVILLE HTS.	8										45						PAID IN FULL RET. ON ASSESSMENT ROLL.
Unknown	62	13	ROSEVILLE HTS.	9										45						PAID IN FULL RET. ON ASSESSMENT ROLL.
Unknown	63	13	ROSEVILLE HTS.	10										45						PAID IN FULL RET. ON ASSESSMENT ROLL.
Unknown	64	13	ROSEVILLE HTS.	11										45						PAID IN FULL RET. ON ASSESSMENT ROLL.
Unknown	65	13	ROSEVILLE HTS.	12										45						PAID IN FULL RET. ON ASSESSMENT ROLL.
Unknown	66	13	ROSEVILLE HTS.	13										45						PAID IN FULL RET. ON ASSESSMENT ROLL.
Unknown	67	13	ROSEVILLE HTS.	14										45						PAID IN FULL RET. ON ASSESSMENT ROLL.
Unknown	68	13	ROSEVILLE HTS.	15										45						PAID IN FULL RET. ON ASSESSMENT ROLL.
Unknown	69	13	ROSEVILLE HTS.	16										45						PAID IN FULL RET. ON ASSESSMENT ROLL.

OWNERS	ASSESSED UPON				Assessment		Assessment		Assessment		Assessment		Total Assessment		Demands Made Upon as Owners	Assessment Numbers	Date of Demand ----------190--	Assessment Due and Unpaid		SUBSEQUENT PAYMENTS
	Assessment Number	Block	Tract or Subdivision	Lot	Dollars	Cents	Dollars	Cents	Dollars	Cents	Dollars	Cents	Dollars	Cents				Dollars	Cents	
Unknown	70	/3	ROSEVILLE HTS.	17										45						PAID IN FULL RET. ON ASSESSMENT ROLL.
Unknown	71	/3	ROSEVILLE HTS.	18										45						PAID IN FULL RET. ON ASSESSMENT ROLL.
Unknown	72	/3	ROSEVILLE HTS.	19										45						PAID IN FULL RET. ON ASSESSMENT ROLL.
Unknown	73	/3	ROSEVILLE HTS.	20										45						PAID IN FULL RET. ON ASSESSMENT ROLL.
Unknown	74	/3	ROSEVILLE HTS.	21										45						PAID IN FULL RET. ON ASSESSMENT ROLL.
Unknown	75	/3	ROSEVILLE HTS.	22										45						PAID IN FULL RET. ON ASSESSMENT ROLL.
Unknown	76	/3	ROSEVILLE HTS.	23										45						PAID IN FULL RET. ON ASSESSMENT ROLL.
Unknown	77	/3	ROSEVILLE HTS.	24										45						PAID IN FULL RET. ON ASSESSMENT ROLL.
Unknown	78	/3	ROSEVILLE HTS.	25										45						PAID IN FULL RET. ON ASSESSMENT ROLL.
Unknown	79	/3	ROSEVILLE HTS.	26										45						PAID IN FULL RET. ON ASSESSMENT ROLL.
Unknown	80	/3	ROSEVILLE HTS.	27										45						PAID IN FULL RET. ON ASSESSMENT ROLL.
Unknown	81	/3	ROSEVILLE HTS.	28										45						PAID IN FULL RET. ON ASSESSMENT ROLL.
Unknown	82	/3	ROSEVILLE HTS.	29										55						PAID IN FULL RET. ON ASSESSMENT ROLL.
Unknown	83	/4	ROSEVILLE HTS.	1										35						PAID IN FULL RET. ON ASSESSMENT ROLL.
Unknown	84	/4	ROSEVILLE HTS.	2										45						PAID IN FULL RET. ON ASSESSMENT ROLL.
Unknown	85	/4	ROSEVILLE HTS.	3										45						PAID IN FULL RET. ON ASSESSMENT ROLL.
Unknown	86	/4	ROSEVILLE HTS.	4										45						PAID IN FULL RET. ON ASSESSMENT ROLL.
Unknown	87	/4	ROSEVILLE HTS.	5										45						PAID IN FULL RET. ON ASSESSMENT ROLL.
Unknown	88	/4	ROSEVILLE HTS.	6										45						PAID IN FULL RET. ON ASSESSMENT ROLL.
Unknown	89	/4	ROSEVILLE HTS.	7										45						PAID IN FULL RET. ON ASSESSMENT ROLL.
Unknown	90	/4	ROSEVILLE HTS.	8										45						PAID IN FULL RET. ON ASSESSMENT ROLL.
Unknown	91	/4	ROSEVILLE HTS.	9										45						PAID IN FULL RET. ON ASSESSMENT ROLL.
Unknown	92	/4	ROSEVILLE HTS.	10										45						PAID IN FULL RET. ON ASSESSMENT ROLL.
Unknown	93	/4	ROSEVILLE HTS.	11										45						PAID IN FULL RET. ON ASSESSMENT ROLL.
Unknown	94	/4	ROSEVILLE HTS.	12										45						PAID IN FULL RET. ON ASSESSMENT ROLL.
Unknown	95	/4	ROSEVILLE HTS.	13										45						PAID IN FULL RET. ON ASSESSMENT ROLL.
Unknown	96	/4	ROSEVILLE HTS.	14										45						PAID IN FULL RET. ON ASSESSMENT ROLL.
Unknown	97	/4	ROSEVILLE HTS.	15										45						PAID IN FULL RET. ON ASSESSMENT ROLL.
Unknown	98	/4	ROSEVILLE HTS.	16										45						PAID IN FULL RET. ON ASSESSMENT ROLL.
Unknown	99	/4	ROSEVILLE HTS.	17										45						PAID IN FULL RET. ON ASSESSMENT ROLL.
Unknown	100	/4	ROSEVILLE HTS.	18										45						PAID IN FULL RET. ON ASSESSMENT ROLL.
Unknown	101	/4	ROSEVILLE HTS.	19										45						PAID IN FULL RET. ON ASSESSMENT ROLL.
Unknown	102	/4	ROSEVILLE HTS.	20										45						PAID IN FULL RET. ON ASSESSMENT ROLL.
Unknown	103	/4	ROSEVILLE HTS.	21										45						PAID IN FULL RET. ON ASSESSMENT ROLL.
Unknown	104	/4	ROSEVILLE HTS.	22										45						PAID IN FULL RET. ON ASSESSMENT ROLL.
Unknown	105	/4	ROSEVILLE HTS.	23										45						PAID IN FULL RET. ON ASSESSMENT ROLL.
Unknown	106	/4	ROSEVILLE HTS.	24										45						PAID IN FULL RET. ON ASSESSMENT ROLL.
Unknown	107	/4	ROSEVILLE HTS.	25										45						PAID IN FULL RET. ON ASSESSMENT ROLL.
Unknown	108	/4	ROSEVILLE HTS.	26										35						PAID IN FULL RET. ON ASSESSMENT ROLL.
Unknown	109	/5	ROSEVILLE HTS.	1										50						PAID IN FULL RET. ON ASSESSMENT ROLL.
Unknown	110	/5	ROSEVILLE HTS.	2										50						PAID IN FULL RET. ON ASSESSMENT ROLL.
Unknown	111	/5	ROSEVILLE HTS.	3										50						PAID IN FULL RET. ON ASSESSMENT ROLL.
Unknown	112	/5	ROSEVILLE HTS.	4										50						PAID IN FULL RET. ON ASSESSMENT ROLL.
Unknown	113	/5	ROSEVILLE HTS.	5										50						PAID IN FULL RET. ON ASSESSMENT ROLL.
Unknown	114	/5	ROSEVILLE HTS.	6										50						PAID IN FULL RET. ON ASSESSMENT ROLL.
Unknown	115	/5	ROSEVILLE HTS.	7										50						PAID IN FULL RET. ON ASSESSMENT ROLL.
Unknown	116	/5	ROSEVILLE HTS.	8										50						PAID IN FULL RET. ON ASSESSMENT ROLL.
Unknown	117	/5	ROSEVILLE HTS.	9										50						PAID IN FULL RET. ON ASSESSMENT ROLL.
Unknown	118	/5	ROSEVILLE HTS.	10										50						PAID IN FULL RET. ON ASSESSMENT ROLL.
Unknown	119	/5	ROSEVILLE HTS.	11										50						PAID IN FULL RET. ON ASSESSMENT ROLL.
Unknown	120	/5	ROSEVILLE HTS.	12										50						PAID IN FULL RET. ON ASSESSMENT ROLL.
Unknown	121	/5	ROSEVILLE HTS.	13										60						PAID IN FULL RET. ON ASSESSMENT ROLL.
Unknown	122	/5	ROSEVILLE HTS.	14										60						PAID IN FULL RET. ON ASSESSMENT ROLL.
Unknown	123	/5	ROSEVILLE HTS.	15										60						PAID IN FULL RET. ON ASSESSMENT ROLL.

OWNERS	ASSESSED UPON				Assessment		Assessment		Assessment		Assessment		Total Assessment		Demands Made Upon as Owners	Assessment Numbers	Date of Demand ----------190--	Assessment Due and Unpaid		SUBSEQUENT PAYME
	Assessment Number	Block	Tract or Subdivision	Lot	Dollars	Cents	Dollars	Cents	Dollars	Cents	Dollars	Cents	Dollars	Cents				Dollars	Cents	
Unknown	124	15	ROSEVILLE HTS.	16										60						PAID IN FULL RET. ON ASSESSMENT ROLL.
Unknown	125	15	ROSEVILLE HTS.	17										60						PAID IN FULL RET. ON ASSESSMENT ROLL.
Unknown	126	15	ROSEVILLE HTS.	18										60						PAID IN FULL RET. ON ASSESSMENT ROLL.
Unknown	127	15	ROSEVILLE HTS.	19										60						PAID IN FULL RET. ON ASSESSMENT ROLL.
Unknown	128	15	ROSEVILLE HTS.	20										60						PAID IN FULL RET. ON ASSESSMENT ROLL.
Unknown	129	15	ROSEVILLE HTS.	21										60						PAID IN FULL RET. ON ASSESSMENT ROLL.
Unknown	130	15	ROSEVILLE HTS.	22										60						PAID IN FULL RET. ON ASSESSMENT ROLL.
Unknown	131	15	ROSEVILLE HTS.	23										60						PAID IN FULL RET. ON ASSESSMENT ROLL.
Unknown	132	15	ROSEVILLE HTS.	24										60						PAID IN FULL RET. ON ASSESSMENT ROLL.
Unknown	133	15	ROSEVILLE HTS.	25										60						PAID IN FULL RET. ON ASSESSMENT ROLL.
Unknown	134	15	ROSEVILLE HTS.	26										60						PAID IN FULL RET. ON ASSESSMENT ROLL.
Unknown	135	15	ROSEVILLE HTS.	27										60						PAID IN FULL RET. ON ASSESSMENT ROLL.
Unknown	136	15	ROSEVILLE HTS.	28										60						PAID IN FULL RET. ON ASSESSMENT ROLL.
Unknown	137	15	ROSEVILLE HTS.	29										60						PAID IN FULL RET. ON ASSESSMENT ROLL.
Unknown	138	15	ROSEVILLE HTS.	30										60						PAID IN FULL RET. ON ASSESSMENT ROLL.
Unknown	139	15	ROSEVILLE HTS.	31										60						PAID IN FULL RET. ON ASSESSMENT ROLL.
Unknown	140	15	ROSEVILLE HTS.	32										60						PAID IN FULL RET. ON ASSESSMENT ROLL.
Unknown	141	15	ROSEVILLE HTS.	33										60						PAID IN FULL RET. ON ASSESSMENT ROLL.
Unknown	142	15	ROSEVILLE HTS.	34										60						PAID IN FULL RET. ON ASSESSMENT ROLL.
Unknown	143	15	ROSEVILLE HTS.	35										60						PAID IN FULL RET. ON ASSESSMENT ROLL.
Unknown	144	15	ROSEVILLE HTS.	36										60						PAID IN FULL RET. ON ASSESSMENT ROLL.
Unknown	145	15	ROSEVILLE HTS.	37										60						PAID IN FULL RET. ON ASSESSMENT ROLL.
Unknown	146	15	ROSEVILLE HTS.	38										60						PAID IN FULL RET. ON ASSESSMENT ROLL.
Unknown	147	15	ROSEVILLE HTS.	39										60						PAID IN FULL RET. ON ASSESSMENT ROLL.
Unknown	148	15	ROSEVILLE HTS.	40										60						PAID IN FULL RET. ON ASSESSMENT ROLL.
Unknown	149	15	ROSEVILLE HTS.	41										60						PAID IN FULL RET. ON ASSESSMENT ROLL.
Unknown	150	16	ROSEVILLE HTS.	1										70						PAID IN FULL RET. ON ASSESSMENT ROLL.
Unknown	151	16	ROSEVILLE HTS.	2										40						PAID IN FULL RET. ON ASSESSMENT ROLL.
Unknown	152	16	ROSEVILLE HTS.	3										45						PAID IN FULL RET. ON ASSESSMENT ROLL.
Unknown	153	16	ROSEVILLE HTS.	4										45						PAID IN FULL RET. ON ASSESSMENT ROLL.
Unknown	154	16	ROSEVILLE HTS.	5										45						PAID IN FULL RET. ON ASSESSMENT ROLL.
Unknown	155	16	ROSEVILLE HTS.	6										45						PAID IN FULL RET. ON ASSESSMENT ROLL.
Unknown	156	16	ROSEVILLE HTS.	7										45						PAID IN FULL RET. ON ASSESSMENT ROLL.
Unknown	157	16	ROSEVILLE HTS.	8										45						PAID IN FULL RET. ON ASSESSMENT ROLL.
Unknown	158	16	ROSEVILLE HTS.	9										45						PAID IN FULL RET. ON ASSESSMENT ROLL.
Unknown	159	16	ROSEVILLE HTS.	10										45						PAID IN FULL RET. ON ASSESSMENT ROLL.
Unknown	160	16	ROSEVILLE HTS.	11										45						PAID IN FULL RET. ON ASSESSMENT ROLL.
Unknown	161	16	ROSEVILLE HTS.	12										45						PAID IN FULL RET. ON ASSESSMENT ROLL.
Unknown	162	16	ROSEVILLE HTS.	13										45						PAID IN FULL RET. ON ASSESSMENT ROLL.
Unknown	163	16	ROSEVILLE HTS.	14										45	Unknown 163	MAR 24 1908				PAID IN FULL RET. ON ASSESSMENT ROLL.
Unknown	164	16	ROSEVILLE HTS.	15										45	Unknown 164	MAR 24 1908				PAID IN FULL RET. ON ASSESSMENT ROLL.
Unknown	165	16	ROSEVILLE HTS.	16										45	Unknown 165	MAR 24 1908				PAID IN FULL RET. ON ASSESSMENT ROLL.
Unknown	166	16	ROSEVILLE HTS.	17										45	Unknown 166	MAR 24 1908				PAID IN FULL RET. ON ASSESSMENT ROLL.
Unknown	167	16	ROSEVILLE HTS.	18										45						PAID IN FULL RET. ON ASSESSMENT ROLL.
Unknown	168	16	ROSEVILLE HTS.	19										85						PAID IN FULL RET. ON ASSESSMENT ROLL.
Unknown	169	16	ROSEVILLE HTS.	20										80						PAID IN FULL RET. ON ASSESSMENT ROLL.
Unknown	170	16	ROSEVILLE HTS.	21										70						PAID IN FULL RET. ON ASSESSMENT ROLL.
Unknown	171	16	ROSEVILLE HTS.	22										60						PAID IN FULL RET. ON ASSESSMENT ROLL.
Unknown	172	16	ROSEVILLE HTS.	23										55						PAID IN FULL RET. ON ASSESSMENT ROLL.
Unknown	173	16	ROSEVILLE HTS.	24										45						PAID IN FULL RET. ON ASSESSMENT ROLL.
Unknown	174	16	ROSEVILLE HTS.	25										40						PAID IN FULL RET. ON ASSESSMENT ROLL.
Unknown	175	16	ROSEVILLE HTS.	26										30						PAID IN FULL RET. ON ASSESSMENT ROLL.
Unknown	176	16	ROSEVILLE HTS.	27										30						PAID IN FULL RET. ON ASSESSMENT ROLL.
Unknown	177	16	ROSEVILLE HTS.	28										60						PAID IN FULL RET. ON ASSESSMENT ROLL.

OWNERS	ASSESSED UPON: Assessment Number	Block	Tract or Subdivision	Lot	Assessment 1 Dollars	Assessment 1 Cents	Assessment 2 Dollars	Assessment 2 Cents	Assessment 3 Dollars	Assessment 3 Cents	Assessment 4 Dollars	Assessment 4 Cents	Total Assessment Dollars	Total Assessment Cents	Demands Made Upon as Owners	Assessment Numbers	Date of Demand ----------190--	Assessment Due and Unpaid Dollars	Assessment Due and Unpaid Cents	SUBSEQUENT PAYMENTS
Unknown	178	16	ROSEVILLE HTS.	29										65						PAID IN FULL RET. ON ASSESSMENT ROLL.
Unknown	179	16	ROSEVILLE HTS.	30										55						PAID IN FULL RET. ON ASSESSMENT ROLL.
Unknown	180	16	ROSEVILLE HTS.	31										55						PAID IN FULL RET. ON ASSESSMENT ROLL.
Unknown	181	16	ROSEVILLE HTS.	32										55						PAID IN FULL RET. ON ASSESSMENT ROLL.
Unknown	182	16	ROSEVILLE HTS.	33										55						PAID IN FULL RET. ON ASSESSMENT ROLL.
Unknown	183	16	ROSEVILLE HTS.	34										55						PAID IN FULL RET. ON ASSESSMENT ROLL.
Unknown	184	16	ROSEVILLE HTS.	35										55						PAID IN FULL RET. ON ASSESSMENT ROLL.
Unknown	185	16	ROSEVILLE HTS.	36										55						PAID IN FULL RET. ON ASSESSMENT ROLL.
Unknown	186	16	ROSEVILLE HTS.	37										55						PAID IN FULL RET. ON ASSESSMENT ROLL.
Unknown	187	16	ROSEVILLE HTS.	38										55						PAID IN FULL RET. ON ASSESSMENT ROLL.
Unknown	188	16	ROSEVILLE HTS.	39										55						PAID IN FULL RET. ON ASSESSMENT ROLL.
Unknown	189	1	GOLDEN PARK	1										285	✓					PAID IN FULL RET. ON ASSESSMENT ROLL.
Unknown	190	1	GOLDEN PARK	2										285	✓					PAID IN FULL RET. ON ASSESSMENT ROLL.
Unknown	191	1	GOLDEN PARK	3										285	✓					PAID IN FULL RET. ON ASSESSMENT ROLL.
Unknown	192	1	GOLDEN PARK	4										285	✓					PAID IN FULL RET. ON ASSESSMENT ROLL.
Unknown	193	1	GOLDEN PARK	5										285	✓					PAID IN FULL RET. ON ASSESSMENT ROLL.
Unknown	194	1	GOLDEN PARK	6										285	✓					PAID IN FULL RET. ON ASSESSMENT ROLL.
Unknown	195	1	GOLDEN PARK	7										285	✓					PAID IN FULL RET. ON ASSESSMENT ROLL.
Unknown	196	1	GOLDEN PARK	8										285	✓					PAID IN FULL RET. ON ASSESSMENT ROLL.
Unknown	197	4	GOLDEN PARK	1										285	Unknown 197	MAR 25 1908	285			Paid (466)
Unknown	198	4	GOLDEN PARK	2										285	Unknown 198	MAR 25 1908	285			Paid (466)
Unknown	199	4	GOLDEN PARK	3										285	Unknown 199	MAR 25 1908	285			PAID IN FULL RET. ON ASSESSMENT ROLL.
Unknown	200	4	GOLDEN PARK	4										285	Unknown 200	MAR 25 1908	285			PAID IN FULL RET. ON ASSESSMENT ROLL.
Unknown	201	4	GOLDEN PARK	5										285	Unknown 201	MAR 25 1908	285			PAID IN FULL RET. ON ASSESSMENT ROLL.
Unknown	202	4	GOLDEN PARK	6										285	Unknown 202	MAR 25 1908	285			Paid (466)
Unknown	203	4	GOLDEN PARK	7										285	Unknown 203	MAR 25 1908	285			PAID IN FULL RET. ON ASSESSMENT ROLL.
Unknown	204	4	GOLDEN PARK	8										285	Unknown 204	MAR 25 1908	285			PAID IN FULL RET. ON ASSESSMENT ROLL.
Unknown	205	4	GOLDEN PARK	9										285	Unknown 205	MAR 25 1908	285			PAID IN FULL RET. ON ASSESSMENT ROLL.
Unknown	206	4	GOLDEN PARK	10										285	Unknown 206	MAR 25 1908	285			PAID IN FULL RET. ON ASSESSMENT ROLL.
Unknown	207	4	GOLDEN PARK	11										285	Unknown 207	MAR 25 1908	285			PAID IN FULL CONTRACTORS RECEIPT
Unknown	208	4	GOLDEN PARK	12										285	Unknown 208	MAR 25 1908	285			PAID IN FULL CONTRACTORS RECEIPT
Unknown	209	4	GOLDEN PARK	13										285	Unknown 209	MAR 25 1908	285			PAID IN FULL CONTRACTORS RECEIPT
Unknown	210	4	GOLDEN PARK	14										285	Unknown 210	MAR 25 1908	285			PAID IN FULL CONTRACTORS RECEIPT
Unknown	211	4	GOLDEN PARK	15										285	Unknown 211	MAR 25 1908	285			PAID IN FULL CONTRACTORS RECEIPT
Unknown	212	4	GOLDEN PARK	16										285	Unknown 212	MAR 25 1908	285			PAID IN FULL CONTRACTORS RECEIPT
Unknown	213	2	GOLDEN PARK	1										285	✓					PAID IN FULL RET. ON ASSESSMENT ROLL.
Unknown	214	2	GOLDEN PARK	2										285	✓					PAID IN FULL RET. ON ASSESSMENT ROLL.
Unknown	215	2	GOLDEN PARK	3										285	✓					PAID IN FULL RET. ON ASSESSMENT ROLL.
Unknown	216	2	GOLDEN PARK	4										285	✓					PAID IN FULL RET. ON ASSESSMENT ROLL.
Unknown	217	2	GOLDEN PARK	5										285	✓					PAID IN FULL RET. ON ASSESSMENT ROLL.
Unknown	218	2	GOLDEN PARK	6										285	✓					PAID IN FULL RET. ON ASSESSMENT ROLL.
Unknown	219	2	GOLDEN PARK	7										285	Unknown 219	MAR 25 1908	285			PAID IN FULL SUPT. STS. BY
Unknown	220	2	GOLDEN PARK	8										305	Unknown 220	MAR 25 1908	305			PAID IN FULL SUPT. STS. BY
Unknown	221	3	GOLDEN PARK	1										285	Unknown 221	MAR 25 1908	285			PAID IN FULL RET. ON ASSESSMENT ROLL.
Unknown	222	3	GOLDEN PARK	2										285	Unknown 222	MAR 25 1908	285			PAID IN FULL RET. ON ASSESSMENT ROLL.
Unknown	223	3	GOLDEN PARK	3										285	✓					PAID IN FULL RET. ON ASSESSMENT ROLL.
Unknown	224	3	GOLDEN PARK	4										285	✓					PAID IN FULL RET. ON ASSESSMENT ROLL.
Unknown	225	3	GOLDEN PARK	5										285	✓					PAID IN FULL RET. ON ASSESSMENT ROLL.
Unknown	226	3	GOLDEN PARK	6										285	✓					PAID IN FULL RET. ON ASSESSMENT ROLL.
Unknown	227	3	GOLDEN PARK	7										285	✓					PAID IN FULL RET. ON ASSESSMENT ROLL.
Unknown	228	3	GOLDEN PARK	8										300	✓					PAID IN FULL RET. ON ASSESSMENT ROLL.
Unknown	229	3	GOLDEN PARK	9										295	Unknown 229	MAR 25 1908	295			CONCLUSIVELY PRESUMED PAID
Unknown	230	3	GOLDEN PARK	10										285	Unknown 230	MAR 25 1908	285			PAID IN FULL RET. ON ASSESSMENT ROLL.
Unknown	231	3	GOLDEN PARK	11										285	Unknown 231	MAR 25 1908	285			PAID IN FULL RET. ON ASSESSMENT ROLL.

OWNERS	ASSESSED UPON				Assessment		Assessment		Assessment		Assessment		Total Assessment		Demands Made Upon as Owners	Assessment Numbers	Date of Demand ----------190--	Assessment Due and Unpaid		SUBSEQUENT PAYME
	Assessment Number	Block	Tract or Subdivision	Lot	Dollars	Cents	Dollars	Cents	Dollars	Cents	Dollars	Cents	Dollars	Cents				Dollars	Cents	
Unknown	232	3	GOLDEN PARK	12									2	85	Unknown	232	MAR 25 1908	2	85	CONCLUSIVELY PRESUMED PAID
Unknown	233	3	GOLDEN PARK	13									2	85	Unknown	233	MAR 25 1908	2	85	PAID IN FULL RET. ON ASSESSMENT ROLL.
Unknown	234	3	GOLDEN PARK	14									2	85	Unknown	234	MAR 25 1908	2	85	PAID IN FULL RET. ON ASSESSMENT ROLL.
Unknown	235	3	GOLDEN PARK	15									2	85	Unknown	235	MAR 25 1908	2	85	PAID IN FULL RET. ON ASSESSMENT ROLL.
Unknown	236	3	GOLDEN PARK	16									2	85		236				PAID IN FULL RET. ON ASSESSMENT ROLL.
Unknown	237	5	GOLDEN PARK	1									6	60	Unknown	237	MAR 25 1908			PAID IN FULL RET. ON ASSESSMENT ROLL.
Unknown	238	6	GOLDEN PARK	1										10	Unknown	238	MAR 25 1908		10	CONCLUSIVELY PRESUMED PAID
Unknown	239	5	GOLDEN PARK	2									6	35	Unknown	239	MAR 25 1908			PAID IN FULL RET. ON ASSESSMENT ROLL.
Unknown	240	6	GOLDEN PARK	2										30	Unknown	240	MAR 25 1908		30	CONCLUSIVELY PRESUMED PAID
Unknown	241	5	GOLDEN PARK	3									5	95	Unknown	241	MAR 25 1908			PAID IN FULL RET. ON ASSESSMENT ROLL.
Unknown	242	6	GOLDEN PARK	3										70	Unknown	242	MAR 25 1908			PAID IN FULL RET. ON ASSESSMENT ROLL.
Unknown	243	5	GOLDEN PARK	11									5	55	Unknown	243	MAR 25 1908			PAID IN FULL RET. ON ASSESSMENT ROLL.
Unknown	244	6	GOLDEN PARK	11									1	10	Unknown	244	MAR 25 1908	1	10	PAID IN FULL RET. ON ASSESSMENT ROLL.
Unknown	245	5	GOLDEN PARK	5									5	70	Unknown	245	MAR 25 1908			PAID IN FULL RET. ON ASSESSMENT ROLL.
Unknown	246	6	GOLDEN PARK	5									1	00	Unknown	246	MAR 25 1908	1	00	CONCLUSIVELY PRESUMED PAID
Unknown	247	5	GOLDEN PARK	6									5	85	Unknown	247	MAR 25 1908			PAID IN FULL RET. ON ASSESSMENT ROLL.
Unknown	248	6	GOLDEN PARK	6										80	Unknown	248	MAR 25 1908			PAID IN FULL RET. ON ASSESSMENT ROLL.
Unknown	249	5	GOLDEN PARK	7									5	75	Unknown	249	MAR 25 1908			PAID IN FULL RET. ON ASSESSMENT ROLL.
Unknown	250	6	GOLDEN PARK	7										95	Unknown	250	MAR 25 1908			PAID IN FULL RET. ON ASSESSMENT ROLL.
Unknown	251	5	GOLDEN PARK	8									5	60	Unknown	251	MAR 25 1908			PAID IN FULL RET. ON ASSESSMENT ROLL.
Unknown	252	6	GOLDEN PARK	8									1	10	Unknown	252	MAR 25 1908			PAID IN FULL RET. ON ASSESSMENT ROLL.
Unknown	253	5	GOLDEN PARK	9									5	30						PAID IN FULL RET. ON ASSESSMENT ROLL.
Unknown	254	6	GOLDEN PARK	9									1	40	Unknown	254	MAR 25 1908	1	40	PAID IN FULL RET. ON ASSESSMENT ROLL.
Unknown	255	5	GOLDEN PARK	10									4	95						PAID IN FULL RET. ON ASSESSMENT ROLL.
Unknown	256	6	GOLDEN PARK	10									1	75	Unknown	256	MAR 25 1908	1	75	PAID IN FULL RET. ON ASSESSMENT ROLL.
Unknown	257	5	GOLDEN PARK	11									4	55						PAID IN FULL RET. ON ASSESSMENT ROLL.
Unknown	258	6	GOLDEN PARK	11									2	10	Unknown	258	MAR 25 1908	2	10	PAID IN FULL RET. ON ASSESSMENT ROLL.
Unknown	259	6	GOLDEN PARK	12									2	45	Unknown	259	MAR 25 1908	2	45	PAID IN FULL RET. ON ASSESSMENT ROLL.
Unknown	260	6	GOLDEN PARK	13									7	30	Unknown	260	MAR 25 1908			PAID IN FULL SUPT. STS. BY.....
Unknown	261	6	GOLDEN PARK	14									7	30	Unknown	261	MAR 25 1908			PAID IN FULL SUPT. STS. BY.....
Unknown	262	6	GOLDEN PARK	15									7	30	Unknown	262	MAR 25 1908			PAID IN FULL SUPT. STS. BY.....
Unknown	263	6	GOLDEN PARK	16									7	30	Unknown	263	MAR 25 1908			PAID IN FULL SUPT. STS. BY.....
Unknown	264	6	GOLDEN PARK	17									7	30	Unknown	264	MAR 25 1908			PAID IN FULL SUPT. STS. BY.....
Unknown	265	6	GOLDEN PARK	18									6	20	Unknown	265	MAR 25 1908			PAID IN FULL SUPT. STS. BY.....
Unknown	266	3	ROSEVILLE HTS.	1										45						PAID IN FULL RET. ON ASSESSMENT ROLL.
Unknown	267	3	ROSEVILLE HTS.	2										45						PAID IN FULL RET. ON ASSESSMENT ROLL.
Unknown	268	3	ROSEVILLE HTS.	3										45						PAID IN FULL RET. ON ASSESSMENT ROLL.
Unknown	269	3	ROSEVILLE HTS.	4										45						PAID IN FULL RET. ON ASSESSMENT ROLL.
Unknown	270	3	ROSEVILLE HTS.	5										45						PAID IN FULL RET. ON ASSESSMENT ROLL.
Unknown	271	3	ROSEVILLE HTS.	6										45						PAID IN FULL RET. ON ASSESSMENT ROLL.
Unknown	272	3	ROSEVILLE HTS.	7										45						PAID IN FULL RET. ON ASSESSMENT ROLL.
Unknown	273	3	ROSEVILLE HTS.	8										45						PAID IN FULL RET. ON ASSESSMENT ROLL.
Unknown	274	3	ROSEVILLE HTS.	9										45						PAID IN FULL RET. ON ASSESSMENT ROLL.
Unknown	275	3	ROSEVILLE HTS.	10										45						PAID IN FULL RET. ON ASSESSMENT ROLL.
Unknown	276	3	ROSEVILLE HTS.	11										55						PAID IN FULL RET. ON ASSESSMENT ROLL.
Unknown	277	4	ROSEVILLE HTS.	1										45						PAID IN FULL RET. ON ASSESSMENT ROLL.
Unknown	278	4	ROSEVILLE HTS.	2										45						PAID IN FULL RET. ON ASSESSMENT ROLL.
Unknown	279	4	ROSEVILLE HTS.	3										45						PAID IN FULL RET. ON ASSESSMENT ROLL.
Unknown	280	4	ROSEVILLE HTS.	4										45						PAID IN FULL RET. ON ASSESSMENT ROLL.
Unknown	281	4	ROSEVILLE HTS.	5										45						PAID IN FULL RET. ON ASSESSMENT ROLL.
Unknown	282	4	ROSEVILLE HTS.	6										45	Unknown	282	MAR 24 1908		45	PAID IN FULL RET. ON ASSESSMENT ROLL.
Unknown	283	4	ROSEVILLE HTS.	7										45	Unknown	283	MAR 24 1908		45	PAID IN FULL RET. ON ASSESSMENT ROLL.
Unknown	284	4	ROSEVILLE HTS.	8										45	Unknown	284	MAR 24 1908		45	PAID IN FULL RET. ON ASSESSMENT ROLL.
Unknown	285	4	ROSEVILLE HTS.	9										45	Unknown	285	MAR 24 1908		45	PAID IN FULL RET. ON ASSESSMENT ROLL.