STREET IMPROVEMENT ASSESSMENT ROLLS

BOOK NUMBER

11

In the Matter of Grading Polk Avenue from the west line of Georgia Street to the east line of Park Boulevard

ASSESSMENT NUMBER

Pursuant to Statute, I, J. L. Broadway, as Street Superintendent of the City of San Diego, in the County of San Diego and State of California, do hereby assess and apportion, as shown hereinafter and in the diagram attached hereto, upon certain lots, portions of lots, and parcels of land, fronting on Polk Avenue, in said city, from the West line of Georgia Street to the east line of Park Boulevard, and on streets intersecting it between said lines, the sum of Seven Hundred Five and 33/100 Dollars ($ 705.33), to be paid to J. E. Clowe, his agents or assigns, to cover the sum due (including incidental expenses) for the work of Grading said Polk Avenue between said lines, as said work is more particularly specified in my official contract therefor with said J. E. Clowe dated the 22nd day of June A. D. 1908.

All of said work has been performed and materials furnished, complying with the specifications and under my direction, and to my satisfaction and acceptance. And because the names of the owners of said assessed property are unknown to me, I herewith write the word "Unknown" opposite the number of the lot and the amount assessed thereon, and the number of each lot, portion of lot, or portion of land assessed.

TOTAL COST OF THE WORK IS $....., AS FOLLOWS:

677 Cu. yds Cut @ 01¢	$ 6.77	INCIDENTAL EXPENSES:	
668.8 Cu. yds fill @ 96¢	$ 642.05	City Engineer's Official Fees	$ 20.00
	$	Printing and Advertising	$ 37.60
	$	Special ..... Superintendent's compensation @ $ ..... per day	$ 10.00
	$	Incidental Expenses	$ 62.60
	$	Contract Cost	$ 642.73
Contract Cost	$ 642.73	Total Cost	$ 705.33

DIVIDED AS FOLLOWS:

DESCRIPTION	Cu. yds Cut @ 01¢ per Cu. yd.	Cu. yd fill @ 96¢ per Cu. yd.	Cost of Cut Dollars	Cost of Cut Cents	Cost of fill Dollars	Cost of fill Cents			Incidental Expenses Dollars	Incidental Expenses Cents	Total Assessment Dollars	Total Assessment Cents	Number of Front Feet Assessed	Number of Feet, Basis	Rate per Front Foot Assessed Dollars	Rate per Front Foot Assessed Cents
Frontage	677	602.5		68	578.40				56.40		635.48		560		1	13.48
Alley Between Broadway & Georgia Sts		66.3			63.65				6.20		69.85			1200		0.058208

677 668.8 68 602.05 62.60 705.33

OWNERS	ASSESSED UPON: Assessment Number	Block	Tract or Subdivision	Lot	Front Feet	Feet on Crossing	Frontage Assessment Dollars	Frontage Assessment Cents	Assessment Dollars	Assessment Cents	Assessment Dollars	Assessment Cents	Assessment Dollars	Assessment Cents	Total Assessment Dollars	Total Assessment Cents	Demands made upon as Owners	Assessment Numbers	Date of Demand ....190....	Assessment Due and Unpaid Dollars	Assessment Due and Unpaid Cents	SUBSEQUENT PAYMENTS
Unknown	1	177	University Heights	1	140	25	158	87	1	46					160	33	Unknown	1	JUL 17 1908	160	33	PAID IN FULL RET. ON ASSESSMENT ROLL
Unknown	2	177	University Heights	2		25			1	45					1	45	Unknown	2	JUL 17 1908	1	45	PAID IN FULL RET. ON ASSESSMENT ROLL
Unknown	3	177	University Heights	3		25			1	46					1	46	Unknown	3	JUL 17 1908	1	46	PAID IN FULL RET. ON ASSESSMENT ROLL
Unknown	4	177	University Heights	4		25			1	45					1	45	Unknown	4	JUL 17 1908	1	45	PAID IN FULL RET. ON ASSESSMENT ROLL
Unknown	5	177	University Heights	5		25			1	46					1	46	Unknown	5	JUL 17 1908	1	46	PAID IN FULL RET. ON ASSESSMENT ROLL
Unknown	6	177	University Heights	6		25			1	45					1	45	Unknown	6	JUL 17 1908	1	45	PAID IN FULL RET. ON ASSESSMENT ROLL
Unknown	7	177	University Heights	7		25			1	46					1	46						PAID IN FULL RET. ON ASSESSMENT ROLL
Unknown	8	177	University Heights	8		25			1	45					1	45						PAID IN FULL RET. ON ASSESSMENT ROLL
Unknown	9	177	University Heights	9		25			1	46					1	46						PAID IN FULL RET. ON ASSESSMENT ROLL
Unknown	10	177	University Heights	10		25			1	45					1	45						PAID IN FULL RET. ON ASSESSMENT ROLL
Unknown	11	177	University Heights	11		25			1	46					1	46						PAID IN FULL RET. ON ASSESSMENT ROLL
Unknown	12	177	University Heights	12		25			1	45					1	45						PAID IN FULL RET. ON ASSESSMENT ROLL
Unknown	13	177	University Heights	37		25			1	46					1	46						PAID IN FULL RET. ON ASSESSMENT ROLL
Unknown	14	177	University Heights	38		25			1	45					1	45						PAID IN FULL RET. ON ASSESSMENT ROLL
Unknown	15	177	University Heights	39		25			1	46					1	46		15	JUL 17 1908	1	46	PAID IN FULL CONT. ... PT.

MARGIN

CONTRACTOR'S RETURN

STATE OF CALIFORNIA, COUNTY OF SAN DIEGO, CITY OF SAN DIEGO, } ss.

J. E. Clowe being duly sworn, says that he is the ..... contractor named in annexed Assessment, Diagram and Warrant; that said assessment for the total cost of certain street work upon ..... Polk Avenue ..... between Georgia & Park Blvd. in said city, as more fully described therein and in the contract for said work with said J. E. Clowe made by the Superintendent of Streets in said city, dated the 22nd day of June A. D. 1908, levied as therein described upon certain lots, portions of lots, or parcels of land, and the unknown owners thereof for the sum of Seven Hundred Five and 33/100 Dollars ($ 705.33/100) payable to J. E. Clowe, his agents or assigns, was made, recorded and delivered by said Superintendent on the 15th day of July A. D. 1908, to affiant in behalf of said contractor; that there were attached to the same and delivered to the same in the same behalf, at the same time, by said Superintendent, his Diagram thereto attached, and a warrant in favor of J. E. Clowe for collecting said assessment, upon which warrant this return is endorsed; that in the case of all assessments therein described, but not included in the following table, affiant has, since the date last aforesaid, in the manner hereinafter described and in behalf of said contractor, made demand upon and received full payment from the owners of each and all such assessed lots and lands; and that besides all personal demands, affiant did, whenever the name of the owner of the lot is stated as "unknown," on the assessment, on the 17th day of July A. D. 1908, within thirty days from the date of said warrant; and between the hours of 9 a. m. and 4 p. m., in behalf of said contractor, enter upon each of the corresponding lots, portions of lots and parcels of land assessed, and with said certificate, assessment, diagram and warrant, and in a loud, audible voice, publicly make demands for the payment of each of said assessments from the unknown owners thereof, upon each lot, portion of lot, or parcel of land, for each of its own assessments as specified in said assessment; and that whenever he found a building, tenant or occupant upon any of said premises, besides the public demand as aforesaid, he, at the same time, in the same behalf, presenting and exhibiting said certificate, assessment, diagram and warrant, in each instance, demanded from each tenant, or occupant, for the unknown owners, separately, the payment of each of said assessments upon said premises; and in the following table he states the name of such demandee, as "tenant," or "occupant," with the word "unknown;" but that, notwithstanding said demands, the following totals of said assessed sums, each separately demanded, and also the total, remain unpaid, to-wit:

OWNERS	ASSESSED UPON						Frontage Assessment		Assessment		Assessment		Assessment		Total Assessment		Demands made upon as Owners	Assessment Numbers	Date of Demand ....190....	Assessment Due and Unpaid		SUBSEQUENT PAYMENTS
	Assessment Number	Block	Tract or Subdivision	Lot	Front Feet	Feet on Crossing	Dollars	Cents	Dollars	Cents	Dollars	Cents	Dollars	Cents	Dollars	Cents				Dollars	Cents	
Unknown	16	177	University Heights	40		25			1	45					1	45	Unknown	16	JUL 17 1908			PAID IN FULL CONTRACTORS RECEIPT
Unknown	17	177	University Heights	41		25			1	46					1	46						PAID IN FULL RET. ON ASSESSMENT ROLL
Unknown	18	177	University Heights	42		25			1	45					1	45						PAID IN FULL RET. ON ASSESSMENT ROLL
Unknown	19	177	University Heights	43		25			1	46					1	46						PAID IN FULL RET. ON ASSESSMENT ROLL
Unknown	20	177	University Heights	44		25			1	45					1	45						PAID IN FULL RET. ON ASSESSMENT ROLL
Unknown	21	177	University Heights	45		25			1	46					1	46						PAID IN FULL RET. ON ASSESSMENT ROLL
Unknown	22	177	University Heights	46		25			1	45					1	45						PAID IN FULL RET. ON ASSESSMENT ROLL
Unknown	23	177	University Heights	47		25			1	46					1	46	Unknown	23	JUL 17 1908	1	46	PAID IN FULL RET. ON ASSESSMENT ROLL
Unknown	24	177	University Heights	48	140	25	158	87	1	45					160	32	Unknown	24	JUL 17 1908	160	32	PAID IN FULL RET. ON ASSESSMENT ROLL
Unknown	25	142	University Heights	25	140	25	158	87	1	46					160	33						PAID IN FULL RET. ON ASSESSMENT ROLL
Unknown	26	142	University Heights	26		25			1	45					1	45						PAID IN FULL RET. ON ASSESSMENT ROLL
Unknown	27	142	University Heights	27		25			1	46					1	46						PAID IN FULL RET. ON ASSESSMENT ROLL
Unknown	28	142	University Heights	28		25			1	45					1	45	Unknown	28	JUL 17 1908	1	45	PAID IN FULL RET. ON ASSESSMENT ROLL
Unknown	29	142	University Heights	29		25			1	46					1	46						PAID IN FULL RET. ON ASSESSMENT ROLL
Unknown	30	142	University Heights	30		25			1	45					1	45						PAID IN FULL RET. ON ASSESSMENT ROLL
Unknown	31	142	University Heights	31		25			1	46					1	46						PAID IN FULL RET. ON ASSESSMENT ROLL
Unknown	32	142	University Heights	32		25			1	45					1	45						PAID IN FULL RET. ON ASSESSMENT ROLL
Unknown	33	142	University Heights	33		25			1	46					1	46						PAID IN FULL RET. ON ASSESSMENT ROLL
Unknown	34	142	University Heights	34		25			1	45					1	45						PAID IN FULL RET. ON ASSESSMENT ROLL
Unknown	35	142	University Heights	35		25			1	46					1	46						PAID IN FULL RET. ON ASSESSMENT ROLL
Unknown	36	142	University Heights	36		25			1	45					1	45						PAID IN FULL RET. ON ASSESSMENT ROLL
Unknown	37	142	University Heights	13		25			1	46					1	46						PAID IN FULL RET. ON ASSESSMENT ROLL
Unknown	38	142	University Heights	14		25			1	45					1	45						PAID IN FULL RET. ON ASSESSMENT ROLL
Unknown	39	142	University Heights	15		25			1	46					1	46						PAID IN FULL RET. ON ASSESSMENT ROLL
Unknown	40	142	University Heights	16		25			1	45					1	45	Unknown	40	JUL 17 1908	1	45	PAID IN FULL RET. ON ASSESSMENT ROLL
Unknown	41	142	University Heights	17		25			1	46					1	46						PAID IN FULL RET. ON ASSESSMENT ROLL
Unknown	42	142	University Heights	18		25			1	45					1	45						PAID IN FULL RET. ON ASSESSMENT ROLL
Unknown	43	142	University Heights	19		25			1	46					1	46						PAID IN FULL RET. ON ASSESSMENT ROLL
Unknown	44	142	University Heights	50		25			1	45					1	45						PAID IN FULL RET. ON ASSESSMENT ROLL
Unknown	45	142	University Heights	21		25			1	46					1	46	Unknown	45	JUL 17 1908	1	46	PAID IN FULL RET. ON ASSESSMENT ROLL
Unknown	46	142	University Heights	22		25			1	45					1	45	Unknown	46	JUL 17 1908	1	45	PAID IN FULL RET. ON ASSESSMENT ROLL
Unknown	47	142	University Heights	23		25			1	46					1	46	Unknown	47	JUL 17 1908	1	46	PAID IN FULL RET. ON ASSESSMENT ROLL
Unknown	48	142	University Heights	24	140	25	158	87	1	46					160	33	Unknown	48	JUL 17 1908	160	33	PAID IN FULL RET. ON ASSESSMENT ROLL
															705	33						

DIAGRAM

Exhibiting Post Avenue ~~Street~~ and its intersecting streets from the West line of Georgia Street to the east line of Park Boulevard ~~Street~~, in the City of San Diego, California, on which work has been done under my official contract as Street Superintendent of said city, with J. D. Lewis dated the 27th day of June A. D. 1908, for the Grading of said Post Avenue ~~Street~~, as is more particularly described in said contract; showing the relative location of each district, lot, portion of lot, or parcel of land assessed, to the work done; numbered in red ink to correspond with the red ink numbers in the assessment; and showing the number of feet fronting, assessed for said work contracted for and performed. Herein "No." is used for the word "number" and "ft." for the word "feet". The marks ′ and ″ mean respectively "feet" and "inches." Figures in black ink next to property line show, each, the length of said line in feet. Other figures in black ink show the numbers of the lots.

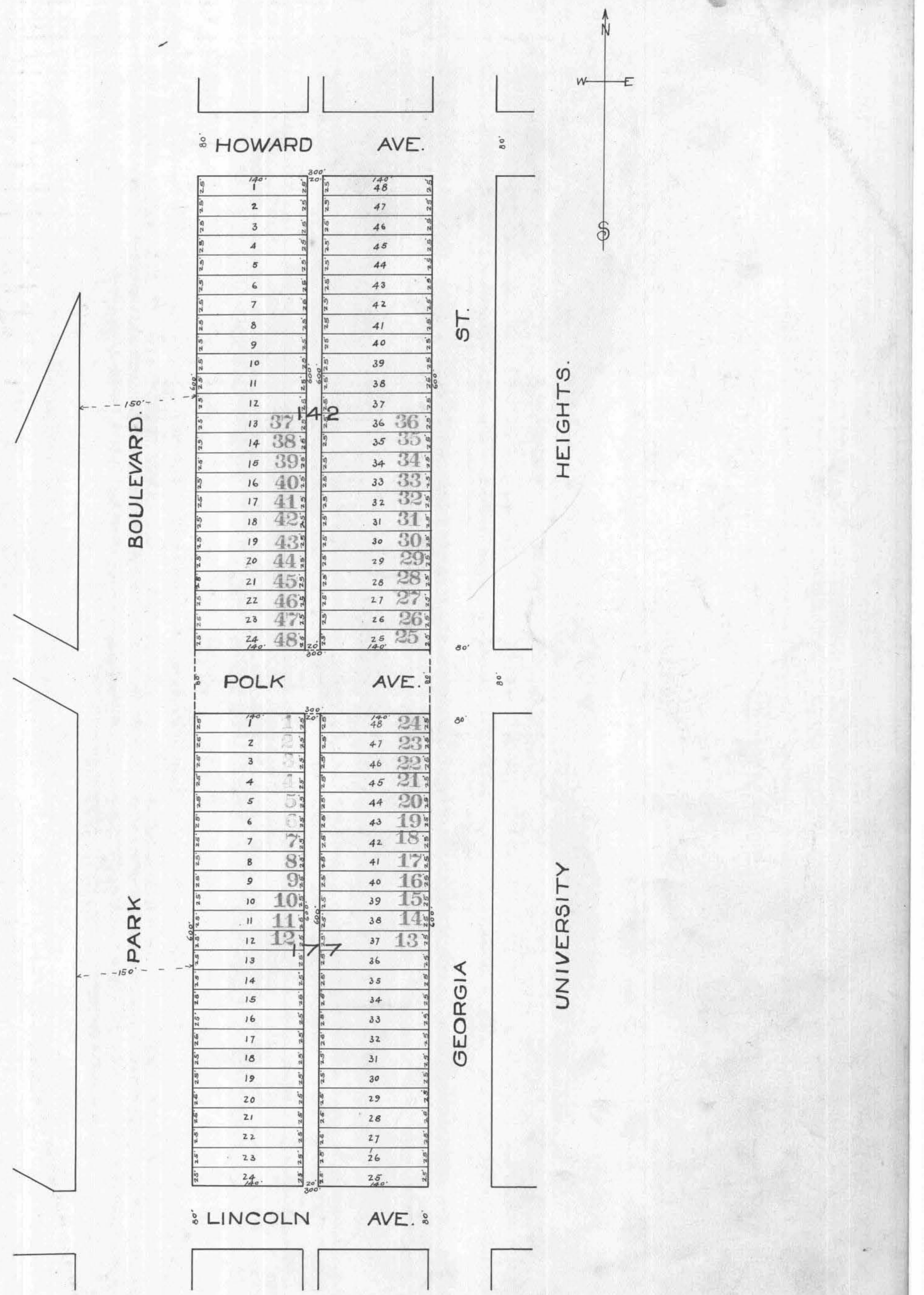

At said City of San Diego, California, this 15th *day of* July *A. D. 190*8

J. G. BROCKWAY.

Superintendent of Streets of the City of San Diego, California

Recorded July 15th *A. D. 190*8

J. G. BROCKWAY.

Superintendent of Streets of the City of San Diego, California

Done at San Diego, California JUL 15 1908 190...

J. C. BROCKWAY,
Superintendent of Streets of the City of San Diego, California.

Recorded JUL 15 1908 190...

J. C. BROCKWAY,
Superintendent of Streets of the City of San Diego, California.

I, J. C. BROCKWAY, Superintendent of Streets of the City of San Diego, California, do hereby certify that all charges herein stated are correct, and that the computations and calculations of this Assessment are correct.

J. C. BROCKWAY,
Superintendent of Streets of the City of San Diego, California.

JUL 15 1908

Recorded ..... 190...

J. C. BROCKWAY,
Superintendent of Streets of the City of San Diego, California.

CERTIFICATE OF THE CITY ENGINEER

I, R. T. Howell, City Engineer of the City of San Diego, in the County of San Diego, State of California, do hereby certify that the work of Grading Fort Avenue ~~Street~~ from the West line of Georgia Street to the East line of Park Boulevard Street was performed in accordance with the surveys and the engineering work done by me and under my direction; and that the quantities thereof were correctly given by me to the Superintendent of Streets, and said work is in accord with the official grade of said street.

R. T. Howell,
City Engineer of the City of San Diego, California.

Dated at San Diego, Calif., JUL 15 1908 190...

Recorded JUL 15 1908 190...

J. C. BROCKWAY,
Superintendent of Streets of the City of San Diego, California.

(Affiant's Name).

J. E. Clowe

Subscribed and sworn to this 5th day of August A. D., 1908. before me,

[SEAL] J. F. L. Butler
~~Notary Public.~~ City Clerk

Filed this 5th day of Aug. A. D., 1908.

J. C. Brockway.
Street Superintendent of the City of San Diego.
by Loop

Recorded August 5th A. D., 1908.

J. C. Brockway.
Street Superintendent of the City of San Diego.
by Loop

WARRANT

By Virtue Hereof, I, J. C. BROCKWAY, Street Superintendent of the City of San Diego, County of San Diego, and State of California, by virtue of the authority vested in me as said Street Superintendent, do authorize and empower J. E. Clowe ~~his~~ agents or assigns, to demand and receive the several assessments upon the assessment and diagram hereto attached, and this shall be ~~his~~ warrant for the same.

San Diego, JUL 15 1908 A. D., 190...

J. C. BROCKWAY,
Street Superintendent of the City of San Diego.

Countersigned by John F. Forward July 5 '08
Mayor of City of San Diego.

Recorded JUL 15 1908 A. D., 190...

J. C. BROCKWAY,
Street Superintendent of the City of San Diego.

CERTIFICATE OF RECORD

I hereby complete and sign the foregoing record from page ..... to page ..... both inclusive, of the Assessment, Diagram, Warrant. Certificate of the City Engineer, Contractor's Return and also in the Book of "Contracts and Bonds," the recorded Contract and Bond, each numbered ....., all for the work therein described upon ..... Street, from the ..... line of ..... Street, to the ..... line of ..... Street.

Office of the Street Superintendent, San Diego, California, this ..... day of ..... A. D., 190...

.....
Street Superintendent of the City of San Diego.

In the Matter of Grading Indio Street, from the Northwest line of Winder Street, to the Northwest line of Dorothy Street

ASSESSMENT NUMBER

Pursuant to Statute, I, J. C. BROCKWAY, as Street Superintendent of the City of San Diego, in the County of San Diego and State of California, do hereby assess and apportion, as shown hereinafter and in the diagram attached hereto, upon certain lots, portions of lots, and parcels of land, fronting on Indio Street in said city, from the Northwest line of Winder Street to the Northwest line of Dorothy Street, and on streets intersecting it between said lines, the sum of One Thousand one Hundred Eighty six & 52/100 Dollars ($ 1186.52), to be paid to L. H. Wagner his agents or assigns, to cover the sum due (including incidental expenses) for the work of grading said Indio Street between said lines, as said work is more particularly specified in my official contract therefor with said L. H. Wagner dated the 13th day of April A. D. 1908.

All of said work has been performed and materials furnished, complying with the specifications and under my direction, and to my satisfaction and acceptance. And because the names of the owners of said assessed property are unknown to me, I herewith write the word "Unknown" opposite the number of the lot and the amount assessed thereon, and the number of each lot, portion of lot, or portion of land assessed.

TOTAL COST OF THE WORK IS $ 1186.52, AS FOLLOWS:

4155.6 Cu. yds Cut @ 24¢	$ 997.34
489.3 Cu. yds Fill @ 24¢	$ 117.43
	$
	$
	$
	$
Contract Cost	$ 1114.77

INCIDENTAL EXPENSES:

City Engineer's Official Fees	$ 25.00
Printing and Advertising	$ 36.75
Special.....Superintendent's compensation @ $.....per day	$ 10.00
Incidental Expenses	$ 71.75
Contract Cost	$ 1114.77
Total Cost	$ 1186.52

DIVIDED AS FOLLOWS:

DESCRIPTION	Cu yds Cut @ 24¢ per Cu. yd.	Cu yds Fill @ 24¢ per Cu yd.	Cost of Cut. Dollars	Cost of Cut. Cents	Cost of Fill. Dollars	Cost of Fill. Cents			Incidental Expenses Dollars	Incidental Expenses Cents	Total Assessment Dollars	Total Assessment Cents	Number of Front Feet Assessed	Number of Feet Crossing	Rate per Front Foot Assessed Dollars	Rate per Front Foot Assessed Cents
Frontage	3897	131	926	33	31	43			59	83	989	20	600		1	64 88
Passing Indio St & Dorothy Street	795 9	476 2	71	01	114	29			11	92	197	22		916 5		21 52
	4155 6	489 3	997	34	117	43			71	75	1186	52				

OWNERS	Assessment Number	Block	Tract or Subdivision	Lot	Front Feet	Feet on Crossing	Frontage Assessment Dollars	Frontage Assessment Cents	Assessment Dollars	Assessment Cents	Assessment Dollars	Assessment Cents	Assessment Dollars	Assessment Cents	Total Assessment Dollars	Total Assessment Cents	Demands made upon as Owners	Assessment Numbers	Date of Demand 190	Assessment Due and Unpaid Dollars	Assessment Due and Unpaid Cents	Subsequent Payments
Unknown	1	177	Middletown	4		40			8	61					8	61			Aug 6 of			PAID IN FULL RET. ON ASSESSMENT ROLL
Unknown	2	177	Middletown	5		50			10	76					10	76						PAID IN FULL RET. ON ASSESSMENT ROLL
Unknown	3	177	Middletown	6		165			22	59					22	59						PAID IN FULL RET. ON ASSESSMENT ROLL
Unknown	4	176	Middletown	1	50	121.5	82	44	26	14					108	58						PAID IN FULL RET. ON ASSESSMENT ROLL
Unknown	5	176	Middletown	2	50	50	82	44	10	76					93	20						PAID IN FULL RET. ON ASSESSMENT ROLL
Unknown	6	176	Middletown	3	50	50	82	44	10	76					93	20						PAID IN FULL RET. ON ASSESSMENT ROLL
Unknown	7	175	Middletown	10	50	50	82	44	10	76					93	20						PAID IN FULL RET. ON ASSESSMENT ROLL
Unknown	8	175	Middletown	11	50	50	82	44	10	76					93	20						PAID IN FULL RET. ON ASSESSMENT ROLL
Unknown	9	175	Middletown	12	50	150	82	44	32	28					114	72						PAID IN FULL RET. ON ASSESSMENT ROLL
Unknown	10	178	Middletown	7		150			32	28					32	28						PAID IN FULL RET. ON ASSESSMENT ROLL
Unknown	11	178	Middletown	8		50			10	76					10	76						PAID IN FULL RET. ON ASSESSMENT ROLL
Unknown	12	178	Middletown	4		50			10	76					10	76						PAID IN FULL RET. ON ASSESSMENT ROLL
Unknown	13	175	Middletown	9	50		82	44							82	44						PAID IN FULL RET. ON ASSESSMENT ROLL
Unknown	14	175	Middletown	8	50		82	44							82	44						PAID IN FULL RET. ON ASSESSMENT ROLL
Unknown	15	175	Middletown	7	50		82	44							82	44						PAID IN FULL RET. ON ASSESSMENT ROLL

MARGIN

CONTRACTOR'S RETURN

STATE OF CALIFORNIA, COUNTY OF SAN DIEGO, CITY OF SAN DIEGO, } ss.

Wm P Dawes being duly sworn, says that he is the agent for the contractor named in annexed Assessment, Diagram and Warrant; that said assessment for the total cost of certain street work upon Indio St from Northwest line of Winder Street between Northwest line of Dorothy Street in said city, as more fully described therein and in the contract for said work with said Contractor made by the Superintendent of Streets in said city, dated the 13th day of April A. D. 190..., levied as therein described upon certain lots, portions of lots, or parcels of land, and the unknown owners thereof for the sum of ..... 100 Dollars ($ ..... 100) payable to ..... agents or assigns, was made, recorded and delivered by said Superintendent on the ..... day of ..... A. D. 190..., to affiant in behalf of said contractor; that there were attached to the same and delivered to the same in the same behalf, at the same time, by said Superintendent, his Diagram thereto attached, and a warrant in favor of ..... for collecting said assessment, upon which warrant this return is endorsed; that in the case of all assessments therein described, but not included in the following table, affiant has, since the date last aforesaid, in the manner hereinafter described and in behalf of said contractor, made demand upon and received full payment from the owners of each and all such assessed lots and lands; and that besides all personal demands, affiant did, whenever the name of the owner of the lot is stated as "unknown," on the assessment, on the 6 day of August A. D. 190 8, within thirty days from the date of said warrant; and between the hours of 9 a. m. and 4 p. m., in behalf of said contractor, enter upon each of the corresponding lots, portions of lots and parcels of land assessed, and with said certificate, assessment, diagram and warrant, and in a loud, audible voice, publicly make demands for the payment of each of said assessments from the unknown owners thereof, upon each lot, portion of lot, or parcel of land, for each of its own assessments as specified in said assessment; and that whenever he found a building, tenant or occupant upon any of said premises, besides the public demand as aforesaid, he, at the same time, in the same behalf, presenting and exhibiting said certificate, assessment, diagram and warrant, in each instance, demanded from each tenant, or occupant, for the unknown owners, separately, the payment of each of said assessments upon said premises; and in the following table he states the name of such demandee, as "tenant," or "occupant," with the word "unknown;" but that, notwithstanding said demands, the following totals of said assessed sums, each separately demanded, and also the total, remain unpaid, to-wit:

OWNERS	ASSESSED UPON						Frontage Assessment		Assessment		Assessment		Assessment		Total Assessment		Demands made upon as Owners	Assessment Numbers	Date of Demand ....190....	Assessment Due and Unpaid		SUBSEQUENT PAYMENTS
	Assessment Number	Block	Tract or Subdivision	Lot	Front Feet	Feet on Crossing	Dollars	Cents	Dollars	Cents	Dollars	Cents	Dollars	Cents	Dollars	Cents				Dollars	Cents	
Unknown	16	176	Middletown	4	50		82	45							82	45						PAID IN FULL RET. ON ASSESSMENT ROLL
Unknown	17	176	Middletown	5	50		82	44							82	44						PAID IN FULL RET. ON ASSESSMENT ROLL
Unknown	18	176	Middletown	6	50		82	44							82	44						PAID IN FULL RET. ON ASSESSMENT ROLL
															1186	52						

DIAGRAM

Exhibiting Grading Street and its intersecting streets from the Northwest line of Winder Street to the Northwest line of Harasthy Street, in the City of San Diego, California, on which work has been done under my official contract as Street Superintendent of said city, with C. H. Wagner dated the 13th day of April A. D. 1908, for the Grading of said Grading Street, as is more particularly described in said contract; showing the relative location of each district, lot, portion of lot, or parcel of land assessed, to the work done; numbered in red ink to correspond with the red ink numbers in the assessment; and showing the number of feet fronting, assessed for said work contracted for and performed. Herein "No." is used for the word "number" and "ft." for the word "feet". The marks ′ and ″ mean respectively "feet" and "inches." Figures in black ink next to property line show, each, the length of said line in feet. Other figures in black ink show the numbers of the lots.

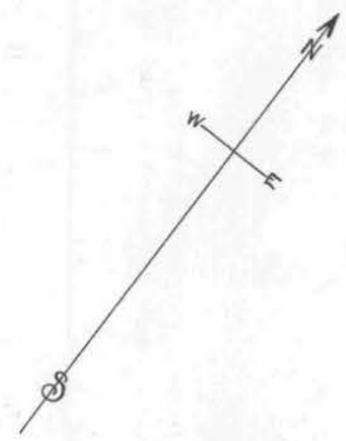

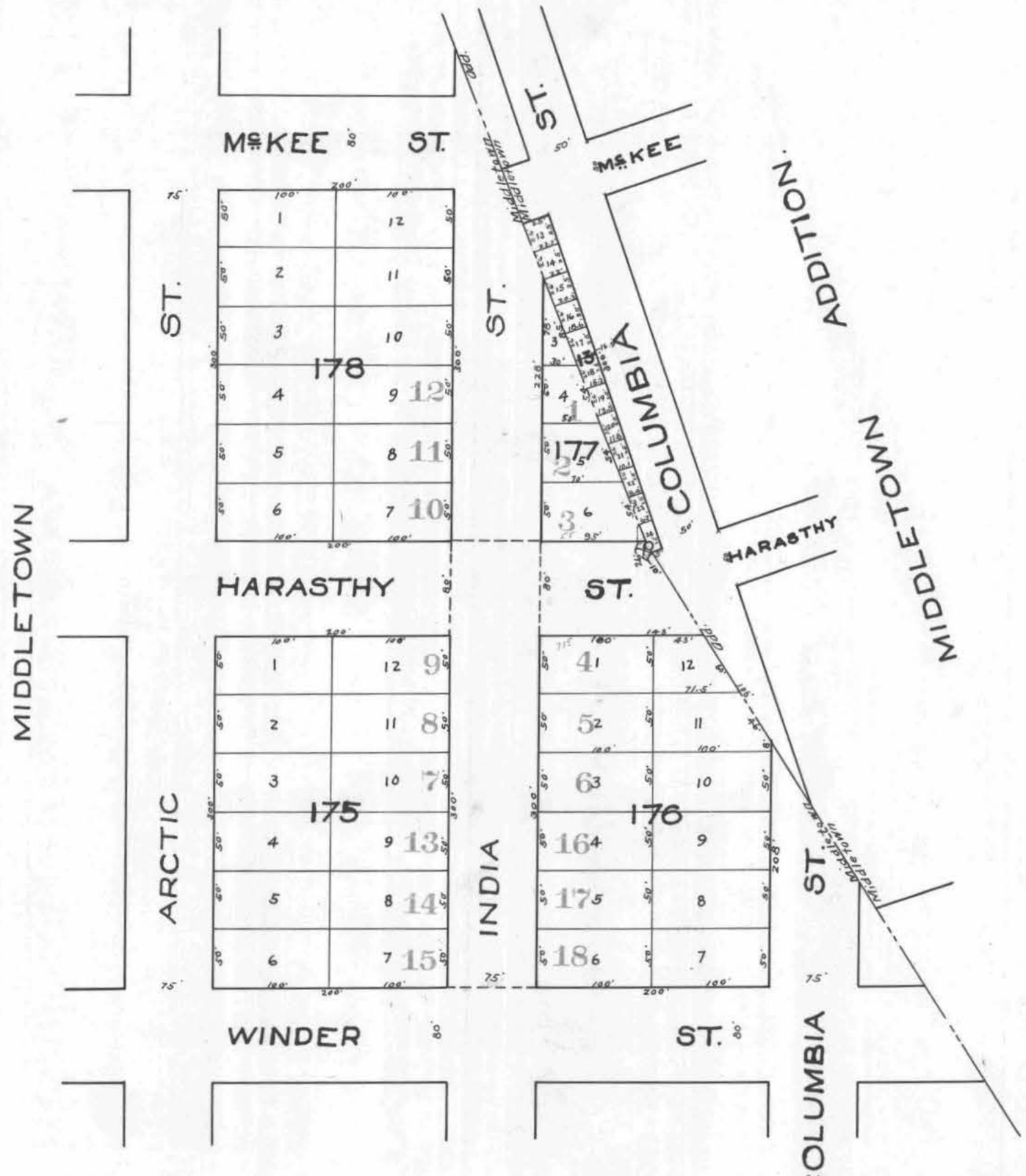

At said City of San Diego, California, this 15th day of June A. D. 1908

J. C. BROCKWAY,
Superintendent of Streets of the City of San Diego, California

Recorded June 15th A. D. 1908

J. C. BROCKWAY,
Superintendent of Streets of the City of San Diego, California

Done at San Diego, California.....JUL 15 1908.....190...

J. C. BROCKWAY.
.....
Superintendent of Streets of the City of San Diego, California.

Recorded .....JUL 15 1908.....190...

.....J. C. BROCKWAY.....
Superintendent of Streets of the City of San Diego, California.

I, ...J. C. BROCKWAY.....Superintendent of Streets of the City of San Diego, California, do hereby certify that all charges herein stated are correct, and that the computations and calculations of this Assessment are correct.

J. C. BROCKWAY.
.....
Superintendent of Streets of the City of San Diego, California.

Recorded .....JUL 15 1908.....190...

.....J. C. BROCKWAY.....
Superintendent of Streets of the City of San Diego, California.

CERTIFICATE OF THE CITY ENGINEER

I, ...A. F. CROWELL.....City Engineer of the City of San Diego, in the County of San Diego, State of California, do hereby certify that the work of .....Grading.....
.....India..... Street .....
from the .....Northwest.. line of .....Winder..... Street to the .....Northwest.
line of .....Hancock.....Street was performed in accordance with the surveys and the engineering work done by me and under my direction; and that the quantities thereof were correctly given by me to the Superintendent of Streets, and said work is in accord with the official grade of said street.

.....A. F. CROWELL.....
City Engineer of the City of San Diego, California.

Dated at San Diego, Calif.,.....JUL 15 1908.....190...

Recorded .....JUL 15 1908.....190...

J. C. BROCKWAY.
.....
Superintendent of Streets of the City of San Diego, California.

(Affiant's Name).

Wm T Hamer
.....

Subscribed and sworn to this.....7.....
day of.....August.....A. D., 190.8. before me,

[SEAL] .....Forman Young.....
Notary Public.

Filed this.....7th.....day of.....Aug..A. D., 190..8

.....
Street Superintendent of the City of San Diego.

Recorded .....Aug 7th..... A. D., 190..8

.....
Street Superintendent of the City of San Diego.

WARRANT

By Virtue Hereof, I,.....J. C. BROCKWAY.....Street Superintendent of the City of San Diego, County of San Diego, and State of California, by virtue of the authority vested in me as said Street Superintendent, do authorize and empower.....C. N. Wagner.....His..... agents or assigns, to demand and receive the several assessments upon the assessment and diagram hereto attached, and this shall be.....His.....warrant for the same.

San Diego, ...JUL 15 1908..... A. D., 190...

.....J. C. BROCKWAY.....
Street Superintendent of the City of San Diego.

Countersigned by .....Jno T. Norwood.....July 15th 08
Mayor of City of San Diego.

Recorded .....JUL 15 1908.....A. D., 190...

J. C. BROCKWAY.
.....
Street Superintendent of the City of San Diego.

CERTIFICATE OF RECORD

I hereby complete and sign the foregoing record from page.....to page..... both inclusive, of the Assessment, Diagram, Warrant. Certificate of the City Engineer, Contractor's Return and also in the Book of "Contracts and Bonds," the recorded Contract and Bond, each numbered.....,
all for the work therein described upon.....Street, from the.....line of.....Street, to the.....
line of.....Street.

Office of the Street Superintendent, San Diego, California, this.....day of.....A. D., 190...

.....
Street Superintendent of the City of San Diego.

In the Matter of Grading Norastley Street from the Southwest line of Grading Street to the Southwest line of California

ASSESSMENT NUMBER

Pursuant to Statute, I, J. G. BROCKWAY, as Street Superintendent of the City of San Diego, in the County of San Diego and State of California, do hereby assess and apportion, as shown hereinafter and in the diagram attached hereto, upon certain lots, portions of lots, and parcels of land, fronting on Norastley Street in said city, from the Southwest line of Grading Street to the Southwest line of California and on streets intersecting it between said lines, the sum of One Thousand Ninety-six 85/100 Dollars ($1096.85), to be paid to Daughter W. Hyde, their agents or assigns, to cover the sum due (including incidental expenses) for the work of grading said Norastley Street between said lines, as said work is more particularly specified in my official contract therefor with said Knight & Hyde dated the 9th day of April A. D. 1908.

All of said work has been performed and materials furnished, complying with the specifications and under my direction, and to my satisfaction and acceptance. And because the names of the owners of said assessed property are unknown to me, I herewith write the word "Unknown" opposite the number of the lot and the amount assessed thereon, and the number of each lot, portion of lot, or portion of land assessed.

TOTAL COST OF THE WORK IS $1096.85, AS FOLLOWS:

1178.9 Cu. yds Cut @ 25¢	$294.62
4701.9 Cu yds Fill @ 15¢	$705.28
	$
	$
	$
	$
Contract Cost	$999.90

INCIDENTAL EXPENSES:

City Engineer's Official Fees	$50.00
Printing and Advertising	$36.95
Special.....Superintendent's compensation @ $.....per day	$10.00
Incidental Expenses	$96.95
Contract Cost	$999.90
Total Cost	$1096.85

DIVIDED AS BOLLOWS:

DESCRIPTION	Cu yds Cut @ 25¢ per Cu. yd.	Cu yds Fill @ 15¢ per Cu yd	Cost of Cut Dollars	Cost of Cut Cents	Cost of Fill Dollars	Cost of Fill Cents			Incidental Expenses Dollars	Incidental Expenses Cents	Total Assessment Dollars	Total Assessment Cents	Number of Front Feet Assessed	Number of Feet	Rate per Front Foot Assessed Dollars	Rate per Front Foot Assessed Cents
Frontage	869 4	3621 7	217	25	543	25			73	74	834	24	800			1 0428
Crossing of Norastley St. with Grading St.	17 5	739 5	4	37	110	93			11	18	126	48		1000		2648
Norastley St. with California, Termination	5 2	5362		80	50	40			4	97	56	20		80		7025
Opposite Termination	288 8	45	72	20		67			7	06	79	93		500		15986
	1178 9	4701 9	294	62	705	28			96	91	1096	85				

OWNERS	Assessment Number	Block	Tract or Subdivision	Lot	Front Feet	Feet on Crossing	Frontage Assessment Dollars	Frontage Assessment Cents	Crossing Assessment Dollars	Crossing Assessment Cents	Terminus Assessment Dollars	Terminus Assessment Cents	Opposite Terminus Assessment Dollars	Opposite Terminus Assessment Cents	Total Assessment Dollars	Total Assessment Cents	Demands made upon as Owners	Assessment Numbers	Date of Demand 190	Assessment Due and Unpaid Dollars	Assessment Due and Unpaid Cents	Subsequent Payments
Unknown	1	178	Middletown	9	100		104	28							104	28	Unknown	1	JUL 21 1908	104	28	PAID IN FULL RET. ON ASSESSMENT ROLL
Unknown	2	178	Middletown	10	100		104	28							104	28	Unknown	2	JUL 21 1908	104	28	PAID IN FULL RET. ON ASSESSMENT ROLL
Unknown	3	178	Middletown	4		50			6	32					6	32	Unknown	3	JUL 21 1908	6	32	PAID IN FULL RET. ON ASSESSMENT ROLL
Unknown	4	178	Middletown	5		50			6	32					6	32	Unknown	4	JUL 21 1908	6	32	PAID IN FULL RET. ON ASSESSMENT ROLL
Unknown	5	178	Middletown	6	100	150	104	28	18	98					123	26	Unknown	5	JUL 21 1908	123	26	PAID IN FULL RET. ON ASSESSMENT ROLL
Unknown	6	178	Middletown	1	100	150	104	28	18	98					123	26	Unknown	6	JUL 21 1908	123	26	PAID IN FULL RET. ON ASSESSMENT ROLL
Unknown	7	178	Middletown	2		50			6	32					6	32	Unknown	7	JUL 21 1908	6	32	PAID IN FULL RET. ON ASSESSMENT ROLL
Unknown	8	178	Middletown	3		50			6	32					6	32	Unknown	8	JUL 21 1908	6	32	PAID IN FULL RET. ON ASSESSMENT ROLL
Unknown	9	178	Middletown	10		50			6	32					6	32	Unknown	9	JUL 21 1908	6	32	PAID IN FULL RET. ON ASSESSMENT ROLL
Unknown	10	178	Middletown	11		50			6	32					6	32	Unknown	10	JUL 21 1908	6	32	CONCLUSIVELY PRESUMED PAID
Unknown	11	178	Middletown	12	100	150	104	28	18	98					123	26	Unknown	11	JUL 21 1908	123	26	CONCLUSIVELY PRESUMED PAID
Unknown	12	179	Middletown	7	100	150	104	28	18	98					123	26	Unknown	12	JUL 21 1908	123	26	PAID IN FULL RET. ON ASSESSMENT ROLL
Unknown	13	179	Middletown	8		50			6	32					6	32	Unknown	13	JUL 21 1908	6	32	PAID IN FULL RET. ON ASSESSMENT ROLL
Unknown	14	179	Middletown	9		50			6	32					6	32	Unknown	14	JUL 21 1908	6	32	PAID IN FULL RET. ON ASSESSMENT ROLL
Unknown	15	179	Middletown	4		50							800		800		Unknown	15	JUL 21 1908	8	00	PAID IN FULL RET. ON ASSESSMENT ROLL

MARGIN

CONTRACTOR'S RETURN

STATE OF CALIFORNIA, COUNTY OF SAN DIEGO, CITY OF SAN DIEGO, } ss.

Jess. Knight being duly sworn, says that he is the Agent of the contractors named in annexed Assessment, Diagram and Warrant; that said assessment for the total cost of certain street work upon Norastley Street between India & California Sts in said city, as more fully described therein and in the contract for said work with said Knight & Hyde made by the Superintendent of Streets in said city, dated the 9th day of April A. D. 1908, levied as therein described upon certain lots, portions of lots, or parcels of land, and the unknown owners thereof for the sum of One Thousand Ninety Six 85/100 Dollars ($1,096.85/100) payable to Knight & Hyde their agents or assigns, was made, recorded and delivered by said Superintendent on the 15th day of July A. D. 1908, to affiant in behalf of said contractor; that there were attached to the same and delivered to the same in the same behalf, at the same time, by said Superintendent, his Diagram thereto attached, and a warrant in favor of Knight & Hyde for collecting said assessment, upon which warrant this return is endorsed; that in the case of all assessments therein described, but not included in the following table, affiant has, since the date last aforesaid, in the manner hereinafter described and in behalf of said contractor, made demand upon and received full payment from the owners of each and all such assessed lots and lands; and that besides all personal demands, affiant did, whenever the name of the owner of the lot is stated as "unknown," on the assessment, on the 21st day of July A. D. 1908, within thirty days from the date of said warrant, and between the hours of 9 a. m. and 4 p. m., in behalf of said contractor, enter upon each of the corresponding lots, portions of lots and parcels of land assessed, and with said certificate, assessment, diagram and warrant, and in a loud, audible voice, publicly make demands for the payment of each of said assessments from the unknown owners thereof, upon each lot, portion of lot, or parcel of land, for each of its own assessments as specified in said assessment; and that whenever he found a building, tenant or occupant upon any of said premises, besides the public demand as aforesaid, he, at the same time, in the same behalf, presenting and exhibiting said certificate, assessment, diagram and warrant, in each instance, demanded from each tenant, or occupant, for the unknown owners, separately, the payment of each of said assessments upon said premises; and in the following table he states the name of such demandee, as "tenant," or "occupant," with the word "unknown;" but that, notwithstanding said demands, the following totals of said assessed sums, each separately demanded, and also the total, remain unpaid, to-wit:

OWNERS	ASSESSED UPON						Frontage Assessment		Crossing Assessment		Sewer Assessment		Sidewalk Assessment		Total Assessment		Demands made upon as Owners	Assessment Numbers	Date of Demand ....190....	Assessment Due and Unpaid		SUBSEQUENT PAYMENTS
	Assessment Number	Block	Tract or Subdivision	Lot	Front Feet	Feet on Crossing	Dollars	Cents	Dollars	Cents	Dollars	Cents	Dollars	Cents	Dollars	Cents				Dollars	Cents	
Unknown	16	179	Middletown	5		50							7	99	7	99	Unknown	16	JUL 21 1908	7	99	PAID IN FULL
Unknown	17	179	Middletown	6	100	150	104	28					23	98	128	26	Unknown	17	JUL 21 1908	128	26	PAID IN FULL
Unknown	18	174	Middletown	1	100	150	104	28					23	98	128	26	Unknown	18	JUL 21 1908	128	26	PAID IN FULL
Unknown	19	174	Middletown	2		50							7	99	7	99	Unknown	19	JUL 21 1908	7	99	PAID IN FULL
Unknown	20	174	Middletown	3		50							7	99	7	99	Unknown	20	JUL 21 1908	7	99	PAID IN FULL
Unknown	21	173	Middletown	Homestead		80					56	20			56	20	Unknown	21	JUL 21 1908	56	20	PAID IN FULL
															1096	85						

DIAGRAM

Exhibiting Harasthy Street and its intersecting streets from the Southwest line of India Street to the Southwest line of California Street, in the City of San Diego, California, on which work has been done under my official contract as Street Superintendent of said city, with Dwight L. Hyde dated the 9th day of April A. D. 1908, for the Grading of said Harasthy Street, as is more particularly described in said contract; showing the relative location of each district, lot, portion of lot, or parcel of land assessed, to the work done; numbered in red ink to correspond with the red ink numbers in the assessment; and showing the number of feet fronting, assessed for said work contracted for and performed. Herein "No." is used for the word "number" and "ft." for the word "feet". The marks ′ and ″ mean respectively "feet" and "inches." Figures in black ink next to property line show, each, the length of said line in feet. Other figures in black ink show the numbers of the lots.

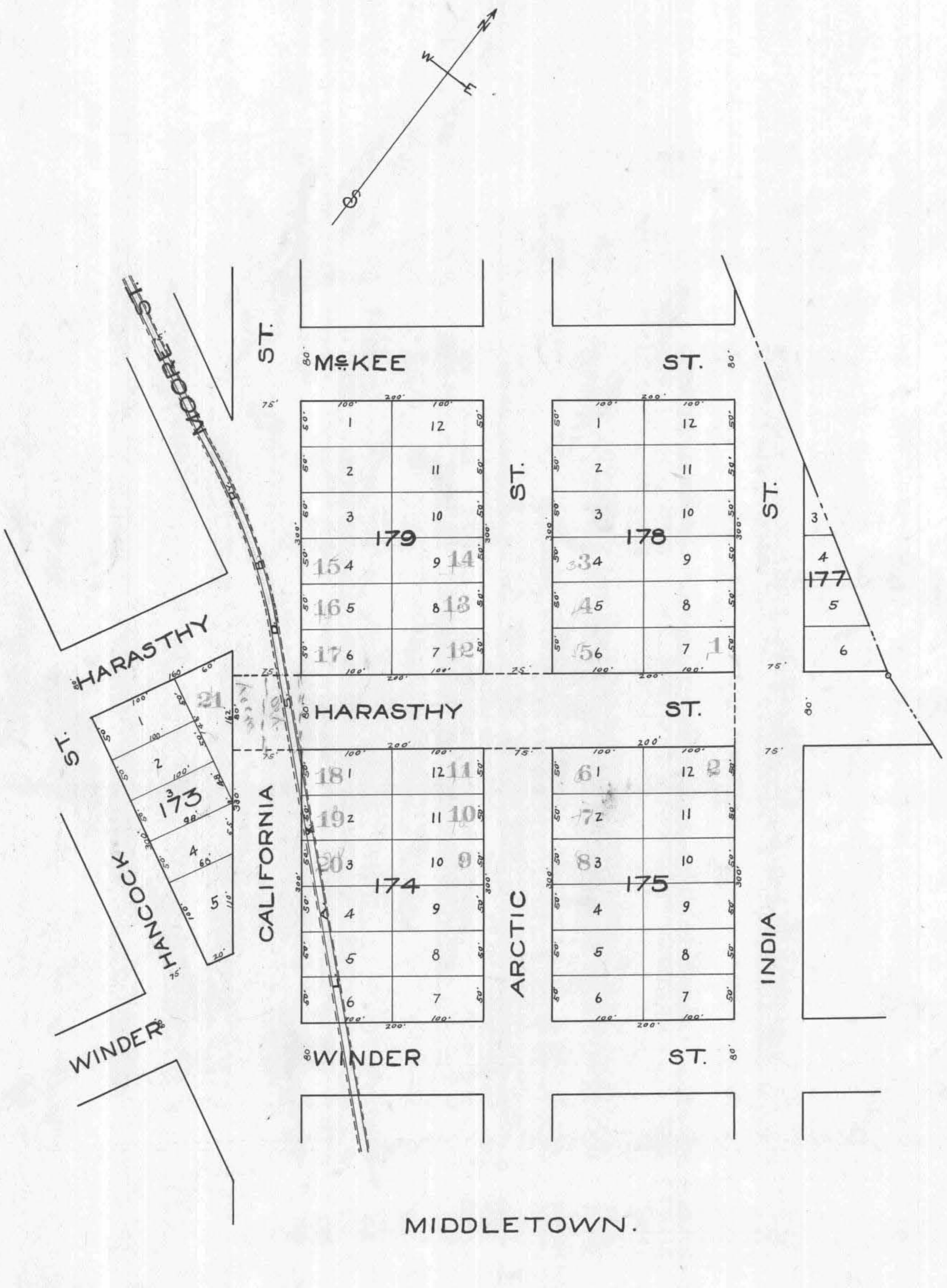

At said City of San Diego, California, this 15th day of April A. D. 1908

J. C. BROCKWAY.
Superintendent of Streets of the City of San Diego, California

Recorded April 15th A. D. 1908

J. C. BROCKWAY.
Superintendent of Streets of the City of San Diego, California

Done at San Diego, California JUL 15 1908 190...

J. G. BROCKWAY.
Superintendent of Streets of the City of San Diego, California.

Recorded JUL 15 1908 190...

J. G. BROCKWAY.
Superintendent of Streets of the City of San Diego, California.

I, J. G. BROCKWAY. Superintendent of Streets of the City of San Diego, California, do hereby certify that all charges herein stated are correct, and that the computations and calculations of this Assessment are correct.

J. G. BROCKWAY.
Superintendent of Streets of the City of San Diego, California.

Recorded JUL 15 1908 190...

J. G. BROCKWAY.
Superintendent of Streets of the City of San Diego, California.

CERTIFICATE OF THE CITY ENGINEER

I, A. F. CROWELL. City Engineer of the City of San Diego, in the County of San Diego, State of California, do hereby certify that the work of Grading Norwalk Street from the Southwest line of Irving Street to the Southwest line of California Street was performed in accordance with the surveys and the engineering work done by me and under my direction; and that the quantities thereof were correctly given by me to the Superintendent of Streets, and said work is in accord with the official grade of said street.

A. F. CROWELL
City Engineer of the City of San Diego, California.

Dated at San Diego, Calif., JUL 15 1908 190...

Recorded JUL 15 1908 190...

J. G. BROCKWA
Superintendent of Streets of the City of San Diego, California.

(Affiant's Name).

Knight & Hyde, by Jas. Knight

Subscribed and sworn to this 10th

day of August A. D., 1908. before me,

[SEAL] E. L. Richards
Notary Public.

Filed this 10th day of August A. D., 1908.

J. C. Brockway
Street Superintendent of the City of San Diego.

Recorded Aug. 10th A. D., 1908.

J. C. Brockway
Street Superintendent of the City of San Diego.

WARRANT

By Virtue Hereof, I, J. G. BROCKWAY. Street Superintendent of the City of San Diego, County of San Diego, and State of California, by virtue of the authority vested in me as said Street Superintendent, do authorize and empower Knight & Hyde their agents or assigns, to demand and receive the several assessments upon the assessment and diagram hereto attached, and this shall be their warrant for the same.

San Diego, JUL 15 1908 A. D., 190...

J. G. BROCKWAY.
Street Superintendent of the City of San Diego.

Countersigned by Jno. F. Forward July 15 1908
Mayor of City of San Diego.

Recorded JUL 15 1908 A. D., 190...

J. G. BROCKWAY.
Street Superintendent of the City of San Diego.

CERTIFICATE OF RECORD

I hereby complete and sign the foregoing record from page ..... to page ..... both inclusive, of the Assessment, Diagram, Warrant. Certificate of the City Engineer, Contractor's Return and also in the Book of "Contracts and Bonds," the recorded Contract and Bond, each numbered .....,

all for the work therein described upon ..... Street, from the ..... line of ..... Street, to the .....

line of ..... Street.

Office of the Street Superintendent, San Diego, California, this ..... day of ..... A. D., 190...

.....
Street Superintendent of the City of San Diego.

In the Matter of Grading Kalmia Street from the east line of Indig Street to the west line of the 1400 acre Public Park

ASSESSMENT NUMBER

Pursuant to Statute, I, J. C. BROCKWAY, as Street Superintendent of the City of San Diego, in the County of San Diego and State of California, do hereby assess and apportion, as shown hereinafter and in the diagram attached hereto, upon certain lots, portions of lots, and parcels of land, fronting on Kalmia Street in said city, from the east line of Indig Street to the west line of the 1400 acre Public Park and on streets intersecting it between said lines, the sum of Thirteen Thousand Seven Hundred Thirty-four 77/100 Dollars ($13,734.77), to be paid to John Engebretson agents or assigns, to cover the sum due (including incidental expenses) for the work of Grading said Kalmia Street between said lines, as said work is more particularly specified in my official contract therefor with said John Engebretson dated the 18th day of October A. D. 1907.

All of said work has been performed and materials furnished, complying with the specifications and under my direction, and to my satisfaction and acceptance. And because the names of the owners of said assessed property are unknown to me, I herewith write the word "Unknown" opposite the number of the lot and the amount assessed thereon, and the number of each lot, portion of lot, or portion of land assessed.

TOTAL COST OF THE WORK IS $13,734.77, AS FOLLOWS:

17240.66 Cu yds Cut @ 55¢	$ 9482.36
16613.8 Cu yds fill @ 24¢	$ 3987.31
	$
	$
	$
	$
Contract Cost	$ 13469.67

INCIDENTAL EXPENSES:

City Engineer's Official Fees	$ 185.00
Printing and Advertising	$ 30.10
Special.....Superintendent's compensation @ $.....per day	$ 50.00
Incidental Expenses	$ 265.10
Contract Cost	$ 13469.67
Total Cost	$ 13734.77

DIVIDED AS FOLLOWS:

DESCRIPTION	Cu yds Cut @ 55¢ per Cu yd.	Cu yds Fill @ 24¢ per Cu yd.	Cost of Cut Dollars	Cost of Cut Cents	Cost of Fill Dollars	Cost of Fill Cents	Dollars	Cents	Incidental Expenses Dollars	Incidental Expenses Cents	Total Assessment Dollars	Total Assessment Cents	Number of Front Feet Assessed	Number of Feet Crossing	Rate per Front Foot Assessed Dollars	Rate per Front Foot Assessed Cents
Frontage	13305	14366 8	7317	20	3448	03										
Cross walks	1008 36		554	60					222	78	11542	61	5005	19	2	30612
Crossings																
Kalmia & Columbia Sts	42 3	167 5	23	26	40	20			1	25	64	71		1000		06471
Kalmia & State Sts	586 7	13 3	322	69	3	19			6	42	332	30		1000		3323
Kalmia & Union Sts	1526		839	30					16	52	855	82		925		9252
Kalmia & Cushing Sts	22	1594 2	12	10	382	61			7	77	402	88		936		43
Kalmia & 3rd Sts.	757 3	472	413	21	113	28			10	36	536	85		1000		53685
	17240 66	16613 8	9482	36	3987	31			265	10	13734	77				

MARGIN

CONTRACTOR'S RETURN

STATE OF CALIFORNIA, COUNTY OF SAN DIEGO, CITY OF SAN DIEGO, } ss.

John Engebretson being duly sworn, says that he is the contractor named in annexed Assessment, Diagram and Warrant; that said assessment for the total cost of certain street work upon Kalmia between Eastline of Indio U. T. West line 1400 acre Public Park in said city, as more fully described therein and in the contract for said work with said John Engebretson made by the Superintendent of Streets in said city, dated the 18th day of October A. D. 1907., levied as therein described upon certain lots, portions of lots, or parcels of land, and the unknown owners thereof for the sum of Thirteen Thousand Seven Hundred and Thirty-four 77/100 Dollars ($ 13734 77/100) payable to John Engebretson agents or assigns, was made, recorded and delivered by said Superintendent on the 17th day of October A. D. 1908., to affiant in behalf of said contractor; that there were attached to the same and delivered to the same in the same behalf, at the same time, by said Superintendent, his Diagram thereto attached, and a warrant in favor of John Engebretson for collecting said assessment, upon which warrant this return is endorsed; that in the case of all assessments therein described, but not included in the following table, affiant has, since the date last aforesaid, in the manner hereinafter described and in behalf of said contractor, made demand upon and received full payment from the owners of each and all such assessed lots and lands; and that besides all personal demands, affiant did, whenever the name of the owner of the lot is stated as "unknown," on the assessment, on the 10th day of August A. D. 1908, within thirty days from the date of said warrant; and between the hours of 9 a. m. and 4 p. m., in behalf of said contractor, enter upon each of the corresponding lots, portions of lots and parcels of land assessed, and with said certificate, assessment, diagram and warrant, and in a loud, audible voice, publicly make demands for the payment of each of said assessments from the unknown owners thereof, upon each lot, portion of lot, or parcel of land, for each of its own assessments as specified in said assessment; and that whenever he found a building, tenant or occupant upon any of said premises, besides the public demand as aforesaid, he, at the same time, in the same behalf, presenting and exhibiting said certificate, assessment, diagram and warrant, in each instance, demanded from each tenant, or occupant, for the unknown owners, separately, the payment of each of said assessments upon said premises; and in the following table he states the name of such demandee, as "tenant," or "occupant," with the word "unknown;" but that, notwithstanding said demands, the following totals of said assessed sums, each separately demanded, and also the total, remain unpaid, to-wit:

OWNERS	ASSESSED UPON: Assessment Number	Block	Tract or Subdivision	Lot	Front Feet	Feet on Crossing	Frontage Assessment Dollars	Frontage Assessment Cents	Crossing Assessment Dollars	Crossing Assessment Cents	Assessment Dollars	Assessment Cents	Assessment Dollars	Assessment Cents	Total Assessment Dollars	Total Assessment Cents	Demands made upon as Owners	Assessment Numbers	Date of Demand 190....	Assessment Due and Unpaid Dollars	Assessment Due and Unpaid Cents	Subsequent Payments
Unknown	1	74	MIDDLETOWN.	6	100		230	61							230	61	Unknown	1	AUG 10 1908	230	61	PAID IN FULL RET. ON ASSESSMENT ROLL.
Unknown	2	67	MIDDLETOWN.	1	100		230	61							230	61	Unknown	2	AUG 10 1908	230	61	PAID IN FULL RET. ON ASSESSMENT ROLL.
Unknown	3	67	MIDDLETOWN.	10		50			3	24					3	24	Unknown		AUG 10 1908			PAID IN FULL RET. ON ASSESSMENT ROLL.
Unknown	4	67	MIDDLETOWN.	11		50			3	24					3	24	Unknown	4	AUG 10 1908	3	24	PAID IN FULL RET. ON ASSESSMENT ROLL.
Unknown	5	67	MIDDLETOWN.	12	100	50	230	61	9	70					240	31	Unknown	5	AUG 10 1908	240	31	PAID IN FULL RET. ON ASSESSMENT ROLL.
Unknown	6	74	MIDDLETOWN.	7	100	50	230	61	9	70					240	31	Unknown	6	AUG 10 1908	240	31	PAID IN FULL RET. ON ASSESSMENT ROLL.
Unknown	7	74	MIDDLETOWN.	8		50			3	24					3	24	Unknown	7	AUG 10 1908	3	24	PAID IN FULL RET. ON ASSESSMENT ROLL.
Unknown	8	74	MIDDLETOWN.	9		50			3	24					3	24	Unknown	8	AUG 10 1908	3	24	PAID IN FULL RET. ON ASSESSMENT ROLL.
Unknown	9	73	MIDDLETOWN.	4		50			3	24					3	24	Unknown	9	AUG 10 1908	3	24	PAID IN FULL CONTRACTOR'S RECEIPT.
Unknown	10	73	MIDDLETOWN.	5		50			3	24					3	24	Unknown	10	AUG 10 1908	3	24	PAID IN FULL CONTRACTOR'S RECEIPT.
Unknown	11	73	MIDDLETOWN.	6	100	50	230	62	9	70					240	32	Unknown	11	AUG 10 1908	240	32	PAID IN FULL CONTRACTOR'S RECEIPT.
Unknown	12	68	MIDDLETOWN.	1	100	50	230	61	9	70					240	31	Unknown	12	AUG 10 1908	240	31	PAID IN FULL RET. ON ASSESSMENT ROLL.
Unknown	13	68	MIDDLETOWN.	2		50			3	24					3	24	Unknown	13	AUG 10 1908	3	24	PAID IN FULL RET. ON ASSESSMENT ROLL.
Unknown	14	68	MIDDLETOWN.	3		50			3	23					3	23	Unknown	14	AUG 10 1908	3	23	PAID IN FULL RET. ON ASSESSMENT ROLL.
Unknown	15	68	MIDDLETOWN.	10		50			16	62					16	62	Unknown	15	AUG 10 1908	16	62	PAID IN FULL RET. ON ASSESSMENT ROLL.

OWNERS	Assessment Number	Block	Tract or Subdivision	Lot	Front Feet	Feet on Crossing	Frontage Assessment Dollars	Frontage Assessment Cents	Assessment Dollars	Assessment Cents	Assessment Dollars	Assessment Cents	Assessment Dollars	Assessment Cents	Total Assessment Dollars	Total Assessment Cents	Demands made upon as Owners	Assessment Numbers	Date of Demand ....190....	Assessment Due and Unpaid Dollars	Assessment Due and Unpaid Cents	Subsequent Payments
Unknown	16	68	MIDDLETOWN.	11		50			16	61					16	61	Unknown	16	AUG 10 1908			PAID IN FULL
Unknown	17	68	MIDDLETOWN.	12	100	150	230	61	49	84					280	45	Unknown	17	AUG 10 1908	280	45	PAID IN FULL
Unknown	18	73	MIDDLETOWN.	7	100	150	230	61	49	85					280	46	Unknown	18	AUG 10 1908	280	46	PAID IN FULL CONTRACTORS RECEIPT.
Unknown	19	73	MIDDLETOWN.	8		50			16	62					16	62	Unknown	19	AUG 10 1908	16	62	PAID IN FULL CONTRACTORS RECEIPT.
Unknown	20	73	MIDDLETOWN.	9		50			16	61					16	61	Unknown	20	AUG 10 1908	16	61	PAID IN FULL CONTRACTORS RECEIPT.
Unknown	21	72	MIDDLETOWN.	4		50			16	62					16	62	Unknown	21	AUG 10 1908	16	62	PAID IN FULL RET. ON ASSESSMENT ROLL.
Unknown	22	72	MIDDLETOWN.	5		50			16	61					16	61	Unknown	22	AUG 10 1908	16	61	PAID IN FULL RET. ON ASSESSMENT ROLL.
Unknown	23	72	MIDDLETOWN.	6	100	150	230	61	49	85					280	46	Unknown	23	AUG 10 1908	280	46	CONCLUSIVELY PRESUMED PAID
Unknown	24	69	MIDDLETOWN.	1	100	150	230	62	49	84					280	46	Unknown	24	AUG 10 1908	280	46	PAID IN FULL RET. ON ASSESSMENT ROLL.
Unknown	25	69	MIDDLETOWN.	2		50			16	62					16	62	Unknown	25	AUG 10 1908	16	62	PAID IN FULL RET. ON ASSESSMENT ROLL.
Unknown	26	69	MIDDLETOWN.	3		50			16	61					16	61	Unknown	26	AUG 10 1908	16	61	CONCLUSIVELY PRESUMED PAID
Unknown	27	69	MIDDLETOWN.	10		50			46	26					46	26	Unknown	27	AUG 10 1908	46	26	PAID IN FULL RET. ON ASSESSMENT ROLL.
Unknown	28	69	MIDDLETOWN.	11		35			32	38					32	38						PAID IN FULL RET. ON ASSESSMENT ROLL.
Unknown	29	69	MIDDLETOWN.	11		15			13	88					13	88	Unknown	29	AUG 10 1908	13	88	PAID IN FULL RET. ON ASSESSMENT ROLL.
Unknown	30	69	MIDDLETOWN.	12	100	150	230	61	138	78					369	39	Unknown	30	AUG 10 1908	369	39	PAID IN FULL RET. ON ASSESSMENT ROLL.
Unknown	31	72	MIDDLETOWN.	7	100	150	230	61	138	78					369	39	Unknown	31	AUG 10 1908	369	39	PAID IN FULL RET. ON ASSESSMENT ROLL.
Unknown	32	72	MIDDLETOWN.	8		100			46	26					46	26	Unknown	32	AUG 10 1908	46	26	PAID IN FULL RET. ON ASSESSMENT ROLL.
Unknown	33	72	MIDDLETOWN.	9		50			46	26					46	26	Unknown	33	AUG 10 1908	46	26	PAID IN FULL RET. ON ASSESSMENT ROLL.
Unknown	34	71	MIDDLETOWN.	4		50			46	26					46	26	Unknown	34	AUG 10 1908	46	26	PAID IN FULL RET. ON ASSESSMENT ROLL.
Unknown	35	71	MIDDLETOWN.	5		50			46	26					46	26						PAID IN FULL RET. ON ASSESSMENT ROLL.
Unknown	36	71	MIDDLETOWN.	6	100	120 / 30	230	61	12 90 / 111	03					354	54	Unknown	36	AUG 10 1908	354	54	PAID IN FULL CERTIFICATE NO. 1210
Unknown	37	70	MIDDLETOWN.	1	110	107 / 105	253	68	46 01 / 97	15					396	84	Unknown	37	AUG 10 1908	396	84	PAID IN FULL RET. ON ASSESSMENT ROLL.
Unknown	38	70	MIDDLETOWN.	2		52 / 50			22 36 / 46	26					68	62	Unknown	38	AUG 10 1908	68	62	PAID IN FULL RET. ON ASSESSMENT ROLL.
Unknown	39	70	MIDDLETOWN.	3		53 / 50			22 36 / 46	26					68	62	Unknown	39	AUG 10 1908	68	62	PAID IN FULL RET. ON ASSESSMENT ROLL.
Unknown	40	70	MIDDLETOWN.	4		2				86						86	Unknown	40	AUG 10 1908		86	CONCLUSIVELY PRESUMED PAID
Unknown	41	71	MIDDLETOWN.	7	40	92	92	24	39	56					131	80	Unknown	41	AUG 10 1908	131		PAID IN FULL CONTRACTORS RECEIPT.
Unknown	42	71	MIDDLETOWN.	8		52			22	36					22	36	Unknown	42	AUG 10 1908	22	36	PAID IN FULL CONTRACTORS RECEIPT.
Unknown	43	71	MIDDLETOWN.	9		49			21	07					21	07	Unknown	43	AUG 10 1908			PAID IN FULL RET. ON ASSESSMENT ROLL.
Unknown	44	274	Horton's Add.	4		50			21	50					21	50						PAID IN FULL RET. ON ASSESSMENT ROLL.
Unknown	45	274	Horton's Add.	6		50			21	50					21	50	Unknown	45	AUG 10 1908			PAID IN FULL RET. ON ASSESSMENT ROLL.
Unknown	46	274	Horton's Add.	F	100	150	230	61	64	50					295	11	Unknown	46	AUG 10 1908	295	11	Credit on acc't $100.00 PAID IN FULL RET. ON ASSESSMENT ROLL.
Unknown	47	269	Horton's Add.	K	100	150	230	61	64	50					295	11						PAID IN FULL CONTRACTORS RECPT
Unknown	48	269	Horton's Add.	B		50			21	50					21	50						PAID IN FULL CONTRACTORS RECPT # 104
Unknown	49	269	Horton's Add.	6		50			21	50					21	50						PAID IN FULL CONTRACTORS RECPT
Unknown	50	269	Horton's Add.	L	100		230	61							230	61						PAID IN FULL CONTRACTORS RECPT
Unknown	51	274	Horton's Add.	G	100		230	61							230	61	Unknown	51	AUG 10 1908	230	61	PAID IN FULL RET. ON ASSESSMENT ROLL.
Unknown	52	275	Horton's Add.	F	100		230	62							230	62	Unknown	52	AUG 10 1908	230	62	PAID IN FULL RET. ON ASSESSMENT ROLL.
Unknown	53	268	Horton's Add.	K	100		230	61							230	61	Unknown	53	AUG 10 1908	230	61	Paid 491
Unknown	54	268	Horton's Add.	J	100		230	61							230	61	Unknown	54	AUG 10 1908	230	61	Paid 491
Unknown	55	275	Horton's Add.	G	100		230	61							230	61	Unknown	55	AUG 10 1908	230	61	PAID IN FULL CONTRACTORS RECEIPT.
Unknown	56	276	Horton's Add.	F	100		230	61							230	61	Unknown	56	AUG 10 1908	230	61	PAID IN FULL RET. ON ASSESSMENT ROLL.
Unknown	57	267	Horton's Add.	K	100		230	62							230	62	Unknown	57	AUG 10 1908	230	62	PAID IN FULL RET. ON ASSESSMENT ROLL.
Unknown	58	267	Horton's Add.	J	100		230	61							230	61	Unknown	58	AUG 10 1908	230	61	PAID IN FULL RET. ON ASSESSMENT ROLL.
Unknown	59	276	Horton's Add.	G	100		230	62							230	62	Unknown	59	AUG 10 1908	230		PAID IN FULL RET. ON ASSESSMENT ROLL.
Unknown	60	277	Horton's Add.	F	100		230	61							230	61						PAID IN FULL RET. ON ASSESSMENT ROLL.
Unknown	61	266	Horton's Add.	K	100		230	61							230	61						PAID IN FULL RET. ON ASSESSMENT ROLL.
Unknown	62	266	Horton's Add.	J	100		230	62							230	62	Unknown	62	AUG 10 1908	230		PAID IN FULL RET. ON ASSESSMENT ROLL.
Unknown	63	277	Horton's Add.	G	100		230	61							230	61						PAID IN FULL RET. ON ASSESSMENT ROLL.
Unknown	64	278	Horton's Add.	F	100		230	62							230	62	Unknown	64	AUG 10 1908	230		PAID IN FULL RET. ON ASSESSMENT ROLL.
Unknown	65	265	Horton's Add.	K	100		230	61							230	61	Unknown	65	AUG 10 1908	230		PAID IN FULL RET. ON ASSESSMENT ROLL.
Unknown	66	265	Horton's Add.	J	100		230	61							230	61	Unknown	66	AUG 10 1908	230	61	PAID IN FULL # 114 RET. PRESCOTT
Unknown	67	278	Horton's Add.	G	100		230	62							230	62	Unknown	67	AUG 10 1908	230		CONCLUSIVELY PRESUMED PAID
Unknown	68	279	Horton's Add.	F	100		230	61							230	61	Unknown	68	AUG 10 1908	230		PAID IN FULL RET. ON ASSESSMENT ROLL.
Unknown	69	264	Horton's Add.	K	100		230	62							230	62	Unknown	69	AUG 10 1908	230	62	PAID IN FULL RET. ON ASSESSMENT ROLL.

OWNERS	Assessment Number	Block	Tract or Subdivision	Lot	Front Foot	Rear Foot or Crossing	Frontage Assessment Dollars	Frontage Assessment Cents	Crossing Assessment Dollars	Crossing Assessment Cents	Assessment Dollars	Assessment Cents	Assessment Dollars	Assessment Cents	Total Assessment Dollars	Total Assessment Cents	Demands Made Upon as Owners	Assessment Numbers	Date of Demand ----------190--	Assessment Due and Unpaid Dollars	Assessment Due and Unpaid Cents	SUBSEQUENT PAYMENTS
Unknown	70	264	Horton's Add.			50			26	84					26	84	Unknown	70	AUG 10 1908	26	84	PAID IN FULL RET. ON ASSESSMENT ROLL.
Unknown	71	264	Horton's Add.			50			26	84					26	84	Unknown	71	AUG 10 1908	26	84	PAID IN FULL RET. ON ASSESSMENT ROLL.
Unknown	72	264	Horton's Add.		100	150	230	61	80	53					311	14	Unknown	72	AUG 10 1908	311	14	PAID IN FULL RET. ON ASSESSMENT ROLL.
Unknown	73	279	Horton's Add.		100	150	230	61	80	53					311	14	Unknown	73	AUG 10 1908	311	14	PAID IN FULL RET. ON ASSESSMENT ROLL.
Unknown	74	279	Horton's Add.			50			26	84					26	84	Unknown	74	AUG 10 1908	26	84	PAID IN FULL RET. ON ASSESSMENT ROLL.
Unknown	75	279	Horton's Add.			50			26	84					26	84						PAID IN FULL RET. ON ASSESSMENT ROLL.
Unknown	76	280	Horton's Add.			50			26	84					26	84	Unknown	76	AUG 10 1908	26	84	PAID IN FULL RET. ON ASSESSMENT ROLL.
Unknown	77	280	Horton's Add.			50			26	84					26	84	Unknown	77	AUG 10 1908	26	84	PAID IN FULL RET. ON ASSESSMENT ROLL.
Unknown	78	280	Horton's Add.		100	150	230	62	80	53					311	15	Unknown	78	AUG 10 1908	311	15	PAID IN FULL RET. ON ASSESSMENT ROLL.
Unknown	79	263	Horton's Add.		100	150	230	61	80	53					311	14	Unknown	79	AUG 10 1908	311	14	PAID IN FULL CONTRACTORS RECEIPT.
Unknown	80	263	Horton's Add.			50			26	84					26	84	Unknown	80	AUG 10 1908	26	84	PAID IN FULL CONTRACTORS RECEIPT.
Unknown	81	263	Horton's Add.			50			26	85					26	85	Unknown	81	AUG 10 1908	26	85	PAID IN FULL CONTRACTORS RECEIPT.
Unknown	82	263	Horton's Add.		100		230	62							230	62	Unknown	82	AUG 10 1908	230	62	PAID IN FULL CONTRACTORS RECEIPT.
Unknown	83	280	Horton's Add.		100		230	61							230	61	Unknown	83	AUG 10 1908	230	61	PAID IN FULL RET. ON ASSESSMENT ROLL.
Unknown	84	281	Horton's Add.		100		230	61							230	61	Paid by main work					PAID IN FULL RET. ON ASSESSMENT ROLL.
Unknown	85	262	Horton's Add.		100		230	62							230	62	Unknown	85	AUG 10 1908	230	62	PAID IN FULL RET. ON ASSESSMENT ROLL.
Unknown	86	262	Horton's Add.		100		230	61							230	61	Unknown	86	AUG 10 1908	230	61	PAID IN FULL RET. ON ASSESSMENT ROLL.
Unknown	87	281	Horton's Add.		100		230	62							230	62	Paid by main work					PAID IN FULL RET. ON ASSESSMENT ROLL.
Unknown	88	282	Horton's Add.		100		230	61							230	61	Unknown	88	AUG 10 1908	230	61	PAID IN FULL RET. ON ASSESSMENT ROLL.
Unknown	89	261	Horton's Add.		100		230	62							230	62	Unknown	89	AUG 10 1908	230	62	PAID IN FULL Ret. on Assessment Roll
Unknown	90	261	Horton's Add.		77.30		178	26							178	26	Unknown	90	AUG 10 1908	178	26	PAID IN FULL Ret. on Assessment Roll
Unknown	91	282	Horton's Add.		77.89		179	62							179	62	Unknown	91	AUG 10 1908	179	62	PAID IN FULL CONTRACTORS RECPT # 1137.
Unknown															1373	77						
Unknown																						
Unknown																						
Unknown															

OWNERS	ASSESSED UPON						Assessment		Assessment		Assessment		Assessment		Total Assessment		Demands Made Upon as Owners	Assessment Numbers	Date of Demand ----------190--	Assessment Due and Unpaid		SUBSEQUENT PAYM
	Assessment Number	Block	Tract or Subdivision	Lot			Dollars	Cents	Dollars	Cents	Dollars	Cents	Dollars	Cents	Dollars	Cents				Dollars	Cents	
Unknown																						
Unknown																						
Unknown																				

DIAGRAM

Exhibiting Kalmia Street and its intersecting streets from the East line of India Street to the West line of Sixteen acre Tobin Tract ~~Street,~~ in the City of San Diego, California, on which work has been done under my official contract as Street Superintendent of said city, with John Engebretsen dated the 1st day of October A. D. 1907, for the Grading of said Kalmia Street, as is more particularly described in said contract; showing the relative location of each district, lot, portion of lot, or parcel of land assessed, to the work done; numbered in red ink to correspond with the red ink numbers in the assessment; and showing the number of feet fronting, assessed for said work contracted for and performed. Herein "No." is used for the word "number" and "ft." for the word "feet". The marks ′ and ″ mean respectively "feet" and "inches." Figures in black ink next to property line show, each, the length of said line in feet. Other figures in black ink show the numbers of the lots.

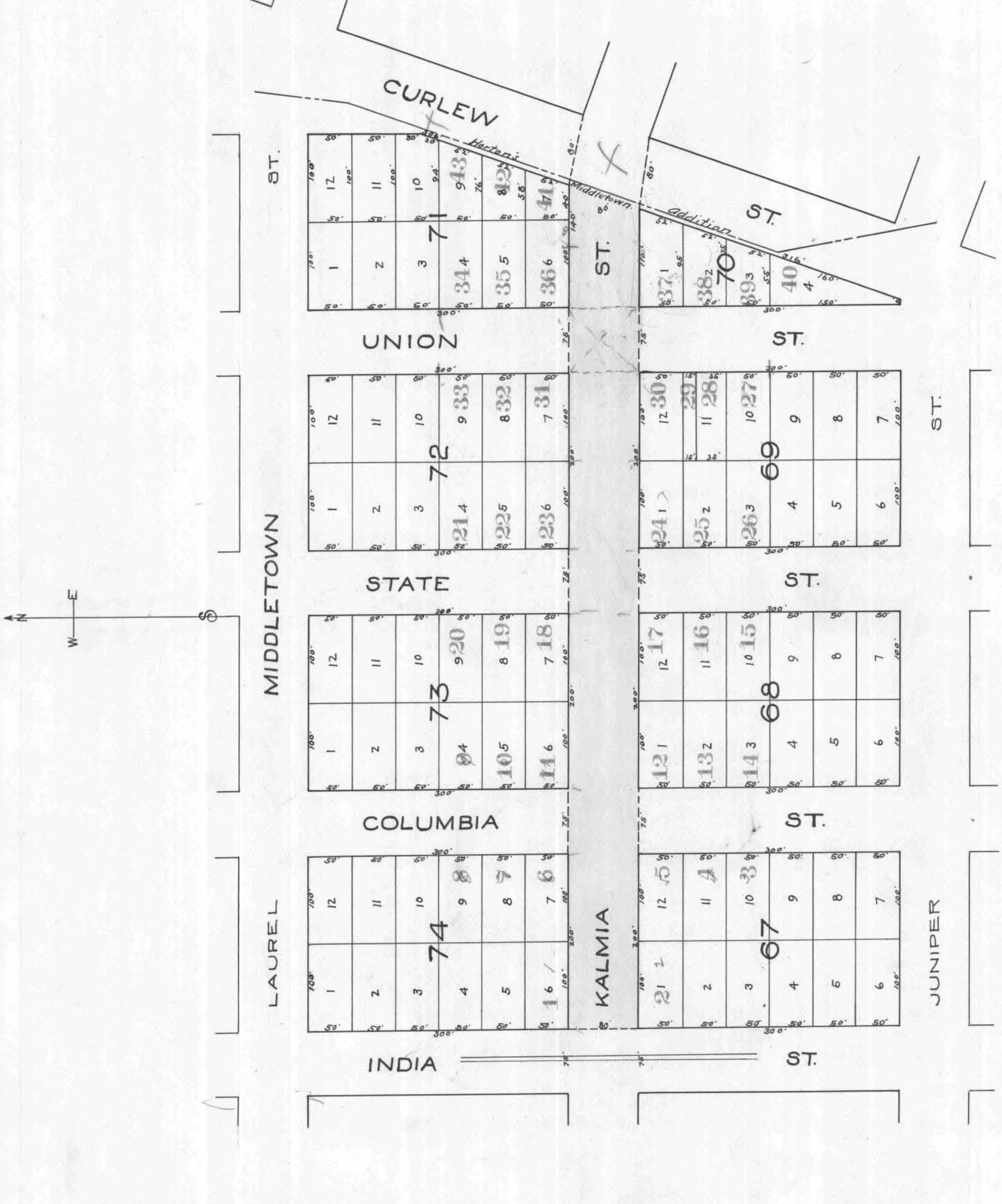

At said City of San Diego, California, this 17th *day of* July *A. D. 190*8

J. C. BROCKWAY.
Superintendent of Streets of the City of San Diego, California

Recorded July 17th *A. D. 190*

J. C. BROCKWAY.
Superintendent of Streets of the City of San Diego, California

DIAGRAM

Exhibiting Fatenig Street and its intersecting streets from the East line of Fading Street to the West line of Mission Cliffs Park ~~Street,~~ in the City of San Diego, California, on which work has been done under my official contract as Street Superintendent of said city, with John Engebretsen dated the 16th day of October A. D. 1907., for the Grading of said Fatenig Street, as is more particularly described in said contract; showing the relative location of each district, lot, portion of lot, or parcel of land assessed, to the work done; numbered in red ink to correspond with the red ink numbers in the assessment; and showing the number of feet fronting, assessed for said work contracted for and performed. Herein "No." is used for the word "number" and "ft." for the word "feet". The marks ′ and ″ mean respectively "feet" and "inches." Figures in black ink next to property line show, each, the length of said line in feet. Other figures in black ink show the numbers of the lots.

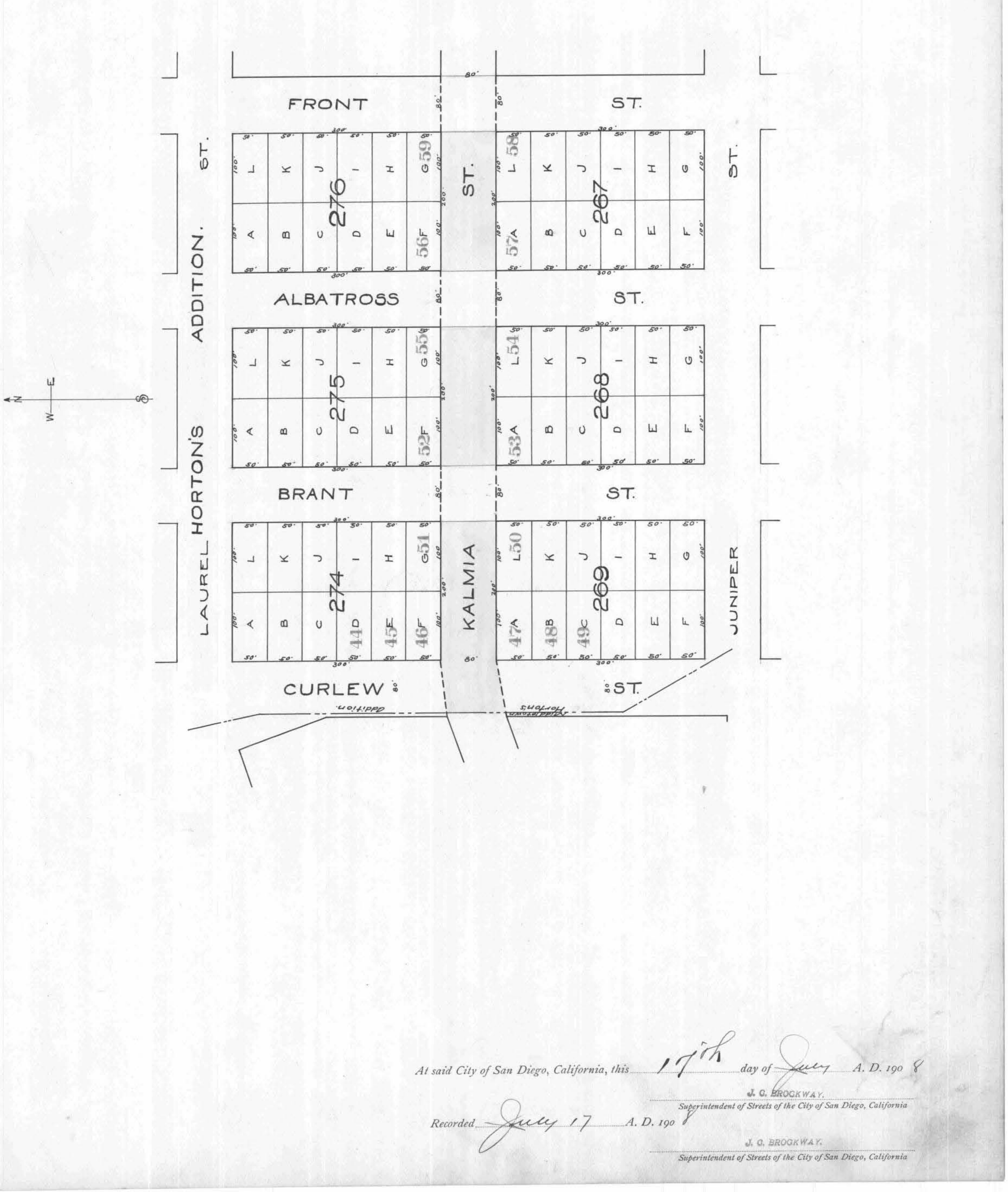

At said City of San Diego, California, this 17th day of July A. D. 1908

J. G. BROCKWAY.
Superintendent of Streets of the City of San Diego, California

Recorded July 17 A. D. 1908

J. G. BROCKWAY.
Superintendent of Streets of the City of San Diego, California

DIAGRAM

Exhibiting Fairmount Street and its intersecting streets from the East line of Grading Street to the West line of The Wide and Public Park ~~Street,~~ in the City of San Diego, California, on which work has been done under my official contract as Street Superintendent of said city, with John Engebretsen dated the 17th day of October A. D. 1907, for the Grading of said Fairmount Street, as is more particularly described in said contract; showing the relative location of each district, lot, portion of lot, or parcel of land assessed, to the work done; numbered in red ink to correspond with the red ink numbers in the assessment; and showing the number of feet fronting, assessed for said work contracted for and performed. Herein "No." is used for the word "number" and "ft." for the word "feet". The marks ′ and ″ mean respectively "feet" and "inches." Figures in black ink next to property line show, each, the length of said line in feet. Other figures in black ink show the numbers of the lots.

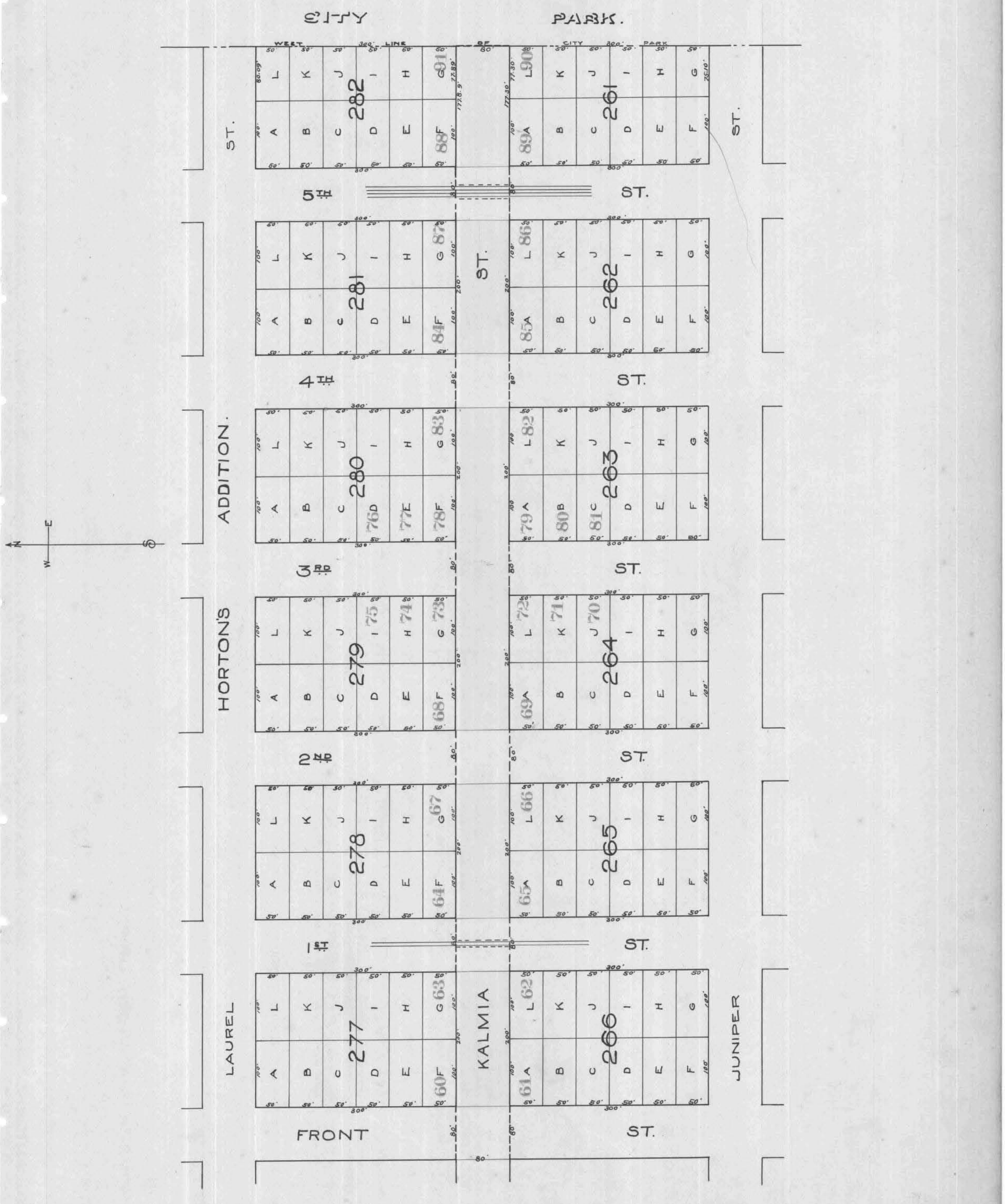

At said City of San Diego, California, this 17th day of July A. D. 1908

J. G. BROCKWAY.
Superintendent of Streets of the City of San Diego, California

Recorded July 17th A. D. 1908

J. G. BROCKWAY.
Superintendent of Streets of the City of San Diego, California

Done at San Diego, California JUL 17 1908 190...

J. G. BROCKWAY.
Superintendent of Streets of the City of San Diego, California.

Recorded JUL 17 1908 190...

J. G. BROCKWAY.
Superintendent of Streets of the City of San Diego, California.

I, J. G. BROCKWAY. Superintendent of Streets of the City of San Diego, California, do hereby certify that all charges herein stated are correct, and that the computations and calculations of this Assessment are correct.

J. G. BROCKWAY.
Superintendent of Streets of the City of San Diego, California.

Recorded JUL 17 1908 190...

J. G. BROCKWAY.
Superintendent of Streets of the City of San Diego, California.

CERTIFICATE OF THE CITY ENGINEER

I, A. F. CROWELL City Engineer of the City of San Diego, in the County of San Diego, State of California, do hereby certify that the work of Grading Paving Street from the east line of Cedar Street to the west line of the 14.00 acre Twin Peaks ~~Street~~ was performed in accordance with the surveys and the engineering work done by me and under my direction; and that the quantities thereof were correctly given by me to the Superintendent of Streets, and said work is in accord with the official grade of said street.

A. F. CROWELL
City Engineer of the City of San Diego, California.

Dated at San Diego, Calif., JUL 17 1908 190...

Recorded JUL 17 1908 190...

J. G. BROCKWAY.
Superintendent of Streets of the City of San Diego, California.

(Affiant's Name).

John Engebretsen

Subscribed and sworn to this 11th day of August A. D., 1908. before me,

[SEAL] George W. Bowler
Notary Public.

Filed this 11th day of August A. D., 1908.

J. C. Brockway
Street Superintendent of the City of San Diego.

Recorded Aug. 12th A. D., 1908.

J. C. Brockway
Street Superintendent of the City of San Diego.

WARRANT

By Virtue Hereof, I, J. G. BROCKWAY. Street Superintendent of the City of San Diego, County of San Diego, and State of California, by virtue of the authority vested in me as said Street Superintendent, do authorize and empower John Engebretsen His agents or assigns, to demand and receive the several assessments upon the assessment and diagram hereto attached, and this shall be His warrant for the same.

San Diego, JUL 17 1908 A. D., 190...

J. G. BROCKWAY.
Street Superintendent of the City of San Diego.

Countersigned by Jno. F. Forward July 17 '08
Mayor of City of San Diego.

Recorded JUL 17 1908 A. D., 190...

J. G. BROCKWAY.
Street Superintendent of the City of San Diego.

CERTIFICATE OF RECORD

I hereby complete and sign the foregoing record from page ..... to page ..... both inclusive, of the Assessment, Diagram, Warrant. Certificate of the City Engineer, Contractor's Return and also in the Book of "Contracts and Bonds," the recorded Contract and Bond, each numbered ....., all for the work therein described upon ..... Street, from the ..... line of ..... Street, to the ..... line of ..... Street.

Office of the Street Superintendent, San Diego, California, this ..... day of ..... A. D., 190...

.....
Street Superintendent of the City of San Diego.

ASSESSMENT NUMBER

In the Matter of Paving Curbing and Constructing Culverts on "C" Street from the west line of Fourth Street to the east line of India Street

Pursuant to Statute I, J. C. Brockway, as Street Superintendent of the City of San Diego, in the County of San Diego and State of California, do hereby assess and apportion, as shown hereinafter and in the diagram attached hereto, upon certain lots, portions of lots, and parcels of land fronting on "C" Street in said City, from the west line of Fourth Street to the east line of India Street and on Streets intersecting it between said lines ~~in that Assessment district described in said Resolution of Intention No. ...... Adopted ...... 190.. and approved by the Mayor of said City on ...... 190.., and on file in the office of the Clerk of said City, the exterior boundaries of which said district are also shown on the diagram hereto attached, referred to and made a part hereof,~~ the sum of Eighteen Thousand Six Hundred Sixty Four 56/100 Dollars, ($18664.56), to be paid to The Barber Asphalt Paving Company its agents or assigns, to cover the sum due (including incidental expenses) for the work of Grading said "C" Street ~~Street from the ...... line of~~ between said lines ~~Street to the ...... line of ...... Street in said City~~, as said work is more particularly specified in my official contract therefor with said The Barber Asphalt Paving Company dated the 14th day of August A. D. 1907.

All of said work has been performed and materials furnished, complying with the specifications and under my direction, and to my satisfaction and acceptance. And because the names of the owners of said assessed property are unknown to me, I herewith write the word "Unknown" opposite the number of the lot and the amount assessed thereon, and the number of each lot, portion of lot, or parcel of land assessed.

TOTAL COST OF THE WORK IS $18664.56, AS FOLLOWS:

81,925.63 sq. ft. Pavement @ 19.4¢	$15893.56
Culverts	$2409.75
	$
	$
	$
	$
Contract Cost	$18303.31

INCIDENTAL EXPENSES:

City Engineer's Official Fees	$258.00
Printing and Advertising	$103.25
Special ...... Superintendent's compensation at $...... per day	$
Incidental Expenses	$361.25
Contract Cost	$18303.31
Total Cost	$18664.56

DIVIDED AS FOLLOWS:

DESCRIPTION	Sq. ft. Pavement @ 19.4¢ per sq. ft.	Cost of Pavement	Cost of Culverts	Incidental Expenses	Total Assessment	Number of front Feet Assessed	Number of feet in crossings assessed	Rate per front Foot Assessed
Frontage	56350 75	10932 05		215 76	11147 81	3208		3 475
Frontage on "C" E of 3rd St.			5 50	11	5 61	10		561
Frontage on 3rd St. N. of "C" St.			5 00	10	5 10	10		510
Frontage on C W. of 3rd St.			3 50	07	3 57	12		298
Frontage on 3rd S. of "C" St.			2 80	05	2 85	12		238
Frontage on "C" E of 2nd St.			5 50	11	5 61	10		561
Frontage on 2nd N. of "C" St.			5 00	10	5 10	10		510
Frontage on "C" W. of 2nd St.			3 50	07	3 57	12		298
Frontage on 2nd S. of "C" St.			2 80	05	2 85	12		238
Frontage on "C" E of 1st St.			5 50	11	5 61	10		561
Frontage on 1st N. of "C" St.			5 00	10	5 10	10		510
Frontage on "C" W. of 1st St.			3 50	07	3 57	12		298
Frontage on 1st S of "C"			2 80	05	2 85	12		238
Frontage on "C" E of Front St.			5 50	11	5 61	10		561
Frontage on Front N. of "C" St.			5 00	10	5 10	10		510
Frontage on "C" west of Front St.			3 50	07	3 57	12		298
Frontage on Front S of "C" St.			2 80	05	2 85	12		238
Frontage on "C" E of Union St.			5 50	11	5 61	10		561
Frontage on Union N. of "C" St.			5 00	10	5 10	10		510
Frontage on "C" W of Union St.			3 50	07	3 57	12		298
Frontage on Union S. of "C"			2 80	05	2 85	12		238
Frontage on "C" E of State St.			5 50	11	5 61	10		561
Frontage on State N. of "C" St.			5 00	10	5 10	10		510
Frontage on "C" W of State St.			3 50	07	3 57	12		298
Frontage on State S. of "C" St.			2 80	05	2 85	12		238
Frontage on "C" E of Columbia St.			6 00	12	6 12	10		612
Frontage on Columbia N. of "C" St.			6 00	12	6 12	10		612
Frontage on "C" W of Columbia St.			4 00	08	4 08	12		34
Frontage on Columbia S of "C" St.			2 80	05	2 85	12		238
~~Frontage on~~								
Crossings								
"C" and 3rd Sts.	3317 68	643 63	310 00	18 83	972 46		970	1 00253
"C" and 2nd Sts.	4640 96	900 34	335 00	24 39	1259 73		970	1 2987
"C" and 1st Sts.	4018 62	779 59	310 00	21 50	1111 09		970	1 1454
"C" and Front Sts.	3696 96	717 21	335 00	20 77	1072 98		974	1 1016
"C" and Union Sts.	3484 35	675 96	335 00	19 96	1020 92		974	1 05844
"C" and State Sts.	2969 56	576 09	310 00	17 49	903 58		970	93152
"C" and Columbia Sts.	3446 85	668 69	355 15	20 20	1044 04		970	1 07633
	81925 63	15893 56	2409 75	361 25	18664 56			

MARGIN

CONTRACTOR'S RETURN

STATE OF CALIFORNIA,
COUNTY OF SAN DIEGO, } ss.
CITY OF SAN DIEGO.

B. K. Fields being duly sworn, says that he is the Agent for the contractor named in annexed Assessment, Diagram and Warrant; that said assessment for the total cost of certain street work upon "C" Street from Westerly line of 4th St. to Easterly ~~between~~ line of India St. in said city, as more fully described therein and in the contract for said work with said The Barber Asphalt Paving Co. made by the Superintendent of Streets in said city, dated the 14th day of August A. D. 1907, levied as therein described upon certain lots, portions of lots, or parcels of land, and the unknown owners thereof for the sum of Eighteen Thousand Six Hundred Sixty Four 56/100 Dollars ($18,664 56/100) payable to The Barber Asphalt Paving Co. agents or assigns, was made, recorded and delivered by said Superintendent on the 23rd day of July A. D. 1908, to affiant in behalf of said contractor; that there were attached to the same and delivered to the same in the same behalf, at the same time, by said Superintendent, his Diagram, thereto attached, and a warrant in favor of The Barber Asphalt Paving Co. for collecting said assessment, upon which warrant this return is endorsed; that in the case of all assessments therein described, but not included in the following table, affiant has, since the date last aforsaid, in the manner hereinafter described and in behalf of said contractor, made demand upon and received full payment from the owners of each and all such assessed lots and lands; and that besides all personal demands, affiant did, whenever the name of the owner of the lot is stated as "unknown" on the assessment, on the 19th day of August A. D. 1908, within thirty days from the date of said warrant, and between the hours of 9 A. M. and 4 P. M., in behalf of said contractor, enter upon each of the corresponding lots, portions of lots and parcels of land assessed, and with said certificate, assessment, diagram and warrant, and in a loud, audible voice, publicly make demands for the payment of each of said assessments from the unknown owners thereof, upon each lot, portion of lot, or parcel of land, for each of its own assessments as specified in said assessment; and that whenever he found a building, tenant or occupant upon any of said premises, besides the public demand as aforesaid, he, at the same time, in the same behalf, presenting and exhibiting said certificate, assessment, diagram and warrant, in each instance, demanded from each tenant, or occupant, for the unknown owners, separately, the payment of each of said assessments upon said premises; and in the following table he states the name of such demandee, as "tenant," or "occupant," with the word "unknown;" but that, notwithstanding said demands, the following totals of said assessed sums, each separately demanded, and also the total, remain unpaid, to-wit:

OWNERS	Assessment Number	Block	Tract or Subdivision	Lot	front feet	feet on crossing	Frontage Assessment	Crossing Assessment	Assessment	Assessment	Total Assessment	Demands Made Upon as Owners	Assessment Numbers	Date of Demand ...... 190..	Assessment Due and Unpaid	SUBSEQUENT PAYMENTS
Unknown	1	S 50' of W 100' of 5	MIDDLETOWN.		100		347 50				347 50					PAID IN FULL RET. ON ASSESSMENT ROLL.
Unknown	2	S. 200' of E 100' of 5	MIDDLETOWN.		5 6 100	250	3 06 2 04 347 50	269 08			621 68	Unknown	2	AUG 19 1908	621 68	Paid in full (170) PAID IN FULL RET. ON ASSESSMENT ROLL.
Unknown	3	N ½ 3	MIDDLETOWN.		6 6 200	235	2 04 1 42 695 00	252 94			951 40	Unknown	3	AUG 19 1908	951 40	
Unknown	4	4	MIDDLETOWN.	4		50		53 82			53 82	Unknown	4	AUG 19 1908	53 82	PAID IN FULL CONTRACTORS RECEIPT (526)
Unknown	5	4	MIDDLETOWN.	5	5 5 50	150	3 06 3 06 173 75	161 45			341 32	Unknown	5	AUG 19 1908	341 32	PAID IN FULL RET. ON ASSESSMENT ROLL.
Unknown	6	4	MIDDLETOWN.	6	50	50	173 75	53 82			227 57	Unknown	6	AUG 19 1908	227 57	PAID IN FULL RET. ON ASSESSMENT ROLL.
Unknown	7	6	MIDDLETOWN.	1	5 6 100	150	2 06 1 43 347 50	161 44			513 43	Unknown	7	AUG 19 1908	513 43	PAID IN FULL RET. ON ASSESSMENT ROLL.
Unknown	8	6	MIDDLETOWN.	2		50		53 82			53 82	Unknown	8	AUG 19 1908	53 82	PAID IN FULL RET. ON ASSESSMENT ROLL.
Unknown	9	6	MIDDLETOWN.	3		35		37 67			37 67	Unknown	9	AUG 19 1908	37 67	PAID IN FULL RET. ON ASSESSMENT ROLL.
Unknown	10	6	MIDDLETOWN.	8		35		32 60			32 60	Unknown	10	AUG 19 1908	32 60	PAID IN FULL RET. ON ASSESSMENT ROLL.
Unknown	11	6	MIDDLETOWN.	9		50		46 58			46 58	Unknown	11	AUG 19 1908	46 58	PAID IN FULL RET. ON ASSESSMENT ROLL.
Unknown	12	6	MIDDLETOWN.	10	6 6 100	150	1 78 1 42 347 50	139 72			490 42	Unknown	12	AUG 19 1908	490 42	PAID IN FULL RET. ON ASSESSMENT ROLL. Pd. (155)
Unknown	13	4	MIDDLETOWN.	7	5 6 100	150	2 55 1 79 347 50	139 73			491 57	Unknown	13	AUG 19 1908	491 57	CONCLUSIVELY PRESUMED PAID
Unknown	14	4	MIDDLETOWN.	8		50		46 58			46 58	Unknown	14	AUG 19 1908	46 58	CONCLUSIVELY PRESUMED PAID
Unknown	15	4	MIDDLETOWN.	9		50		46 58			46 58	Unknown	15	AUG 19 1908	46 58	Paid (248)

OWNERS	Assessment Number	Block	Tract or Subdivision	Lot	front feet	feet on curve	Frontage Assessment Dollars	Frontage Assessment Cents	Curving Assessment Dollars	Curving Assessment Cents	Assessment Dollars	Assessment Cents	Assessment Dollars	Assessment Cents	Total Assessment Dollars	Total Assessment Cents	Demands Made Upon as Owners	Assessment Numbers	Date of Demand ----------190--	Assessment Due and Unpaid Dollars	Assessment Due and Unpaid Cents	SUBSEQUENT PAYM
Unknown	16	4	MIDDLETOWN.	N 25 ft of 4		25			23	29					23	29						PAID IN FULL RET. ON ASSESSMENT ROLL.
Unknown	17	3	MIDDLETOWN.	S 25 ft of 4		25			23	29					23	29	Unknown	17	AUG 19 1908	23	29	PAID IN FULL RET. ON ASSESSMENT ROLL.
Unknown	18	3	MIDDLETOWN.	5		50			46	58					46	58	Unknown	18	AUG 19 1908	46	58	PAID IN FULL RET. ON ASSESSMENT ROLL.
Unknown	19	3	MIDDLETOWN.	6	55 100	150	2 80 2 55 347 50		139	72					492	57	Unknown	19	AUG 19 1908	694		PAID IN FULL CONTRACTORS RECEIPT.
Unknown	20	1	MIDDLETOWN.	1	55 6 100	150	2 81 1 43 347 50		139	73					491	47	Unknown	20	AUG 19 1908	491	47	PAID IN FULL RET. ON ASSESSMENT ROLL.
Unknown	21	1	MIDDLETOWN.	2		50			46	58					46	58	Unknown	21	AUG 19 1908	46	58	PAID IN FULL RET. ON ASSESSMENT ROLL.
Unknown	22	1	MIDDLETOWN.	3		35			32	60					32	60	Unknown	22	AUG 19 1908	32	60	PAID IN FULL RET. ON ASSESSMENT ROLL.
Unknown	23	1	MIDDLETOWN.	10		35			37	04					37	04						PAID IN FULL RET. ON ASSESSMENT ROLL.
Unknown	24	1	MIDDLETOWN.	11		50			52	92					52	92	Unknown	24	AUG 19 1908			PAID IN FULL RET. ON ASSESSMENT ROLL.
Unknown	25	1	MIDDLETOWN.	12	66 100	150	1 78 1 42 347 50		158	77					509	47	Unknown	25	AUG 19 1908	509	47	PAID IN FULL RET. ON ASSESSMENT ROLL.
Unknown	26	5	MIDDLETOWN.	7	56 100	150	2 55 1 79 347 50		158	77					510	61	Unknown	26	AUG 19 1908	68	70	PAID IN FULL CONTRACTORS RECEIPT.
Unknown	27	3	MIDDLETOWN.	N 30 ft of 8		30			31	75					31	75	Unknown	27	AUG 19 1908	31	75	PAID IN FULL RET. ON ASSESSMENT R
Unknown	28	3	MIDDLETOWN.	N 20 ft of 8		20			21	17					21	17	Unknown	28	AUG 19 1908	Ad. 67		PAID IN FULL ASSESSMENT ROLL.
Unknown	29	3	MIDDLETOWN.	S 10 ft of 9		10			10	58					10	58	Unknown	29	AUG 19 1908	10		PAID IN FUL RET. ON ASSESSMENT RO.
Unknown	30	3	MIDDLETOWN.	N 40 ft of 9		40			42	34					42	34						PAID IN FULL RET. ON ASSESSMENT ROLL.
Unknown	31	2	MIDDLETOWN.	4		50			52	92					52	92						PAID IN FULL RET. ON ASSESSMENT ROLL.
Unknown	32	2	MIDDLETOWN.	5		50			52	92					52	92	Unknown	32	AUG 19 1908			PAID IN FULL RET. ON ASSESSMENT ROLL.
Unknown	33	2	MIDDLETOWN.	6	55 87	137	2 80 2 55 302 33		144	01					452	69	Unknown	33	AUG 19 1908	452	69	PAID IN FUL RET. ON ASSESSMENT ROL
Unknown	34	A	MIDDLETOWN.		55 88	223.2	2 81 306 84		236	35					547	43	Unknown	34	AUG 19 1908	547	43	PAID IN FUL RET. ON ASSESSMENT RO
Unknown	35		Horton's Add.	J.		35			38	56					38	56	Unknown	35	AUG 19 1908	38	56	PAID IN FUL RET. ON ASSESSMENT RO
Unknown	36		Horton's Add.			50			55	08					55	08	Unknown	36	AUG 19 1908	55	08	PAID IN FUL RET. ON ASSESSMENT RO
Unknown	37		Horton's Add.	6 1152		152	1 79 1 42 402 06		167	85					587	22	Unknown	37	AUG 19 1908	587	22	PAID IN FULL RET. ON ASSESSMENT ROLL.
Unknown	38		Horton's Add.	W 25 ft of 4.	25	15 10	86	88	15 11	88 02					113	78	Unknown	38	AUG 19 1908	113	78	PAID IN FULL RET. ON ASSESSMENT ROLL.
Unknown	39		Horton's Add.	E. 92 ft of 4 & 5	92	142	2 55 1 78 319 70		156	43					480	46						PAID IN FUL RET. ON ASSESSMENT RO
Unknown	40		Horton's Add.	E. 92 ft of 4		50			55	08					55	08	Unknown	40	AUG 19 1908	55	08	PAID IN FU RET. ON ASSESSMENT RO
Unknown	41		Horton's Add.	3		50			55	08					55	08						PAID IN FULL RET. ON ASSESSMENT ROL
Unknown	42		Horton's Add.	2		50			55	08					55	08	Unknown	42	AUG 19 1908			PAID IN FULL RET. ON ASSESSMENT ROLL.
Unknown	43		Horton's Add.	9		50			55	08					55	08						PAID IN FUL RET. ON ASSESSMENT RO
Unknown	44		Horton's Add.	4	55 100	150	2 80 2 55 347 50		165	24					518	09						PAID IN FULL RET. ON ASSESSMENT ROL
Unknown	45		Horton's Add.	1	55 6 100	150	2 81 1 43 347 50		165	24					516	98	Unknown	45	AUG 19 1908	516	98	PAID IN FULL RET. ON ASSESSMENT RO
Unknown	46		Horton's Add.	3		50			55	08					55	08	Unknown	46	AUG 19 1908	55	08	PAID IN FU RET. ON ASSESSMENT R
Unknown	47		Horton's Add.	6		35			38	56					38	56	Unknown	47	AUG 19 1908	38	56	PAID IN FU RET. ON ASSESSMENT R
Unknown	48		Horton's Add.	7		35			40	09					40	09	Unknown	48	AUG 19 1908	40	09	PAID IN FU RET. ON ASSESSMENT
Unknown	49		Horton's Add.	8		50			57	27					57	27	Unknown	49	AUG 19 1908	57	27	PAID IN FU RET. ON ASSESSMENT R
Unknown	50		Horton's Add.	9	66 100	150	1 78 1 42 347 50		171	82					532	52						PAID IN FULL RET. ON ASSESSMENT RO
Unknown	51		Horton's Add.	10	55 6 100	150	2 55 1 79 347 50		171	82					523	66	Unknown	51	AUG 19 1908	523	66	PAID IN FULL ASSESSMENT ROLL.
Unknown	52		Horton's Add.	N		50			57	27					57	27	Unknown	52	AUG 19 1908	57		PAID IN FUL RET. ON ASSESSMENT RO
Unknown	53		Horton's Add.	S		50			57	27					57	27	Unknown	53	AUG 19 1908	57		PAID IN FU RET. ON ASSESSMENT R
Unknown	54	14	Horton's Add.	1		50			57	27					57	27	Unknown	54	AUG 19 1908			PAID IN FULL RET. ON ASSESSMENT ROLL.
Unknown	55	14	Horton's Add.	2		50			57	27					57	27	Unknown	55	AUG 19 1908	Paid in full		SUBT. OF STREETS.
Unknown	56	14	Horton's Add.	4	55 100	150	2 80 2 55 347 50		171	82					524	67	Unknown	56	AUG 19 1908	Paid in full 324	67	SUBT. OF STREETS.
Unknown	57	39	Horton's Add.	1	55 6 100	150	2 81 1 43 347 50		171	82					523	56	Unknown	57	AUG 19 1908	523	56	PAID IN FULL RET. ON ASSESSMENT ROLL.
Unknown	58	39	Horton's Add.	3		50			57	28					57	28	Unknown	58	AUG 19 1908	57	28	PAID IN FULL RET. ON ASSESSMENT ROLL.
Unknown	59	39	Horton's Add.	6		35			40	09					40	09						PAID IN FULL RET. ON ASSESSMENT ROLL.
Unknown	60	39	Horton's Add.	S 54 ft of 7		10			12	98					12	98	Unknown	60	AUG 19 1908	12	98	PAID IN FUL RET. ON ASSESSMENT R
Unknown	61	39	Horton's Add.	N 25 ft of 7		25			32	46					32	46	Unknown	61	AUG 19 1908	32	46	PAID IN FUL RET. ON ASSESSMENT ROLL.
Unknown	62	39	Horton's Add.	8		50			64	93					64	93	Unknown	62	AUG 19 1908	64	93	PAID IN F RET. ON ASSESSMENT
Unknown	63	39	Horton's Add.	9	66 100	150	1 78 1 42 347 50		194	80					542	50	Unknown	63	AUG 19 1908	542	50	PAID IN FULL RET. ON ASSESSMENT ROLL.
Unknown	64	14	Horton's Add.	10	55 6 100	150	2 55 1 79 347 50		194	80					546	64	Unknown	64	AUG 19 1908	Paid in full 546	64	SUBT. OF STREETS.
Unknown	65	14	Horton's Add.	N		50			64	94					64	94	Unknown	65	AUG 19 1908	Paid in full 64	94	SUBT. OF STREETS.
Unknown	66	14	Horton's Add.	S		50			64	94					64	94	Unknown	66	AUG 19 1908	64		PAID IN FUL RET. ON ASSESSMENT R
Unknown	67	15	Horton's Add.	1		50			64	94					64	94	Unknown	67	AUG 19 1908	64		CONCLUSIVELY PRESUMED PAID
Unknown	68	15	Horton's Add.	2		50			64	94					64	94	Unknown	68	AUG 19 1908	64		CONCLUSIVELY PRESUMED PAID SUBT. OF STREETS.
Unknown	69	15	Horton's Add.	4	55 100	150	2 80 2 55 347 50		194	80					547	65	Unknown	69	AUG 19 1908	547	65	CONCLUSIVELY PRESUMED PAID SUBT. OF STREETS.

OWNERS	Assessment Number	Block	ASSESSED UPON: Tract or Subdivision	Lot	Front feet	Feet in Frontage	Frontage Assessment: Dollars	Frontage Assessment: Cents	Crossing Assessment: Dollars	Crossing Assessment: Cents	Assessment: Dollars	Assessment: Cents	Assessment: Dollars	Assessment: Cents	Total Assessment: Dollars	Total Assessment: Cents	Demands Made Upon as Owners	Assessment Numbers	Date of Demand ----------190--	Assessment Due and Unpaid: Dollars	Assessment Due and Unpaid: Cents	SUBSEQUENT PAYMENTS
Unknown	70	38	Horton's Add.	W50' 5 4 6	50	100	2 1	81 43	129	87					307	86	Unknown	70	AUG 19 1908	307	86	PAID IN FULL CONTRACTORS RECPT # 184
Unknown	71	38	Horton's Add.	4 5	50	50	173	75	64	95					238	69	Unknown	71	AUG 19 1908	238	69	PAID IN FULL RET. ON ASSESSMENT ROLL
Unknown	72	38	Horton's Add.	B		50			64	95					64	95	Unknown	72	AUG 19 1908	64	95	PAID IN FULL RET. ON ASSESSMENT ROLL
Unknown	73	38	Horton's Add.	6		35			45	45					45	45						PAID IN FULL RET. ON ASSESSMENT ROLL
Unknown	74	38	Horton's Add.	W25' 4		10			10	03					10	03	Unknown	74	AUG 19 1908	10	03	PAID IN FULL RET. ON ASSESSMENT ROLL
Unknown	75	38	Horton's Add.	W25' 4		25			25	06					25	06	Unknown	75	AUG 19 1908	25	06	PAID IN FULL RET. ON ASSESSMENT ROLL
Unknown	76	38	Horton's Add.	W25' 4 1		25			25	06					25	06	Unknown	76	AUG 19 1908	25	06	PAID IN FULL RET. ON ASSESSMENT ROLL
Unknown	77	38	Horton's Add.	W25' 4 1		25			25	06					25	06	Unknown	77	AUG 19 1908	25	06	PAID IN FULL RET. ON ASSESSMENT ROLL
Unknown	78	38	Horton's Add.	W71' 4 9		7			7	01					7	01	Unknown	78	AUG 19 1908	7	01	PAID IN FULL RET. ON ASSESSMENT ROLL
Unknown	79	38	Horton's Add.	N43'6 4 6 9	101	143	1 1	78 42	143	36					494	06	Unknown	79	AUG 19 1908	494	06	PAID IN FULL RET. ON ASSESSMENT ROLL
Unknown	80	15	Horton's Add.	5 6 4	100	150	2 1	55 78	150	38					502	22	Unknown	80	AUG 19 1908	502	22	PAID IN FULL RET. ON ASSESSMENT ROLL
Unknown	81	15	Horton's Add.	N		50			50	13					50	13	Unknown	81	AUG 19 1908	50	13	PAID IN FULL RET. ON ASSESSMENT ROLL
Unknown	82	15	Horton's Add.	8		50			50	13					50	13	Unknown	82	AUG 19 1908	50	13	PAID IN FULL RET. ON ASSESSMENT ROLL
Unknown	83	16	Horton's Add.	1		50			50	13					50	13	Unknown	83	AUG 19 1908	50	13	Paid (373)
Unknown	84	16	Horton's Add.	6		50			50	13					50	13	Unknown	84	AUG 19 1908	50	13	PAID IN FULL RET. ON ASSESSMENT ROLL
Unknown	85	16	Horton's Add.	7 5 100		150	2 2	80 55	150	38					503	23	Unknown	85	AUG 19 1908	503	23	PAID IN FULL RET. ON ASSESSMENT ROLL
Unknown	86	37	Horton's Add.	1 5 6 100		150	1	81 53	150	38					502	12	Unknown	86	AUG 19 1908	502	12	PAID IN FULL RET. ON ASSESSMENT ROLL
Unknown	87	37	Horton's Add.	13		50			50	13					50	13	Unknown	87	AUG 19 1908	50	13	PAID IN FULL RET. ON ASSESSMENT ROLL
Unknown	88	37	Horton's Add.	6		35			35	09					35	09	Unknown	88	AUG 19 1908	35	09	PAID IN FULL RET. ON ASSESSMENT ROLL
Unknown	89	37	Horton's Add.	4 100			347	50							347	50	Unknown	89	AUG 19 1908	347	50	PAID IN FULL RET. ON ASSESSMENT ROLL
Unknown	90	16	Horton's Add.	9 100			347	50							347	50	Unknown	90	AUG 19 1908	347	50	PAID IN FULL RET. ON ASSESSMENT ROLL
Unknown															18664	56						
Unknown																						
Unknown																						
Unknown															

OWNERS	ASSESSED UPON						Assessment		Assessment		Assessment		Assessment		Total Assessment		Demands Made Upon as Owners	Assessment Numbers	Date of Demand ----------190--	Assessment Due and Unpaid		SUBSEQUENT PAYM
	Assessment Number	Block	Tract or Subdivision	Lot			Dollars	Cents	Dollars	Cents	Dollars	Cents	Dollars	Cents	Dollars	Cents				Dollars	Cents	
Unknown																						
Unknown																						
Unknown																				

DIAGRAM

Exhibiting "D" Street and its intersecting streets from the west line of 4th Street to the east line of Sicily Street, in the City of San Diego, California, on which work has been done under my official contract as Street Superintendent of said city, with The Barber Asphalt Paving Company dated the 14th day of August A. D. 1908, for the Paving Curbing and Construction of Culverts on said "D" Street, as is more particularly described in said contract; showing the relative location of each district, lot, portion of lot, or parcel of land assessed, to the work done; numbered in red ink to correspond with the red ink numbers in the assessment; and showing the number of feet fronting, assessed for said work contracted for and performed. Herein "No." is used for the word "number" and "ft." for the word "feet". The marks ' and " mean respectively "feet" and "inches." Figures in black ink next to property line show, each, the length of said line in feet. Other figures in black ink show the numbers of the lots.

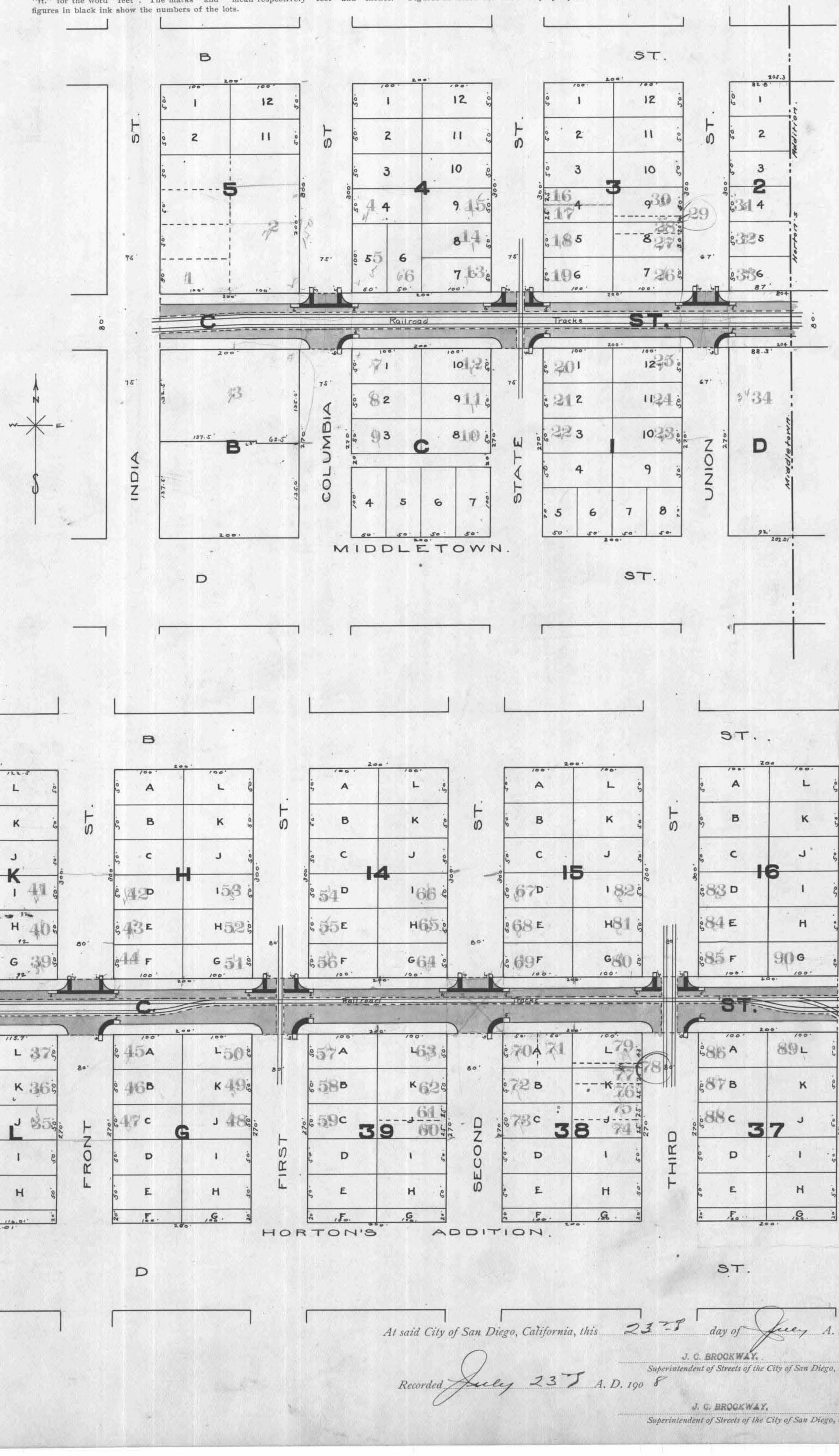

At said City of San Diego, California, this 23rd day of July A. D. 1908

J. C. BROCKWAY,
Superintendent of Streets of the City of San Diego, California

Recorded July 23 A. D. 1908

J. C. BROCKWAY,
Superintendent of Streets of the City of San Diego, California

E. L. D.

Done at San Diego, California July 23 1908

J. C. BROCKWAY.
Superintendent of Streets of the City of San Diego, California.

Recorded July 23rd 1908

J. C. BROCKWAY.
Superintendent of Streets of the City of San Diego, California.

I, J. C. BROCKWAY. Superintendent of Streets of the City of San Diego, California, do hereby certify that all charges herein stated are correct, and that the computations and calculations of this Assessment are correct.

J. C. BROCKWAY.
Superintendent of Streets of the City of San Diego, California.

Recorded July 23rd 1908

J. C. BROCKWAY.
Superintendent of Streets of the City of San Diego, California.

CERTIFICATE OF THE CITY ENGINEER

I, A. F. CROWELL City Engineer of the City of San Diego, in the County of San Diego, State of California, do hereby certify that the work of Paving, Curbing & Cobblestoning Columbia "C" Street from the West line of 4th Street to the East line of Fourth Street was performed in accordance with the surveys and the engineering work done by me and under my direction; and that the quantities thereof were correctly given by me to the Superintendent of Streets, and said work is in accord with the official grade of said street.

A. F. CROWELL
City Engineer of the City of San Diego, California.

Dated at San Diego, Calif., July 23rd 1908

Recorded July 23rd 1908

J. C. BROCKWAY.
Superintendent of Streets of the City of San Diego, California.

(Affiant's Name).

W. R. Field

Subscribed and sworn to this 19th day of August A. D., 1908 before me,

[SEAL] Alice Green
Notary Public.

Filed this 19th day of August A. D., 1908

J. C. Brockway
Street Superintendent of the City of San Diego.

Recorded August 19th A. D., 1908

J. C. Brockway
Street Superintendent of the City of San Diego.

WARRANT

By Virtue Hereof, I, J. C. BROCKWAY. Street Superintendent of the City of San Diego, County of San Diego, and State of California, by virtue of the authority vested in me as said Street Superintendent, do authorize and empower The Barber Asphalt Paving Company Inc. agents or assigns, to demand and receive the several assessments upon the assessment and diagram hereto attached, and this shall be a warrant for the same.

San Diego, July 23rd A. D., 1908

J. C. BROCKWAY.
Street Superintendent of the City of San Diego.

Countersigned by Jas. A. Jarvis
Mayor of City of San Diego.

Recorded July 23rd A. D., 1908

J. C. BROCKWAY.
Street Superintendent of the City of San Diego.

CERTIFICATE OF RECORD

I hereby complete and sign the foregoing record from page ..... to page ..... both inclusive, of the Assessment, Diagram, Warrant. Certificate of the City Engineer, Contractor's Return and also in the Book of "Contracts and Bonds," the recorded Contract and Bond, each numbered ....., all for the work therein described upon ..... Street, from the ..... line of ..... Street, to the ..... line of ..... Street.

Office of the Street Superintendent, San Diego, California, this ..... day of ..... A. D., 190...

Street Superintendent of the City of San Diego.

ASSESSMENT NUMBER

In the Matter of Sidewalking & Curbing Robinson Avenue from the west line of 8th Street to the east line of Albatross

Pursuant to Statute I, J. C. Broadway, as Street Superintendent of the City of San Diego, in the County of San Diego and State of California, do hereby assess and apportion, as shown hereinafter and in the diagram attached hereto, upon certain lots, portions of lots, and parcels of land ~~in that Assessment district described in said Resolution of Intention No. ..... adopted ..... 190..~~ fronting on Robinson Avenue in said city, from the west line of 8th Street to the east line of Elevation Street and on streets intersecting it between said lines ~~and approved by the Mayor of said City on ..... 190.., and on file in the office of the Clerk of said City, the exterior boundaries of which said district are also shown on the diagram hereto attached, referred to and made a part hereof,~~ the sum of One Thousand Three Hundred & Seventy four 91/100 Dollars, ($1374.91), to be paid to James W. Waide & Co. their agents or assigns, to cover the sum due (including incidental expenses) for the work of ~~Sidewalking & Curbing~~ Robinson Avenue ~~Street~~ from the west line of 8th Street to the east line of Albatross Street in said City, as said work is more particularly specified in my official contract therefor with said James W. Waide & Co. dated the 17th day of June A. D. 190 8

All of said work has been performed and materials furnished, complying with the specifications and under my direction, and to my satisfaction and acceptance. And because the names of the owners of said assessed property are unknown to me, I herewith write the word "Unknown" opposite the number of the lot and the amount assessed thereon, and the number of each lot, portion of lot, or parcel of land assessed.

TOTAL COST OF THE WORK IS $1374.91, AS FOLLOWS:

3867.09 Sq. ft. Sidewalk @ 17¢	$ 657.40
810.68 Lin. ft. of Curb @ 74¢	$ 599.91
	$
	$
	$
	$
	$
Contract Cost	$ 1257.31

INCIDENTAL EXPENSES:

City Engineer's Official Fees	$ 59.55
Printing and Advertising	$ 33.05
Special.....Superintendent's compensation at $..... per day	$ 25.00
Incidental Expenses	$ 117.60
Contract Cost	$ 1257.31
Total Cost	$ 1374.91

DIVIDED AS FOLLOWS:

DESCRIPTION	Sq. ft. Sidewalk @ 17¢ per Sq. ft.	Lin. ft. Curb @ 74¢ per Lin. ft.	Cost of Sidewalk Dollars	Cost of Sidewalk Cents	Cost of Curb Dollars	Cost of Curb Cents			Incidental Expenses Dollars	Incidental Expenses Cents	Total Assessment Dollars	Total Assessment Cents	Number of Feet Assessed	Number of Feet on Crossing	Rate Per Foot Assessed Dollars	Rate Per Foot Assessed Cents
Frontage Sidewalk	3135 17		532	97					49	83	582	80	605			9633
Frontage Curb		665			492	10			46	01	538	11	665			8092
Intersections																
S.E. Cor. 7th & Robinson	91 49	18 21	15	56	13	47			2	72	31	75				
N.E. Cor. 7th & Robinson	91 49	18 21	15	55	13	48			2	72	31	75				
S.W. Cor. 7th & Robinson	91 49	18 21	15	55	13	48			2	72	31	75				
N.W. Cor. 7th & Robinson	91 49	18 21	15	56	13	47			2	72	31	75				
N.W. Cor. 1st & Robinson	91 49	18 21	15	55	13	48			2	72	31	75		338		094
S.W. Cor. 1st & Robinson	91 49	18 21	15	55	13	48			2	72	31	75		430		0738
N.E. Cor. Albatross & Robinson	91 49	18 21	15	55	13	48			2	72	31	75		338		094
S.E. Cor. Albatross & Robinson	91 49	18 21	15	56	13	47			2	72	31	75		430		0738
														1605 38		0791
	3867 09	810 68	657	40	599	91			17	60	1374	91				

MARGIN

CONTRACTOR'S RETURN

STATE OF CALIFORNIA, COUNTY OF SAN DIEGO, CITY OF SAN DIEGO. } ss.

.....being duly sworn, says that he is the.....contractor named in annexed Assessment, Diagram and Warrant; that said assessment for the total cost of certain street work upon.....between.....in said city, as more fully described therein and in the contract for said work with said .....made by the Superintendent of Streets in said city, dated the.....day of.....A. D. 190..., levied as therein described upon certain lots, portions of lots, or parcels of land, and the unknown owners thereof for the sum of .....Dollars ($.....) payable to .....agents or assigns, was made, recorded and delivered by said Superintendent on the.....day of.....A. D. 190..., to affiant in behalf of said contractor; that there were attached to the same and delivered to the same in the same behalf, at the same time, by said Superintendent, his Diagram, thereto attached, and a warrant in favor of.....for collecting said assessment, upon which warrant this return is endorsed; that in the case of all assessments therein described, but not included in the following table, affiant has, since the date last aforsaid, in the manner hereinafter described and in behalf of said contractor, made demand upon and received full payment from the owners of each and all such assessed lots and lands; and that besides all personal demands, affiant did, whenever the name of the owner of the lot is stated as "unknown" on the assessment, on the .....day of.....A. D. 190..., within thirty days from the date of said warrant, and between the hours of 9 A. M. and 4 P. M., in behalf of said contractor, enter upon each of the corresponding lots, portions of lots and parcels of land assessed, and with said certificate, assessment, diagram and warrant, and in a loud, audible voice, publicly make demands for the payment of each of said assessments from the unknown owners thereof, upon each lot, portion of lot, or parcel of land, for each of its own assessments as specified in said assessment; and that whenever he found a building, tenant or occupant upon any of said premises, besides the public demand as aforesaid, he, at the same time, in the same behalf, presenting and exhibiting said certificate, assessment, diagram and warrant, in each instance, demanded from each tenant, or occupant, for the unknown owners, separately, the payment of each of said assessments upon said premises; and in the following table he states the name of such demandee, as "tenant," or "occupant," with the word "unknown;" but that, notwithstanding said demands, the following totals of said assessed sums, each separately demanded, and also the total, remain unpaid, to-wit:

OWNERS	ASSESSED UPON: Assessment Number	Block	Tract or Subdivision	Lot	Front feet	Feet on Crossing	Frontage Assessment Sidewalk Dollars	Frontage Assessment Sidewalk Cents	Frontage Assessment Curb Dollars	Frontage Assessment Curb Cents	Crossing Assessment Dollars	Crossing Assessment Cents	Assessment Dollars	Assessment Cents	Total Assessment Dollars	Total Assessment Cents	Demands Made Upon as Owners	Assessment Numbers	Date of Demand ----------190--	Assessment Due and Unpaid Dollars	Assessment Due and Unpaid Cents	SUBSEQUENT PAYMENTS
Unknown	1	7	Citizens Add	13		25					1	98			1	98						PAID IN FULL RET. ON ASSESSMENT ROLL
Unknown	2	7	Citizens Add	14		25					1	98			1	98						PAID IN FULL RET. ON ASSESSMENT ROLL
Unknown	3	7	Citizens Add	15		25					1	98			1	98						PAID IN FULL RET. ON ASSESSMENT ROLL
Unknown	4	7	Citizens Add	16		25					1	98			1	98						PAID IN FULL RET. ON ASSESSMENT ROLL
Unknown	5	7	Citizens Add	17		25					1	98			1	98						PAID IN FULL RET. ON ASSESSMENT ROLL
Unknown	6	7	Citizens Add	18		25					1	98			1	98						PAID IN FULL RET. ON ASSESSMENT ROLL
Unknown	7	7	Citizens Add	19		25					1	98			1	98						PAID IN FULL RET. ON ASSESSMENT ROLL
Unknown	8	7	Citizens Add	20		25					1	98			1	98						PAID IN FULL RET. ON ASSESSMENT ROLL
Unknown	9	7	Citizens Add	21		25					1	98			1	98						PAID IN FULL RET. ON ASSESSMENT ROLL
Unknown	10	7	Citizens Add	22		25					1	98			1	98						PAID IN FULL RET. ON ASSESSMENT ROLL
Unknown	11	7	Citizens Add	23		25					1	98			1	98						PAID IN FULL RET. ON ASSESSMENT ROLL
Unknown	12	7	Citizens Add	24	140 140	165	134	86	113	29	13	05			261	20						PAID IN FULL RET. ON ASSESSMENT ROLL
Unknown	13	6	Citizens Add	1		165					13	05			13	05						PAID IN FULL RET. ON ASSESSMENT ROLL
Unknown	14	6	Citizens Add	2		25					1	98			1	98						PAID IN FULL RET. ON ASSESSMENT ROLL
Unknown	15	6	Citizens Add	3		25					1	98			1	98						PAID IN FULL RET. ON ASSESSMENT ROLL

OWNERS	ASSESSED UPON					Assessment		Assessment		Assessment		Assessment		Total Assessment		Demands Made Upon as Owners	Assessment Numbers	Date of Demand ----------190--	Assessment Due and Unpaid		SUBSEQUENT PAYM
	Assessment Number	Block	Tract or Subdivision	Lot		Dollars	Cents	Dollars	Cents	Dollars	Cents	Dollars	Cents	Dollars	Cents				Dollars	Cents	
Unknown	16	6	Citizens Add	4	25					1	98			1	98			PAID IN FULL RET. ON ASSESSMENT ROLL			
Unknown	17	6	Citizens Add	5	25					1	98			1	98			PAID IN FULL RET. ON ASSESSMENT ROLL			
Unknown	18	6	Citizens Add	6	25					1	98			1	98			PAID IN FULL RET. ON ASSESSMENT ROLL			
Unknown	19	6	Citizens Add	7	25					1	98			1	98			PAID IN FULL RET. ON ASSESSMENT ROLL			
Unknown	20	6	Citizens Add	8	25					1	98			1	98			PAID IN FULL RET. ON ASSESSMENT ROLL			
Unknown	21	6	Citizens Add	9	23					1	81			1	81			PAID IN FULL RET. ON ASSESSMENT ROLL			
Unknown	22	5	Citizens Add	28	25					1	98			1	98			PAID IN FULL RET. ON ASSESSMENT ROLL			
Unknown	23	5	Citizens Add	29	25					1	98			1	98			PAID IN FULL RET. ON ASSESSMENT ROLL			
Unknown	24	5	Citizens Add	30	21.6					1	70			1	70			PAID IN FULL RET. ON ASSESSMENT ROLL			
Unknown	25	5	Citizens Add	31	25					1	98			1	98			PAID IN FULL RET. ON ASSESSMENT ROLL			
Unknown	26	5	Citizens Add	32	25					1	98			1	98			PAID IN FULL RET. ON ASSESSMENT ROLL			
Unknown	27	5	Citizens Add	33	25					1	98			1	98	✓		PAID IN FULL CONTRACTORS RECEIPT.			
Unknown	28	5	Citizens Add	34	25					1	98			1	98	✓		PAID IN FULL CONTRACTORS RECEIPT.			
Unknown	29	5	Citizens Add	35	25					1	98			1	98	✓		PAID IN FULL CONTRACTORS RECEIPT.			
Unknown	30	5	Citizens Add	36	16.2					12	89			12	89	✓		PAID IN FULL CONTRACTORS RECEIPT.			
Unknown	31	4	Citizens Add	25	16.5					13	05			13	05			PAID IN FULL RET. ON ASSESSMENT ROLL			
Unknown	32	4	Citizens Add	26	25					1	98			1	98			PAID IN FULL RET. ON ASSESSMENT ROLL			
Unknown	33	4	Citizens Add	27	25					1	97			1	97			CONCLUSIVELY PRESUMED PAID			
Unknown	34	4	Citizens Add	28	25					1	98			1	98			PAID IN FULL RET. ON ASSESSMENT ROLL			
Unknown	35	4	Citizens Add	29	25					1	98			1	98			PAID IN FULL RET. ON ASSESSMENT ROLL			
Unknown	36	4	Citizens Add	30	25					1	98			1	98			PAID IN FULL RET. ON ASSESSMENT ROLL			
Unknown	37	4	Citizens Add	31	25					1	97			1	97			PAID IN FULL RET. ON ASSESSMENT ROLL			
Unknown	38	4	Citizens Add	32	25					1	98			1	98			PAID IN FULL RET. ON ASSESSMENT ROLL			
Unknown	39	4	Citizens Add	33	25					1	98			1	98			PAID IN FULL RET. ON ASSESSMENT ROLL			
Unknown	40	4	Citizens Add	34	25					1	98			1	98			PAID IN FULL RET. ON ASSESSMENT ROLL			
Unknown	41	4	Citizens Add	35	25					1	98			1	98			PAID IN FULL RET. ON ASSESSMENT ROLL			
Unknown	42	4	Citizens Add	36	25					1	97			1	97			PAID IN FULL RET. ON ASSESSMENT ROLL			
Unknown	43	3	Autis Add	17	60			48	54					48	54			PAID IN FULL RET. ON ASSESSMENT ROLL			
Unknown	44	7	Autis Add	12	135 135	130	05	109	24					239	29			CONCLUSIVELY PRESUMED PAID			
Unknown	45	6	Cleveland Hts	19	50					3	69			3	69			PAID IN FULL RET. ON ASSESSMENT ROLL			
Unknown	46	6	Cleveland Hts	20	50					3	70			3	70			PAID IN FULL RET. ON ASSESSMENT ROLL			
Unknown	47	6	Cleveland Hts	21	50					3	69			3	69			PAID IN FULL RET. ON ASSESSMENT ROLL			
Unknown	48	6	Cleveland Hts	22	50					3	70			3	70			PAID IN FULL RET. ON ASSESSMENT ROLL			
Unknown	49	6	Cleveland Hts	23	50					3	69			3	69			PAID IN FULL RET. ON ASSESSMENT ROLL			
Unknown	50	6	Cleveland Hts	24	130 130 180	125	23	105	20	13	28			243	71			PAID IN FULL RET. ON ASSESSMENT ROLL			
Unknown	51	3	Cleveland Hts	10	70 70 180	67	43	56	64	16	90			140	97			PAID IN FULL RET. ON ASSESSMENT ROLL			
Unknown	52	3	Cleveland Hts	11	50					4	70			4	70			468 PAID IN FULL CONTRACTORS RECEIPT.			
Unknown	53	3	Cleveland Hts	12	50					4	70			4	70			617 PAID IN FULL CONTRACTORS RECEIPT.			
Unknown	54	3	Cleveland Hts	13	50					4	70			4	70			CONCLUSIVELY PRESUMED PAID			
Unknown	55	3	Cleveland Hts	14	8						75				75			PAID IN FULL RET. ON ASSESSMENT ROLL			
Unknown	56	3	Cleveland Hts.	5	8						75				75			PAID IN FULL RET. ON ASSESSMENT ROLL			
Unknown	57	3	Cleveland Hts.	6	50					4	70			4	70			PAID IN FULL RET. ON ASSESSMENT ROLL			
Unknown	58	3	Cleveland Hts.	7	50					4	70			4	70			CONCLUSIVELY PRESUMED PAID			
Unknown	59	3	Cleveland Hts.	8	50					4	70			4	70			CONCLUSIVELY PRESUMED PAID			
Unknown	60	3	Cleveland Hts.	9	130 180	125	23	105	20	16	90			247	33			CONCLUSIVELY PRESUMED PAID			
Unknown	61	6	Cleveland Hts	1	180					13	28			13	28			PAID IN FULL RET. ON ASSESSMENT ROLL			
Unknown	62	6	Cleveland Hts.	2	50					3	69			3	69			PAID IN FULL RET. ON ASSESSMENT ROLL			
Unknown	63	6	Cleveland Hts.	3	50					3	70			3	70			PAID IN FULL RET. ON ASSESSMENT ROLL			
Unknown	64	6	Cleveland Hts.	4	50					3	69			3	69			CONCLUSIVELY PRESUMED PAID			
Unknown	65	6	Cleveland Hts.	5	50					3	70			3	70			PAID IN FULL SUPT. ECS BY Sept.			
Unknown	66	6	Cleveland Hts.	6	50					3	69			3	69			PAID IN FULL RET. ON ASSESSMENT ROLL			
Unknown	67	5	Citizens Add	37	2.2						20				20			CONCLUSIVELY PRESUMED PAID			
														1374	91						

DIAGRAM

Exhibiting Robinson Avenue ~~Street~~ and its intersecting streets from the west line of 8th Street to the east line of Arbutus Street, in the City of San Diego, California, on which work has been done under my official contract as Street Superintendent of said city, with James W. Waide & Co. dated the 17th day of June A. D. 1908, for the Sidewalking & Curbing of said Robinson Avenue ~~Street~~, as is more particularly described in said contract; showing the relative location of each district, lot, portion of lot, or parcel of land assessed, to the work done; numbered in red ink to correspond with the red ink numbers in the assessment; and showing the number of feet fronting, assessed for said work contracted for and performed. Herein "No." is used for the word "number" and "ft." for the word "feet". The marks ' and " mean respectively "feet" and "inches." Figures in black ink next to property line show, each, the length of said line in feet. Other figures in black ink show the numbers of the lots.

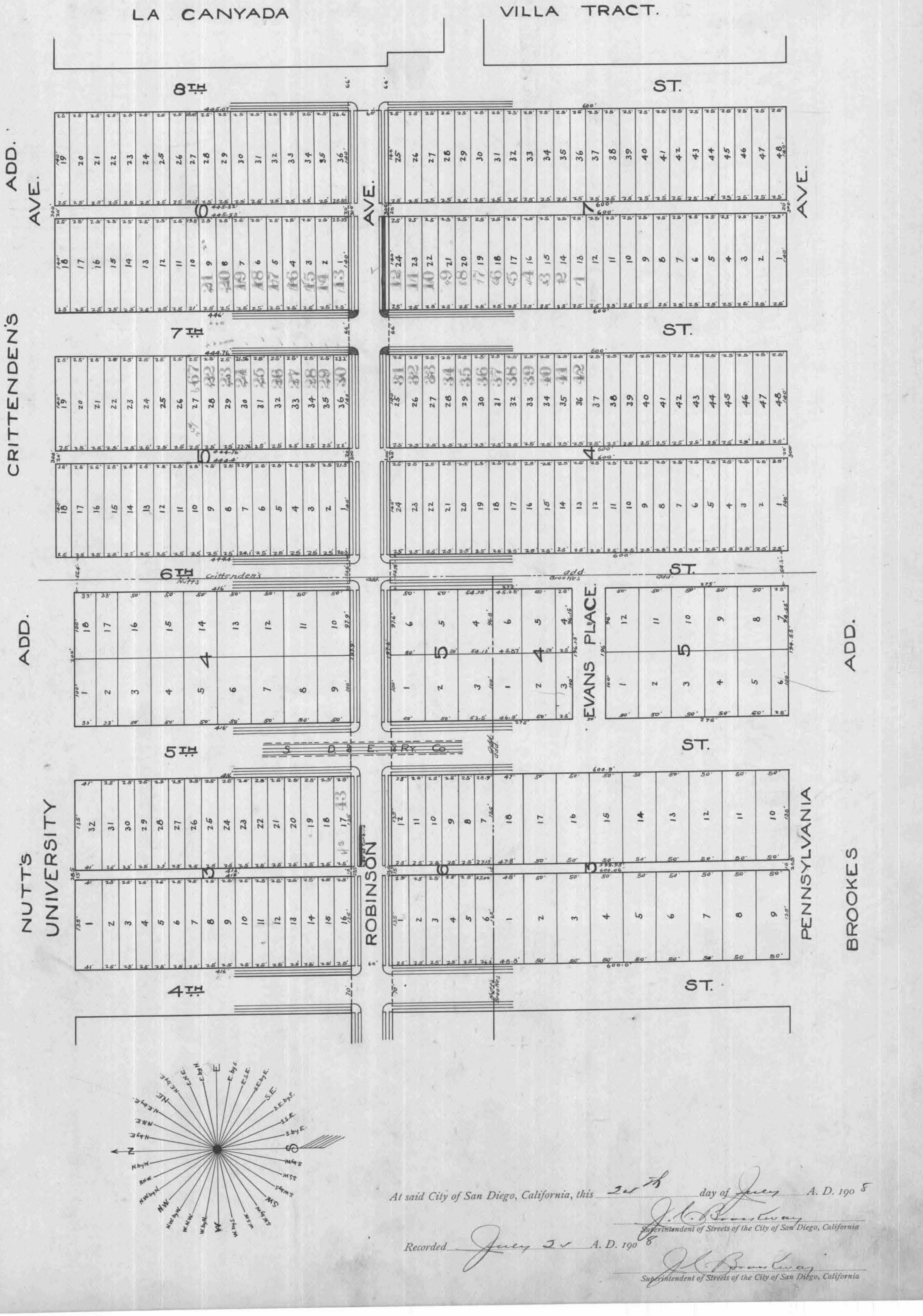

At said City of San Diego, California, this 3rd day of June A. D. 1908

J. C. Bowlway
Superintendent of Streets of the City of San Diego, California

Recorded June 3rd A. D. 1908

J. C. Bowlway
Superintendent of Streets of the City of San Diego, California

DIAGRAM

Exhibiting Tobias Ave Street and its intersecting streets from the west line of 8th Street to the east line of Albatross Street, in the City of San Diego, California, on which work has been done under my official contract as Street Superintendent of said city, with James W Wade & Co., dated the 17th day of June A. D. 190 8, for the Redwarning & Curbing of said Tobias Ave Street, as is more particularly described in said contract; showing the relative location of each district, lot, portion of lot, or parcel of land assessed, to the work done; numbered in red ink to correspond with the red ink numbers in the assessment; and showing the number of feet fronting, assessed for said work contracted for and performed. Herein "No." is used for the word "number" and "ft." for the word "feet". The marks ' and " mean respectively "feet" and "inches." Figures in black ink next to property line show, each, the length of said line in feet. Other figures in black ink show the numbers of the lots.

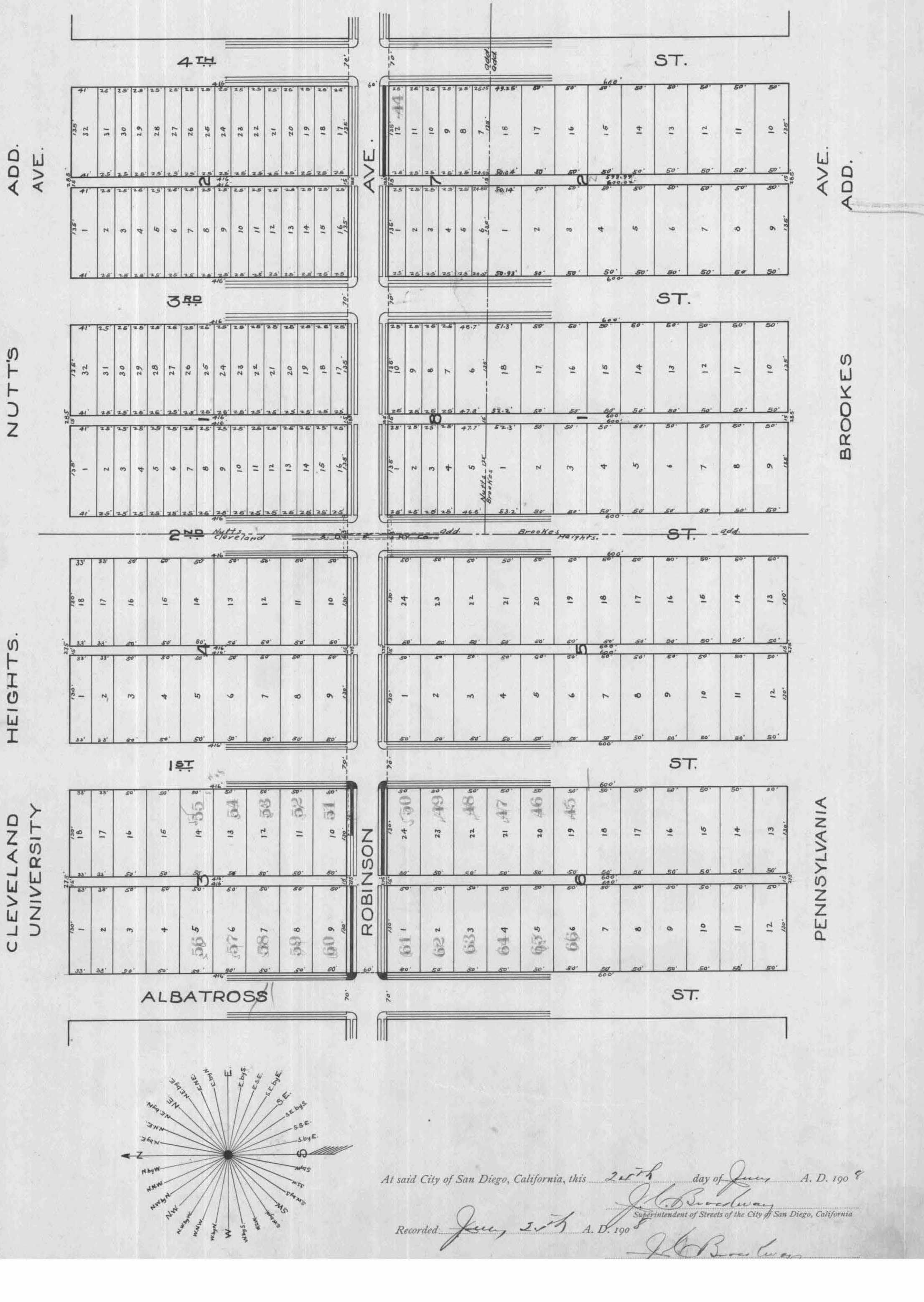

At said City of San Diego, California, this 20th day of June A. D. 190 8

J. C. Broadway
Superintendent of Streets of the City of San Diego, California

Recorded June 20th A. D. 190 8

J. C. Broadway

Done at San Diego, California July 21 1908

J. C. Brookway
Superintendent of Streets of the City of San Diego, California.

Recorded July 21 1908

J. C. Brookway
Superintendent of Streets of the City of San Diego, California.

I, J. C. Brookway Superintendent of Streets of the City of San Diego, California, do hereby certify that all charges herein stated are correct, and that the computations and calculations of this Assessment are correct.

J. C. Brookway
Superintendent of Streets of the City of San Diego, California.

Recorded July 21 1908

J. C. Brookway
Superintendent of Streets of the City of San Diego, California.

CERTIFICATE OF THE CITY ENGINEER

I, A. D. Hawes City Engineer of the City of San Diego, in the County of San Diego, State of California, do hereby certify that the work of Sidewalking on Johnson Ave. ~~Street~~ from the West line of 8th Street to the East line of Alabama Street was performed in accordance with the surveys and the engineering work done by me and under my direction; and that the quantities thereof were correctly given by me to the Superintendent of Streets, and said work is in accord with the official grade of said street.

A. D. Hawes
City Engineer of the City of San Diego, California.

Dated at San Diego, Calif., July 21 1908

Recorded July 21 1908

J. C. Brookway
Superintendent of Streets of the City of San Diego, California.

(Affiant's Name).

Subscribed and sworn to this .....

day of .....A. D., 190... before me,

[SEAL] .....
Notary Public.

Filed this .....day of .....A. D., 190...

.....
Street Superintendent of the City of San Diego.

Recorded ..... A. D., 190...

.....
Street Superintendent of the City of San Diego.

WARRANT

By Virtue Hereof, I, J. C. Brookway Street Superintendent of the City of San Diego, County of San Diego, and State of California, by virtue of the authority vested in me as said Street Superintendent, do authorize and empower John W Waidner & Co. their agents or assigns, to demand and receive the several assessments upon the assessment and diagram hereto attached, and this shall be their warrant for the same.

San Diego, July 21 A. D., 1908.

J. C. Brookway
Street Superintendent of the City of San Diego.

Countersigned by Jas. D. Fordon July 21 '08
Mayor of City of San Diego.

Recorded July 21 A. D., 1908

J. C. Brookway
Street Superintendent of the City of San Diego.

CERTIFICATE OF RECORD

I hereby complete and sign the foregoing record from page .....to page..... both inclusive, of the Assessment, Diagram, Warrant. Certificate of the City Engineer, Contractor's Return and also in the Book of "Contracts and Bonds," the recorded Contract and Bond, each numbered....., all for the work therein described upon.....Street, from the.....line of.....Street, to the..... line of.....Street.

Office of the Street Superintendent, San Diego, California, this.....day of.....A. D., 190...

.....
Street Superintendent of the City of San Diego.

ASSESSMENT NUMBER _____

In the Matter of Grading Irving Avenue from the west line of 28th Street to the South line of "K" Street

Pursuant to Statute I, J. C. BROCKWAY, as Street Superintendent of the City of San Diego, in the County of San Diego and State of California, do hereby assess and apportion, as shown hereinafter and in the diagram attached hereto, upon certain lots, portions of lots, and parcels of land in that Assessment district described in said Resolution of Intention No. 3628 adopted October 7th 1907 and approved by the Mayor of said City on Oct 14th 1907 and on file in the office of the Clerk of said City, the exterior boundaries of which said district are also shown on the diagram hereto attached, referred to and made a part hereof, the sum of Six Thousand and One and 64/100 Dollars, ($6001.64/100), to be paid to Olof Nelson or His agents or assigns, to cover the sum due (including incidental expenses) for the work of Grading Irving Avenue ~~Street~~ from the west line of 28th Street to the South line of "K" Street in said City, as said work is more particularly specified in my official contract therefor with said Olof Nelson dated the 18th day of February A. D. 1908.

All of said work has been performed and materials furnished, complying with the specifications and under my direction, and to my satisfaction and acceptance. And because the names of the owners of said assessed property are unknown to me, I herewith write the word "Unknown" opposite the number of the lot and the amount assessed thereon, and the number of each lot, portion of lot, or parcel of land assessed.

TOTAL COST OF THE WORK IS $6001.64, AS FOLLOWS:

12054.6 Cu yds cut @ 3½¢	$ 4098.56
13498.7 Cu yds fill @ 02¢	$ 269.98
Culverts	$ 1279.00
	$
	$
	$
	$
Contract Cost	$ 5647.54

INCIDENTAL EXPENSES:

City Engineer's Official Fees	$ 2.50
Printing and Advertising	$ 54.10
Special Superintendent's compensation at $ per day	$ 50
Incidental Expenses	$ 354.10
Contract Cost	$ 5647.54
Total Cost	$ 6001.64

DIVIDED AS FOLLOWS:

DESCRIPTION	Cu yds Cut @ 3½¢ per cu yd	Cu yds fill @ 02¢ per cu yd	Cost of Cut Dollars	Cost of Cut Cents	Cost of Fill Dollars	Cost of Fill Cents	Cost of Culvert Dollars	Cost of Culvert Cents	Incidental Expenses Dollars	Incidental Expenses Cents	Total Assessment Dollars	Total Assessment Cents	Number of Square Feet Assessed		Rate Per Square Foot Assessed Dollars	Rate Per Square Foot Assessed Cents
	12054.6	13498.7	4098	56	269	98	1279	00	354	10	6001	64				
	12054.6	13498.7	#4098	56	#269	98	#1279	00	#354	10	#6001	64				

MARGIN

CONTRACTOR'S RETURN

STATE OF CALIFORNIA, COUNTY OF SAN DIEGO, CITY OF SAN DIEGO. } ss.

Olof Nelson being duly sworn, says that he is the contractor named in annexed Assessment, Diagram and Warrant; that said assessment for the total cost of certain street work upon Irving Ave between 28th and "K" St. in said city, as more fully described therein and in the contract for said work with said Olof Nelson made by the Superintendent of Streets in said city, dated the 18th day of Feb. A. D. 1908., levied as therein described upon certain lots, portions of lots, or parcels of land, and the unknown owners thereof for the sum of Six Thousand and One and 64/100 Dollars ($6001.64/100) payable to Olof Nelson, His agents or assigns, was made, recorded and delivered by said Superintendent on the 27th day of July A. D. 1908., to affiant in behalf of said contractor; that there were attached to the same and delivered to the same in the same behalf, at the same time, by said Superintendent, his Diagram, thereto attached, and a warrant in favor of Olof Nelson for collecting said assessment, upon which warrant this return is endorsed; that in the case of all assessments therein described, but not included in the following table, affiant has, since the date last aforsaid, in the manner hereinafter described and in behalf of said contractor, made demand upon and received full payment from the owners of each and all such assessed lots and lands; and that besides all personal demands, affiant did, whenever the name of the owner of the lot is stated as "unknown" on the assessment, on the 20th and 21st days of August A. D. 1908., within thirty days from the date of said warrant, and between the hours of 9 A. M. and 4 P. M., in behalf of said contractor, enter upon each of the corresponding lots, portions of lots and parcels of land assessed, and with said certificate, assessment, diagram and warrant, and in a loud, audible voice, publicly make demands for the payment of each of said assessments from the unknown owners thereof, upon each lot, portion of lot, or parcel of land, for each of its own assessments as specified in said assessment; and that whenever he found a building, tenant or occupant upon any of said premises, besides the public demand as aforesaid, he, at the same time, in the same behalf, presenting and exhibiting said certificate, assessment, diagram and warrant, in each instance, demanded from each tenant, or occupant, for the unknown owners, separately, the payment of each of said assessments upon said premises; and in the following table he states the name of such demandee, as "tenant," or "occupant," with the word "unknown;" but that, notwithstanding said demands, the following totals of said assessed sums, each separately demanded, and also the total, remain unpaid, to-wit:

OWNERS	Assessment Number	Block	Tract or Subdivision	Lot	Assessment Dollars	Assessment Cents	Assessment Dollars	Assessment Cents	Assessment Dollars	Assessment Cents	Assessment Dollars	Assessment Cents	Total Assessment Dollars	Total Assessment Cents	Demands Made Upon as Owners	Assessment Numbers	Date of Demand 1908	Assessment Due and Unpaid Dollars	Assessment Due and Unpaid Cents	SUBSEQUENT PAYMENTS
Unknown	1	6v	SHERMAN'S Add	1									27	17	Unknown	1	AUG 20	27	12	PAID IN FULL CONTRACTORS RECEIPT.
Unknown	2	6v	SHERMAN'S Add	2									14	15	Unknown	2	AUG 20	14	15	PAID IN FULL CONTRACTORS RECEIPT.
Unknown	3	6v	SHERMAN'S Add	3									2	30	Unknown	3	AUG 20	2	30	PAID IN FULL CONTRACTORS RECEIPT.
Unknown	4	6v	SHERMAN'S Add	3									5	00	Unknown	4	AUG 20	5	00	PAID IN FULL CONTRACTORS RECEIPT.
Unknown	5	6v	SHERMAN'S Add	4									17	75	Unknown	5	AUG 20	17	75	PAID IN FULL CONTRACTORS RECEIPT.
Unknown	6	6v	SHERMAN'S Add	5									30	60	Unknown	6	AUG 20	30	60	PAID IN FULL RET. ON ASSESSMENT ROLL.
Unknown	7	6v	SHERMAN'S Add.	6									3	80	Unknown	7	AUG 20	3	80	PAID IN FULL RET. ON ASSESSMENT ROLL.
Unknown	8	238	MANNASSE & SCHILLER'S	8									1	85	Unknown	8	AUG 20	1	85	PAID IN FULL RET. ON ASSESSMENT ROLL.
Unknown	9	238	MANNASSE & SCHILLER'S	9									5	10	Unknown	9	AUG 20	5	10	PAID IN FULL RET. ON ASSESSMENT ROLL.
Unknown	10	238	MANNASSE & SCHILLER'S	10									8	35	Unknown	10	AUG 20	8	35	PAID IN FULL RET. ON ASSESSMENT ROLL.
Unknown	11	238	MANNASSE & SCHILLER'S	11									11	65	Unknown	11	AUG 20	11	65	PAID IN FULL RET. ON ASSESSMENT ROLL.
Unknown	12	238	MANNASSE & SCHILLER'S	12									14	05	Unknown	12	AUG 20	14	05	PAID IN FULL RET. ON ASSESSMENT ROLL.
Unknown	13	238	MANNASSE & SCHILLER'S	13									10	15	Unknown	13	AUG 20	10	15	PAID IN FULL RET. ON ASSESSMENT ROLL.
Unknown	14	238	MANNASSE & SCHILLER'S	14									5	60	Unknown	14	AUG 20	5	60	PAID IN FULL RET. ON ASSESSMENT ROLL.
Unknown	15	238	MANNASSE & SCHILLER'S	15									1	25	Unknown	15	AUG 20	1	25	PAID IN FULL RET. ON ASSESSMENT ROLL.

#2405 Vc

48

OWNERS	ASSESSED UPON				Assessment		Assessment		Assessment		Assessment		Total Assessment		Demands Made Upon as Owners	Assessment Numbers	Date of Demand ----------190--	Assessment Due and Unpaid		SUBSEQUENT PAYM
	Assessment Number	Block	Tract or Subdivision	Lot	Dollars	Cents	Dollars	Cents	Dollars	Cents	Dollars	Cents	Dollars	Cents				Dollars	Cents	
Unknown	16	238	SAN DIEGO LAND & TOWN CO'S,	15									2060		Unknown	16	AUG 20 1908			PAID IN FULL RET. ON ASSESSMENT ROLL.
Unknown	17	238	SAN DIEGO LAND & TOWN CO'S,	16									21 82		Unknown	17	AUG 20 1908	2182		PAID IN FULL RET. ON ASSESSMENT ROLL.
Unknown	18	238	SAN DIEGO LAND & TOWN CO'S,	17									21 82		Unknown	18	AUG 20 1908	2182		PAID IN FULL RET. ON ASSESSMENT ROLL.
Unknown	19	238	SAN DIEGO LAND & TOWN CO'S,	18									21 82							PAID IN FULL RET. ON ASSESSMENT ROLL.
Unknown	20	238	SAN DIEGO LAND & TOWN CO'S,	19									21 82							PAID IN FULL RET. ON ASSESSMENT ROLL.
Unknown	21	238	SAN DIEGO LAND & TOWN CO'S,	20									21 82							PAID IN FULL RET. ON ASSESSMENT ROLL.
Unknown	22	238	SAN DIEGO LAND & TOWN CO'S,	21									21 82							PAID IN FULL RET. ON ASSESSMENT ROLL.
Unknown	23	238	SAN DIEGO LAND & TOWN CO'S,	22									21 82							PAID IN FULL RET. ON ASSESSMENT ROLL.
Unknown	24	238	SAN DIEGO LAND & TOWN CO'S,	23									21 82							PAID IN FULL RET. ON ASSESSMENT ROLL.
Unknown	25	238	SAN DIEGO LAND & TOWN CO'S,	24									21 82							PAID IN FULL RET. ON ASSESSMENT ROLL.
Unknown	26	227	SAN DIEGO LAND & TOWN CO'S,	25									21 82		Unknown	26	AUG 20 1908			PAID IN FULL RET. ON ASSESSMENT ROLL.
Unknown	27	227	SAN DIEGO LAND & TOWN CO'S,	26									21 82		Unknown	27	AUG 20 1908			PAID IN FULL RET. ON ASSESSMENT ROLL.
Unknown	28	227	SAN DIEGO LAND & TOWN CO'S,	27									1956							PAID IN FULL RET. ON ASSESSMENT ROLL.
Unknown	29	227	SAN DIEGO LAND & TOWN CO'S,	28									1480							PAID IN FULL RET. ON ASSESSMENT ROLL.
Unknown	30	227	SAN DIEGO LAND & TOWN CO'S,	29									1015							PAID IN FULL RET. ON ASSESSMENT ROLL.
Unknown	31	227	SAN DIEGO LAND & TOWN CO'S,	30									545							PAID IN FULL RET. ON ASSESSMENT ROLL.
Unknown	32	227	SAN DIEGO LAND & TOWN CO'S,	31									80							PAID IN FULL RET. ON ASSESSMENT ROLL.
Unknown	33	227	MANNASSE & SCHILLER'S	27									235							PAID IN FULL RET. ON ASSESSMENT ROLL.
Unknown	34	227	MANNASSE & SCHILLER'S	28									700							PAID IN FULL RET. ON ASSESSMENT ROLL.
Unknown	35	227	MANNASSE & SCHILLER'S	29									1170							PAID IN FULL RET. ON ASSESSMENT ROLL.
Unknown	36	227	MANNASSE & SCHILLER'S	30									1640							PAID IN FULL RET. ON ASSESSMENT ROLL.
Unknown	37	227	MANNASSE & SCHILLER'S	31									2100		Unknown	37	AUG 20 1908			PAID IN FULL RET. ON ASSESSMENT ROLL.
Unknown	38	227	MANNASSE & SCHILLER'S	32									21 82		Unknown	38	AUG 20 1908			PAID IN FULL RET. ON ASSESSMENT ROLL.
Unknown	39	227	MANNASSE & SCHILLER'S	33									21 82		Unknown	39	AUG 20 1908			PAID IN FULL RET. ON ASSESSMENT ROLL.
Unknown	40	227	MANNASSE & SCHILLER'S	34									21 82		Unknown	40	AUG 20 1908			PAID IN FULL RET. ON ASSESSMENT ROLL.
Unknown	41	227	MANNASSE & SCHILLER'S	35									21 82		Unknown	41	AUG 20 1908			PAID IN FULL RET. ON ASSESSMENT ROLL.
Unknown	42	227	MANNASSE & SCHILLER'S	36									21 82							PAID IN FULL RET. ON ASSESSMENT ROLL.
Unknown	43	227	MANNASSE & SCHILLER'S	37									21 82		Unknown	43	AUG 20 1908			PAID IN FULL RET. ON ASSESSMENT ROLL.
Unknown	44	227	MANNASSE & SCHILLER'S	38									21 82		Unknown	44	AUG 20 1908			PAID IN FULL RET. ON ASSESSMENT ROLL.
Unknown	45	227	MANNASSE & SCHILLER'S	39									21 82		Unknown	45	AUG 20 1908	21 82		CONCLUSIVELY PRESUMED PAID
Unknown	46	227	MANNASSE & SCHILLER'S	40									21 82		Unknown	46	AUG 20 1908	21 82		CONCLUSIVELY PRESUMED PAID
Unknown	47	227	MANNASSE & SCHILLER'S	41									21 82		Unknown	47	AUG 20 1908	21 82		PAID IN FULL CERTIFICATE NO. 1748
Unknown	48	227	MANNASSE & SCHILLER'S	42									21 82		Unknown	48	AUG 20 1908	21 82		PAID IN FULL CERTIFICATE NO. 1748
Unknown	49	227	MANNASSE & SCHILLER'S	43									21 82		Unknown	49	AUG 20 1908			PAID IN FULL RET. ON ASSESSMENT ROLL.
Unknown	50	227	MANNASSE & SCHILLER'S	44									21 82		Unknown	50	AUG 20 1908			PAID IN FULL RET. ON ASSESSMENT ROLL.
Unknown	51	227	MANNASSE & SCHILLER'S	45									21 82		Unknown	51	AUG 20 1908	21 82		CONCLUSIVELY PRESUMED PAID
Unknown	52	227	MANNASSE & SCHILLER'S	46									2029		Unknown	52	AUG 20 1908	2029		CONCLUSIVELY PRESUMED PAID
Unknown	53	227	MANNASSE & SCHILLER'S	47									1695		Unknown	53	AUG 20 1908	1695		CONCLUSIVELY PRESUMED PAID
Unknown	54	227	MANNASSE & SCHILLER'S	48									1365		Unknown	54	AUG 20 1908	1365		CONCLUSIVELY PRESUMED PAID
Unknown	55	239	SAN DIEGO LAND & TOWN CO'S,	1									21 82		Unknown	55	AUG 20 1908			PAID IN FULL RET. ON ASSESSMENT ROLL.
Unknown	56	239	SAN DIEGO LAND & TOWN CO'S,	2									21 82		Unknown	56	AUG 20 1908			PAID IN FULL RET. ON ASSESSMENT ROLL.
Unknown	57	239	SAN DIEGO LAND & TOWN CO'S,	3									21 82		Unknown	57	AUG 20 1908			PAID IN FULL RET. ON ASSESSMENT ROLL.
Unknown	58	239	SAN DIEGO LAND & TOWN CO'S,	4									21 82		Unknown	58	AUG 20 1908	21 82		PAID IN FULL RET. ON ASSESSMENT ROLL.
Unknown	59	239	SAN DIEGO LAND & TOWN CO'S,	5									21 82		Unknown	59	AUG 20 1908			PAID IN FULL RET. ON ASSESSMENT ROLL.
Unknown	60	239	SAN DIEGO LAND & TOWN CO'S,	6									21 82		Unknown	60	AUG 20 1908	21 82		PAID IN FULL RET. ON ASSESSMENT ROLL.
Unknown	61	239	SAN DIEGO LAND & TOWN CO'S,	7									21 82							PAID IN FULL RET. ON ASSESSMENT ROLL.
Unknown	62	239	SAN DIEGO LAND & TOWN CO'S,	8									21 82							PAID IN FULL RET. ON ASSESSMENT ROLL.
Unknown	63	239	SAN DIEGO LAND & TOWN CO'S,	9									21 82		Unknown	63	AUG 20 1908			PAID IN FULL RET. ON ASSESSMENT ROLL.
Unknown	64	239	SAN DIEGO LAND & TOWN CO'S,	10									21 82		Unknown	64	AUG 20 1908	21 82		PAID IN FULL RET. ON ASSESSMENT ROLL.
Unknown	65	239	SAN DIEGO LAND & TOWN CO'S,	11									21 82							PAID IN FULL RET. ON ASSESSMENT ROLL.
Unknown	66	239	SAN DIEGO LAND & TOWN CO'S,	12									21 82							PAID IN FULL RET. ON ASSESSMENT ROLL.
Unknown	67	239	SAN DIEGO LAND & TOWN CO'S,	13									21 82		Unknown	67	AUG 20 1908			PAID IN FULL RET. ON ASSESSMENT ROLL.
Unknown	68	239	SAN DIEGO LAND & TOWN CO'S,	14									21 82		Unknown	68	AUG 20 1908	21 82		PAID IN FULL RET. ON ASSESSMENT ROLL.
Unknown	69	239	SAN DIEGO LAND & TOWN CO'S,	15									21 82		Unknown	69	AUG 20 1908	21 82		(Pd 30)

OWNERS	Assessment Number	Block	Tract or Subdivision	Lot	Assessment Dollars	Assessment Cents	Assessment Dollars	Assessment Cents	Assessment Dollars	Assessment Cents	Assessment Dollars	Assessment Cents	Total Assessment Dollars	Total Assessment Cents	Demands Made Upon as Owners	Assessment Numbers	Date of Demand ----------190--	Assessment Due and Unpaid Dollars	Assessment Due and Unpaid Cents	SUBSEQUENT PAYMENTS
Unknown	70	239	SAN DIEGO LAND & TOWN CO'S,	16									21	82	Unknown	70	AUG 20 1908	21	82	Paid 307
Unknown	71	239	SAN DIEGO LAND & TOWN CO'S,	17									21	82	Unknown	71		21	82	PAID IN FULL RET. ON ASSESSMENT ROLL.
Unknown	72	239	SAN DIEGO LAND & TOWN CO'S,	18									21	82	Unknown	72				PAID IN FULL RET. ON ASSESSMENT ROLL.
Unknown	73	239	SAN DIEGO LAND & TOWN CO'S,	19									21	82	Unknown	73	AUG 20 1908	21	82	PAID IN FULL RET. ON ASSESSMENT ROLL.
Unknown	74	239	SAN DIEGO LAND & TOWN CO'S,	20									21	82	Unknown	74	AUG 20 1908	21	82	PAID IN FULL RET. ON ASSESSMENT ROLL.
Unknown	75	239	SAN DIEGO LAND & TOWN CO'S,	21									21	82	Unknown	75	AUG 20 1908	21	82	PAID IN FULL RET. ON ASSESSMENT ROLL.
Unknown	76	239	SAN DIEGO LAND & TOWN CO'S,	22									21	82	Unknown	76	AUG 20 1908	21	82	PAID IN FULL RET. ON ASSESSMENT ROLL.
Unknown	77	239	SAN DIEGO LAND & TOWN CO'S,	23									21	82	Unknown	77	AUG 20 1908	21	82	PAID IN FULL RET. ON ASSESSMENT ROLL.
Unknown	78	239	SAN DIEGO LAND & TOWN CO'S,	24									21	82	Unknown	78	AUG 20 1908	21	82	PAID IN FULL RET. ON ASSESSMENT ROLL.
Unknown	79	226	SAN DIEGO LAND & TOWN CO'S,	25									21	82	Unknown	79	AUG 20 1908	21	82	PAID IN FULL RET. ON ASSESSMENT ROLL.
Unknown	80	226	SAN DIEGO LAND & TOWN CO'S,	26									21	82	Unknown	80	AUG 20 1908	21	82	PAID IN FULL RET. ON ASSESSMENT ROLL.
Unknown	81	226	SAN DIEGO LAND & TOWN CO'S,	27									21	82	Unknown	81	AUG 20 1908	21	82	PAID IN FULL RET. ON ASSESSMENT ROLL.
Unknown	82	226	SAN DIEGO LAND & TOWN CO'S,	28									21	82	Unknown	82	AUG 20 1908	21	82	PAID IN FULL RET. ON ASSESSMENT ROLL.
Unknown	83	226	SAN DIEGO LAND & TOWN CO'S,	29									21	82	Unknown	83	AUG 20 1908	21	82	PAID IN FULL RET. ON ASSESSMENT ROLL.
Unknown	84	226	SAN DIEGO LAND & TOWN CO'S,	30									21	82	Unknown	84	AUG 20 1908	21	82	PAID IN FULL RET. ON ASSESSMENT ROLL.
Unknown	85	226	SAN DIEGO LAND & TOWN CO'S,	31									21	82						PAID IN FULL RET. ON ASSESSMENT ROLL.
Unknown	86	226	SAN DIEGO LAND & TOWN CO'S,	32									21	82	Unknown	86	AUG 20 1908	21	82	PAID IN FULL RET. ON ASSESSMENT ROLL.
Unknown	87	226	SAN DIEGO LAND & TOWN CO'S,	33									21	82	Unknown	87	AUG 20 1908	21	82	PAID IN FULL RET. ON ASSESSMENT ROLL.
Unknown	88	226	SAN DIEGO LAND & TOWN CO'S,	34									21	82	Unknown	88	AUG 20 1908	21	82	PAID IN FULL RET. ON ASSESSMENT ROLL.
Unknown	89	226	SAN DIEGO LAND & TOWN CO'S,	35									21	82	Unknown	89	AUG 20 1908	21	82	PAID IN FULL RET. ON ASSESSMENT ROLL.
Unknown	90	226	SAN DIEGO LAND & TOWN CO'S,	36									21	82	Unknown	90	AUG 20 1908	21	82	PAID IN FULL RET. ON ASSESSMENT ROLL.
Unknown	91	226	SAN DIEGO LAND & TOWN CO'S,	37									21	82	Unknown	91	AUG 20 1908	21	82	PAID IN FULL RET. ON ASSESSMENT ROLL.
Unknown	92	226	SAN DIEGO LAND & TOWN CO'S,	38									21	82	Unknown	92	AUG 20 1908	21	82	PAID IN FULL RET. ON ASSESSMENT ROLL.
Unknown	93	226	SAN DIEGO LAND & TOWN CO'S,	39									21	82	Unknown	93	AUG 20 1908	21	82	PAID IN FULL RET. ON ASSESSMENT ROLL.
Unknown	94	226	SAN DIEGO LAND & TOWN CO'S,	40									21	82	Unknown	94	AUG 20 1908	21	82	PAID IN FULL RET. ON ASSESSMENT ROLL.
Unknown	95	226	SAN DIEGO LAND & TOWN CO'S,	41									21	82	Unknown	95	AUG 20 1908	21	82	PAID IN FULL RET. ON ASSESSMENT ROLL.
Unknown	96	226	SAN DIEGO LAND & TOWN CO'S,	42									21	82	Unknown	96	AUG 20 1908	21	82	PAID IN FULL RET. ON ASSESSMENT ROLL.
Unknown	97	226	SAN DIEGO LAND & TOWN CO'S,	43									21	82	Unknown	97	AUG 20 1908	21	82	PAID IN FULL RET. ON ASSESSMENT ROLL.
Unknown	98	226	SAN DIEGO LAND & TOWN CO'S,	44									21	82	Unknown	98	AUG 20 1908	21	82	PAID IN FULL RET. ON ASSESSMENT ROLL.
Unknown	99	226	SAN DIEGO LAND & TOWN CO'S,	45									21	82	Unknown	99	AUG 20 1908	21	82	PAID IN FULL RET. ON ASSESSMENT ROLL.
Unknown	100	226	SAN DIEGO LAND & TOWN CO'S,	46									21	82	Unknown	100	AUG 20 1908	21	82	PAID IN FULL RET. ON ASSESSMENT ROLL.
Unknown	101	226	SAN DIEGO LAND & TOWN CO'S,	47									21	82	Unknown	101	AUG 20 1908	21	82	PAID IN FULL RET. ON ASSESSMENT ROLL.
Unknown	102	226	SAN DIEGO LAND & TOWN CO'S,	48									21	82	Unknown	102	AUG 20 1908	21	82	PAID IN FULL RET. ON ASSESSMENT ROLL.
Unknown	103	240	SAN DIEGO LAND & TOWN CO'S,	1									21	82	Unknown	103	AUG 20 1908	21	82	PAID IN FULL RET. ON ASSESSMENT ROLL.
Unknown	104	240	SAN DIEGO LAND & TOWN CO'S,	2									21	82	Unknown	104	AUG 20 1908	21	82	PAID IN FULL RET. ON ASSESSMENT ROLL.
Unknown	105	240	SAN DIEGO LAND & TOWN CO'S,	3									21	82						PAID IN FULL RET. ON ASSESSMENT ROLL.
Unknown	106	240	SAN DIEGO LAND & TOWN CO'S,	4									21	82	Unknown	106	AUG 20 1908	21	82	PAID IN FULL RET. ON ASSESSMENT ROLL.
Unknown	107	240	SAN DIEGO LAND & TOWN CO'S,	5									21	82	Unknown	107	AUG 20 1908	21	82	PAID IN FULL RET. ON ASSESSMENT ROLL.
Unknown	108	240	SAN DIEGO LAND & TOWN CO'S,	6									21	82	Unknown	108	AUG 20 1908	21	82	PAID IN FULL RET. ON ASSESSMENT ROLL.
Unknown	109	240	SAN DIEGO LAND & TOWN CO'S,	7									21	82	Unknown	109	AUG 20 1908	21	82	PAID IN FULL RET. ON ASSESSMENT ROLL.
Unknown	110	240	SAN DIEGO LAND & TOWN CO'S,	8									21	82	Unknown	110	AUG 20 1908	21	82	PAID IN FULL RET. ON ASSESSMENT ROLL.
Unknown	111	240	SAN DIEGO LAND & TOWN CO'S,	9									21	82	Unknown	111	AUG 20 1908	21	82	PAID IN FULL RET. ON ASSESSMENT ROLL.
Unknown	112	240	SAN DIEGO LAND & TOWN CO'S,	10									21	82	Unknown	112	AUG 20 1908	21	82	PAID IN FULL RET. ON ASSESSMENT ROLL.
Unknown	113	240	SAN DIEGO LAND & TOWN CO'S,	11									21	82	Unknown	113	AUG 20 1908	21	82	PAID IN FULL RET. ON ASSESSMENT ROLL.
Unknown	114	240	SAN DIEGO LAND & TOWN CO'S,	12									21	82	Unknown	114	AUG 20 1908	21	82	PAID IN FULL RET. ON ASSESSMENT ROLL.
Unknown	115	240	SAN DIEGO LAND & TOWN CO'S,	13									21	82	Unknown	115	AUG 20 1908	21	82	PAID IN FULL RET. ON ASSESSMENT ROLL.
Unknown	116	240	SAN DIEGO LAND & TOWN CO'S,	14									21	82	Unknown	116	AUG 20 1908	21	82	PAID IN FULL RET. ON ASSESSMENT ROLL.
Unknown	117	240	SAN DIEGO LAND & TOWN CO'S,	15									21	82	Unknown	117	AUG 20 1908	21	82	PAID IN FULL RET. ON ASSESSMENT ROLL.
Unknown	118	240	SAN DIEGO LAND & TOWN CO'S,	16									21	82	Unknown	118	AUG 20 1908	21	82	PAID IN FULL RET. ON ASSESSMENT ROLL.
Unknown	119	240	SAN DIEGO LAND & TOWN CO'S,	17									21	82	Unknown	119	AUG 20 1908	21	82	PAID IN FULL RET. ON ASSESSMENT ROLL.
Unknown	120	240	SAN DIEGO LAND & TOWN CO'S,	18									21	82	Unknown	120	AUG 20 1908	21	82	PAID IN FULL RET. ON ASSESSMENT ROLL.
Unknown	121	240	SAN DIEGO LAND & TOWN CO'S,	19									21	82	Unknown	121	AUG 20 1908	21	82	PAID IN FULL RET. ON ASSESSMENT ROLL.
Unknown	122	240	SAN DIEGO LAND & TOWN CO'S,	20									21	82	Unknown	122	AUG 20 1908	21	82	PAID IN FULL RET. ON ASSESSMENT ROLL.
Unknown	123	240	SAN DIEGO LAND & TOWN CO'S,	21									21	82	Unknown	123				PAID IN FULL RET. ON ASSESSMENT ROLL.

50

OWNERS	ASSESSED UPON				Assessment		Assessment		Assessment		Assessment		Total Assessment		Demands Made Upon as Owners	Assessment Numbers	Date of Demand ----------190--	Assessment Due and Unpaid		SUBSEQUENT PAYM
	Assessment Number	Block	Tract or Subdivision	Lot	Dollars	Cents	Dollars	Cents	Dollars	Cents	Dollars	Cents	Dollars	Cents				Dollars	Cents	
Unknown	124	240	SAN DIEGO LAND & TOWN CO'S,	22									21	82						PAID IN FULL RET. ON ASSESSMENT ROLL
Unknown	125	240	SAN DIEGO LAND & TOWN CO'S,	23									21	82	Unknown	125	AUG 20 1908	21	82	Paid
Unknown	126	240	SAN DIEGO LAND & TOWN CO'S,	24									21	82	Unknown	126	AUG 20 1908	21	82	Paid 301
Unknown	127	241	SAN DIEGO LAND & TOWN CO'S,	1									21	82						PAID IN FULL RET. ON ASSESSMENT ROLL
Unknown	128	241	SAN DIEGO LAND & TOWN CO'S,	2									21	82						PAID IN FULL RET. ON ASSESSMENT ROLL
Unknown	129	241	SAN DIEGO LAND & TOWN CO'S,	3									21	82						PAID IN FULL RET. ON ASSESSMENT ROLL
Unknown	130	241	SAN DIEGO LAND & TOWN CO'S,	4									21	82	Unknown	130	AUG 20 1908	21	82	CONCLUSIVELY PRESUMED PAID
Unknown	131	241	SAN DIEGO LAND & TOWN CO'S,	5									21	82	Unknown	131	AUG 20 1908	21	82	CONCLUSIVELY PRESUMED PAID
Unknown	132	241	SAN DIEGO LAND & TOWN CO'S,	6									21	82	Unknown	132	AUG 20 1908			PAID IN FULL RET. ON ASSESSMENT ROLL 21 82 Paid 1520
Unknown	133	241	SAN DIEGO LAND & TOWN CO'S,	7									21	82	Unknown	133	AUG 20 1908			PAID IN FULL RET. 21 82 Paid 1520
Unknown	134	241	SAN DIEGO LAND & TOWN CO'S	8									21	82	Unknown	134	AUG 20 1908			PAID IN FULL RET. 21 82 ASSESSMENT ROLL
Unknown	135	241	SAN DIEGO LAND & TOWN CO'S	9									21	82	Unknown	135	AUG 20 1908			PAID IN FULL RET. ON ASSESSMENT ROLL 21 82
Unknown	136	241	SAN DIEGO LAND & TOWN CO'S,	10									21	82	Unknown	136	AUG 20 1908			PAID IN FULL RET. 21 82 ASSESSMENT ROLL
Unknown	137	241	SAN DIEGO LAND & TOWN CO'S,	11									21	82	Unknown	137	AUG 20 1908			PAID IN FULL RET. ON ASSESSMENT ROLL 21 82
Unknown	138	241	SAN DIEGO LAND & TOWN CO'S,	12									21	82	Unknown	138	AUG 20 1908			PAID IN FULL RET. ON ASSESSMENT ROLL 21 82
Unknown	139	241	SAN DIEGO LAND & TOWN CO'S,	13									21	82	Unknown	139	AUG 20 1908			PAID IN FULL RET. ON ASSESSMENT ROLL 21 82
Unknown	140	241	SAN DIEGO LAND & TOWN CO'S,	14									21	82	Unknown	140	AUG 20 1908			PAID IN FULL RET. ON ASSESSMENT ROLL 21 82
Unknown	141	241	SAN DIEGO LAND & TOWN CO'S,	15									21	82	Unknown	141	AUG 20 1908			PAID IN FULL RET. ON ASSESSMENT ROLL 21 82 Paid 1520
Unknown	142	241	SAN DIEGO LAND & TOWN CO'S,	16									21	82	Unknown	142	AUG 20 1908			PAID IN FULL RET. ON ASSESSMENT ROLL 21 82 Paid 1520
Unknown	143	241	SAN DIEGO LAND & TOWN CO'S,	17									21	82	Unknown	143	AUG 20 1908			PAID IN FULL RET. ON ASSESSMENT ROLL 21 82
Unknown	144	241	SAN DIEGO LAND & TOWN CO'S,	18									21	82	Unknown	144	AUG 20 1908			PAID IN FULL RET. ON ASSESSMENT ROLL 21 82
Unknown	145	241	SAN DIEGO LAND & TOWN CO'S,	19									21	82						PAID IN FULL RET. ON ASSESSMENT ROLL
Unknown	146	241	SAN DIEGO LAND & TOWN CO'S,	20									21	82						PAID IN FULL RET. ON ASSESSMENT ROLL
Unknown	147	241	SAN DIEGO LAND & TOWN CO'S,	21									21	82						PAID IN FULL RET. ON ASSESSMENT ROLL
Unknown	148	241	SAN DIEGO LAND & TOWN CO'S,	22									21	82						PAID IN FULL RET. ON ASSESSMENT ROLL
Unknown	149	241	SAN DIEGO LAND & TOWN CO'S,	23									21	82						PAID IN FULL RET. ON ASSESSMENT ROLL
Unknown	150	241	SAN DIEGO LAND & TOWN CO'S,	24									21	82						PAID IN FULL RET. ON ASSESSMENT ROLL
Unknown	151	224	SAN DIEGO LAND & TOWN CO'S,	25									21	82	Unknown	151	AUG 20 1908			PAID IN FULL RET. ON ASSESSMENT ROLL 21 82
Unknown	152	224	SAN DIEGO LAND & TOWN CO'S	26									21	82	Unknown	152	AUG 20 1908			PAID IN FULL RET. 21 82 ASSESSMENT ROLL
Unknown	153	224	SAN DIEGO LAND & TOWN CO'S,	27									21	82	Unknown	153	AUG 20 1908			PAID IN FULL RET. ON ASSESSMENT ROLL 21 82
Unknown	154	224	SAN DIEGO LAND & TOWN CO'S	28									21	82	Unknown	154	AUG 20 1908			PAID IN FULL RET. ON ASSESSMENT ROLL 21 82
Unknown	155	224	SAN DIEGO LAND & TOWN CO'S,	29									21	82	Unknown	155	AUG 20 1908			PAID IN FULL RET. 21 82 ASSESSMENT ROLL
Unknown	156	224	SAN DIEGO LAND & TOWN CO'S,	30									21	82	Unknown	156	AUG 20 1908			PAID IN FULL RET. ON ASSESSMENT ROLL 21 82
Unknown	157	224	SAN DIEGO LAND & TOWN CO'S,	31									21	82						PAID IN FULL RET. ON ASSESSMENT ROLL
Unknown	158	224	SAN DIEGO LAND & TOWN CO'S	32									21	82						PAID IN FULL RET. ON ASSESSMENT ROLL
Unknown	159	224	SAN DIEGO LAND & TOWN CO'S	33									21	82	Unknown	159	AUG 20 1908			PAID IN FULL RET. ON ASSESSMENT ROLL 21 82
Unknown	160	224	SAN DIEGO LAND & TOWN CO'S,	34									21	82	Unknown	160	AUG 20 1908			PAID IN FULL RET. ON ASSESSMENT ROLL 21 82
Unknown	161	224	SAN DIEGO LAND & TOWN CO'S,	35									21	82						PAID IN FULL RET. ON ASSESSMENT ROLL
Unknown	162	224	SAN DIEGO LAND & TOWN CO'S,	36									21	82						PAID IN FULL RET. ON ASSESSMENT ROLL
Unknown	163	224	SAN DIEGO LAND & TOWN CO'S,	37									21	82						PAID IN FULL RET. ON ASSESSMENT ROLL
Unknown	164	224	SAN DIEGO LAND & TOWN CO'S,	38									21	82						PAID IN FULL RET. ON ASSESSMENT ROLL
Unknown	165	224	SAN DIEGO LAND & TOWN CO'S,	39									21	82						PAID IN FULL RET. ON ASSESSMENT ROLL
Unknown	166	224	SAN DIEGO LAND & TOWN CO'S,	40									21	82						PAID IN FULL RET. ON ASSESSMENT ROLL
Unknown	167	224	SAN DIEGO LAND & TOWN CO'S,	41									21	82						PAID IN FULL RET. ON ASSESSMENT ROLL
Unknown	168	224	SAN DIEGO LAND & TOWN CO'S,	42									21	82						PAID IN FULL RET. ON ASSESSMENT ROLL
Unknown	169	224	SAN DIEGO LAND & TOWN CO'S,	43									21	82	Unknown	169	AUG 20 1908	21	82	PAID IN FULL RET. ON ASSESSMENT ROLL
Unknown	170	224	SAN DIEGO LAND & TOWN CO'S,	44									21	82	Unknown	170	AUG 20 1908	21	82	PAID IN FULL RET. ON ASSESSMENT ROLL
Unknown	171	224	SAN DIEGO LAND & TOWN CO'S,	45									21	82	Unknown	171	AUG 20 1908	21	82	CONCLUSIVELY PRESUMED PAID
Unknown	172	224	SAN DIEGO LAND & TOWN CO'S,	46									21	82	Unknown	172	AUG 20 1908	21	82	CONCLUSIVELY PRESUMED PAID
Unknown	173	224	SAN DIEGO LAND & TOWN CO'S,	47									21	82	Unknown	173	AUG 20 1908	21	82	CONCLUSIVELY PRESUMED PAID
Unknown	174	224	SAN DIEGO LAND & TOWN CO'S,	48									21	82	Unknown	174	AUG 20 1908	21	82	CONCLUSIVELY PRESUMED PAID
Unknown	175	225	SAN DIEGO LAND & TOWN CO'S,	25									21	82	Unknown	175	AUG 20 1908	21	82	PAID IN FULL RET. ON ASSESSMENT ROLL
Unknown	176	225	SAN DIEGO LAND & TOWN CO'S,	26									21	82	Unknown	176	AUG 20 1908	21	82	PAID IN FULL RET. ON ASSESSMENT ROLL
Unknown	177	225	SAN DIEGO LAND & TOWN CO'S,	27									21	82	Unknown	177	AUG 20 1908			PAID IN FULL RET. 21 82 ASSESSMENT ROLL

OWNERS	ASSESSED UPON				Assessment		Assessment		Assessment		Assessment		Total Assessment		Demands Made Upon as Owners	Assessment Numbers	Date of Demand ----------190--	Assessment Due and Unpaid		SUBSEQUENT PAYMENTS
	Assessment Number	Block	Tract or Subdivision	Lot	Dollars	Cents	Dollars	Cents	Dollars	Cents	Dollars	Cents	Dollars	Cents				Dollars	Cents	
Unknown	178	225	SAN DIEGO LAND & TOWN CO'S,	28									21	82	Unknown	178	AUG 20 1908	21	82	PAID IN FULL RET. ON ASSESSMENT ROLL
Unknown	179	225	SAN DIEGO LAND & TOWN CO'S,	29									21	82	Unknown	179	AUG 20 1908	21	82	PAID IN FULL RET. ON ASSESSMENT ROLL
Unknown	180	225	SAN DIEGO LAND & TOWN CO'S,	30									21	82	Unknown	180	AUG 20 1908	21	82	PAID IN FULL RET. ON ASSESSMENT ROLL
Unknown	181	225	SAN DIEGO LAND & TOWN CO'S,	31									21	82	Unknown	181	AUG 20 1908	21	82	PAID IN FULL RET. ON ASSESSMENT ROLL
Unknown	182	225	SAN DIEGO LAND & TOWN CO'S,	32									21	82	Unknown	182	AUG 20 1908	21	82	PAID IN FULL CONTRACTORS RECPT. 139
Unknown	183	225	SAN DIEGO LAND & TOWN CO'S,	33									21	82	Unknown	183	AUG 20 1908	21	82	PAID IN FULL CONTRACTORS RECPT. 139
Unknown	184	225	SAN DIEGO LAND & TOWN CO'S	34									21	82	Unknown	184	AUG 20 1908	21	82	PAID IN FULL RET. ON ASSESSMENT ROLL
Unknown	185	225	SAN DIEGO LAND & TOWN CO'S,	35									21	82	Unknown	185	AUG 20 1908	21	82	PAID IN FULL RET. ON ASSESSMENT ROLL
Unknown	186	225	SAN DIEGO LAND & TOWN CO'S,	36									21	82	Unknown	186	AUG 20 1908	21	82	PAID IN FULL RET. ON ASSESSMENT ROLL
Unknown	187	225	SAN DIEGO LAND & TOWN CO'S,	37									21	82	Unknown	187	AUG 20 1908	21	82	PAID IN FULL RET. ON ASSESSMENT ROLL
Unknown	188	225	SAN DIEGO LAND & TOWN CO'S,	38									21	82	Unknown	188	AUG 20 1908	21	82	PAID IN FULL RET. ON ASSESSMENT ROLL
Unknown	189	225	SAN DIEGO LAND & TOWN CO'S	39									21	82	Unknown	189	AUG 20 1908	21	82	PAID IN FULL RET. ON ASSESSMENT ROLL
Unknown	190	225	SAN DIEGO LAND & TOWN CO'S	40									21	82	Unknown	190	AUG 20 1908	21	82	PAID IN FULL RET. ON ASSESSMENT ROLL
Unknown	191	225	SAN DIEGO LAND & TOWN CO'S,	41									21	82	Unknown	191	AUG 20 1908	21	82	PAID IN FULL RET. ON ASSESSMENT ROLL
Unknown	192	225	SAN DIEGO LAND & TOWN CO'S,	42									21	82	Unknown	192	AUG 20 1908	21	82	PAID IN FULL CONTRACTORS RECEIPT.
Unknown	193	225	SAN DIEGO LAND & TOWN CO'S,	43									21	82	Unknown	193	AUG 20 1908	21	82	PAID IN FULL CONTRACTORS RECEIPT.
Unknown	194	225	SAN DIEGO LAND & TOWN CO'S,	44									21	82	Unknown	194	AUG 20 1908	21	82	PAID IN FULL RET. ON ASSESSMENT ROLL.
Unknown	195	225	SAN DIEGO LAND & TOWN CO'S	45									21	82	Unknown	195	AUG 20 1908	21	82	PAID IN FULL RET. ON ASSESSMENT ROLL
Unknown	196	225	SAN DIEGO LAND & TOWN CO'S	46									21	82	Unknown	196	AUG 20 1908	21	82	PAID IN FULL RET. ON ASSESSMENT ROLL
Unknown	197	225	SAN DIEGO LAND & TOWN CO'S	47									21	82	Unknown	197	AUG 20 1908	21	82	PAID IN FULL RET. ON ASSESSMENT ROLL
Unknown	198	225	SAN DIEGO LAND & TOWN CO'S,	48									21	82	Unknown	198	AUG 20 1908	21	82	PAID IN FULL RET. ON ASSESSMENT ROLL
Unknown	199	225	SAN DIEGO LAND & TOWN CO'S,	1									21	82		199				PAID IN FULL RET. ON ASSESSMENT ROLL
Unknown	200	225	SAN DIEGO LAND & TOWN CO'S,	2									21	82		200				PAID IN FULL RET. ON ASSESSMENT ROLL
Unknown	201	225	SAN DIEGO LAND & TOWN CO'S,	3									21	82	Unknown	201	AUG 20 1908	21	82	PAID IN FULL CONTRACTORS RECEIPT.
Unknown	202	225	SAN DIEGO LAND & TOWN CO'S,	4									21	82	Unknown	202	AUG 20 1908	21	82	750 PAID IN FULL CONTRACTORS RECEIPT.
Unknown	203	225	SAN DIEGO LAND & TOWN CO'S,	5									21	82	Unknown	203	AUG 20 1908	21	82	PAID IN FULL RET. ON ASSESSMENT ROLL
Unknown	204	225	SAN DIEGO LAND & TOWN CO'S	6									21	82	Unknown	204	AUG 20 1908	21	82	PAID IN FULL RET. ON ASSESSMENT ROLL
Unknown	205	225	SAN DIEGO LAND & TOWN CO'S,	7									21	82	Unknown	205	AUG 20 1908	21	82	PAID IN FULL RET. ON ASSESSMENT ROLL
Unknown	206	225	SAN DIEGO LAND & TOWN CO'S,	8									21	82	Unknown	206	AUG 20 1908	21	82	PAID IN FULL RET. ON ASSESSMENT ROLL
Unknown	207	225	SAN DIEGO LAND & TOWN CO'S,	9									21	82	Unknown	207	AUG 20 1908	21	82	PAID IN FULL RET. ON ASSESSMENT ROLL
Unknown	208	225	SAN DIEGO LAND & TOWN CO'S,	10									21	82	Unknown	208	AUG 20 1908	21	82	PAID IN FULL RET. ON ASSESSMENT ROLL
Unknown	209	225	SAN DIEGO LAND & TOWN CO'S,	11									21	82	Unknown	209	AUG 20 1908	21	82	PAID IN FULL RET. ON ASSESSMENT ROLL
Unknown	210	225	SAN DIEGO LAND & TOWN CO'S,	12									21	82	Unknown	210	AUG 20 1908	21	82	PAID IN FULL RET. ON ASSESSMENT ROLL
Unknown	211	225	SAN DIEGO LAND & TOWN CO'S,	13									21	82	Unknown	211	AUG 20 1908	21	82	PAID IN FULL RET. ON ASSESSMENT ROLL
Unknown	212	225	SAN DIEGO LAND & TOWN CO'S,	14									21	82	Unknown	212	AUG 20 1908	21	82	PAID IN FULL RET. ON ASSESSMENT ROLL
Unknown	213	225	SAN DIEGO LAND & TOWN CO'S,	15									21	82	Unknown	213	AUG 20 1908	21	82	PAID IN FULL RET. ON ASSESSMENT ROLL
Unknown	214	225	SAN DIEGO LAND & TOWN CO'S,	16									21	82	Unknown	214	AUG 20 1908	21	82	PAID IN FULL RET. ON ASSESSMENT ROLL
Unknown	215	225	SAN DIEGO LAND & TOWN CO'S,	17									21	82	Unknown	215	AUG 20 1908	21	82	PAID IN FULL RET. ON ASSESSMENT ROLL
Unknown	216	225	SAN DIEGO LAND & TOWN CO'S,	18									21	82	Unknown	216	AUG 20 1908	21	82	PAID IN FULL RET. ON ASSESSMENT ROLL
Unknown	217	225	SAN DIEGO LAND & TOWN CO'S,	19									21	82	Unknown	217	AUG 20 1908	21	82	PAID IN FULL RET. ON ASSESSMENT ROLL
Unknown	218	225	SAN DIEGO LAND & TOWN CO'S,	20									21	82	Unknown	218	AUG 20 1908	21	82	PAID IN FULL RET. ON ASSESSMENT ROLL
Unknown	219	225	SAN DIEGO LAND & TOWN CO'S	21									21	82	Unknown	219	AUG 20 1908	21	82	PAID IN FULL CONTRACTORS RECEIPT.
Unknown	220	225	SAN DIEGO LAND & TOWN CO'S	22									21	82	Unknown	220	AUG 20 1908	21	82	PAID IN FULL CONTRACTORS RECEIPT.
Unknown	221	225	SAN DIEGO LAND & TOWN CO'S,	23									21	82	Unknown	221	AUG 20 1908	21	82	PAID IN FULL RET. ON ASSESSMENT ROLL
Unknown	222	225	SAN DIEGO LAND & TOWN CO'S,	24									21	82	Unknown	222	AUG 20 1908	21	82	PAID IN FULL RET. ON ASSESSMENT ROLL.
Unknown	223	223	SAN DIEGO LAND & TOWN CO'S,	25									21	82	Unknown	223	AUG 20 1908	21	82	Pd in Full. O.N
Unknown	224	223	SAN DIEGO LAND & TOWN CO'S	26									21	82	Unknown	224	AUG 20 1908	21	82	Paid in Full. O.N
Unknown	225	223	SAN DIEGO LAND & TOWN CO'S	27									21	82	Unknown	225	AUG 20 1908	21	82	PAID IN FULL RET. ON ASSESSMENT ROLL
Unknown	226	223	SAN DIEGO LAND & TOWN CO'S	28									21	82	Unknown	226	AUG 20 1908	21	82	CONCLUSIVELY PRESUMED PAID
Unknown	227	223	SAN DIEGO LAND & TOWN CO'S,	29									21	82	Unknown	227	AUG 20 1908	21	82	PAID IN FULL CERTIFICATE NO. 1765
Unknown	228	223	SAN DIEGO LAND & TOWN CO'S,	30									21	82	Unknown	228	AUG 20 1908	21	82	PAID IN FULL RET. ON ASSESSMENT ROLL
Unknown	229	223	SAN DIEGO LAND & TOWN CO'S,	31									21	82	Unknown	229	AUG 20 1908	21	82	PAID IN FULL RET. ON ASSESSMENT ROLL
Unknown	230	223	SAN DIEGO LAND & TOWN CO'S,	32									21	82	Unknown	230	AUG 20 1908	21	82	PAID IN FULL

57

OWNERS	ASSESSED UPON: Assessment Number	Block	Tract or Subdivision	Lot	Assessment Dollars	Assessment Cents	Assessment Dollars	Assessment Cents	Assessment Dollars	Assessment Cents	Assessment Dollars	Assessment Cents	Total Assessment Dollars	Total Assessment Cents	Demands Made Upon as Owners	Assessment Numbers	Date of Demand ----------190--	Assessment Due and Unpaid Dollars	Assessment Due and Unpaid Cents	SUBSEQUENT PAYM
Unknown	232	223	SAN DIEGO LAND & TOWN CO'S.	34									21	82						PAID IN FULL RET. ON ASSESSMENT ROLL
Unknown	233	223	SAN DIEGO LAND & TOWN CO'S.	35									21	82						PAID IN FULL RET. ON ASSESSMENT ROLL.
Unknown	234	223	SAN DIEGO LAND & TOWN CO'S.	36									21	82	Unknown	234	AUG 20 1908			PAID IN FULL
Unknown	235	223	SAN DIEGO LAND & TOWN CO'S.	37									21	82	Unknown	235	AUG 20 1908			PAID IN FULL
Unknown	236	223	SAN DIEGO LAND & TOWN CO'S.	38									21	82	Unknown	236	AUG 20 1908			PAID IN FULL
Unknown	237	223	SAN DIEGO LAND & TOWN CO'S.	39									21	82						PAID IN FULL RET. ON ASSESSMENT ROLL.
Unknown	238	223	SAN DIEGO LAND & TOWN CO'S.	40									21	82						PAID IN FULL RET. ON ASSESSMENT ROLL.
Unknown	239	223	SAN DIEGO LAND & TOWN CO'S.	41									21	82	Unknown	239	AUG 20 1908			PAID IN FULL
Unknown	240	223	SAN DIEGO LAND & TOWN CO'S.	42									21	82	Unknown	240	AUG 20 1908			PAID IN FULL
Unknown	241	223	SAN DIEGO LAND & TOWN CO'S.	43									21	82	Unknown	241	AUG 20 1908			PAID IN FULL
Unknown	242	223	SAN DIEGO LAND & TOWN CO'S.	45									21	82	Unknown	242	AUG 20 1908			PAID IN FULL
Unknown	243	223	SAN DIEGO LAND & TOWN CO'S.	45									21	82	Unknown	243	AUG 20 1908			PAID IN FULL
Unknown	244	223	SAN DIEGO LAND & TOWN CO'S.	46									21	82	Unknown	244	AUG 20 1908			PAID IN FULL
Unknown	245	223	SAN DIEGO LAND & TOWN CO'S.	47									21	82	Unknown	245	AUG 20 1908			PAID IN FULL
Unknown	246	223	SAN DIEGO LAND & TOWN CO'S.	48									21	82	Unknown	246	AUG 20 1908			PAID IN FULL
Unknown	247	243	SAN DIEGO LAND & TOWN CO'S.	1									21	82						PAID IN FULL RET. ON ASSESSMENT ROLL.
Unknown	248	243	SAN DIEGO LAND & TOWN CO'S.	5									21	82						PAID IN FULL RET. ON ASSESSMENT ROLL.
Unknown	249	243	SAN DIEGO LAND & TOWN CO'S.	3									21	82	Unknown	249	AUG 21 1908			PAID IN FULL
Unknown	250	243	SAN DIEGO LAND & TOWN CO'S.	4									21	82	Unknown	250	AUG 21 1908			PAID IN FULL
Unknown	251	243	SAN DIEGO LAND & TOWN CO'S.	5									21	82	Unknown	251	AUG 21 1908			PAID IN FULL
Unknown	252	243	SAN DIEGO LAND & TOWN CO'S.	6									21	82	Unknown	252	AUG 21 1908			PAID IN FULL
Unknown	253	243	SAN DIEGO LAND & TOWN CO'S.	7									21	82	Unknown	253	AUG 21 1908			PAID IN FULL
Unknown	254	243	SAN DIEGO LAND & TOWN CO'S.	8									21	82	Unknown	254	AUG 21 1908			PAID IN FULL
Unknown	255	243	SAN DIEGO LAND & TOWN CO'S.	9									21	82	Unknown	255	AUG 21 1908			PAID IN FULL
Unknown	256	243	SAN DIEGO LAND & TOWN CO'S.	10									21	82	Unknown	256	AUG 21 1908			PAID IN FULL CONTRACTORS RECEIPT.
Unknown	257	243	SAN DIEGO LAND & TOWN CO'S.	11									21	82	Unknown	257	AUG 21 1908			PAID IN FULL CONTRACTORS RECEIPT.
Unknown	258	243	SAN DIEGO LAND & TOWN CO'S.	12									21	82	Unknown	258	AUG 21 1908			CONCLUSIVELY RESUMED PAID
Unknown	259	243	SAN DIEGO LAND & TOWN CO'S.	13									21	82	Unknown	259	AUG 21 1908			CONCLUSIVELY RESUMED PAID
Unknown	260	243	SAN DIEGO LAND & TOWN CO'S.	14									21	82	Unknown	260	AUG 21 1908			PAID IN FULL
Unknown	261	243	SAN DIEGO LAND & TOWN CO'S.	15									21	75	Unknown	261	AUG 21 1908			PAID IN FULL
Unknown	262	243	SAN DIEGO LAND & TOWN CO'S.	16									18	30	Unknown	262	AUG 21 1908			PAID IN FULL
Unknown	263	243	SAN DIEGO LAND & TOWN CO'S.	17									26	50	Unknown	263	AUG 21 1908			PAID IN FULL
Unknown	264	222	SAN DIEGO LAND & TOWN CO'S.	25									32	11	Unknown	264	AUG 21 1908			PAID IN FULL
Unknown	265	222	SAN DIEGO LAND & TOWN CO'S.	26									19	64	Unknown	265	AUG 21 1908			PAID IN FULL
Unknown	266	222	SAN DIEGO LAND & TOWN CO'S.	27									21	82	Unknown	266	AUG 20 1908			PAID IN FULL
Unknown	267	222	SAN DIEGO LAND & TOWN CO'S.	28									21	82	Unknown	267	AUG 20 1908			PAID IN FULL
Unknown	268	222	SAN DIEGO LAND & TOWN CO'S.	29									21	82	Unknown	268	AUG 20 1908			PAID IN FULL
Unknown	269	222	SAN DIEGO LAND & TOWN CO'S.	30									21	82	Unknown	269	AUG 20 1908			PAID IN FULL
Unknown	270	222	SAN DIEGO LAND & TOWN CO'S.	31									21	82	Unknown	270	AUG 20 1908			PAID IN FULL
Unknown	271	222	SAN DIEGO LAND & TOWN CO'S.	32									21	82	Unknown	271	AUG 20 1908			PAID IN FULL
Unknown	272	222	SAN DIEGO LAND & TOWN CO'S.	33									21	82						PAID IN FULL RET. ON ASSESSMENT ROLL.
Unknown	273	222	SAN DIEGO LAND & TOWN CO'S.	34									21	82						PAID IN FULL RET. ON ASSESSMENT ROLL.
Unknown	274	222	SAN DIEGO LAND & TOWN CO'S.	35									21	82	Unknown	274	AUG 20 1908			PAID IN FULL
Unknown	275	222	SAN DIEGO LAND & TOWN CO'S.	36									21	82	Unknown	275	AUG 20 1908			PAID IN FULL
Unknown	276	222	SAN DIEGO LAND & TOWN CO'S.	37									21	82	Unknown	276	AUG 20 1908			PAID IN FULL
Unknown	277	222	SAN DIEGO LAND & TOWN CO'S.	38									21	82	Unknown	277	AUG 20 1908			PAID IN FULL
Unknown	278	222	SAN DIEGO LAND & TOWN CO'S.	39									21	82	Unknown	278	AUG 20 1908			PAID IN FULL
Unknown	279	222	SAN DIEGO LAND & TOWN CO'S.	40									21	82	Unknown	279	AUG 20 1908			PAID IN FULL
Unknown	280	222	SAN DIEGO LAND & TOWN CO'S.	41									21	82	Unknown	280	AUG 20 1908			CONCLUSIVELY RESUMED PAID Geo. D Cain 3/1/09
Unknown	281	222	SAN DIEGO LAND & TOWN CO'S.	42									21	82	Unknown	281	AUG 20 1908			CONCLUSIVELY RESUMED PAID Geo. D Cain 3/1/09
Unknown	282	222	SAN DIEGO LAND & TOWN CO'S.	43									21	82	Unknown	282	AUG 20 1908			PAID IN FULL
Unknown	283	222	SAN DIEGO LAND & TOWN CO'S.	44									21	82	Unknown	283	AUG 20 1908			PAID IN FULL
Unknown	284	222	SAN DIEGO LAND & TOWN CO'S.	45									21	82	Unknown	284	AUG 20 1908			PAID IN FULL
Unknown	285	222	SAN DIEGO LAND & TOWN CO'S.	46									21	82	Unknown	285	AUG 20 1908			PAID IN FULL

OWNERS	ASSESSED UPON: Assessment-ment Number	Block	Tract or Subdivision	Lot	Assessment Dollars	Assessment Cents	Assessment Dollars	Assessment Cents	Assessment Dollars	Assessment Cents	Assessment Dollars	Assessment Cents	Total Assessment Dollars	Total Assessment Cents	Demands Made Upon as Owners	Assessment Numbers	Date of Demand ----------190--	Assessment Due and Unpaid Dollars	Assessment Due and Unpaid Cents	SUBSEQUENT PAYMENTS
Unknown	286	222	SAN DIEGO LAND & TOWN CO'S	47									21	82	Unknown	286	AUG 21 1908	21	82	PAID IN FULL RET. ON ASSESSMENT ROLL
Unknown	287	222	SAN DIEGO LAND & TOWN CO'S	48									21	82	Unknown	287	AUG 21 1908	21	82	PAID IN FULL RET. ON ASSESSMENT ROLL
Unknown	288	238	SAN DIEGO LAND & TOWN CO'S	12									1	55	Unknown	288	AUG 20 1908	1	55	PAID IN FULL RET. ON ASSESSMENT ROLL
Unknown	289	238	SAN DIEGO LAND & TOWN CO'S	13									7	26	Unknown	289	AUG 20 1908	7	26	PAID IN FULL RET. ON ASSESSMENT ROLL
Unknown	290	238	SAN DIEGO LAND & TOWN CO'S	14									14	80	Unknown	290	AUG 20 1908	14	80	PAID IN FULL RET. ON ASSESSMENT ROLL
Unknown													600	64						
Unknown																				
Unknown																				
Unknown													

OWNERS	ASSESSED UPON						Assessment		Assessment		Assessment		Assessment		Total Assessment		Demands Made Upon as Owners	Assessment Numbers	Date of Demand ----------190--	Assessment Due and Unpaid		SUBSEQUENT PAY
	Assessment Number	Block	Tract or Subdivision	Lot			Dollars	Cents	Dollars	Cents	Dollars	Cents	Dollars	Cents	Dollars	Cents				Dollars	Cents	
Unknown																						
Unknown																						
Unknown																				

DIAGRAM

Exhibiting Irving Avenue and its intersecting streets from the South line of N Street to the West line of 28th Street in the City of San Diego, California on which work has been done under my official contract as Street Superintendent of said City, with dated the day of A D 190 , for the grading of said Irving Avenue, as is more particularly described in said contract.

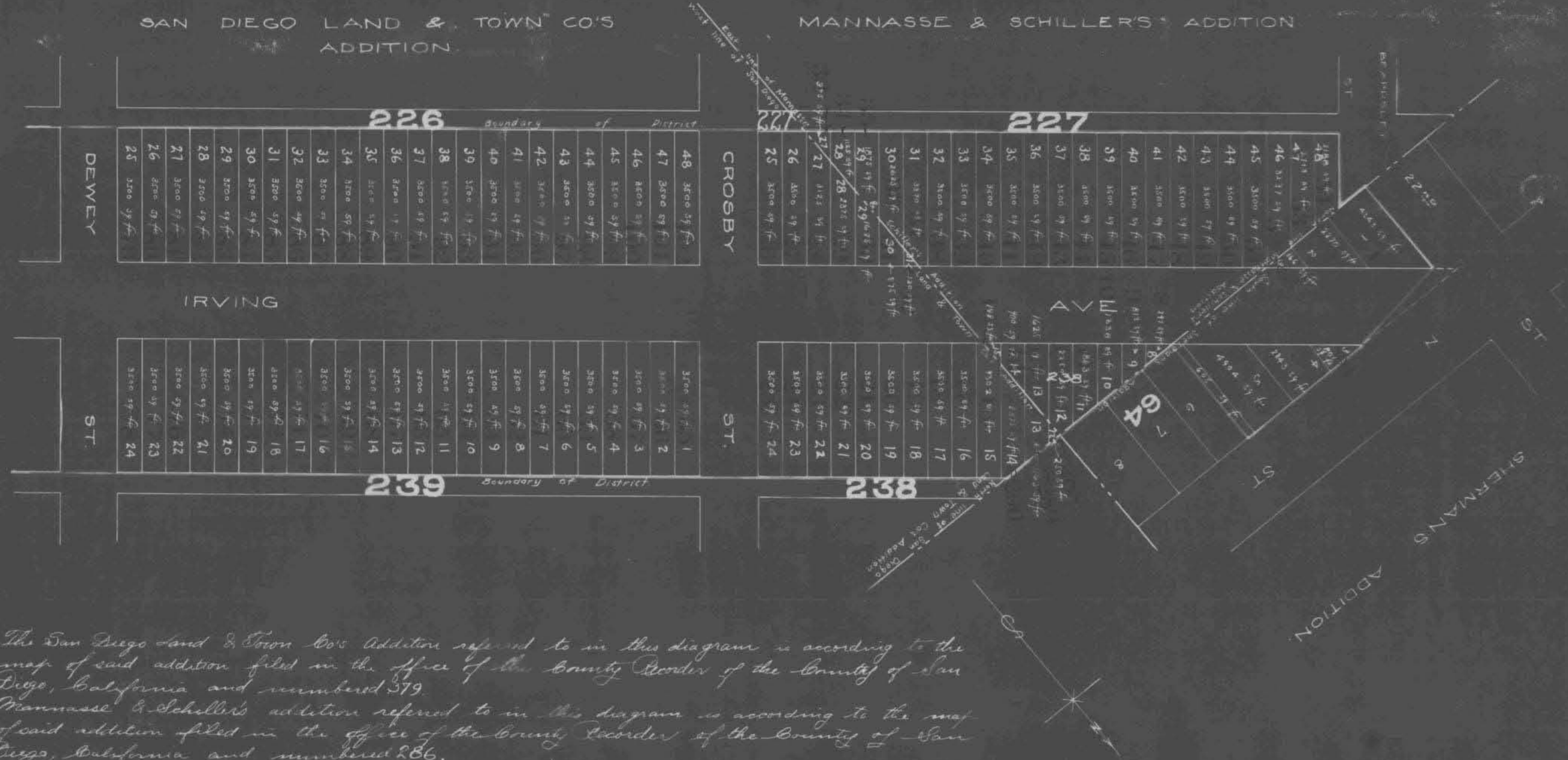

The San Diego Land & Town Co's Addition referred to in this diagram is according to the map of said addition filed in the office of the County Recorder of the County of San Diego, California and numbered 379
Mannasse & Schiller's addition refered to in this diagram is according to the map of said addition filed in the office of the County Recorder of the County of San Diego, California and numbered 286.
Sherman's Addition referred to in this diagram is according to the map of said addition filed in the office of the County Recorder of the County of San Diego, California, and numbered 278

SAN DIEGO LAND & TOWN CO'S ADDITION

DEWEY ST.

48	3500 sq ft	3500 sq ft	1
47	3500 sq ft	3500 sq ft	2
46	3500 sq ft	3500 sq ft	3
45	3500 sq ft	3500 sq ft	4
44	3500 sq ft	3500 sq ft	5
43	3500 sq ft	3500 sq ft	6
42	3500 sq ft	3500 sq ft	7
41	3500 sq ft	3500 sq ft	8
40	3500 sq ft	3500 sq ft	9
39	3500 sq ft	3500 sq ft	10
38	3500 sq ft	3500 sq ft	11
37	3500 sq ft	3500 sq ft	12
36	3500 sq ft	3500 sq ft	13
35	3500 sq ft	3500 sq ft	14
34	3500 sq ft	3500 sq ft	15
33	3500 sq ft	3500 sq ft	16
32	3500 sq ft	3500 sq ft	17
31	3500 sq ft	3500 sq ft	18
30	3500 sq ft	3500 sq ft	19
29	3500 sq ft	3500 sq ft	20
28	3500 sq ft	3500 sq ft	21
27	3500 sq ft	3500 sq ft	22
26	3500 sq ft	3500 sq ft	23
25	3500 sq ft	3500 sq ft	24

225 District

AVE.

240 District

EVANS ST.

48	3500 sq ft	3500 sq ft	1
47	3500 sq ft	3500 sq ft	2
46	3500 sq ft	3500 sq ft	3
45	3500 sq ft	3500 sq ft	4
44	3500 sq ft	3500 sq ft	5
43	3500 sq ft	3500 sq ft	6
42	3500 sq ft	3500 sq ft	7
41	3500 sq ft	3500 sq ft	8
40	3500 sq ft	3500 sq ft	9
39	3500 sq ft	3500 sq ft	10
38	3500 sq ft	3500 sq ft	11
37	3500 sq ft	3500 sq ft	12
36	3500 sq ft	3500 sq ft	13
35	3500 sq ft	3500 sq ft	14
34	3500 sq ft	3500 sq ft	15
33	3500 sq ft	3500 sq ft	16
32	3500 sq ft	3500 sq ft	17
31	3500 sq ft	3500 sq ft	18
30	3500 sq ft	3500 sq ft	19
29	3500 sq ft	3500 sq ft	20
28	3500 sq ft	3500 sq ft	21
27	3500 sq ft	3500 sq ft	22
26	3500 sq ft	3500 sq ft	23
25	3500 sq ft	3500 sq ft	24

224 Boundary

IRVING

241 Boundary

SAMPSON ST.

Sheet 2

SAMPSON ST.

SICARD ST.

AVE.

IRVING ST.

SAN DIEGO LAND & TOWN CO'S ADDITION

223

222

242

243

28

Boundary of District

Boundary of District

48	3500 sq ft	1	3500 sq ft
47	3500 sq ft	2	3500 sq ft
46	3500 sq ft	3	3500 sq ft
45	3500 sq ft	4	3500 sq ft
44	3500 sq ft	5	3500 sq ft
43	3500 sq ft	6	3500 sq ft
42	3500 sq ft	7	3500 sq ft
41	3500 sq ft	8	3500 sq ft
40	3500 sq ft	9	3500 sq ft
39	3500 sq ft	10	3500 sq ft
38	3500 sq ft	11	3500 sq ft
37	3500 sq ft	12	3500 sq ft
36	3500 sq ft	13	3500 sq ft
35	3500 sq ft	14	3500 sq ft
34	3500 sq ft	15	3500 sq ft
33	3500 sq ft	16	3500 sq ft
32	3500 sq ft	17	3500 sq ft
31	3500 sq ft	18	3500 sq ft
30	3500 sq ft	19	3500 sq ft
29	3500 sq ft	20	3500 sq ft
28	3500 sq ft	21	3500 sq ft
27	3500 sq ft	22	3500 sq ft
26	3500 sq ft	23	3500 sq ft
25	3500 sq ft	24	3500 sq ft

48	3500 sq ft	1	3500 sq ft
47	3500 sq ft	2	3500 sq ft
46	3500 sq ft	3	3500 sq ft
45	3500 sq ft	4	3500 sq ft
44	3500 sq ft	5	3500 sq ft
43	3500 sq ft	6	3500 sq ft
42	3500 sq ft	7	3500 sq ft
41	3500 sq ft	8	3500 sq ft
40	3500 sq ft	9	3500 sq ft
39	3500 sq ft	10	3500 sq ft
38	3500 sq ft	11	3500 sq ft
37	3500 sq ft	12	3500 sq ft
36	3500 sq ft	13	3500 sq ft
35	3500 sq ft	14	3500 sq ft
34	3500 sq ft	15	3498 sq ft
33	3500 sq ft	16	2937 sq ft
32	3500 sq ft	17	4250 sq ft
31	3500 sq ft		
30	3500 sq ft		
29	3500 sq ft		
28	3500 sq ft		
27	3500 sq ft		
26	3150 sq ft		
25	3152 34 ft		

City of San Diego }
County of San Diego } ss.
State of California }

I, A. F. Conkell, City Engineer of the City of San Diego, California, pursuant to Resolution No. 4301 passed by the Common Council of said City on the 12th day of June 1908, and approved by the Mayor of said City on the day of , directing me, as such engineer, to make and present to said Common Council a diagram of the property affected and benefited by the proposed work and improvement to be done on Front St. between The West line of 25th Street and the South line of "F" Street as described in Resolution of Intention No. 3629, passed by said Common Council on the 7th day of January, 1907, and approved by the Mayor of said City on the 14th day of October 1907, and on file in the office of the Clerk of said City, herewith present this document consisting of Three pages to said Common Council and I do hereby certify that pages numbered one to Three inclusive, thereof constitutes a true and correct diagram of the property affected and benefited by said proposed work and improvement as described in aforesaid Resolution of Intention and to be assessed to pay the expenses of said work and improvement and said diagram shows each separate lot piece or parcel of land, the area in square feet of each such lots, pieces or parcels of land, and the relative location of the same to the work proposed to be done all within the limits of the assessment district described in said Resolution of Intention.

Dated, San Diego, Cal
June 23rd 1908.

A. F. Conkell
City Engineer of the
City of San Diego, Cal

City of San Diego }
County of San Diego } ss.
State of California }

I, , City Clerk of the City of San Diego, California, do hereby certify the foregoing diagram consisting of pages numbered one to inclusive thereof was by the Common Council of said City approved by Resolution No. passed by said Common Council on the day of 190 and approved by the Mayor of said City on the day of 190.

City Clerk of the City of San Diego
California and ex-officio Clerk of
the Common Council of the said City.

Done at San Diego, California....JUL 27 1908.....190...

J. G. BROCKWAY.
Superintendent of Streets of the City of San Diego, California.

Recorded .....JUL 27 1908.....190...

J. G. BROCKWAY.
Superintendent of Streets of the City of San Diego, California.

I, J. G. BROCKWAY. Superintendent of Streets of the City of San Diego, California, do hereby certify that all charges herein stated are correct, and that the computations and calculations of this Assessment are correct.

J. G. BROCKWAY.
Superintendent of Streets of the City of San Diego, California.

Recorded .....JUL 27 1908.....190...

J. G. BROCKWAY.
Superintendent of Streets of the City of San Diego, California.

CERTIFICATE OF THE CITY ENGINEER

I, A. F. CROWELL City Engineer of the City of San Diego, in the County of San Diego, State of California, do hereby certify that the work of Grading ~~Street~~ Grading Kearny from the West ~~y~~ line of 28th Street to the Sants line of ..... Street was performed in accordance with the surveys and the engineering work done by me and under my direction; and that the quantities thereof were correctly given by me to the Superintendent of Streets, and said work is in accord with the official grade of said street.

A. F. CROWELL
City Engineer of the City of San Diego, California.

Dated at San Diego, Calif.,.....JUL 27 1908.....190...

Recorded .....JUL 27 1908.....190...

J. G. BROCKWAY.
Superintendent of Streets of the City of San Diego, California.

(Affiant's Name).

Olof Nelson

Subscribed and sworn to this 21st day of August A. D., 1908. before me,

[SEAL] George W. Bowler
Notary Public.

Filed this 24th day of August A. D., 1908.

J. G. Brockway
Street Superintendent of the City of San Diego.

Recorded August 24th A. D., 1908.

J. G. Brockway
Street Superintendent of the City of San Diego.

WARRANT

By Virtue Hereof, I, J. G. BROCKWAY. Street Superintendent of the City of San Diego, County of San Diego, and State of California, by virtue of the authority vested in me as said Street Superintendent, do authorize and empower Olof Nelson & Sons agents or assigns, to demand and receive the several assessments upon the assessment and diagram hereto attached, and this shall be Sufficient warrant for the same.

San Diego, ...JUL 27 1908..... A. D., 190...

J. G. BROCKWAY.
Street Superintendent of the City of San Diego.

Countersigned by Jno. F. Forward July 27 '08
Mayor of City of San Diego.

Recorded .....JUL 27 1908.....A. D., 190...

J. G. BROCKWAY.
Street Superintendent of the City of San Diego.

CERTIFICATE OF RECORD

I hereby complete and sign the foregoing record from page.....to page..... both inclusive, of the Assessment, Diagram, Warrant. Certificate of the City Engineer, Contractor's Return and also in the Book of "Contracts and Bonds," the recorded Contract and Bond, each numbered....., all for the work therein described upon.....Street, from the.....line of.....Street, to the..... line of.....Street.

Office of the Street Superintendent, San Diego, California, this.....day of.....A. D., 190...

.....
Street Superintendent of the City of San Diego.

ASSESSMENT NUMBER.....

In the Matter of Grading Hornblend Street from the west line of Broadway to the east line of Morrell Street

Pursuant to Statute I, J. C. Broadway, as Street Superintendent of the City of San Diego, in the County of San Diego and State of California, do hereby assess and apportion, as shown hereinafter and in the diagram attached hereto, upon certain lots, portions of lots, and parcels of land ~~in that Assessment district described in said Resolution of Intention No. ..... adopted ..... 190...~~ fronting on Hornblend Street in said City, from the ~~east~~ line of Broadway Street to the east line of Morrell Street, and on streets intersecting it between said lines, ~~and approved by the Mayor of said City on ..... 190... and on file in the office of the Clerk of said City, the exterior boundaries of which said district are also shown on the diagram hereto attached, referred to and made a part hereof,~~ the sum of One Thousand four Hundred fifty six & 72/100 Dollars, ($1456.72), to be paid to M. W. Folsom, agent, his agents or assigns, to cover the sum due (including incidental expenses) for the work of Grading Hornblend Street from the west line of Broadway Street to the ~~east~~ line of Morrell Street in said City, as said work is more particularly specified in my official contract therefor with said M. W. Folsom, agent, dated the 20th day of March A. D. 190 8

All of said work has been performed and materials furnished, complying with the specifications and under my direction, and to my satisfaction and acceptance. And because the names of the owners of said assessed property are unknown to me, I herewith write the word "Unknown" opposite the number of the lot and the amount assessed thereon, and the number of each lot, portion of lot, or parcel of land assessed.

TOTAL COST OF THE WORK IS $1456.72, AS FOLLOWS:

3217.1 Cu. yds. Cut @ 37¢	$ 1190.33
1482.4 Cu. yds. Fill @ 2¢	$ 29.64
	$
	$
	$
	$
	$
Contract Cost	$ 1219.97

INCIDENTAL EXPENSES:

City Engineer's Official Fees	$ 150.00
Printing and Advertising	$ 16.75
Special ..... Superintendent's compensation at $ ..... per day	$ 50.00
Incidental Expenses	$ 236.75
Contract Cost	$ 1219.97
Total Cost	$ 1456.72

DIVIDED AS FOLLOWS:

DESCRIPTION	Cu. yds Cut @ 37¢ per Cu. yd.	Cu. yds Fill @ 2¢ per Cu. yd.	Cost of Cut Dollars	Cost of Cut Cents	Cost of Fill Dollars	Cost of Fill Cents	Incidental Expenses Dollars	Incidental Expenses Cents	Total Assessment Dollars	Total Assessment Cents	Number of Square Feet Assessed		Rate Per Square Foot Assessed Dollars	Rate Per Square Foot Assessed Cents
~~Damage~~	2667 10	1441	986	83	28	82	197	10	1212	75	4000		0	30318
Crossings														
Hornblend and Broadway Sts.	333 6	16	123	43		03	23	96	147	42		1480		0996
Hornblend and Jewell Sts.	109 9	11 1	40	66		23	7	93	48	81		1480		033
Hornblend and Morrell Sts.	106 5	28 7	39	41		57	7	76	47	74		1332 5		035 8
	3217 1	1482 4	1190	33	29	64	236	74	1456	72				

OWNERS	Assessment Number	Block	Tract or Subdivision	Lot	Front Feet	Feet on Curve	Assessment Dollars	Assessment Cents	Assessment Dollars	Assessment Cents	Assessment Dollars	Assessment Cents	Assessment Dollars	Assessment Cents	Total Assessment Dollars	Total Assessment Cents	Demands Made Upon as Owners	Assessment Numbers	Date of Demand ..... 190..	Assessment Due and Unpaid Dollars	Assessment Due and Unpaid Cents	SUBSEQUENT PAYMENTS
Unknown	1	235	PACIFC BEACH	11		25					2	49			2	49						PAID IN FULL RET. ON ASSESSMENT ROLL.
Unknown	2	235	PACIFC BEACH	12		25					2	49			2	49						PAID IN FULL RET. ON ASSESSMENT ROLL.
Unknown	3	235	PACIFC BEACH	13		25					2	49			2	49						PAID IN FULL RET. ON ASSESSMENT ROLL.
Unknown	4	235	PACIFC BEACH	14		25					2	49			2	49						PAID IN FULL RET. ON ASSESSMENT ROLL.
Unknown	5	235	PACIFC BEACH	15		25					2	49			2	49						PAID IN FULL RET. ON ASSESSMENT ROLL.
Unknown	6	235	PACIFC BEACH	16		25					2	49			2	49						PAID IN FULL RET. ON ASSESSMENT ROLL.
Unknown	7	235	PACIFC BEACH	17		25					2	49			2	49						PAID IN FULL RET. ON ASSESSMENT ROLL.
Unknown	8	235	PACIFC BEACH	18		25					2	49			2	49						PAID IN FULL RET. ON ASSESSMENT ROLL.
Unknown	9	235	PACIFC BEACH	19		25					2	49			2	49						PAID IN FULL RET. ON ASSESSMENT ROLL.
Unknown	10	235	PACIFC BEACH	20		145					14	44			14	44						PAID IN FULL RET. ON ASSESSMENT ROLL.
Unknown	11	236	PACIFC BEACH	1	25	145		58	14	45					22	93						PAID IN FULL RET. ON ASSESSMENT ROLL.
Unknown	12	236	PACIFC BEACH	2	25	25		58	2	49					10	07						PAID IN FULL RET. ON ASSESSMENT ROLL.
Unknown	13	236	PACIFC BEACH	3	25	25		58	2	49					10	07						PAID IN FULL RET. ON ASSESSMENT ROLL.
Unknown	14	236	PACIFC BEACH	4	25	25		58	2	49					10	07						PAID IN FULL RET. ON ASSESSMENT ROLL.
Unknown	15	236	PACIFC BEACH	5	25	25		58	2	49					10	07						PAID IN FULL RET. ON ASSESSMENT ROLL.

65

MARGIN

CONTRACTOR'S RETURN

STATE OF CALIFORNIA, COUNTY OF SAN DIEGO, CITY OF SAN DIEGO. } ss.

Percy R. Baker being duly sworn, says that he is the Agent for the Engineer of the contractor named in annexed Assessment, Diagram and Warrant; that said assessment for the total cost of certain street work upon Hornblend Street between West line of Broadway and East line of Morrell in said city, as more fully described therein and in the contract for said work with said M. W. Folsom, Agent made by the Superintendent of Streets in said city, dated the 20th day of March A. D. 190 8, levied as therein described upon certain lots, portions of lots, or parcels of land, and the unknown owners thereof for the sum of One Thousand Four Hundred Fifty six and 72/100 Dollars ($1456.72/100) payable to Folsom Bros. Company agents or assigns, was made, recorded and delivered by said Superintendent on the 29th day of July A. D. 190 8, to affiant in behalf of said contractor; that there were attached to the same and delivered to the same in the same behalf, at the same time, by said Superintendent, his Diagram, thereto attached, and a warrant in favor of M. W. Folsom, Agent for collecting said assessment, upon which warrant this return is endorsed; that in the case of all assessments therein described, but not included in the following table, affiant has, since the date last aforsaid, in the manner hereinafter described and in behalf of said contractor, made demand upon and received full payment from the owners of each and all such assessed lots and lands; and that besides all personal demands, affiant did, whenever the name of the owner of the lot is stated as "unknown" on the assessment, on the ..... day of August 27 A. D. 190 8, within thirty days from the date of said warrant, and between the hours of 9 A. M. and 4 P. M., in behalf of said contractor, enter upon each of the corresponding lots, portions of lots and parcels of land assessed, and with said certificate, assessment, diagram and warrant, and in a loud, audible voice, publicly make demands for the payment of each of said assessments from the unknown owners thereof, upon each lot, portion of lot, or parcel of land, for each of its own assessments as specified in said assessment; and that whenever he found a building, tenant or occupant upon any of said premises, besides the public demand as aforesaid, he, at the same time, in the same behalf, presenting and exhibiting said certificate, assessment, diagram and warrant, in each instance, demanded from each tenant, or occupant, for the unknown owners, separately, the payment of each of said assessments upon said premises; and in the following table he states the name of such demandee, as "tenant," or "occupant," with the word "unknown;" but that, notwithstanding said demands, the following totals of said assessed sums, each separately demanded, and also the total, remain unpaid, to-wit:

66

OWNERS	ASSESSED UPON						Frontage Assessment		Engineering Assessment		Assessment		Assessment		Total Assessment		Demands Made Upon as Owners	Assessment Numbers	Date of Demand ----------190--	Assessment Due and Unpaid		SUBSEQUENT PAYI
	Assessment Number	Block	Tract or Subdivision	Lot	Front Feet	Feet on Easing	Dollars	Cents	Dollars	Cents	Dollars	Cents	Dollars	Cents	Dollars	Cents				Dollars	Cents	
Unknown	16	236	PACIFC BEACH	6	25	25	7	58	2	49					10	07						PAID IN FUL RET. ON ASSESSMENT RO.
Unknown	17	236	PACIFC BEACH	7	25	25	7	58	2	49					10	07						PAID IN FULL RET. ON ASSESSMENT ROLL.
Unknown	18	236	PACIFC BEACH	8	25	25	7	58	2	49					10	07						PAID IN FULL RET. ON ASSESSMENT ROLL.
Unknown	19	236	PACIFC BEACH	9	25	25	7	58	2	49					10	07						PAID IN FULL RET. ON ASSESSMENT ROLL.
Unknown	20	236	PACIFC BEACH	10	25	25	7	58	2	49					10	07						PAID IN FULL RET. ON ASSESSMENT ROLL.
Unknown	21	218	PACIFC BEACH	30		25			2	49					2	49						PAID IN FULL RET. ON ASSESSMENT ROLL.
Unknown	22	218	PACIFC BEACH	29		25			2	49					2	49						PAID IN FULL RET. ON ASSESSMENT ROLL.
Unknown	23	218	PACIFC BEACH	28		25			2	49					2	49						PAID IN FULL RET. ON ASSESSMENT ROLL.
Unknown	24	218	PACIFC BEACH	27		25			2	49					2	49						PAID IN FULL RET. ON ASSESSMENT ROLL.
Unknown	25	218	PACIFC BEACH	26		25			2	49					2	49						PAID IN FULL RET. ON ASSESSMENT ROLL.
Unknown	26	218	PACIFC BEACH	25		25			2	49					2	49						PAID IN FULL RET. ON ASSESSMENT RO.
Unknown	27	218	PACIFC BEACH	24		25			2	49					2	49						PAID IN FULL RET. ON ASSESSMENT ROLL.
Unknown	28	218	PACIFC BEACH	23		25			2	49					2	49						PAID IN FULL RET. ON ASSESSMENT ROLL.
Unknown	29	218	PACIFC BEACH	22		25			2	49					2	49						PAID IN FULL RET. ON ASSESSMENT ROLL.
Unknown	30	218	PACIFC BEACH	21		145			14	44					14	44						PAID IN FULL RET. ON ASSESSMENT ROLL.
Unknown	31	217	PACIFC BEACH	40	25	145	7	59	14	43					22	02						PAID IN FULL RET. ON ASSESSMENT ROLL.
Unknown	32	217	PACIFC BEACH	39	25	25	7	58	2	49					10	07						PAID IN FULL RET. ON ASSESSMENT ROLL.
Unknown	33	217	PACIFC BEACH	38	25	25	7	58	2	49					10	07						PAID IN FULL RET. ON ASSESSMENT ROLL.
Unknown	34	217	PACIFC BEACH	37	25	25	7	58	2	49					10	07						PAID IN FULL RET. ON ASSESSMENT ROLL.
Unknown	35	217	PACIFC BEACH	36	25	25	7	58	2	49					10	07						PAID IN FULL RET. ON ASSESSMENT ROLL.
Unknown	36	217	PACIFC BEACH	35	25	25	7	58	2	49					10	07						PAID IN FULL RET. ON ASSESSMENT ROLL.
Unknown	37	217	PACIFC BEACH	34	25	25	7	58	2	49					10	07						PAID IN FULL RET. ON ASSESSMENT RO
Unknown	38	217	PACIFC BEACH	33	25	25	7	58	2	49					10	07						PAID IN FULL RET. ON ASSESSMENT ROLL.
Unknown	39	217	PACIFC BEACH	32	25	25	7	58	2	49					10	07						PAID IN FULL RET. ON ASSESSMENT ROLL.
Unknown	40	217	PACIFC BEACH	31	25	25	7	58	2	49					10	07						PAID IN FULL RET. ON ASSESSMENT ROLL.
Unknown	41	217	PACIFC BEACH	30	25	25	7	58		82					8	40						PAID IN FULL RET. ON ASSESSMENT ROLL.
Unknown	42	217	PACIFC BEACH	29	25	25	7	58		83					8	41						PAID IN FULL RET. ON ASSESSMENT ROLL.
Unknown	43	217	PACIFC BEACH	28	25	25	7	58		82					8	40						PAID IN FULL RET. ON ASSESSMENT ROLL.
Unknown	44	217	PACIFC BEACH	27	25	25	7	58		83					8	41						PAID IN FULL RET. ON ASSESSMENT ROLL.
Unknown	45	217	PACIFC BEACH	26	25	25	7	58		82					8	40						PAID IN FULL RET. ON ASSESSMENT ROLL.
Unknown	46	217	PACIFC BEACH	25	25	25	7	58		83					8	41						PAID IN FULL RET. ON ASSESSMENT ROLL.
Unknown	47	217	PACIFC BEACH	24	25	25	7	58		82					8	40						PAID IN FULL RET. ON ASSESSMENT ROLL.
Unknown	48	217	PACIFC BEACH	23	25	25	7	58		83					8	41						PAID IN FULL RET. ON ASSESSMENT ROLL.
Unknown	49	217	PACIFC BEACH	22	25	25	7	58		82					8	40						PAID IN FULL RET. ON ASSESSMENT ROLL.
Unknown	50	217	PACIFC BEACH	21	25	145	7	58	4	78					12	36						PAID IN FULL RET. ON ASSESSMENT ROLL.
Unknown	51	216	PACIFC BEACH	40	25	145	7	58	4	78					12	36						PAID IN FULL CONTRACTORS RECEIPT.
Unknown	52	216	PACIFC BEACH	39	25	25	7	58		82					8	40						PAID IN FULL CONTRACTORS RECEIPT.
Unknown	53	216	PACIFC BEACH	38	25	25	7	58		83					8	41						PAID IN FULL RET. ON ASSESSMENT ROLL.
Unknown	54	216	PACIFC BEACH	37	25	25	7	58		82					8	40						PAID IN FULL RET. ON ASSESSMENT ROLL.
Unknown	55	216	PACIFC BEACH	36	25	25	7	58		83					8	41						PAID IN FULL RET. ON ASSESSMENT ROLL.
Unknown	56	216	PACIFC BEACH	35	25	25	7	58		82					8	40						PAID IN FULL RET. ON ASSESSMENT ROLL.
Unknown	57	216	PACIFC BEACH	34	25	25	7	58		83					8	41						PAID IN FULL RET. ON ASSESSMENT ROLL.
Unknown	58	216	PACIFC BEACH	33	25	25	7	58		82					8	40						PAID IN FULL RET. ON ASSESSMENT ROLL.
Unknown	59	216	PACIFC BEACH	32	25	25	7	58		83					8	41						PAID IN FULL RET. ON ASSESSMENT ROLL.
Unknown	60	216	PACIFC BEACH	31	25	25	7	58		82					8	40						PAID IN FULL RET. ON ASSESSMENT ROLL.
Unknown	61	236	PACIFC BEACH	11	25	25	7	58		83					8	41						PAID IN FULL RET. ON ASSESSMENT ROLL.
Unknown	62	236	PACIFC BEACH	12	25	25	7	58		82					8	40						PAID IN FULL RET. ON ASSESSMENT ROLL.
Unknown	63	236	PACIFC BEACH	13	25	25	7	58		83					8	41						PAID IN FULL RET. ON ASSESSMENT ROLL.
Unknown	64	236	PACIFC BEACH	14	25	25	7	58		82					8	40						PAID IN FULL RET. ON ASSESSMENT ROLL.
Unknown	65	236	PACIFC BEACH	15	25	25	7	58		83					8	41						PAID IN FULL RET. ON ASSESSMENT ROLL.
Unknown	66	236	PACIFC BEACH	16	25	25	7	58		82					8	40						PAID IN FULL RET. ON ASSESSMENT ROLL.
Unknown	67	236	PACIFC BEACH	17	25	25	7	58		83					8	41						PAID IN FULL RET. ON ASSESSMENT ROLL.
Unknown	68	236	PACIFC BEACH	18	25	25	7	58		82					8	40						PAID IN FULL RET. ON ASSESSMENT ROLL.
Unknown	69	236	PACIFC BEACH	19	25	25	7	58		83					8	41						PAID IN FULL RET. ON ASSESSMENT ROLL.

586

OWNERS	ASSESSED UPON						Assessment		Assessment		Assessment		Assessment		Total Assessment		Demands Made Upon as Owners	Assessment Numbers	Date of Demand ----------190--	Assessment Due and Unpaid		SUBSEQUENT PAYMENTS
	Assessment Number	Block	Tract or Subdivision	Lot	Front Feet	Feet Deep	Dollars	Cents	Dollars	Cents	Dollars	Cents	Dollars	Cents	Dollars	Cents				Dollars	Cents	
Unknown	70	236	PACIFC BEACH	20	25	145	7	58	4	78					12	36						PAID IN FULL RET. ON ASSESSMENT ROLL
Unknown	71	237	PACIFC BEACH	1	25	145	7	58	4	78					12	36						PAID IN FULL RET. ON ASSESSMENT ROLL
Unknown	72	237	PACIFC BEACH	2	25	25	7	58		82					8	40						PAID IN FULL RET. ON ASSESSMENT ROLL
Unknown	73	237	PACIFC BEACH	3	25	25	7	58		83					8	41						PAID IN FULL RET. ON ASSESSMENT ROLL
Unknown	74	237	PACIFC BEACH	4	25	25	7	58		82					8	40						PAID IN FULL RET. ON ASSESSMENT ROLL
Unknown	75	237	PACIFC BEACH	5	25	25	7	58		83					8	41						PAID IN FULL RET. ON ASSESSMENT ROLL
Unknown	76	237	PACIFC BEACH	6	25	25	7	58		82					8	40						PAID IN FULL RET. ON ASSESSMENT ROLL
Unknown	77	237	PACIFC BEACH	7	25	25	7	58		83					8	41						PAID IN FULL RET. ON ASSESSMENT ROLL
Unknown	78	237	PACIFC BEACH	8	25	25	7	58		82					8	40						PAID IN FULL RET. ON ASSESSMENT ROLL
Unknown	79	237	PACIFC BEACH	9	25	25	7	58		83					8	41						PAID IN FULL RET. ON ASSESSMENT ROLL
Unknown	80	237	PACIFC BEACH	10	25	25	7	58		82					8	40						PAID IN FULL RET. ON ASSESSMENT ROLL
Unknown	81	237	PACIFC BEACH	11	25		7	58							7	58						PAID IN FULL RET. ON ASSESSMENT ROLL
Unknown	82	237	PACIFC BEACH	12	25		7	58							7	58						PAID IN FULL RET. ON ASSESSMENT ROLL
Unknown	83	237	PACIFC BEACH	13	25		7	58							7	58						PAID IN FULL RET. ON ASSESSMENT ROLL
Unknown	84	237	PACIFC BEACH	14	25		7	58							7	58						PAID IN FULL RET. ON ASSESSMENT ROLL
Unknown	85	237	PACIFC BEACH	15	25		7	58							7	58						PAID IN FULL RET. ON ASSESSMENT ROLL
Unknown	86	237	PACIFC BEACH	16	25		7	58							7	58						PAID IN FULL RET. ON ASSESSMENT ROLL
Unknown	87	237	PACIFC BEACH	17	25		7	58							7	58						PAID IN FULL RET. ON ASSESSMENT ROLL
Unknown	88	237	PACIFC BEACH	18	25		7	58							7	58						PAID IN FULL RET. ON ASSESSMENT ROLL
Unknown	89	237	PACIFC BEACH	19	25		7	58							7	58						PAID IN FULL RET. ON ASSESSMENT ROLL
Unknown	90	237	PACIFC BEACH	20	25		7	58							7	58						PAID IN FULL RET. ON ASSESSMENT ROLL
Unknown	91	238	PACIFC BEACH	1	25		7	58							7	58						PAID IN FULL RET. ON ASSESSMENT ROLL
Unknown	92	238	PACIFC BEACH	2	25		7	58							7	58						PAID IN FULL RET. ON ASSESSMENT ROLL
Unknown	93	238	PACIFC BEACH	3	25		7	58							7	58						PAID IN FULL RET. ON ASSESSMENT ROLL
Unknown	94	238	PACIFC BEACH	4	25		7	58							7	58						PAID IN FULL RET. ON ASSESSMENT ROLL
Unknown	95	238	PACIFC BEACH	5	25		7	58							7	58						PAID IN FULL RET. ON ASSESSMENT ROLL
Unknown	96	238	PACIFC BEACH	6	25		7	58							7	58						PAID IN FULL RET. ON ASSESSMENT ROLL
Unknown	97	208	PACIFC BEACH	7	25		7	58							7	58						PAID IN FULL RET. ON ASSESSMENT ROLL
Unknown	98	238	PACIFC BEACH	8	25		7	58							7	58						PAID IN FULL RET. ON ASSESSMENT ROLL
Unknown	99	238	PACIFC BEACH	9	25		7	58							7	58						PAID IN FULL RET. ON ASSESSMENT ROLL
Unknown	100	238	PACIFC BEACH	10	25		7	58							7	58						PAID IN FULL RET. ON ASSESSMENT ROLL
Unknown	101	216	PACIFC BEACH	30	25		7	58							7	58						PAID IN FULL RET. ON ASSESSMENT ROLL
Unknown	102	216	PACIFC BEACH	29	25		7	58							7	58						PAID IN FULL RET. ON ASSESSMENT ROLL
Unknown	103	216	PACIFC BEACH	28	25		7	58							7	58						PAID IN FULL RET. ON ASSESSMENT ROLL
Unknown	104	216	PACIFC BEACH	27	25		7	58							7	58						PAID IN FULL RET. ON ASSESSMENT ROLL
Unknown	105	216	PACIFC BEACH	26	25		7	58							7	58						PAID IN FULL RET. ON ASSESSMENT ROLL
Unknown	106	216	PACIFC BEACH	25	25		7	58							7	58						PAID IN FULL RET. ON ASSESSMENT ROLL
Unknown	107	216	PACIFC BEACH	24	25		7	58							7	58						PAID IN FULL RET. ON ASSESSMENT ROLL
Unknown	108	216	PACIFC BEACH	23	25		7	58							7	58						PAID IN FULL RET. ON ASSESSMENT ROLL
Unknown	109	216	PACIFC BEACH	22	25		7	58							7	58						PAID IN FULL RET. ON ASSESSMENT ROLL
Unknown	110	216	PACIFC BEACH	21	25		7	58							7	58						PAID IN FULL RET. ON ASSESSMENT ROLL
Unknown	111	215	PACIFC BEACH	40	25		7	58							7	58						PAID IN FULL RET. ON ASSESSMENT ROLL
Unknown	112	215	PACIFC BEACH	39	25		7	58							7	58						PAID IN FULL RET. ON ASSESSMENT ROLL
Unknown	113	215	PACIFC BEACH	38	25		7	58							7	58						PAID IN FULL RET. ON ASSESSMENT ROLL
Unknown	114	215	PACIFC BEACH	37	25		7	58							7	58						PAID IN FULL RET. ON ASSESSMENT ROLL
Unknown	115	215	PACIFC BEACH	36	25		7	58							7	58						PAID IN FULL RET. ON ASSESSMENT ROLL
Unknown	116	215	PACIFC BEACH	35	25		7	58							7	58						PAID IN FULL RET. ON ASSESSMENT ROLL
Unknown	117	215	PACIFC BEACH	34	25		7	58							7	58						PAID IN FULL RET. ON ASSESSMENT ROLL
Unknown	118	215	PACIFC BEACH	33	25		7	58							7	58						PAID IN FULL RET. ON ASSESSMENT ROLL
Unknown	119	215	PACIFC BEACH	32	25		7	58							7	58						PAID IN FULL RET. ON ASSESSMENT ROLL
Unknown	120	215	PACIFC BEACH	31	25		7	58							7	58						PAID IN FULL RET. ON ASSESSMENT ROLL
Unknown	121	215	PACIFC BEACH	30	25		7	58							7	58						PAID IN FULL RET. ON ASSESSMENT ROLL
Unknown	122	215	PACIFC BEACH	29	25		7	58							7	58						PAID IN FULL RET. ON ASSESSMENT ROLL
Unknown	123	215	PACIFC BEACH	28	25		7	58							7	58						PAID IN FULL RET. ON ASSESSMENT ROLL

V6

OWNERS	ASSESSED UPON					Fourteen Assessment		Engineering Assessment		Assessment		Assessment		Total Assessment		Demands Made Upon as Owners	Assessment Numbers	Date of Demand ----------190--	Assessment Due and Unpaid		SUBSEQUENT PAY
	Assessment Number	Block	Tract or Subdivision	Lot	four feet on Fairway	Dollars	Cents	Dollars	Cents	Dollars	Cents	Dollars	Cents	Dollars	Cents				Dollars	Cents	
Unknown	124	215	PACIFC BEACH	27	25	7	57							7	57						PAID IN FULL RET. ON ASSESSMENT ROLL
Unknown	125	215	PACIFC BEACH	26	25	7	58							7	58						PAID IN FULL RET. ON ASSESSMENT ROLL
Unknown	126	215	PACIFC BEACH	25	25	7	58							7	58						PAID IN FULL RET. ON ASSESSMENT ROLL
Unknown	127	215	PACIFC BEACH	24	25	7	58							7	58						PAID IN FULL RET. ON ASSESSMENT ROLL
Unknown	128	215	PACIFC BEACH	23	25	7	58							7	58						PAID IN FULL RET. ON ASSESSMENT ROLL
Unknown	129	215	PACIFC BEACH	22	25	7	58							7	58						PAID IN FULL RET. ON ASSESSMENT ROLL
Unknown	130	215	PACIFC BEACH	21	25	7	58							7	58						PAID IN FULL RET. ON ASSESSMENT ROLL
Unknown	131	238	PACIFC BEACH	1	25	7	58							7	58						PAID IN FULL RET. ON ASSESSMENT ROLL
Unknown	132	238	PACIFC BEACH	2	25	7	58							7	58						PAID IN FULL RET. ON ASSESSMENT ROLL
Unknown	133	238	PACIFC BEACH	3	25	7	58							7	58						PAID IN FULL RET. ON ASSESSMENT ROLL
Unknown	134	238	PACIFC BEACH	4	25	7	58							7	58						PAID IN FULL RET. ON ASSESSMENT ROLL
Unknown	135	238	PACIFC BEACH	5	25	7	58							7	58						PAID IN FULL RET. ON ASSESSMENT ROLL
Unknown	136	238	PACIFC BEACH	6	25	7	58							7	58						PAID IN FULL RET. ON ASSESSMENT ROLL
Unknown	137	238	PACIFC BEACH	7	25	7	58							7	58						PAID IN FULL RET. ON ASSESSMENT ROLL
Unknown	138	238	PACIFC BEACH	8	25	7	58							7	58						PAID IN FULL RET. ON ASSESSMENT ROLL
Unknown	139	238	PACIFC BEACH	9	25	7	58							7	58						PAID IN FULL RET. ON ASSESSMENT ROLL
Unknown	140	238	PACIFC BEACH	20	25	7	57							7	57						PAID IN FULL RET. ON ASSESSMENT ROLL
Unknown	141	239	PACIFC BEACH	1	25	7	58							7	58						PAID IN FULL RET. ON ASSESSMENT ROLL
Unknown	142	239	PACIFC BEACH	2	25	7	58							7	58						PAID IN FULL RET. ON ASSESSMENT ROLL
Unknown	143	239	PACIFC BEACH	3	25	7	58							7	58						PAID IN FULL RET. ON ASSESSMENT ROLL
Unknown	144	239	PACIFC BEACH	4	25	7	58							7	58						PAID IN FULL RET. ON ASSESSMENT ROLL
Unknown	145	239	PACIFC BEACH	5	25	7	58							7	58						PAID IN FULL RET. ON ASSESSMENT ROLL
Unknown	146	239	PACIFC BEACH	6	25	7	58							7	58						PAID IN FULL RET. ON ASSESSMENT ROLL
Unknown	147	239	PACIFC BEACH	7	25	7	58							7	58						PAID IN FULL RET. ON ASSESSMENT ROLL
Unknown	148	239	PACIFC BEACH	8	25	7	58							7	58						PAID IN FULL RET. ON ASSESSMENT ROLL
Unknown	149	239	PACIFC BEACH	9	25	7	58							7	58						PAID IN FULL RET. ON ASSESSMENT ROLL
Unknown	150	239	PACIFC BEACH	10	25	7	58							7	58						PAID IN FULL RET. ON ASSESSMENT ROLL
Unknown	151	239	PACIFC BEACH	11	25	25	7	58	89					8	47						PAID IN FULL RET. ON ASSESSMENT ROLL
Unknown	152	239	PACIFC BEACH	12	25	25	7	58	90					8	48						PAID IN FULL RET. ON ASSESSMENT ROLL
Unknown	153	239	PACIFC BEACH	13	25	25	7	58	89					8	47						PAID IN FULL RET. ON ASSESSMENT ROLL
Unknown	154	239	PACIFC BEACH	14	25	25	7	58	90					8	48						PAID IN FULL RET. ON ASSESSMENT ROLL
Unknown	155	239	PACIFC BEACH	15	25	25	7	58	89					8	47						PAID IN FULL RET. ON ASSESSMENT ROLL
Unknown	156	239	PACIFC BEACH	16	25	25	7	58	90					8	48						CONCLUSIVELY PRESUMED PAID
Unknown	157	239	PACIFC BEACH	17	25	25	7	58	89					8	47						CONCLUSIVELY PRESUMED PAID
Unknown	158	239	PACIFC BEACH	18	25	25	7	58	90					8	48						CONCLUSIVELY PRESUMED PAID
Unknown	159	239	PACIFC BEACH	19	25	25	7	58	89					8	47						CONCLUSIVELY PRESUMED PAID
Unknown	160	239	PACIFC BEACH	20	25	85	7	58	3	04				10	62						CONCLUSIVELY PRESUMED PAID
Unknown	161	240	PACIFC BEACH	1		100			3	58				3	58						CONCLUSIVELY PRESUMED PAID
Unknown	162	240	PACIFC BEACH	2		50			1	80				1	80						CONCLUSIVELY PRESUMED PAID
Unknown	163	240	PACIFC BEACH	3		75			2	70				2	70						CONCLUSIVELY PRESUMED PAID
Unknown	164	240	PACIFC BEACH	4		57	5		2	07				2	07						CONCLUSIVELY PRESUMED PAID
Unknown	165	214	PACIFC BEACH	40	25		7	57						7	57						PAID IN FULL RET. ON ASSESSMENT ROLL
Unknown	166	214	PACIFC BEACH	39	25		7	58						7	58						PAID IN FULL RET. ON ASSESSMENT ROLL
Unknown	167	214	PACIFC BEACH	38	25		7	58						7	58						PAID IN FULL RET. ON ASSESSMENT ROLL
Unknown	168	214	PACIFC BEACH	37	25		7	58						7	58						PAID IN FULL RET. ON ASSESSMENT ROLL
Unknown	169	214	PACIFC BEACH	36	25		7	58						7	58						PAID IN FULL RET. ON ASSESSMENT ROLL
Unknown	170	214	PACIFC BEACH	35	25		7	58						7	58						PAID IN FULL RET. ON ASSESSMENT ROLL
Unknown	171	214	PACIFC BEACH	34	25		7	58						7	58						PAID IN FULL RET. ON ASSESSMENT ROLL
Unknown	172	214	PACIFC BEACH	33	25		7	58						7	58						PAID IN FULL RET. ON ASSESSMENT ROLL
Unknown	173	214	PACIFC BEACH	32	25		7	58						7	58						PAID IN FULL RET. ON ASSESSMENT ROLL
Unknown	174	214	PACIFC BEACH	31	25		7	58						7	58						PAID IN FULL RET. ON ASSESSMENT ROLL
Unknown	175	214	PACIFC BEACH	30	25	25	7	58	90					8	48						PAID IN FULL RET. ON ASSESSMENT ROLL
Unknown	176	214	PACIFC BEACH	29	25	25	7	58	89					8	47						PAID IN FULL RET. ON ASSESSMENT ROLL
Unknown	177	214	PACIFC BEACH	28	25	25	7	58	90					8	48						PAID IN FULL RET. ON ASSESSMENT ROLL

OWNERS	ASSESSED UPON						Frontage Assessment		Corner Assessment		Assessment		Assessment		Total Assessment		Demands Made Upon as Owners	Assessment Numbers	Date of Demand ----------190--	Assessment Due and Unpaid		SUBSEQUENT PAYMENTS
	Assessment Number	Block	Tract or Subdivision	Lot	from or for	from or for Corner	Dollars	Cents	Dollars	Cents	Dollars	Cents	Dollars	Cents	Dollars	Cents				Dollars	Cents	
Unknown	178	214	PACIFC BEACH	27	25	25	7	58		89					8	47						PAID IN FULL RET. ON ASSESSMENT ROLL
Unknown	179	214	PACIFC BEACH	26	25	25	7	58		90					8	48						PAID IN FULL RET. ON ASSESSMENT ROLL
Unknown	180	214	PACIFC BEACH	25	25	25	7	58		89					8	47						PAID IN FULL RET. ON ASSESSMENT ROLL
Unknown	181	214	PACIFC BEACH	24	25	25	7	58		90					8	48						PAID IN FULL RET. ON ASSESSMENT ROLL
Unknown	182	214	PACIFC BEACH	23	25	25	7	58		89					8	47						PAID IN FULL RET. ON ASSESSMENT ROLL
Unknown	183	214	PACIFC BEACH	22	25	25	7	58		90					8	48						PAID IN FULL RET. ON ASSESSMENT ROLL
Unknown	184	214	PACIFC BEACH	21	25	145	7	57	5	19					12	76						PAID IN FULL RET. ON ASSESSMENT ROLL
Unknown	185	216	PACIFC BEACH	40		145			5	19					5	19						PAID IN FULL RET. ON ASSESSMENT ROLL
Unknown	186	213	PACIFC BEACH	39		25				90						90						PAID IN FULL RET. ON ASSESSMENT ROLL
Unknown	187	213	PACIFC BEACH	38		25				89						89						PAID IN FULL RET. ON ASSESSMENT ROLL
Unknown	188	213	PACIFC BEACH	37		25				90						90						PAID IN FULL RET. ON ASSESSMENT ROLL
Unknown	189	213	PACIFC BEACH	36		25				89						89						PAID IN FULL RET. ON ASSESSMENT ROLL
Unknown	190	213	PACIFC BEACH	35		25				90						90						PAID IN FULL RET. ON ASSESSMENT ROLL
Unknown	191	213	PACIFC BEACH	34		25				89						89						PAID IN FULL RET. ON ASSESSMENT ROLL
Unknown	192	213	PACIFC BEACH	33		25				90						90						PAID IN FULL RET. ON ASSESSMENT ROLL
Unknown	193	213	PACIFC BEACH	32		25				89						89						PAID IN FULL RET. ON ASSESSMENT ROLL
Unknown	194	213	PACIFC BEACH	31		25				90						90						PAID IN FULL RET. ON ASSESSMENT ROLL
Unknown															# 14572							

OWNERS	ASSESSED UPON						Assessment		Assessment		Assessment		Assessment		Total Assessment		Demands Made Upon as Owners	Assessment Numbers	Date of Demand	Assessment Due and Unpaid		SUBSEQUENT PAYI
	Assessment Number	Block	Tract or Subdivision	Lot			Dollars	Cents	Dollars	Cents	Dollars	Cents	Dollars	Cents	Dollars	Cents			----------190--	Dollars	Cents	
Unknown																						
Unknown																						
Unknown																				

DIAGRAM

Exhibiting Hornblend Street and its intersecting streets from the west line of Broadway Street to the east line of Morrell Street, in the City of San Diego, California, on which work has been done under my official contract as Street Superintendent of said city, with M. W. Fossum Agent dated the 20th day of March A. D. 1908, for the grading of said Hornblend Street, as is more particularly described in said contract; showing the relative location of each district, lot, portion of lot or parcel of land assessed, to the work done; numbered in red ink to correspond with the red ink numbers in the assessment; and showing the number of feet fronting, assessed for said work contracted for and performed. Herein "No." is used for the word "number" and "ft." for the word "feet". The marks ′ and ″ mean respectively "feet" and "inches." Figures in black ink next to property line show, each, the length of said line in feet. Other figures in black ink show the numbers of the lots.

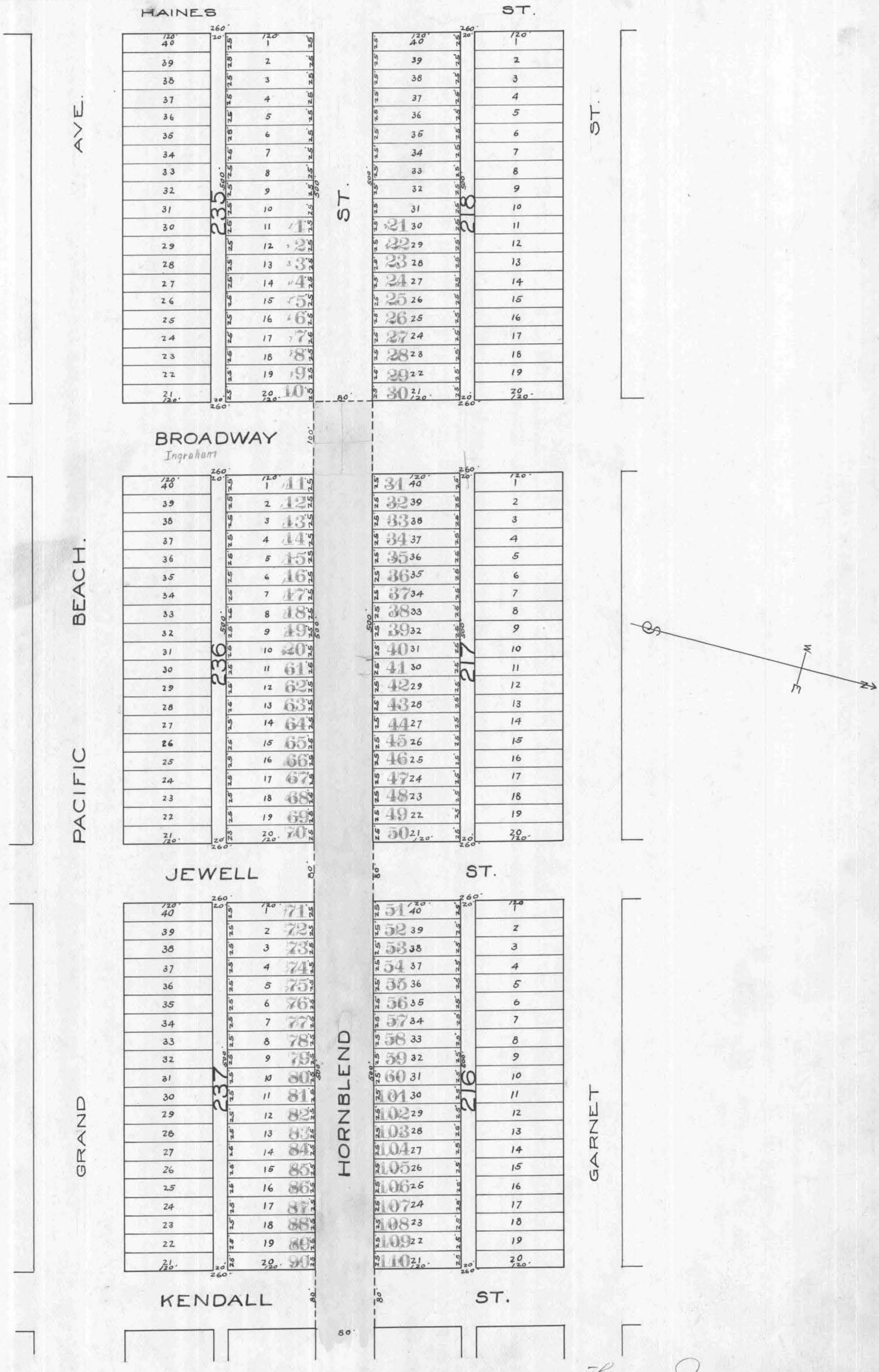

At said City of San Diego, California, this 29th day of July A. D. 1908

J. C. Backus
Superintendent of Streets of the City of San Diego, California

Recorded July 29th A. D. 1908

J. C. Backus
Superintendent of Streets of the City of San Diego, California

DIAGRAM

Exhibiting Hornblend Street and its intersecting streets from the west line of Broadway Street to the east line of Morrell Street, in the City of San Diego, California, on which work has been done under my official contract as Street Superintendent of said city, with W. W. Folsom agent dated the 20th day of March A. D. 1908, for the grading of said Hornblend Street, as is more particularly described in said contract; showing the relative location of each district, lot, portion of lot, or parcel of land assessed, to the work done; numbered in red ink to correspond with the red ink numbers in the assessment; and showing the number of feet fronting, assessed for said work contracted for and performed. Herein "No." is used for the word "number" and "ft." for the word "feet". The marks ′ and ″ mean respectively "feet" and "inches." Figures in black ink next to property line show, each, the length of said line in feet. Other figures in black ink show the numbers of the lots.

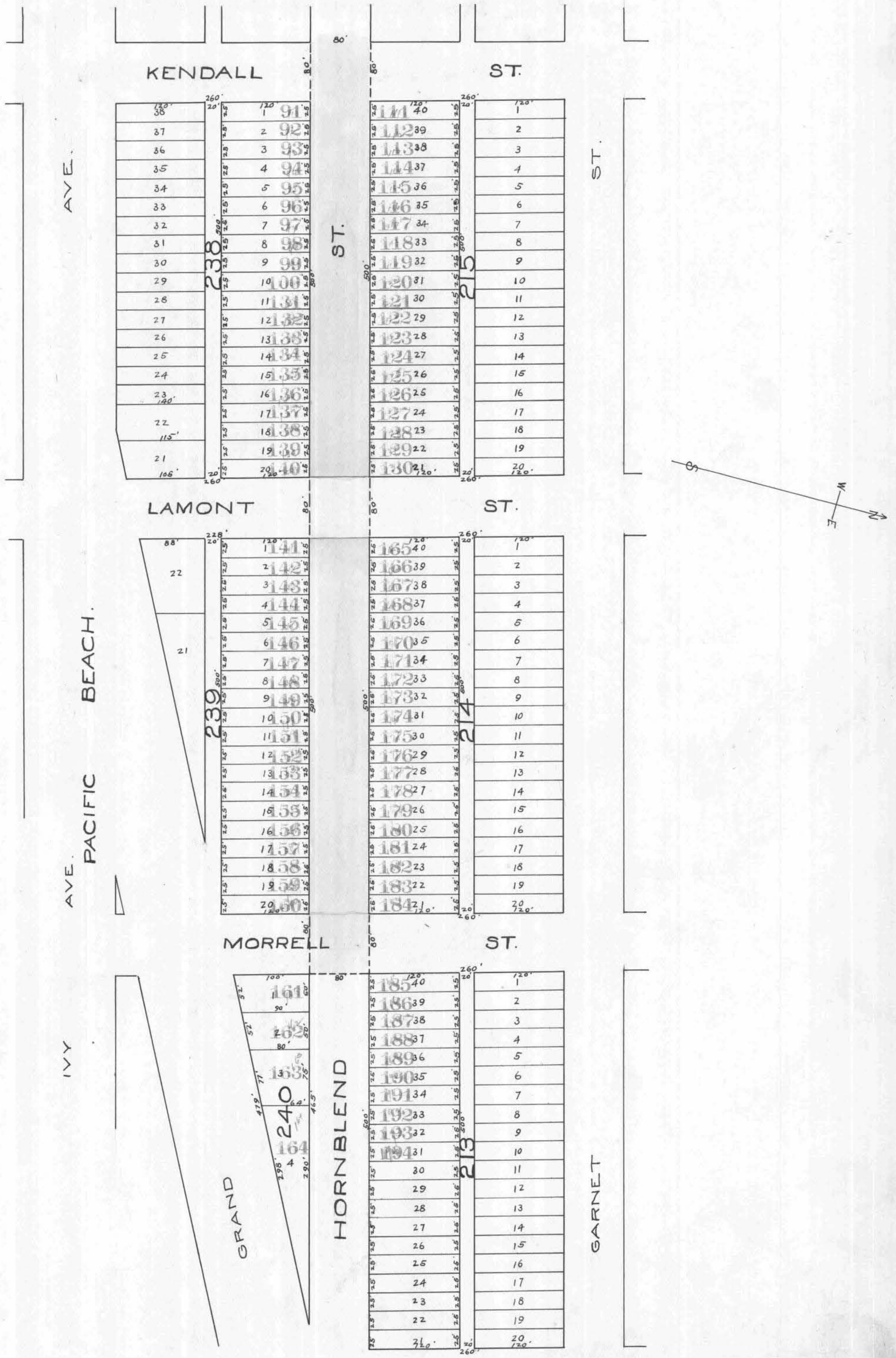

At said City of San Diego, California, this 29th day of July A. D. 1908

J. C. Broadway
Superintendent of Streets of the City of San Diego, California

Recorded July 29th A. D. 1908

J. C. Broadway
Superintendent of Streets of the City of San Diego, California

Done at San Diego, California JUL 29 1908 190...

J. C. BROCKWAY.
Superintendent of Streets of the City of San Diego, California.

Recorded JUL 29 1908 190...

J. C. BROCKWAY.
Superintendent of Streets of the City of San Diego, California.

I, J. C. BROCKWAY. Superintendent of Streets of the City of San Diego, California, do hereby certify that all charges herein stated are correct, and that the computations and calculations of this Assessment are correct.

J. C. BROCKWAY.
Superintendent of Streets of the City of San Diego, California.

Recorded JUL 29 1908 190...

J. C. BROCKWAY.
Superintendent of Streets of the City of San Diego, California.

CERTIFICATE OF THE CITY ENGINEER

I, A. F. CROWELL City Engineer of the City of San Diego, in the County of San Diego, State of California, do hereby certify that the work of Grading Nonterey Street from the West line of Broadway Street to the East line of Monroe Street was performed in accordance with the surveys and the engineering work done by me and under my direction; and that the quantities thereof were correctly given by me to the Superintendent of Streets, and said work is in accord with the official grade of said street.

A. F. CROWELL
City Engineer of the City of San Diego, California.

Dated at San Diego, Calif., July 29 1908.

Recorded JUL 29 1908 190...

J. C. BROCKWAY.
Superintendent of Streets of the City of San Diego, California.

(Affiant's Name).

Percy R. Baker

Subscribed and sworn to this 27th day of August A. D., 1908 before me,

[SEAL] H. E. Dodson
Notary Public.

Filed this 27th day of August A. D., 1908

J. C. Brockway
Street Superintendent of the City of San Diego.

Recorded August 27th A. D., 1908

J. C. Brockway
Street Superintendent of the City of San Diego.

WARRANT

By Virtue Hereof, I, J. C. BROCKWAY. Street Superintendent of the City of San Diego, County of San Diego, and State of California, by virtue of the authority vested in me as said Street Superintendent, do authorize and empower M. W. Dorsam agent &c agents or assigns, to demand and receive the several assessments upon the assessment and diagram hereto attached, and this shall be his warrant for the same.

San Diego, JUL 29 1908 A. D., 190...

J. C. BROCKWAY.
Street Superintendent of the City of San Diego.

Countersigned by Jno. F. Forward July 29'08
Mayor of City of San Diego.

Recorded JUL 29 1908 A. D., 190...

J. C. BROCKWAY.
Street Superintendent of the City of San Diego.

CERTIFICATE OF RECORD

I hereby complete and sign the foregoing record from page.....to page..... both inclusive, of the Assessment, Diagram, Warrant. Certificate of the City Engineer, Contractor's Return and also in the Book of "Contracts and Bonds," the recorded Contract and Bond, each numbered....., all for the work therein described upon.....Street, from the.....line of.....Street, to the..... line of.....Street.

Office of the Street Superintendent, San Diego, California, this.....day of.....A. D., 190...

.....
Street Superintendent of the City of San Diego.

77

ASSESSMENT NUMBER.....

In the Matter of Grading La Jolla Avenue from a point where the northeast line of La Jolla Avenue intersects the northeast line of California Street if said northeast line of La Jolla Avenue were produced in a southerly direction to the easterly line of Wilbur Street

Pursuant to Statute I, J. C. Broadway, as Street Superintendent of the City of San Diego, in the County of San Diego and State of California, do hereby assess and apportion, as shown hereinafter and in the diagram attached hereto, upon certain fronting on La Jolla Avenue in said City from the northeasterly line of California Street lots, portions of lots, and parcels of land ~~in that Assessment district described in said Resolution of Intention No. adopted 190~~ to the easterly line of Wilbur Street and over streets intersecting it between said lines ~~and approved by the Mayor of said City on 190 and on file in the office of the Clerk of said City, the exterior boundaries of which said district are also shown on the diagram hereto attached, referred to and made a part hereof,~~ the sum of Four Thousand Five Hundred & Fifty & 92/100 Dollars, ($4550.92), to be paid to C. H. Wagner Supt agents or assigns, to cover the sum due (including incidental expenses) for the work of grading said La Jolla Avenue ~~Street from the line of~~ between said lines ~~Street to the line of Street in said City~~, as said work is more particularly specified in my official contract therefor with said C. H. Wagner dated the 13th day of April A. D. 190 8

All of said work has been performed and materials furnished, complying with the specifications and under my direction, and to my satisfaction and acceptance. And because the names of the owners of said assessed property are unknown to me, I herewith write the word "Unknown" opposite the number of the lot and the amount assessed thereon, and the number of each lot, portion of lot, or parcel of land assessed.

TOTAL COST OF THE WORK IS $4550.92 AS FOLLOWS:

12,928.8 Cu. yds Earth @ 22c	$2844.34
6665.6 Cu. yds Rock @ 22c	$1466.43
	$
	$
	$
	$
Contract Cost	$4310.77

INCIDENTAL EXPENSES:

City Engineer's Official Fees	$150.00
Printing and Advertising	$40.15
Special Superintendent's compensation at $ per day	$50.00
Incidental Expenses	$240.15
Contract Cost	$4310.77
Total Cost	$4550.92

DIVIDED AS FOLLOWS:

DESCRIPTION	Cu yds Earth @ 22c per Cu. yd.	Cu. yds Rock @ 22c per Cu. yd.	Cost of Earth Dollars	Cost of Earth Cents	Cost of Rock Dollars	Cost of Rock Cents	Incidental Expenses Dollars	Incidental Expenses Cents	Total Assessment Dollars	Total Assessment Cents	Number of Square Feet Assessed		Rate Per Square Foot Assessed Dollars	Rate Per Square Foot Assessed Cents
Frontages	10670 1	4812 1	2347	42	1058	66	189	72	3595	80	3639			98817
Lots Fronting on La Jolla Ave. Northerly Side	49	566 1	10	78	80	54	5	09	96	41		690		1397
Lots Fronting on La Jolla Ave. Southerly Side	824 1	91	181	30	2	00	10	21	193	51		944		205
Lots Fronting on La Jolla Ave. Easterly Side	103 7	263 6	22	82	57	99	4	51	85	32		1000		08532
Lots Fronting on La Jolla Ave. Westerly Side	344 3	120 7	75	75	26	56	5	71	108	02		1000		10802
Lots Fronting on La Jolla Ave. Southerly Side	407	739 6	89	54	162	71	14	06	266	31		1000		26631
Lots Fronting on La Jolla Ave. Northerly Side	530 6	354 4	116	73	77	97	10	85	205	55		987		20824
	12928 8	6665 6	2844	34	1466	43	240	15	4550	92				

OWNERS	Assessment Number	Block	Tract or Subdivision	Lot	Frontage Assessment Dollars	Frontage Assessment Cents	Grading Assessment Dollars	Grading Assessment Cents	Assessment Dollars	Assessment Cents	Assessment Dollars	Assessment Cents	Total Assessment Dollars	Total Assessment Cents	Demands Made Upon as Owners	Assessment Numbers	Date of Demand ----------190--	Assessment Due and Unpaid Dollars	Assessment Due and Unpaid Cents	SUBSEQUENT PAYMENTS
Unknown	1	225	MIDDLETOWN.	12 42		41	50						41	50			Aug 6			CONCLUSIVELY PRESUMED PAID SUPT. OF STREETS
Unknown	2	225	MIDDLETOWN.	11 50		49	41						49	41						CONCLUSIVELY PRESUMED PAID SUPT. OF STREETS
Unknown	3	225	MIDDLETOWN.	10 50		49	41						49	41						Paid SUPT. OF STREETS
Unknown	4	226	MIDDLETOWN.	1 32		31	62						31	62						CONCLUSIVELY PRESUMED PAID
Unknown	5	226	MIDDLETOWN.	2 50		49	41						49	41						PAID IN FULL RET. ON ASSESSMENT ROLL.
Unknown	6	226	MIDDLETOWN.	3 50		49	40						49	40						PAID IN FULL RET. ON ASSESSMENT ROLL.
Unknown	7	226	MIDDLETOWN.	4 50	41	49	41	8	55				57	96						PAID IN FULL RET. ON ASSESSMENT ROLL.
Unknown	8	226	MIDDLETOWN.	5 50	50	49	41	10	41				59	82						PAID IN FULL RET. ON ASSESSMENT ROLL.
Unknown	9	226	MIDDLETOWN.	6 50	150	49	41	31	24				80	65						PAID IN FULL RET. ON ASSESSMENT ROLL.
Unknown	10	217	MIDDLETOWN.	1 50	150	49	40	31	24				80	64						Paid
Unknown	11	217	MIDDLETOWN.	2 50	50	49	41	10	41				59	82						Paid
Unknown	12	217	MIDDLETOWN.	3 50	50	49	41	10	41				59	82						Paid
Unknown	13	218	MIDDLETOWN.	10 50	50	49	41	10	41				59	82						PAID IN FULL RET. ON ASSESSMENT ROLL.
Unknown	14	218	MIDDLETOWN.	11 50	50	49	40	10	41				59	81						PAID IN FULL RET. ON ASSESSMENT ROLL.
Unknown	15	218	MIDDLETOWN.	12 50	150	49	41	31	24				80	65						PAID IN FULL RET. ON ASSESSMENT ROLL.

MARGIN

CONTRACTOR'S RETURN

STATE OF CALIFORNIA, COUNTY OF SAN DIEGO, CITY OF SAN DIEGO. } ss.

W. D. Bauer being duly sworn, says that he is the Agent of the contractor named in annexed Assessment, Diagram and Warrant; that said assessment for the total cost of certain street work upon Grading La Jolla Ave. between California St. and Wetherby St. in said city, as more fully described therein and in the contract for said work with said Contractor made by the Superintendent of Streets in said city, dated the 13th day of April A. D. 190 8, levied as therein described upon certain lots, portions of lots, or parcels of land, and the unknown owners thereof for the sum of Forty Five Hundred and Fifty and 92/100 Dollars ($4550.92/100) payable to C. H. Wagner agents or assigns, was made, recorded and delivered by said Superintendent on the 3rd day of August A. D. 190 8, to affiant in behalf of said contractor; that there were attached to the same and delivered to the same in the same behalf, at the same time, by said Superintendent, his Diagram, thereto attached, and a warrant in favor of C. H. Wagner for collecting said assessment, upon which warrant this return is endorsed; that in the case of all assessments therein described, but not included in the following table, affiant has, since the date last aforsaid, in the manner hereinafter described and in behalf of said contractor, made demand upon and received full payment from the owners of each and all such assessed lots and lands; and that besides all personal demands, affiant did, whenever the name of the owner of the lot is stated as "unkpown" on the assessment, on the 6th day of August A. D. 190 8, within thirty days from the date of said warrant, and between the hours of 9 A. M. and 4 P. M., in behalf of said contractor, enter upon each of the corresponding lots, portions of lots and parcels of land assessed, and with said certificate, assessment, diagram and warrant, and in a loud, audible voice, publicly make demands for the payment of each of said assessments from the unknown owners thereof, upon each lot, portion of lot, or parcel of land, for each of its own assessments as specified in said assessment; and that whenever he found a building, tenant or occupant upon any of said premises, besides the public demand as aforesaid, he, at the same time, in the same behalf, presenting and exhibiting said certificate, assessment, diagram and warrant, in each instance, demanded from each tenant, or occupant, for the unknown owners, separately, the payment of each of said assessments upon said premises; and in the following table he states the name of such demandee, as "tenant," or "occupant," with the word "unknown;" but that, notwithstanding said demands, the following totals of said assessed sums, each separately demanded, and also the total, remain unpaid, to-wit:

OWNERS	ASSESSED UPON						Frontage Assessment		Grossing Assessment		Assessment		Assessment		Total Assessment		Demands Made Upon as Owners	Assessment Numbers	Date of Demand ----------190--	Assessment Due and Unpaid		SUBSEQUENT PAY
	Assessment Number	Block	Tract or Subdivision	Lot	Frontage feet	Feet on Crossing	Dollars	Cents	Dollars	Cents	Dollars	Cents	Dollars	Cents	Dollars	Cents				Dollars	Cents	
Unknown	16	225	MIDDLETOWN.	7	50	150	49	41	31	24					80	65						Paid STREETS.
Unknown	17	225	MIDDLETOWN.	8	50	50	49	41	10	41					59	82						Paid STREETS.
Unknown	18	225	MIDDLETOWN.	9	50	46	49	40	9	58					58	98						Paid STREETS.
Unknown	19	217	MIDDLETOWN.	4	50	50	49	41	13	32					62	73						PAID IN FULL RET. ON ASSESSMENT ROLL.
Unknown	20	217	MIDDLETOWN.	5	50	50	49	41	13	32					62	73						PAID IN FULL RET. ON ASSESSMENT ROLL.
Unknown	21	217	MIDDLETOWN.	6	50	150	49	41	39	94					89	35						PAID IN FULL RET. ON ASSESSMENT R.
Unknown	22	214	MIDDLETOWN.	1	50	150	49	40	39	94					89	34						PAID IN FULL RET. ON ASSESSMENT R.
Unknown	23	214	MIDDLETOWN.	2	50	50	49	41	13	32					62	73						PAID IN FULL RET. ON ASSESSMENT ROLL.
Unknown	24	214	MIDDLETOWN.	3	50	50	49	41	13	32					62	73						PAID IN FULL RET. ON ASSESSMENT R.
Unknown	25	213	MIDDLETOWN.	10	50	50	49	41	13	32					62	73						PAID IN FULL RET. ON ASSESSMENT ROLL.
Unknown	26	213	MIDDLETOWN.	11	50	50	49	40	13	32					62	72						PAID IN FULL RET. ON ASSESSMENT ROLL.
Unknown	27	213	MIDDLETOWN.	12	50	150	49	41	39	94					89	35						PAID IN FULL RET. ON ASSESSMENT ROLL.
Unknown	28	218	MIDDLETOWN.	7	50	150	49	41	39	94					89	35						PAID IN FULL RET. ON ASSESSMENT ROLL.
Unknown	29	218	MIDDLETOWN.	8	50	50	49	41	13	32					62	73						PAID IN FULL RET. ON ASSESSMENT ROLL.
Unknown	30	218	MIDDLETOWN.	9	50	50	49	40	13	31					62	71						PAID IN FULL RET. ON ASSESSMENT ROLL.
Unknown	31	214	MIDDLETOWN.	4	50	50	49	41	5	40					54	81						PAID IN FULL RET. ON ASSESSMENT ROLL.
Unknown	32	214	MIDDLETOWN.	5	50	50	49	41	5	40					54	81						PAID IN FULL RET. ON ASSESSMENT ROLL.
Unknown	33	214	MIDDLETOWN.	6	50	150	49	41	16	20					65	61						PAID IN FULL RET. ON ASSESSMENT ROLL.
Unknown	34	205	MIDDLETOWN.	1	50	150	49	40	16	21					65	61	Paid					PAID IN FULL RET. ON ASSESSMENT ROLL.
Unknown	35	205	MIDDLETOWN.	2	50	50	49	41	5	40					54	81	Paid					PAID IN FULL RET. ON ASSESSMENT ROLL.
Unknown	36	205	MIDDLETOWN.	3	50	50	49	41	5	40					54	81	Paid					PAID IN FULL RET. ON ASSESSMENT ROLL.
Unknown	37	206	MIDDLETOWN.	10	50	50	49	41	5	40					54	81						PAID IN FULL RET. ON ASSESSMENT ROLL.
Unknown	38	206	MIDDLETOWN.	11	50	50	49	40	5	40					54	80						PAID IN FULL RET. ON ASSESSMENT ROLL.
Unknown	39	206	MIDDLETOWN.	12	50	150	49	41	16	20					65	61						PAID IN FULL RET. ON ASSESSMENT ROLL.
Unknown	40	213	MIDDLETOWN.	7	50	150	49	41	16	21					65	62						PAID IN FULL RET. ON ASSESSMENT ROLL.
Unknown	41	213	MIDDLETOWN.	8	50	50	49	41	5	40					54	81						PAID IN FULL RET. ON ASSESSMENT ROLL.
Unknown	42	213	MIDDLETOWN.	9	50	50	49	40	5	40					54	80						PAID IN FULL RET. ON ASSESSMENT ROLL.
Unknown	43	205	MIDDLETOWN.	4	50	50	49	41	4	27					53	68						PAID IN FULL RET. ON ASSESSMENT ROLL.
Unknown	44	205	MIDDLETOWN.	5	50	50	49	41	4	27					53	68						PAID IN FULL RET. ON ASSESSMENT ROLL.
Unknown	45	205	MIDDLETOWN.	6	50	150	49	41	12	79					62	20						PAID IN FULL RET. ON ASSESSMENT ROLL.
Unknown	46	202	MIDDLETOWN.	1	50	150	49	40	12	79					62	19	Paid					PAID IN FULL RET. ON ASSESSMENT ROLL.
Unknown	47	202	MIDDLETOWN.	2	50	50	49	41	4	27					53	68	Paid					PAID IN FULL RET. ON ASSESSMENT ROLL.
Unknown	48	202	MIDDLETOWN.	3	50	50	49	41	4	27					53	68	Paid					PAID IN FULL RET. ON ASSESSMENT ROLL.
Unknown	49	201	MIDDLETOWN.	10	50	50	49	41	4	27					53	68						PAID IN FULL RET. ON ASSESSMENT ROLL.
Unknown	50	201	MIDDLETOWN.	11	50	50	49	40	4	27					53	67						PAID IN FULL RET. ON ASSESSMENT ROLL.
Unknown	51	201	MIDDLETOWN.	12	50	150	49	41	12	79					62	20						PAID IN FULL RET. ON ASSESSMENT ROLL.
Unknown	52	206	MIDDLETOWN.	7	50	150	49	41	12	79					62	20						PAID IN FULL RET. ON ASSESSMENT ROLL.
Unknown	53	206	MIDDLETOWN.	8	50	50	49	41	4	27					53	68						PAID IN FULL RET. ON ASSESSMENT ROLL.
Unknown	54	206	MIDDLETOWN.	9	50	50	49	40	4	27					53	67						PAID IN FULL RET. ON ASSESSMENT ROLL.
Unknown	55	202	MIDDLETOWN.	4	50	50	49	41	10	25					59	66	Paid					PAID IN FULL RET. ON ASSESSMENT ROLL.
Unknown	56	202	MIDDLETOWN.	5	50	50	49	41	10	25					59	66	Paid					PAID IN FULL RET. ON ASSESSMENT ROLL.
Unknown	57	202	MIDDLETOWN.	6	50	135	49	41	27	67					77	08	Paid					PAID IN FULL RET. ON ASSESSMENT ROLL.
Unknown	58	193	MIDDLETOWN.	1	50	115	49	40	23	57					72	97						CONCLUSIVELY PRESUMED PAID
Unknown	59	193	MIDDLETOWN.	2	50	50	49	41	10	25					59	66						CONCLUSIVELY PRESUMED PAID
Unknown	60	193	MIDDLETOWN.	3	50	44 (135)	49	41	1 (9)	89 (02)					60	32						CONCLUSIVELY PRESUMED PAID
Unknown	61	194	MIDDLETOWN.	10	50	50	49	40	10	25					59	65						PAID IN FULL RET. ON ASSESSMENT ROLL.
Unknown	62	194	MIDDLETOWN.	11	50	50	49	40	10	25					59	65						PAID IN FULL RET. ON ASSESSMENT ROLL.
Unknown	63	194	MIDDLETOWN.	12	50	150	49	40	30	75					80	15						PAID IN FULL RET. ON ASSESSMENT ROLL.
Unknown	64	201	MIDDLETOWN.	7	50	150	49	40	30	75					80	15						PAID IN FULL RET. ON ASSESSMENT ROLL.
Unknown	65	201	MIDDLETOWN.	8	50	50	49	40	10	25					59	65						PAID IN FULL RET. ON ASSESSMENT ROLL.
Unknown	66	201	MIDDLETOWN.	9	50	50	49	40	10	25					59	65						PAID IN FULL RET. ON ASSESSMENT ROLL.
Unknown	67	193	MIDDLETOWN.	4	138	288	136	36	40	23					176	59						CONCLUSIVELY PRESUMED PAID
Unknown	68	194	MIDDLETOWN.	9	50	50	49	40	6	99					56	39						PAID IN FULL RET. ON ASSESSMENT ROLL.
Unknown	69	194	MIDDLETOWN.	8	50	50	49	40	6	99					56	39						PAID IN FULL RET. ON ASSESSMENT ROLL.

OWNERS	ASSESSED UPON						Frontage Assessment		Crossing Assessment		Assessment		Assessment		Total Assessment		Demands Made Upon as Owners	Assessment Numbers	Date of Demand ----------190--	Assessment Due and Unpaid		SUBSEQUENT PAYMENTS
	Assessment Number	Block	Tract or Subdivision	Lot	Front Feet	Feet on Crossing	Dollars	Cents	Dollars	Cents	Dollars	Cents	Dollars	Cents	Dollars	Cents				Dollars	Cents	
Unknown	70	194	MIDDLETOWN.	7	50	150	49	40	20	96					70	36						PAID IN FULL RET. ON ASSESSMENT ROLL.
Unknown	71	187	MIDDLETOWN.	10	50	138.5	49	40	19	35					68	75						PAID IN FULL RET. ON ASSESSMENT ROLL.
Unknown	72	187	MIDDLETOWN.	9	27		26	68							26	68						PAID IN FULL RET. ON ASSESSMENT ROLL.
Unknown															4550	92						
Unknown																						
Unknown																						
Unknown															

OWNERS	ASSESSED UPON						Assessment		Assessment		Assessment		Assessment		Total Assessment		Demands Made Upon as Owners	Assessment Numbers	Date of Demand ----------190--	Assessment Due and Unpaid		SUBSEQUENT PAY.
	Assessment Number	Block	Tract or Subdivision	Lot			Dollars	Cents	Dollars	Cents	Dollars	Cents	Dollars	Cents	Dollars	Cents				Dollars	Cents	
Unknown																						
Unknown																						
Unknown																				

DIAGRAM

Exhibiting La Jolla Avenue ~~Street~~ and its intersecting streets from the Northerly line of California Street to the eastern line of Witherby Street, in the City of San Diego, California, on which work has been done under my official contract as Street Superintendent of said city, with C. H. Wagner dated the 13th day of April A. D. 1908, for the grading of said La Jolla Avenue ~~Street~~, as is more particularly described in said contract; showing the relative location of each district, lot, portion of lot, or parcel of land assessed, to the work done; numbered in red ink to correspond with the red ink numbers in the assessment; and showing the number of feet fronting, assessed for said work contracted for and performed. Herein "No." is used for the word "number" and "ft." for the word "feet". The marks ′ and ″ mean respectively "feet" and "inches." Figures in black ink next to property line show, each, the length of said line in feet. Other figures in black ink show the numbers of the lots.

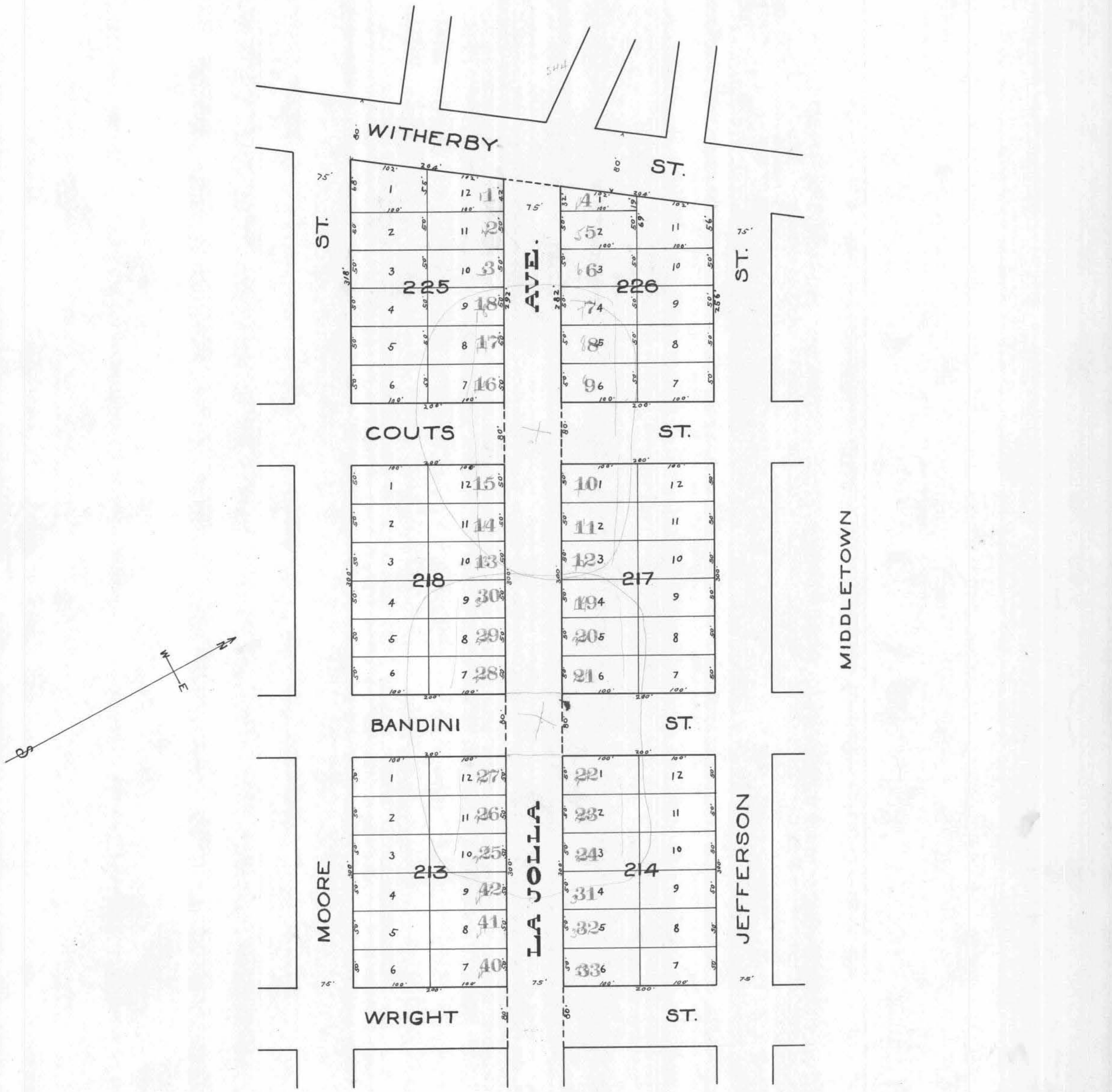

At said City of San Diego, California, this 3rd *day of* Aug *A. D. 1908*

J. C. Broadway
Superintendent of Streets of the City of San Diego, California

Recorded Aug 3 *A. D. 1908*

J. C. Broadway
Superintendent of Streets of the City of San Diego, California

DIAGRAM

Exhibiting La Jolla Scenic ~~Street~~ and its intersecting streets from the Northwesterly line of California Street to the easterly line of Witherby Street, in the City of San Diego, California, on which work has been done under my official contract as Street Superintendent of said city, with C. H. Wagner dated the 13th day of April A. D. 190 8, for the Grading of said La Jolla Street, as is more particularly described in said contract; showing the relative location of each district, lot, portion of lot, or parcel of land assessed, to the work done; numbered in red ink to correspond with the red ink numbers in the assessment; and showing the number of feet fronting, assessed for said work contracted for and performed. Herein "No." is used for the word "number" and "ft." for the word "feet". The marks ′ and ″ mean respectively "feet" and "inches." Figures in black ink next to property line show, each, the length of said line in feet. Other figures in black ink show the numbers of the lots.



At said City of San Diego, California, this 3rd day of Aug A. D. 190 8

J. C. Brockway
Superintendent of Streets of the City of San Diego, California

Recorded Aug. 3 A. D. 190 8

J. C. Brockway
Superintendent of Streets of the City of San Diego, California

Done at San Diego, California... August 3 ...190..8

J. C. BROCKWAY.
.....
Superintendent of Streets of the City of San Diego, California.

Recorded ..... August 3 .....190..8

J. C. BROCKWAY.
.....
Superintendent of Streets of the City of San Diego, California.

I, J. C. BROCKWAY. .....Superintendent of Streets of the City of San Diego, California, do hereby certify that all charges herein stated are correct, and that the computations and calculations of this Assessment are correct.

J. C. BROCKWAY.
.....
Superintendent of Streets of the City of San Diego, California.

Recorded ..... August 3 .....190..8

J. C. BROCKWAY.
.....
Superintendent of Streets of the City of San Diego, California.

CERTIFICATE OF THE CITY ENGINEER

I, A. F. CROWELL .....City Engineer of the City of San Diego, in the County of San Diego, State of California, do hereby certify that the work of ...Grading... La Jolla Avenue .. ~~Street~~ ..... from the Northeasterly.... line of ..California..... Street to the ..same..... line of ....Witherby.....Street was performed in accordance with the surveys and the engineering work done by me and under my direction; and that the quantities thereof were correctly given by me to the Superintendent of Streets, and said work is in accord with the official grade of said street.

A. F. CROWELL
.....
City Engineer of the City of San Diego, California.

Dated at San Diego, Calif.,... August 3 ....190..8

Recorded ..... August 3 ...190..8

J. C. BROCKWAY.
.....
Superintendent of Streets of the City of San Diego, California.

(Affiant's Name).

Wm T Dame
.....

Subscribed and sworn to this... 7th ..... day of... August .....A. D., 190..8 before me,

[SEAL] ..... Notary Public.

Filed this... 7th ..day of... Aug .....A. D., 190..8

J. C. Brockway
.....
Street Superintendent of the City of San Diego.

Recorded ... 7th Aug ... A. D., 190..8

J. C. Brockway
.....
Street Superintendent of the City of San Diego.

WARRANT

By Virtue Hereof, I,..... J. C. BROCKWAY. .....Street Superintendent of the City of San Diego, County of San Diego, and State of California, by virtue of the authority vested in me as said Street Superintendent, do authorize and empower... C. F. Wagner ..... agents or assigns, to demand and receive the several assessments upon the assessment and diagram hereto attached, and this shall be.....No.....warrant for the same.

San Diego, ... August 3 ..... A. D., 1908

J. C. BROCKWAY.
.....
Street Superintendent of the City of San Diego.

Countersigned by ..... John F Forward Aug 7 '08
Mayor of City of San Diego.

Recorded ..... August 3 .....A. D., 190..8

J. C. BROCKWAY.
.....
Street Superintendent of the City of San Diego.

CERTIFICATE OF RECORD

I hereby complete and sign the foregoing record from page.....to page..... both inclusive, of the Assessment, Diagram, Warrant. Certificate of the City Engineer, Contractor's Return and also in the Book of "Contracts and Bonds," the recorded Contract and Bond, each numbered....., all for the work therein described upon.....Street, from the.....line of.....Street, to the..... line of.....Street.

Office of the Street Superintendent, San Diego, California, this.....day of.....A. D., 190...

.....
Street Superintendent of the City of San Diego.

ASSESSMENT NUMBER .....

In the Matter of Grading Girard Street from the south line of La Jolla Park to the west line of Cave Street

Pursuant to Statute I, J. C. Brockway, as Street Superintendent of the City of San Diego, in the County of San Diego and State of California, do hereby assess and apportion, as shown hereinafter and in the diagram attached hereto, upon certain lots, portions of lots, and parcels of land ~~in that Assessment District described in said Resolution of Intention No. ..... adopted ..... 190.. and approved by the Mayor of said City on ..... 190.. and on file in the office of the Clerk of said City, the exterior boundaries of which said district are also shown on the diagram hereto attached, referred to and made a part hereof~~, the sum of Six Thousand One Hundred Eleven 25/100 Dollars, ($6111.25), to be paid to H. G. Fenton or His ..... agents or assigns, to cover the sum due (including incidental expenses) for the work of Grading Girard Street between ~~the ..... line of ..... Street from the ..... line of ..... Street to the ..... line of ..... Street in said City~~, as said work is more particularly specified in my official contract therefor with said H. G. Fenton dated the 20th day of February A. D. 1908.

All of said work has been performed and materials furnished, complying with the specifications and under my direction, and to my satisfaction and acceptance. And because the names of the owners of said assessed property are unknown to me, I herewith write the word "Unknown" opposite the number of the lot and the amount assessed thereon, and the number of each lot, portion of lot, or parcel of land assessed.

TOTAL COST OF THE WORK IS $6111.25, AS FOLLOWS:

12133.5 Cu yds Earth Work	$ 5338.74
8153.9 Cu yds Rock Work	$ 326.16
Drain Pipe	$ 100.00
	$
	$
	$
	$
Contract Cost	$ 5764.90

INCIDENTAL EXPENSES:

City Engineer's Official Fees	$ 200.00
Printing and Advertising	$ 116.35
Special ..... Superintendent's compensation at $ ..... per day	$
Incidental Expenses	$ 346.35
Contract Cost	$ 5764.90
Total Cost	$ 6111.25

DIVIDED AS FOLLOWS:

DESCRIPTION	Cu yds Earth per Cu yd	Cu yds Rock per Cu yd	Cost of Earth Dollars	Cost of Earth Cents	Cost of Rock Dollars	Cost of Rock Cents	Cost of Drain Pipe Dollars	Cost of Drain Pipe Cents	Incidental Expenses Dollars	Incidental Expenses Cents	Total Assessment Dollars	Total Assessment Cents	Number of Square Feet Assessed		Rate Per Square Foot Assessed Dollars	Rate Per Square Foot Assessed Cents
Contingent	10846.2	7652	4772	33	306	08	100	00	211	16	5489	57	8001			6861
Grading Girard Ave	123 5	79	54	35		32			3	28	57	95		1445.05		0401
Grading Girard Ave	115 3	400 5	50	73	16	02			4	01	70	76		1589.55		04515
Grading Girard Ave	115 0	16 1	50	60		64			3	07	54	31		1546.5		0351
Grading Girard Ave	151 8	3 8	66	79		15			4	02	70	96		1694.85		0419
Grading Girard Ave Wall Termination	8 5 8	5	3	75		02			2	26	40	03		80		50
Gr. Girard Ave Termination	7 3 7	5 4	3	42		32			1	95	34	59		653		053
Grading Girard Ave Termination	257 9		113	48					6	81	120	29		50	2	4056
Gr. Girard Ave Termination	149 3	18 4	65	69		74			4	00	70	43		536		1314
Grading Girard Ave Sidewalk Termination	95 9	20 6	42	20		82			2	58	45	60		80		57
Gr. Girard Ave Termination	1191	28 7	52	40		115			3	31	56	76		1466.15		0387
	12133 5	8153 9	5338	74	326	16	100	00	346	35	6111	25				

OWNERS	ASSESSED UPON: Assessment Number	Block	Tract or Subdivision	Lot	Assessment Dollars	Assessment Cents	Assessment Dollars	Assessment Cents	Assessment Dollars	Assessment Cents	Assessment Dollars	Assessment Cents	Total Assessment Dollars	Total Assessment Cents	Demands Made Upon as Owners	Assessment Numbers	Date of Demand ----190--	Assessment Due and Unpaid Dollars	Assessment Due and Unpaid Cents	SUBSEQUENT PAYMENTS
Unknown	1	16	CENTER ADD.	1 25 15	17	15	6	22					23	37	Unknown	1	AUG 12 1908	23	37	PAID IN FULL
Unknown	2	16	CENTER ADD.	2 25 25	17	15	1	00					18	15	Unknown	2	AUG 12 1908	18	15	PAID IN FULL
Unknown	3	16	CENTER ADD.	3 25 25	17	15	1	00					18	15	Unknown	3	AUG 12 1908	18	15	PAID IN FULL
Unknown	4	16	CENTER ADD.	4 25 25	17	15	1	00					18	15	Unknown	4	AUG 12 1908	18	15	PAID IN FULL
Unknown	5	16	CENTER ADD.	5 25 25	17	15	1	00					18	15	Unknown	5	AUG 12 1908	18	15	PAID IN FULL
Unknown	6	16	CENTER ADD.	6 25 25	17	15	1	00					18	15	Unknown	6	AUG 12 1908	18	15	PAID IN FULL
Unknown	7	16	CENTER ADD.	7 25 25	17	15	1	00					18	15	Unknown	7	AUG 12 1908	18	15	PAID IN FULL
Unknown	8	16	CENTER ADD.	8 25 25	17	15	1	00					18	15	Unknown	8	AUG 12 1908	18	15	PAID IN FULL
Unknown	9	16	CENTER ADD.	9 25	17	16							17	16	Unknown	9	AUG 12 1908	17	16	PAID IN FULL
Unknown	10	16	CENTER ADD.	10 25	17	15							17	15	Unknown	10	AUG 12 1908	17	15	PAID IN FULL
Unknown	11	16	CENTER ADD.	11 25	17	15							17	15	Unknown	11	AUG 12 1908	17	15	PAID IN FULL
Unknown	12	16	CENTER ADD.	12 25	17	16							17	16	Unknown	12	AUG 12 1908	17	16	PAID IN FULL
Unknown	13	16	CENTER ADD.	13 25	17	15							17	15	Unknown	13	AUG 12 1908	17	15	PAID IN FULL
Unknown	14	16	CENTER ADD.	14 25	17	15							17	15	Unknown	14	AUG 12 1908	17	15	PAID IN FULL
Unknown	15	16	CENTER ADD.	15 25	17	16							17	16	Unknown	15	AUG 12 1908	17	16	PAID IN FULL

MARGIN

CONTRACTOR'S RETURN

STATE OF CALIFORNIA, COUNTY OF SAN DIEGO, CITY OF SAN DIEGO. } ss.

W. H. Richey being duly sworn, says that he is the Agent for the contractor named in annexed Assessment, Diagram and Warrant; that said assessment for the total cost of certain street work upon Girard Street from ~~Between~~ the south line of La Jolla Park to the west line of Cave Street in said city, as more fully described therein and in the contract for said work with said H. G. Fenton made by the Superintendent of Streets in said city, dated the 20th day of February A. D. 1908, levied as therein described upon certain lots, portions of lots, or parcels of land, and the unknown owners thereof for the sum of Six Thousand One Hundred Eleven and 25/100 Dollars ($6111.25) payable to H. G. Fenton or His agents or assigns, was made, recorded and delivered by said Superintendent on the 10th day of August A. D. 1908, to affiant in behalf of said contractor; that there were attached to the same and delivered to the same in the same behalf, at the same time, by said Superintendent, his Diagram, thereto attached, and a warrant in favor of H. G. Fenton, His Agent or Assigns for collecting said assessment, upon which warrant this return is endorsed; that in the case of all assessments therein described, but not included in the following table, affiant has, since the date last aforsaid, in the manner hereinafter described and in behalf of said contractor, made demand upon and received full payment from the owners of each and all such assessed lots and lands; and that besides all personal demands, affiant did, whenever the name of the owner of the lot is stated as "unknown" on the assessment, on the 12th & 13th day of August A. D. 1908, within thirty days from the date of said warrant, and between the hours of 9 A. M. and 4 P. M., in behalf of said contractor, enter upon each of the corresponding lots, portions of lots and parcels of land assessed, and with said certificate, assessment, diagram and warrant, and in a loud, audible voice, publicly make demands for the payment of each of said assessments from the unknown owners thereof, upon each lot, portion of lot, or parcel of land, for each of its own assessments as specified in said assessment; and that whenever he found a building, tenant or occupant upon any of said premises, besides the public demand as aforesaid, he, at the same time, in the same behalf, presenting and exhibiting said certificate, assessment, diagram and warrant, in each instance, demanded from each tenant, or occupant, for the unknown owners, separately, the payment of each of said assessments upon said premises; and in the following table he states the name of such demandee, as "tenant," or "occupant," with the word "unknown;" but that, notwithstanding said demands, the following totals of said assessed sums, each separately demanded, and also the total, remain unpaid, to-wit:

OWNERS	Assessment Number	Block	ASSESSED UPON: Tract or Subdivision	Lot		Assessment Dollars	Assessment Cents	Assessment Dollars	Assessment Cents	Assessment Dollars	Assessment Cents	Assessment Dollars	Assessment Cents	Total Assessment Dollars	Total Assessment Cents	Demands Made Upon as Owners	Assessment Numbers	Date of Demand ----------190--	Assessment Due and Unpaid Dollars	Assessment Due and Unpaid Cents	SUBSEQUENT PAY
Unknown	16	16	Center Add.	16	25	17	15							17	15	Unknown	16	AUG 12 1908	17	15	PAID IN FULL
Unknown	17	7	LA JOLLA PARK	17	25	17	15							17	15	Unknown	17	AUG 12 1908	17	15	PAID IN FULL
Unknown	18	7	LA JOLLA PARK	18	25	17	16							17	16	Unknown	18	AUG 12 1908	17	16	PAID IN FULL
Unknown	19	7	LA JOLLA PARK	19	25	17	15							17	15	Unknown	19	AUG 12 1908	17	15	PAID IN FULL
Unknown	20	7	LA JOLLA PARK	20	25	17	15							17	15	Unknown	20	AUG 12 1908	17	15	PAID IN FULL
Unknown	21	7	LA JOLLA PARK	21	25	17	16							17	16	Unknown	21	AUG 12 1908	17	16	1967 Paid in full Entered
Unknown	22	7	LA JOLLA PARK	22	25	17	15							17	15	Unknown	22	AUG 12 1908	17	15	CONCLUSIVELY PRESUMED PAID
Unknown	23	7	LA JOLLA PARK	23	25	17	15							17	15	Unknown	23	AUG 12 1908	17	15	CONCLUSIVELY PRESUMED PAID
Unknown	24	7	LA JOLLA PARK	24	25	17	16							17	16	Unknown	24	AUG 12 1908	17	16	CONCLUSIVELY PRESUMED PAID
Unknown	25	7	LA JOLLA PARK	25	25 25	17	15	100						18	15	Unknown	25	AUG 12 1908	18	15	CONCLUSIVELY PRESUMED PAID
Unknown	26	7	LA JOLLA PARK	26	25 25	17	15	100						18	15	Unknown	26	AUG 12 1908	18	15	PAID IN FULL
Unknown	27	7	LA JOLLA PARK	27	25 25	17	16	100						18	16	Unknown	27	AUG 12 1908	18	16	PAID IN FULL
Unknown	28	7	LA JOLLA PARK	28	25 25	17	15	100						18	15	Unknown	28	AUG 12 1908	18	15	PAID IN FULL
Unknown	29	7	LA JOLLA PARK	29	25 25	17	15	100						18	15	Unknown	29	AUG 12 1908	18	15	PAID IN FULL
Unknown	30	7	LA JOLLA PARK	30	25 25	17	16	100						18	16	Unknown	30	AUG 12 1908	18	16	CONCLUSIVELY PRESUMED PAID
Unknown	31	7	LA JOLLA PARK	31	25 25	17	15	100						18	15	Unknown	31	AUG 12 1908	18	15	CONCLUSIVELY PRESUMED PAID
Unknown	32	7	LA JOLLA PARK	32	25 175	17	15	702						24	17	Unknown	32	AUG 12 1908	24	17	CONCLUSIVELY PRESUMED PAID
Unknown	33	1	CENTER ADD.	1	25 155	17	16	690						24	06	Unknown	33	AUG 12 1908	24	06	PAID IN FULL
Unknown	34	1	CENTER ADD.	2	25 25	17	15	111						18	26	Unknown	34	AUG 12 1908	18	26	PAID IN FULL
Unknown	35	1	CENTER ADD.	3	25 25	17	15	111						18	26	Unknown	35	AUG 12 1908	18	26	CONCLUSIVELY PRESUMED PAID
Unknown	36	1	CENTER ADD.	4	25 25	17	16	111						18	27	Unknown	36	AUG 12 1908	18	27	CONCLUSIVELY PRESUMED PAID
Unknown	37	1	CENTER ADD.	5	25 25	17	15	112						18	27	Unknown	37	AUG 12 1908	18	27	CONCLUSIVELY PRESUMED PAID
Unknown	38	1	CENTER ADD.	6	25 25	17	15	111						18	26	Unknown	38	AUG 12 1908	18	26	CONCLUSIVELY PRESUMED PAID
Unknown	39	1	CENTER ADD.	7	25 25	17	16	111						18	27	Unknown	39	AUG 12 1908	18	27	CONCLUSIVELY PRESUMED PAID
Unknown	40	1	CENTER ADD.	8	25 25	17	15	111						18	26	Unknown	40	AUG 12 1908	18	26	CONCLUSIVELY PRESUMED PAID
Unknown	41	1	CENTER ADD.	9	25 25	17	15	112						18	27	Unknown	41	AUG 12 1908	18	27	CONCLUSIVELY PRESUMED PAID
Unknown	42	1	CENTER ADD.	10	25 20 25 4 25	17	16		89 20					18	25	Unknown	42	AUG 12 1908	18	25	CONCLUSIVELY PRESUMED PAID
Unknown	43	1	CENTER ADD.	11	25 25	17	15	101						18	16	Unknown	43	AUG 12 1908	18	16	CONCLUSIVELY PRESUMED PAID
Unknown	44	1	CENTER ADD.	12	25 25	17	15	100						18	15	Unknown	44	AUG 12 1908	18	15	CONCLUSIVELY PRESUMED PAID
Unknown	45	1	CENTER ADD.	13	25 25	17	16	100						18	16	Unknown	45	AUG 12 1908	18	16	CONCLUSIVELY PRESUMED PAID
Unknown	46	1	CENTER ADD.	14	25 25	17	15	100						18	15	Unknown	46	AUG 12 1908	18	15	CONCLUSIVELY PRESUMED PAID
Unknown	47	1	CENTER ADD.	15	25 25	17	15	101						18	16	Unknown	47	AUG 12 1908	18	16	CONCLUSIVELY PRESUMED PAID
Unknown	48	1	CENTER ADD.	16	25 25	17	16	100						18	16	Unknown	48	AUG 12 1908	18	16	CONCLUSIVELY PRESUMED PAID
Unknown	49	1	CENTER ADD.	17	25 25	17	15	101						18	16	Unknown	49	AUG 12 1908	18	16	CONCLUSIVELY PRESUMED PAID
Unknown	50	1	CENTER ADD.	18	25 25	17	15	100						18	15	Unknown	50	AUG 12 1908	18	15	CONCLUSIVELY PRESUMED PAID
Unknown	51	1	CENTER ADD.	19	40 170	27	51	683						34	34	Unknown	51	AUG 12 1908	34	34	CONCLUSIVELY PRESUMED PAID
Unknown	52	8	LA JOLLA PARK	24	25 165	17	16	662						23	78	Unknown	52	AUG 12 1908	23	78	PAID IN FULL
Unknown	53	8	LA JOLLA PARK	25	25 25	17	15	101						18	16	Unknown	53	AUG 12 1908	18	16	PAID IN FULL
Unknown	54	8	LA JOLLA PARK	26	25 25	17	15	100						18	15	Unknown	54	AUG 12 1908	18	15	PAID IN FULL
Unknown	55	8	LA JOLLA PARK	27	25 25	17	16	100						18	16	Unknown	55	AUG 12 1908	18	16	PAID IN FULL
Unknown	56	8	LA JOLLA PARK	28	25 25	17	15	101						18	16	Unknown	56	AUG 12 1908	18	16	PAID NOT Full
Unknown	57	8	LA JOLLA PARK	29	25 25	17	15	100						18	15	Unknown	57	AUG 12 1908	18	15	CONCLUSIVELY PRESUMED PAID
Unknown	58	8	LA JOLLA PARK	30	25 25	17	16	100						18	16	Unknown	58	AUG 12 1908	18	16	CONCLUSIVELY PRESUMED PAID
Unknown	59	8	LA JOLLA PARK	31	25 25	17	15	101						18	16	Unknown	59	AUG 12 1908	18	16	CONCLUSIVELY PRESUMED PAID
Unknown	60	8	LA JOLLA PARK	32	25 25	17	15	100						18	15	Unknown	60	AUG 12 1908	18	15	CONCLUSIVELY PRESUMED PAID
Unknown	61	8	LA JOLLA PARK	33	25 25	17	16	100						18	16	Unknown	61	AUG 12 1908	18	16	PAID IN FULL
Unknown	62	8	LA JOLLA PARK	34	25 25	17	15	111						18	26	Unknown	62	AUG 12 1908	18	26	PAID IN FULL
Unknown	63	8	LA JOLLA PARK	35	25 25	17	15	111						18	26	Unknown	63	AUG 12 1908	18	26	PAID IN FULL
Unknown	64	8	LA JOLLA PARK	36	25 25	17	16	111						18	27	Unknown	64	AUG 12 1908	18	27	PAID IN FULL
Unknown	65	8	LA JOLLA PARK	37	25 25	17	15	112						18	27	Unknown	65	AUG 12 1908	18	27	PAID IN FULL
Unknown	66	8	LA JOLLA PARK	38	25 25	17	15	111						18	26	Unknown	66	AUG 12 1908	18	26	PAID IN FULL
Unknown	67	8	LA JOLLA PARK	39	25 25	17	16	111						18	27	Unknown	67	AUG 12 1908	18	27	PAID IN FULL
Unknown	68	8	LA JOLLA PARK	40	25 25	17	15	112						18	27	Unknown	68	AUG 12 1908	18	27	PAID IN FULL
Unknown	69	8	LA JOLLA PARK	41	25 25	17	15	111						18	26	Unknown	69	AUG 12 1908	18	26	PAID IN FULL

OWNERS	Assessment Number	Block	Tract or Subdivision	Lot			Assessment Dollars	Assessment Cents	Assessment Dollars	Assessment Cents	Assessment Dollars	Assessment Cents	Assessment Dollars	Assessment Cents	Total Assessment Dollars	Total Assessment Cents	Demands Made Upon as Owners	Assessment Numbers	Date of Demand ----------190--	Assessment Due and Unpaid Dollars	Assessment Due and Unpaid Cents	SUBSEQUENT PAYMENTS
Unknown	70	8	LA JOLLA PARK	4½	25	25	17	16	1	11					18	27	Unknown	70	AUG 12 1908	18	27	PAID IN FULL RET. ON ASSESSMENT ROLL
Unknown	71	8	LA JOLLA PARK	4¾	25	25	17	15	1	12					18	27	Unknown	71	AUG 12 1908	18	27	PAID IN FULL RET. ON ASSESSMENT ROLL
Unknown	72	8	LA JOLLA PARK	4¼		160			7	12					7	12	Unknown	72	AUG 12 1908	7	12	PAID IN FULL RET. ON ASSESSMENT ROLL
Unknown	73	23	LA JOLLA PARK	1	25	165	17	15	5	79					22	94	Unknown	73	AUG 12 1908	22	94	Paid 275
Unknown	74	23	LA JOLLA PARK	2	25	25	17	16		88					18	04	Unknown	74	AUG 12 1908	18	04	
Unknown	75	23	LA JOLLA PARK	3	25	25	17	15		88					18	03	Unknown	75	AUG 12 1908	18	03	PAID IN FULL RET. ON ASSESSMENT ROLL
Unknown	76	23	LA JOLLA PARK	4	25	25	17	15		88					18	03	Unknown	76	AUG 12 1908	18	03	PAID IN FULL RET. ON ASSESSMENT ROLL
Unknown	77	23	LA JOLLA PARK	5	25	25	17	16		88					18	04	Unknown	77	AUG 12 1908	18	04	PAID IN FULL RET. ON ASSESSMENT ROLL
Unknown	78	23	LA JOLLA PARK	6	25	25	17	15		88					18	03	Unknown	78	AUG 12 1908	18	03	PAID IN FULL RET. ON ASSESSMENT ROLL
Unknown	79	23	LA JOLLA PARK	7	25	25	17	15		88					18	03	Unknown	79	AUG 12 1908	18	03	PAID IN FULL RET. ON ASSESSMENT ROLL
Unknown	80	23	LA JOLLA PARK	8	25	25	17	16		88					18	04	Unknown	80	AUG 12 1908	18	04	PAID IN FULL RET. ON ASSESSMENT ROLL
Unknown	81	23	LA JOLLA PARK	9	25	25	17	15		88					18	03	Unknown	81	AUG 12 1908	18	03	PAID IN FULL RET. ON ASSESSMENT ROLL
Unknown	82	23	LA JOLLA PARK	10	25	22 3	17	15		77 13					18	05	Unknown	82	AUG 12 1908	18	05	PAID IN FULL RET. ON ASSESSMENT ROLL
Unknown	83	23	LA JOLLA PARK	11	25	25	17	16	1	11					18	27						PAID IN FULL RET. ON ASSESSMENT ROLL
Unknown	84	23	LA JOLLA PARK	12	25	25	17	15	1	12					18	27						PAID IN FULL RET. ON ASSESSMENT ROLL
Unknown	85	23	LA JOLLA PARK	13	25	25	17	15	1	11					18	26						PAID IN FULL RET. ON ASSESSMENT ROLL
Unknown	86	23	LA JOLLA PARK	14	25	25	17	16	1	11					18	27						PAID IN FULL RET. ON ASSESSMENT ROLL
Unknown	87	23	LA JOLLA PARK	15	25	25	17	15	1	12					18	27	Unknown	87	AUG 12 1908	18	27	Paid in full 11/09
Unknown	88	23	LA JOLLA PARK	16	25	25	17	15	1	11					18	26	Unknown	88	AUG 12 1908	18	26	Paid in full
Unknown	89	23	LA JOLLA PARK	17	94	259	64	49	11	53					76	02	Unknown	89	AUG 12 1908	76	02	CONCLUSIVELY PRESUMED PAID
Unknown	90	22	LA JOLLA PARK	16	79	232	54	20	10	33					64	53	Unknown	90	AUG 12 1908	64	53	PAID IN FULL RET. ON ASSESSMENT ROLL
Unknown	91	22	LA JOLLA PARK	17	25	25	17	15	1	12					18	27	Unknown	91	AUG 12 1908	18	27	PAID IN FULL RET. ON ASSESSMENT ROLL
Unknown	92	22	LA JOLLA PARK	18	25	25	17	16	1	11					18	27	Unknown	92	AUG 12 1908	18	27	PAID IN FULL RET. ON ASSESSMENT ROLL
Unknown	93	22	LA JOLLA PARK	19	25	25	17	15	1	11					18	26	Unknown	93	AUG 12 1908	18	26	PAID IN FULL RET. ON ASSESSMENT ROLL
Unknown	94	22	LA JOLLA PARK	20	25	25	17	15	1	12					18	27	Unknown	94	AUG 12 1908	18	27	PAID IN FULL RET. ON ASSESSMENT ROLL
Unknown	95	22	LA JOLLA PARK	21	25	25	17	16	1	11					18	27						PAID IN FULL RET. ON ASSESSMENT ROLL
Unknown	96	22	LA JOLLA PARK	22	25	25	17	15	1	11					18	26						PAID IN FULL RET. ON ASSESSMENT ROLL
Unknown	97	22	LA JOLLA PARK	23	25	145 105	17	15		50 47					18	12	Unknown	97	AUG 12 1908	18	12	PAID IN FULL RET. ON ASSESSMENT ROLL
Unknown	98	22	LA JOLLA PARK	24	25	25	17	16		88					18	04	Unknown	98	AUG 12 1908	18	04	PAID IN FULL RET. ON ASSESSMENT ROLL
Unknown	99	22	LA JOLLA PARK	25	25	25	17	15		88					18	03	Unknown	99	AUG 12 1908	18	03	PAID IN FULL RET. ON ASSESSMENT ROLL
Unknown	100	22	LA JOLLA PARK	26	25	25	17	15		88					18	03	Unknown	100	AUG 12 1908	18	03	PAID IN FULL RET. ON ASSESSMENT ROLL
Unknown	101	22	LA JOLLA PARK	27	25	25	17	16		89					18	03	Unknown	101	AUG 12 1908	18	03	PAID IN FULL RET. ON ASSESSMENT ROLL
Unknown	102	22	LA JOLLA PARK	28	25	25	17	15		88					18	03	Unknown	102	AUG 12 1908	18	03	PAID IN FULL RET. ON ASSESSMENT ROLL
Unknown	103	22	LA JOLLA PARK	29	25	25	17	15		88					18	03	Unknown	103	AUG 12 1908	18	03	PAID IN FULL RET. ON ASSESSMENT ROLL
Unknown	104	22	LA JOLLA PARK	30	25	25	17	16		87					18	03	Unknown	104	AUG 12 1908	18	03	PAID IN FULL RET. ON ASSESSMENT ROLL
Unknown	105	22	LA JOLLA PARK	31	25	25	17	15		88					18	03	Unknown	105	AUG 12 1908	18	03	PAID IN FULL RET. ON ASSESSMENT ROLL
Unknown	106	22	LA JOLLA PARK	32	25	165	17	15	5	79					22	94	Unknown	106	AUG 12 1908	22	94	PAID IN FULL RET. ON ASSESSMENT ROLL
Unknown	107	29	LA JOLLA PARK	1	25	165	17	16	6	91					24	07	Unknown	107	AUG 12 1908	24	07	PAID IN FULL RET. ON ASSESSMENT ROLL
Unknown	108	29	LA JOLLA PARK	2	25	25	17	15	1	04					18	19	Unknown	108	AUG 12 1908	18	19	PAID IN FULL RET. ON ASSESSMENT ROLL
Unknown	109	29	LA JOLLA PARK	3	25	25	17	15	1	05					18	20	Unknown	109	AUG 12 1908	18	20	PAID IN FULL RET. ON ASSESSMENT ROLL
Unknown	110	29	LA JOLLA PARK	4	25	25	17	16	1	04					18	20	Unknown	110	AUG 12 1908	18	20	PAID IN FULL RET. ON ASSESSMENT ROLL
Unknown	111	29	LA JOLLA PARK	5	25	25	17	15	1	05					18	20	Unknown	111	AUG 12 1908	18	20	PAID IN FULL RET. ON ASSESSMENT ROLL
Unknown	112	29	LA JOLLA PARK	6	25	25	17	15	1	05					18	20	Unknown	112	AUG 12 1908	18	20	PAID IN FULL RET. ON ASSESSMENT ROLL
Unknown	113	29	LA JOLLA PARK	7	25	25	17	16	1	04					18	20	Unknown	113	AUG 12 1908	18	20	PAID IN FULL RET. ON ASSESSMENT ROLL
Unknown	114	29	LA JOLLA PARK	8	25	25	17	15	1	05					18	20	Unknown	114	AUG 12 1908	18	20	PAID IN FULL RET. ON ASSESSMENT ROLL
Unknown	115	29	LA JOLLA PARK	9	25	25	17	15	1	05					18	20	Unknown	115	AUG 12 1908	18	20	PAID IN FULL RET. ON ASSESSMENT ROLL
Unknown	116	29	LA JOLLA PARK	10	25	25	17	16	1	04					18	20	Unknown	116	AUG 12 1908	18	20	PAID IN FULL RET. ON ASSESSMENT ROLL
Unknown	117	29	LA JOLLA PARK	11	25	25	17	15		88					18	03	Unknown	117	AUG 12 1908	18	03	PAID IN FULL RET. ON ASSESSMENT ROLL
Unknown	118	29	LA JOLLA PARK	12	25	25	17	15		88					18	03	Unknown	118	AUG 12 1908	18	03	PAID IN FULL RET. ON ASSESSMENT ROLL
Unknown	119	29	LA JOLLA PARK	13	25	25	17	16		87					18	03	Unknown	119	AUG 12 1908	18	03	PAID IN FULL RET. ON ASSESSMENT ROLL
Unknown	120	29	LA JOLLA PARK	14	25	25	17	15		88					18	03	Unknown	120		18	03	CONCLUSIVELY PRESUMED PAID
Unknown	121	29	LA JOLLA PARK	15	25	25	17	15		88					18	03	Unknown	121	AUG 12 1908	18	03	CONCLUSIVELY PRESUMED PAID
Unknown	122	29	LA JOLLA PARK	16	25	25	17	16		87					18	03	Unknown	122		18	03	PAID IN FULL RET. ON ASSESSMENT ROLL
Unknown	123	29	LA JOLLA PARK	17	25	25	17	15		88					18	03	Unknown	123	AUG 12 1908	18	03	PAID IN FULL RET. ON ASSESSMENT ROLL

OWNERS	ASSESSED UPON						Assessment		Assessment		Assessment		Assessment		Total Assessment		Demands Made Upon as Owners	Assessment Numbers	Date of Demand ----------190--	Assessment Due and Unpaid		SUBSEQUENT PAY
	Assessment Number	Block	Tract or Subdivision	Lot			Dollars	Cents	Dollars	Cents	Dollars	Cents	Dollars	Cents	Dollars	Cents				Dollars	Cents	
Unknown	124	29	LA JOLLA PARK	18	25	25	17	15		88					18	03	Unknown	124	AUG 12 1908	18	03	PAID IN FULL
Unknown	125	29	LA JOLLA PARK	19	25	25	17	16		88					18	04	Unknown	125	AUG 12 1908	18	04	PAID IN FUL
Unknown	126	29	LA JOLLA PARK	20	25	165	17	15	5	79					22	94	Unknown	126	AUG 12 1908	22	94	PAID IN FULL
Unknown	127	30	LA JOLLA PARK	31	25	165	17	15	5	79					22	94	Unknown	127	AUG 12 1908	22	94	PAID IN FULL
Unknown	128	30	LA JOLLA PARK	32	25	25	17	16		88					18	04	Unknown	128	AUG 12 1908	18	04	PAID IN FULL
Unknown	129	30	LA JOLLA PARK	33	25	25	17	15		88					18	03	Unknown	129	AUG 12 1908	18	03	CONCLUSIVELY PRESUMED PAI
Unknown	130	30	LA JOLLA PARK	34	25	25	17	15		88					18	03	Unknown	130	AUG 12 1908	18	03	CONCLUSIVELY PRESUMED PAID
Unknown	131	30	LA JOLLA PARK	25	25	25	17	16		88					18	04	Unknown	131	AUG 12 1908	18	04	CONCLUSIVELY PRESUMED PAID
Unknown	132	30	LA JOLLA PARK	36	25	25	17	15		88					18	03	Unknown	132	AUG 12 1908	18	03	CONCLUSIVELY PRESUMED PAID
Unknown	133	30	LA JOLLA PARK	37	25	25	17	15		88					18	03	Unknown	133	AUG 12 1908	18	03	CONCLUSIVELY PRESUMED PAID
Unknown	134	30	LA JOLLA PARK	28	25	25	17	16		88					18	04	Unknown	134	AUG 12 1908	18	04	CONCLUSIVELY PRESUMED PAID
Unknown	135	30	LA JOLLA PARK	39	25	25	17	15		88					18	03	Unknown	135	AUG 12 1908	18	03	CONCLUSIVELY PRESUMED PAID
Unknown	136	30	LA JOLLA PARK	30	25	25	17	15		88					18	03	Unknown	136	AUG 12 1908	18	03	CONCLUSIVELY PRESUMED PAID
Unknown	137	30	LA JOLLA PARK	31	25	25	17	16	1	04					18	20	Unknown	137	AUG 12 1908	18	20	PAID IN FULL
Unknown	138	30	LA JOLLA PARK	32	25	25	17	15	1	05					18	20	Unknown	138	AUG 12 1908	18	20	PAID IN FULL
Unknown	139	30	LA JOLLA PARK	33	25	25	17	15	1	05					18	20	Unknown	139	AUG 12 1908	18	20	PAID IN FULL
Unknown	140	30	LA JOLLA PARK	34	25	25	17	16	1	04					18	20	Unknown	140	AUG 12 1908	18	20	PAID IN FUL
Unknown	141	30	LA JOLLA PARK	35	25	25	17	15	1	05					18	20	Unknown	141	AUG 12 1908	18	20	PAID IN FULL
Unknown	142	30	LA JOLLA PARK	36	25	25	17	15	1	05					18	20	Unknown	142	AUG 12 1908	18	20	PAID IN FULL
Unknown	143	30	LA JOLLA PARK	37	25	25	17	16	1	04					18	20	Unknown	143	AUG 12 1908	18	20	PAID IN FULL
Unknown	144	30	LA JOLLA PARK	38	25	25	17	15	1	05					18	20	Unknown	144	AUG 12 1908	18	20	PAID IN FULL
Unknown	145	30	LA JOLLA PARK	39	25	25	17	15	1	05					18	20	Unknown	145	AUG 12 1908	18	20	PAID IN FULL
Unknown	146	30	LA JOLLA PARK	40	25	165	17	16	6	91					24	07	Unknown	146	AUG 12 1908	24	07	PAID IN FULL 154
Unknown	147	39	LA JOLLA PARK	1	25	165	17	15					874	75	89		Unknown	147	AUG 12 1908			CONCLUSIVELY PRESUMED PAID
Unknown	148	39	LA JOLLA PARK	2	25	25	17	15					1	33	18	48	Unknown	148	AUG 12 1908			CONCLUSIVELY PRESUMED PAID
Unknown	149	39	LA JOLLA PARK	3	25	25	17	16					1	32	18	48	Unknown	149	AUG 12 1908			CONCLUSIVELY PRESUMED PAID
Unknown	150	39	LA JOLLA PARK	4	25	25	17	15					1	33	18	48	Unknown	150	AUG 12 1908			PAID IN FULL
Unknown	151	39	LA JOLLA PARK	5	25	25	17	15					1	32	18	47	Unknown	151	AUG 12 1908			PAID IN FULL
Unknown	152	39	LA JOLLA PARK	6	25	25	17	16					1	32	18	48	Unknown	152	AUG 12 1908			PAID IN FULL
Unknown	153	39	LA JOLLA PARK	7	25	25	17	15					1	32	18	47	Unknown	153	AUG 12 1908			PAID IN FULL
Unknown	154	39	LA JOLLA PARK	8	25	25	17	15					1	33	18	48	Unknown	154	AUG 12 1908			PAID IN FULL
Unknown	155	39	LA JOLLA PARK	9	25	25	17	16					1	32	18	48	Unknown	155	AUG 12 1908			PAID IN FULL
Unknown	156	39	LA JOLLA PARK	10	25	25	17	15					1	33	18	48	Unknown	156	AUG 12 1908			PAID IN FULL
Unknown	157	39	LA JOLLA PARK	11	25	25	17	15	1	05					18	20	Unknown	157	AUG 12 1908			PAID IN FULL
Unknown	158	39	LA JOLLA PARK	12	25	25	17	16	1	04					18	20	Unknown	158	AUG 12 1908			PAID IN FULL
Unknown	159	39	LA JOLLA PARK	13	25	25	17	15	1	05					18	20	Unknown	159	AUG 12 1908			PAID IN FULL
Unknown	160	39	LA JOLLA PARK	14	25	25	17	15	1	05					18	20	Unknown	160	AUG 12 1908			PAID IN FULL
Unknown	161	39	LA JOLLA PARK	15	25	25	17	16	1	04					18	20	Unknown	161	AUG 12 1908			PAID IN FULL
Unknown	162	39	LA JOLLA PARK	16	25	25	17	15	1	05					18	20	Unknown	162	AUG 12 1908			PAID IN FULL
Unknown	163	39	LA JOLLA PARK	17	25	25	17	15	1	05					18	20	Unknown	163	AUG 12 1908			PAID IN FULL
Unknown	164	39	LA JOLLA PARK	18	25	25	17	16	1	04					18	20	Unknown	164	AUG 12 1908			PAID IN FULL
Unknown	165	39	LA JOLLA PARK	19	25	25	17	15	1	05					18	20	Unknown	165	AUG 12 1908			PAID IN FULL CONTRACTORS RECPT
Unknown	166	39	LA JOLLA PARK	20	25	165	17	15	6	91					24	06	Unknown	166	AUG 12 1908			PAID IN FULL CONTRACTORS RECPT
Unknown	167	38	LA JOLLA PARK	22	25	165	17	16	6	91					24	07	Unknown	167	AUG 12 1908			PAID IN FU
Unknown	168	38	LA JOLLA PARK	23	25	25	17	15	1	05					18	20	Unknown	168	AUG 12 1908			PAID IN FU
Unknown	169	38	LA JOLLA PARK	24	25	25	17	15	1	05					18	20	Unknown	169	AUG 12 1908			PAID IN FUL
Unknown	170	38	LA JOLLA PARK	25	25	25	17	16	1	04					18	20	Unknown	170	AUG 12 1908			PAID IN FU
Unknown	171	38	LA JOLLA PARK	26	25	25	17	15	1	05					18	20	Unknown	171	AUG 12 1908			PAID IN FU
Unknown	172	38	LA JOLLA PARK	27	25	25	17	15	1	05					18	20	Unknown	172	AUG 12 1908			PAID IN FU
Unknown	173	38	LA JOLLA PARK	28	25	25	17	16	1	04					18	20	Unknown	173	AUG 12 1908			PAID IN FULL
Unknown	174	38	LA JOLLA PARK	29	25	25	17	15	1	05					18	20	Unknown	174	AUG 12 1908			PAID IN FULL
Unknown	175	38	LA JOLLA PARK	30	25	25	17	15	1	05					18	20	Unknown	175	AUG 12 1908			PAID IN FULL
Unknown	176	38	LA JOLLA PARK	31	25	25	17	16	1	04					18	20	Unknown	176	AUG 12 1908			PAID IN FU
Unknown	177	38	LA JOLLA PARK	32	25	25	17	15	1	05					18	20	Unknown	177	AUG 12 1908			PAID IN FU

OWNERS	Assessment Number	Block	Tract or Subdivision	Lot			Assessment Dollars	Assessment Cents	Assessment Dollars	Assessment Cents	Assessment Dollars	Assessment Cents	Assessment Dollars	Assessment Cents	Total Assessment Dollars	Total Assessment Cents	Demands Made Upon as Owners	Assessment Numbers	Date of Demand ----------190--	Assessment Due and Unpaid Dollars	Assessment Due and Unpaid Cents	SUBSEQUENT PAYMENTS
Unknown	178	38	LA JOLLA PARK	33	25	25	17	15	1	05					18	20	Unknown	178	AUG 12 1908	18	20	PAID IN FULL RET. ON ASSESSMENT ROLL
Unknown	179	38	LA JOLLA PARK	34	25	25	17	16	1	04					18	20	Unknown	179	AUG 12 1908	18	20	PAID IN FULL RET. ON ASSESSMENT ROLL
Unknown	180	38	LA JOLLA PARK	35	25	25	17	15	1	05					18	20	Unknown	180	AUG 12 1908	18	20	PAID IN FULL RET. ON ASSESSMENT ROLL
Unknown	181	38	LA JOLLA PARK	36	25	25	17	15	1	05					18	20	Unknown	181	AUG 12 1908	18	20	PAID IN FULL RET. ON ASSESSMENT ROLL
Unknown	182	38	LA JOLLA PARK	37	25	985	17	16		40					17	56	Unknown	182	AUG 12 1908	17	56	PAID IN FULL RET. ON ASSESSMENT ROLL
Unknown	183	38	LA JOLLA PARK	38	25		17	15							17	15	Unknown	183	AUG 12 1908	17	15	PAID IN FULL RET. ON ASSESSMENT ROLL
Unknown	184	38	LA JOLLA PARK	39	25		17	16							17	15	Unknown	184	AUG 12 1908	17	15	PAID IN FULL RET. ON ASSESSMENT ROLL
Unknown	185	38	LA JOLLA PARK	40	25		17	16							17	16	Unknown	185	AUG 12 1908	17	16	PAID IN FULL RET. ON ASSESSMENT ROLL
Unknown	186	38	LA JOLLA PARK	41	25		17	15							17	15	Unknown	186	AUG 12 1908	17	15	PAID IN FULL RET. ON ASSESSMENT ROLL
Unknown	187	38	LA JOLLA PARK	42	25	25	17	15			12	51			29	66	Unknown	187	AUG 12 1908	29	66	PAID IN FULL RET. ON ASSESSMENT ROLL
Unknown	188	38	LA JOLLA PARK	43	25	25	17	16			12	51			29	67	Unknown	188	AUG 12 1908	29	67	PAID IN FULL RET. ON ASSESSMENT ROLL
Unknown	189	38	LA JOLLA PARK	44	50	30	34	31			15	01			49	32	Unknown	189	AUG 12 1908	49	32	PAID IN FULL RET. ON ASSESSMENT ROLL
Unknown	190	38	LA JOLLA PARK	45	50		34	31							34	31	Unknown	190	AUG 12 1908	34	31	PAID IN FULL Credit on said $77.16 CERTIFICATE NO. 3114
Unknown	191	38	LA JOLLA PARK	46	119.7		82	12							82	12	Unknown	191	AUG 12 1908	82	12	PAID IN FULL RET. ON ASSESSMENT ROLL
Unknown	192	54	LA JOLLA PARK	1	26		17	83							17	83	Unknown	192	AUG 12 1908	17	83	CONCLUSIVELY PRESUMED PAID
Unknown	193	54	LA JOLLA PARK	2	25		17	15							17	15	Unknown	193	AUG 12 1908	17	15	CONCLUSIVELY PRESUMED PAID
Unknown	194	54	LA JOLLA PARK	3	25		17	15							17	15	Unknown	194	AUG 12 1908	17	15	CONCLUSIVELY PRESUMED PAID
Unknown	195	54	LA JOLLA PARK	4	25		17	16							17	16	Unknown	195	AUG 12 1908	17	16	CONCLUSIVELY PRESUMED PAID
Unknown	196	54	LA JOLLA PARK	5	25	13	17	15						68	17	83	Unknown	196	AUG 12 1908	17	83	CONCLUSIVELY PRESUMED PAID
Unknown	197	54	LA JOLLA PARK	6	25	25	17	15					1	33	18	48	Unknown	197	AUG 12 1908	18	48	CONCLUSIVELY PRESUMED PAID
Unknown	198	54	LA JOLLA PARK	7	25	25	17	16					1	32	18	48	Unknown	198	AUG 12 1908	18	48	PAID IN FULL RET. ON ASSESSMENT ROLL
Unknown	199	54	LA JOLLA PARK	8	25	25	17	15					1	33	18	48	Unknown	199	AUG 12 1908	18	48	PAID IN FULL RET. ON ASSESSMENT ROLL
Unknown	200	54	LA JOLLA PARK	9	25	175	17	15					9	27	26	42	Unknown	200	AUG 12 1908	26	42	PAID IN FULL RET. ON ASSESSMENT ROLL
Unknown	201	59	LA JOLLA PARK	13	230		157	80							157	80	Unknown	201	AUG 13 1908	157	80	PAID IN FULL RET. ON ASSESSMENT ROLL
Unknown	202	59	LA JOLLA PARK	12	190	80	130	36			120	29			296	25	Unknown	202	AUG 13 1908	296	25	PAID IN FULL RET. ON ASSESSMENT ROLL
Unknown	203	59	LA JOLLA PARK	11	52		35	68							35	68	Unknown	203	AUG 13 1908	35	68	PAID IN FULL RET. ON ASSESSMENT ROLL
Unknown	204	59	LA JOLLA PARK	10	52		35	67							35	67	Unknown	204	AUG 13 1908	35	67	PAID IN FULL RET. ON ASSESSMENT ROLL
Unknown	205	59	LA JOLLA PARK	9	52		35	68							35	68	Unknown	205	AUG 13 1908	35	68	PAID IN FULL RET. ON ASSESSMENT ROLL
Unknown	206	59	LA JOLLA PARK	8	52		35	67							35	67	Unknown	206	AUG 13 1908	35	67	PAID IN FULL RET. ON ASSESSMENT ROLL
Unknown	207	59	LA JOLLA PARK	7	52		35	68							35	68	Unknown	207	AUG 13 1908	35	68	PAID IN FULL RET. ON ASSESSMENT ROLL
Unknown	208	59	LA JOLLA PARK	6	52		35	67							35	67	Unknown	208	AUG 13 1908	35	67	PAID IN FULL RET. ON ASSESSMENT ROLL
Unknown	209	59	LA JOLLA PARK	5	52		35	68							35	68	Unknown	209	AUG 13 1908	35	68	PAID IN FULL RET. ON ASSESSMENT ROLL
Unknown	210	59	LA JOLLA PARK	4	52		35	67							35	67	Unknown	210	AUG 13 1908	35	67	CONCLUSIVELY PRESUMED PAID
Unknown	211	59	LA JOLLA PARK	3	56		38	42							38	42	Unknown	211	AUG 13 1908	38	42	CONCLUSIVELY PRESUMED PAID
Unknown	212	59	LA JOLLA PARK	2	63		43	22							43	22	Unknown	212	AUG 13 1908	43	22	CONCLUSIVELY PRESUMED PAID
Unknown	213	59	LA JOLLA PARK	1	125		85	76							85	76	Unknown	213	AUG 13 1908	85	76	PAID IN FULL RET. ON ASSESSMENT ROLL
Unknown	214	59	LA JOLLA PARK	27	105		72	04							72	04	Unknown	214	AUG 13 1908	72	04	PAID IN FULL RET. ON ASSESSMENT ROLL
Unknown	215	59	LA JOLLA PARK	28	72		49	40							49	40	Unknown	215	AUG 13 1908	49	40	PAID IN FULL RET. ON ASSESSMENT ROLL
Unknown	216	59	LA JOLLA PARK	29	115		78	90							78	90	Unknown	216	AUG 13 1908	78	90	PAID IN FULL RET. ON ASSESSMENT ROLL
Unknown	217	59	LA JOLLA PARK	30	105		72	04							72	04	Unknown	217	AUG 13 1908	72	04	CONCLUSIVELY PRESUMED PAID
Unknown	218	59	LA JOLLA PARK	31	108		74	10							74	10	Unknown	218	AUG 13 1908	74	10	CONCLUSIVELY PRESUMED PAID
Unknown	219	59	LA JOLLA PARK	32	80		54	89							54	89	Unknown	219	AUG 13 1908	54	89	CONCLUSIVELY PRESUMED PAID
Unknown	220	59	LA JOLLA PARK	33	75		51	46							51	46	Unknown	220	AUG 13 1908	51	46	PAID IN FULL RET. ON ASSESSMENT ROLL
Unknown	221	57	Torrey Sing. Block	57	33	100	60	68	61				7	88	76	49	Unknown	221	AUG 13 1908	76	49	PAID IN FULL RET. ON ASSESSMENT ROLL
Unknown	222	57	Torrey Sing Block	57	31	90	40	61	74				5	25	66	99	Unknown	222	AUG 13 1908	66	99	PAID IN FULL RET. ON ASSESSMENT ROLL
Unknown	223	57	Torrey Sing Block	57	30	110	170	75	47				22	32	97	79	Unknown	223	AUG 13 1908	97	79	PAID IN FULL RET. ON ASSESSMENT ROLL
Unknown	224	57	Torrey Sing Block	57	29		25						3	28	3	28	Unknown	224	AUG 13 1908	3	28	PAID IN FULL RET. ON ASSESSMENT ROLL
Unknown	225	57	Torrey Sing Block	57	28		25						3	28	3	28	Unknown	225	AUG 13 1908	3	28	PAID IN FULL RET. ON ASSESSMENT ROLL
Unknown	226	57	Torrey Sing Block	57	12	57½	98.7 496	39	28				382 651		49	57	Unknown	226	AUG 13 1908	49	57	PAID IN FULL RET. ON ASSESSMENT ROLL
Unknown	227	57	Torrey Sing Block	57	13		33 25						128 3	28	4	56	Unknown	227	AUG 13 1908	4	56	PAID IN FULL RET. ON ASSESSMENT ROLL
Unknown	228	57	Torrey Sing Block	57	14		25						3	28	3	28	Unknown	228	AUG 13 1908	3	28	PAID IN FULL RET. ON ASSESSMENT ROLL
Unknown	229	57	Torrey Sing Block	57	15		25						3	28	3	28	Unknown	229	AUG 13 1908	3	28	PAID IN FULL RET. ON ASSESSMENT ROLL
Unknown	230	57	Torrey Sing Block	57	16		25						3	28	3	28	Unknown	230	AUG 13 1908	3	28	PAID IN FULL RET. ON ASSESSMENT ROLL
Unknown	231	57	Torrey Sing Block	57	17		25						3	28	3	28	Unknown	231	AUG 13 1908	3	28	PAID IN FULL RET. ON ASSESSMENT ROLL

OWNERS	ASSESSED UPON						Assessment		Assessment		Assessment		Assessment		Total Assessment		Demands Made Upon as Owners	Assessment Numbers	Date of Demand ----------190--	Assessment Due and Unpaid		SUBSEQUENT PAYM
	Assessment Number	Block	Tract or Subdivision	Lot			Dollars	Cents	Dollars	Cents	Dollars	Cents	Dollars	Cents	Dollars	Cents				Dollars	Cents	
Unknown	232	57	Pond Subdivision	18		25							3	28	3	28	Unknown	232	AUG 13 1908	PAID IN FULL		
Unknown	233	57	Pond Subdivision	19		17							7	23	7	23	Unknown	233	AUG 13 1908	PAID IN FULL		
Unknown	234	57	Pond Subdivision	11		90							3	48	3	48			# 115 9.	PAID IN FULL CONTRACTORS RECPT		
Unknown	235	57	Pond Subdivision	10		26							1	02	1	02	Unknown	235	AUG 13 1908	PAID IN FULL		
Unknown	236	57	Pond Subdivision	9		10 45								41		41	Unknown	236	AUG 13 1908	PAID IN FULL		
Unknown	237		La Jolla Park		6&5	1208	447	55					46	75	489	30	Unknown	237	AUG 13 1908	PAID IN FULL		
Unknown															6111	25						
Unknown																						
Unknown																						
Unknown															

DIAGRAM

Exhibiting Girard Street and its intersecting Streets from the South line of La Jolla Park to the West line of Cave Street, in the City of San Diego, California, on which work has been done under my official contract as Street Superintendent of said City, with H. G. Hutton dated the 20 day of July A.D. 1905, for the grading of said Girard Street, as is more particularly described in said contract; showing the relative location of each district, lot, portion of lot, or parcel of land assessed, to the work done; numbered in red ink to correspond with the red ink numbers in the assessment; and showing the number of feet fronting assessed for said work contracted for and performed. Herein "No." is used for the word "number" and "#" for the word "feet". The marks ' and " mean respectively "feet" and "inches". Figures in Black ink next to property line show, each, the length of said line in feet. Other figures in black ink show the numbers of the lots.

KLINE ST.

RAVINA ST.

PEARL ST.

LA JOLLA PARK.

FAY ST.

GIRARD ST.

HERSCHEL ST.

STATE ST.

COLLEGE ST.

LA JOLLA CENTER ADDITION

CHULA VISTA ST.

The Lots and Blocks in La Jolla Park as shown on this sheet are according to Map No. 352, Filed in the office of the County Recorder of the County of San Diego, State of California.

The Lots and Blocks in Center Addition to La Jolla Park, as shown on this sheet are according to Map No. 915, filed in the office of the County Recorder of the County of San Diego, State of California.

At said City of San Diego, California, this [illegible] day of [illegible] A. D. 190

Superintendent of Streets of the City of San Diego, California.

The Lots and Blocks in La Jolla Park as shown on this sheet are according to Map No. 352, filed in the office of the County Recorder of the County of San Diego, State of California.



PACIFIC

THE TERRACE SUB, BLOCK 57, LA JOLLA PARK.

BOULEVARD.

LA JOLLA PARK

OCEAN

JENNER

OCEAN

THE 57 TERRACE

GIRARD

ST.

PROSPECT

GIRARD ST.

HERSCHEL ST.

ST.

ST.

CAVE ST.

THE PARK SUB., BLOCK 57, LA JOLLA PARK.

LA JOLLA PARK.

THE LOTS IN THE PARK SUBDIVISION OF BLOCK 57, LA JOLLA PARK, AS SHOWN ON THIS SHEET ARE ACCORDING TO MAP NO. 804, FILED IN THE OFFICE OF THE COUNTY RECORDER OF THE COUNTY OF SAN DIEGO, STATE OF CALIFORNIA.

THE LOTS IN THE TERRACE SUBDIVISION OF BLOCK 57 LA JOLLA PARK AS SHOWN ON THIS SHEET ARE ACCORDING TO MAP NO. 800, FILED IN THE OFFICE OF THE COUNTY RECORDER OF THE COUNTY OF SAN DIEGO, STATE OF CALIFORNIA.

The Lots and Blocks in La Jolla Park as shown on this sheet are according to Map No. 352, filed in the office of the County Recorder of the County of San Diego, State of California.

Done at San Diego, California AUG 10 1908 190...

J. C. Brockway
Superintendent of Streets of the City of San Diego, California.

Recorded AUG 10 1908 190...

J. C. Brockway
Superintendent of Streets of the City of San Diego, California.

I, J. C. Brockway Superintendent of Streets of the City of San Diego, California, do hereby certify that all charges herein stated are correct, and that the computations and calculations of this Assessment are correct.

J. C. Brockway
Superintendent of Streets of the City of San Diego, California.

Recorded AUG 10 1908 190...

J. C. Brockway
Superintendent of Streets of the City of San Diego, California.

CERTIFICATE OF THE CITY ENGINEER

I, A. F. CROWELL City Engineer of the City of San Diego, in the County of San Diego, State of California, do hereby certify that the work of Grading Grant Street from the South line of La Jolla Point ~~Street~~ to the west line of Cave Street was performed in accordance with the surveys and the engineering work done by me and under my direction; and that the quantities thereof were correctly given by me to the Superintendent of Streets, and said work is in accord with the official grade of said street.

A. F. CROWELL
City Engineer of the City of San Diego, California.

Dated at San Diego, Calif., AUG 10 1908 190...

Recorded AUG 10 1908 190...

J. C. Brockway
Superintendent of Streets of the City of San Diego, California.

(Affiant's Name).

M. H. Kuckey

Subscribed and sworn to this 11th day of August A. D., 1908 before me,

[SEAL] Sylvester Hartley
Notary Public.

Filed this 11th day of August A. D., 1908

J. C. Brockway
Street Superintendent of the City of San Diego.

Recorded August 11th A. D., 1908

J. C. Brockway
Street Superintendent of the City of San Diego.

WARRANT

By Virtue Hereof, I, J. C. Brockway Street Superintendent of the City of San Diego, County of San Diego, and State of California, by virtue of the authority vested in me as said Street Superintendent, do authorize and empower H. G. Denton his agents or assigns, to demand and receive the several assessments upon the assessment and diagram hereto attached, and this shall be his warrant for the same.

San Diego, AUG 10 1908 A. D., 190...

J. C. Brockway
Street Superintendent of the City of San Diego.

Countersigned by .....
Mayor of City of San Diego.

Recorded AUG 10 1908 A. D., 190...

.....
Street Superintendent of the City of San Diego.

CERTIFICATE OF RECORD

I hereby complete and sign the foregoing record from page .....to page..... both inclusive, of the Assessment, Diagram, Warrant. Certificate of the City Engineer, Contractor's Return and also in the Book of "Contracts and Bonds," the recorded Contract and Bond, each numbered....., all for the work therein described upon.....Street, from the.....line of.....Street, to the..... line of.....Street.

Office of the Street Superintendent, San Diego, California, this.....day of.....A. D., 190...

.....
Street Superintendent of the City of San Diego.

ASSESSMENT NUMBER.....

In the Matter of Grading Garnet Street from the east line of Lamont Street to the west line of Pendleton Street

Pursuant to Statute I, J. C. Broadway, as Street Superintendent of the City of San Diego, in the County of San Diego and State of California, do hereby assess and apportion, as shown hereinafter and in the diagram attached hereto, upon certain lots, portions of lots, and parcels of land ~~in that Assessment district described in said Resolution of Intention No.____ adopted ____ 190__~~ fronting on Garnet Street, in said City, from the east line of Lamont Street to the westerly line of Pendleton Street and on Streets intersecting it between said lines ~~and approved by the Mayor of said City on ____ 190__ and on file in the office of the Clerk of said City, the exterior boundaries of which said district are also shown on the diagram hereto attached, referred to and made a part hereof~~, the sum of Two Thousand Three Hundred Eighty-two 17/100 Dollars, ($2382.17), to be paid to H. G. Fenton or his agents or assigns, to cover the sum due (including incidental expenses) for the work of Grading Garnet Street from the east line of Lamont Street to the West line of Pendleton Street in said City, as said work is more particularly specified in my official contract therefor with said H. G. Fenton dated the 20th day of February A. D. 1908.

All of said work has been performed and materials furnished, complying with the specifications and under my direction, and to my satisfaction and acceptance. And because the names of the owners of said assessed property are unknown to me, I herewith write the word "Unknown" opposite the number of the lot and the amount assessed thereon, and the number of each lot, portion of lot, or parcel of land assessed.

TOTAL COST OF THE WORK IS $2382.17, AS FOLLOWS:

4039.5 Cu yds Cut @ 21¢	$ 848.30
5185.8 Cu yds Fill @ 21¢	$ 1089.02
Crossings	$ 200.00
	$
	$
	$
	$
Contract Cost	$ 2137.32

INCIDENTAL EXPENSES:

City Engineer's Official Fees	$ 150.00
Printing and Advertising	$ 44.85
Special Superintendent's compensation at $____ per day	$ 50.00
Incidental Expenses	$ 244.85
Contract Cost	$ 2137.32
Total Cost	$ 2382.17

DIVIDED AS FOLLOWS:

DESCRIPTION	Cu. yds Cut @ 21¢ per Cu. yd.	Cu. yds Fill @ 21¢ per Cu. yd.	Cost of Cut Dollars	Cost of Cut Cents	Cost of Fill Dollars	Cost of Fill Cents	Cost of Crossings Dollars	Cost of Crossings Cents	Incidental Expenses Dollars	Incidental Expenses Cents	Total Assessment Dollars	Total Assessment Cents	Number of Square Feet Assessed		Rate Per Square Foot Assessed Dollars	Rate Per Square Foot Assessed Cents
Frontages	3119 3	5120 3	655	05	1075	26	200	00	221	14	2151	45	4000			5378
Crossings																
Garnet & Mortley Sts	164 8	23 9	34	61	5	02			4	54	44	17		1480		02984
Garnet & Hoyt Sts	418 7	41 6	87	93	8	74			11	07	107	74		1480		0728
Garnet & Diving Sts	336 7		70	71					8	10	78	81		1452		05428

OWNERS	ASSESSED UPON						Assessment		Assessment		Assessment		Assessment		Total Assessment		Demands Made Upon as Owners	Assessment Numbers	Date of Demand ----------190--	Assessment Due and Unpaid		SUBSEQUENT PAY
	Assessment Number	Block	Tract or Subdivision	Lot			Dollars	Cents	Dollars	Cents	Dollars	Cents	Dollars	Cents	Dollars	Cents				Dollars	Cents	
Unknown	16	214	PACIFIC BEACH	6	25		13	44							13	44			PAID IN FULL RET. ON ASSESSMENT ROLL			
Unknown	17	214	PACIFIC BEACH	7	25		13	45							13	45			PAID IN FULL RET. ON ASSESSMENT ROLL			
Unknown	18	214	PACIFIC BEACH	8	25		13	45							13	45			PAID IN FULL RET. ON ASSESSMENT ROLL			
Unknown	19	214	PACIFIC BEACH	9	25		13	44							13	44			PAID IN FULL RET. ON ASSESSMENT ROLL			
Unknown	20	214	PACIFIC BEACH	10	25		13	45							13	45			PAID IN FULL RET. ON ASSESSMENT ROLL			
Unknown	21	214	PACIFIC BEACH	11	25	25	13	45		94					14	19			PAID IN FULL RET. ON ASSESSMENT ROLL			
Unknown	22	214	PACIFIC BEACH	12	25	25	13	45		95					14	20			PAID IN FULL RET. ON ASSESSMENT ROLL			
Unknown	23	214	PACIFIC BEACH	13	25	25	13	44		95					14	19			PAID IN FULL RET. ON ASSESSMENT ROLL			
Unknown	24	214	PACIFIC BEACH	14	25	25	13	45		94					14	19			PAID IN FULL RET. ON ASSESSMENT ROLL			
Unknown	25	214	PACIFIC BEACH	15	25	25	13	45		95					14	20			PAID IN FULL RET. ON ASSESSMENT ROLL			
Unknown	26	214	PACIFIC BEACH	16	25	25	13	44		95					14	19			PAID IN FULL RET. ON ASSESSMENT ROLL			
Unknown	27	214	PACIFIC BEACH	17	25	25	13	45		94					14	19			PAID IN FULL RET. ON ASSESSMENT ROLL			
Unknown	28	214	PACIFIC BEACH	18	25	25	13	45		95					14	20			PAID IN FULL RET. ON ASSESSMENT ROLL			
Unknown	29	214	PACIFIC BEACH	19	25	25	13	44		95					14	19			PAID IN FULL RET. ON ASSESSMENT ROLL			
Unknown	30	214	PACIFIC BEACH	20	25	145	13	45	4	32					17	77			PAID IN FULL RET. ON ASSESSMENT ROLL			
Unknown	31	213	PACIFIC BEACH	1	25	145	13	45	4	32					17	77			PAID IN FULL RET. ON ASSESSMENT ROLL			
Unknown	32	213	PACIFIC BEACH	2	25	25	13	44		95					14	19			PAID IN FULL RET. ON ASSESSMENT ROLL			
Unknown	33	213	PACIFIC BEACH	3	25	25	13	45		94					14	19			PAID IN FULL RET. ON ASSESSMENT ROLL			
Unknown	34	213	PACIFIC BEACH	4	25	25	13	45		95					14	20			PAID IN FULL RET. ON ASSESSMENT ROLL			
Unknown	35	213	PACIFIC BEACH	5	25	25	13	45		95					14	20			PAID IN FULL RET. ON ASSESSMENT ROLL			
Unknown	36	213	PACIFIC BEACH	6	25	25	13	44		95					14	19			PAID IN FULL RET. ON ASSESSMENT ROLL			
Unknown	37	213	PACIFIC BEACH	7	25	25	13	45		94					14	19			PAID IN FULL RET. ON ASSESSMENT ROLL			
Unknown	38	213	PACIFIC BEACH	8	25	25	13	45		94					14	19			PAID IN FULL RET. ON ASSESSMENT ROLL			
Unknown	39	213	PACIFIC BEACH	9	25	25	13	44		95					14	19			PAID IN FULL RET. ON ASSESSMENT ROLL			
Unknown	40	213	PACIFIC BEACH	10	25	25	13	45		95					14	20			PAID IN FULL RET. ON ASSESSMENT ROLL			
Unknown	41	206	PACIFIC BEACH	31	25	25	13	45		94					14	19			PAID IN FULL RET. ON ASSESSMENT ROLL			
Unknown	42	206	PACIFIC BEACH	32	25	25	13	44		95					14	19			PAID IN FULL RET. ON ASSESSMENT ROLL			
Unknown	43	206	PACIFIC BEACH	33	25	25	13	45		94					14	19			PAID IN FULL RET. ON ASSESSMENT ROLL			
Unknown	44	206	PACIFIC BEACH	34	25	25	13	45		95					14	20			PAID IN FULL RET. ON ASSESSMENT ROLL			
Unknown	45	206	PACIFIC BEACH	35	25	25	13	44		95					14	19			PAID IN FULL RET. ON ASSESSMENT ROLL			
Unknown	46	206	PACIFIC BEACH	36	25	25	13	45		94					14	19			PAID IN FULL RET. ON ASSESSMENT ROLL			
Unknown	47	206	PACIFIC BEACH	37	25	25	13	45		95					14	20			PAID IN FULL RET. ON ASSESSMENT ROLL			
Unknown	48	206	PACIFIC BEACH	38	25	25	13	45		95					14	20			PAID IN FULL RET. ON ASSESSMENT ROLL			
Unknown	49	206	PACIFIC BEACH	39	25	25	13	44		95					14	19			PAID IN FULL RET. ON ASSESSMENT ROLL			
Unknown	50	206	PACIFIC BEACH	40	25	145	13	45	4	32					17	77			PAID IN FULL RET. ON ASSESSMENT ROLL			
Unknown	51	205	PACIFIC BEACH	21	25	145	13	45	4	32					17	77			PAID IN FULL RET. ON ASSESSMENT ROLL			
Unknown	52	205	PACIFIC BEACH	22	25	25	13	44		95					14	19			PAID IN FULL RET. ON ASSESSMENT ROLL			
Unknown	53	205	PACIFIC BEACH	23	25	25	13	45		94					14	19			PAID IN FULL RET. ON ASSESSMENT ROLL			
Unknown	54	205	PACIFIC BEACH	24	25	25	13	45		95					14	20			PAID IN FULL RET. ON ASSESSMENT ROLL			
Unknown	55	205	PACIFIC BEACH	25	25	25	13	44		95					14	19			PAID IN FULL RET. ON ASSESSMENT ROLL			
Unknown	56	205	PACIFIC BEACH	26	25	25	13	45		94					14	19			PAID IN FULL RET. ON ASSESSMENT ROLL			
Unknown	57	205	PACIFIC BEACH	27	25	25	13	45		95					14	20			PAID IN FULL RET. ON ASSESSMENT ROLL			
Unknown	58	205	PACIFIC BEACH	28	25	25	13	44		95					14	19			PAID IN FULL RET. ON ASSESSMENT ROLL			
Unknown	59	205	PACIFIC BEACH	29	25	25	13	45		95					14	20			PAID IN FULL RET. ON ASSESSMENT ROLL			
Unknown	60	205	PACIFIC BEACH	30	25	25	13	45		95					14	20			PAID IN FULL RET. ON ASSESSMENT ROLL			
Unknown	61	213	PACIFIC BEACH	11	25	25	13	44	1	85					15	26			PAID IN FULL RET. ON ASSESSMENT ROLL			
Unknown	62	213	PACIFIC BEACH	12	25	25	13	44	1	86					15	26			PAID IN FULL RET. ON ASSESSMENT ROLL			
Unknown	63	213	PACIFIC BEACH	13	25	25	13	45	1	85					15	27			PAID IN FULL RET. ON ASSESSMENT ROLL			
Unknown	64	213	PACIFIC BEACH	14	25	25	13	45	1	86					15	27			PAID IN FULL RET. ON ASSESSMENT ROLL			
Unknown	65	213	PACIFIC BEACH	15	25	25	13	44	1	85					15	26			PAID IN FULL RET. ON ASSESSMENT ROLL			
Unknown	66	213	PACIFIC BEACH	16	25	25	13	45	1	86					15	27			PAID IN FULL RET. ON ASSESSMENT ROLL			
Unknown	67	213	PACIFIC BEACH	17	25	25	13	45	1	85					15	29			PAID IN FULL RET. ON ASSESSMENT ROLL			
Unknown	68	213	PACIFIC BEACH	18	25	25	13	44	1	86					15	26			PAID IN FULL RET. ON ASSESSMENT ROLL			
Unknown	69	213	PACIFIC BEACH	19	25	25	13	45	1	85					15	29			PAID IN FULL RET. ON ASSESSMENT ROLL			

OWNERS	Assessment Number	Block	Tract or Subdivision	Lot	Front Feet	Feet on Crossing	Frontage Assessment Dollars	Frontage Assessment Cents	Crossing Assessment Dollars	Crossing Assessment Cents	Assessment Dollars	Assessment Cents	Assessment Dollars	Assessment Cents	Total Assessment Dollars	Total Assessment Cents	Demands Made Upon as Owners	Assessment Numbers	Date of Demand ----------190--	Assessment Due and Unpaid Dollars	Assessment Due and Unpaid Cents	SUBSEQUENT PAYMENTS
Unknown	70	213	PACIFIC BEACH	20	25	145	13	45	10	55					24	00						PAID IN FULL RET. ON ASSESSMENT ROLL.
Unknown	71	212	PACIFIC BEACH	1	25	145	13	44	10	56					24	00						PAID IN FULL RET. ON ASSESSMENT ROLL.
Unknown	72	212	PACIFIC BEACH	2	25	25	13	45	1	82					15	27						PAID IN FULL RET. ON ASSESSMENT ROLL.
Unknown	73	212	PACIFIC BEACH	3	25	25	13	45	1	82					15	27						PAID IN FULL RET. ON ASSESSMENT ROLL.
Unknown	74	212	PACIFIC BEACH	4	25	25	13	44	1	82					15	26						PAID IN FULL RET. ON ASSESSMENT ROLL.
Unknown	75	212	PACIFIC BEACH	5	25	25	13	45	1	82					15	27						PAID IN FULL RET. ON ASSESSMENT ROLL.
Unknown	76	212	PACIFIC BEACH	6	25	25	13	45	1	82					15	27						PAID IN FULL RET. ON ASSESSMENT ROLL.
Unknown	77	212	PACIFIC BEACH	7	25	25	13	44	1	82					15	26						PAID IN FULL RET. ON ASSESSMENT ROLL.
Unknown	78	212	PACIFIC BEACH	8	25	25	13	45	1	82					15	27						PAID IN FULL RET. ON ASSESSMENT ROLL.
Unknown	79	212	PACIFIC BEACH	9	25	25	13	45	1	82					15	27						PAID IN FULL RET. ON ASSESSMENT ROLL.
Unknown	80	212	PACIFIC BEACH	10	25	25	13	44	1	82					15	26						PAID IN FULL RET. ON ASSESSMENT ROLL.
Unknown	81	207	PACIFIC BEACH	31	25	25	13	44	1	82					15	26						PAID IN FULL RET. ON ASSESSMENT ROLL.
Unknown	82	207	PACIFIC BEACH	32	25	25	13	45	1	82					15	27						PAID IN FULL RET. ON ASSESSMENT ROLL.
Unknown	83	207	PACIFIC BEACH	33	25	25	13	45	1	82					15	27						PAID IN FULL RET. ON ASSESSMENT ROLL.
Unknown	84	207	PACIFIC BEACH	34	25	25	13	44	1	82					15	26						PAID IN FULL RET. ON ASSESSMENT ROLL.
Unknown	85	207	PACIFIC BEACH	35	25	25	13	45	1	82					15	27						PAID IN FULL RET. ON ASSESSMENT ROLL.
Unknown	86	207	PACIFIC BEACH	36	25	25	13	45	1	82					15	27						PAID IN FULL RET. ON ASSESSMENT ROLL.
Unknown	87	207	PACIFIC BEACH	37	25	25	13	44	1	82					15	26						PAID IN FULL RET. ON ASSESSMENT ROLL.
Unknown	88	207	PACIFIC BEACH	38	25	25	13	45	1	82					15	27						PAID IN FULL RET. ON ASSESSMENT ROLL.
Unknown	89	207	PACIFIC BEACH	39	25	25	13	45	1	82					15	27						PAID IN FULL RET. ON ASSESSMENT ROLL.
Unknown	90	207	PACIFIC BEACH	40	25	145	13	44	10	56					24	00						PAID IN FULL RET. ON ASSESSMENT ROLL.
Unknown	91	206	PACIFIC BEACH	21	25	145	13	45	10	55					24	00						PAID IN FULL RET. ON ASSESSMENT ROLL.
Unknown	92	206	PACIFIC BEACH	22	25	25	13	44	1	82					15	26						PAID IN FULL RET. ON ASSESSMENT ROLL.
Unknown	93	206	PACIFIC BEACH	23	25	25	13	45	1	82					15	27						PAID IN FULL RET. ON ASSESSMENT ROLL.
Unknown	94	206	PACIFIC BEACH	24	25	25	13	45	1	82					15	27						PAID IN FULL RET. ON ASSESSMENT ROLL.
Unknown	95	206	PACIFIC BEACH	25	25	25	13	44	1	82					15	26						PAID IN FULL RET. ON ASSESSMENT ROLL.
Unknown	96	206	PACIFIC BEACH	26	25	25	13	45	1	82					15	27						PAID IN FULL RET. ON ASSESSMENT ROLL.
Unknown	97	206	PACIFIC BEACH	27	25	25	13	45	1	82					15	27						PAID IN FULL RET. ON ASSESSMENT ROLL.
Unknown	98	206	PACIFIC BEACH	28	25	25	13	44	1	82					15	26						PAID IN FULL RET. ON ASSESSMENT ROLL.
Unknown	99	206	PACIFIC BEACH	29	25	25	13	45	1	82					15	27						PAID IN FULL RET. ON ASSESSMENT ROLL.
Unknown	100	206	PACIFIC BEACH	30	25	25	13	45	1	82					15	27						PAID IN FULL RET. ON ASSESSMENT ROLL.
Unknown	101	212	PACIFIC BEACH	11	25	25	13	44	1	36					14	80						PAID IN FULL RET. ON ASSESSMENT ROLL.
Unknown	102	212	PACIFIC BEACH	12	25	25	13	45	1	36					14	81						PAID IN FULL RET. ON ASSESSMENT ROLL.
Unknown	103	212	PACIFIC BEACH	13	25	25	13	45	1	35					14	80						PAID IN FULL RET. ON ASSESSMENT ROLL.
Unknown	104	212	PACIFIC BEACH	14	25	25	13	44	1	36					14	80						PAID IN FULL RET. ON ASSESSMENT ROLL.
Unknown	105	212	PACIFIC BEACH	15	25	25	13	44	1	36					14	80						PAID IN FULL RET. ON ASSESSMENT ROLL.
Unknown	106	212	PACIFIC BEACH	16	25	25	13	45	1	35					14	80						PAID IN FULL RET. ON ASSESSMENT ROLL.
Unknown	107	212	PACIFIC BEACH	17	25	25	13	45	1	36					14	81						PAID IN FULL RET. ON ASSESSMENT ROLL.
Unknown	108	212	PACIFIC BEACH	18	25	25	13	44	1	36					14	80						PAID IN FULL RET. ON ASSESSMENT ROLL.
Unknown	109	212	PACIFIC BEACH	19	25	25	13	45	1	35					14	80						PAID IN FULL RET. ON ASSESSMENT ROLL.
Unknown	110	212	PACIFIC BEACH	20	25	135	13	45	7	33					20	78						PAID IN FULL RET. ON ASSESSMENT ROLL.
Unknown	111	211	PACIFIC BEACH	1	25	127	13	44	6	90					20	34						PAID IN FULL RET. ON ASSESSMENT ROLL.
Unknown	112	211	PACIFIC BEACH	2	25	25	13	45	1	36					14	81						PAID IN FULL RET. ON ASSESSMENT ROLL.
Unknown	113	211	PACIFIC BEACH	3	25	25	13	45	1	36					14	81						PAID IN FULL RET. ON ASSESSMENT ROLL.
Unknown	114	211	PACIFIC BEACH	4	25	25	13	44	1	35					14	79						PAID IN FULL RET. ON ASSESSMENT ROLL.
Unknown	115	211	PACIFIC BEACH	5	25	25	13	45	1	36					14	81						PAID IN FULL RET. ON ASSESSMENT ROLL.
Unknown	116	211	PACIFIC BEACH	6	25	25	13	45	1	36					14	81						PAID IN FULL RET. ON ASSESSMENT ROLL.
Unknown	117	211	PACIFIC BEACH	7	25	25	13	44	1	35					14	79						PAID IN FULL RET. ON ASSESSMENT ROLL.
Unknown	118	211	PACIFIC BEACH	8	25	25	13	45	1	36					14	81						PAID IN FULL RET. ON ASSESSMENT ROLL.
Unknown	119	211	PACIFIC BEACH	9	25	25	13	45	1	36					14	81						PAID IN FULL RET. ON ASSESSMENT ROLL.
Unknown	120	211	PACIFIC BEACH	10	25	25	13	44	1	35					14	79						PAID IN FULL RET. ON ASSESSMENT ROLL.
Unknown	121	208	PACIFIC BEACH	31	25	25	13	45	1	36					14	81						PAID IN FULL RET. ON ASSESSMENT ROLL.
Unknown	122	208	PACIFIC BEACH	32	25	25	13	45	1	36					14	81						PAID IN FULL RET. ON ASSESSMENT ROLL.

104

OWNERS	ASSESSED UPON				Front Feet	Feet on Crossing	Frontage Assessment		Crossing Assessment		Assessment		Assessment		Total Assessment		Demands Made Upon as Owners	Assessment Numbers	Date of Demand ----------190--	Assessment Due and Unpaid		SUBSEQUENT PAY
	Assessment Number	Block	Tract or Subdivision	Lot			Dollars	Cents	Dollars	Cents	Dollars	Cents	Dollars	Cents	Dollars	Cents				Dollars	Cents	
Unknown	124	208	PACIFIC BEACH	34	25	25	13	45	1	36					14	81						PAID IN FULL RET. ON ASSESSMENT ROLL.
Unknown	125	208	PACIFIC BEACH	35	25	25	13	45	1	36					14	81						PAID IN FULL CERTIFICATE NO. 1457
Unknown	126	208	PACIFIC BEACH	36	25	25	13	44	1	35					14	79						PAID IN FULL CERTIFICATE NO. 1457
Unknown	127	208	PACIFIC BEACH	37	25	25	13	45	1	36					14	81						PAID IN FULL RET. ON ASSESSMENT ROLL.
Unknown	128	208	PACIFIC BEACH	38	25	25	13	45	1	36					14	81						PAID IN FULL RET. ON ASSESSMENT ROLL.
Unknown	129	208	PACIFIC BEACH	39	25	25	13	44	1	35					14	79						PAID IN FULL RET. ON ASSESSMENT ROLL.
Unknown	130	208	PACIFIC BEACH	40	25	146	13	46	7	87					21	32						PAID IN FULL RET. ON ASSESSMENT ROLL.
Unknown	131	207	PACIFIC BEACH	21	25	145	13	45	7	87					21	32						PAID IN FULL RET. ON ASSESSMENT ROLL.
Unknown	132	207	PACIFIC BEACH	22	25	25	13	44	1	36					14	80						PAID IN FULL RET. ON ASSESSMENT ROLL.
Unknown	133	207	PACIFIC BEACH	23	25	25	13	44	1	36					14	80						PAID IN FULL RET. ON ASSESSMENT ROLL.
Unknown	134	207	PACIFIC BEACH	24	25	25	13	45	1	35					14	80						PAID IN FULL RET. ON ASSESSMENT ROLL.
Unknown	135	207	PACIFIC BEACH	25	25	25	13	45	1	36					14	81						PAID IN FULL RET. ON ASSESSMENT ROLL.
Unknown	136	207	PACIFIC BEACH	26	25	25	13	44	1	36					14	80						PAID IN FULL RET. ON ASSESSMENT ROLL.
Unknown	137	207	PACIFIC BEACH	27	25	25	13	45	1	35					14	80						PAID IN FULL RET. ON ASSESSMENT ROLL.
Unknown	138	207	PACIFIC BEACH	28	25	25	13	45	1	36					14	81						PAID IN FULL RET. ON ASSESSMENT ROLL.
Unknown	139	207	PACIFIC BEACH	29	25	25	13	44	1	36					14	80						PAID IN FULL RET. ON ASSESSMENT ROLL.
Unknown	140	207	PACIFIC BEACH	30	25	25	13	45	1	35					14	80						PAID IN FULL RET. ON ASSESSMENT ROLL.
Unknown	141	211	PACIFIC BEACH	11	25		13	45							13	45						PAID IN FULL RET. ON ASSESSMENT ROLL.
Unknown	142	211	PACIFIC BEACH	12	25		13	44							13	44						PAID IN FULL CONTRACTORS RECEIPT. 863
Unknown	143	211	PACIFIC BEACH	13	25		13	45							13	45						PAID IN FULL CONTRACTORS RECEIPT.
Unknown	144	211	PACIFIC BEACH	14	25		13	45							13	45						PAID IN FULL CONTRACTORS RECEIPT.
Unknown	145	211	PACIFIC BEACH	15	25		13	44							13	44						PAID IN FULL RET. ON ASSESSMENT ROLL.
Unknown	146	211	PACIFIC BEACH	16	25		13	45							13	45						PAID IN FULL RET. ON ASSESSMENT ROLL.
Unknown	147	211	PACIFIC BEACH	17	30		26	89							26	89						PAID IN FULL RET. ON ASSESSMENT ROLL.
Unknown	148	211	PACIFIC BEACH	18	30		26	89							26	89						PAID IN FULL RET. ON ASSESSMENT ROLL.
Unknown	149	208	PACIFIC BEACH	21	25		13	45							13	45						PAID IN FULL CERTIFICATE NO. 1458
Unknown	150	208	PACIFIC BEACH	22	25		13	44							13	44						PAID IN FULL CERTIFICATE NO. 1458
Unknown	151	208	PACIFIC BEACH	23	25		13	45							13	45						PAID IN FULL CERTIFICATE NO. 1458
Unknown	152	208	PACIFIC BEACH	24	25		13	45							13	45						PAID IN FULL RET. ON ASSESSMENT ROLL.
Unknown	153	208	PACIFIC BEACH	25	25		13	44							13	44						PAID IN FULL RET. ON ASSESSMENT ROLL.
Unknown	154	208	PACIFIC BEACH	26	25		13	45							13	45						PAID IN FULL RET. ON ASSESSMENT ROLL.
Unknown	155	208	PACIFIC BEACH	27	25		13	45							13	45						PAID IN FULL RET. ON ASSESSMENT ROLL.
Unknown	156	208	PACIFIC BEACH	28	25		13	45							13	45						PAID IN FULL RET. ON ASSESSMENT ROLL.
Unknown	157	208	PACIFIC BEACH	29	25		13	44							13	44						PAID IN FULL RET. ON ASSESSMENT ROLL.
Unknown	158	208	PACIFIC BEACH	30	25		13	45							13	45						PAID IN FULL RET. ON ASSESSMENT ROLL.
Unknown															$2382	17						
Unknown																						
Unknown																						
Unknown															

DIAGRAM

Exhibiting Garnet Street and its intersecting streets from the East line of Lamont Street to the West line of Pendleton Street, in the City of San Diego, California, on which work has been done under my official contract as Street Superintendent of said city, with H. G. Fenton dated the 20th day of February A. D. 1908, for the Grading of said Garnet Street, as is more particularly described in said contract; showing the relative location of each district, lot, portion of lot, or parcel of land assessed, to the work done; numbered in red ink to correspond with the red ink numbers in the assessment; and showing the number of feet fronting, assessed for said work contracted for and performed. Herein "No." is used for the word "number" and "ft." for the word "feet". The marks ′ and ″ mean respectively "feet" and "inches." Figures in black ink next to property line show, each, the length of said line in feet. Other figures in black ink show the numbers of the lots.

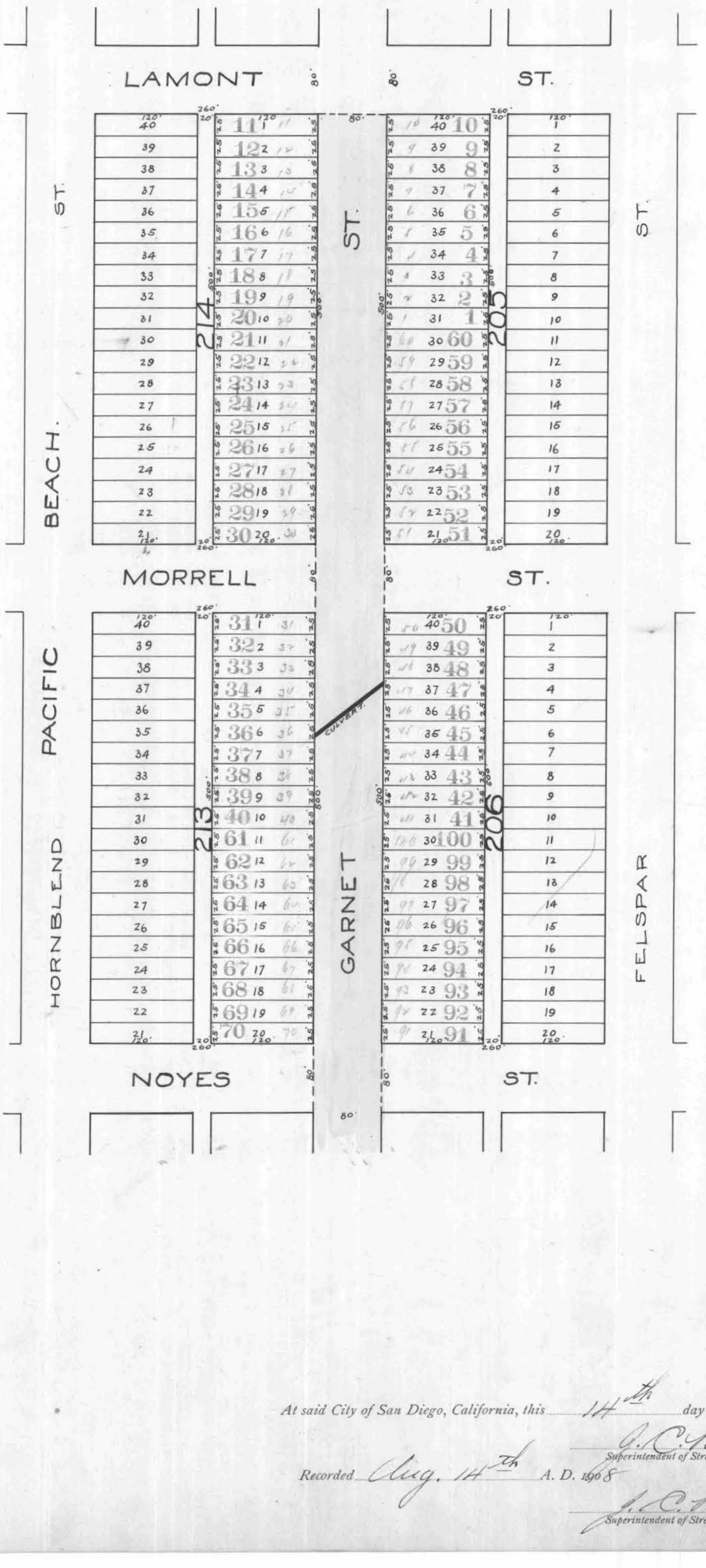

At said City of San Diego, California, this 14th day of Aug. A. D. 1908

J. C. Brockway
Superintendent of Streets of the City of San Diego, California

Recorded Aug. 14th A. D. 1908

J. C. Brockway
Superintendent of Streets of the City of San Diego, California

DIAGRAM

Exhibiting Garnet Street and its intersecting streets from the East line of Lamont Street to the West line of Pendleton Street, in the City of San Diego, California, on which work has been done under my official contract as Street Superintendent of said city, with H. G. Fenton dated the 20th day of February A. D. 1908, for the Grading of said Garnet Street, as is more particularly described in said contract; showing the relative location of each district, lot, portion of lot, or parcel of land assessed, to the work done; numbered in red ink to correspond with the red ink numbers in the assessment; and showing the number of feet fronting, assessed for said work contracted for and performed. Herein "No." is used for the word "number" and "ft." for the word "feet". The marks ′ and ″ mean respectively "feet" and "inches." Figures in black ink next to property line show, each, the length of said line in feet. Other figures in black ink show the numbers of the lots.

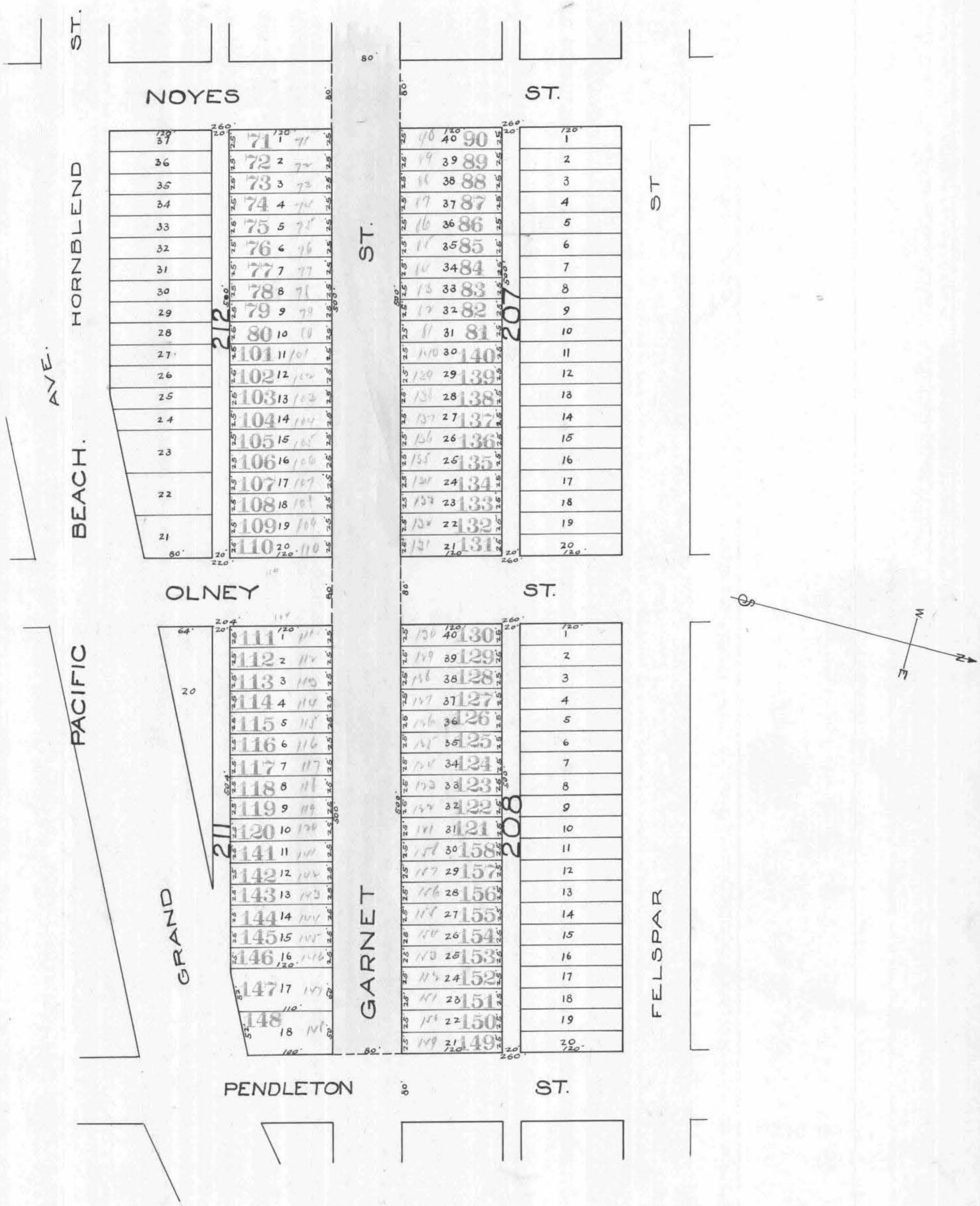

At said City of San Diego, California, this 14th day of Aug. A. D. 1908

J. C. Brockway
Superintendent of Streets of the City of San Diego, California

Recorded Aug. 14th A. D. 1908

J. C. Brockway

Done at San Diego, California..August 14th.....1908.

.....J. C. Brockway.....
Superintendent of Streets of the City of San Diego, California.

Recorded .....August 14th.....1908..

.....J. C. Brockway.
Superintendent of Streets of the City of San Diego, California.

I, ...J. C. Brockway.....Superintendent of Streets of the City of San Diego, California, do hereby certify that all charges herein stated are correct, and that the computations and calculations of this Assessment are correct.

.....J. C. Brockway.....
Superintendent of Streets of the City of San Diego, California.

Recorded ....August 14th.....1908..

.....J. C. Brockway...
Superintendent of Streets of the City of San Diego, California.

CERTIFICATE OF THE CITY ENGINEER

I, ...A. F. Conrell.....City Engineer of the City of San Diego, in the County of an Diego, State of California, do hereby certify that the work of .....Grading..... .....Garnet..... Street ..... rom the ..East..... line of .....Lamont..... Street to the ..West..... ine of .....Pendleton.....Street was performed in accordance with the surveys and he engineering work done by me and under my direction; and that the quantities thereof were correctly given by me o the Superintendent of Streets, and said work is in accord with the official grade of said street.

.....A. F. Conrell.....
City Engineer of the City of San Diego, California.

Dated at San Diego, Calif.,..January 14th.....1908.

Recorded ....August 14th.....1908.

.....J. C. Brockway.....
Superintendent of Streets of the City of San Diego, California.

(Affiant's Name).

.....Percy R. Baker, Agent.....

Subscribed and sworn to this.....12th.....

day of.....September.....A. D., 1908.. before me,

[SEAL] .....Gertrude Prochazka...
Notary Public.

Filed this..12th.....day of.September..A. D., 1908..

.....T. L. Barnes.....
Street Superintendent of the City of San Diego.

Recorded ..September..12th.... A. D., 1908.

.....T. L. Barnes.....
Street Superintendent of the City of San Diego.
by J. M. Loop

WARRANT

By Virtue Hereof, I,.....J. C. Brockway,..Street Superintendent of the City of San Diego, County of San Diego, and State of California, by virtue of the authority vested in me as said Street Superintendent, do authorize and empower.....H. G. Trenton, Jr. His..... agents or assigns, to demand and receive the several assessments upon the assessment and diagram hereto attached, and this shall be...His.....warrant for the same.

San Diego, ..August 14th..... A. D., 1908..

.....J. C. Brockway.....
Street Superintendent of the City of San Diego.

Countersigned by .....Jno. F. Forward, July 14, 1908
Mayor of City of San Diego.

Recorded ....August 14th.....A. D., 1908..

.....J. C. Brockway.....
Street Superintendent of the City of San Diego.

CERTIFICATE OF RECORD

I hereby complete and sign the foregoing record from page.....to page..... both inclusive, of the Assessment, Diagram, Warrant. Certificate of the City Engineer, Contractor's Return and also in the Book of "Contracts and Bonds," the recorded Contract and Bond, each numbered.....[redacted].....,

all for the work therein described upon.....Street, from the.....line of.....Street, to the.....

line of.....Street.

Office of the Street Superintendent, San Diego, California, this.....day of.....A. D., 190...

.....
Street Superintendent of the City of San Diego.

ASSESSMENT NUMBER

In the Matter of Grading Lincoln Avenue from the westerly line of Park Boulevard to the westerly line of Lincoln Avenue

Pursuant to Statute I, J. E. Brackway, as Street Superintendent of the City of San Diego, in the County of San Diego and State of California, do hereby assess and apportion, as shown hereinafter and in the diagram attached hereto, upon certain lots, portions of lots, and parcels of land in that Assessment district described in said Resolution of Intention No. 3566 adopted 16th September 1907 and approved by the Mayor of said City on Sept 19th 1907 and on file in the office of the Clerk of said City, the exterior boundaries of which said district are also shown on the diagram hereto attached, referred to and made a part hereof, the sum of Three Thousand Nine Hundred Forty Seven 47/100 Dollars, ($3947.47), to be paid to J. E. Bowes Jr His agents or assigns, to cover the sum due (including incidental expenses) for the work of Grading Lincoln Avenue ~~Street~~ from the west line of Park Boulevard Street to the westerly ~~line~~ of Lincoln Avenue ~~Street~~ in said City, as said work is more particularly specified in my official contract therefor with said J. E. Bowes dated the 19th day of February A. D. 1908.

All of said work has been performed and materials furnished, complying with the specifications and under my direction, and to my satisfaction and acceptance. And because the names of the owners of said assessed property are unknown to me, I herewith write the word "Unknown" opposite the number of the lot and the amount assessed thereon, and the number of each lot, portion of lot, or parcel of land assessed.

TOTAL COST OF THE WORK IS $3941.47, AS FOLLOWS:

7514.9 Cu. yds Com @ 48¢	$ 3607.15
2526.2 Cu yds Fill @ 02¢	$ 50.52
	$
	$
	$
	$
	$
Contract Cost	$ 3657.67

INCIDENTAL EXPENSES:

City Engineer's Official Fees	$ 200.00
Printing and Advertising	$ 59.80
Special Superintendent's compensation at $ per day	$ 30.00
Incidental Expenses	$ 289.80
Contract Cost	$ 3657.67
Total Cost	$ 3947.47

DIVIDED AS FOLLOWS:

DESCRIPTION	Cu yds Com @ 48¢ per cu yd	Cu yds Fill @ 02¢ per cu yd	Cost of Com Dollars	Cost of Com Cents	Cost of Fill Dollars	Cost of Fill Cents			Incidental Expenses Dollars	Incidental Expenses Cents	Total Assessment Dollars	Total Assessment Cents	Number of Square Feet Assessed		Rate Per Square Foot Assessed Dollars	Rate Per Square Foot Assessed Cents
	7514.9	2526.2	3607	15	50	52			289	80	3947	47	616328			.006408

CONTRACTOR'S RETURN

STATE OF CALIFORNIA, COUNTY OF SAN DIEGO, CITY OF SAN DIEGO } ss.

J. E. Bowes being duly sworn, says that he is the contractor named in annexed Assessment, Diagram and Warrant; that said assessment for the ~~total~~ cost of certain street work upon Lincoln Ave between East Boundary of the westerly line of Lincoln Ave in said city, as more fully described therein and in the contract for said work with said J. E. Bowes made by the Superintendent of Streets in said city, dated the 19 day of Feby A. D. 190 8, levied as therein described upon certain lots, portions of lots, or parcels of land, and the unknown owners thereof for the sum of Three Thousand Nine Hundred Forty Seven 47/100 Dollars ($3947.47/100) payable to J. E. Bowes Jr His agents or assigns, was made, recorded and delivered by said Superintendent on the 17 day of August A. D. 190 8, to affiant in behalf of said contractor; that there were attached to the same and delivered to the same in the same behalf, at the same time, by said Superintendent, his Diagram, thereto attached, and a warrant in favor of J. E. Bowes for collecting said assessment, upon which warrant this return is endorsed; that in the case of all assessments therein described, but not included in the following table, affiant has, since the date last aforsaid, in the manner hereinafter described and in behalf of said contractor, made demand upon and received full payment from the owners of each and all such assessed lots and lands; and that besides all personal demands, affiant did, whenever the name of the owner of the lot is stated as "unknown" on the assessment, on the 21st day of August A. D. 190 8, within thirty days from the date of said warrant, and between the hours of 9 A. M. and 4 P. M., in behalf of said contractor, enter upon each of the corresponding lots, portions of lots and parcels of land assessed, and with said certificate, assessment, diagram and warrant, and in a loud, audible voice, publicly make demands for the payment of each of said assessments from the unknown owners thereof, upon each lot, portion of lot, or parcel of land, for each of its own assessments as specified in said assessment; and that whenever he found a building, tenant or occupant upon any of said premises, besides the public demand as aforesaid, he, at the same time, in the same behalf, presenting and exhibiting said certificate, assessment, diagram and warrant, in each instance, demanded from each tenant, or occupant, for the unknown owners, separately, the payment of each of said assessments upon said premises; and in the following table he states the name of such demandee, as "tenant," or "occupant," with the word "unknown;" but that, notwithstanding said demands, the following totals of said assessed sums, each separately demanded, and also the total, remain unpaid, to-wit:

MARGIN

OWNERS	Assessment Number	Block	Tract or Subdivision	Lot	Assessment Dollars	Assessment Cents	Assessment Dollars	Assessment Cents	Assessment Dollars	Assessment Cents	Assessment Dollars	Assessment Cents	Total Assessment Dollars	Total Assessment Cents	Demands Made Upon as Owners	Assessment Numbers	Date of Demand	Assessment Due and Unpaid Dollars	Assessment Due and Unpaid Cents	SUBSEQUENT PAYMENTS
Unknown	1	180	University Heights	24									39	39			August, 1908			PAID IN FULL REC. ON ASSESSMENT ROLL
Unknown	2	180	University Heights	23									25	94						PAID IN FULL REC. ON ASSESSMENT ROLL
Unknown	3	180	University Heights	22									32	98						PAID IN FULL CONTRACTORS RECEIPT
Unknown	4	180	University Heights	21									46	27						PAID IN FULL REC. ON ASSESSMENT ROLL
Unknown	5	180	University Heights	20									22	29						PAID IN FULL REC. ON ASSESSMENT ROLL
Unknown	6	180	University Heights	19									22	42						PAID IN FULL REC. ON ASSESSMENT ROLL
Unknown	7	180	University Heights	18									22	42						PAID IN FULL REC. ON ASSESSMENT ROLL
Unknown	8	180	University Heights	17									22	42						PAID IN FULL REC. ON ASSESSMENT ROLL
Unknown	9	180	University Heights	16									22	41						PAID IN FULL REC. ON ASSESSMENT ROLL
Unknown	10	180	University Heights	15									22	42						PAID IN FULL REC. ON ASSESSMENT ROLL
Unknown	11	180	University Heights	14									22	42						PAID IN FULL REC. ON ASSESSMENT ROLL
Unknown	12	180	University Heights	13									22	42						PAID IN FULL REC. ON ASSESSMENT ROLL
Unknown	13	180	University Heights	12									22	41						PAID IN FULL REC. ON ASSESSMENT ROLL
Unknown	14	180	University Heights	11									22	42						PAID IN FULL REC. ON ASSESSMENT ROLL
Unknown	15	180	University Heights	10									22	42						PAID IN FULL REC. ON ASSESSMENT ROLL

112

OWNERS	ASSESSED UPON: Assessment Number	Block	Tract or Subdivision	Lot	Assessment Dollars	Assessment Cents	Assessment Dollars	Assessment Cents	Assessment Dollars	Assessment Cents	Assessment Dollars	Assessment Cents	Total Assessment Dollars	Total Assessment Cents	Demands Made Upon as Owners	Assessment Numbers	Date of Demand ----------190--	Assessment Due and Unpaid Dollars	Assessment Due and Unpaid Cents	SUBSEQUENT PAY
Unknown	16	180	University Heights	9									22	42			PAID IN FULL RET. ON ASSESSMENT ROLL			
Unknown	17	180	University Heights	8									22	41			PAID IN FULL RET. ON ASSESSMENT ROLL			
Unknown	18	180	University Heights	7									22	42			PAID IN FULL RET. ON ASSESSMENT ROLL			
Unknown	19	180	University Heights	6									22	42			PAID IN FULL RET. ON ASSESSMENT ROLL			
Unknown	20	180	University Heights	5									22	42			PAID IN FULL RET. ON ASSESSMENT ROLL			
Unknown	21	180	University Heights	4									22	41			PAID IN FULL RET. ON ASSESSMENT ROLL			
Unknown	22	180	University Heights	3									22	42			PAID IN FULL RET. ON ASSESSMENT ROLL			
Unknown	23	180	University Heights	2									22	42	✓	142	PAID IN FULL CONTRACTORS RECPT			
Unknown	24	180	University Heights	1									22	42	✓		PAID IN FULL CONTRACTORS RECPT			
Unknown	25	138	University Heights	14									24	78			PAID IN FULL RET. ON ASSESSMENT ROLL			
Unknown	26	138	University Heights	15									22	42			PAID IN FULL RET. ON ASSESSMENT ROLL			
Unknown	27	138	University Heights	16									22	41			PAID IN FULL RET. ON ASSESSMENT ROLL			
Unknown	28	138	University Heights	17									22	42			PAID IN FULL RET. ON ASSESSMENT ROLL			
Unknown	29	138	University Heights	18									22	42			PAID IN FULL RET. ON ASSESSMENT ROLL			
Unknown	30	138	University Heights	19									22	42			PAID IN FULL RET. ON ASSESSMENT ROLL			
Unknown	31	138	University Heights	20									22	41			PAID IN FULL RET. ON ASSESSMENT ROLL			
Unknown	32	138	University Heights	21									22	42	Paid 244					
Unknown	33	138	University Heights	22									22	42						
Unknown	34	138	University Heights	23									22	42			PAID IN FULL RET. ON ASSESSMENT ROLL			
Unknown	35	138	University Heights	24									22	41			PAID IN FULL RET. ON ASSESSMENT ROLL			
Unknown	36	138	University Heights	25									22	42	Paid in full 333		CONCLUSIVELY PRESUMED PAID			
Unknown	37	138	University Heights	26									22	42						
Unknown	38	138	University Heights	27									22	42			PAID IN FULL RET. ON ASSESSMENT ROLL			
Unknown	39	138	University Heights	28									22	41			PAID IN FULL RET. ON ASSESSMENT ROLL			
Unknown	40	138	University Heights	29									22	42			PAID IN FULL RET. ON ASSESSMENT ROLL			
Unknown	41	138	University Heights	30									22	42			PAID IN FULL RET. ON ASSESSMENT ROLL			
Unknown	42	137	University Heights	22									27	26			PAID IN FULL RET. ON ASSESSMENT ROLL			
Unknown	43	137	University Heights	23									22	41			PAID IN FULL RET. ON ASSESSMENT ROLL			
Unknown	44	137	University Heights	24									22	42			PAID IN FULL RET. ON ASSESSMENT ROLL			
Unknown	45	137	University Heights	25									22	42			PAID IN FULL RET. ON ASSESSMENT ROLL			
Unknown	46	137	University Heights	26									22	42			CONCLUSIVELY PRESUMED PAID			
Unknown	47	137	University Heights	27									22	41			CONCLUSIVELY PRESUMED PAID			
Unknown	48	137	University Heights	28									22	42			PAID IN FULL RET. ON ASSESSMENT ROLL			
Unknown	49	137	University Heights	29									22	42			PAID IN FULL RET. ON ASSESSMENT ROLL			
Unknown	50	137	University Heights	30									22	42			PAID IN FULL RET. ON ASSESSMENT ROLL			
Unknown	51	137	University Heights	31									22	41			PAID IN FULL RET. ON ASSESSMENT ROLL			
Unknown	52	137	University Heights	32									22	42			PAID IN FULL RET. ON ASSESSMENT ROLL			
Unknown	53	137	University Heights	33									22	42			PAID IN FULL RET. ON ASSESSMENT ROLL			
Unknown	54	137	University Heights	34									22	42			PAID IN FULL RET. ON ASSESSMENT ROLL			
Unknown	55	137	University Heights	35									22	41			PAID IN FULL RET. ON ASSESSMENT ROLL			
Unknown	56	137	University Heights	36									22	42			PAID IN FULL RET. ON ASSESSMENT ROLL			
Unknown	57	137	University Heights	37									22	42			PAID IN FULL RET. ON ASSESSMENT ROLL			
Unknown	58	137	University Heights	38									22	42			PAID IN FULL RET. ON ASSESSMENT ROLL			
Unknown	59	137	University Heights	39									22	41			PAID IN FULL RET. ON ASSESSMENT ROLL			
Unknown	60	137	University Heights	40									22	42			PAID IN FULL RET. ON ASSESSMENT ROLL			
Unknown	61	137	University Heights	41									22	42			PAID IN FULL RET. ON ASSESSMENT ROLL			
Unknown	62	137	University Heights	42									28	96			PAID IN FULL RET. ON ASSESSMENT ROLL			
Unknown	63	181	University Heights	1									27	83			PAID IN FULL RET. ON ASSESSMENT ROLL			
Unknown	64	181	University Heights	2									22	41			PAID IN FULL RET. ON ASSESSMENT ROLL			
Unknown	65	181	University Heights	3									22	42			PAID IN FULL RET. ON ASSESSMENT ROLL			
Unknown	66	181	University Heights	4									22	42			PAID IN FULL RET. ON ASSESSMENT ROLL			
Unknown	67	181	University Heights	5									22	42			PAID IN FULL CONTRACTORS RECEIPT			
Unknown	68	181	University Heights	6									22	41			PAID IN FULL CONTRACTORS RECEIPT			
Unknown	69	181	University Heights	7									22	42			PAID IN FULL RET. ON ASSESSMENT ROLL			

OWNERS	ASSESSED UPON						Assessment		Assessment		Assessment		Assessment		Total Assessment		Demands Made Upon as Owners	Assessment Numbers	Date of Demand	Assessment Due and Unpaid		SUBSEQUENT PAYMENTS
	Assessment Number	Block	Tract or Subdivision	Lot			Dollars	Cents	Dollars	Cents	Dollars	Cents	Dollars	Cents	Dollars	Cents			----------190--	Dollars	Cents	
Unknown	70	181	University Heights	8											22	42			PAID IN FULL RET. ON ASSESSMENT ROLL.			
Unknown	71	181	University Heights	9											22	42			PAID IN FULL RET. ON ASSESSMENT ROLL.			
Unknown	72	181	University Heights	10											22	41			PAID IN FULL RET. ON ASSESSMENT ROLL.			
Unknown	73	181	University Heights	11											22	42			PAID IN FULL RET. ON ASSESSMENT ROLL.			
Unknown	74	181	University Heights	12											22	42			PAID IN FULL RET. ON ASSESSMENT ROLL.			
Unknown	75	181	University Heights	13											22	41			PAID IN FULL RET. ON ASSESSMENT ROLL.			
Unknown	76	181	University Heights	14											22	42			PAID IN FULL RET. ON ASSESSMENT ROLL.			
Unknown	77	181	University Heights	15											22	42			PAID IN FULL RET. ON ASSESSMENT ROLL.			
Unknown	78	181	University Heights	16											22	41			PAID IN FULL RET. ON ASSESSMENT ROLL.			
Unknown	79	181	University Heights	17											22	42			PAID IN FULL RET. ON ASSESSMENT ROLL.			
Unknown	80	181	University Heights	18											22	42			PAID IN FULL RET. ON ASSESSMENT ROLL.			
Unknown	81	181	University Heights	19											22	41			PAID IN FULL RET. ON ASSESSMENT ROLL.			
Unknown	82	181	University Heights	20											22	42			PAID IN FULL RET. ON ASSESSMENT ROLL.			
Unknown	83	181	University Heights	21											27	26			PAID IN FULL RET. ON ASSESSMENT ROLL.			
Unknown	84	193	University Heights	43											20	78			PAID IN FULL RET. ON ASSESSMENT ROLL.			
Unknown	85	193	University Heights	44											19	78			PAID IN FULL RET. ON ASSESSMENT ROLL.			
Unknown	86	193	University Heights	45											18	79		102	PAID IN FULL CONTRACTORS RECEIPT.			
Unknown	87	193	University Heights	46											17	77	+		PAID IN FULL CONTRACTORS RECEIPT.			
Unknown	88	193	University Heights	47											16	77			PAID IN FULL RET. ON ASSESSMENT ROLL.			
Unknown	89	193	University Heights	48											15	77			PAID IN FULL RET. ON ASSESSMENT ROLL.			
Unknown	90	193	University Heights	1											15	62			PAID IN FULL RET. ON ASSESSMENT ROLL.			
Unknown	91	193	University Heights	2											16	33	-		PAID IN FULL RET. ON ASSESSMENT ROLL.			
Unknown	92	193	University Heights	3											17	01	+		PAID IN FULL RET. ON ASSESSMENT ROLL.			
Unknown	93	193	University Heights	4											17	71	-		PAID IN FULL RET. ON ASSESSMENT ROLL.			
Unknown	94	193	University Heights	5											18	41			PAID IN FULL RET. ON ASSESSMENT ROLL.			
Unknown	95	193	University Heights	6											19	11			PAID IN FULL RET. ON ASSESSMENT ROLL.			
Unknown	96	191	University Heights	48											22	42			PAID IN FULL RET. ON ASSESSMENT ROLL.			
Unknown	97	191	University Heights	47											22	42			Paid in full J. E. Clouse by Board Wells & Board Attys.			
Unknown	98	191	University Heights	46											22	41			Paid in full J. E. Clouse by Board Wells & Board Attys.			
Unknown	99	191	University Heights	45											22	42			Paid in full J. E. Clouse by Board Wells & Board Attys.			
Unknown	100	191	University Heights	44											22	42			Paid in full J. E. Clouse by Board Wells & Board Attys.			
Unknown	101	191	University Heights	43											22	41			Paid in full J. E. Clouse by Board Wells & Board Attys.			
Unknown	102	191	University Heights	6											22	42			PAID IN FULL RET. ON ASSESSMENT ROLL.			
Unknown	103	191	University Heights	5											22	42			PAID IN FULL RET. ON ASSESSMENT ROLL.			
Unknown	104	191	University Heights	4											22	41			PAID IN FULL RET. ON ASSESSMENT ROLL.			
Unknown	105	191	University Heights	3											22	42			PAID IN FULL RET. ON ASSESSMENT ROLL.			
Unknown	106	191	University Heights	2											22	42			PAID IN FULL RET. ON ASSESSMENT ROLL.			
Unknown	107	191	University Heights	1											22	41			PAID IN FULL RET. ON ASSESSMENT ROLL.			
Unknown	108	185	University Heights	1											22	32			PAID IN FULL RET. ON ASSESSMENT ROLL.			
Unknown	109	185	University Heights	2											22	63	+		PAID IN FULL RET. ON ASSESSMENT ROLL.			
Unknown	110	185	University Heights	3											23	20	-					PAID IN FULL RET. ON ASSESSMENT ROLL.
Unknown	111	185	University Heights	4											24	04	-					PAID IN FULL RET. ON ASSESSMENT ROLL.
Unknown	112	185	University Heights	5											25	10			PAID IN FULL RET. ON ASSESSMENT ROLL.			
Unknown	113	185	University Heights	6											26	30	+		PAID IN FULL RET. ON ASSESSMENT ROLL.			
Unknown	114	184	University Heights	42											24	57	-		PAID IN FULL RET. ON ASSESSMENT ROLL.			
Unknown	115	184	University Heights	43											24	52			PAID IN FULL RET. ON ASSESSMENT ROLL.			
Unknown	116	184	University Heights	44											24	50	-		PAID IN FULL RET. ON ASSESSMENT ROLL.			
Unknown	117	184	University Heights	45											24	40			PAID IN FULL RET. ON ASSESSMENT ROLL.			
Unknown	118	184	University Heights	46											46	44						PAID IN FULL CONTRACTORS RECEIPT.
Unknown	119	184	University Heights	1											17	35						PAID IN FULL CONTRACTORS RECEIPT.
Unknown	120	184	University Heights	2											17	24						PAID IN FULL CONTRACTORS RECEIPT.
Unknown	121	184	University Heights	3											15	93	-					PAID IN FULL CONTRACTORS RECEIPT.
Unknown	122	184	University Heights	4											14	61	+					PAID IN FULL CONTRACTORS RECEIPT.
Unknown	123	184	University Heights	5											13	30						

OWNERS	ASSESSED UPON: Assessment Number	Block	Tract or Subdivision	Lot	Assessment 1 Dollars	Assessment 1 Cents	Assessment 2 Dollars	Assessment 2 Cents	Assessment 3 Dollars	Assessment 3 Cents	Assessment 4 Dollars	Assessment 4 Cents	Total Assessment Dollars	Total Assessment Cents	Demands Made Upon as Owners	Assessment Numbers	Date of Demand ----------190--	Assessment Due and Unpaid Dollars	Assessment Due and Unpaid Cents	SUBSEQUENT PAY
Unknown	124	348	7cre Lot	348									75	60	+ Paid Cert. 2		PAID IN FULL 27 ASSESSMENT ROLL			
Unknown	125	139	University Heights	14									53	57	+		PAID IN FULL RET. ON ASSESSMENT ROLL			
Unknown	126	139	University Heights	15									22	42			PAID IN FULL RET. ON ASSESSMENT ROLL			
Unknown	127	139	University Heights	16									22	42			PAID IN FULL RET. ON ASSESSMENT ROLL			
Unknown	128	139	University Heights	17									22	41			PAID IN FULL RET. ON ASSESSMENT ROLL			
Unknown	129	139	University Heights	18									22	42			PAID IN FULL RET. ON ASSESSMENT ROLL			
Unknown	130	139	University Heights	19									22	42			PAID IN FULL RET. ON ASSESSMENT ROLL			
Unknown	131	139	University Heights	20									22	41			PAID IN FULL RET. ON ASSESSMENT ROLL			
Unknown	132	139	University Heights	21									22	42			PAID IN FULL RET. ON ASSESSMENT ROLL 159			PAID IN FULL CONTRACTORS RECPT
Unknown	133	139	University Heights	22									22	42			PAID IN FULL RET. ON ASSESSMENT ROLL			PAID IN FULL CONTRACTORS RECPT
Unknown	134	139	University Heights	23									22	41	Paid		PAID IN FULL RET. ON ASSESSMENT ROLL			
Unknown	135	139	University Heights	24									22	42	Paid 166		PAID IN FULL RET. ON ASSESSMENT ROLL			
Unknown	136	139	University Heights	25									22	42			PAID IN FULL RET. ON ASSESSMENT ROLL			
Unknown	137	139	University Heights	26									22	41			PAID IN FULL RET. ON ASSESSMENT ROLL			
Unknown	138	139	University Heights	27									22	42			PAID IN FULL RET. ON ASSESSMENT ROLL			
Unknown	139	139	University Heights	28									22	42			PAID IN FULL RET. ON ASSESSMENT ROLL			
Unknown	140	139	University Heights	29									22	41			PAID IN FULL RET. ON ASSESSMENT ROLL			
Unknown	141	139	University Heights	30									22	42			PAID IN FULL RET. ON ASSESSMENT ROLL			
Unknown	142	139	University Heights	31									22	42			PAID IN FULL RET. ON ASSESSMENT ROLL			
Unknown	143	139	University Heights	32									22	41			PAID IN FULL RET. ON ASSESSMENT ROLL			
Unknown	144	139	University Heights	33									41	05	-		PAID IN FULL RET. ON ASSESSMENT ROLL			
Unknown	145	140	University Heights	18									42	47			PAID IN FULL RET. ON ASSESSMENT ROLL			
Unknown	146	140	University Heights	19									22	42			PAID IN FULL RET. ON ASSESSMENT ROLL			
Unknown	147	140	University Heights	20									22	42			PAID IN FULL RET. ON ASSESSMENT ROLL			
Unknown	148	140	University Heights	21									22	41			PAID IN FULL RET. ON ASSESSMENT ROLL			
Unknown	149	140	University Heights	22									22	42			PAID IN FULL RET. ON ASSESSMENT ROLL			
Unknown	150	140	University Heights	23									22	42			PAID IN FULL RET. ON ASSESSMENT ROLL			
Unknown	151	140	University Heights	24									22	41			PAID IN FULL RET. ON ASSESSMENT ROLL			
Unknown	152	179	University Heights	19									22	42			✓ PAID IN FULL CONTRACTORS RECEIPT. 226			
Unknown	153	179	University Heights	20									22	42			✓ PAID IN FULL CONTRACTORS RECEIPT.			
Unknown	154	179	University Heights	21									22	41			PAID IN FULL RET. ON ASSESSMENT ROLL			
Unknown	155	179	University Heights	22									22	42	Paid in full 168		PAID IN FULL RET. ON ASSESSMENT ROLL			
Unknown	156	179	University Heights	23									22	42			PAID IN FULL RET. ON ASSESSMENT ROLL			
Unknown	157	179	University Heights	24									22	41			PAID IN FULL RET. ON ASSESSMENT ROLL			
Unknown	158	179	University Heights	25									22	42			PAID IN FULL RET. ON ASSESSMENT ROLL			
Unknown	159	179	University Heights	26									22	42			PAID IN FULL RET. ON ASSESSMENT ROLL			
Unknown	160	179	University Heights	27									22	41			PAID IN FULL RET. ON ASSESSMENT ROLL			
Unknown	161	179	University Heights	28									22	42			PAID IN FULL RET. ON ASSESSMENT ROLL			
Unknown	162	179	University Heights	29									22	42			PAID IN FULL RET. ON ASSESSMENT ROLL			
Unknown	163	179	University Heights	30									22	41			PAID IN FULL RET. ON ASSESSMENT ROLL			
Unknown	164	178	University Heights	3									39	69	+		PAID IN FULL RET. ON ASSESSMENT ROLL			
Unknown	165	178	University Heights	4									22	39			PAID IN FULL RET. ON ASSESSMENT ROLL			
Unknown	166	178	University Heights	5									23	91	-		PAID IN FULL RET. ON ASSESSMENT ROLL			
Unknown	167	178	University Heights	6									25	60	+		PAID IN FULL RET. ON ASSESSMENT ROLL			
Unknown	168	178	University Heights	7									27	47	+		PAID IN FULL RET. ON ASSESSMENT ROLL			
Unknown													#39	47	47					
Unknown																				
Unknown																				
Unknown																				
Unknown																				
Unknown																				
Unknown																				
Unknown																				
Unknown																				

DIAGRAM

Exhibiting Lincoln Avenue and its intersecting streets from the West line of Park Boulevard to the West end of Lincoln Avenue in the City of San Diego, California on which work has been done under my official contract as Street Superintendent of said City with J. E. Torrey dated the 19th day of February A.D. 1907, for the grading of said Lincoln Avenue, as is more particularly described in said contract; showing the relative location of each district, lot, portion of lot, or parcel of land assessed, to the work done; numbered in red ink to correspond with the red ink numbers in the assessment; and showing the number of square feet, assessed for said work contracted for and performed. Herein the mark ' means feet. The figures followed by "sq. ft" show the number of square feet in said lot to which they are shown to relate. Figures in black ink next to property line show each the length of said line in feet. Heavy faced figures show the number of the block. Lighter faced figures show the number of the lot.

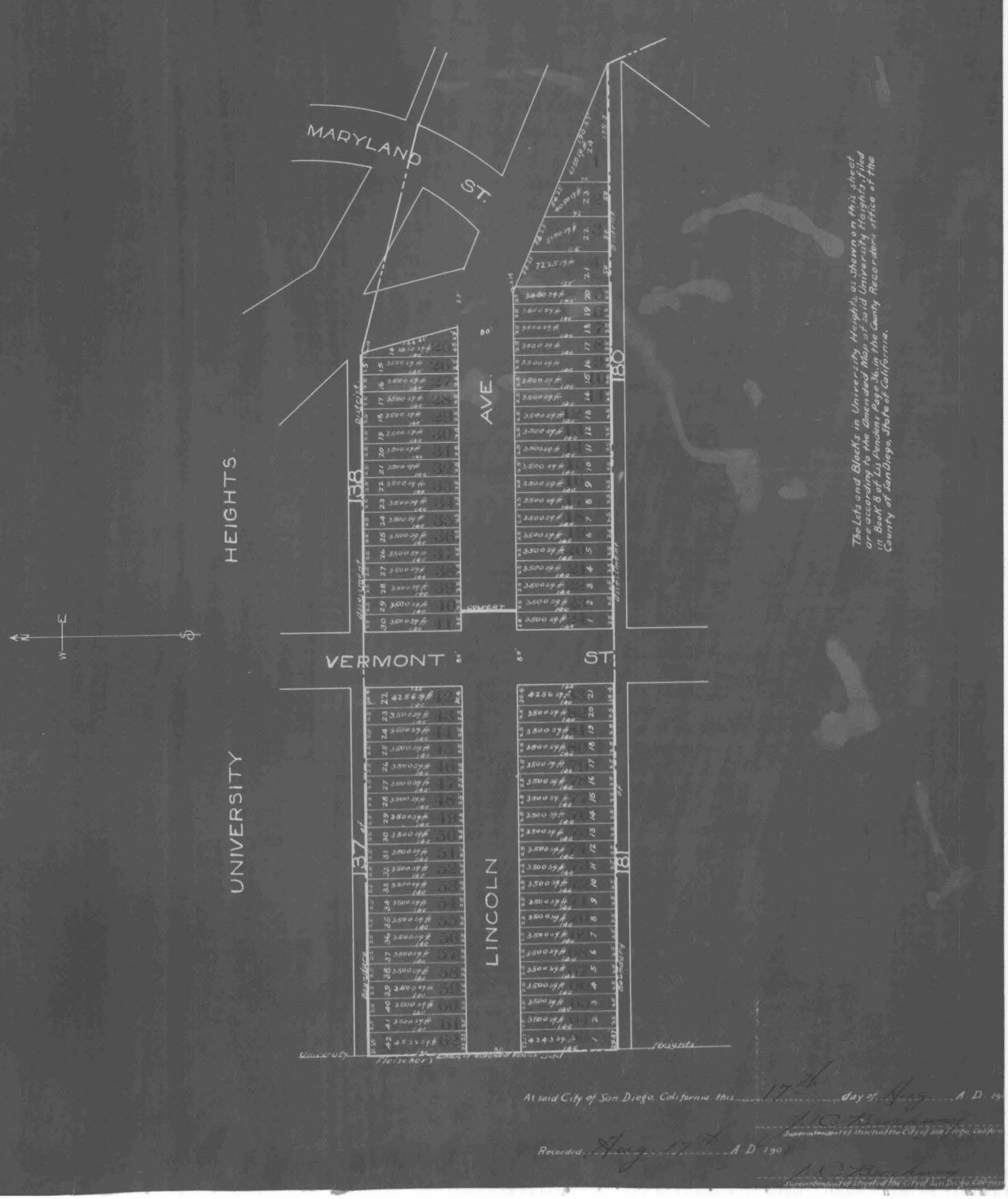

At said City of San Diego, California this 17th day of Aug A D 19

J. C. Thornton
Superintendent of Streets of the City of San Diego, California

Recorded Aug 17th A D 190

J. C. Thornton
Superintendent of Streets of the City of San Diego, California

UNIVERSITY HEIGHTS.

MARYLAND

CLEVELAND

UNIVERSITY

CENTER

PARK

ST.

AVE.

LINCOLN

HENDRICKS

BOULEVARD

139

140

179

178

348

184

185

191

193

Acre Lot No. 348, as shown on this sheet is according to Map No. 1011, filed in the office of the County Recorder of the County of San Diego, State of California.

The Lots and Blocks in University Heights, (except Acre lot 348) as shown on this sheet are according to the Amended Map of said University Heights, filed in Book 8 of Lis Pendens Page 36, in the County Recorders office of the County of San Diego, State of California

City of San Diego }
County of San Diego } ss
State of California }

I [illegible] City Engineer of the City of San Diego, California pursuant to Resolution No 3067 passed by the Common Council of said City on the [illegible] day of [illegible] 1907 and approved by the Mayor of said City on the [illegible] day of [illegible], directing me as such Engineer to make and present to said Common Council a diagram of the property affected and benefited by the proposed work and improvement to be done on Thirtieth Street, between the north line of Park Boulevard and the West end of Mount Hope Drive

as described in Resolution of Intention No 3066, passed by said Common Council on the [illegible] day of January 1907, and approved by the Mayor of said City on the [illegible] day of January 1907, and on file in the office of the Clerk of said City, hereunto present this document consisting of [illegible] pages to said Common Council and I do hereby certify that pages numbered one to [illegible] inclusive, sheet of constitutes a true and correct diagram of the property affected and benefited by said proposed work and improvement as described in aforesaid Resolution of Intention and to be assessed to pay the expenses of said work and improvement and said diagram shows each separate lot piece or parcel of land, the area in square feet of each such lots, pieces or parcels of land, and the relative location of the same to the work proposed to be done all within the limits of the assessment district described in said Resolution of Intention

Dated, San Diego, Cal. January [illegible] 1907

City Engineer of the
City of San Diego, Cal.

City of San Diego }
County of San Diego } ss.
State of California }

I, , City Clerk of the City of San Diego, California, do hereby certify the foregoing diagram consisting of pages numbered one to inclusive hereof was by the Common Council of said City approved by Resolution No. passed by said Common Council on the day of 190 and approved by the Mayor of said City on the day of 190.

City Clerk of the City of San Diego,
California and ex-officio Clerk of
the Common Council of the said City.

Done at San Diego, California...August 17th.....1908.

J. C. Brockway
Superintendent of Streets of the City of San Diego, California.

Recorded .....August 17th.....1908

J. C. Brockway
Superintendent of Streets of the City of San Diego, California.

I, ..J. C. Brockway.....Superintendent of Streets of the City of San Diego, California, do hereby certify that all charges herein stated are correct, and that the computations and calculations of this Assessment are correct.

J. C. Brockway
Superintendent of Streets of the City of San Diego, California.

Recorded .....August 17th.....1908.

J. C. Brockway
Superintendent of Streets of the City of San Diego, California.

CERTIFICATE OF THE CITY ENGINEER

I, ...J. F. Crowell.....City Engineer of the City of San Diego, in the County of an Diego, State of California, do hereby certify that the work of .....Grading..... ..Juniper..Ave.... Street ..... rom the ...West..... line of ..Park..Boulevard..... Street to the ..West..... nd ise of .....Juniper...Ave.....Street was performed in accordance with the surveys and he engineering work done by me and under my direction; and that the quantities thereof were correctly given by me o the Superintendent of Streets, and said work is in accord with the official grade of said street.

J. F. Crowell
City Engineer of the City of San Diego, California.

Dated at San Diego, Calif.,..Aug..17th.....1908..

Recorded ...Aug...17th..... .....1908..

J. C. Brockway
Superintendent of Streets of the City of San Diego, California.

(Affiant's Name).

J. F. Crowell

Subscribed and sworn to this...31st.....

day of.....August.....A. D., 190..8.. before me,

[SEAL] .....T. J. Daly.....
Notary Public.

Filed this...31.....day of.....August.....A. D., 190..8..

J. C. Brockway
Street Superintendent of the City of San Diego.

Recorded ....Aug...31..... A. D., 190..8..

J. C. Brockway
Street Superintendent of the City of San Diego.

WARRANT

By Virtue Hereof, I,..J. C. Brockway.....Street Superintendent of the City of San Diego, County of San Diego, and State of California, by virtue of the authority vested in me as said Street Superintendent, do authorize and empower....J. E. Clowe.....Esq..... agents or assigns, to demand and receive the several assessments upon the assessment and diagram hereto attached, and this shall be.....His.....warrant for the same.

San Diego, ...Aug...17th..... A. D., 1908.

J. C. Brockway
Street Superintendent of the City of San Diego.

Countersigned by .....John F. Forward...Aug.17.1908
Mayor of City of San Diego.

Recorded ...Aug...17th.....A. D., 1908.

J. C. Brockway
Street Superintendent of the City of San Diego.

CERTIFICATE OF RECORD

I hereby complete and sign the foregoing record from page.....to page..... both inclusive, of the Assessment, Diagram, Warrant. Certificate of the City Engineer, Contractor's Return and also in the Book of "Contracts and Bonds," the recorded Contract and Bond, each numbered....., all for the work therein described upon.....Street, from the.....line of.....Street, to the..... line of.....Street.

Office of the Street Superintendent, San Diego, California, this.....day of.....A. D., 190...

Street Superintendent of the City of San Diego.

ASSESSMENT NUMBER.....

In the Matter of Grading California Street from the Northwesterly line of Waverley Street to a point where the Northeast line of California Street would intersect the Northeasterly line of La Jolla avenue if said Northeasterly line of La Jolla avenue were produced in a Southeasterly direction

Pursuant to Statute I, J. C. Broadway, as Street Superintendent of the City of San Diego, in the County of San Diego and State of California, do hereby assess and apportion, as shown hereinafter and in the diagram attached hereto, upon certain lots, portions of lots, and parcels of land ~~in that Assessment District described in said Resolution of Intention No. ..... adopted ..... 190.. and The Southeasterly line of La Jolla Avenue and on Streets intersecting it, between said line and the Southwesterly line of Waverley Street in said City, between the Northwesterly line of Waverley Street and approved by the Mayor of said City on ..... 190.. and on file in the office of the Clerk of said City, the exterior boundaries of which said district are also shown on the diagram hereto attached, referred to and made a part hereof, the~~ sum of One Thousand Two Hundred Ninety and 04/100 Dollars, ($1290.04), to be paid to M. D. Goodbody & Wife agents or assigns, to cover the sum due (including incidental expenses) for the work of Grading California Street between said lines ~~Street from the ..... line of ..... Street to the ..... line of ..... Street in said City~~, as said work is more particularly specified in my official contract therefor with said M. D. Goodbody dated the 2nd day of April A. D. 1908.

All of said work has been performed and materials furnished, complying with the specifications and under my direction, and to my satisfaction and acceptance. And because the names of the owners of said assessed property are unknown to me, I herewith write the word "Unknown" opposite the number of the lot and the amount assessed thereon, and the number of each lot, portion of lot, or parcel of land assessed.

TOTAL COST OF THE WORK IS $1290.04, AS FOLLOWS:

3633.1 Cu yds Cut @ 29¢	$ 1053.60
738.9 Cu yds Fill @ 01¢	$ 7.39
Crossings	$ 100.00
	$
	$
	$
	$
Contract Cost	$ 1160.99

INCIDENTAL EXPENSES:

City Engineer's Official Fees	$ 60.00
Printing and Advertising	$ 19.05
Special Superintendent's compensation at $..... per day	$ 20.00
Incidental Expenses	$ 10.95
Contract Cost	$ 1160.99
Total Cost	$ 1290.04

DIVIDED AS FOLLOWS:

DESCRIPTION	Cu yds Cut @ 29¢ per cu yd	Cu yds Fill @ 01¢ per cu yd	Cost of Cut	Cost of Fill	Cost of Crossings	Incidental Expenses	Total Assessment	Number of Square Feet Assessed		Rate Per Square Foot Assessed
			Dollars / Cents	Dollars / Cents	Dollars / Cents	Dollars / Cents	Dollars / Cents			Dollars / Cents
Frontages	1786 5	301 9	518 09	3 02	100 00	6 90	690 15	10485		6582
Crossings										
California Waverley to Termination	187	34 0	54 23	34		6 06	60 63		80	7578
" Termination to La Jolla	113 2	89 9	32 83	90		3 75	37 08		3450	1082
California Moore to	249 5	115 2	72 35	1 15		8 17	81 67		28775	2838
California Morton to Termination	71 9	93 3	20 85	93		2 42	24 20		80	3025
" Termination to	70	93 3	20 30	93		2 36	23 59		500	04718
California Taylor to Termination	342 5		70 33			7 82	78 15		80	9768
" Termination to	243 6		70 35			7 82	78 18		270	2853
California McNab to Termination	335	5 6	97 15	06		10 80	108 01		80	1350
" Termination to	334 9	5 7	97 12	06		10 80	107 98		500	2159
	3633 1	738 9	$ 1053 60	$ 7 39	$ 100	$ 129 05	$ 1290 04			

OWNERS	Assessment Number	Block	Tract or Subdivision	Lot	Frontage Assessment	Crossing Assessment	Termination Assessment	Termination Assessment	Total Assessment	Demands Made Upon as Owners	Assessment Numbers	Date of Demand ..... 190..	Assessment Due and Unpaid	SUBSEQUENT PAYMENTS
					Dollars / Cents	Dollars / Cents	Dollars / Cents	Dollars / Cents	Dollars / Cents				Dollars / Cents	
Unknown	1	191	MIDDLETOWN.	4 50				10 80	10 80					PAID IN FULL RET. ON ASSESSMENT ROLL.
Unknown	2	191	MIDDLETOWN.	5 50				10 80	10 80					PAID IN FULL RET. ON ASSESSMENT ROLL.
Unknown	3	191	MIDDLETOWN.	6 30 150	19 75			32 39	52 14					PAID IN FULL RET. ON ASSESSMENT ROLL.
Unknown	4	188	MIDDLETOWN.	1 50 150	32 91			32 39	65 30					CONCLUSIVELY PRESUMED PAID
Unknown	5	188	MIDDLETOWN.	2 50 50	32 91			10 80	43 71					CONCLUSIVELY PRESUMED PAID
Unknown	6	188	MIDDLETOWN.	3 50 50	32 91		29 21	10 80	73 02					CONCLUSIVELY PRESUMED PAID
Unknown	7	188	MIDDLETOWN.	4 50 50	32 91		48 84	2 36	84 11					PAID IN FULL RET. ON ASSESSMENT ROLL.
Unknown	8	188	MIDDLETOWN.	5 50 50	32 91			2 36	35 27					PAID IN FULL RET. ON ASSESSMENT ROLL.
Unknown	9	188	MIDDLETOWN.	6 50 150	32 91			7 07	39 98					PAID IN FULL RET. ON ASSESSMENT ROLL.
Unknown	10	179	MIDDLETOWN.	1 50 150	32 91			7 08	39 99					PAID IN FULL RET. ON ASSESSMENT ROLL.
Unknown	11	179	MIDDLETOWN.	2 50 50	32 91			2 36	35 27					PAID IN FULL RET. ON ASSESSMENT ROLL.
Unknown	12	179	MIDDLETOWN.	3 50 50	32 91			2 36	35 27					PAID IN FULL RET. ON ASSESSMENT ROLL.
Unknown	13	179	MIDDLETOWN.	4 50 50	32 91		37 90		70 81					PAID IN FULL RET. ON ASSESSMENT ROLL.
Unknown	14	179	MIDDLETOWN.	5 50 30	32 91		22 73		55 64					PAID IN FULL RET. ON ASSESSMENT ROLL.
Unknown	15	179	MIDDLETOWN.	6 50	32 91				32 91					PAID IN FULL RET. ON ASSESSMENT ROLL.

MARGIN

CONTRACTOR'S RETURN

STATE OF CALIFORNIA, COUNTY OF SAN DIEGO, CITY OF SAN DIEGO. } ss.

M. D. Goodbody being duly sworn, says that he is the ..... contractor named in annexed Assessment, Diagram and Warrant; that said assessment for the total cost of certain street work upon California Street between Waverley St. & La Jolla Ave. in said city, as more fully described therein and in the contract for said work with said M. D. Goodbody made by the Superintendent of Streets in said city, dated the 2nd day of April A. D. 1908., levied as therein described upon certain lots, portions of lots, or parcels of land, and the unknown owners thereof for the sum of One Thousand Two Hundred Ninety and 04/100 Dollars ($1290.04/100) payable to M. D. Goodbody agents or assigns, was made, recorded and delivered by said Superintendent on the 17th day of August A. D. 1908., to affiant in behalf of said contractor; that there were attached to the same and delivered to the same in the same behalf, at the same time, by said Superintendent, his Diagram, thereto attached, and a warrant in favor of M. D. Goodbody for collecting said assessment, upon which warrant this return is endorsed; that in the case of all assessments therein described, but not included in the following table, affiant has, since the date last aforsaid, in the manner hereinafter described and in behalf of said contractor, made demand upon and received full payment from the owners of each and all such assessed lots and lands; and that besides all personal demands, affiant did, whenever the name of the owner of the lot is stated as "unknown" on the assessment, on the 24th day of August A. D. 1908., within thirty days from the date of said warrant, and between the hours of 9 A. M. and 4 P. M., in behalf of said contractor, enter upon each of the corresponding lots, portions of lots and parcels of land assessed, and with said certificate, assessment, diagram and warrant, and in a loud, audible voice, publicly make demands for the payment of each of said assessments from the unknown owners thereof, upon each lot, portion of lot, or parcel of land, for each of its own assessments as specified in said assessment; and that whenever he found a building, tenant or occupant upon any of said premises, besides the public demand as aforesaid, he, at the same time, in the same behalf, presenting and exhibiting said certificate, assessment, diagram and warrant, in each instance, demanded from each tenant, or occupant, for the unknown owners, separately, the payment of each of said assessments upon said premises; and in the following table he states the name of such demandee, as "tenant," or "occupant," with the word "unknown;" but that, notwithstanding said demands, the following totals of said assessed sums, each separately demanded, and also the total, remain unpaid, to-wit:

OWNERS	ASSESSED UPON: Assessment Number	Block	Tract or Subdivision	Lot	Frontage for Grading	Footage for Grading	Grading Assessment Dollars	Grading Assessment Cents	Curbing Assessment Dollars	Curbing Assessment Cents	Sidewalk Assessment Dollars	Sidewalk Assessment Cents	Sewer Assessment Dollars	Sewer Assessment Cents	Total Assessment Dollars	Total Assessment Cents	Demands Made Upon as Owners	Assessment Numbers	Date of Demand ----------190--	Assessment Due and Unpaid Dollars	Assessment Due and Unpaid Cents	SUBSEQUENT PAY
Unknown	16	173	MIDDLETOWN	3		3								32		32						PAID IN FULL CONTRACTORS RECEIPT.
Unknown	17	173	MIDDLETOWN		25	232	16	46						24	06	40	52					PAID IN FULL CONTRACTORS RECEIPT.
Unknown	18	181	MIDDLETOWN	7	35	48.75 99.75	2	31	13	84				10	83	26	98					PAID IN FULL RET. ON ASSESSMENT ROLL.
Unknown	19	181	MIDDLETOWN	8		50			14	19						14	19					PAID IN FULL RET. ON ASSESSMENT ROLL.
Unknown	20	181	MIDDLETOWN	9		50			14	19						14	19					PAID IN FULL RET. ON ASSESSMENT ROLL.
Unknown	21	180	MIDDLETOWN		145	137.5 10.80	95	44	39	02	24	20	29	10	187	76						PAID IN FULL RET. ON ASSESSMENT ROLL.
Unknown	22	187	MIDDLETOWN	6	7	56.5	4	61					16	12	20	73						PAID IN FUL RET. ON ASSESSMENT ROL
Unknown	23	187	MIDDLETOWN	7	155	115.5 15	102	03			20	25	32	96	155	24						PAID IN FU RET. ON ASSESSMENT
Unknown	24	187	MIDDLETOWN	8	55	55	36	20			7	26			110	46						PAID IN FU RET. ON ASSESSMENT
Unknown	25	187	MIDDLETOWN	9	28	10	18	43			13	50			31	93						PAID IN FUL RET. ON ASSESSMENT R
	26	173	MIDDLETOWN	1		20							2	16	2	16						PAID IN FULL CONTRACTORS RECEIPT.
	27	181	MIDDLETOWN	6		1								11		11						CONCLUSIVELY PRESUMED PAID
	28	181	MIDDLETOWN	10		15			4	43						43						PAID IN FULL RET. ON ASSESSMENT ROLL.
														11	1290	0X						

San Diego, Cal. FEB 11 1910 1910.

For value received, I hereby sell, assign and set over to CROUCH & CROUCH, AGENTS, all my right title and interest in and to the attached warrant for the improvement of California Street, from Harasthy to La Jolla Avenue, including all unpaid assessments thereon, and all rights of action arising thereunder; The said warrant having been issued by the Street Superintendent of the City of San Diego, and recorded in Book 11 Page 123.

W. D. Goodbody

San Diego, Cal., Feb. 12, 1910.

For value received, we hereby sell and assign to A. E. Houghtelin, all our right, title and interest in and to the warrant (and all unpaid assessments thereon) issued to M D Goodbody for the improvement of CALIFORNIA STREET, and appearing of record in Book 11 Page 123 of the records of the Street Superintendent of the City of San Diego.

Crouch & Crouch

DIAGRAM

Exhibiting California Street and its intersecting streets from the Northwesterly line of Norastley Street to the Southerly line of La Jolla Street, in the City of San Diego, California, on which work has been done under my official contract as Street Superintendent of said city, with M. J. Goodbody dated the 2nd day of April A. D. 1908, for the Grading of said California Street, as is more particularly described in said contract; showing the relative location of each district, lot, portion of lot, or parcel of land assessed, to the work done; numbered in red ink to correspond with the red ink numbers in the assessment; and showing the number of feet fronting, assessed for said work contracted for and performed. Herein "No." is used for the word "number" and "ft." for the word "feet". The marks ' and " mean respectively "feet" and "inches." Figures in black ink next to property line show, each, the length of said line in feet. Other figures in black ink show the numbers of the lots.

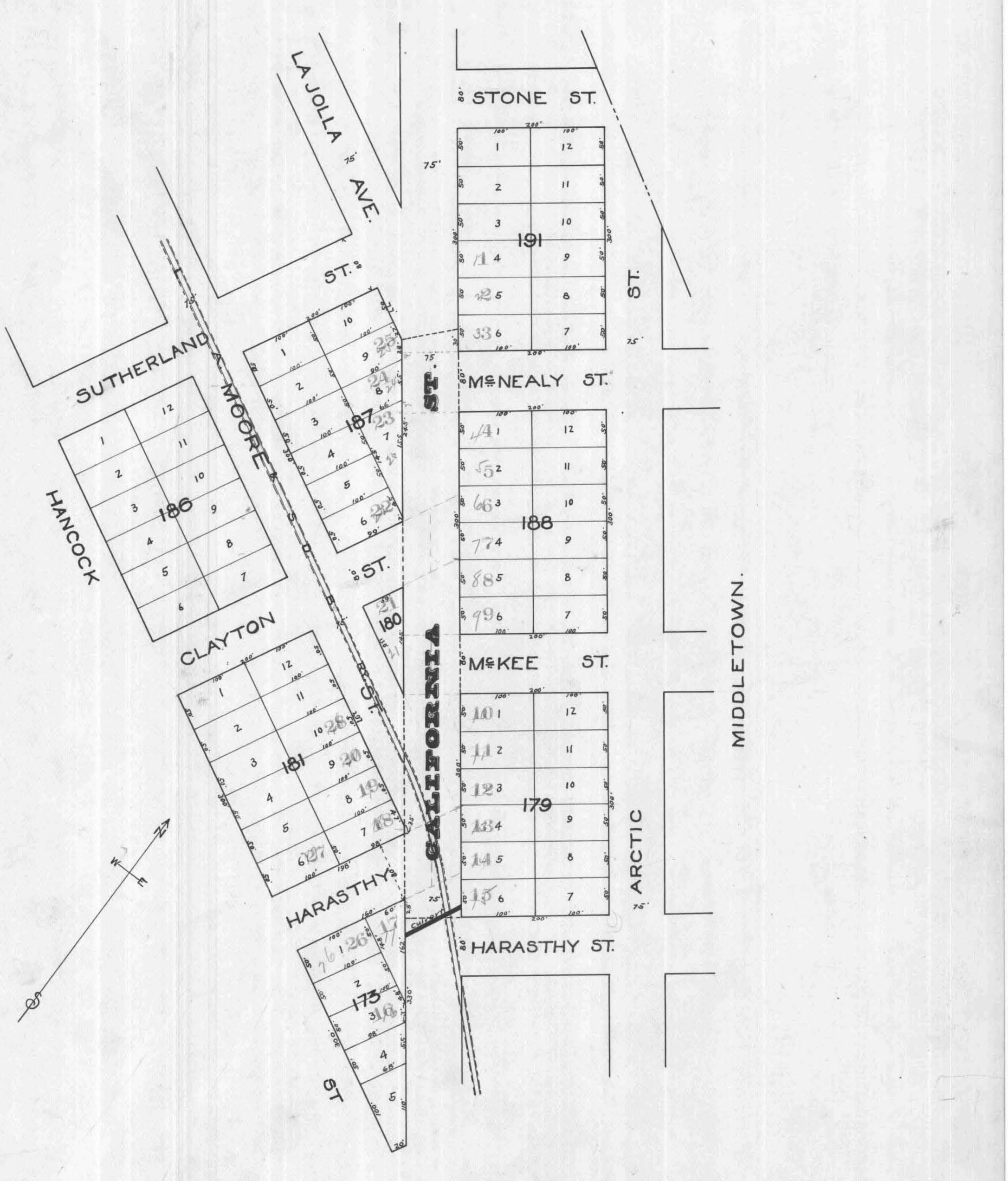

At said City of San Diego, California, this 17th day of Aug. A. D. 1908

J. A. Brockway

Superintendent of Streets of the City of San Diego, California

Recorded Aug. 17 A. D. 1908

J. A. Brockway

Superintendent of Streets of the City of San Diego, California

Done at San Diego, California. August 17. 190. 8

J. C. Brockway
Superintendent of Streets of the City of San Diego, California.

Recorded August 17 190. 8

J. C. Brockway
Superintendent of Streets of the City of San Diego, California.

I, J. C. Brockway Superintendent of Streets of the City of San Diego, California, do hereby certify that all charges herein stated are correct, and that the computations and calculations of this Assessment are correct.

J. C. Brockway
Superintendent of Streets of the City of San Diego, California.

Recorded August 17 190. 8

J. C. Brockway
Superintendent of Streets of the City of San Diego, California.

CERTIFICATE OF THE CITY ENGINEER

I, H. Hamill City Engineer of the City of San Diego, in the County of San Diego, State of California, do hereby certify that the work of Grading California Street from the Northerly line of A Street to the Southerly line of La Jolla Avenue ~~Street~~ was performed in accordance with the surveys and the engineering work done by me and under my direction; and that the quantities thereof were correctly given by me to the Superintendent of Streets, and said work is in accord with the official grade of said street.

H. Hamill
City Engineer of the City of San Diego, California.

Dated at San Diego, Calif., August 17. 190. 8.

Recorded August 17. 190. 8.

J. C. Brockway
Superintendent of Streets of the City of San Diego, California.

(Affiant's Name).

W. D. Goodbody

Subscribed and sworn to this 24th day of August A. D., 1908. before me,

[SEAL] T. J. Daly
Notary Public.

Filed this 24th day of August A. D., 1908.

J. C. Brockway
Street Superintendent of the City of San Diego.

Recorded August 24th A. D., 1908.

J. C. Brockway
Street Superintendent of the City of San Diego.

WARRANT

By Virtue Hereof, I, J. C. Brockway Street Superintendent of the City of San Diego, County of San Diego, and State of California, by virtue of the authority vested in me as said Street Superintendent, do authorize and empower W. D. Goodbody & Co's agents or assigns, to demand and receive the several assessments upon the assessment and diagram hereto attached, and this shall be Their warrant for the same.

San Diego, August 17 A. D., 190. 8

J. C. Brockway
Street Superintendent of the City of San Diego.

Countersigned by Jno. F. Forward Aug. 7 '08
Mayor of City of San Diego.

Recorded Aug. 17th A. D., 190. 8.

J. C. Brockway
Street Superintendent of the City of San Diego.

CERTIFICATE OF RECORD

I hereby complete and sign the foregoing record from page ..... to page ..... both inclusive, of the Assessment, Diagram, Warrant. Certificate of the City Engineer, Contractor's Return and also in the Book of "Contracts and Bonds," the recorded Contract and Bond, each numbered ....., all for the work therein described upon ..... Street, from the ..... line of ..... Street, to the ..... line of ..... Street.

Office of the Street Superintendent, San Diego, California, this ..... day of ..... A. D., 190...

.....
Street Superintendent of the City of San Diego.

ASSESSMENT NUMBER _____

In the Matter of Grading Kearney Avenue from the South line of "K" Street to the Northwesterly line of Marcey Avenue

Pursuant to Statute I, J. C. Backus, as Street Superintendent of the City of San Diego, in the County of San Diego and State of California, do hereby assess and apportion, as shown hereinafter and in the diagram attached hereto, upon certain lots, portions of lots, and parcels of land ~~in that Assessment district described in said Resolution of Intention No. _____ adopted _____ 190__ and approved by the Mayor of said City on _____ 190__ and on file in the office of the Clerk of said City, the exterior boundaries of which said district are also shown on the diagram hereto attached, referred to and made a part hereof~~ fronting on Kearney Avenue in said city, from the South line of K Street to the northwesterly line of Marcey Avenue and on streets intersecting it between said lines, the sum of Four Thousand One Hundred Seventy Three 35/100 Dollars, ($4173.35), to be paid to John Engebretsen Bros agents or assigns, to cover the sum due (including incidental expenses) for the work of Grading said Kearney Avenue between said lines Street from the _____ line of _____ Street to the _____ line of _____ Street in said City, as said work is more particularly specified in my official contract therefor with said John Engebretsen dated the 17th day of April A. D. 1908.

All of said work has been performed and materials furnished, complying with the specifications and under my direction, and to my satisfaction and acceptance. And because the names of the owners of said assessed property are unknown to me, I herewith write the word "Unknown" opposite the number of the lot and the amount assessed thereon, and the number of each lot, portion of lot, or parcel of land assessed.

TOTAL COST OF THE WORK IS $4173.35, AS FOLLOWS:

9088.5 Cu yds Exc @ 30¢	$ 2726.55
6205.2 Cu yds Fill @ 02¢	$ 124.10
Culverts	$ 900.00
	$
	$
	$
	$
Contract Cost	$ 3750.65

INCIDENTAL EXPENSES:

City Engineer's Official Fees	$ 300.00
Printing and Advertising	$ 47.70
Special Superintendent's compensation at $ ____ per day	$ 75.00
Incidental Expenses	$ 422.70
Contract Cost	$ 3750.65
Total Cost	$ 4173.35

DIVIDED AS FOLLOWS:

DESCRIPTION	Cu yds Exc @ 30¢ per cu yd	Cu yds Fill @ 02¢ per cu yd	Cost of Exc Dollars	Cost of Exc Cents	Cost of Fill Dollars	Cost of Fill Cents	Cost of Culvert Dollars	Cost of Culvert Cents	Incidental Expenses Dollars	Incidental Expenses Cents	Total Assessment Dollars	Total Assessment Cents	Number of Square Feet Assessed	Frontage	Rate Per Square Foot Assessed Dollars	Rate Per Square Foot Assessed Cents
Damage	8857	5203	2657	37	104	06	900	00	422	65	4074	08	7711.24			52883
Damage Kearney Ave Sidewalk		7097			14	19			1	60	15	79		1139.405		01385
Damage Kearney Ave Roadway	408	59	122	40	1	18			1	51	14	93		1760		008483
Damage Kearney Ave Curb		1998			4	00				45	4	45		1760		00253
Damage Kearney Ave Sewer	383	301	114	90		60			1	36	13	45		1760		007642
Damage Kearney Ave Sidewalk Trees	65		19	35					2	18	21	53		21	1	02521
Damage Kearney Ave Curb Trees	870	36	261	00		07			2	95	29	12		618.5		04701
	9088.5	6205.2	2726.55		124	10	900	00	422	70	4173	35				

MARGIN

CONTRACTOR'S RETURN

STATE OF CALIFORNIA, COUNTY OF SAN DIEGO, CITY OF SAN DIEGO } ss.

John Engebretsen being duly sworn, says that he is the _____ contractor named in annexed Assessment, Diagram and Warrant; that said assessment for the total cost of certain street work upon Kearney Ave between the South line of "K" St. & the N.W. line of Marcey Ave. in said city, as more fully described therein and in the contract for said work with said John Engebretsen made by the Superintendent of Streets in said city, dated the 17th day of April A. D. 1908., levied as therein described upon certain lots, portions of lots, or parcels of land, and the unknown owners thereof for the sum of Four Thousand One Hundred Seventy three 35/100 Dollars ($4173.35/100) payable to John Engebretsen agents or assigns, was made, recorded and delivered by said Superintendent on the 24th day of August A. D. 1908., to affiant in behalf of said contractor; that there were attached to the same and delivered to the same in the same behalf, at the same time, by said Superintendent, his Diagram, _____ thereto attached, and a warrant in favor of John Engebretsen for collecting said assessment, upon which warrant this return is endorsed; that in the case of all assessments therein described, but not included in the following table, affiant has, since the date last aforsaid, in the manner hereinafter described and in behalf of said contractor, made demand upon and received full payment from the owners of each and all such assessed lots and lands; and that besides all personal demands, affiant did, whenever the name of the owner of the lot is stated as "unknown" on the assessment, on the 17th day of September A. D. 1908., within thirty days from the date of said warrant, and between the hours of 9 A. M. and 4 P. M., in behalf of said contractor, enter upon each of the corresponding lots, portions of lots and parcels of land assessed, and with said certificate, assessment, diagram and warrant, and in a loud, audible voice, publicly make demands for the payment of each of said assessments from the unknown owners thereof, upon each lot, portion of lot, or parcel of land, for each of its own assessments as specified in said assessment; and that whenever he found a building, tenant or occupant upon any of said premises, besides the public demand as aforesaid, he, at the same time, in the same behalf, presenting and exhibiting said certificate, assessment, diagram and warrant, in each instance, demanded from each tenant, or occupant, for the unknown owners, separately, the payment of each of said assessments upon said premises; and in the following table he states the name of such demandee, as "tenant," or "occupant," with the word "unknown;" but that, notwithstanding said demands, the following totals of said assessed sums, each separately demanded, and also the total, remain unpaid, to-wit:

4088.5 6205.2 2726.55 124.10 900.00 422.70 4173.35

OWNERS	Assessment Number	Block	Tract or Subdivision	Lot	Frontage Assessment Dollars	Frontage Assessment Cents	Damage Assessment Dollars	Damage Assessment Cents	Assessment Dollars	Assessment Cents	Total Assessment Dollars	Total Assessment Cents	Demands Made Upon as Owners	Assessment Numbers	Date of Demand ----190--	Assessment Due and Unpaid Dollars	Assessment Due and Unpaid Cents	SUBSEQUENT PAYMENTS
Unknown	1	68	SHERMAN'S,	1	78	5			41	47	41	47						PAID IN FULL RET. ON ASSESSMENT ROLL.
Unknown	2	68	SHERMAN'S,	Unknown 1/6	38				8	65	8	65						PAID IN FULL RET. ON ASSESSMENT ROLL.
Unknown	3	69	SHERMAN'S,	8	15				7	95	7	95						CONCLUSIVELY PRESUMED PAID
Unknown	4	68	SHERMAN'S,	2	28	28			15	20	15	20						PAID IN FULL RET. ON ASSESSMENT ROLL.
Unknown	5	68	SHERMAN'S,	3	45	89			24	08	24	08						PAID IN FULL RET. ON ASSESSMENT ROLL.
Unknown	6	180	Mannasse & Schiller	29	20	09			10	61	10	61						PAID IN FULL RET. ON ASSESSMENT ROLL.
Unknown	7	68	SHERMAN'S,	Unknown 62	45	35			32	81	33	44						PAID IN FULL CERTIFICATE NO. _____
Unknown	8	68	SHERMAN'S,	10	42	60	42	66	22	50	23	09						515 PAID IN FULL CONTRACTORS RECEIPT.
Unknown	9		Mannasse & Schiller	24	23	69	33	49	12	57	12	97						CONCLUSIVELY PRESUMED PAID
Unknown	10	186	Mannasse & Schiller	1	25	65	73		13	21	14	12						PAID IN FULL RET. ON ASSESSMENT ROLL.
Unknown	11	186	Mannasse & Schiller	2	25	25			13	21	13	55						PAID IN FULL RET. ON ASSESSMENT ROLL.
Unknown	12	186	Mannasse & Schiller	3	25	25			13	21	13	56						PAID IN FULL RET. ON ASSESSMENT ROLL.
Unknown	13	186	Mannasse & Schiller	4	25	25			13	21	13	56						PAID IN FULL RET. ON ASSESSMENT ROLL.
Unknown	14	186	Mannasse & Schiller	5	25	25			13	21	13	55						PAID IN FULL RET. ON ASSESSMENT ROLL.
Unknown	15	186	Mannasse & Schiller	6	25	25			13	21	13	56						PAID IN FULL RET. ON ASSESSMENT ROLL.

OWNERS	Assessment Number	Block	Tract or Subdivision	Lot	Front Feet	Depth	Assessment Dollars	Assessment Cents	Assessment Dollars	Assessment Cents	Assessment Dollars	Assessment Cents	Assessment Dollars	Assessment Cents	Total Assessment Dollars	Total Assessment Cents	Demands Made Upon as Owners	Assessment Numbers	Date of Demand ----------190--	Assessment Due and Unpaid Dollars	Assessment Due and Unpaid Cents	SUBSEQUENT PAY
Unknown	16	186	Mannasse&Schiller	7	25	25	13	21		35					13	56						PAID IN FULL RET. ON ASSESSMENT ROLL
Unknown	17	186	Mannasse&Schiller	8	25	25	13	21		35					13	56						PAID IN FULL RET. ON ASSESSMENT ROLL
Unknown	18	186	Mannasse&Schiller	9	25	25	13	21		35					13	56						PAID IN FULL RET. ON ASSESSMENT ROLL
Unknown	19	186	Mannasse&Schiller	10	25	25	13	21		35					13	56						PAID IN FULL RET. ON ASSESSMENT ROLL
Unknown	20	186	Mannasse&Schiller	11	25	25	13	21		35					13	56						PAID IN FULL RET. ON ASSESSMENT ROLL
Unknown	21	186	Mannasse&Schiller	12	25	25	13	21		35					13	56						PAID IN FULL RET. ON ASSESSMENT ROLL
Unknown	22	179	Mannasse&Schiller	37	25	25	13	21		34					13	55						PAID IN FULL RET. ON ASSESSMENT ROLL
Unknown	23	179	Mannasse&Schiller	38	25	25	13	21		35					13	56						PAID IN FULL RET. ON ASSESSMENT ROLL
Unknown	24	179	Mannasse&Schiller	39	25	25	13	21		35					13	56						PAID IN FULL RET. ON ASSESSMENT ROLL
Unknown	25	179	Mannasse&Schiller	40	25	25	13	21		34					13	55						PAID IN FULL RET. ON ASSESSMENT ROLL
Unknown	26	179	Mannasse&Schiller	41	25	25	13	21		35					13	56						PAID IN FULL RET. ON ASSESSMENT ROLL
Unknown	27	179	Mannasse&Schiller	42	25	25	13	21		35					13	56						PAID IN FULL RET. ON ASSESSMENT ROLL
Unknown	28	179	Mannasse&Schiller	43	25	25	13	21		34					13	55						PAID IN FULL RET. ON ASSESSMENT ROLL
Unknown	29	179	Mannasse&Schiller	44	25	25	13	21		35					13	56						PAID IN FULL RET. ON ASSESSMENT ROLL
Unknown	30	179	Mannasse&Schiller	45	25	25	13	20		35					13	55						PAID IN FULL RET. ON ASSESSMENT ROLL
Unknown	31	179	Mannasse&Schiller	46	25	25	13	21		34					13	55						PAID IN FULL RET. ON ASSESSMENT ROLL
Unknown	32	179	Mannasse&Schiller	47	25	25	13	21		35					13	55						PAID IN FULL RET. ON ASSESSMENT ROLL
Unknown	33	179	Mannasse&Schiller	48	25	165	13	21	2	29					15	50						PAID IN FULL RET. ON ASSESSMENT ROLL
Unknown	34	180	Mannasse&Schiller	25	25	165	13	21	2	29					15	50						PAID IN FULL RET. ON ASSESSMENT ROLL
Unknown	35	180	Mannasse&Schiller	26	25	25	13	21		34					13	55						PAID IN FULL RET. ON ASSESSMENT ROLL
Unknown	36	180	Mannasse&Schiller	27	25	25	13	20		35					13	55						PAID IN FULL RET. ON ASSESSMENT ROLL
Unknown	37	180	Mannasse&Schiller	28	25	22.225	13	21		31					13	52						PAID IN FULL RET. ON ASSESSMENT ROLL
Unknown	38	186	Mannasse&Schiller	13	25	25	13	21		22					13	43						PAID IN FULL RET. ON ASSESSMENT ROLL
Unknown	39	186	Mannasse&Schiller	14	25	25	13	21		21					13	42						PAID IN FULL RET. ON ASSESSMENT ROLL
Unknown	40	186	Mannasse&Schiller	15	25	25	13	21		21					13	42						PAID IN FULL RET. ON ASSESSMENT ROLL
Unknown	41	186	Mannasse&Schiller	16	25	25	13	21		21					13	42						PAID IN FULL RET. ON ASSESSMENT ROLL
Unknown	42	186	Mannasse&Schiller	17	25	25	13	21		21					13	42						PAID IN FULL RET. ON ASSESSMENT ROLL
Unknown	43	186	Mannasse&Schiller	18	25	25	13	21		21					13	42						PAID IN FULL RET. ON ASSESSMENT ROLL
Unknown	44	186	Mannasse&Schiller	19	25	25	13	20		22					13	42						PAID IN FULL RET. ON ASSESSMENT ROLL
Unknown	45	186	Mannasse&Schiller	20	25	25	13	21		21					13	42						PAID IN FULL RET. ON ASSESSMENT ROLL
Unknown	46	186	Mannasse&Schiller	21	25	25	13	21		21					13	42						PAID IN FULL RET. ON ASSESSMENT ROLL
Unknown	47	186	Mannasse&Schiller	22	25	25	13	21		21					13	42						PAID IN FULL RET. ON ASSESSMENT ROLL
Unknown	48	186	Mannasse&Schiller	23	25	25	13	21		21					13	42						PAID IN FULL RET. ON ASSESSMENT ROLL
Unknown	49	186	Mannasse&Schiller	24	25	165	13	21	1	40					14	61						PAID IN FULL RET. ON ASSESSMENT ROLL
Unknown	50	187	Mannasse&Schiller	1	25	165	13	21	1	40					14	61						PAID IN FULL RET. ON ASSESSMENT ROLL
Unknown	51	187	Mannasse&Schiller	2	25	25	13	21		21					13	42						PAID IN FULL RET. ON ASSESSMENT ROLL
Unknown	52	187	Mannasse&Schiller	3	25	25	13	21		21					13	42						PAID IN FULL RET. ON ASSESSMENT ROLL
Unknown	53	187	Mannasse&Schiller	4 N.W. 1/4	15	15	7	90		10					8	05						PAID IN FULL RET. ON ASSESSMENT ROLL
Unknown	54	187	Mannasse&Schiller	4 S.E. 1/4	10	10		528		09						537						PAID IN FULL RET. ON ASSESSMENT ROLL
Unknown	55	187	Mannasse&Schiller	5	25	25	13	21		21					13	42						PAID IN FULL RET. ON ASSESSMENT ROLL
Unknown	56	187	Mannasse&Schiller	6	25	25	13	21		21					13	42						PAID IN FULL RET. ON ASSESSMENT ROLL
Unknown	57	187	Mannasse&Schiller	7	25	25	13	21		21					13	42						CONCLUSIVELY PRESUMED PAID
Unknown	58	187	Mannasse&Schiller	8	25	25	13	21		22					13	43						CONCLUSIVELY PRESUMED PAID
Unknown	59	187	Mannasse&Schiller	9	25	25	13	21		21					13	42						PAID IN FULL RET. ON ASSESSMENT ROLL
Unknown	60	187	Mannasse&Schiller	10	25	25	13	21		21					13	42						PAID IN FULL RET. ON ASSESSMENT ROLL
Unknown	61	187	Mannasse&Schiller	11	25	25	13	21		21					13	42						PAID IN FULL RET. ON ASSESSMENT ROLL
Unknown	62	187	Mannasse&Schiller	12	25	25	13	20		22					13	42						PAID IN FULL RET. ON ASSESSMENT ROLL
Unknown	63	178	Mannasse&Schiller	37	25	25	13	21		21					13	42						PAID IN FULL RET. ON ASSESSMENT ROLL
Unknown	64	178	Mannasse&Schiller	38	25	25	13	21		21					13	42						PAID IN FULL RET. ON ASSESSMENT ROLL
Unknown	65	178	Mannasse&Schiller	39	25	25	13	21		21					13	42						PAID IN FULL RET. ON ASSESSMENT ROLL
Unknown	66	178	Mannasse&Schiller	40	25	25	13	21		21					13	42						PAID IN FULL RET. ON ASSESSMENT ROLL
Unknown	67	178	Mannasse&Schiller	41	25	25	13	21		22					13	43						PAID IN FULL RET. ON ASSESSMENT ROLL
Unknown	68	178	Mannasse&Schiller	42	25	25	13	21		21					13	42						PAID IN FULL RET. ON ASSESSMENT ROLL
Unknown	69	178	Mannasse&Schiller	43	25	25	13	21		21					13	42						CONCLUSIVELY PRESUMED PAID

OWNERS	ASSESSED UPON					Spring Assessment		Supplemental Assessment		Assessment		Assessment		Total Assessment		Demands Made Upon as Owners	Assessment Numbers	Date of Demand ----------190--	Assessment Due and Unpaid		SUBSEQUENT PAYMENTS
	Assessment Number	Block	Tract or Subdivision	Lot	Spring July Supplemental January	Dollars	Cents	Dollars	Cents	Dollars	Cents	Dollars	Cents	Dollars	Cents				Dollars	Cents	
Unknown	70	178	Mannasse & Schiller	44	25 25	13	21		21					13	42						CONCLUSIVELY PRESUMED PAID
Unknown	71	178	Mannasse & Schiller	45	25 25	13	21		21					13	42						CONCLUSIVELY PRESUMED PAID
Unknown	72	178	Mannasse & Schiller	46	25 25	13	20		22					13	42						PAID IN FULL RET. ON ASSESSMENT ROLL
Unknown	73	178	Mannasse & Schiller	47	25 25	13	21		21					13	42						PAID IN FULL RET. ON ASSESSMENT ROLL
Unknown	74	178	Mannasse & Schiller	48	25 165	13	21	1	40					14	61						PAID IN FULL RET. ON ASSESSMENT ROLL
Unknown	75	179	Mannasse & Schiller	25	25 165	13	21	1	40					14	61						PAID IN FULL RET. ON ASSESSMENT ROLL
Unknown	76	179	Mannasse & Schiller	26	25 25	13	21		21					13	42						PAID IN FULL RET. ON ASSESSMENT ROLL
Unknown	77	179	Mannasse & Schiller	27	25 25	13	20		22					13	42						PAID IN FULL RET. ON ASSESSMENT ROLL
Unknown	78	179	Mannasse & Schiller	28	25 25	13	21		21					13	42						PAID IN FULL RET. ON ASSESSMENT ROLL
Unknown	79	179	Mannasse & Schiller	29	25 25	13	21		21					13	42						PAID IN FULL RET. ON ASSESSMENT ROLL
Unknown	80	179	Mannasse & Schiller	30	25 25	13	21		21					13	42						PAID IN FULL RET. ON ASSESSMENT ROLL
Unknown	81	179	Mannasse & Schiller	31	25 25	13	21		21					13	42						PAID IN FULL RET. ON ASSESSMENT ROLL
Unknown	82	179	Mannasse & Schiller	32	25 25	13	21		21					13	42						PAID IN FULL RET. ON ASSESSMENT ROLL
Unknown	83	179	Mannasse & Schiller	33	25 25	13	21		21					13	42						PAID IN FULL RET. ON ASSESSMENT ROLL
Unknown	84	179	Mannasse & Schiller	34	25 25	13	20		22					13	42						PAID IN FULL RET. ON ASSESSMENT ROLL
Unknown	85	179	Mannasse & Schiller	35	25 25	13	21		21					13	42						PAID IN FULL RET. ON ASSESSMENT ROLL
Unknown	86	179	Mannasse & Schiller	36	25 25	13	21		21					13	42						PAID IN FULL RET. ON ASSESSMENT ROLL
Unknown	87	187	Mannasse & Schiller	N.W. 12.5' of 13	12.5 12.5	6	60		03					6	63						PAID IN FULL RET. ON ASSESSMENT ROLL
Unknown	88	187	Mannasse & Schiller	S.E. 12.5' of 13	12.5 12.5	6	60		03					6	63						PAID IN FULL RET. ON ASSESSMENT ROLL
Unknown	89	187	Mannasse & Schiller	14	25 25	13	21		07					13	28						PAID IN FULL RET. ON ASSESSMENT ROLL
Unknown	90	187	Mannasse & Schiller	15	25 25	13	21		06					13	27						PAID IN FULL RET. ON ASSESSMENT ROLL
Unknown	91	187	Mannasse & Schiller	16	25 25	13	21		06					13	27						PAID IN FULL RET. ON ASSESSMENT ROLL
Unknown	92	187	Mannasse & Schiller	N.W. 16.67' of 17	16.67 16.67	8	80		04					8	84						PAID IN FULL RET. ON ASSESSMENT ROLL
Unknown	93	187	Mannasse & Schiller	S.E. 8.33' of 17	8.33 8.32	4	40		02					4	42						PAID IN FULL RET. ON ASSESSMENT ROLL
Unknown	94	187	Mannasse & Schiller	N.W. 8.33' of 18	8.33 8.33	4	40		02					4	42						PAID IN FULL RET. ON ASSESSMENT ROLL
Unknown	95	187	Mannasse & Schiller	S.E. 16.67' of 18	16.67 16.67	8	80		04					8	84						PAID IN FULL RET. ON ASSESSMENT ROLL
Unknown	96	187	Mannasse & Schiller	19	25 25	13	21		07					13	28						PAID IN FULL RET. ON ASSESSMENT ROLL
Unknown	97	187	Mannasse & Schiller	20	25 25	13	21		06					13	27						PAID IN FULL RET. ON ASSESSMENT ROLL
Unknown	98	187	Mannasse & Schiller	21	25 25	13	20		06					13	26						PAID IN FULL RET. ON ASSESSMENT ROLL
Unknown	99	187	Mannasse & Schiller	22	25 25	13	21		07					13	28						PAID IN FULL RET. ON ASSESSMENT ROLL
Unknown	100	187	Mannasse & Schiller	23	25 25	13	21		06					13	27						PAID IN FULL RET. ON ASSESSMENT ROLL
Unknown	101	187	Mannasse & Schiller	24	25 165	13	21		42					13	63						PAID IN FULL RET. ON ASSESSMENT ROLL
Unknown	102	188	Mannasse & Schiller	1	25 165	13	21		42					13	63						PAID IN FULL RET. ON ASSESSMENT ROLL
Unknown	103	188	Mannasse & Schiller	2	25 25	13	21		07					13	28						PAID IN FULL RET. ON ASSESSMENT ROLL
Unknown	104	188	Mannasse & Schiller	3	25 25	13	21		06					13	27						PAID IN FULL RET. ON ASSESSMENT ROLL
Unknown	105	188	Mannasse & Schiller	4	25 25	13	21		06					13	27						PAID IN FULL RET. ON ASSESSMENT ROLL
Unknown	106	188	Mannasse & Schiller	5	25 25	13	21		07					13	28						PAID IN FULL RET. ON ASSESSMENT ROLL
Unknown	107	188	Mannasse & Schiller	6	25 25	13	20		06					13	26						PAID IN FULL RET. ON ASSESSMENT ROLL
Unknown	108	188	Mannasse & Schiller	7	25 25	13	21		06					13	27						PAID IN FULL RET. ON ASSESSMENT ROLL
Unknown	109	188	Mannasse & Schiller	8	25 25	13	21		07					13	28						PAID IN FULL RET. ON ASSESSMENT ROLL
Unknown	110	188	Mannasse & Schiller	9	25 25	13	21		06					13	27						PAID IN FULL RET. ON ASSESSMENT ROLL
Unknown	111	188	Mannasse & Schiller	10	25 25	13	21		06					13	27						PAID IN FULL RET. ON ASSESSMENT ROLL
Unknown	112	188	Mannasse & Schiller	11	25 25	13	21		07					13	28						PAID IN FULL RET. ON ASSESSMENT ROLL
Unknown	113	188	Mannasse & Schiller	12	25 25	13	21		06					13	27						PAID IN FULL RET. ON ASSESSMENT ROLL
Unknown	114	177	Mannasse & Schiller	38	25 25	13	21		06					13	27						PAID IN FULL RET. ON ASSESSMENT ROLL
Unknown	115	177	Mannasse & Schiller	39	25 25	13	21		07					13	28						PAID IN FULL RET. ON ASSESSMENT ROLL
Unknown	116	177	Mannasse & Schiller	40	25 25	13	21		06					13	27						PAID IN FULL RET. ON ASSESSMENT ROLL
Unknown	117	177	Mannasse & Schiller	41	25 25	13	21		06					13	27						PAID IN FULL RET. ON ASSESSMENT ROLL
Unknown	118	177	Mannasse & Schiller	42	25 25	13	20		07					13	27						PAID IN FULL RET. ON ASSESSMENT ROLL
Unknown	119	177	Mannasse & Schiller	43	25 25	13	21		06					13	27						PAID IN FULL RET. ON ASSESSMENT ROLL
Unknown	120	177	Mannasse & Schiller	44	25 25	13	21		06					13	27						PAID IN FULL RET. ON ASSESSMENT ROLL
Unknown	121	177	Mannasse & Schiller	45	25 25	13	21		07					13	28						PAID IN FULL RET. ON ASSESSMENT ROLL
Unknown	122	177	Mannasse & Schiller	46	25 25	13	21		06					13	27						PAID IN FULL RET. ON ASSESSMENT ROLL
Unknown	123	177	Mannasse & Schiller	47	25 25	13	21		06					13	27						PAID IN FULL RET. ON ASSESSMENT ROLL

OWNERS	Assessment Number	Block	Tract or Subdivision	Lot	Frontage Assessment Dollars	Frontage Assessment Cents	Crossing Assessment Dollars	Crossing Assessment Cents	Assessment Dollars	Assessment Cents	Assessment Dollars	Assessment Cents	Total Assessment Dollars	Total Assessment Cents	Demands Made Upon as Owners	Assessment Numbers	Date of Demand ----------190--	Assessment Due and Unpaid Dollars	Assessment Due and Unpaid Cents	SUBSEQUENT PAY
Unknown	124	177	Mannasse & Schiller	48 25 Feet 165 Feet Crossing	13	21		42					13	63						PAID IN FULL RET. ON ASSESSMENT ROLL
Unknown	125	178	Mannasse & Schiller	25 25 165	13	21		42					13	63						PAID IN FULL RET. ON ASSESSMENT ROLL
Unknown	126	178	Mannasse & Schiller	26 25 25	13	21		06					13	27						PAID IN FULL RET. ON ASSESSMENT ROLL
Unknown	127	178	Mannasse & Schiller	27 25 25	13	20		07					13	27						PAID IN FULL RET. ON ASSESSMENT ROLL
Unknown	128	178	Mannasse & Schiller	28 25 25	13	21		06					13	27						PAID IN FULL RET. ON ASSESSMENT ROLL
Unknown	129	178	Mannasse & Schiller	29 25 25	13	21		06					13	27						PAID IN FULL RET. ON ASSESSMENT ROLL
Unknown	130	178	Mannasse & Schiller	30 25 25	13	21		07					13	28						PAID IN FULL RET. ON ASSESSMENT ROLL
Unknown	131	178	Mannasse & Schiller	31 25 25	13	21		06					13	27						PAID IN FULL RET. ON ASSESSMENT ROLL
Unknown	132	178	Mannasse & Schiller	32 25 25	13	21		06					13	27						PAID IN FULL RET. ON ASSESSMENT ROLL
Unknown	133	178	Mannasse & Schiller	E. 12.5' of 33 12.5 12.5	6	60		03					6	63						PAID IN FULL RET. ON ASSESSMENT ROLL
Unknown	134	178	Mannasse & Schiller	W. 12.5' of 33 12.5 12.5	6	60		03					6	63						PAID IN FULL RET. ON ASSESSMENT ROLL
Unknown	135	178	Mannasse & Schiller	34 25 25	13	21		06					13	27						PAID IN FULL RET. ON ASSESSMENT ROLL
Unknown	136	178	Mannasse & Schiller	35 25 25	13	21		06					13	27						PAID IN FULL RET. ON ASSESSMENT ROLL
Unknown	137	178	Mannasse & Schiller	36 25 25	13	21		06					13	27						PAID IN FULL RET. ON ASSESSMENT ROLL
Unknown	138	188	Mannasse & Schiller	W. 12.5' of 13 12.5 12.5	6	60		10					6	70						PAID IN FULL RET. ON ASSESSMENT ROLL
Unknown	139	188	Mannasse & Schiller	E. 12.5' of 13 12.5 12.5	6	60		10					6	70						PAID IN FULL RET. ON ASSESSMENT ROLL
Unknown	140	188	Mannasse & Schiller	14 11.85 11.85	6	50		09					6	59						PAID IN FULL RET. ON ASSESSMENT ROLL
Unknown	141	188	SAN DIEGO LAND & TOWN CO'S.	14 13.15 13.15	6	96		11					7	05						PAID IN FULL RET. ON ASSESSMENT ROLL
Unknown	142	188	SAN DIEGO LAND & TOWN CO'S.	15 25 25	13	21		19					13	40						PAID IN FULL RET. ON ASSESSMENT ROLL
Unknown	143	188	SAN DIEGO LAND & TOWN CO'S.	16 25 25	13	20		19					13	39						PAID IN FULL RET. ON ASSESSMENT ROLL
Unknown	144	188	SAN DIEGO LAND & TOWN CO'S.	17 25 25	13	21		19					13	40						PAID IN FULL RET. ON ASSESSMENT ROLL
Unknown	145	188	SAN DIEGO LAND & TOWN CO'S.	18 25 25	13	21		19					13	40						PAID IN FULL RET. ON ASSESSMENT ROLL
Unknown	146	188	SAN DIEGO LAND & TOWN CO'S.	19 25 25	13	21		19					13	40						PAID IN FULL RET. ON ASSESSMENT ROLL
Unknown	147	188	SAN DIEGO LAND & TOWN CO'S.	20 25 25	13	21		19					13	40						PAID IN FULL RET. ON ASSESSMENT ROLL
Unknown	148	188	SAN DIEGO LAND & TOWN CO'S.	21 25 25	13	21		19					13	40						PAID IN FULL RET. ON ASSESSMENT ROLL
Unknown	149	188	SAN DIEGO LAND & TOWN CO'S.	22 25 25	13	21		19					13	40						PAID IN FULL RET. ON ASSESSMENT ROLL
Unknown	150	188	SAN DIEGO LAND & TOWN CO'S.	23 25 25	13	20		19					13	39						PAID IN FULL RET. ON ASSESSMENT ROLL
Unknown	151	188	SAN DIEGO LAND & TOWN CO'S.	24 25 165	13	21	1	26					14	47						PAID IN FULL RET. ON ASSESSMENT ROLL
Unknown	152	189	SAN DIEGO LAND & TOWN CO'S.	1 25 165	13	21	1	26					14	47						PAID IN FULL RET. ON ASSESSMENT ROLL
Unknown	153	189	SAN DIEGO LAND & TOWN CO'S.	2 25 25	13	21		19					13	40						PAID IN FULL RET. ON ASSESSMENT ROLL
Unknown	154	189	SAN DIEGO LAND & TOWN CO'S.	3 25 25	13	21		19					13	40						PAID IN FULL RET. ON ASSESSMENT ROLL
Unknown	155	189	SAN DIEGO LAND & TOWN CO'S.	4 25 25	13	21		19					13	40						PAID IN FULL RET. ON ASSESSMENT ROLL
Unknown	156	189	SAN DIEGO LAND & TOWN CO'S.	5 25 25	13	21		19					13	40						PAID IN FULL RET. ON ASSESSMENT ROLL
Unknown	157	189	SAN DIEGO LAND & TOWN CO'S.	6 25 25	13	21		19					13	40						PAID IN FULL RET. ON ASSESSMENT ROLL
Unknown	158	189	SAN DIEGO LAND & TOWN CO'S.	7 25 25	13	20		70					13	40						PAID IN FULL RET. ON ASSESSMENT ROLL
Unknown	159	189	SAN DIEGO LAND & TOWN CO'S.	8 25 25	13	21		19					13	40						PAID IN FULL RET. ON ASSESSMENT ROLL
Unknown	160	189	SAN DIEGO LAND & TOWN CO'S.	9 25 25	13	21		19					13	40						PAID IN FULL RET. ON ASSESSMENT ROLL
Unknown	161	189	SAN DIEGO LAND & TOWN CO'S.	10 25 25	13	21		19					13	40						PAID IN FULL RET. ON ASSESSMENT ROLL
Unknown	162	189	SAN DIEGO LAND & TOWN CO'S.	11 25 25	13	21		19					13	40						PAID IN FULL RET. ON ASSESSMENT ROLL
Unknown	163	189	SAN DIEGO LAND & TOWN CO'S.	12 25 25	13	21		19					13	40						PAID IN FULL RET. ON ASSESSMENT ROLL
Unknown	164	176	SAN DIEGO LAND & TOWN CO'S.	37 25 25	13	21		19					13	40						PAID IN FULL RET. ON ASSESSMENT ROLL
Unknown	165	176	SAN DIEGO LAND & TOWN CO'S.	38 25 25	13	21		19					13	40						PAID IN FULL RET. ON ASSESSMENT ROLL
Unknown	166	176	SAN DIEGO LAND & TOWN CO'S.	39 25 25	13	21		19					13	40						PAID IN FULL RET. ON ASSESSMENT ROLL
Unknown	167	176	SAN DIEGO LAND & TOWN CO'S.	40 25 25	13	20		70					13	40						PAID IN FULL RET. ON ASSESSMENT ROLL
Unknown	168	176	SAN DIEGO LAND & TOWN CO'S.	41 25 25	13	21		19					13	40						PAID IN FULL RET. ON ASSESSMENT ROLL
Unknown	169	176	SAN DIEGO LAND & TOWN CO'S.	42 25 25	13	21		19					13	40						PAID IN FULL RET. ON ASSESSMENT ROLL
Unknown	170	176	SAN DIEGO LAND & TOWN CO'S.	43 25 25	13	21		19					13	40						PAID IN FULL RET. ON ASSESSMENT ROLL
Unknown	171	176	SAN DIEGO LAND & TOWN CO'S.	44 25 25	13	21		19					13	40						PAID IN FULL RET. ON ASSESSMENT ROLL
Unknown	172	176	SAN DIEGO LAND & TOWN CO'S.	N.E. 54' of 45 25 25	13	21		19					13	40						PAID IN FULL RET. ON ASSESSMENT ROLL
Unknown	173	176	SAN DIEGO LAND & TOWN CO'S.	N.E. 54' of 46 25 25	13	21		19					13	40						PAID IN FULL RET. ON ASSESSMENT ROLL
Unknown	174	176	SAN DIEGO LAND & TOWN CO'S.	N.E. 54' of 47 25 25	13	21		19					13	40						PAID IN FULL RET. ON ASSESSMENT ROLL
Unknown	175	176	SAN DIEGO LAND & TOWN CO'S.	N.E. 54' of 48 25 79	13	20		60					13	80						PAID IN FULL RET. ON ASSESSMENT ROLL
Unknown	176	176	SAN DIEGO LAND & TOWN CO'S.	S.W. 43' of N.E. 54' 48		43		33						33						PAID IN FULL RET. ON ASSESSMENT ROLL
Unknown	177	176	SAN DIEGO LAND & TOWN CO'S.	N.W. 43' of 48		43		33						33						PAID IN FULL RET. ON ASSESSMENT ROLL

960 Paid in full Contractor's Receipt
Paid in full Contractor's Receipt

OWNERS	ASSESSED UPON: Assessment Number	Block	Tract or Subdivision	Lot	Front Feet	Feet on Crossing	Frontage Assessment: Dollars	Frontage Assessment: Cents	Crossing Assessment: Dollars	Crossing Assessment: Cents	Assessment: Dollars	Assessment: Cents	Assessment: Dollars	Assessment: Cents	Total Assessment: Dollars	Total Assessment: Cents	Demands Made Upon as Owners	Assessment Numbers	Date of Demand ----------190--	Assessment Due and Unpaid: Dollars	Assessment Due and Unpaid: Cents	SUBSEQUENT PAYMENTS
Unknown	178	177	SAN DIEGO LAND & TOWN CO'S,	25	25	165	13	20	1	26					14	46						PAID IN FULL RET. ON ASSESSMENT ROLL
Unknown	179	177	SAN DIEGO LAND & TOWN CO'S,	26	25	25	13	21		19					13	40						PAID IN FULL RET. ON ASSESSMENT ROLL
Unknown	180	177	SAN DIEGO LAND & TOWN CO'S,	27	25	25	13	21		19					13	40						PAID IN FULL RET. ON ASSESSMENT ROLL
Unknown	181	177	SAN DIEGO LAND & TOWN CO'S,	28	25	25	13	21		19					13	40						PAID IN FULL RET. ON ASSESSMENT ROLL
Unknown	182	177	SAN DIEGO LAND & TOWN CO'S,	29	25	25	13	21		19					13	40						PAID IN FULL RET. ON ASSESSMENT ROLL
Unknown	183	177	SAN DIEGO LAND & TOWN CO'S,	30	25	25	13	21		19					13	40						PAID IN FULL RET. ON ASSESSMENT ROLL
Unknown	184	177	SAN DIEGO LAND & TOWN CO'S,	31	25	25	13	21		19					13	40						PAID IN FULL RET. ON ASSESSMENT ROLL
Unknown	185	177	SAN DIEGO LAND & TOWN CO'S,	32	24.34	21.34	11	27		17					11	44						PAID IN FULL RET. ON ASSESSMENT ROLL
Unknown	186	177	Mannasse & Schiller	32	3.66	3.66	1	93		03					1	96						PAID IN FULL RET. ON ASSESSMENT ROLL
Unknown	187	177	Mannasse & Schiller	33	25	25	13	21		19					13	40						PAID IN FULL RET. ON ASSESSMENT ROLL
Unknown	188	177	Mannasse & Schiller	34	25	25	13	21		19					13	40						PAID IN FULL RET. ON ASSESSMENT ROLL
Unknown	189	177	Mannasse & Schiller	35	25	25	13	21		19					13	40						PAID IN FULL RET. ON ASSESSMENT ROLL
Unknown	190	177	Mannasse & Schiller	36	25	25	13	21		19					13	40						PAID IN FULL RET. ON ASSESSMENT ROLL
Unknown	191	177	Mannasse & Schiller	37	25	25	13	21		07					13	28						PAID IN FULL RET. ON ASSESSMENT ROLL
Unknown	192	189	SAN DIEGO LAND & TOWN CO'S,	13	25		13	21							13	21						PAID IN FULL RET. ON ASSESSMENT ROLL
Unknown	193	189	SAN DIEGO LAND & TOWN CO'S,	14	25		13	20							13	20						PAID IN FULL RET. ON ASSESSMENT ROLL
Unknown	194	189	SAN DIEGO LAND & TOWN CO'S,	15	25		13	21							13	21						PAID IN FULL RET. ON ASSESSMENT ROLL
Unknown	195	189	SAN DIEGO LAND & TOWN CO'S,	16	25		13	21							13	21						PAID IN FULL RET. ON ASSESSMENT ROLL
Unknown	196	189	SAN DIEGO LAND & TOWN CO'S,	17	25		13	21							13	21						PAID IN FULL RET. ON ASSESSMENT ROLL
Unknown	197	189	SAN DIEGO LAND & TOWN CO'S,	18	25		13	21							13	21						PAID IN FULL RET. ON ASSESSMENT ROLL
Unknown	198	189	SAN DIEGO LAND & TOWN CO'S,	19	25		13	21							13	21						PAID IN FULL RET. ON ASSESSMENT ROLL
Unknown	199	189	SAN DIEGO LAND & TOWN CO'S,	20	25		13	21							13	21						PAID IN FULL RET. ON ASSESSMENT ROLL
Unknown	200	189	SAN DIEGO LAND & TOWN CO'S	21	25		13	21							13	21						PAID IN FULL RET. ON ASSESSMENT ROLL
Unknown	201	184	SAN DIEGO LAND & TOWN CO'S,	22	25		13	20							13	20						PAID IN FULL RET. ON ASSESSMENT ROLL
Unknown	202	184	SAN DIEGO LAND & TOWN CO'S	23	25		13	21							13	21						PAID IN FULL RET. ON ASSESSMENT ROLL
Unknown	203	184	SAN DIEGO LAND & TOWN CO'S,	24	25		13	21							13	21						PAID IN FULL RET. ON ASSESSMENT ROLL
Unknown	204	190	SAN DIEGO LAND & TOWN CO'S,	1	25		13	21							13	21						PAID IN FULL RET. ON ASSESSMENT ROLL
Unknown	205	190	SAN DIEGO LAND & TOWN CO'S,	2	25		13	21							13	21						PAID IN FULL RET. ON ASSESSMENT ROLL
Unknown	206	190	SAN DIEGO LAND & TOWN CO'S,	3	25		13	21							13	21						PAID IN FULL RET. ON ASSESSMENT ROLL
Unknown	207	190	SAN DIEGO LAND & TOWN CO'S,	4	25		13	21							13	21						PAID IN FULL RET. ON ASSESSMENT ROLL
Unknown	208	190	SAN DIEGO LAND & TOWN CO'S,	N.W. 12.5 S	12.5		6	60							6	60						PAID IN FULL RET. ON ASSESSMENT ROLL
Unknown	209	190	SAN DIEGO LAND & TOWN CO'S,	S.E. 12.5 S	12.5		6	60							6	60						PAID IN FULL RET. ON ASSESSMENT ROLL
Unknown	210	190	SAN DIEGO LAND & TOWN CO'S,	6	25		13	21							13	21						PAID IN FULL RET. ON ASSESSMENT ROLL
Unknown	211	190	SAN DIEGO LAND & TOWN CO'S,	7	25		13	21							13	21						PAID IN FULL RET. ON ASSESSMENT ROLL
Unknown	212	190	SAN DIEGO LAND & TOWN CO'S,	8	25		13	21							13	21						PAID IN FULL RET. ON ASSESSMENT ROLL
Unknown	213	190	SAN DIEGO LAND & TOWN CO'S,	9	25		13	21							13	21						PAID IN FULL RET. ON ASSESSMENT ROLL
Unknown	214	190	SAN DIEGO LAND & TOWN CO'S,	10	25		13	21							13	21						PAID IN FULL RET. ON ASSESSMENT ROLL
Unknown	215	190	SAN DIEGO LAND & TOWN CO'S,	N.W. 12.5 11	12.5		6	60							6	60						PAID IN FULL RET. ON ASSESSMENT ROLL
Unknown	216	190	SAN DIEGO LAND & TOWN CO'S,	S.E. 12.5 11	12.5		6	60							6	60						PAID IN FULL RET. ON ASSESSMENT ROLL
Unknown	217	190	SAN DIEGO LAND & TOWN CO'S,	N.W. 12.5 12	12.5		6	60							6	60						PAID IN FULL RET. ON ASSESSMENT ROLL
Unknown	218	190	SAN DIEGO LAND & TOWN CO'S,	S.E. 12.5 12	12.5		6	60							6	60						PAID IN FULL RET. ON ASSESSMENT ROLL
Unknown	219	175	SAN DIEGO LAND & TOWN CO'S,	37	25		13	21							13	21						PAID IN FULL RET. ON ASSESSMENT ROLL
Unknown	220	175	SAN DIEGO LAND & TOWN CO'S,	38	25		13	21							13	21						PAID IN FULL RET. ON ASSESSMENT ROLL
Unknown	221	175	SAN DIEGO LAND & TOWN CO'S,	39	25		13	21							13	21						PAID IN FULL RET. ON ASSESSMENT ROLL
Unknown	222	175	SAN DIEGO LAND & TOWN CO'S,	40	25		13	21							13	21						PAID IN FULL RET. ON ASSESSMENT ROLL
Unknown	223	175	SAN DIEGO LAND & TOWN CO'S,	41	25		13	21							13	21						PAID IN FULL RET. ON ASSESSMENT ROLL
Unknown	224	175	SAN DIEGO LAND & TOWN CO'S,	42	25		13	20							13	20						PAID IN FULL RET. ON ASSESSMENT ROLL
Unknown	225	175	SAN DIEGO LAND & TOWN CO'S,	43	25		13	21							13	21						PAID IN FULL RET. ON ASSESSMENT ROLL
Unknown	226	175	SAN DIEGO LAND & TOWN CO'S,	44	25		13	21							13	21						PAID IN FULL RET. ON ASSESSMENT ROLL
Unknown	227	175	SAN DIEGO LAND & TOWN CO'S,	45	25		13	21							13	21						PAID IN FULL RET. ON ASSESSMENT ROLL
Unknown	228	175	SAN DIEGO LAND & TOWN CO'S,	46	25		13	21							13	21						PAID IN FULL RET. ON ASSESSMENT ROLL
Unknown	229	175	SAN DIEGO LAND & TOWN CO'S,	47	25		13	21							13	21						PAID IN FULL RET. ON ASSESSMENT ROLL
Unknown	230	175	SAN DIEGO LAND & TOWN CO'S,	48	25		13	21							13	21						PAID IN FULL RET. ON ASSESSMENT ROLL
Unknown	231	176	SAN DIEGO LAND & TOWN CO'S,	25	25		13	21							13	21						PAID IN FULL RET. ON ASSESSMENT ROLL

OWNERS	ASSESSED UPON					Frontage Assessment		Crossing Assessment		Assessment		Assessment		Total Assessment		Demands Made Upon as Owners	Assessment Numbers	Date of Demand ----------190--	Assessment Due and Unpaid		SUBSEQUENT PAY
	Assessment Number	Block	Tract or Subdivision	Lot	Front Feet / Feet on Crossing	Dollars	Cents	Dollars	Cents	Dollars	Cents	Dollars	Cents	Dollars	Cents				Dollars	Cents	
Unknown	232	176	SAN DIEGO LAND & TOWN CO'S.	26	25	13	20							13	20						PAID IN FULL RET. ON ASSESSMENT ROLL.
Unknown	233	176	SAN DIEGO LAND & TOWN CO'S.	27	25	13	21							13	21						PAID IN FULL RET. ON ASSESSMENT ROLL.
Unknown	234	176	SAN DIEGO LAND & TOWN CO'S.	28	25	13	21							13	21						PAID IN FULL RET. ON ASSESSMENT RO
Unknown	235	176	SAN DIEGO LAND & TOWN CO'S.	29	25	13	21							13	21						PAID IN FULL RET. ON ASSESSMENT ROLL.
Unknown	236	176	SAN DIEGO LAND & TOWN CO'S.	30	25	13	21							13	21						PAID IN FULL RET. ON ASSESSMENT ROLL.
Unknown	237	176	SAN DIEGO LAND & TOWN CO'S.	31	25	13	21							13	21						PAID IN FULL RET. ON ASSESSMENT ROLL.
Unknown	238	176	SAN DIEGO LAND & TOWN CO'S.	32	25	13	20							13	20						PAID IN FULL RET. ON ASSESSMENT ROLL.
Unknown	239	176	SAN DIEGO LAND & TOWN CO'S.	33	25	13	21							13	21						PAID IN FULL RET. ON ASSESSMENT ROLL.
Unknown	240	176	SAN DIEGO LAND & TOWN CO'S.	34	25	13	21							13	21						PAID IN FULL RET. ON ASSESSMENT ROLL.
Unknown	241	176	SAN DIEGO LAND & TOWN CO'S.	35	25	13	21							13	21						PAID IN FULL RET. ON ASSESSMENT ROLL.
Unknown	242	176	SAN DIEGO LAND & TOWN CO'S.	36	25	13	21							13	21						PAID IN FULL RET. ON ASSESSMENT RO
Unknown	243	190	SAN DIEGO LAND & TOWN CO'S.	13	25	13	21							13	21						PAID IN FULL RET. ON ASSESSMENT ROLL.
Unknown	244	190	SAN DIEGO LAND & TOWN CO'S.	14	25	13	21							13	21						PAID IN FULL RET. ON ASSESSMENT ROLL.
Unknown	245	190	SAN DIEGO LAND & TOWN CO'S.	15	25	13	20							13	20						PAID IN FULL RET. ON ASSESSMENT ROLL.
Unknown	246	190	SAN DIEGO LAND & TOWN CO'S.	16	25	13	21							13	21						PAID IN FULL RET. ON ASSESSMENT ROLL.
Unknown	247	190	SAN DIEGO LAND & TOWN CO'S.	17	25	13	21							13	21						PAID IN FULL RET. ON ASSESSMENT ROLL.
Unknown	248	190	SAN DIEGO LAND & TOWN CO'S.	18	25	13	21							13	21						PAID IN FULL RET. ON ASSESSMENT ROLL.
Unknown	249	190	SAN DIEGO LAND & TOWN CO'S.	19	25	13	21							13	21						PAID IN FULL RET. ON ASSESSMENT ROLL.
Unknown	250	190	SAN DIEGO LAND & TOWN CO'S.	20	25	13	21							13	21						PAID IN FULL RET. ON ASSESSMENT ROLL.
Unknown	251	190	SAN DIEGO LAND & TOWN CO'S.	21	25	13	21							13	21						PAID IN FULL RET. ON ASSESSMENT ROLL.
Unknown	252	190	SAN DIEGO LAND & TOWN CO'S.	22	25	13	21							13	21						PAID IN FULL RET. ON ASSESSMENT ROLL.
Unknown	253	190	SAN DIEGO LAND & TOWN CO'S.	23	25	13	20							13	20						PAID IN FULL RET. ON ASSESSMENT ROLL.
Unknown	254	190	SAN DIEGO LAND & TOWN CO'S.	24	25	13	21							13	21						PAID IN FULL RET. ON ASSESSMENT ROLL.
Unknown	255	191	SAN DIEGO LAND & TOWN CO'S.	1	25	13	21							13	21						PAID IN FULL RET. ON ASSESSMENT ROLL.
Unknown	256	191	SAN DIEGO LAND & TOWN CO'S.	2	25	13	21							13	21						PAID IN FULL RET. ON ASSESSMENT ROLL.
Unknown	257	191	SAN DIEGO LAND & TOWN CO'S.	3	25	13	21							13	21						PAID IN FULL RET. ON ASSESSMENT ROLL.
Unknown	258	191	SAN DIEGO LAND & TOWN CO'S.	4	25	13	21							13	21						PAID IN FULL RET. ON ASSESSMENT ROLL.
Unknown	259	191	SAN DIEGO LAND & TOWN CO'S.	5	25	13	21							13	21						PAID IN FU CONTRACTORS RECEI
Unknown	260	191	SAN DIEGO LAND & TOWN CO'S.	6	25	13	20							13	20						PAID IN FU CONTRACTORS RECE
Unknown	261	191	SAN DIEGO LAND & TOWN CO'S.	7	25	13	21							13	21						PAID IN FU CONTRACTORS RECEI
Unknown	262	191	SAN DIEGO LAND & TOWN CO'S.	8	25	13	21							13	21						PAID IN FU CONTRACTORS REC
Unknown	263	191	SAN DIEGO LAND & TOWN CO'S.	9	25	13	21							13	21						PAID IN F CONTRACTORS REC
Unknown	264	191	SAN DIEGO LAND & TOWN CO'S.	10	25	13	21							13	21						PAID IN F CONTRACTORS RE
Unknown	265	191	SAN DIEGO LAND & TOWN CO'S.	11	25	13	21							13	21						PAID IN FULL RET. ON ASSESSMENT ROLL.
Unknown	266	191	SAN DIEGO LAND & TOWN CO'S.	12	25	13	21							13	21						PAID IN FULL RET. ON ASSESSMENT ROLL.
Unknown	267	174	SAN DIEGO LAND & TOWN CO'S.	27	96.5 221	51	02	21	53					72	55						PAID IN FULL RET. ON ASSESSMENT ROLL.
Unknown	268	174	SAN DIEGO LAND & TOWN CO'S.	28	25	13	20							13	20						PAID IN FULL RET. ON ASSESSMENT ROLL.
Unknown	269	174	SAN DIEGO LAND & TOWN CO'S.	29	25	13	21							13	21						PAID IN FULL RET. ON ASSESSMENT ROLL.
Unknown	270	174	SAN DIEGO LAND & TOWN CO'S.	30	25	13	21							13	21						PAID IN FULL RET. ON ASSESSMENT ROLL.
Unknown	271	174	SAN DIEGO LAND & TOWN CO'S.	31	25	13	21							13	21						PAID IN FULL RET. ON ASSESSMENT ROLL.
Unknown	272	174	SAN DIEGO LAND & TOWN CO'S.	32	25	13	21							13	21						PAID IN FULL RET. ON ASSESSMENT ROLL.
Unknown	273	174	SAN DIEGO LAND & TOWN CO'S.	33	25	13	21							13	21						CONCLUSIVELY PRESUMED PAID
Unknown	274	174	SAN DIEGO LAND & TOWN CO'S.	34	25	13	21							13	21						CONCLUSIVELY PRESUMED PAID
Unknown	275	174	SAN DIEGO LAND & TOWN CO'S.	35	25	13	21							13	21						PAID IN FULL RET. ON ASSESSMENT ROLL.
Unknown	276	174	SAN DIEGO LAND & TOWN CO'S.	36	25	13	20							13	20						PAID IN FULL RET. ON ASSESSMENT ROLL.
Unknown	277	174	SAN DIEGO LAND & TOWN CO'S.	37	25	13	21							13	21						PAID IN FULL RET. ON ASSESSMENT ROLL.
Unknown	278	174	SAN DIEGO LAND & TOWN CO'S.	38	25	13	21							13	21						PAID IN FUL RET. ON ASSESSMENT RO
Unknown	279	174	SAN DIEGO LAND & TOWN CO'S.	39	25	13	21							13	21						PAID IN FULL RET. ON ASSESSMENT ROLL.
Unknown	280	174	SAN DIEGO LAND & TOWN CO'S.	40	25	13	21							13	21						PAID IN FULL RET. ON ASSESSMENT ROLL.
Unknown	281	174	SAN DIEGO LAND & TOWN CO'S.	41	25	13	21							13	21						PAID IN FULL RET. ON ASSESSMENT ROLL.
Unknown	282	174	SAN DIEGO LAND & TOWN CO'S.	42	25	13	21							13	21						PAID IN FULL RET. ON ASSESSMENT ROLL.
Unknown	283	174	SAN DIEGO LAND & TOWN CO'S.	43	25	13	21							13	21						PAID IN FULL RET. ON ASSESSMENT ROLL.
Unknown	284	174	SAN DIEGO LAND & TOWN CO'S.	44	25	13	21							13	21						PAID IN FULL RET. ON ASSESSMENT ROLL.
Unknown	285	174	SAN DIEGO LAND & TOWN CO'S.	45	25	13	21							13	21						PAID IN FULL RET. ON ASSESSMENT ROLL.

6076

OWNERS	Assessment Number	Block	Tract or Subdivision	Lot	Assessment	Assessment	Assessment	Assessment	Total Assessment	Demands Made Upon as Owners	Assessment Numbers	Date of Demand ----------190--	Assessment Due and Unpaid	SUBSEQUENT PAYMENTS
				from Jefferson Fuson Gooding	Dollars / Cents	Dollars / Cents	Dollars / Cents	Dollars / Cents	Dollars / Cents				Dollars / Cents	
Unknown	286	174	SAN DIEGO LAND & TOWN CO'S,	46 25	13 20				13 20					PAID IN FULL RET. ON ASSESSMENT ROLL
Unknown	287	174	SAN DIEGO LAND & TOWN CO'S,	47 25	13 21				13 21					PAID IN FULL RET. ON ASSESSMENT ROLL
Unknown	288	174	SAN DIEGO LAND & TOWN CO'S,	48 25	13 21				13 21					PAID IN FULL RET. ON ASSESSMENT ROLL
Unknown	289	175	SAN DIEGO LAND & TOWN CO'S,	25 25	13 21				13 21					PAID IN FULL RET. ON ASSESSMENT ROLL
Unknown	290	175	SAN DIEGO LAND & TOWN CO'S,	26 25	13 21				13 21					PAID IN FULL RET. ON ASSESSMENT ROLL
Unknown	291	175	SAN DIEGO LAND & TOWN CO'S,	27 25	13 21				13 21					PAID IN FULL RET. ON ASSESSMENT ROLL
Unknown	292	175	SAN DIEGO LAND & TOWN CO'S,	28 25	13 20				13 20					PAID IN FULL RET. ON ASSESSMENT ROLL
Unknown	293	175	SAN DIEGO LAND & TOWN CO'S,	29 25	13 21				13 21	For a valuable consideration I hereby ... rights title and interest in and to ... Ysidora H. Howard & John Engelhorn				PAID IN FULL CONTRACTORS RECEIPT. 415
Unknown	294	175	SAN DIEGO LAND & TOWN CO'S,	30 25	13 21				13 21	For a valuable consideration I hereby ... rights title and interest in and to ... Ysidora H. Howard & John Engelhorn				PAID IN FULL CONTRACTORS RECEIPT.
Unknown	295	175	SAN DIEGO LAND & TOWN CO'S,	31 25	13 21				13 21	For a valuable consideration I hereby ... rights title and interest in and to ... Ysidora H. Howard & John Engelhorn				PAID IN FULL CONTRACTORS RECEIPT.
Unknown	296	175	SAN DIEGO LAND & TOWN CO'S,	32 25	13 21				13 21					PAID IN FULL RET. ON ASSESSMENT ROLL
Unknown	297	175	SAN DIEGO LAND & TOWN CO'S,	33 25	13 21				13 21					PAID IN FULL RET. ON ASSESSMENT ROLL
Unknown	298	175	SAN DIEGO LAND & TOWN CO'S,	34 25	13 20				13 20					PAID IN FULL RET. ON ASSESSMENT ROLL
Unknown	299	175	SAN DIEGO LAND & TOWN CO'S,	35 25	13 21				13 21					PAID IN FULL RET. ON ASSESSMENT ROLL
Unknown	300	175	SAN DIEGO LAND & TOWN CO'S,	36 25	13 21				13 21	assigned to J. S. Townsend July 3 - 1909. J. Engelhorn Jr.				CONCLUSIVELY PRESUMED PAID
Unknown	301	191	SAN DIEGO LAND & TOWN CO'S,	13 25 25	13 21	1 17			14 38	✓				PAID IN FULL CONTRACTORS RECEIPT. 666
Unknown	302	191	SAN DIEGO LAND & TOWN CO'S,	14 25 25	13 21	1 18			14 39	✓				PAID IN FULL CONTRACTORS RECEIPT.
Unknown	303	191	SAN DIEGO LAND & TOWN CO'S,	15 25 25	13 21	1 18			14 39					PAID IN FULL RET. ON ASSESSMENT ROLL
Unknown	304	191	SAN DIEGO LAND & TOWN CO'S,	16 25 25	13 21	1 18			14 39					PAID IN FULL RET. ON ASSESSMENT ROLL
Unknown	305	191	SAN DIEGO LAND & TOWN CO'S,	17 25 25	13 21	1 18			14 39					PAID IN FULL RET. ON ASSESSMENT ROLL
Unknown	306	191	SAN DIEGO LAND & TOWN CO'S,	18 25 25	13 20	1 18			14 38					PAID IN FULL RET. ON ASSESSMENT ROLL
Unknown	307	191	SAN DIEGO LAND & TOWN CO'S,	19 25 25	13 21	1 18			14 39					PAID IN FULL RET. ON ASSESSMENT ROLL
Unknown	308	191	SAN DIEGO LAND & TOWN CO'S,	20 25 25	13 21	1 18			14 39					PAID IN FULL RET. ON ASSESSMENT ROLL
Unknown	309	191	SAN DIEGO LAND & TOWN CO'S,	21 25 25	13 21	1 18			14 39					PAID IN FULL RET. ON ASSESSMENT ROLL
Unknown	310	191	SAN DIEGO LAND & TOWN CO'S,	22 25 25	13 21	1 18			14 39					PAID IN FULL RET. ON ASSESSMENT ROLL
Unknown	311	191	SAN DIEGO LAND & TOWN CO'S,	23 25 25	13 21	1 18			14 39					PAID IN FULL RET. ON ASSESSMENT ROLL
Unknown	312	191	SAN DIEGO LAND & TOWN CO'S,	24 25 165	13 4	7 76			20 97					PAID IN FULL RET. ON ASSESSMENT ROLL
Unknown	313	192	SAN DIEGO LAND & TOWN CO'S,	1 25 175	13 21	8 23			21 44					PAID IN FULL RET. ON ASSESSMENT ROLL
Unknown	314	192	SAN DIEGO LAND & TOWN CO'S,	2 25 35	13 20	16			13 36					PAID IN FULL RET. ON ASSESSMENT ROLL
Unknown	315	192	SAN DIEGO LAND & TOWN CO'S,	3 7	3 69				3 69					
									41 73 35					
Unknown														
Unknown														
Unknown								

OWNERS	ASSESSED UPON						Assessment		Assessment		Assessment		Assessment		Total Assessment		Demands Made Upon as Owners	Assessment Numbers	Date of Demand ----------190--	Assessment Due and Unpaid		SUBSEQUENT PAY
	Assessment Number	Block	Tract or Subdivision	Lot			Dollars	Cents	Dollars	Cents	Dollars	Cents	Dollars	Cents	Dollars	Cents				Dollars	Cents	
Unknown																						
Unknown																						
Unknown																				

DIAGRAM "1"

Exhibiting Fanny Street and its intersecting streets from the South line of ..... Street to the Northerly line of 7th Marcy Ave Street, in the City of San Diego, California, on which work has been done under my official contract as Street Superintendent of said city, with J. W. Engebretsen dated the 17th day of July A. D. 1908, for the Grading of said Fanny Ave Street, as is more particularly described in said contract; showing the relative location of each district, lot, portion of lot, or parcel of land assessed, to the work done; numbered in red ink to correspond with the red ink numbers in the assessment and showing the number of feet fronting, assessed for said work contracted for and performed. Herein "No." is used for the word "number" and "ft." for the word "feet". The marks ' and " mean respectively "feet" and "inches." Figures in black ink next to property line show, each, the length of said line in feet. Other figures in black ink show the numbers of the lots.

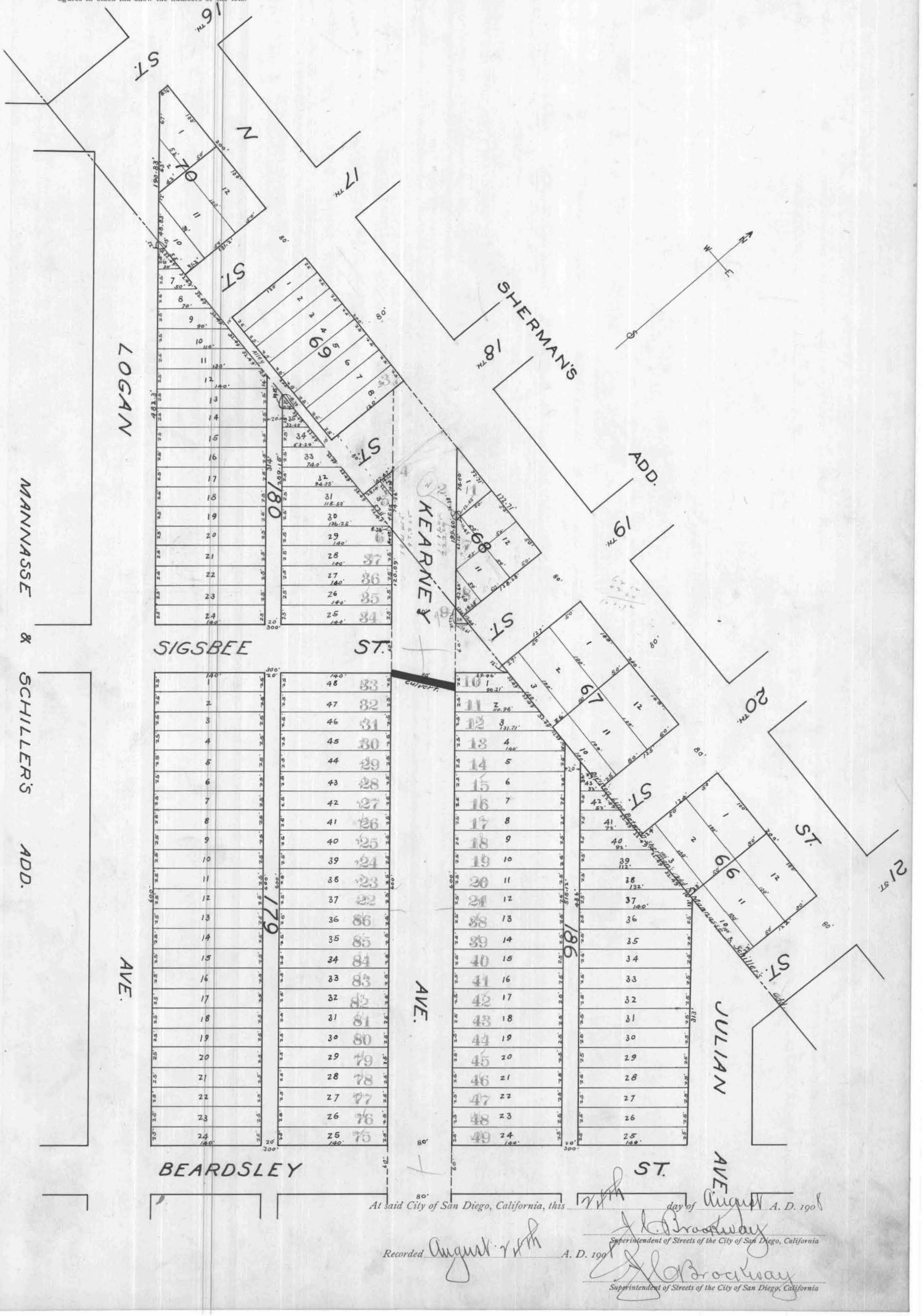

At said City of San Diego, California, this 7th day of August A. D. 1908

J. C. Brockway
Superintendent of Streets of the City of San Diego, California

Recorded August 7th A. D. 1908

J. C. Brockway
Superintendent of Streets of the City of San Diego, California

DIAGRAM

Exhibiting Fanny Ave Street and its intersecting streets from the South line of F Street to the Northerly line of Morena Ave Street, in the City of San Diego, California, on which work has been done under my official contract as Street Superintendent of said city, with John Engebretsen dated the 17th day of April A. D. 1908, for the Grading of said Fanny Ave Street, as is more particularly described in said contract, showing the relative location of each district, lot, portion of lot, or parcel of land assessed, to the work done; numbered in red ink to correspond with the red ink numbers in the assessment; and showing the number of feet fronting, assessed for said work contracted for and performed. Herein "No." is used for the word "number" and "ft." for the word "feet". The marks ′ and ″ mean respectively "feet" and "inches." Figures in black ink next to property line show, each, the length of said line in feet. Other figures in black ink show the numbers of the lots.

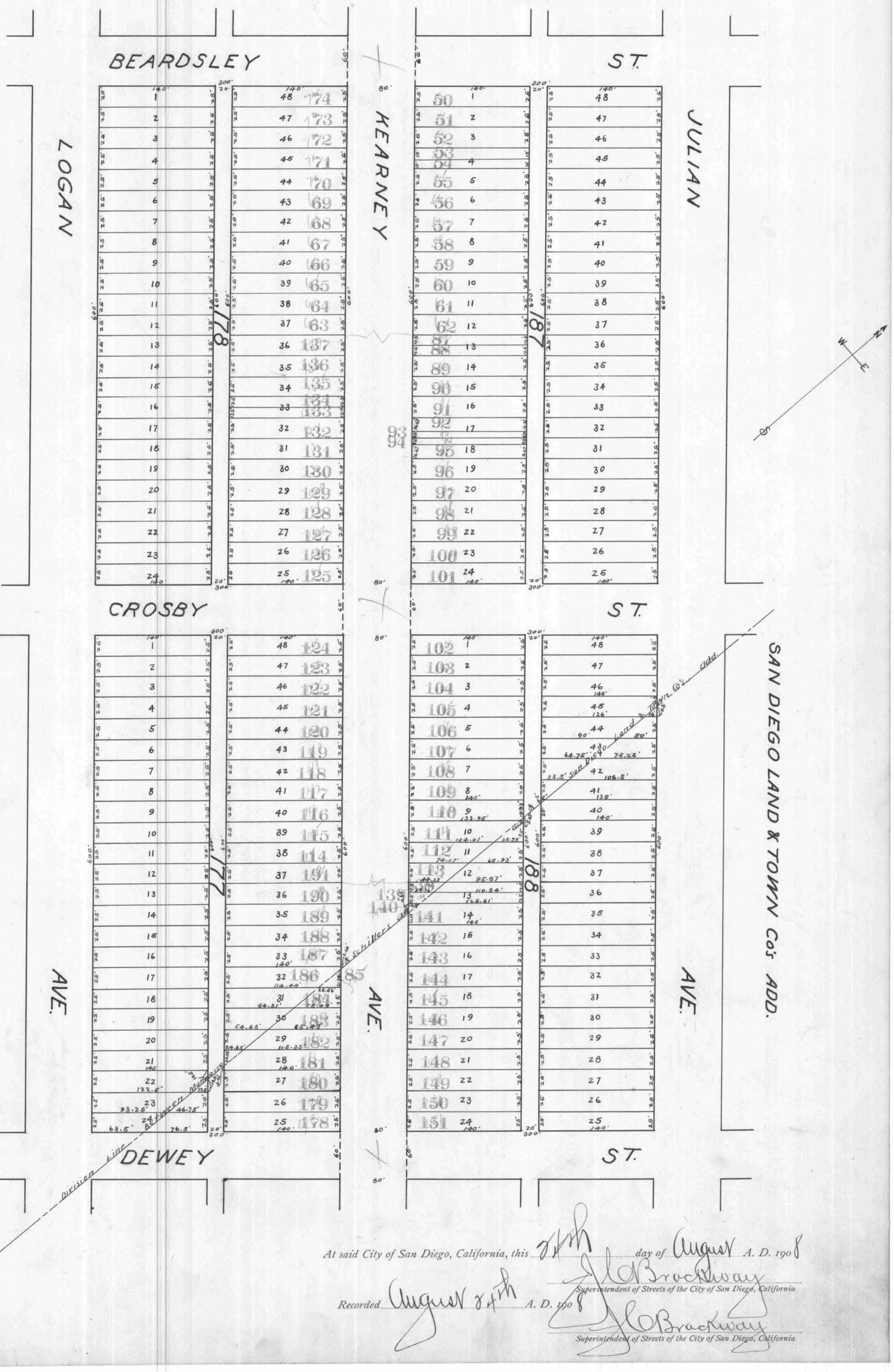

At said City of San Diego, California, this 27th day of August A. D. 1908

J. C. Brockway
Superintendent of Streets of the City of San Diego, California

Recorded August 27th A. D. 1908

J. C. Brockway
Superintendent of Streets of the City of San Diego, California

DIAGRAM,

Exhibiting Kearney Ave Street and its intersecting streets from the South line of N, Street to the Northerly line of Mercy Ave Street, in the City of San Diego, California, on which work has been done under my official contract as Street Superintendent of said city, with John Degenhardt dated the 17th day of April A. D. 1908, for the Grading of said Kearney Ave Street, as is more particularly described in said contract; showing the relative location of each district, lot, portion of lot, or parcel of land assessed, to the work done; numbered in red ink to correspond with the red ink numbers in the assessment; and showing the number of feet fronting, assessed for said work contracted for and performed. Herein "No." is used for the word "number" and "ft." for the word "feet". The marks ′ and ″ mean respectively "feet" and "inches." Figures in black ink next to property line show, each, the length of said line in feet. Other figures in black ink show the numbers of the lots.

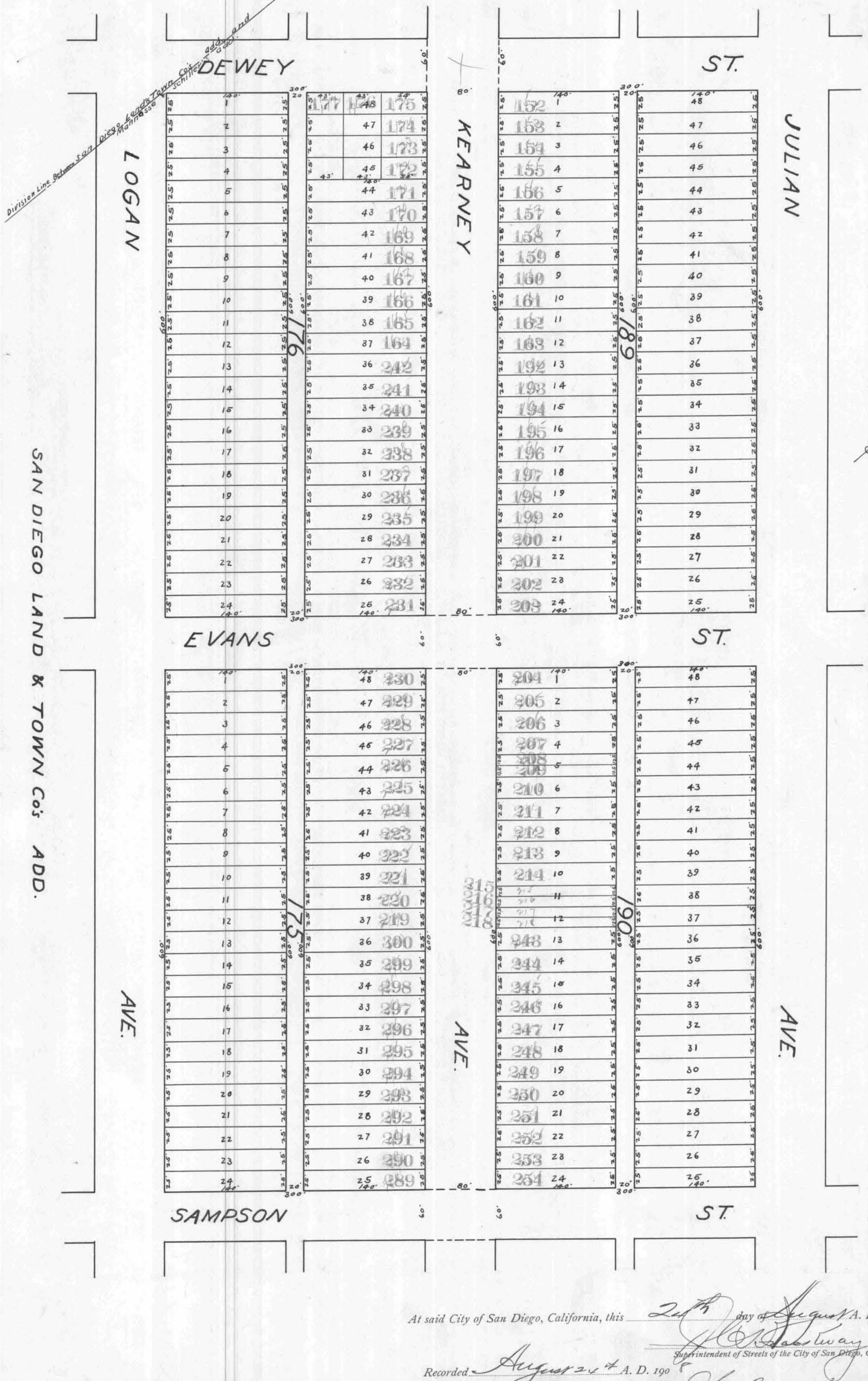

At said City of San Diego, California, this 24th day of August A. D. 1908.

H. S. Lakeway
Superintendent of Streets of the City of San Diego, California

Recorded August 24th A. D. 1908

H. S. Lakeway
Superintendent of Streets of the City of San Diego, California

DIAGRAM.

Exhibiting Kearney ~~Street~~ and its intersecting streets from the East line of ~~Street~~ to the Westerly line of Marcey Ave ~~Street~~, in the City of San Diego, California, on which work has been done under my official contract as Street Superintendent of said city, with John Engebretsen dated the 27th day of July A. D. 1908, for the Grading of said Kearney ~~Street~~, as is more particularly described in said contract; showing the relative location of each district, lot, portion of lot, or parcel of land assessed, to the work done; numbered in red ink to correspond with the red ink numbers in the assessment; and showing the number of feet fronting, assessed for said work contracted for and performed. Herein "No." is used for the word "number" and "ft." for the word "feet". The marks ' and " mean respectively "feet" and "inches." Figures in black ink next to property line show, each, the length of said line in feet. Other figures in black ink show the numbers of the lots.

141

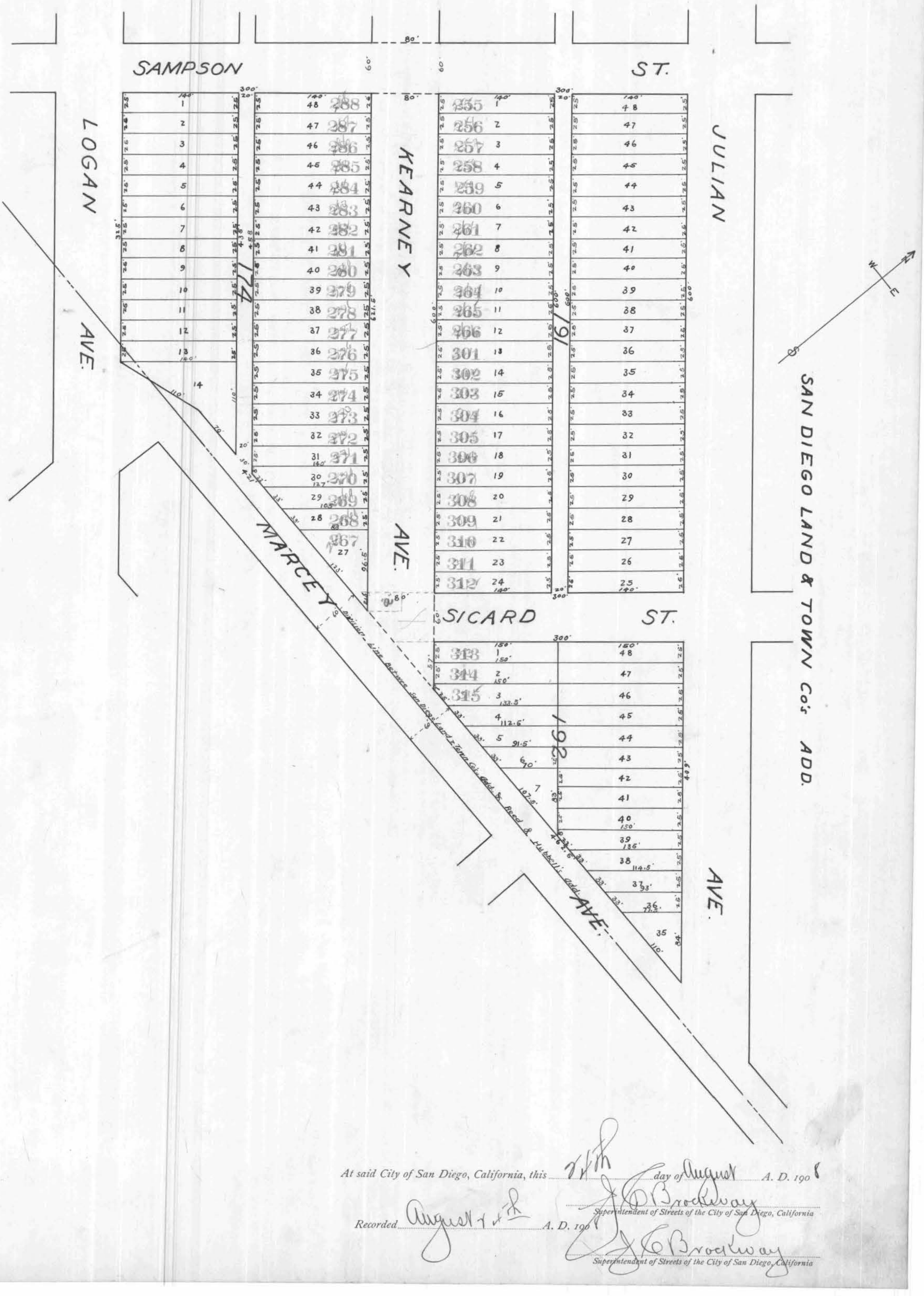

At said City of San Diego, California, this 27th *day of* August *A. D. 1908*

J. C. Brockway

Superintendent of Streets of the City of San Diego, California

Recorded August 27th *A. D. 1908*

J. C. Brockway

Superintendent of Streets of the City of San Diego, California

Done at San Diego, California. August 21th 190 8

J. G. BROCKWAY.
Superintendent of Streets of the City of San Diego, California.

Recorded August 21th 190 8

J. G. BROCKWAY.
Superintendent of Streets of the City of San Diego, California.

I, J. G. BROCKWAY. Superintendent of Streets of the City of San Diego, California, do hereby certify that all charges herein stated are correct, and that the computations and calculations of this Assessment are correct.

J. G. BROCKWAY.
Superintendent of Streets of the City of San Diego, California.

Recorded August 21th 190 8

J. G. BROCKWAY.
Superintendent of Streets of the City of San Diego, California.

CERTIFICATE OF THE CITY ENGINEER

I, A. L. Rowell City Engineer of the City of San Diego, in the County of San Diego, State of California, do hereby certify that the work of Grading Kearney Ave. Street from the South line of N Street to the Northwest line of Marcy Ave. ~~Street~~ was performed in accordance with the surveys and the engineering work done by me and under my direction; and that the quantities thereof were correctly given by me to the Superintendent of Streets, and said work is in accord with the official grade of said street.

A. L. Rowell
City Engineer of the City of San Diego, California.

Dated at San Diego, Calif., August 24th 190 8

Recorded August 24 190 8

J. G. BROCKWAY.
Superintendent of Streets of the City of San Diego, California.

(Affiant's Name).

John Engebretsen

Subscribed and sworn to this 21st day of September A. D., 1908 before me,

[SEAL] C. K. Hudson
Notary Public.

Filed this 21st day of September A. D., 1908.

T. L. Barnes
Street Superintendent of the City of San Diego.
by T. H. Dorsa

Recorded September 21st A. D., 1908.

T. L. Barnes
Street Superintendent of the City of San Diego.
by J. M. Loop

WARRANT

By Virtue Hereof, I, J. G. BROCKWAY. Street Superintendent of the City of San Diego, County of San Diego, and State of California, by virtue of the authority vested in me as said Street Superintendent, do authorize and empower John Engebretsen & Sons agents or assigns, to demand and receive the several assessments upon the assessment and diagram hereto attached, and this shall be & Sons warrant for the same.

San Diego, August 7th A. D., 190 8

J. G. BROCKWAY.
Street Superintendent of the City of San Diego.

Countersigned by J. W. Howard Aug. 24th '08
Mayor of City of San Diego.

Recorded August 24th A. D., 190 8.

J. G. BROCKWAY.
Street Superintendent of the City of San Diego.

CERTIFICATE OF RECORD

I hereby complete and sign the foregoing record from page ..... to page ..... both inclusive, of the Assessment, Diagram, Warrant. Certificate of the City Engineer, Contractor's Return and also in the Book of "Contracts and Bonds," the recorded Contract and Bond, each numbered ....., all for the work therein described upon ..... Street, from the ..... line of ..... Street, to the ..... line of ..... Street.

Office of the Street Superintendent, San Diego, California, this ..... day of ..... A. D., 190...

.....
Street Superintendent of the City of San Diego.

In the Matter of Paving "J" Street from the east line of 6th Street to the west line of 7th Street

ASSESSMENT NUMBER

Pursuant to Statute, I, J. E. Broadway, as Street Superintendent of the City of San Diego, in the County of San Diego and State of California, do hereby assess and apportion, as shown hereinafter and in the diagram attached hereto, upon certain lots, portions of lots, and parcels of land, fronting on "J" Street in said city, from the East line of 6th Street to the West line of 7th Street and on streets intersecting it between said lines, the sum of Two Thousand Ninety Five 25/100 Dollars ($2095.25), to be paid to The Barber Asphalt Paving Company Inc. agents or assigns, to cover the sum due (including incidental expenses) for the work of Paving "J" Street between said lines, as said work is more particularly specified in my official contract therefor with said The Barber Asphalt Paving Company dated the 13th day of August A. D. 1908.

All of said work has been performed and materials furnished, complying with the specifications and under my direction, and to my satisfaction and acceptance. And because the names of the owners of said assessed property are unknown to me, I herewith write the word "Unknown" opposite the number of the lot and the amount assessed thereon, and the number of each lot, portion of lot, or portion of land assessed.

Canceled By

TOTAL COST OF THE WORK IS $2095.25, AS FOLLOWS:

10400 Sq. ft. Paving "J" Street	$2017.60	INCIDENTAL EXPENSES:	
	$	City Engineer's Fees	$39.00
	$	Printing and Advertising	$38.65
	$	Special Superintendent's compensation @ $ per day	$
	$	Incidental Expenses	$77.65
	$	Contract Cost	$2017.60
Contract Cost	$2017.60	Total Cost	$2095.25

DIVIDED AS FOLLOWS:

DESCRIPTION	10400 Sq. ft. Paving "J" Street	Cost of Paving						Incidental Expenses		Total Assessment		Number of Front Feet Assessed	Number of Feet	Rate Per Front Foot Assessed	
		Dollars	Cents	Dollars	Cents	Dollars	Cents	Dollars	Cents	Dollars	Cents			Dollars	Cents
Frontage	10400	2017	60					77	65	2095	25	1400		1	52381

Canceled By Book 12 Page 19

10400 #2017 60 #77 65 #2095 25

MARGIN

CONTRACTOR'S RETURN

STATE OF CALIFORNIA, COUNTY OF SAN DIEGO, CITY OF SAN DIEGO. } ss.

B. R. Field being duly sworn, says that he is the Agent for the contractor named in annexed Assessment, Diagram and Warrant; that said assessment for the total cost of certain street work upon J Street between East line of 6th St. and West line of 7th St. in said city, as more fully described therein and in the contract for said work with said The Barber Asphalt Paving Company made by the Superintendent of Streets in said city, dated the 12th day of August A. D. 1908, levied as therein described upon certain lots, portions of lots, or parcels of land, and the unknown owners thereof for the sum of Two Thousand Ninety Five 25/100 Dollars ($2095.25/100) payable to The Barber Asphalt Paving Co. agents or assigns, was made, recorded and delivered by said Superintendent on the Eighth day of September A. D. 1908, to affiant in behalf of said contractor; that there were attached to the same and delivered to the same in the same behalf, at the same time, by said Superintendent, his Diagram thereto attached, and a warrant in favor of The Barber Asphalt Paving Co. for collecting said assessment, upon which warrant this return is endorsed; that in the case of all assessments therein described, but not included in the following table, affiant has, since the date last aforesaid, in the manner hereinafter described and in behalf of said contractor, made demand upon and received full payment from the owners of each and all such assessed lots and lands; and that besides all personal demands, affiant did, whenever the name of the owner of the lot is stated as "unknown," on the assessment, on the 30th day of September A. D. 1908, within thirty days from the date of said warrant; and between the hours of 9 a. m. and 4 p. m., in behalf of said contractor, enter upon each of the corresponding lots, portions of lots and parcels of land assessed, and with said certificate, assessment, diagram and warrant, and in a loud, audible voice, publicly make demands for the payment of each of said assessments from the unknown owners thereof, upon each lot, portion of lot, or parcel of land, for each of its own assessments as specified in said assessment; and that whenever he found a building, tenant or occupant upon any of said premises, besides the public demand as aforesaid, he, at the same time, in the same behalf, presenting and exhibiting said certificate, assessment, diagram and warrant, in each instance, demanded from each tenant, or occupant, for the unknown owners, separately, the payment of each of said assessments upon said premises; and in the following table he states the name of such demandee, as "tenant," or "occupant," with the word "unknown;" but that, notwithstanding said demands, the following totals of said assessed sums, each separately demanded, and also the total, remain unpaid, to-wit:

OWNERS	ASSESSED UPON: Assessment Number	Block	Tract or Subdivision	Lot	Front Feet	Feet on Crossing	Frontage Assessment Dollars	Frontage Assessment Cents	Assessment Dollars	Assessment Cents	Assessment Dollars	Assessment Cents	Assessment County	Total Assessment Dollars	Total Assessment Cents	Demands made upon as Owners	Assessment Numbers	Date of Demand ----------190--	Assessment Due and Unpaid Dollars	Assessment Due and Unpaid Cents	SUBSEQUENT PAYMENTS
Unknown	1	97	Horton's Add.	S. 25' of N. 100			523	81						523	81						
Unknown	2	97	Horton's Add.	S. 100			523	81						523	81						
Unknown	3	112	Horton's Add.	N. 100			523	81						523	81						
Unknown	4	112	Horton's Add.	S. 100			523	82						523	82						
														2095	25						

Canceled By Book 12 Page 19

OWNERS	ASSESSED UPON				Assessment		Assessment		Assessment		Assessment		Total Assessment		Demands made upon as Owners	Assessment Numbers	Date of Demand	Assessment Due and Unpaid		SUBSEQUENT PA
	Assessment Number	Block	Tract or Subdivision	Lot	Dollars	Cents	Dollars	Cents	Dollars	Cents	Dollars	Cents	Dollars	Cents			----------190--	Dollars	Cents	

DIAGRAM

Exhibiting "J" Street and its intersecting streets from the east line of 6th Street to the West line of 7th Street, in the City of San Diego, California, on which work has been done under my official contract as Street Superintendent of said city, with The Barber Asphalt Paving Company dated the 12th day of August A. D. 1908, for the Paving of said "J" Street, as is more particularly described in said contract; showing the relative location of each district, lot, portion of lot, or parcel of land assessed, to the work done; numbered in red ink to correspond with the red ink numbers in the assessment; and showing the number of feet fronting, assessed for said work contracted for and performed. Herein "No." is used for the word "number" and "ft." for the word "feet". The marks ' and " mean respectively "feet" and "inches." Figures in black ink next to property line show, each, the length of said line in feet. Other figures in black ink show the numbers of the lots.

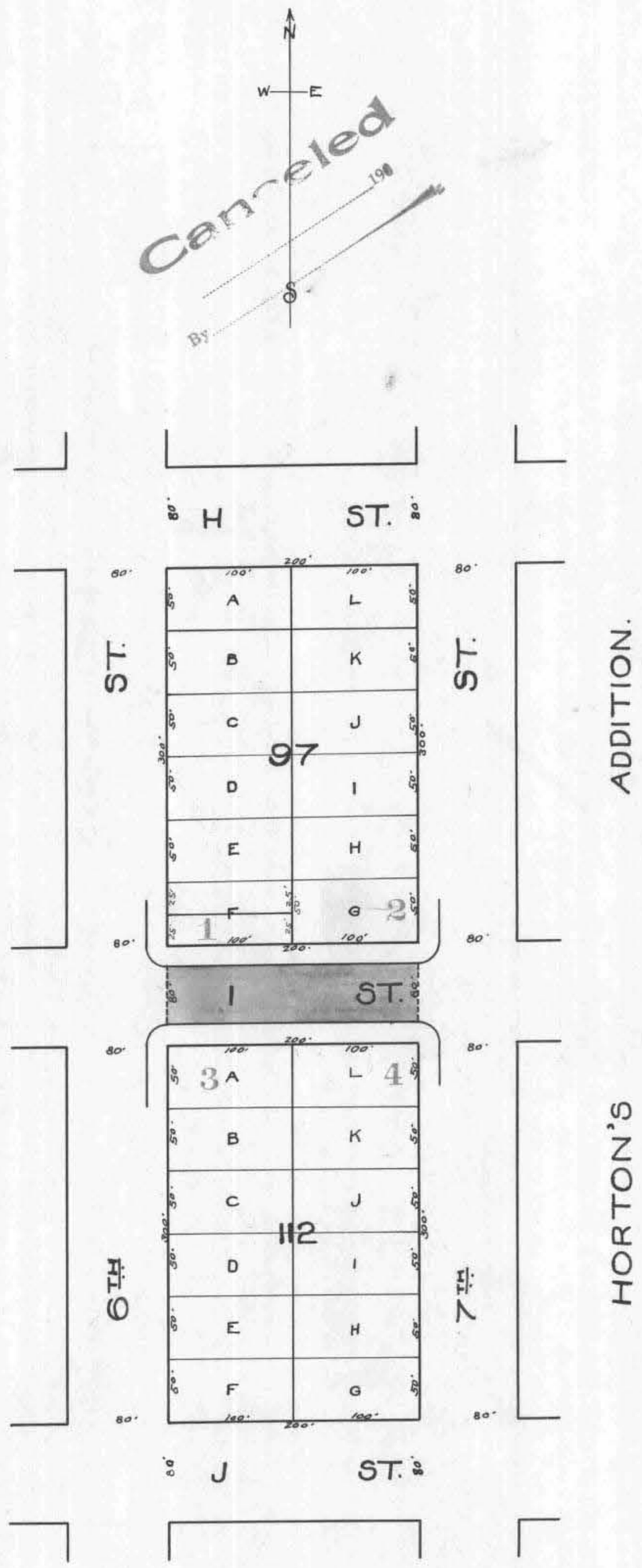

Canceled
See book 12 190
By Page 19

At said City of San Diego, California, this 9th day of September A. D. 1908

J. G. BROCKWAY.
Superintendent of Streets of the City of San Diego, California

Recorded September 9th A. D. 1908

J. G. BROCKWAY.
Superintendent of Streets of the City of San Diego, California

Done at San Diego, California. September 5th 190 8

J. C. BROCKWAY.
Superintendent of Streets of the City of San Diego, California.

Recorded September 5th 190 8

J. C. BROCKWAY.
Superintendent of Streets of the City of San Diego, California.

I, J. C. Brockway, Superintendent of Streets of the City of San Diego, California, do hereby certify that all charges herein stated are correct, and that the computations and calculations of this Assessment are correct.

Canceled 190
By

J. C. BROCKWAY.
Superintendent of Streets of the City of San Diego, California.

Recorded September 5th 190 8

J. C. BROCKWAY.
Superintendent of Streets of the City of San Diego, California.

CERTIFICATE OF THE CITY ENGINEER

I, N. F. Howell, City Engineer of the City of San Diego, in the County of San Diego, State of California, do hereby certify that the work of Paving "J" Street from the east line of 6th Street to the West line of 7th Street was performed in accordance with the surveys and the engineering work done by me and under my direction; and that the quantities thereof were correctly given by me to the Superintendent of Streets, and said work is in accord with the official grade of said street.

N. F. Howell
City Engineer of the City of San Diego, California.

Dated at San Diego, Calif., September 5th 190 8

Recorded September 5th 190 8

J. C. BROCKWAY.
Superintendent of Streets of the City of San Diego, California.

(Affiant's Name).

B. R. Field

Subscribed and sworn to this 30th day of September A. D., 1908 before me,

[SEAL] Alice Green
Notary Public.

Filed this 30th day of September A. D., 190

T. L. Barnes
Street Superintendent of the City of San Diego.
by J. M. Loop

Recorded September 30th A. D., 1908

T. L. Barnes
Street Superintendent of the City of San Diego.
by J. M. Loop

WARRANT

By Virtue Hereof, I, J. C. Brockway, Street Superintendent of the City of San Diego, County of San Diego, and State of California, by virtue of the authority vested in me as said Street Superintendent, do authorize and empower The Bitulithic Asphalt Paving Company, its agents or assigns, to demand and receive the several assessments upon the assessment and diagram hereto attached, and this shall be its warrant for the same.

Canceled
By

San Diego, September 5th A. D., 1908

J. C. BROCKWAY.
Street Superintendent of the City of San Diego.

Countersigned by John F. Forward Jr. 1st
Mayor of City of San Diego.

Recorded September 5th A. D., 1908

J. C. BROCKWAY.
Street Superintendent of the City of San Diego.

CERTIFICATE OF RECORD

I hereby complete and sign the foregoing record from page ..... to page ..... both inclusive, of the Assessment, Diagram, Warrant. Certificate of the City Engineer, Contractor's Return and also in the Book of "Contracts and Bonds," the recorded Contract and Bond, each numbered ....., all for the work therein described upon ..... Street, from the ..... line of ..... Street, to the ..... line of ..... Street.

Office of the Street Superintendent, San Diego, California, this ..... day of ..... A. D., 190...

Street Superintendent of the City of San Diego.

In the Matter of Paving the construction of curbs on the intersection of "C" Street with Eighth and Ninth Streets

ASSESSMENT NUMBER

Pursuant to Statute, I, B. R. Fields, as Street Superintendent of the City of San Diego, in the County of San Diego and State of California, do hereby assess and apportion, as shown hereinafter and in the diagram attached hereto, upon certain lots, portions of lots, and parcels of land, ~~fronting~~ on the intersection of "C" Street with Eighth and Ninth Streets in said city, ~~from the line of to the line of~~ and on streets intersecting it between said lines, the sum of Three Thousand Two Hundred Twelve 89/100 Dollars ($3212.89), to be paid to The Barber Asphalt Paving Company, its agents or assigns, to cover the sum due (including incidental expenses) for the work of Paving with Bitulithic on the intersection of "C" Street with Eighth and Ninth Streets between said lines, as said work is more particularly specified in my official contract therefor with said The Barber Asphalt Paving Company, dated the 5th day of June A. D. 190 8.

All of said work has been performed and materials furnished, complying with the specifications and under my direction, and to my satisfaction and acceptance. And because the names of the owners of said assessed property are unknown to me, I herewith write the word "Unknown" opposite the number of the lot and the amount assessed thereon, and the number of each lot, portion of lot, or portion of land assessed.

TOTAL COST OF THE WORK IS $3212.89, AS FOLLOWS:

10487.6 sq ft Pavement @ 19¼¢	$2033.59	INCIDENTAL EXPENSES:	
Curbing	$999.00	City Engineer's Fees	$121.00
		Printing and Advertising	$53.30
		Special.....Superintendent's compensation @ $.....per day	
		Incidental Expenses	$179.30
		Contract Cost	$3033.59
Contract Cost	$3033.59	Total Cost	$3212.89

DIVIDED AS FOLLOWS:

DESCRIPTION	Sq ft Pavement @ 19¼¢ per sq ft.		Cost of Pavement		Cost of Curbing		Incidental Expenses		Total Assessment		Number of Front Feet Assessed	Number of Feet	Rate Per Front Foot Assessed	
			Dollars	Cents	Dollars	Cents	Dollars	Cents	Dollars	Cents			Dollars	Cents
Frontage														
Frontage on 9th Street of Lot 6					7	20		43	7	63	10			763
Frontage on 8th Street of Lot 6					7	20		43	7	63	10			763
Paving														
Easterly 8th Street	5223	8	1013	41	541	25		91	89	1646	55		1000	1646 55
Easterly 9th Street	5263	8	1021	18	443	35		86	55	1551	08		1000	1551 08

10487 6 2034 59 99900 179 30 3212 89

OWNERS	Assessment Number	Block	Tract or Subdivision	Lot	Front Feet	Feet on Crossing	Frontage Assessment Dollars	Frontage Assessment Cents	Assessment Dollars	Assessment Cents	Assessment Dollars	Assessment Cents	Assessment Dollars	Assessment Cents	Total Assessment Dollars	Total Assessment Cents	Demands made upon as Owners	Assessment Numbers	Date of Demand ----------190--	Assessment Due and Unpaid Dollars	Assessment Due and Unpaid Cents	SUBSEQUENT PAYMENTS
Unknown	1	33	Horton's Add.			50			82	32					82	32						PAID IN FULL RET. ON ASSESSMENT ROLL
Unknown	2	33	Horton's Add.			32			52	69					52	69						PAID IN FULL CONTRACTORS RECEIPT.
Unknown	3	33	Horton's Add.			18			29	64					29	64						PAID IN FULL CONTRACTORS RECEIPT.
Unknown	4	33	Horton's Add.			150			246	98					246	98						PAID IN FULL CONTRACTORS RECEIPT.
Unknown	5	20	Horton's Add.		5	150	3	82	246	98					250	80						PAID IN FULL RET. ON ASSESSMENT ROLL.
Unknown	6	20	Horton's Add.			50			82	33					82	33						PAID IN FULL RET. ON ASSESSMENT ROLL.
Unknown	7	20	Horton's Add.			50			82	33					82	33						PAID IN FULL RET. ON ASSESSMENT ROLL.
Unknown	8	21	Horton's Add.			50			82	33					82	33						PAID IN FULL RET. ON ASSESSMENT ROLL.
Unknown	9	21	Horton's Add.			50			82	33					82	33						PAID IN FULL RET. ON ASSESSMENT ROLL.
Unknown	10	21	Horton's Add.		5	100	3	81	164	65					168	46						PAID IN FULL RET. ON ASSESSMENT ROLL.
Unknown	11	21	Horton's Add.			50			82	33					82	33						PAID IN FULL RET. ON ASSESSMENT ROLL.
Unknown	12	32	Horton's Add.			116			191	00					191	00						PAID IN FULL CONTRACTORS RECEIPT.
Unknown	13	32	Horton's Add.			34			55	98					55	98						PAID IN FULL CONTRACTORS RECEIPT.
Unknown	14	32	Horton's Add.			8			13	17					13	17						PAID IN FULL CONTRACTORS RECEIPT.
Unknown	15	32	Horton's Add.			42			69	16					69	16						PAID IN FULL CONTRACTORS RECEIPT.

MARGIN

CONTRACTOR'S RETURN

STATE OF CALIFORNIA, COUNTY OF SAN DIEGO, CITY OF SAN DIEGO. } ss.

B. R. Fields being duly sworn, says that he is the Agent for the contractor named in annexed Assessment, Diagram and Warrant; that said assessment for the total cost of certain street work upon Intersections of "C" Street between with 8th and 9th Streets in said city, as more fully described therein and in the contract for said work with said The Barber Asphalt Paving Co. made by the Superintendent of Streets in said city, dated the 5th day of June A. D. 190 8, levied as therein described upon certain lots, portions of lots, or parcels of land, and the unknown owners thereof for the sum of Three Thousand Two Hundred Twelve 89/100 Dollars ($3212.89) payable to The Barber Asphalt Paving Co. agents or assigns, was made, recorded and delivered by said Superintendent on the 12th day of September A. D. 190 8, to affiant in behalf of said contractor; that there were attached to the same and delivered to the same in the same behalf, at the same time, by said Superintendent, his Diagram thereto attached, and a warrant in favor of The said The Barber Asphalt Paving Co. for collecting said assessment, upon which warrant this return is endorsed; that in the case of all assessments therein described, but not included in the following table, affiant has, since the date last aforesaid, in the manner hereinafter described and in behalf of said contractor, made demand upon and received full payment from the owners of each and all such assessed lots and lands; and that besides all personal demands, affiant did, whenever the name of the owner of the lot is stated as "unknown," on the assessment, on the 30th day of September A. D. 190 8, within thirty days from the date of said warrant; and between the hours of 9 a. m. and 4 p. m., in behalf of said contractor, enter upon each of the corresponding lots, portions of lots and parcels of land assessed, and with said certificate, assessment, diagram and warrant, and in a loud, audible voice, publicly make demands for the payment of each of said assessments from the unknown owners thereof, upon each lot, portion of lot, or parcel of land, for each of its own assessments as specified in said assessment; and that whenever he found a building, tenant or occupant upon any of said premises, besides the public demand as aforesaid, he, at the same time, in the same behalf, presenting and exhibiting said certificate, assessment, diagram and warrant, in each instance, demanded from each tenant, or occupant, for the unknown owners, separately, the payment of each of said assessments upon said premises; and in the following table he states the name of such demandee, as "tenant," or "occupant," with the word "unknown;" but that, notwithstanding said demands, the following totals of said assessed sums, each separately demanded, and also the total, remain unpaid, to-wit:

OWNERS	ASSESSED UPON: Assessment Number	Block	Tract or Subdivision	Lot	Assessment: Dollars	Assessment: Cents	Assessment: Dollars	Assessment: Cents	Assessment: Dollars	Assessment: Cents	Assessment: Dollars	Assessment: Cents	Total Assessment: Dollars	Total Assessment: Cents	Demands made upon as Owners	Assessment Numbers	Date of Demand ----------190--	Assessment Due and Unpaid: Dollars	Assessment Due and Unpaid: Cents	SUBSEQUENT PA
Unknown	16	32	Horton's Add.	C				82	33				82	33			PAID IN FULL RET. ON ASSESSMENT ROL			
Unknown	17	32	Horton's Add.	J				77	55				77	55			PAID IN FULL RET. ON ASSESSMENT RO			
Unknown	18	32	Horton's Add.	K				77	56				77	56			PAID IN FULL RET. ON ASSESSMENT RO			
Unknown	19	32	Horton's Add.	L				232	66				232	66			PAID IN FULL RET. ON ASSESSMENT RO			
Unknown	20	21	Horton's Add.	G	5		3	82	232	66			236	48			PAID IN FULL RET. ON ASSESSMENT ROLL			
Unknown	21	21	Horton's Add.	H					77	55			77	55			PAID IN FULL RET. ON ASSESSMENT ROLL			
Unknown	22	21	Horton's Add.	I					77	56			77	56			PAID IN FULL RET. ON ASSESSMENT ROLL			
Unknown	23	22	Horton's Add.	D					77	55			77	55			PAID IN FULL RET. ON ASSESSMENT RO			
Unknown	24	22	Horton's Add.	E					77	56			77	56			PAID IN FULL RET. ON ASSESSMENT ROLL			
Unknown	25	22	Horton's Add.	F	5		3	81	232	66			236	47			PAID IN FULL RET. ON ASSESSMENT ROLL			
Unknown	26	31	Horton's Add.	A					232	66			232	66			PAID IN FULL RET. ON ASSESSMENT ROLL			
Unknown	27	31	Horton's Add.	B					77	55			77	55			PAID IN FULL RET. ON ASSESSMENT ROLL			
Unknown	28	31	Horton's Add.	C					77	56			77	56			PAID IN FULL RET. ON ASSESSMENT ROLL			
													3213	89						

DIAGRAM

Exhibiting The intersection of "C" Ave with 8th Ave & 9th Street ~~Street and its intersecting streets from the line of Street to the line of Street,~~

in the City of San Diego, California, on which work has been done under my ~~official~~ contract as Street Superintendent of said city, with The Bost Asphalt Paving Company

dated the 5th day of June A. D. 190 8, for the Paving & Construction of Culverts on ~~of~~ said Intersection ~~Street~~, as is more particularly described in said contract; showing the relative location of each district, lot, portion of lot, or parcel of land assessed, to the work done; numbered in red ink to correspond with the red ink numbers in the assessment; and showing the number of feet fronting, assessed for said work contracted for and performed. Herein "No." is used for the word "number" and "ft" for the word "feet". The marks ′ and ″ mean respectively "feet" and "inches." Figures in black ink next to property line show, each, the length of said line in feet. Other figures in black ink show the numbers of the lots.

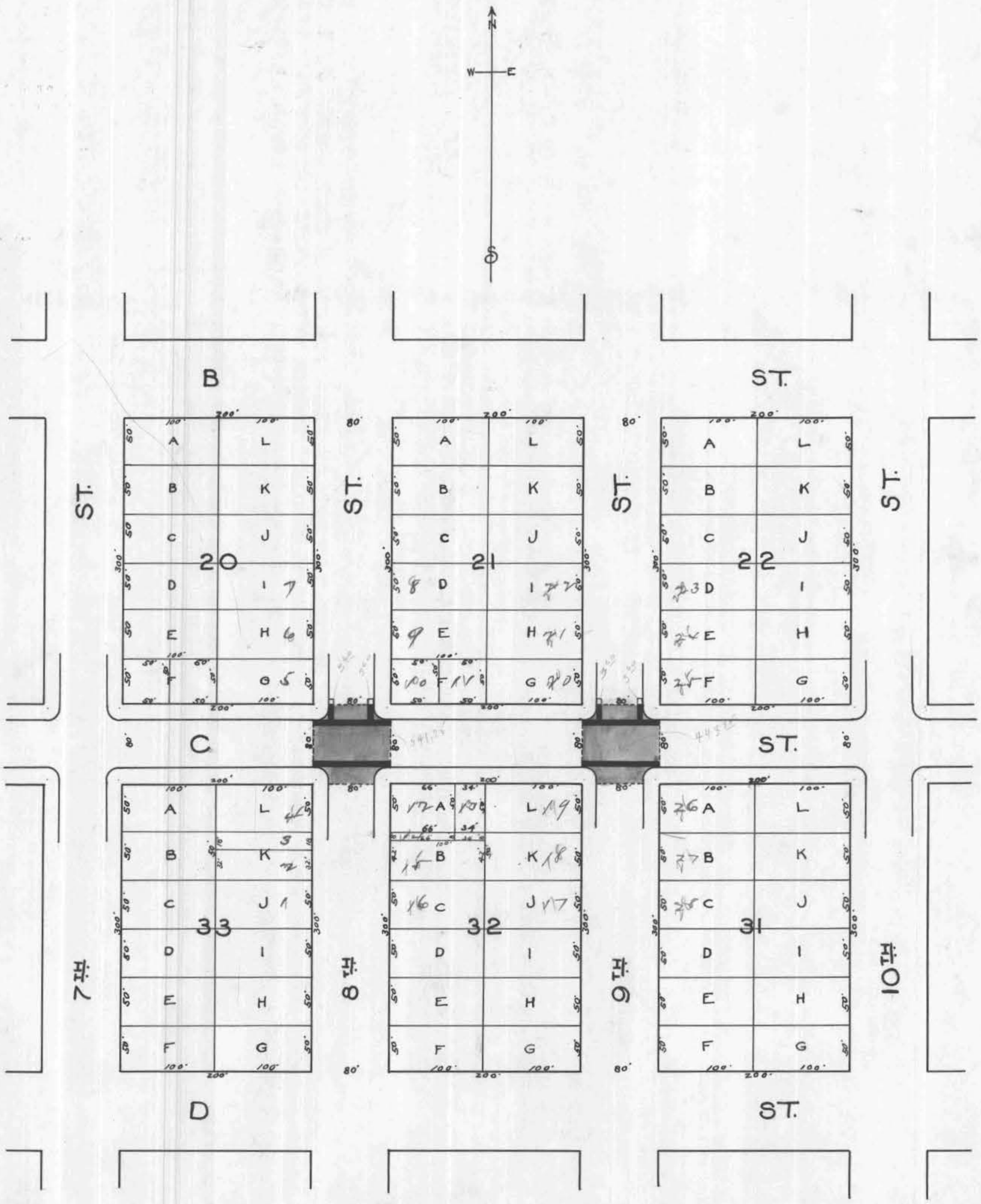

At said City of San Diego, California, this 17th *day of* September *A. D. 190* 8.

C. L. Barnes
Superintendent of Streets of the City of San Diego, California

Recorded September 17th *A. D. 190* 8

C. L. Barnes
Superintendent of Streets of the City of San Diego, California

Done at San Diego, California. September 17th 1908

T. L. Barnes
Superintendent of Streets of the City of San Diego, California.

Recorded September 17 1908

T. L. Barnes
Superintendent of Streets of the City of San Diego, California.

I, T. L. Barnes Superintendent of Streets of the City of San Diego, California, do hereby certify that all charges herein stated are correct, and that the computations and calculations of this Assessment are correct.

T. L. Barnes
Superintendent of Streets of the City of San Diego, California.

Recorded September 17th 1908

T. L. Barnes
Superintendent of Streets of the City of San Diego, California.

CERTIFICATE OF THE CITY ENGINEER

I, A. V. Vrooman City Engineer of the City of San Diego, in the County of San Diego, State of California, do hereby certify that the work of Laying ~~that~~ the construction of Culverts on the ~~Street~~ intersections of "C" Ave with 8th Ave from the 9th Street ~~line of~~ ~~Street~~ to the ~~line of~~ ~~Street~~ was performed in accordance with the surveys and the engineering work done by me and under my direction; and that the quantities thereof were correctly given by me to the Superintendent of Streets, and said work is in accord with the official grade of said street.

A. V. Vrooman
City Engineer of the City of San Diego, California.

Dated at San Diego, Calif., September 17th 1908

Recorded September 17th 1908

T. L. Barnes
Superintendent of Streets of the City of San Diego, California.

(Affiant's Name).

B. R. Field

Subscribed and sworn to this 30th day of September A. D., 1908 before me,

[SEAL] Alice Green
Notary Public.

Filed this 30th day of September A. D., 1908

T. L. Barnes
Street Superintendent of the City of San Diego.
by J. M. Loop

Recorded September 30th A. D., 1908

T. L. Barnes
Street Superintendent of the City of San Diego.
by J. M. Loop

WARRANT

By Virtue Hereof, I, T. L. Barnes Street Superintendent of the City of San Diego, County of San Diego, and State of California, by virtue of the authority vested in me as said Street Superintendent, do authorize and empower The Barber-Hadley Company &c. agents or assigns, to demand and receive the several assessments upon the assessment and diagram hereto attached, and this shall be &c. warrant for the same.

San Diego, September 17th A. D., 1908.

T. L. Barnes
Street Superintendent of the City of San Diego.

Recorded September 17th A. D., 1908.

T. L. Barnes
Street Superintendent of the City of San Diego.

Countersigned by John L. Forward Sept. 17, 1908
Mayor of City of San Diego.

CERTIFICATE OF RECORD

I hereby complete and sign the foregoing record from page ..... to page ..... both inclusive, of the Assessment, Diagram, Warrant. Certificate of the City Engineer, Contractor's Return and also in the Book of "Contracts and Bonds," the recorded Contract and Bond, each numbered ....., all for the work therein described upon ..... Street, from the ..... line of ..... Street, to the ..... line of ..... Street.

Office of the Street Superintendent, San Diego, California, this ..... day of ..... A. D., 190...

.....
Street Superintendent of the City of San Diego.

158

ASSESSMENT NUMBER.....

In the Matter of Constructing Two Reinforced Concrete Retaining Walls on Prospect Street, La Jolla Park in the City of San Diego

Pursuant to Statute I, T. L. Barnes, as Street Superintendent of the City of San Diego, in the County of San Diego and State of California, do hereby assess and apportion, as shown hereinafter and in the diagram attached hereto, upon certain lots, portions of lots, and parcels of land in that Assessment district described in said Resolution of Intention No. 3927 adopted January 27th 1908 and approved by the Mayor of said City on January 29th 1908 and on file in the office of the Clerk of said City, the exterior boundaries of which said district are also shown on the diagram hereto attached, referred to and made a part hereof, the sum of Eight Thousand Six Hundred Ninety Two and 90/100 Dollars, ($8692.90), to be paid to James W. Furman Etc agents or assigns, to cover the sum due (including incidental expenses) for the work of Constructing Two Reinforced Concrete Retaining Walls Street ~~from the~~ on ~~line of~~ Prospect Street ~~to the~~ ~~line of~~ La Jolla Park ~~Street~~ in said City, as said work is more particularly specified in my official contract therefor with said James W. Furman dated the 26th day of May A. D. 1908.

All of said work has been performed and materials furnished, complying with the specifications and under my direction, and to my satisfaction and acceptance. And because the names of the owners of said assessed property are unknown to me, I herewith write the word "Unknown" opposite the number of the lot and the amount assessed thereon, and the number of each lot, portion of lot, or parcel of land assessed.

TOTAL COST OF THE WORK IS $8692.90, AS FOLLOWS:

Cost of Reinforced Concrete Retaining Walls	$8250.00	INCIDENTAL EXPENSES:	
	$	City Engineer's Official Fees	$300.00
	$	Printing and Advertising	$92.90
	$	Special Superintendent's compensation at $ per day	$50.00
	$	Incidental Expenses	$442.90
	$	Contract Cost	$8250.00
Contract Cost	$8250.00	Total Cost	$8692.90

DIVIDED AS FOLLOWS:

DESCRIPTION	Cost of Walls	Incidental Expenses	Total Assessment	Number of Square Feet Assessed	Rate Per Square Foot Assessed
	Dollars / Cents	Dollars / Cents	Dollars / Cents		Dollars / Cents
	8250 00	442 90	8692 90	127771	0068034787

MARGIN

CONTRACTOR'S RETURN

STATE OF CALIFORNIA, COUNTY OF SAN DIEGO, CITY OF SAN DIEGO. } ss.

.....being duly sworn, says that he is the.....contractor named in annexed Assessment, Diagram and Warrant; that said assessment for the total cost of certain street work upon.....between.....in said city, as more fully described therein and in the contract for said work with said.....made by the Superintendent of Streets in said city, dated the.....day of.....A. D. 190..., levied as therein described upon certain lots, portions of lots, or parcels of land, and the unknown owners thereof for the sum of.....Dollars ($.....) payable to.....agents or assigns, was made, recorded and delivered by said Superintendent on the.....day of.....A. D. 190..., to affiant in behalf of said contractor; that there were attached to the same and delivered to the same in the same behalf, at the same time, by said Superintendent, his Diagram, thereto attached, and a warrant in favor of.....for collecting said assessment, upon which warrant this return is endorsed; that in the case of all assessments therein described, but not included in the following table, affiant has, since the date last aforsaid, in the manner hereinafter described and in behalf of said contractor, made demand upon and received full payment from the owners of each and all such assessed lots and lands; and that besides all personal demands, affiant did, whenever the name of the owner of the lot is stated as "unknown" on the assessment, on the.....day of.....A. D. 190..., within thirty days from the date of said warrant, and between the hours of 9 A. M. and 4 P. M., in behalf of said contractor, enter upon each of the corresponding lots, portions of lots and parcels of land assessed, and with said certificate, assessment, diagram and warrant, and in a loud, audible voice, publicly make demands for the payment of each of said assessments from the unknown owners thereof, upon each lot, portion of lot, or parcel of land, for each of its own assessments as specified in said assessment; and that whenever he found a building, tenant or occupant upon any of said premises, besides the public demand as aforesaid, he, at the same time, in the same behalf, presenting and exhibiting said certificate, assessment, diagram and warrant, in each instance, demanded from each tenant, or occupant, for the unknown owners, separately, the payment of each of said assessments upon said premises; and in the following table he states the name of such demandee, as "tenant," or "occupant," with the word "unknown;" but that, notwithstanding said demands, the following totals of said assessed sums, each separately demanded, and also the total, remain unpaid, to-wit:

OWNERS	ASSESSED UPON: Assessment Number	Block	Tract or Subdivision	Lot	Assessment	Assessment	Assessment	Assessment	Total Assessment	Demands Made Upon as Owners	Assessment Numbers	Date of Demand ----190--	Assessment Due and Unpaid	SUBSEQUENT PAYMENTS
					Dollars / Cents	Dollars / Cents	Dollars / Cents	Dollars / Cents	Dollars / Cents				Dollars / Cents	
1	15	La	Jolla	Park 1					61 99					CONCLUSIVELY PRESUMED PAID
2	15	La	Jolla	Park 2					43 80					PAID IN FULL RET. ON ASSESSMENT ROLL.
3	15	La	Jolla	Park 3					41 92					PAID IN FULL RET. ON ASSESSMENT ROLL.
4	15	La	Jolla	Park 4					41 07					PAID IN FULL RET. ON ASSESSMENT ROLL.
5	15	La	Jolla	Park 5					41 41					PAID IN FULL RET. ON ASSESSMENT ROLL.
6	15	La	Jolla	Park 6					63 04					PAID IN FULL RET. ON ASSESSMENT ROLL.
7	15	La	Jolla	Park 7					78 07					PAID IN FULL RET. ON ASSESSMENT ROLL.
8	15	La	Jolla	Park 8					60 47					PAID IN FULL RET. ON ASSESSMENT ROLL.
9	15	La	Jolla	Park 9					61 91	Paid (279)				PAID IN FULL RET. ON ASSESSMENT ROLL.
10	15	La	Jolla	Park 10					62 34	Paid (279)				CONCLUSIVELY PRESUMED PAID
11	15	La	Jolla	Park 11					61 83	Paid (279)				PAID IN FULL RET. ON ASSESSMENT ROLL.
12	15	La	Jolla	Park 12					78 02					PAID IN FULL RET. ON ASSESSMENT ROLL.
13	16	La	Jolla	Park 25					59 43					PAID IN FULL RET. ON ASSESSMENT ROLL.
14	16	La	Jolla	Park 26					43 71					PAID IN FULL RET. ON ASSESSMENT ROLL.
15	16	La	Jolla	Park 27					43 61					

159

OWNERS	ASSESSED UPON				Assessment		Assessment		Assessment		Assessment		Total Assessment		Demands Made Upon as Owners	Assessment Numbers	Date of Demand ----------190--	Assessment Due and Unpaid		SUBSEQUENT PA
	Assessment Number	Block	Tract or Subdivision	Lot	Dollars	Cents	Dollars	Cents	Dollars	Cents	Dollars	Cents	Dollars	Cents				Dollars	Cents	
	16	16	La Jolla Park	28									43	98			PAID IN FULL RET. ON ASSESSMENT ROLL			
	17	16	La Jolla Park	29									46	10			PAID IN FULL RET. ON ASSESSMENT ROLL			
	18	16	La Jolla Park	30									82	02	Paid 762		PAID IN FULL RET. ON ASSESSMENT ROLL			
	19	16	La Jolla Park	31									27	89			PAID IN FULL RET. ON ASSESSMENT ROLL			
	20	16	La Jolla Park	32									27	21			PAID IN FULL RET. ON ASSESSMENT ROLL			
	21	16	La Jolla Park	33									26	77			PAID IN FULL RET. ON ASSESSMENT ROLL			
	22	16	La Jolla Park	34									26	55			PAID IN FULL RET. ON ASSESSMENT ROLL			
	23	16	La Jolla Park	35									26	77			PAID IN FULL RET. ON ASSESSMENT ROLL			
	24	16	La Jolla Park	36									27	40			PAID IN FULL RET. ON ASSESSMENT ROLL			
	25	16	La Jolla Park	37									28	10			PAID IN FULL RET. ON ASSESSMENT ROLL			
	26	16	La Jolla Park	38									28	87			PAID IN FULL RET. ON ASSESSMENT ROLL			
	27	16	La Jolla Park	39									29	37			PAID IN FULL RET. ON ASSESSMENT ROLL			
	28	16	La Jolla Park	40									29	64			PAID IN FULL RET. ON ASSESSMENT ROLL			
	29	16	La Jolla Park	41									29	68			PAID IN FULL RET. ON ASSESSMENT ROLL			
	30	16	La Jolla Park	42									29	52			PAID IN FULL RET. ON ASSESSMENT ROLL			
	31	16	La Jolla Park	43									29	21			PAID IN FULL RET. ON ASSESSMENT ROLL			
	32	16	La Jolla Park	44									28	79			PAID IN FULL RET. ON ASSESSMENT ROLL			
	33	16	La Jolla Park	45									28	19			PAID IN FULL RET. ON ASSESSMENT ROLL			
	34	16	La Jolla Park	46									27	43			PAID IN FULL RET. ON ASSESSMENT ROLL			
	35	16	La Jolla Park	47									50	75			PAID IN FULL RET. ON ASSESSMENT ROLL			
	36	18	La Jolla Park	1									51	41			PAID IN FULL RET. ON ASSESSMENT ROLL			
	37	18	La Jolla Park	2									51	37			PAID IN FULL RET. ON ASSESSMENT ROLL			
	38	18	La Jolla Park	3									64	60			PAID IN FULL RET. ON ASSESSMENT ROLL			
	39	18	La Jolla Park	23									44	46			PAID IN FULL RET. ON ASSESSMENT ROLL			
	40	18	La Jolla Park	24									44	90			PAID IN FULL RET. ON ASSESSMENT ROLL			
	41	17	La Jolla Park	27									48	07			PAID IN FULL RET. ON ASSESSMENT ROLL			
	42	17	La Jolla Park	28									24	53			PAID IN FULL RET. ON ASSESSMENT ROLL			
	43	17	La Jolla Park	29									24	62			PAID IN FULL CONTRACTORS RECEIPT.			
	44	17	La Jolla Park	30									24	71			PAID IN FULL CONTRACTORS RECEIPT. 8 24			
	45	17	La Jolla Park	31									24	79			PAID IN FULL CONTRACTORS RECEIPT.			
	46	17	La Jolla Park	32									24	96			PAID IN FULL RET. ON ASSESSMENT ROLL			
	47	17	La Jolla Park	33									25	21			PAID IN FULL RET. ON ASSESSMENT ROLL			
	48	17	La Jolla Park	34									25	55			PAID IN FULL RET. ON ASSESSMENT ROLL			
	49	17	La Jolla Park	35									25	98			PAID IN FULL RET. ON ASSESSMENT ROLL			
	50	17	La Jolla Park	36									26	40			PAID IN FULL RET. ON ASSESSMENT ROLL			
	51	17	La Jolla Park	37									26	83			PAID IN FULL RET. ON ASSESSMENT ROLL			
	52	17	La Jolla Park	38									27	22			PAID IN FULL RET. ON ASSESSMENT ROLL			
	53	17	La Jolla Park	39									27	56			PAID IN FULL RET. ON ASSESSMENT ROLL			
	54	17	La Jolla Park	40									27	72			PAID IN FULL RET. ON ASSESSMENT ROLL			
	55	17	La Jolla Park	41									27	73			PAID IN FULL RET. ON ASSESSMENT ROLL			
	56	17	La Jolla Park	42									27	60			PAID IN FULL RET. ON ASSESSMENT ROLL			
	57	17	La Jolla Park	43									27	34			PAID IN FULL RET. ON ASSESSMENT ROLL			
	58	17	La Jolla Park	44									26	96			PAID IN FULL RET. ON ASSESSMENT ROLL			
	59	17	La Jolla Park	45									26	45			PAID IN FULL RET. ON ASSESSMENT ROLL			
	60	17	La Jolla Park	46									25	77			PAID IN FULL RET. ON ASSESSMENT ROLL			
	61	17	La Jolla Park	47									24	92			PAID IN FULL RET. ON ASSESSMENT ROLL			
	62	17	La Jolla Park	48									47	10			PAID IN FULL RET. ON ASSESSMENT ROLL			
	63	17	La Jolla Park	49									35	04			PAID IN FULL RET. ON ASSESSMENT ROLL			
	64	17	La Jolla Park	50									62	94			PAID IN FUL RET. ON ASSESSMENT RO			
	65	33	La Jolla Park	1									48	54			PAID IN FULL RET. ON ASSESSMENT ROLL.			
	66	33	La Jolla Park	2									46	67			PAID IN FULL RET. ON ASSESSMENT ROLL.			
	67	33	La Jolla Park	19									65	65			PAID IN FULL RET. ON ASSESSMENT ROLL			
	68	36	La Jolla Park	1									33	67			PAID IN FULL RET. ON ASSESSMENT ROLL			
	69	36	La Jolla Park	2									28	06			PAID IN FULL RET. ON ASSESSMENT ROLL			

OWNERS	Assessment Number	Block	Tract or Subdivision	Lot	Assessment Dollars	Assessment Cents	Assessment Dollars	Assessment Cents	Assessment Dollars	Assessment Cents	Assessment Dollars	Assessment Cents	Total Assessment Dollars	Total Assessment Cents	Demands Made Upon as Owners	Assessment Numbers	Date of Demand ----------190--	Assessment Due and Unpaid Dollars	Assessment Due and Unpaid Cents	SUBSEQUENT PAYMENTS
Unknown	70	36	La Jolla Park	3									3266							PAID IN FULL RET. ON ASSESSMENT ROLL.
Unknown	71	36	La Jolla Park	4									3878							PAID IN FULL RET. ON ASSESSMENT ROLL.
Unknown	72	36	La Jolla Park	5									4746							PAID IN FULL RET. ON ASSESSMENT ROLL.
Unknown	73	35	La Jolla Park	12									2970							PAID IN FULL RET. ON ASSESSMENT ROLL.
Unknown	74	35	La Jolla Park	11									3946							PAID IN FULL RET. ON ASSESSMENT ROLL.
Unknown	75	35	La Jolla Park	10									5086							PAID IN FULL RET. ON ASSESSMENT ROLL.
Unknown	76	35	La Jolla Park	9									5137							PAID IN FULL RET. ON ASSESSMENT ROLL.
Unknown	77	35	La Jolla Park	8									4847							PAID IN FULL RET. ON ASSESSMENT ROLL.
Unknown	78	35	La Jolla Park	7									4252							PAID IN FULL RET. ON ASSESSMENT ROLL.
Unknown	79	35	La Jolla Park	6									3606							PAID IN FULL RET. ON ASSESSMENT ROLL.
Unknown	80	35	La Jolla Park	5									3096							PAID IN FULL RET. ON ASSESSMENT ROLL.
Unknown	81	35	La Jolla Park	4									2857							PAID IN FULL RET. ON ASSESSMENT ROLL.
Unknown	82	35	La Jolla Park	13									2951							PAID IN FULL RET. ON ASSESSMENT ROLL.
Unknown	83	35	La Jolla Park	14									3394							PAID IN FULL RET. ON ASSESSMENT ROLL.
Unknown	84	35	La Jolla Park	15									6204							PAID IN FULL RET. ON ASSESSMENT ROLL.
Unknown	85	55	La Jolla Park	16									8373							PAID IN FULL RET. ON ASSESSMENT ROLL.
Unknown	86	55	La Jolla Park	17									5376							PAID IN FULL RET. ON ASSESSMENT ROLL.
Unknown	87	37	La Jolla Park	1									3511							PAID IN FULL RET. ON ASSESSMENT ROLL.
Unknown	88	37	La Jolla Park	2									3623							PAID IN FULL RET. ON ASSESSMENT ROLL.
Unknown	89	37	La Jolla Park	3									4611							PAID IN FULL RET. ON ASSESSMENT ROLL.
Unknown	90	37	La Jolla Park	28									6280							PAID IN FULL RET. ON ASSESSMENT ROLL.
Unknown	91	55	La Jolla Park	19									5384							PAID IN FULL RET. ON ASSESSMENT ROLL.
Unknown	92	55	La Jolla Park	20									4975							PAID IN FULL RET. ON ASSESSMENT ROLL.
Unknown	93	55	La Jolla Park	21									4524							PAID IN FULL RET. ON ASSESSMENT ROLL.
Unknown	94	55	La Jolla Park	22									4303							PAID IN FULL RET. ON ASSESSMENT ROLL.
Unknown	95	55	La Jolla Park	23									4270							PAID IN FULL RET. ON ASSESSMENT ROLL.
Unknown	96	55	La Jolla Park	24									4363							PAID IN FULL RET. ON ASSESSMENT ROLL.
Unknown	97	55	La Jolla Park	25									4558							PAID IN FULL RET. ON ASSESSMENT ROLL.
Unknown	98	55	La Jolla Park	26									4007	Paid 268						PAID IN FULL RET. ON ASSESSMENT ROLL.
Unknown	99	55	La Jolla Park	27									3831							PAID IN FULL RET. ON ASSESSMENT ROLL.
Unknown	100	55	La Jolla Park	28									4780							PAID IN FULL RET. ON ASSESSMENT ROLL.
Unknown	101	55	La Jolla Park	29									4992							PAID IN FULL RET. ON ASSESSMENT ROLL.
Unknown	102	55	La Jolla Park	30									5400	Paid on undivided 1/2 2701 " " " 1/2 2701						PAID IN FULL RET. ON ASSESSMENT ROLL.
Unknown	103	55	La Jolla Park	31									6464							PAID IN FULL RET. ON ASSESSMENT ROLL.
Unknown	104	55	La Jolla Park	32									4638				Paid 19			PAID IN FULL RET. ON ASSESSMENT ROLL.
Unknown	105	38	La Jolla Park	1									3558							PAID IN FULL RET. ON ASSESSMENT ROLL.
Unknown	106	38	La Jolla Park	44									4490							PAID IN FULL RET. ON ASSESSMENT ROLL.
Unknown	107	38	La Jolla Park	45									3126							PAID IN FULL RET. ON ASSESSMENT ROLL.
Unknown	108	38	La Jolla Park	46									3789							PAID IN FULL RET. ON ASSESSMENT ROLL.
Unknown	109	57	Terrace Subdivision	1									2597							PAID IN FULL RET. ON ASSESSMENT ROLL.
Unknown	110	57	Terrace Subdivision	2									2830							PAID IN FULL RET. ON ASSESSMENT ROLL.
Unknown	111	57	Terrace Subdivision	3									3236							PAID IN FULL RET. ON ASSESSMENT ROLL.
Unknown	112	57	Terrace Subdivision	4									3836							PAID IN FULL RET. ON ASSESSMENT ROLL.
Unknown	113	57	Terrace Subdivision	5									4086							PAID IN FULL RET. ON ASSESSMENT ROLL.
Unknown	114	57	Terrace Subdivision	6									3249	2312 15-71 841						PAID IN FULL RET. ON ASSESSMENT ROLL.
Unknown	115	57	Terrace Subdivision	7									2218							PAID IN FULL CONTRACTORS RECEIPT.
Unknown	116	57	Terrace Subdivision										1450							PAID IN FULL CONTRACTORS RECEIPT.
Unknown	117	57	Park Subdivision	27									2041							854 Credit on acc't. $13.71
Unknown	118	57	Park Subdivision	28									1701							PAID IN FULL RET. ON ASSESSMENT ROLL.
Unknown	119	57	Park Subdivision	29									1700							PAID IN FULL RET. ON ASSESSMENT ROLL.
Unknown	120	57	Park Subdivision	30									2385							PAID IN FULL RET. ON ASSESSMENT ROLL.
Unknown	121	57	Park Subdivision	31									1335	CONCLUSIVELY PRESUMED PAID						PAID IN FULL RET. ON ASSESSMENT ROLL.
Unknown	122	57	Park Subdivision	32									2317	CONCLUSIVELY PRESUMED PAID						854 westerly 21'3 Paid 15.71
Unknown	123	57	Park Subdivision	33									2691	CONCLUSIVELY PRESUMED PAID						westerly 26 of easterly 42½ Ent 964 pd 10/10/08 W 50' of E 93⅓ except N 96 ft paid 10/10/08 easterly 43⅓ of northerly 96½ paid 10/10/08 easterly 19⅓ ft -- -- paid 10/10/08 wly 50 ft of N 96½ of W 50 of E 93⅓ paid 12/17/08

OWNERS	ASSESSED UPON: Assessment Number	Block	Tract or Subdivision	Lot	Assessment Dollars	Assessment Cents	Assessment Dollars	Assessment Cents	Assessment Dollars	Assessment Cents	Assessment Dollars	Assessment Cents	Total Assessment Dollars	Total Assessment Cents	Demands Made Upon as Owners	Assessment Numbers	Date of Demand ----------190--	Assessment Due and Unpaid Dollars	Assessment Due and Unpaid Cents	SUBSEQUENT PAY
Unknown																				
Unknown	124	54	La Jolla Park	1									67	08			PAID IN FULL RET. ON ASSESSMENT ROLL			
Unknown	125	54	La Jolla Park	22									52	56			PAID IN FULL RET. ON ASSESSMENT ROLL			
Unknown	126	59	La Jolla Park	13									77	02			PAID IN FULL RET. ON ASSESSMENT ROLL			
Unknown	127	59	La Jolla Park	14									64	12			PAID IN FULL RET. ON ASSESSMENT ROLL			
Unknown	128	59	La Jolla Park	15									62	76			PAID IN FULL RET. ON ASSESSMENT ROLL			
Unknown	129	59	La Jolla Park	16									61	76			PAID IN FULL RET. ON ASSESSMENT ROLL			
Unknown	130	59	La Jolla Park	17									60	74	—		PAID IN FULL RET. ON ASSESSMENT ROLL			
Unknown	131	59	La Jolla Park	18									60	04			PAID IN FULL RET. ON ASSESSMENT ROLL			
Unknown	132	59	La Jolla Park	19									59	70	Paid (279)		PAID IN FULL RET. ON ASSESSMENT ROLL			
Unknown	133	59	La Jolla Park	20									59	52	Paid in full (278)		PAID IN FULL RET. ON ASSESSMENT ROLL			
Unknown	134	59	La Jolla Park	21									59	52			PAID IN FULL RET. ON ASSESSMENT ROLL			
Unknown	135	59	La Jolla Park	22									59	70	Paid 267		PAID IN FULL RET. ON ASSESSMENT ROLL			
Unknown	136	59	La Jolla Park	23									60	55			PAID IN FULL RET. ON ASSESSMENT ROLL			
Unknown	137	59	La Jolla Park	24									63	27	Paid (279)		PAID IN FULL RET. ON ASSESSMENT ROLL			
Unknown	138	59	La Jolla Park	25									69	22	Paid 279		PAID IN FULL RET. ON ASSESSMENT ROLL			
Unknown	139	59	La Jolla Park	26									92	90			PAID IN FULL RET. ON ASSESSMENT ROLL			
Unknown	140	59	La Jolla Park	27									112	21			PAID IN FULL RET. ON ASSESSMENT ROLL			
Unknown	141	59	La Jolla Park	28									88	38			PAID IN FULL RET. ON ASSESSMENT ROLL			
Unknown	142	59	La Jolla Park	29									114	19			PAID IN FULL RET. ON ASSESSMENT ROLL			
Unknown	143	59	La Jolla Park	30									115	59	W½ W 50 - E.S. 100 ft		CONCLUSIVELY PRESUMED PAID			
Unknown	144	59	La Jolla Park	31									97	00			CONCLUSIVELY PRESUMED PAID			
Unknown	145	59	La Jolla Park	32									62	93			CONCLUSIVELY PRESUMED PAID			
Unknown	146	59	La Jolla Park	33									46	25			PAID IN FULL RET. ON ASSESSMENT ROLL			
Unknown	147	59	La Jolla Park	34									63	44			9/4 PAID IN FULL CONTRACTORS RECEIPT			
Unknown	148	53	La Jolla Park	1									46	96			PAID IN FULL RET. ON ASSESSMENT ROLL			
Unknown	149	53	La Jolla Park	36									52	00			PAID IN FULL RET. ON ASSESSMENT ROLL			
Unknown	150	52	La Jolla Park	1									45	11	(265) Paid		PAID IN FULL RET. ON ASSESSMENT ROLL			
Unknown	151	52	La Jolla Park	2									48	48			PAID IN FULL RET. ON ASSESSMENT ROLL			
Unknown	152	52	La Jolla Park	3									56	39			PAID IN FULL RET. ON ASSESSMENT ROLL			
Unknown	153	52	La Jolla Park	4									60	98			PAID IN FULL RET. ON ASSESSMENT ROLL			
Unknown	154	52	La Jolla Park	5									63	19			PAID IN FULL RET. ON ASSESSMENT ROLL			
Unknown	155	52	La Jolla Park	6									63	60			PAID IN FULL RET. ON ASSESSMENT ROLL			
Unknown	156	52	La Jolla Park	7									62	68			PAID IN FULL RET. ON ASSESSMENT ROLL			
Unknown	157	52	La Jolla Park	8									60	55			PAID IN FULL RET. ON ASSESSMENT ROLL			
Unknown	158	52	La Jolla Park	9									57	30			PAID IN FULL RET. ON ASSESSMENT ROLL			
Unknown	159	52	La Jolla Park	19									49	02			PAID IN FULL RET. ON ASSESSMENT ROLL			
Unknown	160	57	La Jolla Park	25									41	80			PAID IN FULL RET. ON ASSESSMENT ROLL			
Unknown	161	48	La Jolla Park	1									30	86			PAID IN FULL RET. ON ASSESSMENT ROLL			
Unknown	162	48	La Jolla Park	2									39	63			PAID IN FULL RET. ON ASSESSMENT ROLL			
Unknown	163	48	La Jolla Park	3									37	93			PAID IN FULL RET. ON ASSESSMENT ROLL			
Unknown	164	48	La Jolla Park	4									36	23			PAID IN FULL RET. ON ASSESSMENT ROLL			
Unknown	165	48	La Jolla Park	5									34	87	Paid in full # 972		PAID IN FULL RET. ON ASSESSMENT ROLL			
Unknown	166	48	La Jolla Park	6									34	02			PAID IN FULL RET. ON ASSESSMENT ROLL			
Unknown	167	48	La Jolla Park	7									33	51			PAID IN FULL RET. ON ASSESSMENT ROLL			
Unknown	168	48	La Jolla Park	8									33	16			PAID IN FULL RET. ON ASSESSMENT ROLL			
Unknown	169	48	La Jolla Park	9									33	00			PAID IN FULL RET. ON ASSESSMENT ROLL			
Unknown	170	48	La Jolla Park	10									33	51			PAID IN FULL RET. ON ASSESSMENT ROLL			
Unknown	171	48	La Jolla Park	11									34	87			PAID IN FULL RET. ON ASSESSMENT ROLL			
Unknown	172	48	La Jolla Park	12									36	91			PAID IN FULL RET. ON ASSESSMENT ROLL			
Unknown	173	48	La Jolla Park	13									39	80			PAID IN FULL RET. ON ASSESSMENT ROLL			
Unknown	174	48	La Jolla Park	14									33	61			PAID IN FULL RET. ON ASSESSMENT ROLL			
Unknown	175	49	La Jolla Park	1									57	19			Paid IN FULL RET. ON ASSESSMENT ROLL			
Unknown	176	49	La Jolla Park	16									43	70			9/4 PAID IN FULL CONTRACTORS RECEIPT			

OWNERS	ASSESSED UPON: Assessment Number	Block	Tract or Subdivision	Lot	Assessment Dollars	Assessment Cents	Assessment Dollars	Assessment Cents	Assessment Dollars	Assessment Cents	Assessment Dollars	Assessment Cents	Total Assessment Dollars	Total Assessment Cents	Demands Made Upon as Owners	Assessment Numbers	Date of Demand ----------190--	Assessment Due and Unpaid Dollars	Assessment Due and Unpaid Cents	SUBSEQUENT PAYMENTS
Unknown	177	49	La Jolla Park	15									35	64						PAID IN FULL RET. ON ASSESSMENT ROLL.
Unknown	178	49	La Jolla Park	14									41	67						PAID IN FULL RET. ON ASSESSMENT ROLL.
Unknown	179	49	La Jolla Park	13									47	20						PAID IN FULL RET. ON ASSESSMENT ROLL.
Unknown	180	49	La Jolla Park	12									57	79						PAID IN FULL RET. ON ASSESSMENT ROLL.
Unknown	181	49	La Jolla Park	11									55	11						PAID IN FULL RET. ON ASSESSMENT ROLL.
Unknown	182	49	La Jolla Park	10									57	32	Park 779					PAID IN FULL RET. ON ASSESSMENT ROLL.
Unknown	183	49	La Jolla Park	9									35	25						PAID IN FULL RET. ON ASSESSMENT ROLL.
Unknown	184	47	La Jolla Park	1									46	57						PAID IN FULL RET. ON ASSESSMENT ROLL.
Unknown	185	47	La Jolla Park	17									33	76						PAID IN FULL RET. ON ASSESSMENT ROLL.
Unknown	186	46	La Jolla Park	9									38	91						PAID IN FULL RET. ON ASSESSMENT ROLL.
Unknown	187	46	La Jolla Park	10									39	79						PAID IN FULL RET. ON ASSESSMENT ROLL.
Unknown	188	44	La Jolla Park	1									23	81						PAID IN FULL RET. ON ASSESSMENT ROLL.
Unknown	189	44	La Jolla Park	10									23	82						PAID IN FULL RET. ON ASSESSMENT ROLL. Ret on Post Roll
Unknown	190	45	La Jolla Park	14									25	51						PAID IN FULL RET. ON ASSESSMENT ROLL.
Unknown	191	45	La Jolla Park	15									25	52						PAID IN FULL RET. ON ASSESSMENT ROLL.
Unknown													$8692	90						
Unknown																				
Unknown																				
Unknown													

OWNERS	ASSESSED UPON						Assessment		Assessment		Assessment		Assessment		Total Assessment		Demands Made Upon as Owners	Assessment Numbers	Date of Demand	Assessment Due and Unpaid		SUBSEQUENT PAY
	Assessment Number	Block	Tract or Subdivision	Lot			Dollars	Cents	Dollars	Cents	Dollars	Cents	Dollars	Cents	Dollars	Cents			----------190--	Dollars	Cents	
Unknown																						
Unknown																						
Unknown																				

DIAGRAM

Exhibiting Prospect Street and the intersecting streets from the South line of Ranna Street to the North line of College Street in the City of San Diego, California, on which work has been done under my official Contract as Street Superintendent of said City, with [illegible] dated the [illegible] day of [illegible] A.D. 1908, for the construction of two reinforced concrete retaining walls on said Prospect Street, as is more particularly described in said contract; showing the relative location of each Street, lot portion of lot, or parcel of land assessed to the work done; numbered in red ink to correspond with the red ink numbers on the assessment and showing the number of square feet assessed for said work contracted for and performed. Herein the mark ' means feet. The figures followed by sq. ft. show the number of square feet in each lot to which they are shown to relate. Figures in black ink next to property lines show each the length of said line in feet. Heavy faced figures show the number of the block. Lighter faced figures show the number of the lot.

As said City of San Diego, California, this ... 25th ... day of Sept. A.D. 1908

T. L. Barnes

Superintendent of Streets of the City of San Diego, California

Recorded Sept. 26th A.D. 1908

T. L. Barnes

Superintendent of Streets of the City of San Diego, California

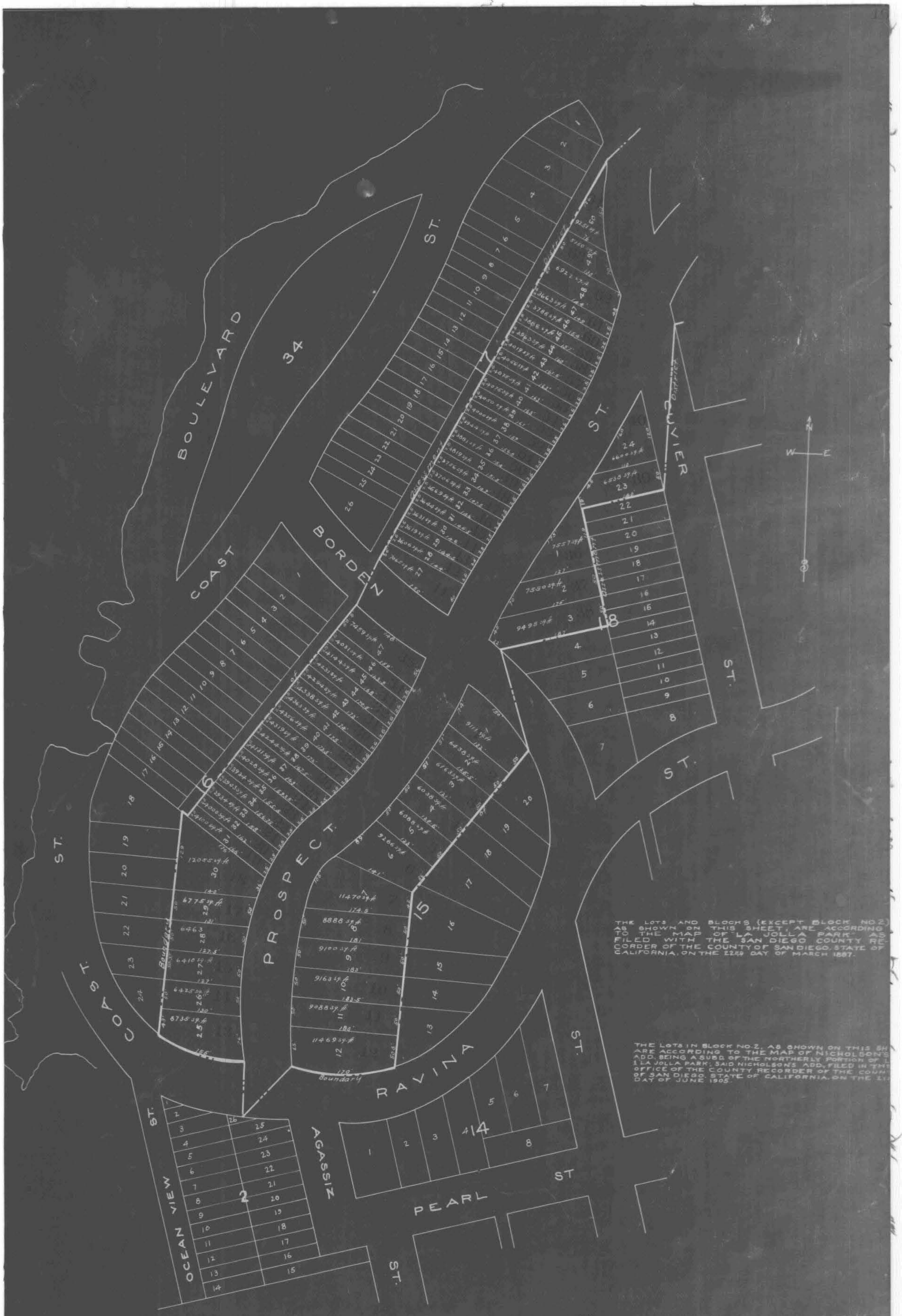
BOULEVARD
COAST
34
ST.
BORDEN
PROSPECT
RAVINA
ST.
ST.
ST.

E LOTS AND BLOCKS AS SHOWN ON THIS SHEET ARE ACCORDING THE MAP OF "LA JOLLA PARK" AS FILED WITH THE SAN DIEGO UNTY RECORDER OF THE COUNTY OF SAN DIEGO, STATE OF CALIF- NIA, ON THE 22ND DAY OF MARCH 1887

JENNER ST.

COAST BLVD.

DAISY ROW.

ST.

CONNECTICUT ST.

FAY ST.

GIRARD ST.

PROSPECT ST.

DRAPER ST.

KLINE

CUVIER

N
W E
S

THE LOTS AND BLOCKS (EXCEPT BLOCK No 57) AS SHOWN ON THIS SHEET, ARE ACCORDING TO THE MAP OF "LA JOLLA PARK" AS FILED WITH THE SAN DIEGO COUNTY RECORDER OF THE COUNTY OF SAN DIEGO, STATE OF CALIFORNIA, ON THE 22ND DAY OF MARCH 1887.

THE LOTS IN THE PARK SUBDIVISION OF BLOCK 57, LA JOLLA PARK AS SHOWN ON THIS SHEET ARE ACCORDING TO MAP NO 803 FILED IN THE OFFICE OF THE COUNTY RECORDER OF THE COUNTY OF SAN DIEGO STATE OF CALIFORNIA ON THE 31ST DAY OF AUG 1895

THE LOTS IN THE TERRACE SUBDIVISION OF BLOCK 57 LA JOLLA PARK AS SHOWN ON THIS SHEET ARE ACCORDING TO MAP NO 800 FILED IN THE OFFICE OF THE COUNTY RECORDER OF THE COUNTY OF SAN DIEGO STATE OF CALIFORNIA ON THE 7TH DAY OF MAY 1895



PROSPECT ST
CAVE ST
PROSPECT ST
CAVE ST
PROSPECT ST
CAVE ST
IRVING PLACE
PLACE
BEACH ROW
STATE
EXCHANGE
COLLEGE

City of San Diego,
County of San Diego, } ss.
State of California

I, A. F. Crowell, City Engineer of the City of San Diego, California, pursuant to Resolution No. 4300 passed by the Common Council of said City on the 27th day of June, 1908, and approved by the Mayor of said City on the day of , directing me, as such engineer, to make and present to said Common Council a diagram of the property affected and benefited by the proposed work and improvement to be done on Pewsprat Street between Retaining Walls, in La Jolla Park

as described in Resolution of Intention No. 3977, passed by said Common Council on the 27th day of January, 1908, and approved by the Mayor of said City on the 29th day of January 1908, and on file in the office of the Clerk of said City, herewith present this document consisting of 6 pages to said Common Council and I do hereby certify that pages numbered one to 6 inclusive, thereof constitutes a true and correct diagram of the property affected and benefited by said proposed work and improvement as described in aforesaid Resolution of Intention and to be assessed to pay the expenses of said work and improvement and said diagram shows each separate lot piece or parcel of land, the area in square feet of each such lots, pieces or parcels of land, and the relative location of the same to the work proposed to be done all within the limits of the assessment district described in said Resolution of Intention.

A. F. Crowell
City Engineer of the
City of San Diego, Cal.

Dated, San Diego, Cal.
July 16th 1908.

City of San Diego,
County of San Diego, } ss.
State of California

I, , City Clerk of the City of San Diego, California, do hereby certify the foregoing diagram consisting of pages numbered one to 6 inclusive thereof was by the Common Council of said City approved by Resolution No. passed by said Common Council on the 27th day of July 1908, and approved by the Mayor of said City on the 27th day of July 1908.

M. J. Sutton
City Clerk of the City of San Diego
California and ex-officio Clerk of
the Common Council of the said City.

By [illegible] Deputy

Done at San Diego, California, Sept. 25th 1908

T. L. Barnes
Superintendent of Streets of the City of San Diego, California.

Recorded Sept. 26th 1908

T. L. Barnes
Superintendent of Streets of the City of San Diego, California.

I, T. L. Barnes Superintendent of Streets of the City of San Diego, California, do hereby certify that all charges herein stated are correct, and that the computations and calculations of this Assessment are correct.

T. L. Barnes
Superintendent of Streets of the City of San Diego, California.

Recorded Sept. 26th 1908

T. L. Barnes
Superintendent of Streets of the City of San Diego, California.

CERTIFICATE OF THE CITY ENGINEER.

I, J. F. Conwell City Engineer of the City of San Diego, in the County of San Diego, State of California, do hereby certify that the work of Constructing Two Reinforced Concrete Retaining Walls on the ~~line of~~ Prospect Street in ~~the~~ La Jolla Park in ~~Street to~~ the City of San Diego Street was performed in accordance with the surveys and the engineering work done by me and under my direction; and that the quantities thereof were correctly given to the Superintendent of Streets, and said work is in accordance with the Contract between James W. Freeman and the City, and according to the plans and specifications with the official grade of said street.

J. F. Conwell
City Engineer of the City of San Diego, California.

Dated at San Diego, Calif., Sept. 26th 1908.

Recorded Sept. 26th 1908

T. L. Barnes
Superintendent of Streets of the City of San Diego, California.

(Affiant's name).

Jas. W. Freeman

Subscribed and sworn to this 23rd

day of October A. D. 1908., before me,

[SEAL] D. S. Mahoney
Notary Public.

Filed this 23rd day of October A. D. 1908.

T. L. Barnes
Street Superintendent of the City of San Diego.

Recorded Oct 23 A. D. 1908.

T. L. Barnes
Street Superintendent of the City of San Diego.

WARRANT.

By Virtue Hereof, I, T. L. Barnes Street Superintendent of the City of San Diego, County of San Diego, and State of California, by virtue of the authority vested in me as said Street Superintendent, do authorize and empower James W. Freeman Heirs agents or assigns, to demand and receive the several assessments upon the assessment and diagram hereto attached, and this shall be Heirs warrant for the same.

San Diego, Sept. 25th A. D. 1908

T. L. Barnes
Street Superintendent of City of San Diego.

Countersigned by Jno. F. Forward
Mayor of City of San Diego.

Recorded Sept. 26th A. D. 1908

T. L. Barnes
Street Superintendent of City of San Diego.

CERTIFICATE OF RECORD.

I hereby complete and sign the foregoing record from page.....to page.....both inclusive, of the Assessment, Diagram, Warrant, Certificate of the City Engineer, Contractor's Return and also in the Book of "Contracts and Bonds," the recorded Contract and Bond, each numbered ....., all for the work therein described upon.....Street, from the.....line of.....Street, to the.....line of.....Street.

Office of the Street Superintendent, San Diego, California, this.....day of.....A. D. 190....

.....
Street Superintendent, City of San Diego.

OWNERS	ASSESSED UPON						Frontage Assessment		Assessment		Assessment		Assessment		Total Assessment		Demands made upon as Owners	Assessment Numbers	Date of Demand 190	Assessment Due and Unpaid		SUBSEQUENT PAYMI
	Assessment Number	Block	Tract or Subdivision	Lot	Front Feet	Feet on Crossing	Dollars	Cents	Dollars	Cents	Dollars	Cents	Dollars	Cents	Dollars	Cents				Dollars	Cents	

In the Matter of Grading Prospect Street from the South line of Ravina Street to the North line of College Street

ASSESSMENT NUMBER

Pursuant to Statute, I, T. L. Barnes, as Street Superintendent of the City of San Diego, in the County of San Diego and State of California, do hereby assess and apportion, as shown hereinafter and in the diagram attached hereto, upon certain lots, portions of lots, and parcels of land, fronting on Prospect Street in said city, from the South line of Ravina Street to the North line of College Street and on streets intersecting it between said lines, the sum of Eighteen Thousand Three Hundred Twenty Six and 18/100 Dollars ($18,326.18), to be paid to M. D. Goodbody Esq. agents or assigns, to cover the sum due (including incidental expenses) for the work of Grading said Prospect Street between said lines, as said work is more particularly specified in my official contract therefor with said M. D. Goodbody dated the 24th day of July A. D. 1907.

All of said work has been performed and materials furnished, complying with the specifications and under my direction, and to my satisfaction and acceptance. And because the names of the owners of said assessed property are unknown to me, I herewith write the word "Unknown" opposite the number of the lot and the amount assessed thereon, and the number of each lot, portion of lot, or portion of land assessed.

TOTAL COST OF THE WORK IS $18,326.18, AS FOLLOWS:

28025.9 Cu. yds. Cut @ 56¢	$15,694.50
21842.8 Cu. yds. Fill @ 03¢	$655.28
1 Bridge	$1345.50
1 Catch Basin	$55.00
1 Drain Pipe	$95.00
	$
Contract Cost	$17845.28

INCIDENTAL EXPENSES:

City Engineer's Fees	$275.00
Printing and Advertising	$55.90
Special.....Superintendent's compensation @ $.....per day	$150.00
Incidental Expenses	$480.90
Contract Cost	$17845.28
Total Cost	$18326.18

DIVIDED AS FOLLOWS:

DESCRIPTION	Cu. yds. Cut @ 56¢ per Cu. yd.	Cu. yds. Fill @ 03¢ per Cu. yd.	Cost of Cut Dollars	Cost of Cut Cents	Cost of Fill Dollars	Cost of Fill Cents	Cost of Bridge, Catch Basin and Drain Pipe Dollars	Cost of Bridge, Catch Basin and Drain Pipe Cents	Incidental Expenses Dollars	Incidental Expenses Cents	Total Assessment Dollars	Total Assessment Cents	Number of Front Feet Assessed	Number of Feet Crossing	Rate Per Front Foot Assessed Dollars	Rate Per Front Foot Assessed Cents
Frontage	22034	14370 4	12339	04	431	11	1495	50	384	50	14650	15	11040		1	327006
ss in 99																
d St. Term.	412 4	6	230	94		02			6	23	237	19		76.2	3	112
a St. Op. Term.	412 4	5	230	94		02			6	23	237	19		1076.5		22033
n St.	301 0		168	56					4	55	173	11		1935.5		08943
r St.	722 3	180 0	404	49	5	40			11	05	420	94		1857.00		22643
in Block 33														2		
Term.	37 4	2 2	20	94		07				56	21	57		20	1	07855
Op. Term.	36 8		20	61						55	21	16		301.5		07
or St. Term.	25 0	134 9	14	00	4	05				48	18	56		104.		1781
r St. Op. Term.	25 1	135 0	14	06	4	05				48	18	59		610		030475
St.	24 4	518 8	13	66	15	56				78	30	00		1710		01754
in Block 37																
Term.	30 6	2	17	14		01				76	17	61		20		88
Op. Term.	26 0	12 6	14	56		38				40	15	34		412		03723
St. Term.	42 9	37 1	24	02	1	11				67	20	80		80		3225
St. Op. Term.	43 0	37 1	24	08	1	11				67	25	86		825		03134
y in Block 38	95 9	5	53	70		04				45	55	16		568		09971
er St. Term.	47 0	10 5	26	32		31				71	27	34		80		3417
r St. Op. Term.	47 1	10 5	26	38		31				71	27	40		923.5		02967
in Block 87	3 8		2	13						05	2	18		205		0106
d St.	1039 8	509 1	582	29	15	27				16	12	613	68	2064.35		29727
chel St. Term.	306 7		171	75						4	63	176	38	80		220475
hel St. Op. Term.	306 7		171	75						4	64	176	39	725		2433
in Block 53																
Term.	64 2		35	95						96	36	91		20		18455
Op. Term.	53 1		29	74						80	30	54		479.5		0637
us St. Term.	121 8	3 9	68	21		12				183	70	16		80		877
us St. Op. Term.	121 9	3 8	68	26		11				183	70	20		924.1		076
l in Block 52																
Term.	29 1	5 9	16	30		18				44	16	92		20		846
Op. Term.	16 5	83 4	9	24	2	50				31	12	05		489.5		0246
e St.	37 7	338 5	21	11	10	16				84	32	11		2095.5		01532
range Place	501 1	55 7	280	62	1	67			7	61	289	90		882.5		3285
h Row	266 2	5368 1	149	07	161	04			8	36	318	47		2014		15812
St.	789 7		442	23					11	92	454	15		1626		2793
in Block 44																
Term.	2 1	11 6	1	18		35				04	1	57		20		0785
Op. Term.	2 2	11 9	1	23		36				04	1	63		500		00326
	28025 9	21842 8	$15694	50	$655	28	$1495	50	$480	90	$18326	18				

Canceled

MARGIN

CONTRACTOR'S RETURN

STATE OF CALIFORNIA, COUNTY OF SAN DIEGO, CITY OF SAN DIEGO } ss.

M. D. Goodbody being duly sworn, says that he is the contractor named in annexed Assessment, Diagram and Warrant; that said assessment for the total cost of certain street work upon Prospect Street between South line Ravina Street & North line College Street in said city, as more fully described therein and in the contract for said work with said M. D. Goodbody made by the Superintendent of Streets in said city, dated the 24th day of July A. D. 1907., levied as therein described upon certain lots, portions of lots, or parcels of land, and the unknown owners thereof for the sum of Eighteen Thousand Three hundred Twenty-six 18/100 Dollars ($18,326.18) payable to M. D. Goodbody agents or assigns, was made, recorded and delivered by said Superintendent on the 7th day of September A. D. 1908., to affiant in behalf of said contractor; that there were attached to the same and delivered to the same in the same behalf, at the same time, by said Superintendent, his Diagram thereto attached, and a warrant in favor of M. D. Goodbody for collecting said assessment, upon which warrant this return is endorsed; that in the case of all assessments therein described, but not included in the following table, affiant has, since the date last aforesaid, in the manner hereinafter described and in behalf of said contractor, made demand upon and received full payment from the owners of each and all such assessed lots and lands; and that besides all personal demands, affiant did, whenever the name of the owner of the lot is stated as "unknown," on the the 4th day of October A. D. 1908., within thirty days from the date of said warrant; and between the hours of 9 a. m. and 4 p. m., in behalf of said contractor, enter upon each of the corresponding lots, portions of lots and parcels of land assessed, and with said certificate, assessment, diagram and warrant, and in a loud, audible voice, publicly make demands for the payment of each of said assessments from the unknown owners thereof, upon each lot, portion of lot, or parcel of land, for each of its own assessments as specified in said assessment; and that whenever he found a building, tenant or occupant upon any of said premises, besides the public demand as aforesaid, he, at the same time, in the same behalf, presenting and exhibiting said certificate, assessment, diagram and warrant, in each instance, demanded from each tenant, or occupant, for the unknown owners, separately, the payment of each of said assessments upon said premises; and in the following table he states the name of such demandee, as "tenant," or "occupant," with the word "unknown;" but that, notwithstanding said demands, the following totals of said assessed sums, each separately demanded, and also the total, remain unpaid, to-wit:

OWNERS	ASSESSED UPON: Assessment Number	Block	Tract or Subdivision	Lot	Front Feet	Feet on Crossing	Frontage Assessment Dollars	Frontage Assessment Cents	Crossing Assessment Dollars	Crossing Assessment Cents	Termination Assessment Dollars	Termination Assessment Cents	Opposite Terminus No. 1 Assessment Dollars	Opposite Terminus No. 1 Assessment Cents	Total Assessment Dollars	Total Assessment Cents	Demands made upon as Owners	Assessment Numbers	Date of Demand Oct 4 1908	Assessment Due and Unpaid Dollars	Assessment Due and Unpaid Cents	SUBSEQUENT PAYMENTS
Unknown	1	2	Nicholson's Add.	25		45					140	07			140	07						
Unknown	2	2	Nicholson's Add.	26		312					97	12			97	12						
Unknown	3	16	La Jolla Park	25	76	231	100	85					50	90	151	75						
Unknown	4	16	La Jolla Park	26	50	50	66	35					11	02	77	37						
Unknown	5	16	La Jolla Park	27	50	50	66	35					11	02	77	37						
Unknown	6	16	La Jolla Park	28	50	50	66	35					11	02	77	37						
Unknown	7	16	La Jolla Park	29	50	50	66	35					11	02	77	37						
Unknown	8	16	La Jolla Park	30	36	36	47	77					7	93	55	70						
Unknown	9	16	La Jolla Park	31	25	25	33	18					5	51	38	69						
Unknown	10	16	La Jolla Park	32	25	25	33	18					5	51	38	69						
Unknown	11	16	La Jolla Park	33	25	22 3	33	18					4	84	38	29						
Unknown	12	16	La Jolla Park	34	25	25	33	18	2	24					35	42						
Unknown	13	16	La Jolla Park	35	25	25	33	18	2	24					35	42						
Unknown	14	16	La Jolla Park	36	25	25	33	18	2	24					35	42						
Unknown	15	16	La Jolla Park	37	25	25	33	18	2	24					35	42						

Canceled

OWNERS	ASSESSED UPON: Assessment Number	Block	Tract or Subdivision	Lot	Front Feet	Feet on Crossing	Frontage Assessment: Dollars	Frontage Assessment: Cents	Crossing Assessment: Dollars	Crossing Assessment: Cents	Termination Assessment: Dollars	Termination Assessment: Cents	Termination opposite Assessment: Dollars	Termination opposite Assessment: Cents	Total Assessment: Dollars	Total Assessment: Cents	Demands made upon as Owners	Assessment Numbers	Date of Demand ----------190--	Assessment Due and Unpaid: Dollars	Assessment Due and Unpaid: Cents	SUBSEQUENT PA
Unknown	16	16	La Jolla Park	38	25	25	33	18	2	24					35	42						
Unknown	17	16	La Jolla Park	39	25	25	33	18	2	24					35	42						
Unknown	18	16	La Jolla Park	40	25	25	33	18	2	24					35	42						
Unknown	19	16	La Jolla Park	41	25	25	33	17	2	24					35	41						
Unknown	20	16	La Jolla Park	42	25	25	33	18	2	24					35	42						
Unknown	21	16	La Jolla Park	43	25	25	33	18	2	24					35	42						
Unknown	22	16	La Jolla Park	44	25	25	33	18	2	24					35	42						
Unknown	23	16	La Jolla Park	45	25	25	33	18	2	24					35	42						
Unknown	24	16	La Jolla Park	46	25	25	33	18	2	24					35	42						
Unknown	25	16	La Jolla Park	47	56	204	74	31	18	24					92	55						
Unknown	26	15	La Jolla Park	1	74	224	98	20	20	03					118	23						
Unknown	27	15	La Jolla Park	2	51	51	67	68	4	56					72	24						
Unknown	28	15	La Jolla Park	3	51	51	67	68	4	56					72	24						
Unknown	29	15	La Jolla Park	4	50	50	66	35	4	47					70	82						
Unknown	30	15	La Jolla Park	5	50	50	66	35	4	47					70	82						
Unknown	31	15	La Jolla Park	6	89	89	118	10	7	95					126	05						
Unknown	32	15	La Jolla Park	7	105	102.5	139	34		22			2258		162	14						
Unknown	33	15	La Jolla Park	8	50	50	66	35					1102		77	37						
Unknown	34	15	La Jolla Park	9	50	50	66	35					1102		77	37						
Unknown	35	15	La Jolla Park	10	50	50	66	35					1102		77	37						
Unknown	36	15	La Jolla Park	11	50	50	66	35					1101		77	36						
Unknown	37	15	La Jolla Park	12	65	235	86	26					5177		138	03						
Unknown	38	15	La Jolla Park	20		18.5			1	65					1	65						
Unknown	39	17	La Jolla Park	27	60	210	79	62	18	78					98	40						
Unknown	40	17	La Jolla Park	28	25	25	33	17	2	24					35	41						
Unknown	41	17	La Jolla Park	29	25	25	33	18	2	24					35	42						
Unknown	42	17	La Jolla Park	30	25	25	33	18	2	24					35	42						
Unknown	43	17	La Jolla Park	31	25	25	33	18	2	24					35	42						
Unknown	44	17	La Jolla Park	32	25	25	33	18	2	24					35	42						
Unknown	45	17	La Jolla Park	33	25	25	33	18	2	24					35	42						
Unknown	46	17	La Jolla Park	34	25	25	33	18	2	24					35	42						
Unknown	47	17	La Jolla Park	35	25	25	33	18	2	24					35	42						
Unknown	48	17	La Jolla Park	36	25	25	33	18	2	23					35	41						
Unknown	49	17	La Jolla Park	37	25	19.6	33	17	1	36.69					36	22						
Unknown	50	17	La Jolla Park	38	25	25	33	18	5	66					38	84						
Unknown	51	17	La Jolla Park	39	25	25	33	18	5	66					38	84						
Unknown	52	17	La Jolla Park	40	25	25	33	18	5	66					38	84						
Unknown	53	17	La Jolla Park	41	25	25	33	18	5	66					38	84						
Unknown	54	17	La Jolla Park	42	25	25	33	18	5	66					38	84						
Unknown	55	17	La Jolla Park	43	25	25	33	18	5	66					38	84						
Unknown	56	17	La Jolla Park	44	25	25	33	18	5	66					38	84						
Unknown	57	17	La Jolla Park	45	25	25	33	18	5	66					38	84						
Unknown	58	17	La Jolla Park	46	25	25	33	18	5	66					38	84						
Unknown	59	17	La Jolla Park	47	25	25	33	17	5	66					38	83						
Unknown	60	17	La Jolla Park	48	48	55	63	70	12	45					76	15						
Unknown	61	17	La Jolla Park	49		70			15	81					15	81						
Unknown	62	17	La Jolla Park	50		97			21	96					21	96						
Unknown	63	18	La Jolla Park	6		26.5			2	36					2	36						
Unknown	64	18	La Jolla Park	5		60			5	36					5	36						
Unknown	65	18	La Jolla Park	4		60			5	36					5	36						
Unknown	66	18	La Jolla Park	3	40	62	53	08	5	54					58	62						
Unknown	67	18	La Jolla Park	2	70	70	92	89	6	26					99	15						
Unknown	68	18	La Jolla Park	1	175	135.40	232	22	12	07.90					253	35						
Unknown	69	18	La Jolla Park	18		15			3	40					3	40						

Canceled 190 By

Paid in full 343

OWNERS	ASSESSED UPON						Frontage Assessment		Crossing Assessment		Termination Assessment		Opposite Termination Assessment		Total Assessment		Demands Made Upon as Owners	Assessment Numbers	Date of Demand ----------190--	Assessment Due and Unpaid		SUBSEQUENT PAYMENTS
	Assessment Number	Block	Tract or Subdivision	Lot	Front Feet	Feet on Crossing	Dollars	Cents	Dollars	Cents	Dollars	Cents	Dollars	Cents	Dollars	Cents				Dollars	Cents	
Unknown	70	18	La Jolla Park	19		25			5	66					5	66						
Unknown	71	18	La Jolla Park	20		25			5	67					5	67						
Unknown	72	18	La Jolla Park	21		25			5	67					5	67						
Unknown	73	18	La Jolla Park	22		25			5	67					5	67						
Unknown	74	18	La Jolla Park	23	45	95	59	71	21	51					81	22						
Unknown	75	18	La Jolla Park	24	160	280	212	32	63	40					275	72						
Unknown	76	35	La Jolla Park	12	100	220	132	70	49	82					182	52						
Unknown	77	35	La Jolla Park	11	52	74.5	69	00	16	87					85	87						
Unknown	78	35	La Jolla Park	10	52	52	69	00	11	78	21	57			102	35						
Unknown	79	35	La Jolla Park	9	52	52	69	00	11	78					80	78						
Unknown	80	35	La Jolla Park	8	52	52	69	00	11	78					80	78						
Unknown	81	35	La Jolla Park	7	52	52	69	00	11	78					80	78						
Unknown	82	35	La Jolla Park	6	52	52	69	00	11	78					80	78						
Unknown	83	35	La Jolla Park	5	52	30.5	69	00	4	87					74	81						
Unknown	84	35	La Jolla Park	4	52	52	69	00		91	9	26			79	17						
Unknown	85	35	La Jolla Park	13	52	52	69	00		91	9	27			79	18						
Unknown	86	35	La Jolla Park	14	52	52	69	00		92					69	92						
Unknown	87	35	La Jolla Park	15	105	105	139	33	1	84					141	17						
Unknown	88	55	La Jolla Park	16	90	90	119	43	1	58					121	01						
Unknown	89	55	La Jolla Park	17	52	212	69	00	3	72					72	72						
Unknown	90	33	La Jolla Park	4		10			2	26					2	26						
Unknown	91	33	La Jolla Park	3		50.1			11	32			07		11	39						
Unknown	92	33	La Jolla Park	2	25	55.50	33	18	12	45			3	51	49	14						
Unknown	93	33	La Jolla Park	1	160	160.98	212	32	36	23			6	87	255	42						
Unknown	94	33	La Jolla Park	19	210	338.5	278	67					10 35	93	289	95						
Unknown	95	33	La Jolla Park	18		50.50							1 3	52 51	5	03						
Unknown	96	33	La Jolla Park	17		25.25							1	76	2	52						
Unknown	97	33	La Jolla Park	16		25							1	75	1	75						
Unknown	98	33	La Jolla Park	15		25							1	76	1	76						
Unknown	99	33	La Jolla Park	14		225							1	58	1	58						
Unknown	100	36	La Jolla Park	1	122	128	161	89					3	90	165	79						
Unknown	101	36	La Jolla Park	2	51	48.25	67	68		04			1	48	69	20						
Unknown	102	36	La Jolla Park	3	53	53	70	33		93					71	26						
Unknown	103	36	La Jolla Park	4	55	55	72	98		96					73	94						
Unknown	104	36	La Jolla Park	5	60	137.5	79	62	2	41					82	03						
Unknown	105	55	La Jolla Park	19	52	212	69	00	3	72					72	72						
Unknown	106	55	La Jolla Park	20	52	52	69	00		91					69	91						
Unknown	107	55	La Jolla Park	21	52	52	69	00		91					69	91						
Unknown	108	55	La Jolla Park	22	52	52	69	00		91					69	91						
Unknown	109	55	La Jolla Park	23	52	52	69	00		92					69	92						
Unknown	110	55	La Jolla Park	24	52	52	69	00		91					69	91						
Unknown	111	55	La Jolla Park	25	52	52.20	69	00		91	17	61			87	52						
Unknown	112	55	La Jolla Park	26	32	20.12	42	46		35				36	43	17						
Unknown	113	55	La Jolla Park	27	31	31	41	14						92	42	06						
Unknown	114	55	La Jolla Park	28	51	51	67	68						1 51	69	19						
Unknown	115	55	La Jolla Park	29	52	7.52	69	00			2	26	1	55	72	81						
Unknown	116	55	La Jolla Park	30	53	53.53	70	33			17	09	1	51	88	99						
Unknown	117	55	La Jolla Park	31	60	20.110	79	62			6	45	3	26	89	33						
Unknown	118	55	La Jolla Park	32	125	270	165	87					8	01	173	88						
Unknown	119	37	La Jolla Park	7		12				21						21						
Unknown	120	37	La Jolla Park	6		25				44						44						
Unknown	121	37	La Jolla Park	5		25				44						44						
Unknown	122	37	La Jolla Park	4		25				44						44						
Unknown	123	37	La Jolla Park	3	32	58.48	42	46	1	02			1	79	45	27						

Cancelled

OWNERS	ASSESSED UPON						Frontage Assessment		Crossing Assessment		Termination Assessment		Termination opposite Assessment		Total Assessment		Demands Made Upon as Owners	Assessment Numbers	Date of Demand ----------190--	Assessment Due and Unpaid		SUBSEQUENT PAY
	Assessment Number	Block	Tract or Subdivision	Lot	Front Feet	Feet on crossing	Dollars	Cents	Dollars	Cents	Dollars	Cents	Dollars	Cents	Dollars	Cents				Dollars	Cents	
Unknown	124	37	La Jolla Park	2	60	60 50	79	62	1	05			1	86	82	53						
Unknown	125	37	La Jolla Park	1	138	119 104	183	13	2	10			3	87	189	10						
Unknown	126	37	La Jolla Park	28	165	20 271	218	95					8	49 75	228	19						
Unknown	127	37	La Jolla Park	27		25 25								78 93	1	71						
Unknown	128	37	La Jolla Park	26		25 25								78 93	1	71						
Unknown	129	37	La Jolla Park	25		25 25								78 93	1	71						
Unknown	130	37	La Jolla Park	24		25 25								79 93	1	72						
Unknown	131	37	La Jolla Park	23		25 25								78 93	1	71						
Unknown	132	37	La Jolla Park	22		25 22								69 93	1	62						
Unknown	133	37	La Jolla Park	21		25								93		93						
Unknown	134	37	La Jolla Park	20		15								56		56						
Unknown	135	38	La Jolla Park	1	145	169 61	192	41						592 530	203	63						
Unknown	136	38	La Jolla Park	2		25 25								243 79	3	22						
Unknown	137	38	La Jolla Park	3		25 25								243 78	3	21						
Unknown	138	38	La Jolla Park	4		25 25								242 78	3	20						
Unknown	139	38	La Jolla Park	5		25 25								243 78	3	21						
Unknown	140	38	La Jolla Park	6		25 25								243 79	3	22						
Unknown	141	38	La Jolla Park	7		25 25								243 78	3	21						
Unknown	142	38	La Jolla Park	8		25 25								242 79	3	21						
Unknown	143	38	La Jolla Park	9		25 25								243 78	3	21						
Unknown	144	38	La Jolla Park	10		25 19								189 79	2	68						
Unknown	145	38	La Jolla Park	33		12								121	1	21						
Unknown	146	38	La Jolla Park	34		25								243	2	43						
Unknown	147	38	La Jolla Park	35		25								243	2	43						
Unknown	148	38	La Jolla Park	36		25								243	2	43						
Unknown	149	38	La Jolla Park	37		25 15					4	51		242	6	93						
Unknown	150	38	La Jolla Park	38		25 25					7	43		243	9	86						
Unknown	151	38	La Jolla Park	39		25 25					7	43		243	9	86						
Unknown	152	38	La Jolla Park	40		25 25					7	43		243	9	86						
Unknown	153	38	La Jolla Park	41		25 25					7	43		243	9	86						
Unknown	154	38	La Jolla Park	42		25 25					7	43		243	9	86						
Unknown	155	38	La Jolla Park	43		25 25					7	43		243	9	86						
Unknown	156	38	La Jolla Park	44	44	25 52	58	39	15	61				243	7	643						
Unknown	157	38	La Jolla Park	45	58	108	76	96	32	11					10	907						
Unknown	158	38	La Jolla Park	46	150	20 269	199	05	80	18	27	34			30	657						
Unknown	159	57	The Terrace Subd.	7		18								55		55						
Unknown	160	57	The Terrace Subd.	7		60								178	1	78						
Unknown	161	57	The Terrace Subd.	6		52								154	1	54						
Unknown	162	57	The Terrace Subd.	5	12	52	15	92						154	17	46						
Unknown	163	57	The Terrace Subd.	4	48	48	63	69						143	65	12						
Unknown	164	57	The Terrace Subd.	3	45	45	59	71						133	61	04						
Unknown	165	57	The Terrace Subd.	2	42	42	55	73						125	56	98						
Unknown	166	57	The Terrace Subd.	1	40	13 27	53	08	3 1	86 00				80	58	74						
Unknown	167	57	The Park Subd.	32	31	31 101	41	14	9 1	22 08					51	44						
Unknown	168	57	The Park Subd.	33	110	210	145	97	62	43					208	40						
Unknown	169	57	The Park Subd.	31		50			14	87					14	87						
Unknown	170	54	La Jolla Park	1	170	196	225	59	58	27					283	86						
Unknown	171	54	La Jolla Park	2		25			7	43					7	43						
Unknown	172	54	La Jolla Park	3		25			7	43					7	43						
Unknown	173	54	La Jolla Park	4		25			7	43					7	43						
Unknown	174	54	La Jolla Park	5		12			3	57					3	57						
Unknown	175	54	La Jolla Park	17		6 3								153	1	53						
Unknown	176	54	La Jolla Park	18		25								608	6	08						
Unknown	177	54	La Jolla Park	19		25								608	6	08						

Canceled
By ---------- 190

OWNERS	Assessment Number	Block	Tract or Subdivision	Lot	Front Feet	Feet on Crossing	Frontage Assessment Dollars	Frontage Assessment Cents	Crossing Assessment Dollars	Crossing Assessment Cents	Termination Assessment Dollars	Termination Assessment Cents	opposite Termination Assessment Dollars	opposite Termination Assessment Cents	Total Assessment Dollars	Total Assessment Cents	Demands Made Upon as Owners	Assessment Numbers	Date of Demand ----------190--	Assessment Due and Unpaid Dollars	Assessment Due and Unpaid Cents	SUBSEQUENT PAYMENTS
Unknown	178	54	La Jolla Park	20		25							6	08	6	08						
Unknown	179	54	La Jolla Park	21		25							6	08	6	08						
Unknown	180	54	La Jolla Park	22	170	25 7/4	225	59					62	63	288	22						
Unknown	181	59	La Jolla Park	13	110	25 3H0	145	97	101	07	55	12			302	16						
Unknown	182	59	La Jolla Park	14	51	51	67	68	15	16	112	44			195	28						
Unknown	183	59	La Jolla Park	15	51	51 4	67	68	15	16	8	82			91	66						
Unknown	184	59	La Jolla Park	16	51	51	67	68	15	16					82	84						
Unknown	185	59	La Jolla Park	17	51	51	67	68	15	16					82	84						
Unknown	186	59	La Jolla Park	18	51	20 51	67	68	15	16	36	91			119	75						
Unknown	187	59	La Jolla Park	19	51	51	67	68	15	16					82	84	-Paid in full 344					
Unknown	188	59	La Jolla Park	20	51	51	67	68	15	16					82	84						
Unknown	189	59	La Jolla Park	21	51	25 51	67	68	15	16	21	92			104	76						
Unknown	190	59	La Jolla Park	22	51	51 51	67	68	15	16	44	73			127	57						
Unknown	191	59	La Jolla Park	23	51	51 4	67	68	15	16	3	51			86	35						
Unknown	192	59	La Jolla Park	24	51	19 32	67	68	9	29 51					77	48	Paid in full 344					
Unknown	193	59	La Jolla Park	25	51	51	67	68		78					68	46						
Unknown	194	59	La Jolla Park	26	57	57	75	64		88					76	52						
Unknown	195	59	La Jolla Park	27	48	48	63	69		74					64	43						
Unknown	196	59	La Jolla Park	28	48	48	63	69		74					64	43						
Unknown	197	59	La Jolla Park	29	50	50 190	66	35		77					67	12						
Unknown	198	59	La Jolla Park	30	52	52	69	00		80					69	80						
Unknown	199	59	La Jolla Park	31	55	55	72	98		84					73	82						
Unknown	200	59	La Jolla Park	32	52	52	69	00		80					69	80						
Unknown	201	59	La Jolla Park	33	50	50	66	35		77					67	12						
Unknown	202	59	La Jolla Park	34	170	365 20	225	59	5	59	16	92			248	10						
Unknown	203	53	La Jolla Park	1	150	172 6/76	199	05					42	85 00	241	90						
Unknown	204	53	La Jolla Park	2		25 25							1 60	59 8	7	67						
Unknown	205	53	La Jolla Park	3		25 25							1 60	59 8	7	67						
Unknown	206	53	La Jolla Park	4		25 25							1 60	59 8	7	67						
Unknown	207	53	La Jolla Park	5		25 25							1 60	59 8	7	67						
Unknown	208	53	La Jolla Park	6		25 25							1 60	59 8	7	67						
Unknown	209	53	La Jolla Park	7		25 25							1 60	59 8	7	67						
Unknown	210	53	La Jolla Park	8		25 25							60	77 9	6	86						
Unknown	211	53	La Jolla Park	9		13 7							3	34	3	34						
Unknown	212	53	La Jolla Park	27		8 2								54		54	-					
Unknown	213	53	La Jolla Park	28		11 9 25							1	90 59	2	49						
Unknown	214	53	La Jolla Park	29		25 25							1	190 59	3	49						
Unknown	215	53	La Jolla Park	30		25 25							1	190 59	3	49						
Unknown	216	53	La Jolla Park	31		25 25							1	190 59	3	49						
Unknown	217	53	La Jolla Park	32		25 25							1	190 59	3	49						
Unknown	218	53	La Jolla Park	33		25 25							1	190 59	3	49						
Unknown	219	53	La Jolla Park	34		25 25							1	190 59	3	49						
Unknown	220	53	La Jolla Park	35		25 25							1	190 60	3	50						
Unknown	221	53	La Jolla Park	36	150	226 2/33	199	05					17 2	19 11	218	35						
Unknown	222	52	La Jolla Park	9	44	211	58	39					16	03	74	42						
Unknown	223	52	La Jolla Park	8	51	51	67	68					3	87	71	55						
Unknown	224	52	La Jolla Park	7	51	51	67	68					3	87	71	55						
Unknown	225	52	La Jolla Park	6	51	51	67	68					3	87	71	55						
Unknown	226	52	La Jolla Park	5	51	51 7 35	67	68					3	18 88	71	74						
Unknown	227	52	La Jolla Park	4	51	51 50	67	68					1 3	23 87	72	78						
Unknown	228	52	La Jolla Park	3	54	45 50	71	66					1 3	23 42	76	31						
Unknown	229	52	La Jolla Park	2	58	50	76	96					1	23	78	19						
Unknown	230	52	La Jolla Park	1	162	85	214	97					2	10	217	07						
Unknown	231	52	La Jolla Park	19	90	180 44	119	43	2	76			1	08	123	27						

Canceled

OWNERS	ASSESSED UPON					Frontage Assessment		Crossing Assessment		Termination Assessment		Termination opposite Assessment		Total Assessment		Demands Made Upon as Owners	Assessment Numbers	Date of Demand ----------190--	Assessment Due and Unpaid		SUBSEQUENT PAY
	Assessment Number	Block	Tract or Subdivision	Lot	Front Feet	Feet on Crossing	Dollars	Cents	Dollars	Cents	Dollars	Cents	Dollars	Cents	Dollars	Cents				Dollars	Cents	
Unknown	232	52	La Jolla Park	18		51 50				78			1	23	2	01						
Unknown	233	52	La Jolla Park	17		51 50				78			1	23	2	01						
Unknown	234	52	La Jolla Park	16		51 50				78			1	23	2	01						
Unknown	235	52	La Jolla Park	15		36 50				55			1	23	1	78						
Unknown	236	51	La Jolla Park	25		98 98			1	50			32	19	33	69						
Unknown	237	51	La Jolla Park	26		51 51				78			16	75	17	53						
Unknown	238	51	La Jolla Park	27		51 51				78			16	75	17	53						
Unknown	239	51	La Jolla Park	28		51 51				78			16	75	17	53						
Unknown	240	51	La Jolla Park	29		51 51				78			16	75	17	53						
Unknown	241	51	La Jolla Park	30		34½ 34½				53			11	33	11	86						
Unknown	242	49	La Jolla Park	1	148	294	196	39					96	58	292	97						
Unknown	243	49	La Jolla Park	2		84							27	60	27	60						
Unknown	244	49	La Jolla Park	3		30½							10	02	10	02						
Unknown	245	49	La Jolla Park	16	82	82	108	81					26	94	135	75						
Unknown	246	49	La Jolla Park	15	57	57	67	68					16	76	84	44						
Unknown	247	49	La Jolla Park	14	57	46½ 46½	67	68	7	35			1	48	76	51						
Unknown	248	49	La Jolla Park	13	51	51	67	68	8	06					75	74						
Unknown	249	49	La Jolla Park	12	51	51	67	68	8	07					75	75						
Unknown	250	49	La Jolla Park	11	51	51	67	68	8	06					75	74						
Unknown	251	49	La Jolla Park	10	51	51	67	68	8	07					75	75	Paid in full (342)					
Unknown	252	49	La Jolla Park	9	35	203	146	44	32	09					78	53						
Unknown	253	48	La Jolla Park	1	28	157	37	15	2	36					39	51						
Unknown	254	48	La Jolla Park	2	51	51	67	68		78					68	46						
Unknown	255	48	La Jolla Park	3	51	51	67	68		78					68	46						
Unknown	256	48	La Jolla Park	4	51	51	67	68		78					68	46						
Unknown	257	48	La Jolla Park	5	51	51	67	68		78					68	46						
Unknown	258	48	La Jolla Park	6	51	51	67	68		78					68	46						
Unknown	259	48	La Jolla Park	7	51	51	67	68		78					68	46						
Unknown	260	48	La Jolla Park	8	51	14 37	67	68		21	5	89			73	78						
Unknown	261	48	La Jolla Park	9	51	51	67	68	8	07					75	75						
Unknown	262	48	La Jolla Park	10	51	51	67	68	8	06					75	74						
Unknown	263	48	La Jolla Park	11	51	51	67	68	8	07					75	75						
Unknown	264	48	La Jolla Park	12	51	51	67	68	8	06					75	74						
Unknown	265	48	La Jolla Park	13	51	51	67	68	8	07					75	75						
Unknown	266	48	La Jolla Park	14	56	202	74	31	31	94					106	25						
Unknown	267	48	La Jolla Park	15		195			30	83					30	83						
Unknown	268	48	La Jolla Park	27		69			1	06					1	06						
Unknown	269	46	La Jolla Park	9	130	155	172	57	24	50					197	01						
Unknown	270	46	La Jolla Park	8		51			8	07					8	07						
Unknown	271	46	La Jolla Park	7		51			8	06					8	06						
Unknown	272	46	La Jolla Park	6		51			8	07					8	07						
Unknown	273	46	La Jolla Park	5		51			8	06					8	06						
Unknown	274	46	La Jolla Park	4		51			8	07					8	07						
Unknown	275	46	La Jolla Park	3		51			8	06					8	06						
Unknown	276	46	La Jolla Park	2		51			8	07					8	07						
Unknown	277	46	La Jolla Park	1		24½			3	86					3	86						
Unknown	278	46	La Jolla Park	10	136	173 3	180	47	48	32 47					229	26						
Unknown	279	46	La Jolla Park	11		51			14	24					14	24						
Unknown	280	46	La Jolla Park	12		51			14	24					14	24						
Unknown	281	46	La Jolla Park	13		51			14	24					14	24						
Unknown	282	46	La Jolla Park	14		51			14	24					14	24						
Unknown	283	46	La Jolla Park	15		51			14	24					14	24						
Unknown	284	46	La Jolla Park	16		20½			5	72					5	72						

Cancelled 190

OWNERS	ASSESSED UPON						Frontage Assessment		Crossing Assessment		Termination Assessment		Termination opposite Assessment		Total Assessment		Demands Made Upon as Owners	Assessment Numbers	Date of Demand ----------190--	Assessment Due and Unpaid		SUBSEQUENT PAYMENTS
	Assessment Number	Block	Tract or Subdivision	Lot	Front Feet	Feet on Crossing	Dollars	Cents	Dollars	Cents	Dollars	Cents	Dollars	Cents	Dollars	Cents				Dollars	Cents	
Unknown	286	H7	La Jolla Park	2		51			8	07					8	07						
Unknown	287	H7	La Jolla Park	3		51			8	06					8	06						
Unknown	288	H7	La Jolla Park	H		26			H	11					H	11						
Unknown	289	H7	La Jolla Park	13		H1			11	H5					11	H5						
Unknown	290	H7	La Jolla Park	1H		50			13	97					13	97						
Unknown	291	H7	La Jolla Park	15		50			13	97					13	97						
Unknown	292	H7	La Jolla Park	16		50			13	97					13	97						
Unknown	293	H7	La Jolla Park	17	110	158	145	97	1H	13					190	10						
Unknown	294	H5	La Jolla Park	1H	150	175 10	199	05	H8	88		78			248	71	✓					
Unknown	295	H5	La Jolla Park	13		25			6	98					6	98	✓					
Unknown	296	H5	La Jolla Park	12		25			6	98					6	98	✓					
Unknown	297	H5	La Jolla Park	11		25			6	98					6	98	✓					
Unknown	298	H5	La Jolla Park	10		26			7	26					7	26	✓					
Unknown	299	H5	La Jolla Park	9		26			7	26					7	26	✓					
Unknown	300	H5	La Jolla Park	8		26			7	26					7	26	✓					
Unknown	301	H5	La Jolla Park	7		26			7	26					7	26						
Unknown	302	H5	La Jolla Park	6		26			7	26					7	26						
Unknown	303	H5	La Jolla Park	5		26			7	26					7	26						
Unknown	304	H5	La Jolla Park	4		28 5			7	96					7	96						
Unknown	305	H5	La Jolla Park	15	150	10	199	05				79			199	84						
Unknown	306	HH	La Jolla Park	1	140	25 165	185	78	H6	08				08	231	94						
Unknown	307	HH	La Jolla Park	2		25 25			6	98				08	7	06						
Unknown	308	HH	La Jolla Park	3		25 25			6	98				08	7	06						
Unknown	309	HH	La Jolla Park	4		25 25			6	98				08	7	06						
Unknown	310	HH	La Jolla Park	5		25 25			6	98				08	7	06						
Unknown	311	HH	La Jolla Park	6		25 25			6	98				09	7	07						
Unknown	312	HH	La Jolla Park	7		25 25			6	98				08	7	06						
Unknown	313	HH	La Jolla Park	8		25 25			6	98				08	7	06						
Unknown	314	HH	La Jolla Park	9		25 25			6	98				08	7	06						
Unknown	315	HH	La Jolla Park	10		25 25			6	98				08	7	06						
Unknown	316	HH	La Jolla Park	31		25								08		08						
Unknown	317	HH	La Jolla Park	32		25								09		09						
Unknown	318	HH	La Jolla Park	33		25								08		08						
Unknown	319	HH	La Jolla Park	3H		25								08		08						
Unknown	320	HH	La Jolla Park	35		25								08		08						
Unknown	321	HH	La Jolla Park	36		25								08		08						
Unknown	322	HH	La Jolla Park	37		25								09		09						
Unknown	323	HH	La Jolla Park	38		25								08		08						
Unknown	324	HH	La Jolla Park	39		25								08		08						
Unknown	325	HH	La Jolla Park	H0	1H0	25	185	78						08	185	86						
Unknown	326	38	La Jolla Park	11		13								H1		H1						
Unknown	327	57	The Terrace Subd	16		9 25						10				10						
Unknown	328	52	La Jolla Park	1H		3 15								08		08						
Unknown															$	18326	18					

Canceled
By

OWNERS	ASSESSED UPON						Assessment		Assessment		Assessment		Assessment		Total Assessment		Demands Made Upon as Owners	Assessment Numbers	Date of Demand ----------190--	Assessment Due and Unpaid		SUBSEQUENT PAY
	Assessment Number	Block	Tract or Subdivision	Lot			Dollars	Cents	Dollars	Cents	Dollars	Cents	Dollars	Cents	Dollars	Cents				Dollars	Cents	
Unknown																						
Unknown																						
Unknown																				

DIAGRAM

Exhibiting Prospect Street and its intersecting Streets from the South line of Ravina Street to the North line of College Street, in the City of San Diego, California, on which work has been done under my official Contract as Street Superintendent of said City, with M. D. Goodbody dated the 24th day of July A.D. 190 , for the grading of said Prospect Street, as is more particularly described in said contract; showing the relative location of each district, lot, portion of lot, or parcel of land assessed, to the work done; numbered in red ink to correspond with the red ink numbers in the assessment; and showing the number of feet fronting, assessed for said work contracted for and performed. Herein "No" is used for the word "number" and "ft" for the word "feet". The marks ' and " mean respectively "feet" and "inches". Figures in Black ink next to property line show each, the length of said line in feet. Other figures in Black ink show the numbers of the lots

Canceled

At said City of San Diego, California, this 28th day of Sept. A. D. 190 5

H. D. Bonnet

Superintendent of Streets of the City of San Diego, California

Recorded September 29th A. D. 190 5

H. D. Bonnet

Superintendent of Streets of the City of San Diego, California.

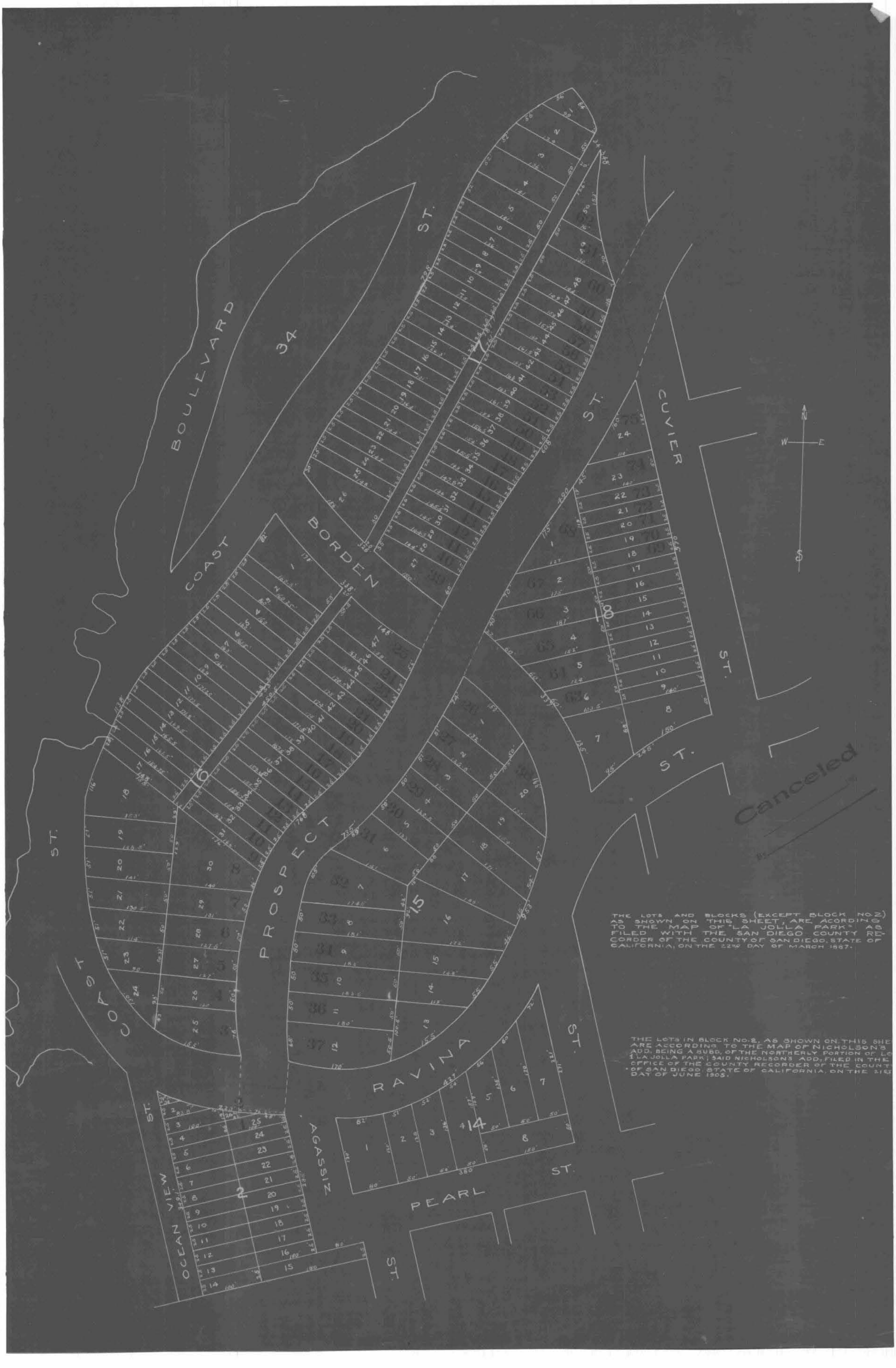
BOULEVARD
34
ST.
COAST
BORDEN
ST.
CUVIER
ST.
N
W
E
S
ST.
Canceled
PROSPECT
COAST
RAVINA
ST.
OCEAN VIEW
AGASSIZ
PEARL
ST.
ST.
THE LOTS AND BLOCKS (EXCEPT BLOCK NO.2) AS SHOWN ON THIS SHEET, ARE ACORDING TO THE MAP OF "LA JOLLA PARK" AS FILED WITH THE SAN DIEGO COUNTY RECORDER OF THE COUNTY OF SAN DIEGO, STATE OF CALIFORNIA, ON THE 22ND DAY OF MARCH 1887.
THE LOTS IN BLOCK NO.2, AS SHOWN ON THIS SHE ARE ACCORDING TO THE MAP OF NICHOLSON'S ADD. BEING A SUBD. OF THE NORTHERLY PORTION OF LO 1 LA JOLLA PARK; SAID NICHOLSONS ADD, FILED IN THE OFFICE OF THE COUNTY RECORDER OF THE COUNT OF SAN DIEGO STATE OF CALIFORNIA, ON THE 21ST DAY OF JUNE 1905.

LOTS AND BLOCKS AS SHOWN ON THIS SHEET ARE ACCORDING
HE MAP OF LA JOLLA PARK AS FILED WITH THE SAN DIEGO
NTY RECORDER OF THE COUNTY OF SAN DIEGO, STATE OF CALIF-
IA, ON THE 22ND DAY OF MARCH 1887

JENNER ST.
COAST
DAISY
ROW
ST.
FAY
GIRARD
CONNECTICUT
PROSPECT
DRAPER
CUVIER
KLINE
Canceled

THE LOTS AND BLOCKS (EXCEPT BLOCK No.87) AS SHOWN ON THIS SHEET, ARE ACCORDING TO THE MAP OF "LA JOLLA PARK" AS FILED WITH THE SAN DIEGO COUNTY RECORDER OF THE COUNTY OF SAN DIEGO, STATE OF CALIFORNIA, ON THE 22nd DAY OF MARCH 1887.

THE LOTS IN THE PARK SUBDIVISION OF BLOCK 57, LA JOLLA PARK, AS SHOWN ON THIS SHEET ARE ACCORDING TO MAP No. 804, FILED IN THE OFFICE OF THE COUNTY RECORDER OF THE COUNTY OF SAN DIEGO, STATE OF CALIFORNIA, ON THE 31st DAY OF AUG. 1895.

THE LOTS IN THE TERRACE SUBDIVISION OF BLOCK 57 LA JOLLA PARK AS SHOWN ON THIS SHEET ARE ACCORDING TO MAP No. 800, FILED IN THE OFFICE OF THE COUNTY RECORDER OF THE COUNTY OF SAN DIEGO, STATE OF CALIFORNIA, ON THE 7th DAY OF MAY 1895.

CAVE

PROSPECT ST.

IRVING

PLACE

Canceled

PLACE

BEACH

PROSPECT ST

ROW.

STATE

EXCHANGE

PROSPECT ST.

CAVE

COLLEGE

PROSPECT ST.

THE LOTS AND BLOCKS AS SHOWN ON THIS SHEET ARE ACCORDING TO THE MAP OF "LA JOLLA PARK" AS FILED WITH THE SAN DIEGO COUNTY RECORDER OF THE COUNTY OF SAN DIEGO, STATE OF CALIFORNIA, ON THE 22ND DAY OF MARCH 1887.

Done at San Diego, California, September 28th 1908

T. L. Barnes
Superintendent of Streets of the City of San Diego, California.

Recorded September 29th 1908

T. L. Barnes
Superintendent of Streets of the City of San Diego, California.

Canceled
190
By

I, T. L. Barnes Superintendent of Streets of the City of San Diego, California, do hereby certify that all charges herein stated are correct, and that the computations and calculations of this Assessment are correct.

T. L. Barnes
Superintendent of Streets of the City of San Diego, California.

Recorded September 29th 1908

T. L. Barnes
Superintendent of Streets of the City of San Diego, California.

CERTIFICATE OF THE CITY ENGINEER.

I, H. F. Cowell City Engineer of the City of San Diego, in the County of San Diego, State of California, do hereby certify that the work of Grading Prospect Street from the South line of Ravina Street to the North line of College Street was performed in accordance with the surveys and the engineering work done by me and under my direction; and that the quantities thereof were correctly given by me to the Superintendent of Streets, and said work is in accord with the official grade of said street.

H. F. Cowell
City Engineer of the City of San Diego, California.

Dated at San Diego, Calif., September 28th 1908

Recorded September 29th 1908

T. L. Barnes
Superintendent of Streets of the City of San Diego, California.

Canceled
190
By

(Affiant's name).

M. D. Goodbody

Subscribed and sworn to this 12th day of October A. D. 1908, before me,

[SEAL] N. J. Daley
Notary Public.

Filed this 12th day of October A. D. 1908

N. L. Barnes
Street Superintendent of the City of San Diego.

Recorded October 12th A. D. 1908

N. L. Barnes
Street Superintendent of the City of San Diego.

WARRANT.

By Virtue Hereof, I, T. L. Barnes Street Superintendent of the City of San Diego, County of San Diego, and State of California, by virtue of the authority vested in me as said Street Superintendent, do authorize and empower M. D. Goodbody, His agents or assigns, to demand and receive the several assessments upon the assessment and diagram hereto attached, and this shall be His warrant for the same.

Canceled
190
By

San Diego, September 28th A. D. 1908

T. L. Barnes
Street Superintendent of City of San Diego.

Countersigned by Jno. F. Forward
Mayor of City of San Diego.

Recorded September 29th A. D. 1908

T. L. Barnes
Street Superintendent of City of San Diego.

OWNERS	ASSESSED UPON						Frontage Assessment		Assessment		Assessment		Assessment		Total Assessment		Demands made upon as Owners	Assessment Numbers	Date of Demand 190	Assessment Due and Unpaid		SUBSEQUENT PAYMI
	Assessment Number	Block	Tract or Subdivision	Lot	Front Feet	Feet on Crossing	Dollars	Cents	Dollars	Cents	Dollars	Cents	Dollars	Cents	Dollars	Cents				Dollars	Cents	

In the Matter of Grading of Spruce Street from the east line of First Street to the west line of the 1400 Foot Public Park

ASSESSMENT NUMBER

Pursuant to Statute, I, T. L. Barnes, as Street Superintendent of the City of San Diego, in the County of San Diego and State of California, do hereby assess and apportion, as shown hereinafter and in the diagram attached hereto, upon certain lots, portions of lots, and parcels of land, fronting on Spruce Street in said city, from the East line of First Street to the West line of 1400 Foot Public Park and on streets interseeting it between said lines, the sum of One Thousand One Hundred Fifty Six & 53/100 Dollars ($1156.53), to be paid to Olof Nelson or his agents or assigns, to cover the sum due (including incidental expenses) for the work of Grading said Spruce Street between said lines, as said work is more particularly specified in my official contract therefor with said Olof Nelson dated the 21st day of July A. D. 1908.

All of said work has been performed and materials furnished, complying with the specifications and under my direction, and to my satisfaction and acceptance. And because the names of the owners of said assessed property are unknown to me, I herewith write the word "Unknown" opposite the number of the lot and the amount assessed thereon, and the number of each lot, portion of lot, or portion of land assessed.

TOTAL COST OF THE WORK IS $1,156.53, AS FOLLOWS:

2634.8 Cu. yds. Cut @ 33¢	$ 869.48
1724.0 Cu. yds. Fill @ 10¢	$ 172.40
	$
	$
	$
	$
Contract Cost	$ 1041.88

INCIDENTAL EXPENSES:

City Engineer's Fees	$ 60.00
Printing and Advertising	$ 34.65
Special Superintendent's compensation @ $ per day	$ 20.00
Incidental Expenses	$ 114.65
Contract Cost	$ 1041.88
Total Cost	$ 1156.53

DIVIDED AS FOLLOWS:

DESCRIPTION	Cu. yds. Cut @ 33¢ per Cu. yd.	Cu. yds. Fill @ 10¢ per Cu. yd.	Cost of Cut	Cost of Fill		Incidental Expenses		Total Assessment		Number of Front Feet Assessed	Number of Feet Crossing	Rate Per Front Foot Assessed	
			Dollars	Cents	Dollars	Cents	Dollars	Cents	Dollars	Cents			Dollars	Cents
Frontage	2614 7	1662 7	862	85	160	27	112	58	1135	70	1999.76			.56793
Crossings														
1st and Spruce Sts.	20 1	121 3	6	63	12	13	2	07	20	83		1000		02083
	2634 8	1724 0	$869	48	$172	40	$114	65	$1156	53				

MARGIN

CONTRACTOR'S RETURN

STATE OF CALIFORNIA, COUNTY OF SAN DIEGO, CITY OF SAN DIEGO. } ss.

Olof Nelson being duly sworn, says that he is the contractor named in annexed Assessment, Diagram and Warrant; that said assessment for the total cost of certain street work upon Spruce between 1st St. (W.) 1400 ft. Course in said city, as more fully described therein and in the contract for said work with said Olof Nelson made by the Superintendent of Streets in said city, dated the 21 day of July A. D. 1908, levied as therein described upon certain lots, portions of lots, or parcels of land, and the unknown owners thereof for the sum of One Thousand One Hundred Fifty Six & 53/100 Dollars ($1156.53) payable to Olof Nelson agents or assigns, was made, recorded and delivered by said Superintendent on the 1st day of October A. D. 1908, to affiant in behalf of said contractor; that there were attached to the same and delivered to the same in the same behalf, at the same time, by said Superintendent, his Diagram thereto attached, and a warrant in favor of Olof Nelson for collecting said assessment, upon which warrant this return is endorsed; that in the case of all assessments therein described, but not included in the following table, affiant has, since the date last aforesaid, in the manner hereinafter described and in behalf of said contractor, made demand upon and received full payment from the owners of each and all such assessed lots and lands; and that besides all personal demands, affiant did, whenever the name of the owner of the lot is stated as "unknown," on the assessment, on the 21st day of October A. D. 1908, within thirty days from the date of said warrant; and between the hours of 9 a. m. and 4 p. m., in behalf of said contractor, enter upon each of the corresponding lots, portions of lots and parcels of land assessed, and with said certificate, assessment, diagram and warrant, and in a loud, audible voice, publicly make demands for the payment of each of said assessments from the unknown owners thereof, upon each lot, portion of lot, or parcel of land, for each of its own assessments as specified in said assessment; and that whenever he found a building, tenant or occupant upon any of said premises, besides the public demand as aforesaid, he, at the same time, in the same behalf, presenting and exhibiting said certificate, assessment, diagram and warrant, in each instance, demanded from each tenant, or occupant, for the unknown owners, separately, the payment of each of said assessments upon said premises; and in the following table he states the name of such demandee, as "tenant," or "occupant," with the word "unknown;" but that, notwithstanding said demands, the following totals of said assessed sums, each separately demanded, and also the total, remain unpaid, to-wit:

OWNERS	Assessment Number	Block	Tract or Subdivision	Lot	Front Feet	Feet on Crossing	Frontage Assessment Dollars	Frontage Assessment Cents	Crossing Assessment Dollars	Crossing Assessment Cents	Assessment Dollars	Assessment Cents	Assessment Dollars	Assessment Cents	Total Assessment Dollars	Total Assessment Cents	Demands made upon as Owners	Assessment Numbers	Date of Demand ----190--	Assessment Due and Unpaid Dollars	Assessment Due and Unpaid Cents	SUBSEQUENT PAYMENTS
Unknown	1	356	Horton's Add.	A	100		56	79							56	79						PAID IN FULL RET. ON ASSESSMENT ROLL
Unknown	2	356	Horton's Add.	L	99.58		56	55							56	55						PAID IN FULL RET. ON ASSESSMENT ROLL
Unknown	3	386	Horton's Add.	F	100		56	79							56	79						PAID IN FULL RET. ON ASSESSMENT ROLL
Unknown	4	386	Horton's Add.	G	100.18		56	90							56	90						PAID IN FULL RET. ON ASSESSMENT ROLL
Unknown	5	357	Horton's Add.	A	100		56	79							56	79						PAID IN FULL RET. ON ASSESSMENT ROLL
Unknown	6	357	Horton's Add.	L	100		56	80							56	80						PAID IN FULL RET. ON ASSESSMENT ROLL
Unknown	7	383	Horton's Add.	F	100		56	79							56	79						PAID IN FULL RET. ON ASSESSMENT ROLL
Unknown	8	383	Horton's Add.	G	100		56	79							56	79						PAID IN FULL RET. ON ASSESSMENT ROLL
Unknown	9	384	Horton's Add.	D		50			1	04					1	04						PAID IN FULL RET. ON ASSESSMENT ROLL
Unknown	10	384	Horton's Add.	E		50			1	04					1	04						PAID IN FULL RET. ON ASSESSMENT ROLL
Unknown	11	384	Horton's Add.	F	100	150	56	79	3	13					59	92						PAID IN FULL RET. ON ASSESSMENT ROLL
Unknown	12	384	Horton's Add.	G	100		56	80							56	80						PAID IN FULL RET. ON ASSESSMENT ROLL
Unknown	13	358	Horton's Add.	L	100		56	79														PAID IN FULL RET. ON ASSESSMENT ROLL
Unknown	14	358	Horton's Add.	A	100	150	56	79	3	13					59	92						PAID IN FULL RET. ON ASSESSMENT ROLL
Unknown	15	358	Horton's Add.	B		50			1	04					1	04						PAID IN FULL RET. ON ASSESSMENT ROLL

OWNERS	ASSESSED UPON						Frontage Assessment		Crossing Assessment		Assessment		Assessment		Total Assessment		Demands made upon as Owners	Assessment Numbers	Date of Demand ----------190--	Assessment Due and Unpaid		SUBSEQUENT PA
	Assessment Number	Block	Tract or Subdivision	Lot	Front Feet	Feet on Crossing	Dollars	Cents	Dollars	Cents	Dollars	Cents	Dollars	Cents	Dollars	Cents				Dollars	Cents	
Unknown	16	358	Horton's Add.	C		50			1	04					1	04						PAID IN FULL REC. ON ASSESSMENT ROLL
Unknown	17	359	Horton's Add.	J		50			1	04					1	04						PAID IN FULL REC. ON ASSESSMENT ROLL
Unknown	18	359	Horton's Add.	K		50			1	04					1	04						PAID IN FULL REC. ON ASSESSMENT ROLL
Unknown	19	359	Horton's Add.	L	100	150	56	79	3	13					59	92						PAID IN FULL REC. ON ASSESSMENT ROLL
Unknown	20	359	Horton's Add.	A	100		56	79							56	79						PAID IN FULL 1917 CONTRACTOR'S RECEIPT.
Unknown	21	383	Horton's Add.	F	100		56	79							56	79	Paid 270					PAID IN FULL REC. ON ASSESSMENT ROLL
Unknown	22	383	Horton's Add.	G	100	150	56	80	3	12					59	92						PAID IN FULL REC. ON ASSESSMENT ROLL
Unknown	23	383	Horton's Add.	H		50			1	04					1	04						PAID IN FULL REC. ON ASSESSMENT ROLL
Unknown	24	383	Horton's Add.	I		50			1	04					1	04						PAID IN FULL REC. ON ASSESSMENT ROLL
Unknown	25	360	Horton's Add.	A	100		56	79							56	79						PAID IN FULL REC. ON ASSESSMENT ROLL
Unknown	26	360	Horton's Add.	L	100		56	79							56	79						PAID IN FULL REC. ON ASSESSMENT ROLL
Unknown	27	382	Horton's Add.	F	100		56	79							56	79						PAID IN FULL REC. ON ASSESSMENT ROLL
Unknown	28	382	Horton's Add.	G	100		56	79							56	79						PAID IN FULL REC. ON ASSESSMENT ROLL
															$1,156	53						

DIAGRAM

Exhibiting Spruce Street and its intersecting streets from the East line of First Street to the West line of the 14.03 Acre Public Park, in the City of San Diego, California, on which work has been done under my official contract as Street Superintendent of said city, with Olof Nelson dated the 21st day of July A. D. 1908, for the Grading of said Spruce Street, as is more particularly described in said contract; showing the relative location of each district, lot, portion of lot, or parcel of land assessed, to the work done; numbered in red ink to correspond with the red ink numbers in the assessment; and showing the number of feet fronting, assessed for said work contracted for and performed. Herein "No." is used for the word "number" and "ft." for the word "feet". The marks ' and " mean respectively "feet" and "inches." Figures in black ink next to property line show, each, the length of said line in feet. Other figures in black ink show the numbers of the lots.

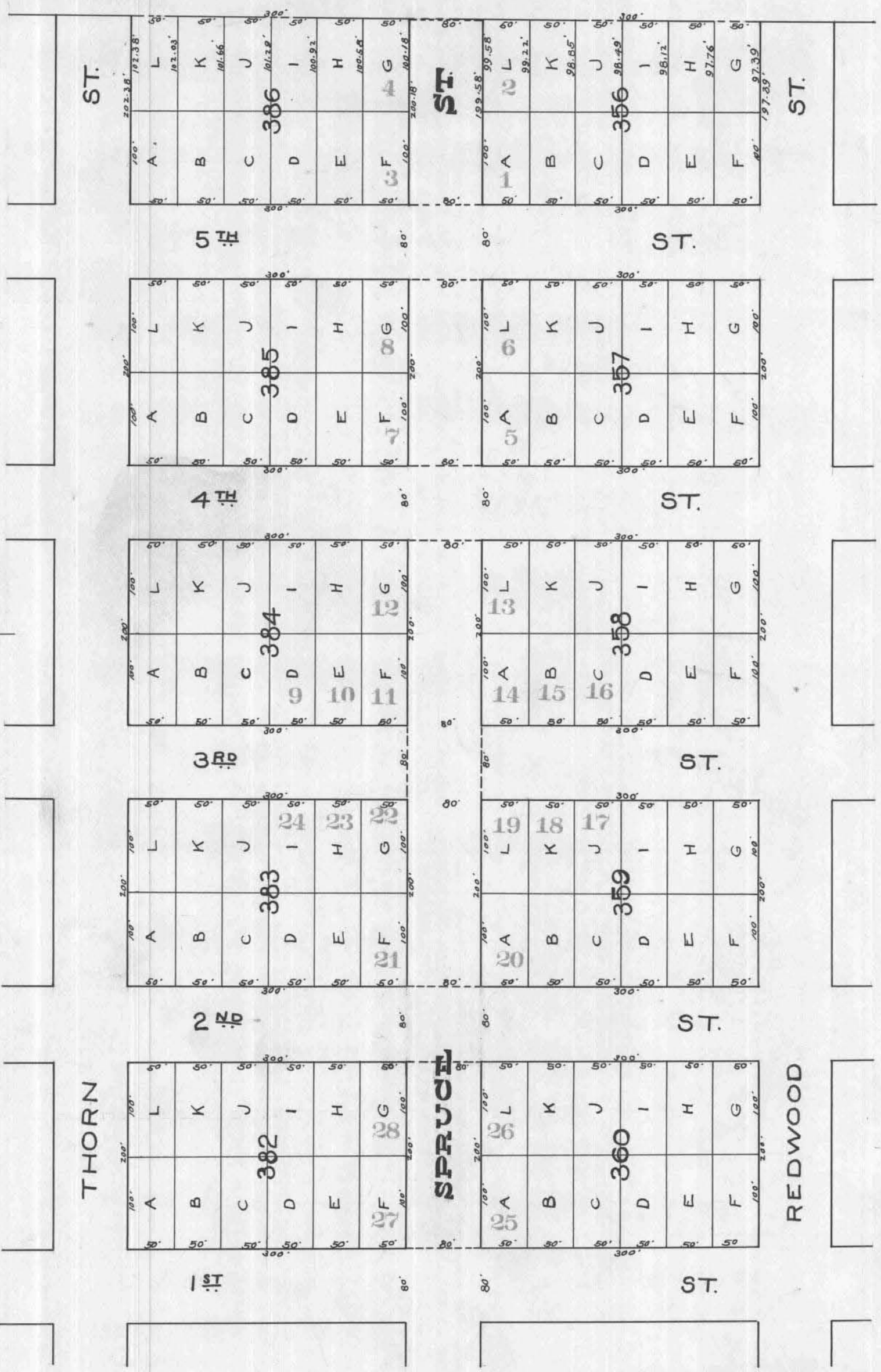

At said City of San Diego, California, this 1st day of October A. D. 1908

T. L. Jarman

Superintendent of Streets of the City of San Diego, California

Recorded October 1st A. D. 1908

T. L. Jarman

Superintendent of Streets of the City of San Diego, California

Done at San Diego, California, October 1st 190 8

T. L. Barnes
Superintendent of Streets of the City of San Diego, California.

Recorded October 1st 190 8

T. L. Barnes
Superintendent of Streets of the City of San Diego, California.

I, T. L. Barnes Superintendent of Streets of the City of San Diego, California, do hereby certify that all charges herein stated are correct, and that the computations and calculations of this Assessment are correct.

T. L. Barnes
Superintendent of Streets of the City of San Diego, California.

Recorded October 1st 190 8

T. L. Barnes
Superintendent of Streets of the City of San Diego, California.

CERTIFICATE OF THE CITY ENGINEER.

I, J. F. Cowell City Engineer of the City of San Diego, in the County San Diego, State of California, do hereby certify that the work of Grading Spruce Street from the East line of First Street to the West line of 1400 Acre Public Park Street was performed in accordance with the surveys and the engineering work done by me and under my direction; and that the quantities thereof were correctly given by me to the Superintendent of Streets, and said work is in accord with the official grade of said street.

J. F. Cowell
City Engineer of the City of San Diego, California.

Dated at San Diego, Calif., October 1st 190

Recorded October 1st 190 8

T. L. Barnes
Superintendent of Streets of the City of San Diego, California.

(Affiant's name).

Oby Nelson

Subscribed and sworn to this 22nd day of October A. D. 190 8, before me,

[SEAL] Georgia Bowles
Notary Public.

Filed this 23 day of October A. D. 190 8

T. L. Barnes
Street Superintendent of the City of San Diego.

Recorded October 23 A. D. 190 8

T. L. Barnes
Street Superintendent of the City of San Diego.

WARRANT.

By Virtue Hereof, I, T. L. Barnes Street Superintendent of the City of San Diego, County of San Diego, and State of California, by virtue of the authority vested in me as said Street Superintendent, do authorize and empower Oby Nelson & Co agents or assigns, to demand and receive the several assessments upon the assessment and diagram hereto attached, and this shall be his warrant for the same.

San Diego, October 1st A. D. 190 8

T. L. Barnes
Street Superintendent of City of San Diego.

Countersigned by Jno. F. Forward
Mayor of City of San Diego.

Recorded October 1st A. D. 190 8

T. L. Barnes
Street Superintendent of City of San Diego.

OWNERS	ASSESSED UPON						Frontage Assessment		Assessment		Assessment		Assessment		Total Assessment		Demands made upon as Owners	Assessment Numbers	Date of Demand ..... 190...	Assessment Due and Unpaid		SUBSEQUENT PAYMI
	Assessment Number	Block	Tract or Subdivision	Lot	Front Feet	Feet on Crossing	Dollars	Cents	Dollars	Cents	Dollars	Cents	Dollars	Cents	Dollars	Cents				Dollars	Cents	

ASSESSMENT NUMBER

In the Matter of Grading Dewey Street from the South line of "I" Street to the North line of Main Street

Pursuant to Statute I, F. L. Perris, as Street Superintendent of the City of San Diego, in the County of San Diego and State of California, do hereby assess and apportion, as shown hereinafter and in the diagram attached hereto, upon certain lots, portions of lots, and parcels of land in that Assessment district described in said Resolution of Intention No. 2861 adopted January 13 1908 and approved by the Mayor of said City on January 20 1908 and on file in the office of the Clerk of said City, the exterior boundaries of which said district are also shown on the diagram hereto attached, referred to and made a part hereof, the sum of Two Thousand Six Hundred Eighty four 29/100 Dollars, ($2684.29), to be paid to M. D. Goodbody Jr his agents or assigns, to cover the sum due (including incidental expenses) for the work of Grading Dewey Street from the South line of I Street to the North line of Main Street in said City, as said work is more particularly specified in my official contract therefor with said M. D. Goodbody dated the 23rd day of April A. D. 1908.

All of said work has been performed and materials furnished, complying with the specifications and under my direction, and to my satisfaction and acceptance. And because the names of the owners of said assessed property are unknown to me, I herewith write the word "Unknown" opposite the number of the lot and the amount assessed thereon, and the number of each lot, portion of lot, or parcel of land assessed.

TOTAL COST OF THE WORK IS $2684.29 AS FOLLOWS:

88485 Cu yds Cut @ 26¢	$ 2300.61
29266 Cu yds Fill @ 2¢	$ 58.53
	$
	$
	$
	$
	$
Contract Cost	$ 2359.14

INCIDENTAL EXPENSES:

City Engineer's Official Fees	$ 200.00
Printing and Advertising	$ 50.15
Special Superintendent's compensation at $ per day	$ 75.00
Incidental Expenses	$ 325.15
Contract Cost	$ 2359.14
Total Cost	$ 2684.29

DIVIDED AS FOLLOWS:

DESCRIPTION	Cu yds Cut @ 26¢ per Cu yd	Cu yds Fill @ 2¢ per Cu yd	Cost of Cut Dollars	Cost of Cut Cents	Cost of Fill Dollars	Cost of Fill Cents	Dollars	Cents	Incidental Expenses Dollars	Incidental Expenses Cents	Total Assessment Dollars	Total Assessment Cents	Number of Square Feet Assessed		Rate Per Square Foot Assessed Dollars	Rate Per Square Foot Assessed Cents
	88485	29266	2300	61	58	53			325	15	2684	29				

FEB 11 1910

San Diego, Cal. ..... 1910.

For value received, I hereby sell, assign and set over to CROUCH & CROUCH, Agents, all my right, title and interest in and to the attached warrant for the improvement of Dewey Street, from N to Main, including all unpaid assessments thereon, according to number as per contract, and all rights of action arising thereunder; the said warrant having been issued by the Street Superintendent of the City of San Diego, and recorded in Book 11 Page 205.

M. D. Goodbody

San Diego, Cal., Feb. 12, 1910.

For value received, we hereby sell and assign to A. [illegible] Houghtelin, all our right, title and interest in and to the warrant (and all unpaid assessments thereon) issued to M D Goodbody. for the improvement of DEWEY STREET, and appearing of record in Book 11 Page 205 of the records of the Street Superintendent of the City of San Diego.

Crouch & Crouch

88485 | 29266 | 2300 61 | 58 53 | 325 15 | 2684 29

MARGIN

CONTRACTOR'S RETURN

STATE OF CALIFORNIA, COUNTY OF SAN DIEGO, CITY OF SAN DIEGO. } ss.

M. D. Goodbody being duly sworn, says that he is the contractor named in annexed Assessment, Diagram and Warrant; that said assessment for the total cost of certain street work upon Dewey between N and Main in said city, as more fully described therein and in the contract for said work with said M. D. Goodbody made by the Superintendent of Streets in said city, dated the 23 day of April A. D. 1908, levied as therein described upon certain lots, portions of lots, or parcels of land, and the unknown owners thereof for the sum of Two Thousand Six Hundred Eighty four 29/100 Dollars ($2684.29/100) payable to M. D. Goodbody agents or assigns, was made, recorded and delivered by said Superintendent on the 30 day of October A. D. 1908, to affiant in behalf of said contractor; that there were attached to the same and delivered to the same in the same behalf, at the same time, by said Superintendent, his Diagram, thereto attached, and a warrant in favor of M. D. Goodbody for collecting said assessment, upon which warrant this return is endorsed; that in the case of all assessments therein described, but not included in the following table, affiant has, since the date last aforsaid, in the manner hereinafter described and in behalf of said contractor, made demand upon and received full payment from the owners of each and all such assessed lots and lands; and that besides all personal demands, affiant did, whenever the name of the owner of the lot is stated as "unknown" on the assessment, on the 19th day of November A. D. 1908, within thirty days from the date of said warrant, and between the hours of 9 A. M. and 4 P. M., in behalf of said contractor, enter upon each of the corresponding lots, portions of lots and parcels of land assessed, and with said certificate, assessment, diagram and warrant, and in a loud, audible voice, publicly make demands for the payment of each of said assessments from the unknown owners thereof, upon each lot, portion of lot, or parcel of land, for each of its own assessments as specified in said assessment; and that whenever he found a building, tenant or occupant upon any of said premises, besides the public demand as aforesaid, he, at the same time, in the same behalf, presenting and exhibiting said certificate, assessment, diagram and warrant, in each instance, demanded from each tenant, or occupant, for the unknown owners, separately, the payment of each of said assessments upon said premises; and in the following table he states the name of such demandee, as "tenant," or "occupant," with the word "unknown;" but that, notwithstanding said demands, the following totals of said assessed sums, each separately demanded, and also the total, remain unpaid, to-wit:

OWNERS	Assessment Number	Block	Tract or Subdivision	Lot	Assessment Dollars	Assessment Cents	Assessment Dollars	Assessment Cents	Assessment Dollars	Assessment Cents	Assessment Dollars	Assessment Cents	Total Assessment Dollars	Total Assessment Cents	Demands Made Upon as Owners	Assessment Numbers	Date of Demand ----------190--	Assessment Due and Unpaid Dollars	Assessment Due and Unpaid Cents	SUBSEQUENT PAYMENTS
Unknown	1	278	Lincoln Park	19									130							PAID IN FULL CONTRACTOR'S RECEIPT
Unknown	2	278	Lincoln Park	18									165							PAID IN FULL CONTRACTOR'S RECEIPT
Unknown	3	278	Lincoln Park	17									220							PAID IN FULL CONTRACTOR'S RECEIPT
Unknown	4	278	Lincoln Park	16									250							PAID IN FULL RET. ON ASSESSMENT ROLL
Unknown	5	278	Lincoln Park	15									275							PAID IN FULL RET. ON ASSESSMENT ROLL
Unknown	6	278	Lincoln Park	14									300							PAID IN FULL RET. ON ASSESSMENT ROLL
Unknown	7	278	Lincoln Park	13									325							PAID IN FULL RET. ON ASSESSMENT ROLL
Unknown	8	278	Lincoln Park	12									350							PAID IN FULL RET. ON ASSESSMENT ROLL
Unknown	9	278	Lincoln Park	11									375							PAID IN FULL RET. ON ASSESSMENT ROLL
Unknown	10	278	Lincoln Park	10									400							CONCLUSIVELY PRESUMED PAID
Unknown	11	278	Lincoln Park	9									513							CONCLUSIVELY PRESUMED PAID
Unknown	12	278	Lincoln Park	8									1914							PAID IN FULL RET. ON ASSESSMENT ROLL
Unknown	13	278	Lincoln Park	7									1276							PAID IN FULL RET. ON ASSESSMENT ROLL
Unknown	14	278	SAN DIEGO LAND & TOWN CO'S	20									189							PAID IN FULL RET. ON ASSESSMENT ROLL
Unknown	15	278	SAN DIEGO LAND & TOWN CO'S	21									225							PAID IN FULL RET. ON ASSESSMENT ROLL

(506)

OWNERS	ASSESSED UPON: Assessment Number	Block	Tract or Subdivision	Lot	Assessment Dollars	Assessment Cents	Assessment Dollars	Assessment Cents	Assessment Dollars	Assessment Cents	Assessment Dollars	Assessment Cents	Total Assessment Dollars	Total Assessment Cents	Demands Made Upon as Owners	Assessment Numbers	Date of Demand ----------190--	Assessment Due and Unpaid Dollars	Assessment Due and Unpaid Cents	SUBSEQUENT PA
Unknown	16	278	SAN DIEGO LAND & TOWN CO'S,	22									3	10			PAID IN FULL RET. ON ASSESSMENT ROLL.			
Unknown	17	278	SAN DIEGO LAND & TOWN CO'S,	23									4	00			PAID IN FULL RET. ON ASSESSMENT ROLL.			
Unknown	18	278	SAN DIEGO LAND & TOWN CO'S,	24									25	53			PAID IN FULL RET. ON ASSESSMENT ROLL.			
Unknown	19	279	Lincoln Park	48										60			PAID IN FULL RET. ON ASSESSMENT ROLL.			
Unknown	20	279	Chas Hunley's Add	48									21	60			PAID IN FULL RET. ON ASSESSMENT ROLL.			
Unknown	21	279	Chas Hunley's Add	47									3	50			PAID IN FULL RET. ON ASSESSMENT ROLL.			
Unknown	22	279	Chas Hunley's Add	46									2	52			PAID IN FULL (630) CONTRACTORS RECEIPT.			
Unknown	23	279	Chas Hunley's Add	45									1	55			PAID IN FULL (63) CONTRACTORS RECEIPT.			
Unknown	24	279	Chas Hunley's Add.	44										80			CONCLUSIVELY PRESUMED PAID			
Unknown	25	279	SAN DIEGO LAND & TOWN CO'S,	1									2	80			PAID IN FU RET. ON ASSESSME			
Unknown	26	279	SAN DIEGO LAND & TOWN CO'S,	2									5	70			PAID IN FULL RET. ON ASSESSMENT ROLL.			
Unknown	27	279	SAN DIEGO LAND & TOWN CO'S,	3									5	40			PAID IN FULL RET. ON ASSESSMENT ROLL.			
Unknown	28	279	SAN DIEGO LAND & TOWN CO'S,	4									5	10			PAID IN FULL RET. ON ASSESSMENT ROLL.			
Unknown	29	279	SAN DIEGO LAND & TOWN CO'S,	5									4	80			PAID IN FULL RET. ON ASSESSMENT ROLL.			
Unknown	30	279	SAN DIEGO LAND & TOWN CO'S,	6									4	50			PAID IN FULL CERTIFICATE NO. 2038			
Unknown	31	279	SAN DIEGO LAND & TOWN CO'S,	7									4	20	✓		PAID IN FULL CONTRACTORS RECEIPT.			
Unknown	32	279	SAN DIEGO LAND & TOWN CO'S,	8									3	90	✓		PAID IN FULL CONTRACTORS RECEIPT.			
Unknown	33	279	SAN DIEGO LAND & TOWN CO'S,	9									3	60			PAID IN FULL RET. ON ASSESSMENT ROLL.			
Unknown	34	279	SAN DIEGO LAND & TOWN CO'S,	10									3	30			PAID IN FULL RET. ON ASSESSMENT ROLL.			
Unknown	35	279	SAN DIEGO LAND & TOWN CO'S,	11									3	00			PAID IN FULL RET. ON ASSESSMENT ROLL.			
Unknown	36	279	SAN DIEGO LAND & TOWN CO'S,	12									2	70			CONCLUSIVELY PRESUMED PAID			
Unknown	37	279	SAN DIEGO LAND & TOWN CO'S,	37									2	70			PAID IN FULL RET. ON ASSESSMENT ROLL.			
Unknown	38	279	SAN DIEGO LAND & TOWN CO'S,	38									3	00			PAID IN FULL RET. ON ASSESSMENT ROLL.			
Unknown	39	279	SAN DIEGO LAND & TOWN CO'S,	39									3	30			PAID IN FULL RET. ON ASSESSMENT ROLL.			
Unknown	40	279	SAN DIEGO LAND & TOWN CO'S	40									3	60			PAID IN FULL RET. ON ASSESSMENT ROLL.			
Unknown	41	279	SAN DIEGO LAND & TOWN CO'S,	41									3	90		10/15	Paid in full			
Unknown	42	279	SAN DIEGO LAND & TOWN CO'S,	42									4	20			Paid in full			
Unknown	43	279	SAN DIEGO LAND & TOWN CO'S,	43									4	45		1107	Paid in full			
Unknown	44	279	SAN DIEGO LAND & TOWN CO'S,	44									4	14			Paid in full			
Unknown	45	279	SAN DIEGO LAND & TOWN CO'S,	45									3	55			PAID IN FULL (63) CONTRACTORS RECEIPT.			
Unknown	46	279	SAN DIEGO LAND & TOWN CO'S,	46									2	88			PAID IN FULL (630) CONTRACTORS RECEIPT.			
Unknown	47	279	SAN DIEGO LAND & TOWN CO'S,	47									2	20			PAID IN FULL RET. ON ASSESSMENT ROLL.			
Unknown	48	279	SAN DIEGO LAND & TOWN CO'S,	48									7	86			PAID IN FULL RET. ON ASSESSMENT ROLL.			
Unknown	49	276	SAN DIEGO LAND & TOWN CO'S,	1									29	80			PAID IN FULL RET. ON ASSESSMENT ROLL.			
Unknown	50	276	SAN DIEGO LAND & TOWN CO'S,	2									5	70			PAID IN FULL RET. ON ASSESSMENT ROLL.			
Unknown	51	276	SAN DIEGO LAND & TOWN CO'S,	3									5	40			PAID IN FULL RET. ON ASSESSMENT ROLL.			
Unknown	52	276	SAN DIEGO LAND & TOWN CO'S,	4									5	10			PAID IN FULL RET. ON ASSESSMENT ROLL.			
Unknown	53	276	SAN DIEGO LAND & TOWN CO'S,	5									4	80			PAID IN FULL RET. ON ASSESSMENT ROLL.			
Unknown	54	276	SAN DIEGO LAND & TOWN CO'S,	6									4	50			PAID IN FULL RET. ON ASSESSMENT ROLL.			
Unknown	55	276	SAN DIEGO LAND & TOWN CO'S,	7									4	20			PAID IN FULL RET. ON ASSESSMENT ROLL.			
Unknown	56	276	SAN DIEGO LAND & TOWN CO'S,	8									3	90			PAID IN FULL RET. ON ASSESSMENT ROLL.			
Unknown	57	276	SAN DIEGO LAND & TOWN CO'S,	9									3	60			PAID IN FULL RET. ON ASSESSMENT ROLL.			
Unknown	58	276	SAN DIEGO LAND & TOWN CO'S,	10									3	30			PAID IN FULL RET. ON ASSESSMENT ROLL.			
Unknown	59	276	SAN DIEGO LAND & TOWN CO'S,	11									3	00			PAID IN FULL RET. ON ASSESSMENT ROLL.			
Unknown	60	276	SAN DIEGO LAND & TOWN CO'S,	12									2	70			PAID IN FULL RET. ON ASSESSMENT ROLL.			
Unknown	61	276	SAN DIEGO LAND & TOWN CO'S	37									2	70			PAID IN FULL RET. ON ASSESSMENT ROLL.			
Unknown	62	276	SAN DIEGO LAND & TOWN CO'S,	38									3	00			PAID IN FULL RET. ON ASSESSMENT ROLL.			
Unknown	63	276	SAN DIEGO LAND & TOWN CO'S,	39									3	30			PAID IN FULL RET. ON ASSESSMENT ROLL.			
Unknown	64	276	SAN DIEGO LAND & TOWN CO'S,	40									3	60			PAID IN FULL RET. ON ASSESSMENT ROLL.			
Unknown	65	276	SAN DIEGO LAND & TOWN CO'S,	41									3	90			PAID IN FUL RET. ON ASSESSMENT			
Unknown	66	276	SAN DIEGO LAND & TOWN CO'S,	42									4	20			PAID IN FULL RET. ON ASSESSMENT ROLL.			
Unknown	67	276	SAN DIEGO LAND & TOWN CO'S	43									4	50			PAID IN FULL RET. ON ASSESSMENT ROLL.			
Unknown	68	276	SAN DIEGO LAND & TOWN CO'S,	44									4	80			Paid 475			
Unknown	69	276	SAN DIEGO LAND & TOWN CO'S,	45									5	10			Paid 276 PAID IN FULL RET. ON ASSESSMENT ROLL.			

ERS	ASSESSED UPON: Assessment Number	Block	Tract or Subdivision	Lot	Total Assessment: Dollars	Cents	Demands made upon as Owners	Assessment Numbers	Date of Demand ----------190--	Assessment Due and Unpaid: Dollars	Cents	SUBSEQUENT PAYMENTS
Unknown	70	276	SAN DIEGO LAND & TOWN CO'S,	46	5	40	Paid		276			PAID IN FULL RET. ON ASSESSMENT ROLL.
Unknown	71	276	SAN DIEGO LAND & TOWN CO'S,	47	5	70						PAID IN FULL RET. ON ASSESSMENT ROLL.
Unknown	72	276	SAN DIEGO LAND & TOWN CO'S,	48	29	80						PAID IN FULL RET. ON ASSESSMENT ROLL.
Unknown	73	277	SAN DIEGO LAND & TOWN CO'S,	13	2	70						PAID IN FULL RET. ON ASSESSMENT ROLL.
Unknown	74	277	SAN DIEGO LAND & TOWN CO'S,	14	3	00						PAID IN FULL RET. ON ASSESSMENT ROLL.
Unknown	75	277	SAN DIEGO LAND & TOWN CO'S,	15	3	30						PAID IN FULL RET. ON ASSESSMENT ROLL.
Unknown	76	277	SAN DIEGO LAND & TOWN CO'S,	16	3	60						PAID IN FULL RET. ON ASSESSMENT ROLL.
Unknown	77	277	SAN DIEGO LAND & TOWN CO'S,	17	3	90						PAID IN FULL RET. ON ASSESSMENT ROLL.
Unknown	78	277	SAN DIEGO LAND & TOWN CO'S,	18	4	20						PAID IN FULL RET. ON ASSESSMENT ROLL.
Unknown	79	277	SAN DIEGO LAND & TOWN CO'S,	19	4	50	Paid in full		11/19-08			PAID IN FULL RET. ON ASSESSMENT ROLL.
Unknown	80	277	SAN DIEGO LAND & TOWN CO'S,	20	4	80						PAID IN FULL RET. ON ASSESSMENT ROLL.
Unknown	81	277	SAN DIEGO LAND & TOWN CO'S,	21	5	10						PAID IN FULL RET. ON ASSESSMENT ROLL.
Unknown	82	277	SAN DIEGO LAND & TOWN CO'S,	22	5	40						PAID IN FULL RET. ON ASSESSMENT ROLL.
Unknown	83	277	SAN DIEGO LAND & TOWN CO'S,	23	5	70						PAID IN FULL RET. ON ASSESSMENT ROLL.
Unknown	84	277	SAN DIEGO LAND & TOWN CO'S,	24	29	80						PAID IN FULL RET. ON ASSESSMENT ROLL.
Unknown	85	277	SAN DIEGO LAND & TOWN CO'S,	25	29	80						PAID IN FULL RET. ON ASSESSMENT ROLL.
Unknown	86	277	SAN DIEGO LAND & TOWN CO'S,	26	5	70						PAID IN FULL RET. ON ASSESSMENT ROLL.
Unknown	87	277	SAN DIEGO LAND & TOWN CO'S,	27	5	40						PAID IN FULL RET. ON ASSESSMENT ROLL.
Unknown	88	277	SAN DIEGO LAND & TOWN CO'S,	28	5	10						PAID IN FULL RET. ON ASSESSMENT ROLL.
Unknown	89	277	SAN DIEGO LAND & TOWN CO'S,	29	4	80						PAID IN FULL RET. ON ASSESSMENT ROLL.
Unknown	90	277	SAN DIEGO LAND & TOWN CO'S,	30	4	50						PAID IN FULL RET. ON ASSESSMENT ROLL.
Unknown	91	277	SAN DIEGO LAND & TOWN CO'S,	31	4	20						PAID IN FULL RET. ON ASSESSMENT ROLL.
Unknown	92	277	SAN DIEGO LAND & TOWN CO'S,	32	3	90						PAID IN FULL RET. ON ASSESSMENT ROLL.
Unknown	93	277	SAN DIEGO LAND & TOWN CO'S,	33	3	60						PAID IN FULL RET. ON ASSESSMENT ROLL.
Unknown	94	277	SAN DIEGO LAND & TOWN CO'S,	34	3	30						PAID IN FULL RET. ON ASSESSMENT ROLL.
Unknown	95	277	SAN DIEGO LAND & TOWN CO'S,	35	2	85						PAID IN FULL RET. ON ASSESSMENT ROLL.
Unknown	96	277	SAN DIEGO LAND & TOWN CO'S,	36	7	15						PAID IN FULL RET. ON ASSESSMENT ROLL.
Unknown	97	239	SAN DIEGO LAND & TOWN CO'S,	13	2	70						PAID IN FULL RET. ON ASSESSMENT ROLL.
Unknown	98	239	SAN DIEGO LAND & TOWN CO'S,	14	3	00						PAID IN FULL RET. ON ASSESSMENT ROLL.
Unknown	99	239	SAN DIEGO LAND & TOWN CO'S,	15	3	30						PAID IN FULL RET. ON ASSESSMENT ROLL.
Unknown	100	239	SAN DIEGO LAND & TOWN CO'S,	16	3	60						PAID IN FULL RET. ON ASSESSMENT ROLL.
Unknown	101	239	SAN DIEGO LAND & TOWN CO'S,	17	3	90						PAID IN FULL RET. ON ASSESSMENT ROLL.
Unknown	102	239	SAN DIEGO LAND & TOWN CO'S,	18	4	20						PAID IN FULL RET. ON ASSESSMENT ROLL.
Unknown	103	239	SAN DIEGO LAND & TOWN CO'S,	19	4	50						CONCLUSIVELY PRESUMED PAID
Unknown	104	239	SAN DIEGO LAND & TOWN CO'S,	20	4	80						CONCLUSIVELY PRESUMED PAID
Unknown	105	239	SAN DIEGO LAND & TOWN CO'S,	21	5	10						PAID IN FULL RET. ON ASSESSMENT ROLL.
Unknown	106	239	SAN DIEGO LAND & TOWN CO'S,	22	5	40						PAID IN FULL RET. ON ASSESSMENT ROLL.
Unknown	107	239	SAN DIEGO LAND & TOWN CO'S,	23	5	70						PAID IN FULL RET. ON ASSESSMENT ROLL.
Unknown	108	239	SAN DIEGO LAND & TOWN CO'S,	24	29	80						PAID IN FULL RET. ON ASSESSMENT ROLL.
Unknown	109	239	SAN DIEGO LAND & TOWN CO'S,	25	29	80						PAID IN FULL RET. ON ASSESSMENT ROLL.
Unknown	110	239	SAN DIEGO LAND & TOWN CO'S,	26	5	70						PAID IN FULL RET. ON ASSESSMENT ROLL.
Unknown	111	239	SAN DIEGO LAND & TOWN CO'S,	27	5	40						PAID IN FULL RET. ON ASSESSMENT ROLL.
Unknown	112	239	SAN DIEGO LAND & TOWN CO'S,	28	5	10						PAID IN FULL RET. ON ASSESSMENT ROLL.
Unknown	113	239	SAN DIEGO LAND & TOWN CO'S,	29	4	80						PAID IN FULL RET. ON ASSESSMENT ROLL.
Unknown	114	239	SAN DIEGO LAND & TOWN CO'S,	30	4	50						PAID IN FULL RET. ON ASSESSMENT ROLL.
Unknown	115	239	SAN DIEGO LAND & TOWN CO'S,	31	4	20						PAID IN FULL RET. ON ASSESSMENT ROLL.
Unknown	116	239	SAN DIEGO LAND & TOWN CO'S,	32	3	90						PAID IN FULL RET. ON ASSESSMENT ROLL.
Unknown	117	239	SAN DIEGO LAND & TOWN CO'S,	33	3	60						PAID IN FULL RET. ON ASSESSMENT ROLL.
Unknown	118	239	SAN DIEGO LAND & TOWN CO'S,	34	3	30						PAID IN FULL RET. ON ASSESSMENT ROLL.
Unknown	119	239	SAN DIEGO LAND & TOWN CO'S,	35	3	00						PAID IN FULL RET. ON ASSESSMENT ROLL.
Unknown	120	239	SAN DIEGO LAND & TOWN CO'S,	36	2	70						PAID IN FULL RET. ON ASSESSMENT ROLL.
Unknown	121	240	SAN DIEGO LAND & TOWN CO'S,	1	29	80						PAID IN FULL RET. ON ASSESSMENT ROLL.
Unknown	122	240	SAN DIEGO LAND & TOWN CO'S,	2	5	70						PAID IN FULL RET. ON ASSESSMENT
Unknown	123	240	SAN DIEGO LAND & TOWN CO'S,	3	5	40						PAID IN FULL

708

OWNERS	ASSESSED UPON: Assessment Number	Block	Tract or Subdivision	Lot	Total Assessment: Dollars	Cents	Demands made upon as Owners	Assessment Numbers	Date of Demand ----------190--	Assessment Due and Unpaid: Dollars	Cents	SUBSEQUENT PAYMENTS
Unknown	124	240	SAN DIEGO LAND & TOWN CO'S,	4	5	10						PAID IN FULL RET. ON ASSESSMENT ROLL. Paid in full #975
Unknown	125	240	SAN DIEGO LAND & TOWN CO'S,	5	4	10						
Unknown	126	240	SAN DIEGO LAND & TOWN CO'S,	6	4	50						PAID IN FULL RET. ON ASSESSMENT ROLL.
Unknown	127	240	SAN DIEGO LAND & TOWN CO'S,	7	4	20						PAID IN FULL RET. ON ASSESSMENT ROLL.
Unknown	128	240	SAN DIEGO LAND & TOWN CO'S,	8	3	90						PAID IN FULL RET. ON ASSESSMENT ROLL.
Unknown	129	240	SAN DIEGO LAND & TOWN CO'S,	9	3	60						PAID IN FULL RET. ON ASSESSMENT ROLL.
Unknown	130	240	SAN DIEGO LAND & TOWN CO'S,	10	3	30						CONCLUSIVELY PRESUMED PAID
Unknown	131	240	SAN DIEGO LAND & TOWN CO'S,	11	3	00						PAID IN FULL RET. ON ASSESSMENT ROLL.
Unknown	132	240	SAN DIEGO LAND & TOWN CO'S,	12	2	70						PAID IN FULL RET. ON ASSESSMENT ROLL.
Unknown	133	240	SAN DIEGO LAND & TOWN CO'S,	37	2	70						PAID IN FULL RET. ON ASSESSMENT ROLL.
Unknown	134	240	SAN DIEGO LAND & TOWN CO'S,	38	3	00						PAID IN FULL RET. ON ASSESSMENT ROLL.
Unknown	135	240	SAN DIEGO LAND & TOWN CO'S,	39	3	30						PAID IN FULL RET. ON ASSESSMENT ROLL.
Unknown	136	240	SAN DIEGO LAND & TOWN CO'S,	40	3	60						PAID IN FULL RET. ON ASSESSMENT ROLL.
Unknown	137	240	SAN DIEGO LAND & TOWN CO'S,	41	3	90						PAID IN FULL RET. ON ASSESSMENT ROLL.
Unknown	138	240	SAN DIEGO LAND & TOWN CO'S,	42	4	20						PAID IN FULL RET. ON ASSESSMENT ROLL.
Unknown	139	240	SAN DIEGO LAND & TOWN CO'S,	43	4	50						PAID IN FULL RET. ON ASSESSMENT ROLL.
Unknown	140	240	SAN DIEGO LAND & TOWN CO'S,	44	4	80						PAID IN FULL RET. ON ASSESSMENT ROLL.
Unknown	141	240	SAN DIEGO LAND & TOWN CO'S,	45	5	10						PAID IN FULL RET. ON ASSESSMENT ROLL.
Unknown	142	240	SAN DIEGO LAND & TOWN CO'S,	46	5	40						PAID IN FULL RET. ON ASSESSMENT ROLL.
Unknown	143	240	SAN DIEGO LAND & TOWN CO'S,	47	5	70						PAID IN FULL RET. ON ASSESSMENT ROLL.
Unknown	144	240	SAN DIEGO LAND & TOWN CO'S,	48	29	80						PAID IN FULL RET. ON ASSESSMENT ROLL.
Unknown	145	226	SAN DIEGO LAND & TOWN CO'S,	13	2	70						PAID IN FULL RET. ON ASSESSMENT ROLL.
Unknown	146	226	SAN DIEGO LAND & TOWN CO'S,	14	3	00						PAID IN FULL RET. ON ASSESSMENT ROLL.
Unknown	147	226	SAN DIEGO LAND & TOWN CO'S,	15	3	30						PAID IN FULL RET. ON ASSESSMENT ROLL.
Unknown	148	226	SAN DIEGO LAND & TOWN CO'S,	16	3	60						258 PAID IN FULL CONTRACTORS RECEIPT.
Unknown	149	226	SAN DIEGO LAND & TOWN CO'S,	17	3	90						PAID IN FULL CONTRACTORS RECEIPT.
Unknown	150	226	SAN DIEGO LAND & TOWN CO'S,	18	4	20						PAID IN FULL RET. ON ASSESSMENT ROLL.
Unknown	151	226	SAN DIEGO LAND & TOWN CO'S,	19	4	50						PAID IN FULL RET. ON ASSESSMENT ROLL.
Unknown	152	226	SAN DIEGO LAND & TOWN CO'S,	20	4	80						PAID IN FULL RET. ON ASSESSMENT ROLL.
Unknown	153	226	SAN DIEGO LAND & TOWN CO'S,	21	5	10						PAID IN FULL RET. ON ASSESSMENT ROLL.
Unknown	154	226	SAN DIEGO LAND & TOWN CO'S,	22	5	40						PAID IN FULL RET. ON ASSESSMENT ROLL.
Unknown	155	226	SAN DIEGO LAND & TOWN CO'S,	23	5	70						PAID IN FULL RET. ON ASSESSMENT ROLL.
Unknown	156	226	SAN DIEGO LAND & TOWN CO'S,	24	29	80						PAID IN FULL RET. ON ASSESSMENT ROLL.
Unknown	157	226	SAN DIEGO LAND & TOWN CO'S,	25	29	80						CONCLUSIVELY PRESUMED PAID
Unknown	158	226	SAN DIEGO LAND & TOWN CO'S,	26	5	70						CONCLUSIVELY PRESUMED PAID
Unknown	159	226	SAN DIEGO LAND & TOWN CO'S,	27	5	40						CONCLUSIVELY PRESUMED PAID
Unknown	160	226	SAN DIEGO LAND & TOWN CO'S,	28	5	10						CONCLUSIVELY PRESUMED PAID
Unknown	161	226	SAN DIEGO LAND & TOWN CO'S,	29	4	80						CONCLUSIVELY PRESUMED PAID
Unknown	162	226	SAN DIEGO LAND & TOWN CO'S,	30	4	50						CONCLUSIVELY PRESUMED PAID
Unknown	163	226	SAN DIEGO LAND & TOWN CO'S,	31	4	20						PAID IN FULL RET. ON ASSESSMENT ROLL.
Unknown	164	226	SAN DIEGO LAND & TOWN CO'S,	32	3	90						PAID IN FULL RET. ON ASSESSMENT ROLL.
Unknown	165	226	SAN DIEGO LAND & TOWN CO'S,	33	3	60						PAID IN FULL RET. ON ASSESSMENT ROLL.
Unknown	166	226	SAN DIEGO LAND & TOWN CO'S,	34	3	30						PAID IN FULL CERTIFICATE NO. 1185
Unknown	167	226	SAN DIEGO LAND & TOWN CO'S,	35	3	00						PAID IN FULL CERTIFICATE NO. 1185
Unknown	168	226	SAN DIEGO LAND & TOWN CO'S,	36	2	70						PAID IN FULL CERTIFICATE NO. 1185
Unknown	169	225	SAN DIEGO LAND & TOWN CO'S,	1	29	80						CONCLUSIVELY PRESUMED PAID
Unknown	170	225	SAN DIEGO LAND & TOWN CO'S,	2	5	70						CONCLUSIVELY PRESUMED PAID
Unknown	171	225	SAN DIEGO LAND & TOWN CO'S,	3	5	40						PAID IN FUL RET. ON ASSESSMENT RO
Unknown	172	225	SAN DIEGO LAND & TOWN CO'S,	4	5	10						PAID IN FULL RET. ON ASSESSMENT ROLL.
Unknown	173	225	SAN DIEGO LAND & TOWN CO'S,	5	4	80						PAID IN FULL RET. ON ASSESSMENT ROLL.
Unknown	174	225	SAN DIEGO LAND & TOWN CO'S,	6	4	50						PAID IN FULL RET. ON ASSESSMENT ROLL.
Unknown	175	225	SAN DIEGO LAND & TOWN CO'S,	7	4	20						PAID IN FULL RET. ON ASSESSMENT ROLL.
Unknown	176	225	SAN DIEGO LAND & TOWN CO'S,	8	3	90						PAID IN FUL RET. ON ASSESSMENT RO
Unknown	177	225	SAN DIEGO LAND & TOWN CO'S,	9	3	60						1519 PAID IN FULL RET. ON ASSESSMENT ROLL.

ERS	ASSESSED UPON: Assessment Number	Block	Tract or Subdivision	Lot	Total Assessment: Dollars	Cents	Demands made upon as Owners	Assessment Numbers	Date of Demand ----------190--	Assessment Due and Unpaid: Dollars	Cents	SUBSEQUENT PAYMENTS
nknown	178	225	SAN DIEGO LAND & TOWN CO'S.	10	3	30						1519 PAID IN FULL RET. ON ASSESSMENT ROLL.
nknown	179	225	SAN DIEGO LAND & TOWN CO'S.	11	3	00						PAID IN FULL CERTIFICATE NO. 11222
nknown	180	225	SAN DIEGO LAND & TOWN CO'S.	12	2	70						PAID IN FULL CERTIFICATE NO. 11222
nknown	181	225	SAN DIEGO LAND & TOWN CO'S.	37	2	70						PAID IN FULL RET. ON ASSESSMENT ROLL.
nknown	182	225	SAN DIEGO LAND & TOWN CO'S.	38	3	00						PAID IN FULL RET. ON ASSESSMENT ROLL.
nknown	183	225	SAN DIEGO LAND & TOWN CO'S.	39	3	30						PAID IN FULL RET. ON ASSESSMENT ROLL.
nknown	184	225	SAN DIEGO LAND & TOWN CO'S.	40	3	60						PAID IN FULL RET. ON ASSESSMENT ROLL.
nknown	185	225	SAN DIEGO LAND & TOWN CO'S.	41	3	90						PAID IN FULL RET. ON ASSESSMENT ROLL.
nknown	186	225	SAN DIEGO LAND & TOWN CO'S.	42	4	20						Paid in full 11/17/08
nknown	187	225	SAN DIEGO LAND & TOWN CO'S.	43	4	50						Paid in full 11/17/08 234
nknown	188	225	SAN DIEGO LAND & TOWN CO'S.	44	4	80						PAID IN FULL RET. ON ASSESSMENT ROLL.
nknown	189	225	SAN DIEGO LAND & TOWN CO'S.	45	5	10						PAID IN FULL RET. ON ASSESSMENT ROLL.
nknown	190	225	SAN DIEGO LAND & TOWN CO'S.	46	5	40						CONCLUSIVELY PRESUMED PAID
nknown	191	225	SAN DIEGO LAND & TOWN CO'S.	47	5	70						CONCLUSIVELY PRESUMED PAID
nknown	192	225	SAN DIEGO LAND & TOWN CO'S.	48	29	80						CONCLUSIVELY PRESUMED PAID
nknown	193	188	MANNASSE & SCHILDE'S	13		60						PAID IN FULL RET. ON ASSESSMENT ROLL.
nknown	194	188	SAN DIEGO LAND & TOWN CO'S.	13	2	10						PAID IN FULL RET. ON ASSESSMENT ROLL.
nknown	195	188	SAN DIEGO LAND & TOWN CO'S.	14	2	95						PAID IN FULL RET. ON ASSESSMENT ROLL.
nknown	196	188	SAN DIEGO LAND & TOWN CO'S.	15	3	30						PAID IN FULL RET. ON ASSESSMENT ROLL.
nknown	197	188	SAN DIEGO LAND & TOWN CO'S.	16	3	60						PAID IN FULL RET. ON ASSESSMENT ROLL.
nknown	198	188	SAN DIEGO LAND & TOWN CO'S.	17	3	90						PAID IN FULL RET. ON ASSESSMENT ROLL.
nknown	199	188	SAN DIEGO LAND & TOWN CO'S.	18	4	20						PAID IN FULL RET. ON ASSESSMENT ROLL.
nknown	200	188	SAN DIEGO LAND & TOWN CO'S.	19	4	50						PAID IN FULL RET. ON ASSESSMENT ROLL.
nknown	201	188	SAN DIEGO LAND & TOWN CO'S.	20	4	80						PAID IN FULL RET. ON ASSESSMENT ROLL.
nknown	202	188	SAN DIEGO LAND & TOWN CO'S.	21	5	10						PAID IN FULL RET. ON ASSESSMENT ROLL.
nknown	203	188	SAN DIEGO LAND & TOWN CO'S.	22	5	40						PAID IN FULL RET. ON ASSESSMENT ROLL.
nknown	204	188	SAN DIEGO LAND & TOWN CO'S.	23	5	70						PAID IN FULL RET. ON ASSESSMENT ROLL.
nknown	205	188	SAN DIEGO LAND & TOWN CO'S.	24	29	80						PAID IN FULL RET. ON ASSESSMENT ROLL.
nknown	206	188	SAN DIEGO LAND & TOWN CO'S.	25	29	80						CONCLUSIVELY PRESUMED PAID
nknown	207	188	SAN DIEGO LAND & TOWN CO'S.	26	5	70						CONCLUSIVELY PRESUMED PAID
nknown	208	188	SAN DIEGO LAND & TOWN CO'S.	27	5	40						CONCLUSIVELY PRESUMED PAID
nknown	209	188	SAN DIEGO LAND & TOWN CO'S.	28	5	10						PAID IN FULL RET. ON ASSESSMENT ROLL.
nknown	210	188	SAN DIEGO LAND & TOWN CO'S.	29	4	80						PAID IN FULL RET. ON ASSESSMENT ROLL.
nknown	211	188	SAN DIEGO LAND & TOWN CO'S.	30	4	50						PAID IN FULL RET. ON ASSESSMENT ROLL.
nknown	212	188	SAN DIEGO LAND & TOWN CO'S.	31	4	20						PAID IN FULL RET. ON ASSESSMENT ROLL.
nknown	213	188	SAN DIEGO LAND & TOWN CO'S.	32	3	90						PAID IN FULL RET. ON ASSESSMENT ROLL.
nknown	214	188	SAN DIEGO LAND & TOWN CO'S.	33	3	60						PAID IN FULL RET. ON ASSESSMENT ROLL.
nknown	215	188	SAN DIEGO LAND & TOWN CO'S.	34	3	30						PAID IN FULL RET. ON ASSESSMENT ROLL.
nknown	216	188	SAN DIEGO LAND & TOWN CO'S.	35	3	00						PAID IN FULL RET. ON ASSESSMENT ROLL.
nknown	217	188	SAN DIEGO LAND & TOWN CO'S.	36	2	70						PAID IN FULL RET. ON ASSESSMENT ROLL.
nknown	218	189	SAN DIEGO LAND & TOWN CO'S.	1	29	80						PAID IN FULL RET. ON ASSESSMENT ROLL.
nknown	219	189	SAN DIEGO LAND & TOWN CO'S.	2	5	70						PAID IN FULL RET. ON ASSESSMENT ROLL.
nknown	220	189	SAN DIEGO LAND & TOWN CO'S.	3	5	40						PAID IN FULL RET. ON ASSESSMENT ROLL.
nknown	221	189	SAN DIEGO LAND & TOWN CO'S.	4	5	10						PAID IN FULL RET. ON ASSESSMENT ROLL.
nknown	222	189	SAN DIEGO LAND & TOWN CO'S.	5	4	80						PAID IN FULL RET. ON ASSESSMENT ROLL.
nknown	223	189	SAN DIEGO LAND & TOWN CO'S.	6	4	50						PAID IN FULL RET. ON ASSESSMENT ROLL.
nknown	224	189	SAN DIEGO LAND & TOWN CO'S.	7	4	20						PAID IN FULL RET. ON ASSESSMENT ROLL.
nknown	225	189	SAN DIEGO LAND & TOWN CO'S.	8	3	90						PAID IN FULL RET. ON ASSESSMENT ROLL.
nknown	226	189	SAN DIEGO LAND & TOWN CO'S.	9	3	60						PAID IN FULL RET. ON ASSESSMENT ROLL.
nknown	227	189	SAN DIEGO LAND & TOWN CO'S.	10	3	30						PAID IN FULL RET. ON ASSESSMENT ROLL.
nknown	228	189	SAN DIEGO LAND & TOWN CO'S.	11	3	00						PAID IN FULL RET. ON ASSESSMENT ROLL.
nknown	229	189	SAN DIEGO LAND & TOWN CO'S.	12	2	70						PAID IN FULL RET. ON ASSESSMENT ROLL.
nknown	230	189	SAN DIEGO LAND & TOWN CO'S.	37	2	70						PAID IN FULL RET. ON ASSESSMENT ROLL.
nknown	231	189	SAN DIEGO LAND & TOWN CO'S.	38	3	00						PAID IN FULL RET. ON ASSESSMENT ROLL.

(210)

OWNERS	ASSESSED UPON: Assessment Number	Block	Tract or Subdivision	Lot	Total Assessment: Dollars	Cents	Demands made upon as Owners	Assessment Numbers	Date of Demand ----------190--	Assessment Due and Unpaid: Dollars	Cents	SUBSEQUENT PAYMENTS
Unknown	232	189	SAN DIEGO LAND & TOWN CO'S,	39	3	30						PAID IN FULL RET. ON ASSESSMENT ROLL.
Unknown	233	189	SAN DIEGO LAND & TOWN CO'S,	40	3	60						PAID IN FULL RET. ON ASSESSMENT ROLL.
Unknown	234	189	SAN DIEGO LAND & TOWN CO'S,	41	3	90						PAID IN FULL RET. ON ASSESSMENT ROLL.
Unknown	235	189	SAN DIEGO LAND & TOWN CO'S,	42	4	20						PAID IN FULL RET. ON ASSESSMENT ROLL.
Unknown	236	189	SAN DIEGO LAND & TOWN CO'S,	43	4	50						CONCLUSIVELY PRESUMED PAID
Unknown	237	189	SAN DIEGO LAND & TOWN CO'S,	44	4	80						CONCLUSIVELY PRESUMED PAI
Unknown	238	189	SAN DIEGO LAND & TOWN CO'S,	45	5	10						PAID IN FULL RET. ON ASSESSMENT ROLL.
Unknown	239	189	SAN DIEGO LAND & TOWN CO'S,	46	5	40						PAID IN FULL RET. ON ASSESSMENT ROLL.
Unknown	240	189	SAN DIEGO LAND & TOWN CO'S,	47	5	70						PAID IN FULL RET. ON ASSESSMENT ROLL.
Unknown	241	189	SAN DIEGO LAND & TOWN CO'S,	48	29	80						PAID IN FULL RET. ON ASSESSMENT ROLL.
Unknown	242	176	SAN DIEGO LAND & TOWN CO'S,	1	29	80						PAID IN FULL RET. ON ASSESSMENT ROLL.
Unknown	243	176	SAN DIEGO LAND & TOWN CO'S,	2	5	70						PAID IN FULL RET. ON ASSESSMENT ROLL.
Unknown	244	176	SAN DIEGO LAND & TOWN CO'S,	3	5	40						PAID IN FULL RET. ON ASSESSMENT ROLL.
Unknown	245	176	SAN DIEGO LAND & TOWN CO'S,	4	5	10						PAID IN FULL RET. ON ASSESSMENT ROLL.
Unknown	246	176	SAN DIEGO LAND & TOWN CO'S,	5	4	80						PAID IN FULL RET. ON ASSESSMENT ROLL.
Unknown	247	176	SAN DIEGO LAND & TOWN CO'S,	6	4	50						PAID IN FULL RET. ON ASSESSMENT ROLL.
Unknown	248	176	SAN DIEGO LAND & TOWN CO'S,	7	4	20						PAID IN FULL RET. ON ASSESSMENT ROLL.
Unknown	249	176	SAN DIEGO LAND & TOWN CO'S,	8	3	90						PAID IN FULL RET. ON ASSESSMENT ROLL.
Unknown	250	176	SAN DIEGO LAND & TOWN CO'S,	9	3	60						PAID IN FULL RET. ON ASSESSMENT ROLL.
Unknown	251	176	SAN DIEGO LAND & TOWN CO'S,	10	3	30						PAID IN FULL RET. ON ASSESSMENT ROLL.
Unknown	252	176	SAN DIEGO LAND & TOWN CO'S,	11	3	00						PAID IN FULL RET. ON ASSESSMENT ROLL.
Unknown	253	176	SAN DIEGO LAND & TOWN CO'S,	12	2	70						PAID IN FULL RET. ON ASSESSMENT ROLL.
Unknown	254	176	SAN DIEGO LAND & TOWN CO'S,	37	2	70						CONCLUSIVELY PRESUMED PAID
Unknown	255	176	SAN DIEGO LAND & TOWN CO'S,	38	3	00	Paid 315					CONCLUSIVELY PRESUMED PAID
Unknown	256	176	SAN DIEGO LAND & TOWN CO'S,	39	3	30						PAID IN FULL RET. ON ASSESSMENT ROLL.
Unknown	257	176	SAN DIEGO LAND & TOWN CO'S,	40	3	60						PAID IN FULL RET. ON ASSESSMENT ROLL.
Unknown	258	176	SAN DIEGO LAND & TOWN CO'S,	41	3	90						PAID IN FULL RET. ON ASSESSMENT ROLL.
Unknown	259	176	SAN DIEGO LAND & TOWN CO'S,	42	4	20						PAID IN FULL RET. ON ASSESSMENT ROLL.
Unknown	260	176	SAN DIEGO LAND & TOWN CO'S,	43	4	50						PAID IN FULL RET. ON ASSESSMENT ROLL.
Unknown	261	176	SAN DIEGO LAND & TOWN CO'S,	44	4	80						PAID IN FULL RET. ON ASSESSMENT ROLL.
Unknown	262	176	SAN DIEGO LAND & TOWN CO'S,	45	5	10						PAID IN FULL RET. ON ASSESSMENT ROLL.
Unknown	263	176	SAN DIEGO LAND & TOWN CO'S,	46	5	40						PAID IN FULL CONTRACTOR'S RECEIPT.
Unknown	264	176	SAN DIEGO LAND & TOWN CO'S,	47	5	70						PAID IN FULL RET. ON ASSESSMENT ROLL.
Unknown	265	176	SAN DIEGO LAND & TOWN CO'S,	48	29	80						PAID IN FULL RET. ON ASSESSMENT ROLL.
Unknown	266	177	MANNASSE & SCHILLER'S	13	2	70						PAID IN FULL RET. ON ASSESSMENT ROLL.
Unknown	267	177	MANNASSE & SCHILLER'S	14	3	00						PAID IN FULL RET. ON ASSESSMENT ROLL.
Unknown	268	177	MANNASSE & SCHILLER'S	15	3	30						PAID IN FULL RET. ON ASSESSMENT ROLL.
Unknown	269	177	MANNASSE & SCHILLER'S	16	3	60						PAID IN FULL RET. ON ASSESSMENT ROLL.
Unknown	270	177	MANNASSE & SCHILLER'S	17	3	90						PAID IN FULL RET. ON ASSESSMENT ROLL. #1001 Cr-Cr. Court Ret
Unknown	271	177	MANNASSE & SCHILLER'S	18	4	20						PAID IN FULL RET. ON ASSESSMENT ROLL.
Unknown	272	177	MANNASSE & SCHILLER'S	19	4	50						PAID IN FULL RET. ON ASSESSMENT ROLL.
Unknown	273	177	MANNASSE & SCHILLER'S	20	4	80						PAID IN FULL RET. ON ASSESSMENT ROLL.
Unknown	274	177	MANNASSE & SCHILLER'S	21	5	10						PAID IN FULL RET. ON ASSESSMENT ROLL.
Unknown	275	177	MANNASSE & SCHILLER'S	22	5	30						PAID IN FULL RET. ON ASSESSMENT ROLL.
Unknown	276	177	MANNASSE & SCHILLER'S	23	4	50						PAID IN FULL RET. ON ASSESSMENT ROLL.
Unknown	277	177	MANNASSE & SCHILLER'S	24	17	03						PAID IN FULL RET. ON ASSESSMENT ROLL.
Unknown	278	177	SAN DIEGO LAND & TOWN CO'S,	22		10						PAID IN FULL RET. ON ASSESSMENT ROLL.
Unknown	279	177	SAN DIEGO LAND & TOWN CO'S,	23	1	20						PAID IN FULL RET. ON ASSESSMENT ROLL.
Unknown	280	177	SAN DIEGO LAND & TOWN CO'S,	24	12	77						CONCLUSIVELY PRESUMED PAID
Unknown	281	177	SAN DIEGO LAND & TOWN CO'S,	25	29	80						CONCLUSIVELY PRESUMED PAID
Unknown	282	177	SAN DIEGO LAND & TOWN CO'S,	26	5	70						CONCLUSIVELY PRESUMED PAID
Unknown	283	177	SAN DIEGO LAND & TOWN CO'S,	27	5	40						CONCLUSIVELY PRESUMED PAID
Unknown	284	177	SAN DIEGO LAND & TOWN CO'S,	28	4	95						PAID IN FULL RET. ON ASSESSMENT ROLL.
Unknown	285	177	SAN DIEGO LAND & TOWN CO'S,	29	3	40						

ERS	ASSESSED UPON				Total Assessment		Demands made upon as Owners	Assessment Numbers	Date of Demand ----------190--	Assessment Due and Unpaid		SUBSEQUENT PAYMENTS
	Assess ment Number	Block	Tract or Subdivision	Lot	Dollars	Cents				Dollars	Cents	
nknown	286	177	SAN DIEGO LAND & TOWN CO'S.	30	2	75						PAID IN FULL RET. ON ASSESSMENT ROLL.
nknown	287	177	SAN DIEGO LAND & TOWN CO'S.	31	1	70						PAID IN FULL RET. ON ASSESSMENT ROLL.
nknown	288	177	SAN DIEGO LAND & TOWN CO'S.	32		10						PAID IN FULL RET. ON ASSESSMENT ROLL.
nknown	289	177	MANNASSE & SOHILLER'S	28		15						PAID IN FULL RET. ON ASSESSMENT ROLL.
nknown	290	177	MANNASSE & SOHILLER'S	29	1	40						PAID IN FULL RET. ON ASSESSMENT ROLL.
nknown	291	177	MANNASSE & SOHILLER'S	30	2	75						PAID IN FULL RET. ON ASSESSMENT ROLL.
nknown	292	177	MANNASSE & SOHILLER'S	31	3	00						PAID IN FULL RET. ON ASSESSMENT ROLL.
nknown	293	177	MANNASSE & SOHILLER'S	32	3	80						PAID IN FULL RET. ON ASSESSMENT ROLL.
nknown	294	177	MANNASSE & SOHILLER'S	33	3	60						PAID IN FULL RET. ON ASSESSMENT ROLL.
nknown	295	177	MANNASSE & SOHILLER'S	34	3	30						PAID IN FULL RET. ON ASSESSMENT ROLL.
nknown	296	177	MANNASSE & SOHILLER'S	35	3	00						PAID IN FULL RET. ON ASSESSMENT ROLL.
nknown	297	177	MANNASSE & SOHILLER'S	36	2	70						PAID IN FULL RET. ON ASSESSMENT ROLL.
nknown	298	188	MANNASSE & SOHILLER'S	14		05						PAID IN FULL RET. ON ASSESSMENT ROLL.
nknown	299	141	MANNASSE & SOHILLER'S	13	2	70						PAID IN FULL RET. ON ASSESSMENT ROLL.
nknown	300	141	MANNASSE & SOHILLER'S	14	3	00						PAID IN FULL RET. ON ASSESSMENT ROLL.
nknown	301	141	MANNASSE & SOHILLER'S	15	3	30						PAID IN FULL RET. ON ASSESSMENT ROLL.
nknown	302	141	MANNASSE & SOHILLER'S	16	3	60						PAID IN FULL RET. ON ASSESSMENT ROLL.
nknown	303	141	MANNASSE & SOHILLER'S	17	3	90						PAID IN FULL RET. ON ASSESSMENT ROLL.
nknown	304	141	MANNASSE & SOHILLER'S	18	4	20						PAID IN FULL RET. ON ASSESSMENT ROLL.
nknown	305	141	MANNASSE & SOHILLER'S	19	4	50						PAID IN FULL RET. ON ASSESSMENT ROLL.
nknown	306	141	MANNASSE & SOHILLER'S	20	4	80						PAID IN FULL RET. ON ASSESSMENT ROLL.
nknown	307	141	MANNASSE & SOHILLER'S	21	5	10						PAID IN FULL RET. ON ASSESSMENT ROLL.
nknown	308	141	MANNASSE & SOHILLER'S	22	5	40						PAID IN FULL RET. ON ASSESSMENT ROLL.
nknown	309	141	MANNASSE & SOHILLER'S	23	5	70						PAID IN FULL RET. ON ASSESSMENT ROLL.
nknown	310	141	MANNASSE & SOHILLER'S	24	29	80						PAID IN FULL RET. ON ASSESSMENT ROLL.
nknown	311	141	MANNASSE & SOHILLER'S	25	29	80						PAID IN FULL RET. ON ASSESSMENT ROLL.
nknown	312	141	MANNASSE & SOHILLER'S	26	5	70						PAID IN FULL RET. ON ASSESSMENT ROLL.
nknown	313	141	MANNASSE & SOHILLER'S	27	5	40						PAID IN FULL RET. ON ASSESSMENT ROLL.
nknown	314	141	MANNASSE & SOHILLER'S	28	5	10						PAID IN FULL RET. ON ASSESSMENT ROLL.
nknown	315	141	MANNASSE & SOHILLER'S	29	4	80						PAID IN FULL RET. ON ASSESSMENT ROLL.
nknown	316	141	MANNASSE & SOHILLER'S	30	4	50						PAID IN FULL RET. ON ASSESSMENT ROLL.
nknown	317	141	MANNASSE & SOHILLER'S	31	4	20						PAID IN FULL RET. ON ASSESSMENT ROLL.
nknown	318	141	MANNASSE & SOHILLER'S	32	3	90						PAID IN FULL RET. ON ASSESSMENT ROLL.
nknown	319	141	MANNASSE & SOHILLER'S	33	3	60						PAID IN FULL RET. ON ASSESSMENT ROLL.
nknown	320	141	MANNASSE & SOHILLER'S	34	3	30						PAID IN FULL RET. ON ASSESSMENT ROLL.
nknown	321	141	MANNASSE & SOHILLER'S	35	3	00						PAID IN FULL RET. ON ASSESSMENT ROLL.
nknuown	322	141	MANNASSE & SOHILLER'S	36	2	70						PAID IN FULL RET. ON ASSESSMENT ROLL.
nknown	323	142	MANNASSE & SOHILLER'S	1	29	80						PAID IN FULL RET. ON ASSESSMENT ROLL.
nknown	324	142	MANNASSE & SOHILLER'S	2	5	70						PAID IN FULL RET. ON ASSESSMENT ROLL.
nknown	325	142	MANNASSE & SOHILLER'S	3	5	40						PAID IN FULL RET. ON ASSESSMENT ROLL.
nknown	326	142	MANNASSE & SOHILLER'S	4	5	10						PAID IN FULL RET. ON ASSESSMENT ROLL.
nknown	327	142	MANNASSE & SOHILLER'S	5	4	80						PAID IN FULL RET. ON ASSESSMENT ROLL.
nknown	328	142	MANNASSE & SOHILLER'S	6	4	50						PAID IN FULL RET. ON ASSESSMENT ROLL.
nknown	329	142	MANNASSE & SOHILLER'S	7	4	20						PAID IN FULL RET. ON ASSESSMENT ROLL.
nknown	330	142	MANNASSE & SOHILLER'S	8	3	88						PAID IN FULL RET. ON ASSESSMENT ROLL.
nknown	331	142	MANNASSE & SOHILLER'S	9	3	10						PAID IN FULL RET. ON ASSESSMENT ROLL.
nknown	332	142	MANNASSE & SOHILLER'S	10	2	10						PAID IN FULL RET. ON ASSESSMENT ROLL.
nknown	333	142	MANNASSE & SOHILLER'S	11	1	20						PAID IN FULL RET. ON ASSESSMENT ROLL.
nknown	334	142	MANNASSE & SOHILLER'S	12		60						PAID IN FULL RET. ON ASSESSMENT ROLL.
nknown	335	142	SAN DIEGO LAND & TOWN CO'S.	8		02						PAID IN FULL RET. ON ASSESSMENT ROLL.
nknown	336	142	SAN DIEGO LAND & TOWN CO'S.	9		50						PAID IN FULL RET. ON ASSESSMENT ROLL.
nknown	337	142	SAN DIEGO LAND & TOWN CO'S.	10	1	70						PAID IN FULL RET. ON ASSESSMENT ROLL.
nknown	338	142	SAN DIEGO LAND & TOWN CO'S.	11	1	80						PAID IN FULL RET. ON ASSESSMENT ROLL.
nknown	339	142	SAN DIEGO LAND & TOWN CO'S.	12	2	10						PAID IN FULL RET. ON ASSESSMENT ROLL.

(317)

OWNERS	ASSESSED UPON: Assessment Number	Block	Tract or Subdivision	Lot	Total Assessment: Dollars	Cents	Demands made upon as Owners	Assessment Numbers	Date of Demand ----------190--	Assessment Due and Unpaid: Dollars	Cents	SUBSEQUENT PAYMENTS
Unknown	340	142	SAN DIEGO LAND & TOWN CO'S.	37	2	70						PAID IN FUL RET. ON ASSESSMENT RO
Unknown	341	142	SAN DIEGO LAND & TOWN CO'S.	38	3	00						AID IN FULL
Unknown	342	142	SAN DIEGO LAND & TOWN CO'S.	39	3	30			(368)			PAID IN FULL T. ON ASSESSMENT RO
Unknown	343	142	SAN DIEGO LAND & TOWN CO'S.	40	3	60						PAID IN FULL, RET. ON ASSESSMENT ROLL.
Unknown	344	142	SAN DIEGO LAND & TOWN CO'S.	41	3	90						PAID IN FULL RET. ON ASSESSMENT ROLL.
Unknown	345	142	SAN DIEGO LAND & TOWN CO'S.	42	3	74						PAID IN FULL RET. ON ASSESSMENT ROLL.
Unknown	346	142	SAN DIEGO LAND & TOWN CO'S.	43	3	70						PAID IN FULL RET. ON ASSESSMENT ROLL.
Unknown	347	142	SAN DIEGO LAND & TOWN CO'S.	44	7	40						PAID IN FULL RET. ON ASSESSMENT ROLL.
Unknown	348	142	SAN DIEGO LAND & TOWN CO'S.	45	1	50						PAID IN FULL RET. ON ASSESSMENT ROLL.
Unknown	349	142	SAN DIEGO LAND & TOWN CO'S.	46		15						PAID IN FULL RET. ON ASSESSMENT ROLL.
Unknown	350	142	MANNASSE & SCHILLER'S	42		46						PAID IN FULL RET. ON ASSESSMENT ROLL.
Unknown	351	142	MANNASSE & SCHILLER'S	43	1	30						PAID IN FULL
Unknown	352	142	MANNASSE & SCHILLER'S	44	7	40						PAID IN FULL RET. ON ASSESSMENT ROLL.
Unknown	353	142	MANNASSE & SCHILLER'S	45	3	60						PAID IN FULL RET. ON ASSESSMENT ROLL.
Unknown	354	142	MANNASSE & SCHILLER'S	46	5	35						PAID IN FULL RET. ON ASSESSMENT ROLL.
Unknown	355	142	MANNASSE & SCHILLER'S	47	5	70						PAID IN FULL RET. ON ASSESSMENT ROLL.
Unknown	356	142	MANNASSE & SCHILLER'S	48	29	80						PAID IN FULL RET. ON ASSESSMENT ROLL.
Unknown	357	129	MANNASSE & SCHILLER'S	13	2	70						PAID IN FULL RET. ON ASSESSMENT ROLL.
Unknown	358	129	MANNASSE & SCHILLER'S	14	3	00						PAID IN FULL RET. ON ASSESSMENT ROLL.
Unknown	359	129	MANNASSE & SCHILLER'S	15	3	30						PAID IN FULL RET. ON ASSESSMENT ROLL.
Unknown	360	129	MANNASSE & SCHILLER'S	16	3	60						PAID IN FULL RET. ON ASSESSMENT ROLL.
Unknown	361	129	MANNASSE & SCHILLER'S	17	3	90						PAID IN FULL RET. ON ASSESSMENT ROLL.
Unknown	362	129	MANNASSE & SCHILLER'S	18	4	20						CONCLUSIVELY PRESUMED PAID
Unknown	363	129	MANNASSE & SCHILLER'S	19	4	50						PAID IN FULL RET. ON ASSESSMENT ROLL.
Unknown	364	129	MANNASSE & SCHILLER'S	20	4	80						PAID IN FULL CERTIFICATE NO. 1747
Unknown	365	129	MANNASSE & SCHILLER'S	21	5	10						PAID IN FULL RET. ON ASSESSMENT ROLL.
Unknown	366	129	MANNASSE & SCHILLER'S	22	5	40						PAID IN FULL RET. ON ASSESSMENT ROLL.
Unknown	367	129	MANNASSE & SCHILLER'S	23	5	70						PAID IN FULL RET. ON ASSESSMENT ROLL.
Unknown	368	129	MANNASSE & SCHILLER'S	24	29	80						PAID IN FULL RET. ON ASSESSMENT ROLL.
Unknown	369	129	MANNASSE & SCHILLER'S	25	29	80						PAID IN FULL RET. ON ASSESSMENT ROLL.
Unknown	370	129	MANNASSE & SCHILLER'S	26	5	70						PAID IN FULL RET. ON ASSESSMENT ROLL.
Unknown	371	129	MANNASSE & SCHILLER'S	27	5	40						PAID IN FULL RET. ON ASSESSMENT ROLL.
Unknown	372	129	MANNASSE & SCHILLER'S	28	5	10						PAID IN FULL RET. ON ASSESSMENT ROLL.
Unknown	373	129	MANNASSE & SCHILLER'S	29	4	80						PAID IN FULL RET. ON ASSESSMENT ROLL.
Unknown	374	129	MANNASSE & SCHILLER'S	30	4	50						PAID IN FULL RET. ON ASSESSMENT ROLL.
Unknown	375	129	MANNASSE & SCHILLER'S	31	4	20						CONCLUSIVELY PRESUMED PAID
Unknown	376	129	MANNASSE & SCHILLER'S	32	3	90						CONCLUSIVELY PRESUMED PAID
Unknown	377	129	MANNASSE & SCHILLER'S	33	3	60						CONCLUSIVELY PRESUMED PAID
Unknown	378	129	MANNASSE & SCHILLER'S	34	3	30						PAID IN FUL RET. ON ASSESSMENT RO
Unknown	379	129	MANNASSE & SCHILLER'S	35	3	00						PAID IN FULL RET. ON ASSESSMENT ROLL.
Unknown	380	129	MANNASSE & SCHILLER'S	36	2	70						CONCLUSIVELY PRESUMED PAID
Unknown	381	128	MANNASSE & SCHILLER'S	1	29	80						PAID IN FULL RET. ON ASSESSMENT ROLL.
Unknown	382	128	MANNASSE & SCHILLER'S	2	5	70						PAID IN FULL RET. ON ASSESSMENT ROLL.
Unknown	383	128	MANNASSE & SCHILLER'S	3	5	40						PAID IN FULL RET. ON ASSESSMENT ROLL.
Unknown	384	128	MANNASSE & SCHILLER'S	4	5	10						PAID IN FULL CONTRACTORS RECEIPT.
Unknown	385	128	MANNASSE & SCHILLER'S	5	4	80			865			PAID IN FULL CONTRACTORS RECEIPT.
Unknown	386	128	MANNASSE & SCHILLER'S	6	4	50						PAID IN FULL CONTRACTORS RECEIPT.
Unknown	387	128	MANNASSE & SCHILLER'S	7	4	20						PAID IN FULL CONTRACTORS RECEIPT.
Unknown	388	128	MANNASSE & SCHILLER'S	8	3	90						PAID IN FULL RET. ON ASSESSMENT ROLL.
Unknown	389	128	MANNASSE & SCHILLER'S	9	3	60						PAID IN FULL RET. ON ASSESSMENT ROLL.
Unknown	390	128	MANNASSE & SCHILLER'S	10	3	30						PAID IN FULL RET. ON ASSESSMENT ROLL.
Unknown	391	128	MANNASSE & SCHILLER'S	11	3	00						PAID IN FULL RET. ON ASSESSMENT ROLL.
Unknown	392	128	MANNASSE & SCHILLER'S	12	2	70						PAID IN FULL RET. ON ASSESSMENT ROLL.
Unknown	393	128	MANNASSE & SCHILLER'S	37	2	70						PAID IN FULL RET. ON ASSESSMENT ROLL.

ERS	ASSESSED UPON: Assessment Number	Block	Tract or Subdivision	Lot	Total Assessment: Dollars	Cents	Demands made upon as Owners	Assessment Numbers	Date of Demand ----------190--	Assessment Due and Unpaid: Dollars	Cents	SUBSEQUENT PAYMENTS
nknown	394	128	MANNASSE & SCHILLER'S	38	3	00						PAID IN FULL RET. ON ASSESSMENT ROLL.
nknown	395	128	MANNASSE & SCHILLER'S	39	3	30						PAID IN FULL RET. ON ASSESSMENT ROLL.
nknown	396	128	MANNASSE & SCHILLER'S	40	3	60						PAID IN FULL RET. ON ASSESSMENT ROLL.
nknown	397	128	MANNASSE & SCHILLER'S	41	3	90						PAID IN FULL RET. ON ASSESSMENT ROLL.
nknown	398	128	MANNASSE & SCHILLER'S	42	4	20						CONCLUSIVELY PRESUMED PAID
nknown	399	128	MANNASSE & SCHILLER'S	43	4	50						CONCLUSIVELY PRESUMED PAID
nknown	400	128	MANNASSE & SCHILLER'S	44	4	80						165 PAID IN FULL CONTRACTORS RECEIPT. PAID IN FULL CONTRACTORS RECEIPT.
nknown	401	128	MANNASSE & SCHILLER'S	45	5	10						
nknown	402	128	MANNASSE & SCHILLER'S	46	5	40						PAID IN FULL RET. ON ASSESSMENT ROLL.
nknown	403	128	MANNASSE & SCHILLER'S	47	5	70						PAID IN FULL RET. ON ASSESSMENT ROLL.
nknown	404	128	MANNASSE & SCHILLER'S	48	29	80						PAID IN FULL RET. ON ASSESSMENT ROLL.
nknown	405	95	MANNASSE & SCHILLER'S	13	2	70						PAID IN FULL RET. ON ASSESSMENT ROLL.
nknown	406	95	MANNASSE & SCHILLER'S	14	3	00						PAID IN FULL RET. ON ASSESSMENT ROLL.
nknown	407	95	MANNASSE & SCHILLER'S	15	3	30						PAID IN FULL CONTRACTORS RECEIPT.
nknown	408	95	MANNASSE & SCHILLER'S	16	3	60						PAID IN FULL CONTRACTORS RECEIPT. 567
nknown	409	95	MANNASSE & SCHILLER'S	17	3	90						PAID IN FULL CONTRACTORS RECEIPT.
nknown	410	95	MANNASSE & SCHILLER'S	18	4	20						PAID IN FULL CONTRACTORS RECEIPT.
nknown	411	95	MANNASSE & SCHILLER'S	19	4	50						✓ PAID IN FULL CONTRACTORS RECEIPT. 445
nknown	412	95	MANNASSE & SCHILLER'S	20	4	80						✓ PAID IN FULL CONTRACTORS RECEIPT.
nknown	413	95	MANNASSE & SCHILLER'S	21	5	10						PAID IN FULL RET. ON ASSESSMENT ROLL.
nknown	414	95	MANNASSE & SCHILLER'S	22	5	40						PAID IN FULL RET. ON ASSESSMENT ROLL.
nknown	415	95	MANNASSE & SCHILLER'S	23	5	70						PAID IN FULL RET. ON ASSESSMENT ROLL.
nknown	416	95	MANNASSE & SCHILLER'S	24	29	80						PAID IN FULL RET. ON ASSESSMENT ROLL.
nknown	417	95	MANNASSE & SCHILLER'S	25	29	80						PAID IN FULL RET. ON ASSESSMENT ROLL.
nknown	418	95	MANNASSE & SCHILLER'S	26	5	70						PAID IN FULL RET. ON ASSESSMENT ROLL.
nknown	419	95	MANNASSE & SCHILLER'S	27	5	40						PAID IN FULL RET. ON ASSESSMENT ROLL.
nknown	420	95	MANNASSE & SCHILLER'S	28	5	10						PAID IN FULL RET. ON ASSESSMENT ROLL.
nknown	421	95	MANNASSE & SCHILLER'S	29	4	80						PAID IN FULL RET. ON ASSESSMENT ROLL.
nknown	422	95	MANNASSE & SCHILLER'S	30	4	50						PAID IN FULL RET. ON ASSESSMENT ROLL.
nknown	423	95	MANNASSE & SCHILLER'S	31	4	20						PAID IN FULL RET. ON ASSESSMENT ROLL.
nknown	424	95	MANNASSE & SCHILLER'S	32	3	90						PAID IN FULL CONTRACTORS RECEIPT.
nknown	425	95	MANNASSE & SCHILLER'S	33	3	60						PAID IN FULL CONTRACTORS RECEIPT.
nknown	426	95	MANNASSE & SCHILLER'S	34	3	30	Paid in full 261					PAID IN FULL RET. ON ASSESSMENT ROLL.
nknown	427	95	MANNASSE & SCHILLER'S	35	3	00						PAID IN FULL RET. ON ASSESSMENT ROLL.
nknown	428	95	MANNASSE & SCHILLER'S	36	2	70						PAID IN FULL RET. ON ASSESSMENT ROLL.
nknown	429	96	MANNASSE & SCHILLER'S	1	29	80						PAID IN FULL RET. ON ASSESSMENT ROLL.
nknuown	430	96	MANNASSE & SCHILLER'S	2	5	70						PAID IN FULL RET. ON ASSESSMENT ROLL.
nknown	431	96	MANNASSE & SCHILLER'S	3	5	40						PAID IN FULL RET. ON ASSESSMENT ROLL.
nknown	432	96	MANNASSE & SCHILLER'S	4	5	10						PAID IN FULL RET. ON ASSESSMENT ROLL.
nknown	433	96	MANNASSE & SCHILLER'S	5	4	80						PAID IN FULL RET. ON ASSESSMENT ROLL.
nknown	434	96	MANNASSE & SCHILLER'S	6	4	50						PAID IN FULL RET. ON ASSESSMENT ROLL.
nknown	435	96	MANNASSE & SCHILLER'S	7	4	20						PAID IN FULL RET. ON ASSESSMENT ROLL.
nknown	436	96	MANNASSE & SCHILLER'S	8	3	90						CONCLUSIVELY PRESUMED PAID
nknown	437	96	MANNASSE & SCHILLER'S	9	3	60						CONCLUSIVELY PRESUMED PAID
nknown	438	96	MANNASSE & SCHILLER'S	10	3	30						PAID IN FULL CONTRACTORS RECEIPT.
nknown	439	96	MANNASSE & SCHILLER'S	11	2	73						PAID IN FULL RET. ON ASSESSMENT ROLL. PAID IN FULL CONTRACTORS RECEIPT.
nknown	440	96	MANNASSE & SCHILLER'S	12	2	00						PAID IN FULL RET. ON ASSESSMENT ROLL. PAID IN FULL CONTRACTORS RECEIPT.
nknown	441	96	SAN DIEGO LAND & TOWN CO'S,	11		37						PAID IN FULL CONTRACTORS RECEIPT.
nknown	442	96	SAN DIEGO LAND & TOWN CO'S,	12		70						PAID IN FULL RET. ON ASSESSMENT ROLL.
nknown	443	96	MANNASSE & SCHILLER'S	37	2	70						PAID IN FULL RET. ON ASSESSMENT ROLL.
nknown	444	96	MANNASSE & SCHILLER'S	38	3	00						PAID IN FULL RET. ON ASSESSMENT ROLL.
nknown	445	96	MANNASSE & SCHILLER'S	39	3	30						PAID IN FULL RET. ON ASSESSMENT ROLL.
nknown	446	96	MANNASSE & SCHILLER'S	40	3	60						PAID IN FULL RET. ON ASSESSMENT ROLL.
nknown	447	96	MANNASSE & SCHILLER'S	41	3	90						PAID IN FULL CONTRACTORS RECEIPT.

(314)

OWNERS	ASSESSED UPON				Total Assessment		Demands made upon as Owners	Assessment Numbers	Date of Demand ----------190--	Assessment Due and Unpaid		SUBSEQUENT PAYMENTS
	Assess ment Number	Block	Tract or Subdivision	Lot	Dollars	Cents				Dollars	Cents	
Unknown	448	96	MANNASSE & SCHILLER'S	42	4	20						(916) PAID IN FULL CONTRACTORS RECEIPT.
Unknown	449	96	MANNASSE & SCHILLER'S	43	4	50						PAID IN FULL RET. ON ASSESSMENT ROLL
Unknown	450	96	MANNASSE & SCHILLER'S	44	4	80						PAID IN FULL RET. ON ASSESSMENT ROLL
Unknown	451	96	MANNASSE & SCHILLER'S	45	5	10						PAID IN FULL RET. ON ASSESSMENT ROLL.
Unknown	452	96	MANNASSE & SCHILLER'S	46	5	40						PAID IN FULL RET. ON ASSESSMENT ROLL.
Unknown	453	96	MANNASSE & SCHILLER'S	47	5	70						PAID IN FULL RET. ON ASSESSMENT ROLL.
Unknown	454	96	MANNASSE & SCHILLER'S	48	29	80						PAID IN FULL RET. ON ASSESSMENT ROLL.
Unknown					368	29						
Unknown												
Unknown												
Unknown					

DIAGRAM

Exhibiting the district to be assessed for the grading of Dewey street from the South line of "N" Street to the Northeast line of Main Street in the City of San Diego, California.



Sheet 1

JULIAN AVE

188 189

KEARNEY AVE

177 176

LOGAN AVE

41 42

NATIONAL AVE.

129 128

NEWTON AVE.

95 96

MAIN ST.

DEWEY ST.

City of San Diego,
County of San Diego, } ss.
State of California

I, A. H. Cowell, City Engineer of the City of San Diego, California, pursuant to Resolution No. [illegible] passed by the Common Council of said City on the 22nd day of June, 1908, and approved by the Mayor of said City on the [illegible] day of [illegible], directing me, as such engineer, to make and present to said Common Council a diagram of the property affected and benefited by the proposed work and improvement to be done on [illegible] between the west line of N St, and the [illegible] as described in Resolution of Intention No. 3761, passed by said Common Council on the [illegible] day of January, 1908, and approved by the Mayor of said City on the 20th day of January, 1908, and on file in the office of the Clerk of said City, herewith present this document consisting of two pages to said Common Council and I do hereby certify that pages numbered one to two inclusive, thereof constitutes a true and correct diagram of the property affected and benefited by said proposed work and improvement as described in aforesaid Resolution of Intention and to be assessed to pay the expenses of said work and improvement and said diagram shows each separate lot piece or parcel of land, the area in square feet of each such lots, pieces or parcels of land, and the relative location of the same to the work proposed to be done all within the limits of the assessment district described in said Resolution of Intention.

A. H. Cowell
City Engineer of the
City of San Diego, Cal.

Dated, San Diego, Cal.
Oct. 29th 1908

City of San Diego,
County of San Diego, } ss.
State of California

I, J. J. Butler, City Clerk of the City of San Diego, California, do hereby certify the foregoing diagram consisting of pages numbered one to two inclusive thereof was by the Common Council of said City approved by Resolution No. [illegible] passed by said Common Council on the 6th day of July, 1908 and approved by the Mayor of said City on the 7th day of July, 1908.

J. J. Butler
City Clerk of the City of San Diego,
California and ex-officio Clerk of
the Common Council of the said City.
By Allen D. Wright, Deputy

Done at San Diego, California, October 30 1908

T. L. BARNES
Superintendent of Streets of the City of San Diego, California.

Recorded October 30 1908

Superintendent of Streets of the City of San Diego, California.

I, T. L. BARNES Superintendent of Streets of the City of San Diego, California, do hereby certify that all charges herein stated are correct, and that the computations and calculations of this Assessment are correct.

T. L. BARNES
Superintendent of Streets of the City of San Diego, California.

Recorded October 30 1908

T. L. BARNES
Superintendent of Streets of the City of San Diego, California.

CERTIFICATE OF THE CITY ENGINEER.

I, A. F. CROWELL City Engineer of the City of San Diego, in the County of San Diego, State of California, do hereby certify that the work of Grading Juney Street from the South line of I Street to the North line of Main Street was performed in accordance with the surveys and the engineering work done by me and under my direction; and that the quantities thereof were correctly given by me to the Superintendent of Streets, and said work is in accord with the official grade of said street.

A. F. CROWELL
City Engineer of the City of San Diego, California.

Dated at San Diego, Calif., Oct 30 1908

Recorded October 30 1908

T. L. BARNES
Superintendent of Streets of the City of San Diego, California.

(Affiant's name).

M. A Goodbody

Subscribed and sworn to this 23rd day of November A. D. 1908, before me,

[SEAL] D Ivey
Notary Public.

Filed this 23 day of November A. D. 1908

T L Barnes
Street Superintendent of the City of San Diego.

Recorded Nov 23 A. D. 1908

T L Barnes
Street Superintendent of the City of San Diego.

WARRANT.

By Virtue Hereof, I, T. L. BARNES Street Superintendent of the City of San Diego, County of San Diego, and State of California, by virtue of the authority vested in me as said Street Superintendent, do authorize and empower M A Goodbody his agents or assigns, to demand and receive the several assessments upon the assessment and diagram hereto attached, and this shall be his warrant for the same.

San Diego, October 30 A. D. 1908

T. L. BARNES
Street Superintendent of City of San Diego.

Countersigned by John F Forward
Mayor of City of San Diego.

Recorded October 30 A. D. 1908

T. L. BARNES
Street Superintendent of City of San Diego.

OWNERS	ASSESSED UPON						Frontage Assessment		Assessment		Assessment		Assessment		Total Assessment		Demands made upon as Owners	Assessment Numbers	Date of Demand ..... 190....	Assessment Due and Unpaid		SUBSEQUENT PAYMEN
	Assessment Number	Block	Tract or Subdivision	Lot	Front Feet	Feet on Crossing	Dollars	Cents	Dollars	Cents	Dollars	Cents	Dollars	Cents	Dollars	Cents				Dollars	Cents	

In the Matter of Grading State Street from the north line of Ivy Street to the south line of Laurel Street

ASSESSMENT NUMBER

T. L. BARNES

Pursuant to Statute, I ..... as Street Superintendent of the City of San Diego, in the County of San Diego and State of California, do hereby assess and apportion, as shown hereinafter and in the diagram attached hereto, upon certain lots, portions of lots, and parcels of land, fronting on State Street in said city, from the North line of Ivy Street to the South line of Laurel Street and on streets intersecting it between said lines, the sum of Two Thousand Two Hundred Fifty 25/100 Dollars ($2250.25), to be paid to Olof Nelson assignee of Knight & Hyde agents or assigns, to cover the sum due (including incidental expenses) for the work of Grading said State Street between said lines, as said work is more particularly specified in my official contract therefor with said Olof Nelson assignee of Knight & Hyde dated the 21st day of June A. D. 190-.

All of said work has been performed and materials furnished, complying with the specifications and under my direction, and to my satisfaction and acceptance. And because the names of the owners of said assessed property are unknown to me, I herewith write the word "Unknown" opposite the number of the lot and the amount assessed thereon, and the number of each lot, portion of lot, or portion of land assessed.

TOTAL COST OF THE WORK IS $2250.25, AS FOLLOWS:

6633.1 Cu yds Cut @ 15¢ per Cu yd	$ 994.97
6303.1 Cu yds Fill @ 11¢ per Cu yd	$ 872.48
Culverts	$ 250.00
	$
	$
	$
	$
Contract Cost	$ 2127.45

INCIDENTAL EXPENSES:

City Engineer's Fees	$ 60.00
Printing and Advertising	$ 13.80
Special ..... Superintendent's compensation @ $ ..... per day	$ 30.00
Incidental Expenses	$ 122.80
Contract Cost	$ 2127.45
Total Cost	$ 2250.25

DIVIDED AS FOLLOWS:

DESCRIPTION	Cu yds Cut @ 15¢ per Cu yd	Cu yds Fill @ 11¢ per Cu yd	Cost of Cut		Cost of Fill		Culverts		Incidental Expenses		Total Assessment		Number of Front Feet Assessed	Number of Feet Assessing	Rate Per Front Foot Assessed	
			Dollars	Cents	Dollars	Cents	Dollars	Cents	Dollars	Cents	Dollars	Cents			Dollars	Cents
Frontage	6633.1	6303.1	994	97	674	65	250	00	110	80	2030	42	1800		1	128
Grading State St. from Ivy to Laurel Sts.					207	83			12	00	219	83		1000		21983
	6633.1	6303.1	994	97	872	48	250	00	122	80	2250	25				

MARGIN

CONTRACTOR'S RETURN

STATE OF CALIFORNIA, COUNTY OF SAN DIEGO, CITY OF SAN DIEGO. } ss.

Olof Nelson being duly sworn, says that he is the contractor named in annexed Assessment, Diagram and Warrant; that said assessment for the total cost of certain street work upon State St. between Ivy to Laurel in said city, as more fully described therein and in the contract for said work with said Olof Nelson made by the Superintendent of Streets in said city, dated the 21 day of June A. D. 190-, levied as therein described upon certain lots, portions of lots, or parcels of land, and the unknown owners thereof for the sum of Two Thousand Two Hundred Fifty 25/100 Dollars ($2250.25) payable to Olof Nelson agents or assigns, was made, recorded and delivered by said Superintendent on the 7th day of November A. D. 190-, to affiant in behalf of said contractor; that there were attached to the same and delivered to the same in the same behalf, at the same time, by said Superintendent, his Diagram thereto attached, and a warrant in favor of Olof Nelson for collecting said assessment, upon which warrant this return is endorsed; that in the case of all assessments therein described, but not included in the following table, affiant has, since the date last aforesaid, in the manner hereinafter described and in behalf of said contractor, made demand upon and received full payment from the owners of each and all such assessed lots and lands; and that besides all personal demands, affiant did, whenever the name of the owner of the lot is stated as "unknown," on the assessment, on the 12th day of December A. D. 190-, within thirty days from the date of said warrant; and between the hours of 9 a. m. and 4 p. m., in behalf of said contractor, enter upon each of the corresponding lots, portions of lots and parcels of land assessed, and with said certificate, assessment, diagram and warrant, and in a loud, audible voice, publicly make demands for the payment of each of said assessments from the unknown owners thereof, upon each lot, portion of lot, or parcel of land, for each of its own assessments as specified in said assessment; and that whenever he found a building, tenant or occupant upon any of said premises, besides the public demand as aforesaid, he, at the same time, in the same behalf, presenting and exhibiting said certificate, assessment, diagram and warrant, in each instance, demanded from each tenant, or occupant, for the unknown owners, separately, the payment of each of said assessments upon said premises; and in the following table he states the name of such demandee, as "tenant," or "occupant," with the word "unknown;" but that, notwithstanding said demands, the following totals of said assessed sums, each separately demanded, and also the total, remain unpaid, to-wit:

OWNERS	Assessment Number	Block	Tract or Subdivision	Lot	Front Feet	Feet on Crossing	Frontage Assessment Dollars	Frontage Assessment Cents	Grading Assessment Dollars	Grading Assessment Cents	Culverts Assessment Dollars	Culverts Assessment Cents	Incidental Assessment Dollars	Incidental Assessment Cents	Total Assessment Dollars	Total Assessment Cents	Demands made upon as Owners	Assessment Numbers	Date of Demand ----190--	Assessment Due and Unpaid Dollars	Assessment Due and Unpaid Cents	SUBSEQUENT PAYMENTS
Unknown	1	7½	Middletown	1	50		56	40							56	40						PAID IN FULL RET. ON ASSESSMENT ROLL.
Unknown	2	7½	Middletown	2	50		56	40							56	40						PAID IN FULL RET. ON ASSESSMENT ROLL.
Unknown	3	7½	Middletown	3	50		56	40							56	40						PAID IN FULL RET. ON ASSESSMENT ROLL.
Unknown	4	7½	Middletown	4	50		56	40							56	40						PAID IN FULL RET. ON ASSESSMENT ROLL.
Unknown	5	7½	Middletown	5	50		56	40							56	40						PAID IN FULL RET. ON ASSESSMENT ROLL.
Unknown	6	7½	Middletown	6	50		56	41							56	41						PAID IN FULL RET. ON ASSESSMENT ROLL.
Unknown	7	7½	Middletown	7	50		56	40							56	40						PAID IN FULL CONTRACTORS RECEIPT 483
Unknown	8	7½	Middletown	8	50		56	40							56	40						PAID IN FULL CONTRACTORS RECEIPT.
Unknown	9	7½	Middletown	9	50		56	40							56	40						PAID IN FULL RET. ON ASSESSMENT ROLL.
Unknown	10	7½	Middletown	10	50		56	40							56	40						PAID IN FULL RET. ON ASSESSMENT ROLL.
Unknown	11	7½	Middletown	11	50		56	40							56	40	Paid in full 300					PAID IN FULL RET. ON ASSESSMENT ROLL.
Unknown	12	7½	Middletown	12	50		56	40							56	40						PAID IN FULL RET. ON ASSESSMENT ROLL.
Unknown	13	6½	Middletown	1	50		56	40							56	40						PAID IN FULL CONTRACTORS RECEIPT 655
Unknown	14	6½	Middletown	2	50		56	40							56	40						PAID IN FULL CONTRACTORS RECEIPT.
Unknown	15	6½	Middletown	3	50		56	40							56	40						CONCLUSIVELY PRESUMED PAID

OWNERS	ASSESSED UPON						Quantity Assessment		Frontage Assessment		Assessment		Assessment		Total Assessment		Demands made upon as Owners	Assessment Numbers	Date of Demand ----------190--	Assessment Due and Unpaid		SUBSEQUENT PAY
	Assessment Number	Block	Tract or Subdivision	Lot	Frontage	Depth	Dollars	Cents	Dollars	Cents	Dollars	Cents	Dollars	Cents	Dollars	Cents				Dollars	Cents	
Unknown	16	69	Middletown	4	50	50	56	40	10	99					67	39			PAID IN FULL RET. ON ASSESSMENT ROLL.			
Unknown	17	69	Middletown	5	50	50	56	40	10	99					67	39			PAID IN FULL RET. ON ASSESSMENT ROLL.			
Unknown	18	69	Middletown	6	50	150	56	40	32	97					89	37			PAID IN FULL RET. ON ASSESSMENT ROLL.			
Unknown	19	68	Middletown	7	50	150	56	40	32	98					89	38			PAID IN FULL RET. ON ASSESSMENT ROLL.			
Unknown	20	68	Middletown	8	50	50	56	40	10	99					67	39			PAID IN FULL RET. ON ASSESSMENT ROLL.			
Unknown	21	68	Middletown	9	50	50	56	40	10	99					67	39			PAID IN FULL RET. ON ASSESSMENT ROLL.			
Unknown	22	68	Middletown	10	50		56	41							56	41			CONCLUSIVELY PRESUMED PAID			
Unknown	23	68	Middletown	11	50		56	40							56	40			PAID IN FULL RET. ON ASSESSMENT ROLL.			
Unknown	24	68	Middletown	12	50		56	40							56	40			PAID IN FULL RET. ON ASSESSMENT ROLL.			
Unknown	25	60	Middletown	1	50	150	56	40	32	98					89	38			PAID IN FULL RET. ON ASSESSMENT ROLL.			
Unknown	26	60	Middletown	2	50	50	56	40	10	99					67	39			PAID IN FULL RET. ON ASSESSMENT ROLL.			
Unknown	27	60	Middletown	3	50	50	56	40	10	99					67	39			Pd. O Nelson			
Unknown	28	60	Middletown	4	50		56	40							56	40			CONCLUSIVELY PRESUMED PAID			
Unknown	29	60	Middletown	5	50		56	40							56	40			Pd O. Nelson			
Unknown	30	60	Middletown	6	50		56	40							56	40			Pd O. Nelson			
Unknown	31	61	Middletown	7	50		56	40							56	40			Pd O. Nelson			
Unknown	32	61	Middletown	8	50		56	40							56	40			Pd O. Nelson			
Unknown	33	61	Middletown	9	50		56	40							56	40			Pd O. Nelson			
Unknown	34	61	Middletown	10	50	50	56	40	10	99					67	39			Paid in full Supt of Streets			
Unknown	35	61	Middletown	11	50	50	56	40	10	99					67	39			434 PAID IN FULL CONTRACTORS RECEIPT.			
Unknown	36	61	Middletown	12	50	150	56	40	32	98					89	38			PAID IN FULL CONTRACTORS RECEIPT.			
															2250	25						

DIAGRAM

Exhibiting State Street and its intersecting streets from the South line of Ivy Street to the South line of Juniper Street, in the City of San Diego, California, on which work has been done under my official contract as Street Superintendent of said city, with City Forces and Engineer's Department dated the 21st day of July A. D. 1908, for the Grading of said State Street, as is more particularly described in said contract; showing the relative location of each district, lot, portion of lot, or parcel of land assessed, to the work done; numbered in red ink to correspond with the red ink numbers in the assessment; and showing the number of feet fronting, assessed for said work contracted for and performed. Herein "No." is used for the word "number" and "ft." for the word "feet". The marks ′ and ″ mean respectively "feet" and "inches." Figures in black ink next to property line show, each, the length of said line in feet. Other figures in black ink show the numbers of the lots.

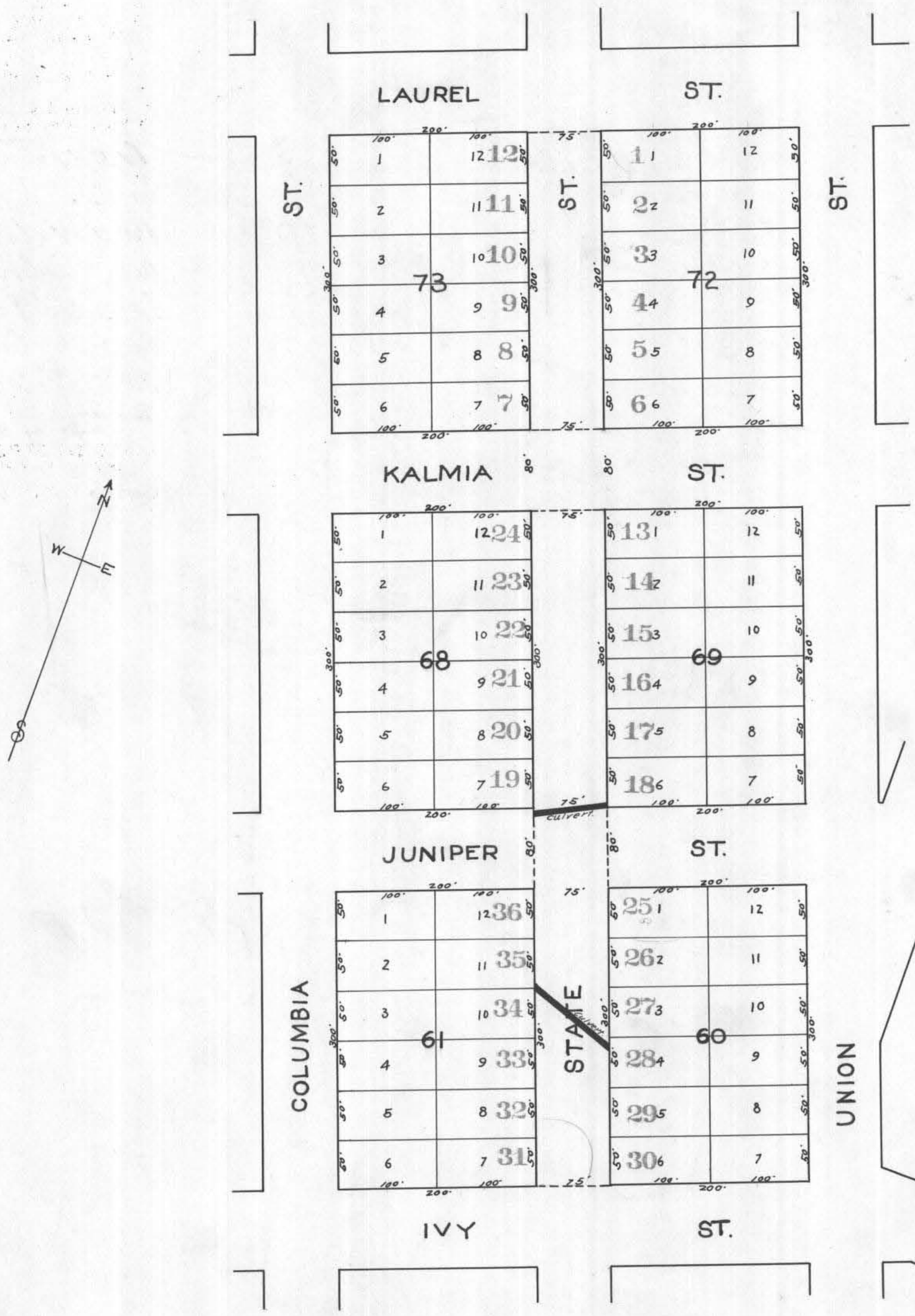

At said City of San Diego, California, this 7th day of November A. D. 1908

T. L. BARNES
Superintendent of Streets of the City of San Diego, California

Recorded November 7th A. D. 1908

T. L. BARNES
Superintendent of Streets of the City of San Diego, California

Done at San Diego, California, NOV 7 1908 190....

T. L. BARNES
Superintendent of Streets of the City of San Diego, California.

Recorded NOV 7 1908 190....

T. L. BARNES
Superintendent of Streets of the City of San Diego, California.

I, T. L. BARNES Superintendent of Streets of the City of San Diego, California, do hereby certify that all charges herein stated are correct, and that the computations and calculations of this Assessment are correct.

T. L. BARNES
Superintendent of Streets of the City of San Diego, California.

Recorded NOV 7 1908 190....

T. L. BARNES
Superintendent of Streets of the City of San Diego, California.

CERTIFICATE OF THE CITY ENGINEER.

I, A. F. CROWELL City Engineer of the City of San Diego, in the County San Diego, State of California, do hereby certify that the work of Grading State Street ...m the North line of Day Street to the South ...ie of Laurel Street was performed in accordance with the surveys ...d the engineering work done by me and under my direction; and that the quantities thereof were correctly given ... me to the Superintendent of Streets, and said work is in accord with the official grade of said street.

A. F. CROWELL
City Engineer of the City of San Diego, California.

Dated at San Diego, Calif., NOV 7 1908 190....

Recorded NOV 7 1908 190....

T. L. BARNES
Superintendent of Streets of the City of San Diego, California.

(Affiant's name).

Chas. F. Nelson

Subscribed and sworn to this 1st day of December A. D. 190 8., before me,

[SEAL] Georgia Fowler
Notary Public.

Filed this 1st day of Dec. A. D. 190 8

T. L. Barnes
Street Superintendent of the City of San Diego.

Recorded Dec. 1 A. D. 190 8

T. L. Barnes
Street Superintendent of the City of San Diego.

WARRANT.

By Virtue Hereof, I, T. L. BARNES Street Superintendent of the City of San Diego, County of San Diego, and State of California, by virtue of the authority vested in me as said Street Superintendent, do authorize and empower Chas. F. Nelson his agents or assigns, to demand and receive the several assessments upon the assessment and diagram hereto attached, and this shall be his warrant for the same.

San Diego, NOV 7 1908 A. D. 190....

T. L. BARNES
Street Superintendent of City of San Diego.

Countersigned by Jas. F. Forward
Mayor of City of San Diego.

Recorded NOV 7 1908 A. D. 190....

T. L. BARNES
Street Superintendent of City of San Diego.

OWNERS	ASSESSED UPON						Frontage Assessment		Assessment		Assessment		Assessment		Total Assessment		Demands made upon as Owners	Assessment Numbers	Date of Demand ..... 190...	Assessment Due and Unpaid		SUBSEQUENT PAYM
	Assessment Number	Block	Tract or Subdivision	Lot	Front Feet	Feet on Crossing	Dollars	Cents	Dollars	Cents	Dollars	Cents	Dollars	Cents	Dollars	Cents				Dollars	Cents	

ASSESSMENT NUMBER

In the Matter of Grading Easements Lines from Northeasterly line of Land by the Northeasterly line of Pueblo Lot 209

Pursuant to Statute, I, G. S. Towned as Street Superintendent of the City of San Diego, in the County of San Diego and State of California, do hereby assess and apportion, as shown hereinafter and in the diagram attached hereto, upon certain lots, portions of lots, and parcels of land in that Assessment District described in Resolution of Intention No. 3683, adopted 31st day of October, 190 7, and approved by the Mayor of said City on October 31, 190 7, and on file in the office of the Clerk of said City, the exterior boundaries of which said district are also shown on the diagram hereto attached, referred to and made a part hereof, the sum of Thirteen Thousand Five Hundred Ninety 03/100 Dollars ($13590.03), to be paid to Knight & Hyde Their agents or assigns, to cover the sum due (including incidental expenses) for the work of Grading Easements Street from the Northeasterly line of Land Street to the Northeasterly line of Pueblo Lot 209 Street in said City, as said work is more particularly specified in my official contract therefor with said Knight & Hyde dated the 6th day of April A. D. 190 8.

All of said work has been performed and materials furnished, complying with the specifications and under my direction, and to my satisfaction and acceptance. And because the names of the owners of said assessed property are unknown to me, I herewith write the word "Unknown" opposite the number of the lot and the amount assessed thereon, and the number of each lot, portion of lot, or portion of land assessed.

TOTAL COST OF THE WORK IS $13590.03, AS FOLLOWS:

4889.6 Cu yds Cut @ 24¢	$1171.9.10
21987.5 Cu yds Fill @ 03	$659.63
Culverts	$595.00
	$
	$
	$
	$
Contract Cost	$12973.73

INCIDENTAL EXPENSES:	
City Engineer's Official Fees	$30.000
Printing and Advertising	$66.30
Special Superintendent's compensation @ $ per day	$250.00
Incidental Expenses	$96.30
Contract Cost	$12973.73
Total Cost	$13590.03

DIVIDED AS FOLLOWS:

DESCRIPTION	Cu yds Cut @ 24¢ per Cu yd	Cu yds Fill @ 03¢ per Cu yd	Cost of Cut Dollars	Cost of Cut Cents	Cost of Fill Dollars	Cost of Fill Cents	Cost of Culverts Dollars	Cost of Culverts Cents	Incidental Expenses Dollars	Incidental Expenses Cents	Total Assessment Dollars	Total Assessment Cents	Number of Square Feet Assessed	Number of Feet	Rate Per Square Foot Assessed Dollars	Rate Per Square Foot Assessed Cents
	4889.6	21987.5	1171	10	659	63	595	00	616	30	13590	03				

Canceled 190 4 99 By Resolution 1799 Book 12 Page 141 Rec for New assessment

MARGIN

229

CONTRACTOR'S RETURN

STATE OF CALIFORNIA, COUNTY OF SAN DIEGO, CITY OF SAN DIEGO. } SS.

Jesse Knight being duly sworn, says that he is the agent contractor named in annexed Assessment, Diagram and Warrant; that said assessment for the total cost of certain street work upon Easements Grading between Northeasterly line of Pueblo Lot 209 and Land in said city, as more fully described therein and in the contract for said work with said Knight & Hyde made by the Superintendent of Streets in said city, dated the 6th day of April A. D. 190 8, levied as therein described upon certain lots, portions of lots, or parcels of land, and the unknown owners thereof for the sum of Thirteen Thousand Five Hundred Ninety 03/100 Dollars ($13590.03) payable to Knight & Hyde agents or assigns, was made, recorded and delivered by said Superintendent on the 24 day of November A. D. 190 8, to affiant in behalf of said contractor; that there were attached to the same and delivered to the same in the same behalf, at the same time, by said Superintendent, his Diagram thereto attached, and a warrant in favor of Knight & Hyde for collecting said assessment, upon which warrant this return is endorsed; that in the case of all assessments therein described, but not included in the following table, affiant has, since the date last aforesaid, in the manner hereinafter described and in behalf of said contractor, made demand upon and received full payment from the owners of each and all such assessed lots and lands; and that besides all personal demands, affiant did, whenever the name of the owner of the lot is stated as "unknown" on the assessment, on the 25th 27th 28th 30th day of November 1908 on the 1st 2nd 3rd day of December A. D. 190 8, within thirty days from the date of said warrant; and between the hours of 9 a. m. and 4 p. m., in behalf of said contractor, enter upon each of the corresponding lots, portions of lots and parcels of land assessed, and with said certificate, assessment, diagram and warrant, and in a loud, audible voice, publicly make demands for the payment of each of said assessments from the unknown owners thereof, upon each lot, portion of lot, or parcel of land, for each of its own assessments as specified in said assessment; and that whenever he found a building, tenant or occupant upon any of said premises, besides the public demand as aforesaid, he, at the same time, in the same behalf, presenting and exhibiting said certificate, assessment, diagram and warrant, in each instance, demanded from each tenant, or occupant, for the unknown owners, separately, the payment of each of said assessments upon said premises; and in the following table he states the name of such demandee, as "tenant," or "occupant," with the word "unknown;" but that, notwithstanding said demands, the following totals of said assessed sums, each separately demanded, and also the total, remain unpaid, to-wit:

OWNERS	ASSESSED UPON: Assessment Number	Block	Tract or Subdivision	Lot	Total Assessment Dollars	Total Assessment Cents	Demands made upon as Owners	Assessment Numbers	Date of Demand ----190--	Assessment Due and Unpaid Dollars	Assessment Due and Unpaid Cents	SUBSEQUENT PAYMENTS
Unknown	1		Pueblo Lot 2100		1132	11						
Unknown	2	4	Roseville	1	3	30						
Unknown	3	4	Roseville	2	3	30						
Unknown	4	5	Roseville	1	3	30						PAID IN FULL RET. ON ASSESSMENT ROLL
Unknown	5	5	Roseville	2	3	30						PAID IN FULL RET. ON ASSESSMENT ROLL
Unknown	6	6	Roseville	1	3	30						PAID IN FULL RET. ON ASSESSMENT ROLL
Unknown	7	6	Roseville	2	3	30						PAID IN FULL RET. ON ASSESSMENT ROLL
Unknown	8	15	Roseville	1	2	00						
Unknown	9	15	Roseville	2	2	00						PAID IN FULL RET. ON ASSESSMENT ROLL
Unknown	10	15	Roseville	3	2	00						
Unknown	11	15	Roseville	4	2	00						
Unknown	12	15	Roseville	5	2	00						
Unknown	13	15	Roseville	6	2	00						
Unknown	14	15	Roseville	7	2	00						
Unknown	15	15	Roseville	8	2	00						

Canceled 190 4 99 By

OWNERS	ASSESSED UPON				Total Assessment		Demands made upon as Owners	Assessment Numbers	Date of Demand ----------190--	Assessment Due and Unpaid		SUBSEQUENT PAYMENTS
	Assessment Number	Block	Tract or Subdivision	Lot	Dollars	Cents				Dollars	Cents	
Unknown	16	1√	Roseville	9	2							
Unknown	17	1√	Roseville	10	2							
Unknown	18	1√	Roseville	11	2							
Unknown	19	1√	Roseville	12	2							
Unknown	20	22	Roseville	1	2							
Unknown	21	22	Roseville	2	2							
Unknown	22	22	Roseville	3	2							
Unknown	23	22	Roseville	4	2							
Unknown	24	22	Roseville	5	2							
Unknown	25	22	Roseville	6	2							
Unknown	26	22	Roseville	7	2							
Unknown	27	22	Roseville	8	2							
Unknown	28	22	Roseville	9	2							
Unknown	29	22	Roseville	10	2							
Unknown	30	22	Roseville	11	2							
Unknown	31	22	Roseville	12	2							
Unknown	32	33	Roseville	1	2							
Unknown	33	33	Roseville	2	2							
Unknown	34	33	Roseville	3	2							
Unknown	35	33	Roseville	4	2							
Unknown	36	33	Roseville	5	2							
Unknown	37	33	Roseville	6	2							
Unknown	38	33	Roseville	7	2							
Unknown	39	33	Roseville	8	2							
Unknown	40	33	Roseville	9	2							
Unknown	41	33	Roseville	10	2							
Unknown	42	33	Roseville	11	2							
Unknown	43	33	Roseville	12	2							
Unknown	44	40	Roseville	1	2							
Unknown	45	40	Roseville	2	2							
Unknown	46	40	Roseville	3	2							
Unknown	47	40	Roseville	4	2							
Unknown	48	40	Roseville	5	2							
Unknown	49	40	Roseville	6	2							
Unknown	50	40	Roseville	7	2							
Unknown	51	40	Roseville	8	2							
Unknown	52	40	Roseville	9	2							
Unknown	53	40	Roseville	10	2							
Unknown	54	40	Roseville	11	2							
Unknown	55	40	Roseville	12	2							
Unknown	56	49	Roseville	1	2							
Unknown	57	49	Roseville	2	2							
Unknown	58	49	Roseville	3	2							
Unknown	59	49	Roseville	4	2							
Unknown	60	49	Roseville	5	2							
Unknown	61	49	Roseville	6	2							
Unknown	62	49	Roseville	7	2							
Unknown	63	49	Roseville	8	2							
Unknown	64	49	Roseville	9	2							
Unknown	65	49	Roseville	10	2							
Unknown	66	49	Roseville	11	2							
Unknown	67	49	Roseville	12	2							
Unknown	68	56	Roseville	1	2							
Unknown	69	56	Roseville	2	2							

PAID IN FULL
SET. ON ASSESSMENT RO

PAID IN FULL
SET. ON ASSESSMENT ROLL

ASS	ASSESSED UPON				Total Assessment		Demands made upon as Owners	Assessment Numbers	Date of Demand ----------190--	Assessment Due and Unpaid		SUBSEQUENT PAYMENTS
	Assessment Number	Block	Tract or Subdivision	Lot	Dollars	Cents				Dollars	Cents	
Unknown	70	56	Roseville	3	2							PAID IN FULL RET. ON ASSESSMENT ROLL.
Unknown	71	56	Roseville	4	2							PAID IN FULL RET. ON ASSESSMENT ROLL.
Unknown	72	56	Roseville	5	2							PAID IN FULL RET. ON ASSESSMENT ROLL.
Unknown	73	56	Roseville	6	2							PAID IN FULL RET. ON ASSESSMENT ROLL.
Unknown	74	56	Roseville	7	2							PAID IN FULL RET. ON ASSESSMENT ROLL.
Unknown	75	56	Roseville	8	2							PAID IN FULL RET. ON ASSESSMENT ROLL.
Unknown	76	56	Roseville	9	2							PAID IN FULL RET. ON ASSESSMENT ROLL.
Unknown	77	56	Roseville	10	2							PAID IN FULL RET. ON ASSESSMENT ROLL.
Unknown	78	56	Roseville	11	2							PAID IN FULL RET. ON ASSESSMENT ROLL.
Unknown	79	56	Roseville	12	2							PAID IN FULL RET. ON ASSESSMENT ROLL.
Unknown	80	57	Roseville	1	2							
Unknown	81	57	Roseville	2	2							
Unknown	82	57	Roseville	3	2							
Unknown	83	57	Roseville	4	2							
Unknown	84	57	Roseville	5	2							
Unknown	85	57	Roseville	6	2							
Unknown	86	57	Roseville	7	2							
Unknown	87	57	Roseville	8	2							
Unknown	88	57	Roseville	9	2							
Unknown	89	57	Roseville	10	2							
Unknown	90	57	Roseville	11	2							
Unknown	91	57	Roseville	12	2							
Unknown	92	48	Roseville	1	2							
Unknown	93	48	Roseville	2	2							
Unknown	94	48	Roseville	3	2							
Unknown	95	48	Roseville	4	2							
Unknown	96	48	Roseville	5	2							
Unknown	97	48	Roseville	6	2							
Unknown	98	48	Roseville	7	2							
Unknown	99	48	Roseville	8	2							
Unknown	100	48	Roseville	9	2							
Unknown	101	48	Roseville	10	2							
Unknown	102	48	Roseville	11	2							
Unknown	103	48	Roseville	12	2							
Unknown	104	41	Roseville	1	2							
Unknown	105	41	Roseville	2	2							
Unknown	106	41	Roseville	3	2							
Unknown	107	41	Roseville	4	2							
Unknown	108	41	Roseville	5	2							
Unknown	109	41	Roseville	6	2							
Unknown	110	41	Roseville	7	2							
Unknown	111	41	Roseville	8	2							
Unknown	112	41	Roseville	9	2							
Unknown	113	41	Roseville	10	2							
Unknown	114	41	Roseville	11	2							
Unknown	115	41	Roseville	12	2							
Unknown	116	32	Roseville	1	2							
Unknown	117	32	Roseville	2	2							
Unknown	118	32	Roseville	3	2							PAID IN FULL RET. ON ASSESSMENT ROLL.
Unknown	119	32	Roseville	4	2							PAID IN FULL RET. ON ASSESSMENT ROLL.
Unknown	120	32	Roseville	5	2							PAID IN FULL RET. ON ASSESSMENT ROLL.
Unknown	121	32	Roseville	6	2							PAID IN FULL RET. ON ASSESSMENT ROLL.
Unknown	122	32	Roseville	7	2							
Unknown	123	32	Roseville	8	2							

Canceled 190
By

OWNERS	ASSESSED UPON: Assessment Number	Block	Tract or Subdivision	Lot	Total Assessment: Dollars	Cents	Demands made upon as Owners	Assessment Numbers	Date of Demand ----------190--	Assessment Due and Unpaid: Dollars Cents	SUBSEQUENT PAYMENTS
Unknown	124	32	Roseville	9	2						PAID IN FULL RET. ON ASSESSMENT ROLL.
Unknown	125	32	Roseville	10	2						PAID IN FULL RET. ON ASSESSMENT ROLL.
Unknown	126	32	Roseville	11	2						PAID IN FULL RET. ON ASSESSMENT ROLL.
Unknown	127	32	Roseville	12	2						PAID IN FULL RET. ON ASSESSMENT ROLL.
Unknown	128	23	Roseville	1	2						
Unknown	129	23	Roseville	2	2						
Unknown	130	23	Roseville	3	2						
Unknown	131	23	Roseville	4	2						
Unknown	132	23	Roseville	5	2						
Unknown	133	23	Roseville	6	2						
Unknown	134	23	Roseville	7	2						
Unknown	135	23	Roseville	8	2						
Unknown	136	23	Roseville	9	2						
Unknown	137	23	Roseville	10	2						
Unknown	138	23	Roseville	11	2						
Unknown	139	23	Roseville	12	2						
Unknown	140	14	Roseville	1	2						
Unknown	141	14	Roseville	2	2						
Unknown	142	14	Roseville	3	2						
Unknown	143	14	Roseville	4	2						
Unknown	144	14	Roseville	5	2						
Unknown	145	14	Roseville	6	2						
Unknown	146	14	Roseville	7	2						
Unknown	147	14	Roseville	8	2						
Unknown	148	14	Roseville	9	2						
Unknown	149	14	Roseville	10	2						
Unknown	150	14	Roseville	11	2						
Unknown	151	14	Roseville	12	2						
Unknown	152	13	Roseville	1	2						
Unknown	153	13	Roseville	2	2						
Unknown	154	13	Roseville	3	2						
Unknown	155	13	Roseville	4	2						
Unknown	156	13	Roseville	5	2						PAID IN FULL RET. ON ASSESSMENT ROLL.
Unknown	157	13	Roseville	6	2						PAID IN FULL RET. ON ASSESSMENT ROLL.
Unknown	158	13	Roseville	7	2						
Unknown	159	13	Roseville	8	2						
Unknown	160	13	Roseville	9	2						
Unknown	161	13	Roseville	10	2						
Unknown	162	13	Roseville	11	2						
Unknown	163	13	Roseville	12	2						
Unknown	164	24	Roseville	1	2						
Unknown	165	24	Roseville	2	2						
Unknown	166	24	Roseville	3	2						
Unknown	167	24	Roseville	4	2						
Unknown	168	24	Roseville	5	2						PAID IN FULL RET. ON ASSESSMENT ROLL.
Unknown	169	24	Roseville	6	2						PAID IN FULL RET. ON ASSESSMENT ROLL.
Unknown	170	24	Roseville	7	2						
Unknown	171	24	Roseville	8	2						
Unknown	172	24	Roseville	9	2						PAID IN FULL RET. ON ASSESSMENT ROLL.
Unknown	173	24	Roseville	10	2						
Unknown	174	24	Roseville	11	2						PAID IN FULL RET. ON ASSESSMENT ROLL.
Unknown	175	24	Roseville	12	2						
Unknown	176	31	Roseville	1	2						
Unknown	177	31	Roseville	2	2						

200

ss	ASSESSED UPON				Total Assessment		Demands made upon as Owners	Assessment Numbers	Date of Demand ----------190--	Assessment Due and Unpaid		SUBSEQUENT PAYMENTS
	Assessment Number	Block	Tract or Subdivision	Lot	Dollars	Cents				Dollars	Cents	
known	178	31	Roseville	3	2							
known	179	31	Roseville	4	2							
known	180	31	Roseville	5	2							PAID IN FULL RET. ON ASSESSMENT ROLL.
known	181	31	Roseville	6	2							PAID IN FULL RET. ON ASSESSMENT ROLL.
known	182	31	Roseville	7	2							PAID IN FULL RET. ON ASSESSMENT ROLL.
known	183	31	Roseville	8	2							
known	184	31	Roseville	9	2							
known	185	31	Roseville	10	2							
known	186	31	Roseville	11	2							PAID IN FULL RET. ON ASSESSMENT ROLL.
known	187	31	Roseville	12	2							PAID IN FULL RET. ON ASSESSMENT ROLL.
known	188	42	Roseville	1	2							
known	189	42	Roseville	2	2							
known	190	42	Roseville	3	2							
known	191	42	Roseville	4	2							PAID IN FULL RET. ON ASSESSMENT ROLL.
known	192	42	Roseville	5	2							PAID IN FULL RET. ON ASSESSMENT ROLL.
known	193	42	Roseville	6	2							PAID IN FULL RET. ON ASSESSMENT ROLL.
known	194	42	Roseville	7	2							PAID IN FULL RET. ON ASSESSMENT ROLL.
known	195	42	Roseville	8	2							PAID IN FULL RET. ON ASSESSMENT ROLL.
known	196	42	Roseville	9	2							PAID IN FULL RET. ON ASSESSMENT ROLL.
known	197	42	Roseville	10	2							
known	198	42	Roseville	11	2							
known	199	42	Roseville	12	2							PAID IN FULL RET. ON ASSESSMENT ROLL.
known	200	47	Roseville	1	2							
known	201	47	Roseville	2	2							
known	202	47	Roseville	3	2							
known	203	47	Roseville	4	2							
known	204	47	Roseville	5	2							
known	205	47	Roseville	6	2							PAID IN FULL RET. ON ASSESSMENT ROLL.
known	206	47	Roseville	7	2							
known	207	47	Roseville	8	2							
known	208	47	Roseville	9	2							PAID IN FULL RET. ON ASSESSMENT ROLL.
known	209	47	Roseville	10	2							PAID IN FULL RET. ON ASSESSMENT ROLL.
known	210	47	Roseville	11	2							PAID IN FULL RET. ON ASSESSMENT ROLL.
known	211	47	Roseville	12	2							PAID IN FULL RET. ON ASSESSMENT ROLL.
known	212	58	Roseville	1	2							PAID IN FULL RET. ON ASSESSMENT ROLL.
known	213	58	Roseville	2	2							PAID IN FULL RET. ON ASSESSMENT ROLL.
known	214	58	Roseville	3	2							
known	215	58	Roseville	4	2							
known	216	58	Roseville	5	2							
known	217	58	Roseville	6	2							
known	218	58	Roseville	7	2							
known	219	58	Roseville	8	2							
known	220	58	Roseville	9	2							
known	221	58	Roseville	10	2							PAID IN FULL RET. ON ASSESSMENT ROLL.
known	222	58	Roseville	11	2							PAID IN FULL RET. ON ASSESSMENT ROLL.
known	223	58	Roseville	12	2					2	00	PAID IN FULL RET. ON ASSESSMENT ROLL.
known	224	1	Roseville	1	1	75				1	75	
known	225	2	Roseville	1	3	30						
known	226	2	Roseville	2	3	30						
known	227	3	Roseville	1	3	30						PAID IN FULL RET. ON ASSESSMENT ROLL.
known	228	3	Roseville	2	3	30						PAID IN FULL RET. ON ASSESSMENT ROLL.
known	229	18	Roseville	1	1	20						PAID IN FULL RET. ON ASSESSMENT ROLL.
known	230	18	Roseville	2	2	00						PAID IN FULL RET. ON ASSESSMENT ROLL.
known	231	18	Roseville	3	2	00						PAID IN FULL RET. ON ASSESSMENT ROLL.

OWNERS	ASSESSED UPON: Assessment Number	Block	Tract or Subdivision	Lot	Total Assessment: Dollars	Cents	Demands made upon as Owners	Assessment Numbers	Date of Demand ----------190--	Assessment Due and Unpaid: Dollars	Cents	SUBSEQUENT PAYMENTS
Unknown	232	18	Roseville	4	1	20						PAID IN FUL RET. ON ASSESSMENT RO
Unknown	233	19	Roseville	1	1	20						
Unknown	234	19	Roseville	2	2	00						
Unknown	235	19	Roseville	3	2	00						
Unknown	236	19	Roseville	4	1	20						
Unknown	237	36	Roseville	1	1	20						
Unknown	238	36	Roseville	2	2	00						
Unknown	239	36	Roseville	3	2	00						
Unknown	240	36	Roseville	4	1	20						
Unknown	241	37	Roseville	1	1	20						
Unknown	242	37	Roseville	2	2	00						
Unknown	243	37	Roseville	3	2	00						
Unknown	244	37	Roseville	4	1	20						
Unknown	245	√2	Roseville	1	1	20						
Unknown	246	√2	Roseville	2	2	00						
Unknown	247	√2	Roseville	3	2	00						
Unknown	248	√2	Roseville	4	1	20						
Unknown	249	√3	Roseville	1	1	20						PAID IN FULL RET. ON ASSESSMENT ROLL.
Unknown	250	√3	Roseville	2	2	00						PAID IN FU RET. ON ASSESSMENT
Unknown	251	√3	Roseville	3	2	00						PAID IN FU RET. ON ASSESSMENT
Unknown	252	√3	Roseville	4	1	20						PAID IN FULL RET. ON ASSESSMENT ROLL
Unknown	253	√√	Roseville	1	2	00						PAID IN FU RET. ON ASSESSMENT
Unknown	254	√√	Roseville	2	2							PAID IN FULL RET. ON ASSESSMENT ROLL.
Unknown	255	√4	Roseville	3	2							PAID IN FUL RET. ON ASSESSMENT RO
Unknown	256	√√	Roseville	4	2							PAID IN FULL RET. ON ASSESSMENT RO
Unknown	257	√4	Roseville	5	2							PAID IN FU RET. ON ASSESSMENT
Unknown	258	√4	Roseville	6	2		200					PAID IN FULL RET. ON ASSESSMENT R
Unknown	259	√4	Roseville	7	2							PAID IN FULL RET. ON ASSESSMENT ROLL.
Unknown	260	√4	Roseville	8	2							PAID IN FU RET. ON ASSESSMENT R
Unknown	261	√4	Roseville	9	2							PAID IN FU RET. ON ASSESSMENT RO
Unknown	262	√4	Roseville	10	2							PAID IN FULL RET. ON ASSESSMENT ROLL
Unknown	263	√4	Roseville	11	2							PAID IN FUL RET. ON ASSESSMENT RO
Unknown	264	√4	Roseville	12	2							PAID IN FULL RET. ON ASSESSMENT ROLL.
Unknown	265	√1	Roseville	1	2							
Unknown	266	√1	Roseville	2	2							
Unknown	267	√1	Roseville	3	2							
Unknown	268	√1	Roseville	4	2							
Unknown	269	√1	Roseville	5	2							
Unknown	270	√1	Roseville	6	2							
Unknown	271	√1	Roseville	7	2							
Unknown	272	√1	Roseville	8	2							
Unknown	273	√1	Roseville	9	2		00					
Unknown	274	√1	Roseville	10	2							
Unknown	275	√1	Roseville	11	2							
Unknown	276	√1	Roseville	12	2							
Unknown	277	38	Roseville	1	2							PAID IN FULL RET. ON ASSESSMENT ROLL
Unknown	278	38	Roseville	2	2							PAID IN FUL RET. ON ASSESSMENT RO
Unknown	279	38	Roseville	3	2							PAID IN FULL RET. ON ASSESSMENT ROLL.
Unknown	280	38	Roseville	4	2							PAID IN FULL RET. ON ASSESSMENT ROLL.
Unknown	281	38	Roseville	5	2							PAID IN FULL RET. ON ASSESSMENT ROLL.
Unknown	282	38	Roseville	6	2							PAID IN FUL RET. ON ASSESSMENT RO
Unknown	283	38	Roseville	7	2							PAID IN FULL RET. ON ASSESSMENT RO
Unknown	284	38	Roseville	8	2							PAID IN FU RET. ON ASSESSMENT RO

28	ASSESSED UPON				Total Assessment		Demands made upon as Owners	Assessment Numbers	Date of Demand ----------190--	Assessment Due and Unpaid		SUBSEQUENT PAYMENTS
	Assessment Number	Block	Tract or Subdivision	Lot	Dollars	Cents				Dollars	Cents	
Unknown	286	38	Roseville	10	2							PAID IN FULL RET. ON ASSESSMENT ROLL
Unknown	287	38	Roseville	11	2							PAID IN FULL RET. ON ASSESSMENT ROLL
Unknown	288	38	Roseville	12	2							PAID IN FULL RET. ON ASSESSMENT ROLL
Unknown	289	35	Roseville	1	2							PAID IN FULL RET. ON ASSESSMENT ROLL
Unknown	290	35	Roseville	2	2							PAID IN FULL RET. ON ASSESSMENT ROLL
Unknown	291	35	Roseville	3	2							PAID IN FULL RET. ON ASSESSMENT ROLL
Unknown	292	35	Roseville	4	2							PAID IN FULL RET. ON ASSESSMENT ROLL
Unknown	293	35	Roseville	5	2							PAID IN FULL RET. ON ASSESSMENT ROLL
Unknown	294	35	Roseville	6	2							PAID IN FULL RET. ON ASSESSMENT ROLL
Unknown	295	35	Roseville	7	2							PAID IN FULL RET. ON ASSESSMENT ROLL
Unknown	296	35	Roseville	8	2							PAID IN FULL RET. ON ASSESSMENT ROLL
Unknown	297	35	Roseville	9	2							PAID IN FULL RET. ON ASSESSMENT ROLL
Unknown	298	35	Roseville	10	2							PAID IN FULL RET. ON ASSESSMENT ROLL
Unknown	299	35	Roseville	11	2							PAID IN FULL RET. ON ASSESSMENT ROLL
Unknown	300	35	Roseville	12	2							PAID IN FULL RET. ON ASSESSMENT ROLL
Unknown	301	20	Roseville	1	2							
Unknown	302	20	Roseville	2	2							
Unknown	303	20	Roseville	3	2							
Unknown	304	20	Roseville	4	2							
Unknown	305	20	Roseville	5	2							
Unknown	306	20	Roseville	6	2							
Unknown	307	20	Roseville	7	2							
Unknown	308	20	Roseville	8	2							
Unknown	309	20	Roseville	9	2							
Unknown	310	20	Roseville	10	2							
Unknown	311	20	Roseville	11	2							
Unknown	312	20	Roseville	12	2							
Unknown	313	17	Roseville	1	2							
Unknown	314	17	Roseville	2	2							
Unknown	315	17	Roseville	3	2							
Unknown	316	17	Roseville	4	2							
Unknown	317	17	Roseville	5	2							
Unknown	318	17	Roseville	6	2							
Unknown	319	17	Roseville	7	2							
Unknown	320	17	Roseville	8	2							
Unknown	321	17	Roseville	9	2							
Unknown	322	17	Roseville	10	2							
Unknown	323	17	Roseville	11	2							
Unknown	324	17	Roseville	12	2							
Unknown	325	16	Roseville	1	2							
Unknown	326	16	Roseville	2	2							
Unknown	327	16	Roseville	3	2							
Unknown	328	16	Roseville	4	2							
Unknown	329	16	Roseville	5	2							
Unknown	330	16	Roseville	6	2							
Unknown	331	16	Roseville	7	2							
Unknown	332	16	Roseville	8	2							
Unknown	333	16	Roseville	9	2							
Unknown	334	16	Roseville	10	2							
Unknown	335	16	Roseville	11	2							
Unknown	336	16	Roseville	12	2							
Unknown	337	24	Roseville	1	2							
Unknown	338	21	Roseville	2	2							
Unknown	339	21	Roseville	3	2							PAID IN FULL RET. ON ASSESSMENT ROLL

7 0 1 a

OWNERS	ASSESSED UPON				Total Assessment		Demands made upon as Owners	Assessment Numbers	Date of Demand ----------190--	Assessment Due and Unpaid		SUBSEQUENT PAYMENTS
	Assessment Number	Block	Tract or Subdivision	Lot	Dollars	Cents				Dollars	Cents	
Unknown	340	21	Roseville	4	2							PAID IN FU RET. ON ASSESSME
Unknown	341	21	Roseville	5	2							PAID IN FU ON ASSESSMENT
Unknown	342	21	Roseville	6	2							PAID IN FU RET. ON ASSESSMENT
Unknown	343	21	Roseville	7	2							PAID IN FU RET. ON ASSESSMENT
Unknown	344	21	Roseville	8	2							PAID IN FUL RET. ON ASSESSMENT
Unknown	345	21	Roseville	9	2							PAID IN FU RET. ON ASSESSMENT
Unknown	346	21	Roseville	10	2							PAID IN FU RET. ON ASSESSMENT
Unknown	347	21	Roseville	11	2							PAID IN FU ON ASSESSMENT
Unknown	348	21	Roseville	12	2							PAID IN FU RET. ON ASSESSMENT
Unknown	349	34	Roseville	1	2							PAID IN FU RET. ON ASSESSMENT
Unknown	350	34	Roseville	2	2							PAID IN FU RET. ON ASSESSMENT
Unknown	351	34	Roseville	3	2							PAID IN FU RET. ON ASSESSMENT
Unknown	352	34	Roseville	4	2							PAID IN FU RET. ON ASSESSMENT
Unknown	353	34	Roseville	5	2							PAID IN FUL RET. ON ASSESSMENT
Unknown	354	34	Roseville	6	2							PAID IN FU RET. ON ASSESSMEN
Unknown	355	34	Roseville	7	2							PAID IN FU RET. ON ASSESSMENT
Unknown	356	34	Roseville	8	2							PAID IN FUL RET. ON ASSESSMENT
Unknown	357	34	Roseville	9	2							PAID IN FULL RET. ON ASSESSMENT ROLL
Unknown	358	34	Roseville	10	2							
Unknown	359	34	Roseville	11	2							
Unknown	360	34	Roseville	12	2							
Unknown	361	39	Roseville	1	2							
Unknown	362	39	Roseville	2	2							
Unknown	363	39	Roseville	3	2							
Unknown	364	39	Roseville	4	2							
Unknown	365	39	Roseville	5	2							via
Unknown	366	39	Roseville	6	2							
Unknown	367	39	Roseville	7	2							
Unknown	368	39	Roseville	8	2							
Unknown	369	39	Roseville	9	2							
Unknown	370	39	Roseville	10	2							
Unknown	371	39	Roseville	11	2							
Unknown	372	39	Roseville	12	2							
Unknown	373	50	Roseville	1	2							PAID IN FU CONTRACTORS RE
Unknown	374	50	Roseville	2	2							PAID IN FULL CONTRACTORS RECEIPT.
Unknown	375	50	Roseville	3	2							PAID IN FULL CONTRACTORS RECEIPT.
Unknown	376	50	Roseville	4	2							PAID IN FULL CONTRACTORS RECEIPT.
Unknown	377	50	Roseville	5	2							PAID IN FULL CONTRACTORS RECEIPT.
Unknown	378	50	Roseville	6	2							PAID IN FULL CONTRACTORS RECEIPT.
Unknown	379	50	Roseville	7	2							PAID IN FULL CONTRACTORS RECEIPT.
Unknown	380	50	Roseville	8	2							PAID IN FULL CONTRACTORS RECEIPT.
Unknown	381	50	Roseville	9	2							PAID IN FULL CONTRACTORS RECEIPT.
Unknown	382	50	Roseville	10	2							PAID IN FULL CONTRACTORS RECEIPT.
Unknown	383	50	Roseville	11	2							PAID IN FULL CONTRACTORS RECEIPT.
Unknown	384	50	Roseville	12	2							PAID IN FULL CONTRACTORS RECEIPT.
Unknown	385	55	Roseville	1	2							
Unknown	386	55	Roseville	2	2							
Unknown	387	55	Roseville	3	2							
Unknown	388	55	Roseville	4	2							
Unknown	389	55	Roseville	5	2							
Unknown	390	55	Roseville	6	2							
Unknown	391	55	Roseville	7	2							
Unknown	392	55	Roseville	8	2							
Unknown	393	55	Roseville	9	2							

...s	ASSESSED UPON				Total Assessment		Demands made upon as Owners	Assessment Numbers	Date of Demand ----------190--	Assessment Due and Unpaid		SUBSEQUENT PAYMENTS
	Assessment Number	Block	Tract or Subdivision	Lot	Dollars	Cents				Dollars	Cents	
Unknown	394	√√	Roseville	10	2	00						
Unknown	395	√√	Roseville	11	2	00						
Unknown	396	√√	Roseville	12	2	00						
Unknown	397	68	Roseville	1	1	20						PAID IN FULL RET. ON ASSESSMENT ROLL.
Unknown	398	68	Roseville	2	2	00						PAID IN FULL RET. ON ASSESSMENT ROLL.
Unknown	399	68	Roseville	4	1	20						PAID IN FULL RET. ON ASSESSMENT ROLL.
Unknown	400	68	Roseville	3	2	00						PAID IN FULL RET. ON ASSESSMENT ROLL.
Unknown	401	69	Roseville	1	1	20						PAID IN FULL RET. ON ASSESSMENT ROLL.
Unknown	402	69	Roseville	2	2	00						PAID IN FULL RET. ON ASSESSMENT ROLL.
Unknown	403	69	Roseville	4	1	20						PAID IN FULL RET. ON ASSESSMENT ROLL.
Unknown	404	69	Roseville	3	2	00						PAID IN FULL RET. ON ASSESSMENT ROLL.
Unknown	405	85	Roseville	1	1	20						PAID IN FULL RET. ON ASSESSMENT ROLL.
Unknown	406	85	Roseville	2	2	00						PAID IN FULL RET. ON ASSESSMENT ROLL.
Unknown	407	85	Roseville	4	1	20						PAID IN FULL RET. ON ASSESSMENT ROLL.
Unknown	408	85	Roseville	3	2	00						PAID IN FULL RET. ON ASSESSMENT ROLL.
Unknown	409	86	Roseville	1	1	00						PAID IN FULL RET. ON ASSESSMENT ROLL.
Unknown	410	86	Roseville	2	1	70						PAID IN FULL RET. ON ASSESSMENT ROLL.
Unknown	411	67	Roseville	1	2	00						
Unknown	412	67	Roseville	2	2							
Unknown	413	67	Roseville	3	2							
Unknown	414	67	Roseville	4	2							
Unknown	415	67	Roseville	√	2							
Unknown	416	67	Roseville	6	2							
Unknown	417	67	Roseville	7	2							PAID IN FULL RET. ON ASSESSMENT ROLL.
Unknown	418	67	Roseville	8	2							PAID IN FULL RET. ON ASSESSMENT ROLL.
Unknown	419	67	Roseville	9	2							
Unknown	420	67	Roseville	10	2							
Unknown	421	67	Roseville	11	2							
Unknown	422	67	Roseville	12	2							
Unknown	423	70	Roseville	1	2							
Unknown	424	70	Roseville	2	2							
Unknown	425	70	Roseville	3	2	00						
Unknown	426	70	Roseville	4	2							
Unknown	427	70	Roseville	√	2							
Unknown	428	70	Roseville	6	2							
Unknown	429	70	Roseville	7	2							
Unknown	430	70	Roseville	8	2							
Unknown	431	70	Roseville	9	2							
Unknown	432	70	Roseville	10	2							
Unknown	433	70	Roseville	11	2							
Unknown	434	70	Roseville	12	2							
Unknown	435	84	Roseville	1	2							
Unknown	436	84	Roseville	2	2							
Unknown	437	84	Roseville	3	2							
Unknown	438	84	Roseville	4	2							
Unknown	439	84	Roseville	√	2							
Unknown	440	84	Roseville	6	2							
Unknown	441	84	Roseville	7	2							
Unknown	442	84	Roseville	8	2							
Unknown	443	84	Roseville	9	2							
Unknown	444	84	Roseville	10	2							
Unknown	445	84	Roseville	11	2							
Unknown	446	84	Roseville	12	2	00						
Unknown	447	87	Roseville	1	1	70						

OWNERS	ASSESSED UPON				Total Assessment		Demands made upon as Owners	Assessment Numbers	Date of Demand ----------190--	Assessment Due and Unpaid		SUBSEQUENT PAYMENTS
	Assessment Number	Block	Tract or Subdivision	Lot	Dollars	Cents				Dollars	Cents	
Unknown	448	87	Roseville	2	1	85						
Unknown	449	87	Roseville	3	2	00						
Unknown	450	87	Roseville	4	2	00						
Unknown	451	87	Roseville	5	2	00						
Unknown	452	87	Roseville	6	2	00						
Unknown	453	87	Roseville	7	2	00						
Unknown	454	87	Roseville	8	2	00						
Unknown	455	87	Roseville	9	2	00						
Unknown	456	87	Roseville	10	2	00						
Unknown	457	87	Roseville	11	1	00						
Unknown	458	102	Roseville	1	1	00						
Unknown	459	102	Roseville	2	2	00						
Unknown	460	102	Roseville	3	2	00						
Unknown	461	102	Roseville	4	2	00						
Unknown	462	102	Roseville	5	2	00						
Unknown	463	102	Roseville	6	2	00						
Unknown	464	102	Roseville	7	2	00						
Unknown	465	102	Roseville	8	2	00						
Unknown	466	102	Roseville	9	2	00						
Unknown	467	102	Roseville	10	1	00						
Unknown	468	103	Roseville	1	1	00						
Unknown	469	103	Roseville	2	2	00						
Unknown	470	103	Roseville	3	2	00						
Unknown	471	103	Roseville	4	2	00						
Unknown	472	103	Roseville	5	2	00						
Unknown	473	103	Roseville	6	2	00						
Unknown	474	103	Roseville	7	2	00						
Unknown	475	103	Roseville	8	2	00	assigned to A. H. Rendell. Home Savings Bank. By Crouch & Crouch attorneys					
Unknown	476	103	Roseville	9	2	00						
Unknown	477	103	Roseville	10	1	00						
Unknown	478	104	Roseville	1	1	00						
Unknown	479	104	Roseville	2	1	00						
Unknown	480	104	Roseville	3	1	00			3 5 2			PAID IN FULL CONTRACTORS RECEIPT.
Unknown	481	104	Roseville	4	1	00						PAID IN FULL CONTRACTORS RECEIPT.
Unknown	482	104	Roseville	5	1	00						
Unknown	483	104	Roseville	6	1	00						
Unknown	484	104	Roseville	7	1	00						
Unknown	485	104	Roseville	8	1	00						
Unknown	486	104	Roseville	9	1	00						
Unknown	487	104	Roseville	10	1	00						
Unknown	488	104	Roseville	11	1	00						PAID IN FU RET. ON ASSESSMENT RO
Unknown	489	104	Roseville	12	1	00						PAID IN F RET. ON ASSESSMEN
Unknown	490	104	Roseville	13	1	00						PAID IN FU RET. ON ASSESSMENT RO
Unknown	491	104	Roseville	14	1	00						PAID IN FUL RET. ON ASSESSMENT RO
Unknown	492	104	Roseville	15	1	00						
Unknown	493	104	Roseville	16	1	00						
Unknown	494	104	Roseville	17	1	00						
Unknown	495	104	Roseville	18	1	00						
Unknown	496	104	Roseville	19	1	00						
Unknown	497	104	Roseville	20	1	00						
Unknown	498	104	Roseville	21	1	00						
Unknown	499	104	Roseville	22	1	00						
Unknown	500	104	Roseville	23	1	00						PAID IN FULL RET. ON ASSESSMENT ROLL.
Unknown	501	104	Roseville	24	1	00						PAID IN FULL RET. ON ASSESSMENT

...ss	ASSESSED UPON				Total Assessment		Demands made upon as Owners	Assessment Numbers	Date of Demand ----------190--	Assessment Due and Unpaid		SUBSEQUENT PAYMENTS
	Assessment Number	Block	Tract or Subdivision	Lot	Dollars	Cents				Dollars	Cents	
...known	502	101	Roseville	1	2							
...known	503	101	Roseville	2	2							
...known	504	101	Roseville	3	2							
...known	505	101	Roseville	4	2							PAID IN FULL RET. ON ASSESSMENT ROLL
...known	506	101	Roseville	5	2							PAID IN FULL RET. ON ASSESSMENT ROLL
...known	507	101	Roseville	6	2							PAID IN FULL RET. ON ASSESSMENT ROLL
...known	508	101	Roseville	7	2							PAID IN FULL RET. ON ASSESSMENT ROLL
...known	509	101	Roseville	8	2							PAID IN FULL RET. ON ASSESSMENT ROLL
...known	510	101	Roseville	9	2							PAID IN FULL RET. ON ASSESSMENT ROLL
...known	511	101	Roseville	10	2							PAID IN FULL RET. ON ASSESSMENT ROLL
...known	512	101	Roseville	11	2							PAID IN FULL RET. ON ASSESSMENT ROLL
...known	513	101	Roseville	12	2							PAID IN FULL RET. ON ASSESSMENT ROLL
...known	514	88	Roseville	1	2							
...known	515	88	Roseville	2	2							
...known	516	88	Roseville	3	2							
...known	517	88	Roseville	4	2							
...known	518	88	Roseville	5	2							
...known	519	88	Roseville	6	2							
...known	520	88	Roseville	7	2							
...known	521	88	Roseville	8	2							
...known	522	88	Roseville	9	2							
...known	523	88	Roseville	10	2							
...known	524	88	Roseville	11	2							
...known	525	88	Roseville	12	2							
...known	526	83	Roseville	1	2							
...known	527	83	Roseville	2	7200	each						
...known	528	83	Roseville	3	2							
...known	529	83	Roseville	4	2							
...known	530	83	Roseville	5	2							
...known	531	83	Roseville	6	2							
...known	532	83	Roseville	7	2							
...known	533	83	Roseville	8	2							
...known	534	83	Roseville	9	2							
...known	535	83	Roseville	10	2							
...known	536	83	Roseville	11	2							
...known	537	83	Roseville	12	2							
...known	538	71	Roseville	1	2							
...known	539	71	Roseville	2	2							
...known	540	71	Roseville	3	2							
...known	541	71	Roseville	4	2							
...known	542	71	Roseville	5	2							
...known	543	71	Roseville	6	2							
...known	544	71	Roseville	7	2							
...known	545	71	Roseville	8	2							
...known	546	71	Roseville	9	2							
...known	547	71	Roseville	10	2							
...known	548	71	Roseville	11	2							
...known	549	71	Roseville	12	2							
...known	550	66	Roseville	1	2							PAID IN FULL RET. ON ASSESSMENT ROLL
...known	551	66	Roseville	2	2							PAID IN FULL RET. ON ASSESSMENT ROLL
...known	552	66	Roseville	3	2							PAID IN FULL RET. ON ASSESSMENT ROLL
...known	553	66	Roseville	4	2							PAID IN FULL RET. ON ASSESSMENT ROLL
...known	554	66	Roseville	5	2							PAID IN FULL RET. ON ASSESSMENT ROLL
...known	555	66	Roseville	6	2							PAID IN FULL RET. ON ASSESSMENT ROLL

Canceled
190
By

OWNERS	ASSESSED UPON				Total Assessment		Demands made upon as Owners	Assessment Numbers	Date of Demand ----------190--	Assessment Due and Unpaid		SUBSEQUENT PAYMENTS
	Assessment Number	Block	Tract or Subdivision	Lot	Dollars	Cents				Dollars	Cents	
Unknown	556	66	Roseville	7	2	00						PAID IN FULL RET. ON ASSESSMENT ROLL.
Unknown	557	66	Roseville	8	2							PAID IN FUI RET. ON ASSESSMENT RO
Unknown	558	66	Roseville	9	2							PAID IN FU RET. ON ASSESSMENT R
Unknown	559	66	Roseville	10	2							PAID IN FUL RET. ON ASSESSMENT RO
Unknown	560	66	Roseville	11	2							PAID IN FUI RET. ON ASSESSMENT RO
Unknown	561	66	Roseville	12	2							PAID IN FU RET. ON ASSESSMENT
Unknown	562	65	Roseville	1	2							PAID IN F RET. ON ASSESSMENT
Unknown	563	65	Roseville	2	2							PAID IN FUL! RET. ON ASSESSMENT RO.
Unknown	564	65	Roseville	3	2							PAID IN FU RET. ON ASSESSMENT
Unknown	565	65	Roseville	4	2							PAID IN FU RET. ON ASSESSMENT
Unknown	566	65	Roseville	5	2							PAID IN FU RET. ON ASSESSMENT
Unknown	567	65	Roseville	6	2							PAID IN FUI RET. ON ASSESSMENT RO.
Unknown	568	65	Roseville	7	2	00						PAID IN FU RET. ON ASSESSMENT R
Unknown	569	65	Roseville	8	2							PAID IN FU RET. ON ASSESSMENT R
Unknown	570	65	Roseville	9	2							PAID IN FU RET. ON ASSESSMENT
Unknown	571	65	Roseville	10	2							PAID IN FU RET. ON ASSESSMENT RO
Unknown	572	65	Roseville	11	2							PAID IN FU RET. ON ASSESSMENT RO
Unknown	573	65	Roseville	12	2							PAID IN FUL RET. ON ASSESSMENT RO
Unknown	574	72	Roseville	1	2							PAID IN FUL RET. ON ASSESSMENT RO.
Unknown	575	72	Roseville	2	2							PAID IN FUL! RET. ON ASSESSMENT RO.
Unknown	576	72	Roseville	3	2							PAID IN FUL! RET. ON ASSESSMENT RO.
Unknown	577	72	Roseville	4	2							PAID IN FUI RET. ON ASSESSMENT RO
Unknown	578	72	Roseville	5	2							PAID IN FU RET. ON ASSESSMENT
Unknown	579	72	Roseville	6	2							PAID IN FU RET. ON ASSESSMENT R
Unknown	580	72	Roseville	7	2							PAID IN FU RET. ON ASSESSMENT R
Unknown	581	72	Roseville	8	2							PAID IN FUI RET. ON ASSESSMENT RO.
Unknown	582	72	Roseville	9	2							PAID IN FUL RET. ON ASSESSMENT RO
Unknown	583	72	Roseville	10	2							PAID IN FULL RET. ON ASSESSMENT ROLL.
Unknown	584	72	Roseville	11	2							PAID IN FU RET. ON ASSESSMENT
Unknown	585	72	Roseville	12	2	00						PAID IN FU RET. ON ASSESSMENT R
Unknown	586	82	Roseville	1	1	00						
Unknown	587	82	Roseville	2	1							
Unknown	588	82	Roseville	3	1							
Unknown	589	82	Roseville	4	1							
Unknown	590	82	Roseville	5	1							
Unknown	591	82	Roseville	6	1							
Unknown	592	82	Roseville	7	1							
Unknown	593	82	Roseville	8	1							
Unknown	594	82	Roseville	9	1							PAID IN FULL RET. ON ASSESSMENT ROLL.
Unknown	595	82	Roseville	10	1							PAID IN FULL RET. ON ASSESSMENT ROLL.
Unknown	596	82	Roseville	11	1							PAID IN FULL RET. ON ASSESSMENT ROLL.
Unknown	597	82	Roseville	12	1	00						PAID IN FULL RET. ON ASSESSMENT ROLL.
Unknown	598	82	Roseville	13	1							
Unknown	599	82	Roseville	14	1							
Unknown	600	82	Roseville	15	1							
Unknown	601	82	Roseville	16	1							
Unknown	602	82	Roseville	17	1							
Unknown	603	82	Roseville	18	1							
Unknown	604	82	Roseville	19	1							
Unknown	605	82	Roseville	20	1							
Unknown	606	82	Roseville	21	1							
Unknown	607	82	Roseville	22	1							
Unknown	608	82	Roseville	23	1							PAID IN FULL RET. ON ASSESSMENT ROLL.
Unknown	609	82	Roseville	24	1	00						PAID IN FULL RET. ON ASSESSMENT ROLL.

ts	ASSESSED UPON				Total Assessment		Demands made upon as Owners	Assessment Numbers	Date of Demand ----------190--	Assessment Due and Unpaid		SUBSEQUENT PAYMENTS
	Assessment Number	Block	Tract or Subdivision	Lot	Dollars	Cents				Dollars	Cents	
known	610	89	Roseville	1	2							
known	611	89	Roseville	2	2							
known	612	89	Roseville	3	2							
known	613	89	Roseville	4	2							
known	614	89	Roseville	5	2							
known	615	89	Roseville	6	2							
known	616	89	Roseville	7	2							
known	617	89	Roseville	8	2							
known	618	89	Roseville	9	2							
known	619	89	Roseville	10	2							
known	620	89	Roseville	11	2							
known	621	89	Roseville	12	2							
known	622	100	Roseville	1	2							PAID IN FULL RET. ON ASSESSMENT ROLL
known	623	100	Roseville	2	2							PAID IN FULL RET. ON ASSESSMENT ROLL
known	624	100	Roseville	3	2							PAID IN FULL RET. ON ASSESSMENT ROLL
known	625	100	Roseville	4	2							PAID IN FULL RET. ON ASSESSMENT ROLL
known	626	100	Roseville	5	2							PAID IN FULL RET. ON ASSESSMENT ROLL
known	627	100	Roseville	6	2							PAID IN FULL RET. ON ASSESSMENT ROLL
known	628	100	Roseville	7	2							PAID IN FULL RET. ON ASSESSMENT ROLL
known	629	100	Roseville	8	2							PAID IN FULL RET. ON ASSESSMENT ROLL
known	630	100	Roseville	9	2							PAID IN FULL RET. ON ASSESSMENT ROLL
known	631	100	Roseville	10	2							PAID IN FULL RET. ON ASSESSMENT ROLL
known	632	100	Roseville	11	2							PAID IN FULL RET. ON ASSESSMENT ROLL
known	633	100	Roseville	12	2							PAID IN FULL RET. ON ASSESSMENT ROLL
known	634	105	Roseville	1	2							PAID IN FULL RET. ON ASSESSMENT ROLL
known	635	105	Roseville	2	2	00	each					PAID IN FULL RET. ON ASSESSMENT ROLL
known	636	105	Roseville	3	2							PAID IN FULL RET. ON ASSESSMENT ROLL
known	637	105	Roseville	4	2							PAID IN FULL RET. ON ASSESSMENT ROLL
known	638	105	Roseville	5	2							PAID IN FULL RET. ON ASSESSMENT ROLL
known	639	105	Roseville	6	2							PAID IN FULL RET. ON ASSESSMENT ROLL
known	640	105	Roseville	7	2							PAID IN FULL RET. ON ASSESSMENT ROLL
known	641	105	Roseville	8	2							PAID IN FULL RET. ON ASSESSMENT ROLL
known	642	105	Roseville	9	2							PAID IN FULL RET. ON ASSESSMENT ROLL
known	643	105	Roseville	10	2							PAID IN FULL RET. ON ASSESSMENT ROLL
known	644	105	Roseville	11	2							PAID IN FULL RET. ON ASSESSMENT ROLL
known	645	105	Roseville	12	2							PAID IN FULL RET. ON ASSESSMENT ROLL
known	646	64	Roseville	1	2							
known	647	64	Roseville	2	2							PAID IN FULL RET. ON ASSESSMENT ROLL
known	648	64	Roseville	3	2							PAID IN FULL RET. ON ASSESSMENT ROLL
known	649	64	Roseville	4	2							PAID IN FULL RET. ON ASSESSMENT ROLL
known	650	64	Roseville	5	2							PAID IN FULL RET. ON ASSESSMENT ROLL
known	651	64	Roseville	6	2							PAID IN FULL RET. ON ASSESSMENT ROLL
known	652	64	Roseville	7	2							
known	653	64	Roseville	8	2							
known	654	64	Roseville	9	2							PAID IN FULL RET. ON ASSESSMENT ROLL
known	655	64	Roseville	10	2							
known	656	64	Roseville	11	2							
known	657	64	Roseville	12	2							
known	658	73	Roseville	1	2							
known	659	73	Roseville	2	2							
known	660	73	Roseville	3	2							
known	661	73	Roseville	4	2							
known	662	73	Roseville	5	2							
known	663	73	Roseville	6	2							

OWNERS	ASSESSED UPON				Total Assessment		Demands made upon as Owners	Assessment Numbers	Date of Demand	Assessment Due and Unpaid		SUBSEQUENT PAYMENTS
	Assessment Number	Block	Tract or Subdivision	Lot	Dollars	Cents			----------190--	Dollars	Cents	
Unknown	664	73	Roseville	7	2							
Unknown	665	73	Roseville	8	2							
Unknown	666	73	Roseville	9	2							
Unknown	667	73	Roseville	10	2							
Unknown	668	73	Roseville	11	2							
Unknown	669	73	Roseville	12	2							
Unknown	670	81	Roseville	1	2							PAID IN FULL RET. ON ASSESSMENT ROLL.
Unknown	671	81	Roseville	2	2							
Unknown	672	81	Roseville	3	2							PAID IN FULL RET. ON ASSESSMENT ROLL.
Unknown	673	81	Roseville	4	2							PAID IN FULL RET. ON ASSESSMENT ROLL.
Unknown	674	81	Roseville	5	2							PAID IN FU RET. ON ASSESSMENT RO
Unknown	675	81	Roseville	6	2							PAID IN FULL RET. ON ASSESSMENT ROLL.
Unknown	676	81	Roseville	7	2							PAID IN PU RET. ON ASSESSMENT R
Unknown	677	81	Roseville	8	2							PAID IN R RET. ON ASSESSMENT RO
Unknown	678	81	Roseville	9	2							PAID IN FUL RET. ON ASSESSMENT RO
Unknown	679	81	Roseville	10	2							
Unknown	680	81	Roseville	11	2							
Unknown	681	81	Roseville	12	2							
Unknown	682	90	Roseville	1	2							
Unknown	683	90	Roseville	2	2							
Unknown	684	90	Roseville	3	2							
Unknown	685	90	Roseville	4	2							
Unknown	686	90	Roseville	5	2	00	ca					
Unknown	687	90	Roseville	6	2							
Unknown	688	90	Roseville	7	2							
Unknown	689	90	Roseville	8	2							
Unknown	690	90	Roseville	9	2							
Unknown	691	90	Roseville	10	2							
Unknown	692	90	Roseville	11	2							
Unknown	693	90	Roseville	12	2							
Unknown	694	99	Roseville	1	2							PAID IN FULL RET. ON ASSESSMENT ROLL.
Unknown	695	99	Roseville	2	2							PAID IN FULL RET. ON ASSESSMENT ROLL.
Unknown	696	99	Roseville	3	2							PAID IN FULL RET. ON ASSESSMENT ROLL.
Unknown	697	99	Roseville	4	2							PAID IN FULL RET. ON ASSESSMENT ROLL.
Unknown	698	99	Roseville	5	2							PAID IN FULL RET. ON ASSESSMENT ROLL.
Unknown	699	99	Roseville	6	2							PAID IN FU RET. ON ASSESSMENT RO
Unknown	700	99	Roseville	7	2							PAID IN FUL RET. ON ASSESSMENT R
Unknown	701	99	Roseville	8	2							PAID IN FULL RET. ON ASSESSMENT ROLL.
Unknown	702	99	Roseville	9	2							PAID IN FULL RET. ON ASSESSMENT ROLL.
Unknown	703	99	Roseville	10	2							PAID IN FUL RET. ON ASSESSMENT RO
Unknown	704	99	Roseville	11	2							PAID IN FULL RET. ON ASSESSMENT RO
Unknown	705	99	Roseville	12	2							PAID IN FULL RET. ON ASSESSMENT ROLL.
Unknown	706	106	Roseville	1	2							PAID IN FULL RET. ON ASSESSMENT ROLL.
Unknown	707	106	Roseville	2	2							PAID IN FULL RET. ON ASSESSMENT ROLL.
Unknown	708	106	Roseville	3	2							
Unknown	709	106	Roseville	4	2							PAID IN FULL RET. ON ASSESSMENT ROLL.
Unknown	710	106	Roseville	5	2							PAID IN FULL RET. ON ASSESSMENT ROLL.
Unknown	711	106	Roseville	6	2							
Unknown	712	106	Roseville	7	2							AID IN FULL RET. ON ASSESSMENT ROLL.
Unknown	713	106	Roseville	8	2							
Unknown	714	106	Roseville	9	2							
Unknown	715	106	Roseville	10	2							PAID IN FULL RET. ON ASSESSMENT ROLL.
Unknown	716	106	Roseville	11	2							PAID IN F RET. ON ASSESSM
Unknown	717	106	Roseville	12	2							PAID IN FULL RET. ON ASSESSMENT ROLL.

RS	Assessment Number	Block	Tract or Subdivision	Lot	Total Assessment Dollars	Total Assessment Cents	Demands made upon as Owners	Assessment Numbers	Date of Demand ----------190--	Assessment Due and Unpaid Dollars	Assessment Due and Unpaid Cents	SUBSEQUENT PAYMENTS
nknown	718	63	Roseville	1	2							
nknown	719	63	Roseville	2	2							
nknown	720	63	Roseville	3	2							
nknown	721	63	Roseville	4	2							
nknown	722	63	Roseville	5	2							
nknown	723	63	Roseville	6	2							
nknown	724	63	Roseville	7	2							
nknown	725	63	Roseville	8	2							
nknown	726	63	Roseville	9	2							
nknown	727	63	Roseville	10	2							
nknown	728	63	Roseville	11	2							
nknown	729	63	Roseville	12	2							
nknown	730	74	Roseville	1	2							PAID IN FULL RET. ON ASSESSMENT ROLL
nknown	731	74	Roseville	2	2							
nknown	732	74	Roseville	3	2							
nknown	733	74	Roseville	4	2							
nknown	734	74	Roseville	5	2							
nknown	735	74	Roseville	6	2							
nknown	736	74	Roseville	7	2							
nknown	737	74	Roseville	8	2							
nknown	738	74	Roseville	9	2							
nknown	739	74	Roseville	10	2							
nknown	740	74	Roseville	11	2	01	29					
nknown	741	74	Roseville	12	2							PAID IN FULL RET. ON ASSESSMENT ROLL
nknown	742	80	Roseville	1	2							
nknown	743	80	Roseville	2	2							
nknown	744	80	Roseville	3	2							
nknown	745	80	Roseville	4	2							
nknown	746	80	Roseville	5	2							
nknown	747	80	Roseville	6	2							
nknown	748	80	Roseville	7	2							
nknown	749	80	Roseville	8	2							
nknown	750	80	Roseville	9	2							
nknown	751	80	Roseville	10	2							
nknown	752	80	Roseville	11	2							
nknown	753	80	Roseville	12	2							
nknown	754	91	Roseville	1	2							
nknown	755	91	Roseville	2	2							
nknown	756	91	Roseville	3	2							
nknown	757	91	Roseville	4	2							
nknown	758	91	Roseville	5	2							
nknown	759	91	Roseville	6	2							
nknown	760	91	Roseville	7	2							PAID IN FULL RET. ON ASSESSMENT ROLL
nknown	761	91	Roseville	8	2							PAID IN FULL RET. ON ASSESSMENT ROLL
nknown	762	91	Roseville	9	2							
nknown	763	91	Roseville	10	2							
nknown	764	91	Roseville	11	2							
nknown	765	91	Roseville	12	2							
nknown	766	98	Roseville	1	2							
nknown	767	98	Roseville	2	2							
nknown	768	98	Roseville	3	2							
nknown	769	98	Roseville	4	2							
nknown	770	98	Roseville	5	2							Paid in full (365)
nknown	771	98	Roseville	6	2							