ERS	ASSESSED UPON				Total Assessment		Demands made upon as Owners	Assessment Numbers	Date of Demand	Assessment Due and Unpaid		SUBSEQUENT PAYMENTS
	Assessment Number	Block	Tract or Subdivision	Lot	Dollars	Cents			----------190--	Dollars	Cents	
nknown	70	26	University Heights	34	9	00	Unknown	70	MAY 18 1910	9	00	PAID IN FULL RET. ON ASSESSMENT ROLL
nknown	71	26	University Heights	35	8	00	Unknown	71	MAY 10 1910	8	00	PAID IN FULL RET. ON ASSESSMENT ROLL
nknown	72	26	University Heights	36	7	00	Unknown					PAID IN FULL RET. ON ASSESSMENT ROLL
nknown	73	44	University Heights	1	40	00						PAID IN FULL RET. ON ASSESSMENT ROLL
nknown	74	44	University Heights	2	17	00						PAID IN FULL RET. ON ASSESSMENT ROLL
nknown	75	44	University Heights	3	16	00						PAID IN FULL RET. ON ASSESSMENT ROLL
nknown	76	44	University Heights	4	15	00						PAID IN FULL RET. ON ASSESSMENT ROLL
nknown	77	44	University Heights	5	14	00	Unknown	77	MAY 18 1910	14	00	PAID IN FULL RET. ON ASSESSMENT ROLL
nknown	78	44	University Heights	6	13	00						PAID IN FULL RET. ON ASSESSMENT ROLL
nknown	79	44	University Heights	7	12	00						Paid in full
nknown	80	44	University Heights	8	11	00						Paid in full
nknown	81	44	University Heights	9	10	00						Paid in full
nknown	82	44	University Heights	10	9	00						Paid in full
nknown	83	44	University Heights	11	8	00						PAID IN FULL RET. ON ASSESSMENT ROLL
nknown	84	44	University Heights	12	7	00						PAID IN FULL RET. ON ASSESSMENT ROLL
nknown	85	44	University Heights	37	7	00						PAID IN FULL RET. ON ASSESSMENT ROLL
nknown	86	44	University Heights	38	8	00						PAID IN FULL RET. ON ASSESSMENT ROLL
nknown	87	44	University Heights	39	9	00						Paid in full
nknown	88	44	University Heights	40	10	00				1008		Paid in full
nknown	89	44	University Heights	41	11	00						Paid in full
nknown	90	44	University Heights	42	12	00						PAID IN FULL RET. ON ASSESSMENT ROLL
nknown	91	44	University Heights	43	13	00	Unknown	91	MAY 18 1910			PAID IN FULL CERTIFICATE NO. 1125
nknown	92	44	University Heights	44	14	00	Unknown	92	MAY 18 1910			PAID IN FULL CERTIFICATE NO. 1125
nknown	93	44	University Heights	45	15	00						PAID IN FULL RET. ON ASSESSMENT ROLL
nknown	94	44	University Heights	46	16	00						PAID IN FULL RET. ON ASSESSMENT ROLL
nknown	95	44	University Heights	47	17	00	Unknown	95	MAY 18 1910			Paid in full
nknown	96	44	University Heights	48	40	00	Unknown	96	MAY 18 1910	1106		Paid in full
nknown	97	27	University Heights	1	1	15	Unknown	97	MAY 18 1910			PAID IN FULL RET. ON ASSESSMENT ROLL
nknown	98	27	University Heights	2	7	26	Unknown	98	MAY 18 1910			PAID IN FULL RET. ON ASSESSMENT ROLL
nknown	99	27	University Heights	3	10	00	Unknown	99	MAY 18 1910			PAID IN FULL RET. ON ASSESSMENT ROLL
nknown	100	27	University Heights	4	11	00	Unknown	100	MAY 18 1910			PAID IN FULL RET. ON ASSESSMENT ROLL
nknown	101	27	University Heights	5	12	00	Unknown	101	MAY 18 1910			PAID IN FULL RET. ON ASSESSMENT ROLL
nknown	102	27	University Heights	6	13	00						PAID IN FULL RET. ON ASSESSMENT ROLL
nknown	103	27	University Heights	7	14	00						PAID IN FULL RET. ON ASSESSMENT ROLL
nknown	104	27	University Heights	8	15	00	Unknown	104	MAY 18 1910			PAID IN FULL RET. ON ASSESSMENT ROLL
nknown	105	27	University Heights	9	16	00	Unknown	105	MAY 18 1910			PAID IN FULL RET. ON ASSESSMENT ROLL
nknown	106	27	University Heights	10	17	00	Unknown	106	MAY 18 1910			PAID IN FULL RET. ON ASSESSMENT ROLL
nknown	107	27	University Heights	11	40	00	Unknown	107	MAY 18 1910			PAID IN FULL RET. ON ASSESSMENT ROLL
nknown	108	27	University Heights	12	40	00	Unknown	108	MAY 18 1910			Paid in full
nknown	109	27	University Heights	13	17	00	Unknown	109	MAY 18 1910			Paid in full
nknown	110	27	University Heights	14	16	00	Unknown	110	MAY 18 1910	1081		Paid in full
nknown	111	27	University Heights	15	15	00	Unknown	111	MAY 18 1910			PAID IN FULL RET. ON ASSESSMENT ROLL
nknown	112	27	University Heights	16	14	00	Unknown	112	MAY 18 1910			PAID IN FULL RET. ON ASSESSMENT ROLL
nknown	113	27	University Heights	17	13	00	Unknown	113	MAY 18 1910			PAID IN FULL RET. ON ASSESSMENT ROLL
nknown	114	27	University Heights	18	12	00	Unknown	114	MAY 18 1910			PAID IN FULL RET. ON ASSESSMENT ROLL
nknown	115	27	University Heights	19	11	00	Unknown	115	MAY 18 1910			PAID IN FULL RET. ON ASSESSMENT ROLL
nknown	116	27	University Heights	20	10	00						PAID IN FULL RET. ON ASSESSMENT ROLL
nknown	117	27	University Heights	21	9	00						PAID IN FULL RET. ON ASSESSMENT ROLL
nknown	118	27	University Heights	22	8	00						PAID IN FULL RET. ON ASSESSMENT ROLL
nknown	119	27	University Heights	23	6	54						PAID IN FULL RET. ON ASSESSMENT ROLL
nknown	120	43	University Heights	1	40	00	Unknown	120	MAY 18 1910			PAID IN FULL RET. ON ASSESSMENT ROLL
nknown	121	43	University Heights	2	17	00	Unknown	121	MAY 18 1910			PAID IN FULL RET. ON ASSESSMENT ROLL
nknown	122	43	University Heights	3	16	00	Unknown	122	MAY 18 1910			PAID IN FULL RET. ON ASSESSMENT ROLL
nknown	123	43	University Heights	4	15	00	Unknown	123	MAY 18 1910			PAID IN FULL RET. ON ASSESSMENT ROLL

OWNERS	ASSESSED UPON: Assessment Number	Block	Tract or Subdivision	Lot	Total Assessment: Dollars	Cents	Demands made upon as Owners	Assessment Numbers	Date of Demand ----------190--	Assessment Due and Unpaid: Dollars	Cents	SUBSEQUENT PAYMENTS
Unknown	124	43	University Heights	5	14	00	Unknown	124	MAY 18 1910			PAID IN FULL RET. ON ASSESSMENT ROLL
Unknown	125	43	University Heights	6	13	00	Unknown	125	MAY 18 1910			PAID IN FULL RET. ON ASSESSMENT ROLL
Unknown	126	43	University Heights	7	12	00	Unknown	126	MAY 18 1910			PAID IN FULL RET. ON ASSESSMENT ROLL
Unknown	127	43	University Heights	8	11	00	Unknown	127	MAY 18 1910			PAID IN FULL RET. ON ASSESSMENT ROLL
Unknown	128	43	University Heights	9	10	00	Unknown	128	MAY 18 1910			PAID IN FULL RET. ON ASSESSMENT ROLL
Unknown	129	43	University Heights	10	9	00	Unknown	129	MAY 18 1910			PAID IN FULL RET. ON ASSESSMENT ROLL
Unknown	130	43	University Heights	11	8	00	Unknown	130	MAY 18 1910			PAID IN FULL RET. ON ASSESSMENT ROLL
Unknown	131	43	University Heights	12	7	00	Unknown	131	MAY 18 1910			PAID IN FULL RET. ON ASSESSMENT ROLL
Unknown	132	43	University Heights	37	7	00	Unknown	132	MAY 18 1910			PAID IN FULL RET. ON ASSESSMENT ROLL
Unknown	133	43	University Heights	38	8	00	Unknown	133	MAY 18 1910			PAID IN FULL RET. ON ASSESSMENT ROLL
Unknown	134	43	University Heights	39	9	00	Unknown	134	MAY 18 1910			PAID IN FULL RET. ON ASSESSMENT ROLL
Unknown	135	43	University Heights	40	10	00	Unknown	135	MAY 18 1910			PAID IN FULL RET. ON ASSESSMENT ROLL
Unknown	136	43	University Heights	41	11	00						Paid in full
Unknown	137	43	University Heights	42	12	00				985		Paid in full
Unknown	138	43	University Heights	43	13	00						Paid in full
Unknown	139	43	University Heights	44	14	00						PAID IN FULL RET. ON ASSESSMENT ROLL
Unknown	140	43	University Heights	45	15	00						PAID IN FULL RET. ON ASSESSMENT ROLL
Unknown	141	43	University Heights	46	16	00						PAID IN FULL RET. ON ASSESSMENT ROLL
Unknown	142	43	University Heights	47	17	00						PAID IN FULL RET. ON ASSESSMENT ROLL
Unknown	143	43	University Heights	48	40	00						PAID IN FULL RET. ON ASSESSMENT ROLL
Unknown	144	28	University Heights	5	7	00	Unknown	144	MAY 18 1910			PAID IN FULL RET. ON ASSESSMENT ROLL
Unknown	145	28	University Heights	6	8	00	Unknown	145	MAY 18 1910			PAID IN FULL RET. ON ASSESSMENT ROLL
Unknown	146	28	University Heights	7	9	00	Unknown	146	MAY 18 1910			PAID IN FULL RET. ON ASSESSMENT ROLL
Unknown	147	28	University Heights	8	10	00	Unknown	147	MAY 18 1910			PAID IN FULL RET. ON ASSESSMENT ROLL
Unknown	148	28	University Heights	9	11	00	Unknown	148	MAY 18 1910			PAID IN FULL RET. ON ASSESSMENT ROLL
Unknown	149	28	University Heights	10	12	00	Unknown	149	MAY 18 1910			PAID IN FULL RET. ON ASSESSMENT ROLL
Unknown	150	28	University Heights	11	13	00	Unknown	150	MAY 18 1910			PAID IN FULL RET. ON ASSESSMENT ROLL
Unknown	151	28	University Heights	12	14	00	Unknown	151	MAY 18 1910			PAID IN FULL RET. ON ASSESSMENT ROLL
Unknown	152	28	University Heights	13	15	00	Unknown	152	MAY 18 1910			PAID IN FULL RET. ON ASSESSMENT ROLL
Unknown	153	28	University Heights	14	16	00	Unknown	153	MAY 18 1910			PAID IN FULL RET. ON ASSESSMENT ROLL
Unknown	154	28	University Heights	15	17	00	Unknown	154	MAY 18 1910			PAID IN FULL RET. ON ASSESSMENT ROLL
Unknown	155	28	University Heights	16	40	00	Unknown	155	MAY 18 1910			PAID IN FULL RET. ON ASSESSMENT ROLL
Unknown	156	28	University Heights	17	40	00	Unknown	156	MAY 18 1910			PAID IN FULL RET. ON ASSESSMENT ROLL
Unknown	157	28	University Heights	18	17	00	Unknown	157	MAY 18 1910			PAID IN FULL RET. ON ASSESSMENT ROLL
Unknown	158	28	University Heights	19	16	00	Unknown	158	MAY 18 1910			PAID IN FULL RET. ON ASSESSMENT ROLL
Unknown	159	28	University Heights	20	15	00	Unknown	159	MAY 18 1910			PAID IN FULL RET. ON ASSESSMENT ROLL
Unknown	160	28	University Heights	21	14	00	Unknown	160	MAY 18 1910			PAID IN FULL RET. ON ASSESSMENT ROLL
Unknown	161	28	University Heights	22	13	00	Unknown	161	MAY 18 1910			PAID IN FULL RET. ON ASSESSMENT ROLL
Unknown	162	28	University Heights	23	12	00	Unknown	162	MAY 18 1910			PAID IN FULL RET. ON ASSESSMENT ROLL
Unknown	163	28	University Heights	24	11	00	Unknown	163	MAY 18 1910			PAID IN FULL RET. ON ASSESSMENT ROLL
Unknown	164	28	University Heights	25	10	00	Unknown	164	MAY 18 1910			PAID IN FULL RET. ON ASSESSMENT ROLL
Unknown	165	28	University Heights	26	14	15	Unknown	165	MAY 18 1910			PAID IN FULL RET. ON ASSESSMENT ROLL
Unknown	166	42	University Heights	1	440	00	Unknown	166	MAY 18 1910			PAID IN FULL RET. ON ASSESSMENT ROLL
Unknown	167	42	University Heights	2	17	00	Unknown	167	MAY 18 1910			PAID IN FULL RET. ON ASSESSMENT ROLL
Unknown	168	42	University Heights	3	16	00	Unknown	168	MAY 18 1910			PAID IN FULL RET. ON ASSESSMENT ROLL
Unknown	169	42	University Heights	4	15	00	Unknown	169	MAY 18 1910			PAID IN FULL RET. ON ASSESSMENT ROLL
Unknown	170	42	University Heights	5	14	00	Unknown	170	MAY 18 1910			PAID IN FULL RET. ON ASSESSMENT ROLL
Unknown	171	42	University Heights	6	13	00	Unknown	171	MAY 18 1910			PAID IN FULL RET. ON ASSESSMENT ROLL
Unknown	172	42	University Heights	7	12	00						PAID IN FULL RET. ON ASSESSMENT ROLL
Unknown	173	42	University Heights	8	11	00						PAID IN FULL RET. ON ASSESSMENT ROLL
Unknown	174	42	University Heights	9	10	00						PAID IN FULL RET. ON ASSESSMENT ROLL
Unknown	175	42	University Heights	10	9	00						PAID IN FULL RET. ON ASSESSMENT ROLL
Unknown	176	42	University Heights	11	8	00	Unknown	176	MAY 18 1910			PAID IN FULL RET. ON ASSESSMENT ROLL
Unknown	177	42	University Heights	12	7	00	Unknown	177	MAY 18 1910			PAID IN FULL RET. ON ASSESSMENT ROLL

ERS	ASSESSED UPON: Assessment Number	Block	Tract or Subdivision	Lot	Total Assessment: Dollars	Cents	Demands made upon as Owners	Assessment Numbers	Date of Demand ----------190--	Assessment Due and Unpaid: Dollars	Cents	SUBSEQUENT PAYMENTS
nknown	178	42	University Heights	37	7	00	Unknown	178	MAY 18 1910	7	00	PAID IN FULL RET. ON ASSESSMENT ROLL
nknown	179	42	University Heights	38	8	00	Unknown	179	MAY 18 1910	8	00	PAID IN FULL RET. ON ASSESSMENT ROLL
nknown	180	42	University Heights	39	9	00	Unknown	180	MAY 18 1910	9	00	PAID IN FULL RET. ON ASSESSMENT ROLL
nknown	181	42	University Heights	40	10	00	Unknown	181	MAY 18 1910	10	00	PAID IN FULL RET. ON ASSESSMENT ROLL
nknown	182	42	University Heights	41	11	00	Unknown	182	MAY 18 1910	11	00	PAID IN FULL RET. ON ASSESSMENT ROLL
nknown	183	42	University Heights	42	12	00	Unknown	183	MAY 18 1910	12	00	PAID IN FULL RET. ON ASSESSMENT ROLL
nknown	184	42	University Heights	43	13	00	Unknown	184	MAY 18 1910	13	00	PAID IN FULL RET. ON ASSESSMENT ROLL
nknown	185	42	University Heights	44	14	00	Unknown	185	MAY 18 1910	14	00	PAID IN FULL RET. ON ASSESSMENT ROLL
nknown	186	42	University Heights	45	15	00	Unknown	186	MAY 18 1910	15	00	PAID IN FULL RET. ON ASSESSMENT ROLL
nknown	187	42	University Heights	46	16	00	Unknown	187	MAY 18 1910	16	00	PAID IN FULL RET. ON ASSESSMENT ROLL
nknown	188	42	University Heights	47	17	00	Unknown	188	MAY 18 1910	17	00	PAID IN FULL RET. ON ASSESSMENT ROLL
nknown	189	42	University Heights	48	40	00	Unknown	189	MAY 18 1910	40	00	PAID IN FULL RET. ON ASSESSMENT ROLL
nknown	190	29	University Heights	7	7	00	Unknown	190	MAY 18 1910	7	00	PAID IN FULL RET. ON ASSESSMENT ROLL
nknown	191	29	University Heights	8	8	00	Unknown	191	MAY 18 1910	8	00	PAID IN FULL RET. ON ASSESSMENT ROLL
nknown	192	29	University Heights	9	9	00	Unknown	192	MAY 18 1910	9	00	PAID IN FULL RET. ON ASSESSMENT ROLL
nknown	193	29	University Heights	10	10	00	Unknown	193	MAY 18 1910	10	00	PAID IN FULL RET. ON ASSESSMENT ROLL
nknown	194	29	University Heights	11	11	00	Unknown	194	MAY 18 1910	11	00	PAID IN FULL RET. ON ASSESSMENT ROLL
nknown	195	29	University Heights	12	12	00	Unknown	195	MAY 18 1910	12	00	PAID IN FULL RET. ON ASSESSMENT ROLL
nknown	196	29	University Heights	13	13	00	Unknown	196	MAY 18 1910	13	00	PAID IN FULL RET. ON ASSESSMENT ROLL
nknown	197	29	University Heights	14	14	00	Unknown	197	MAY 18 1910	14	00	PAID IN FULL RET. ON ASSESSMENT ROLL
nknown	198	29	University Heights	15	15	00	Unknown	198	MAY 18 1910	15	00	PAID IN FULL RET. ON ASSESSMENT ROLL
nknown	199	29	University Heights	16	16	00	Unknown	199	MAY 18 1910	16	00	PAID IN FULL RET. ON ASSESSMENT ROLL
nknown	200	29	University Heights	17	17	00	Unknown	200	MAY 18 1910	17	00	PAID IN FULL RET. ON ASSESSMENT ROLL
nknown	201	29	University Heights	18	40	00	Unknown	201	MAY 18 1910	40	00	PAID IN FULL RET. ON ASSESSMENT ROLL
nknown	202	29	University Heights	19	40	00	Unknown	202	MAY 18 1910	40	00	PAID IN FULL RET. ON ASSESSMENT ROLL
nknown	203	29	University Heights	20	17	00	Unknown	203	MAY 18 1910	17	00	PAID IN FULL RET. ON ASSESSMENT ROLL
nknown	204	29	University Heights	21	16	00	Unknown	204	MAY 18 1910	16	00	PAID IN FULL RET. ON ASSESSMENT ROLL
nknown	205	29	University Heights	22	15	00	Unknown	205	MAY 18 1910	15	00	PAID IN FULL RET. ON ASSESSMENT ROLL
nknown	206	29	University Heights	23	14	00	Unknown	206	MAY 18 1910	14	00	PAID IN FULL RET. ON ASSESSMENT ROLL
nknown	207	29	University Heights	24	13	00	Unknown	207	MAY 18 1910	13	00	PAID IN FULL RET. ON ASSESSMENT ROLL
nknown	208	29	University Heights	25	12	00	Unknown	208	MAY 18 1910	12	00	PAID IN FULL RET. ON ASSESSMENT ROLL
nknown	209	29	University Heights	26	11	00	Unknown	209	MAY 18 1910	11	00	PAID IN FULL RET. ON ASSESSMENT ROLL
nknown	210	29	University Heights	27	10	00	Unknown	210	MAY 18 1910	10	00	PAID IN FULL RET. ON ASSESSMENT ROLL
nknown	211	29	University Heights	28	9	00	Unknown	211	MAY 18 1910	9	00	PAID IN FULL RET. ON ASSESSMENT ROLL
nknown	212	29	University Heights	29	8	00	Unknown	212	MAY 18 1910	8	00	PAID IN FULL RET. ON ASSESSMENT ROLL
nknown	213	29	University Heights	30	7	00	Unknown	213	MAY 18 1910	7	00	PAID IN FULL RET. ON ASSESSMENT ROLL
nknown	214	✓	University Heights	208	40	00	Unknown	214	MAY 18 1910	40	00	PAID IN FULL RET. ON ASSESSMENT ROLL
nknown	215		University Heights	207	17	00	Unknown	215	MAY 18 1910	17	00	PAID IN FULL RET. ON ASSESSMENT ROLL
nknown	216		University Heights	206	16	00						PAID IN FULL RET. ON ASSESSMENT ROLL
nknown	217		University Heights	205	15	00						PAID IN FULL RET. ON ASSESSMENT ROLL
nknown	218		University Heights	204	14	00						PAID IN FULL RET. ON ASSESSMENT ROLL
nknown	219		University Heights	203	13	00						PAID IN FULL RET. ON ASSESSMENT ROLL
nknown	220		University Heights	202	12	00	Unknown		MAY 18 1910	12	00	PAID IN FULL CERTIFICATE NO. 1384
nknown	221		University Heights	201	11	00	Unknown		MAY 18 1910	11	00	PAID IN FULL CERTIFICATE NO. 1384
nknown	222		University Heights	200	20	75						PAID IN FULL RET. ON ASSESSMENT ROLL
nknown	223		University Heights	216½	13	30						PAID IN FULL RET. ON ASSESSMENT ROLL
nknown	224		University Heights	216	11	00						PAID IN FULL RET. ON ASSESSMENT ROLL
nknown	225		University Heights	215	12	00						PAID IN FULL RET. ON ASSESSMENT ROLL
nknown	226		University Heights	214	13	00						PAID IN FULL RET. ON ASSESSMENT ROLL
nknown	227		University Heights	213	14	00						PAID IN FULL RET. ON ASSESSMENT ROLL
nknown	228		University Heights	212	15	00						PAID IN FULL RET. ON ASSESSMENT ROLL
nknown	229		University Heights	211	16	00						PAID IN FULL RET. ON ASSESSMENT ROLL
nknown	230		University Heights	210	17	00						PAID IN FULL RET. ON ASSESSMENT ROLL
nknown	231	✓	University Heights	209	40	00						PAID IN FULL RET. ON ASSESSMENT ROLL

228

OWNERS	Assessment Number	Block	Tract or Subdivision	Lot	Total Assessment Dollars	Total Assessment Cents	Demands made upon as Owners	Assessment Numbers	Date of Demand ----------190--	Assessment Due and Unpaid Dollars	Assessment Due and Unpaid Cents	SUBSEQUENT PAYMENTS
Unknown	232	30	University Heights	1	6	30	Unknown	232	MAY 18 1910	6	30	PAID IN FULL RET. ON ASSESSMENT ROLL
Unknown	233	30	University Heights	2	16	00	Unknown	233	MAY 18 1910	16	00	PAID IN FULL RET. ON ASSESSMENT ROLL
Unknown	234	30	University Heights	3	17	00	Unknown	234	MAY 18 1910	17	00	PAID IN FULL RET. ON ASSESSMENT ROLL
Unknown	235	30	University Heights	4	40	00	Unknown	235	MAY 18 1910	40	00	PAID IN FULL RET. ON ASSESSMENT ROLL.
Unknown	236	30	University Heights	5	40	00	Unknown	236	MAY 18 1910	40	00	PAID IN FULL RET. ON ASSESSMENT ROLL.
Unknown	237	30	University Heights	6	17	00	Unknown	237	MAY 18 1910	17	00	PAID IN FULL RET. ON ASSESSMENT ROLL.
Unknown	238	30	University Heights	7	16	00	Unknown	238	MAY 18 1910	16	00	PAID IN FULL RET. ON ASSESSMENT ROLL.
Unknown	239	30	University Heights	8	14	85	Unknown	239	MAY 18 1910	14	85	PAID IN FULL RET. ON ASSESSMENT ROLL.
Unknown	240	30	University Heights	9	9	04	Unknown	240	MAY 18 1910	9	04	PAID IN FULL RET. ON ASSESSMENT ROLL.
Unknown	241	✓	University Heights	190	40	00						PAID IN FULL RET. ON ASSESSMENT ROLL.
Unknown	242		University Heights	189	17	00						PAID IN FULL RET. ON ASSESSMENT ROLL.
Unknown	243		University Heights	188	16	00	Unknown	243	MAY 18 1910	16	00	PAID IN FULL RET. ON ASSESSMENT ROLL.
Unknown	244		University Heights	187	15	00	Unknown	244	MAY 18 1910	15	00	PAID IN FULL RET. ON ASSESSMENT ROLL.
Unknown	245		University Heights	186	14	00	Unknown	245	MAY 18 1910	14	00	PAID IN FULL RET. ON ASSESSMENT ROLL.
Unknown	246		University Heights	185	13	00	Unknown	246	MAY 18 1910	13	00	PAID IN FULL RET. ON ASSESSMENT ROLL.
Unknown	247		University Heights	184	12	00						PAID IN FULL RET. ON ASSESSMENT ROLL.
Unknown	248		University Heights	183	11	00						PAID IN FULL RET. ON ASSESSMENT ROLL.
Unknown	249		University Heights	182	19	55						PAID IN FULL RET. ON ASSESSMENT ROLL.
Unknown	250		University Heights	199	20	75	Unknown	250	MAY 18 1910	20	75	PAID IN FULL RET. ON ASSESSMENT ROLL.
Unknown	251		University Heights	198	11	00	Unknown	251	MAY 18 1910	11	00	PAID IN FULL RET. ON ASSESSMENT ROLL.
Unknown	252		University Heights	197	12	00	Unknown	252	MAY 18 1910	12	00	PAID IN FULL RET. ON ASSESSMENT ROLL.
Unknown	253		University Heights	196	13	00				987		Paid in full
Unknown	254		University Heights	195	14	00						Paid in full
Unknown	255		University Heights	194	15	00						PAID IN FULL RET. ON ASSESSMENT ROLL.
Unknown	256		University Heights	193	16	00						PAID IN FULL RET. ON ASSESSMENT ROLL.
Unknown	257		University Heights	192	17	00						PAID IN FULL RET. ON ASSESSMENT ROLL.
Unknown	258	✓	University Heights	191	40	00						PAID IN FULL RET. ON ASSESSMENT ROLL.
Unknown	259	31	University Heights	1	20	05						PAID IN FULL RET. ON ASSESSMENT ROLL.
Unknown	260	31	University Heights	2	11	85						PAID IN FULL RET. ON ASSESSMENT ROLL.
Unknown	261	31	University Heights	3	13	00						PAID IN FULL RET. ON ASSESSMENT ROLL.
Unknown	262	31	University Heights	4	14	00						PAID IN FULL RET. ON ASSESSMENT ROLL.
Unknown	263	31	University Heights	5	15	00						PAID IN FULL RET. ON ASSESSMENT ROLL.
Unknown	264	31	University Heights	6	16	00						PAID IN FULL RET. ON ASSESSMENT ROLL.
Unknown	265	31	University Heights	7	17	00						PAID IN FULL RET. ON ASSESSMENT ROLL.
Unknown	266	31	University Heights	8	40	00						PAID IN FULL RET. ON ASSESSMENT ROLL.
Unknown	267	31	University Heights	9	40	00	Unknown	267	MAY 18 1910	40	00	PAID IN FULL RET. ON ASSESSMENT ROLL.
Unknown	268	31	University Heights	10	17	00	Unknown	268	MAY 18 1910	17	00	PAID IN FULL RET. ON ASSESSMENT ROLL.
Unknown	269	31	University Heights	11	16	00	Unknown	269	MAY 18 1910	16	00	PAID IN FULL RET. ON ASSESSMENT ROLL.
Unknown	270	31	University Heights	12	15	00	Unknown	270	MAY 18 1910	15	00	PAID IN FULL RET. ON ASSESSMENT ROLL.
Unknown	271	31	University Heights	13	10	30	Unknown	271	MAY 18 1910	10	30	PAID IN FULL RET. ON ASSESSMENT ROLL.
Unknown	272	✓	University Heights	170	40	00						PAID IN FULL RET. ON ASSESSMENT ROLL.
Unknown	273		University Heights	170	17	00						PAID IN FULL RET. ON ASSESSMENT ROLL.
Unknown	274		University Heights	169	16	00						PAID IN FULL RET. ON ASSESSMENT ROLL.
Unknown	275		University Heights	168	15	00						PAID IN FULL RET. ON ASSESSMENT ROLL.
Unknown	276		University Heights	167	14	00						PAID IN FULL RET. ON ASSESSMENT ROLL.
Unknown	277		University Heights	166	13	00						PAID IN FULL RET. ON ASSESSMENT ROLL.
Unknown	278		University Heights	165	12	00						PAID IN FULL RET. ON ASSESSMENT ROLL.
Unknown	279		University Heights	164	11	00						PAID IN FULL RET. ON ASSESSMENT ROLL.
Unknown	280		University Heights	163	10	00	Unknown	280	MAY 18 1910	10	00	PAID IN FULL CERTIFICATE NO. 11365
Unknown	281		University Heights	162	9	00	Unknown	281	MAY 18 1910	9	00	PAID IN FULL CERTIFICATE NO. 11366
Unknown	282		University Heights	161	8	00						PAID IN FULL RET. ON ASSESSMENT ROLL.
Unknown	283		University Heights	160	7	00						PAID IN FULL RET. ON ASSESSMENT ROLL.
Unknown	284		University Heights	159	6	35	Unknown	284	MAY 18 1910	6	35	PAID IN FULL RET. ON ASSESSMENT ROLL.
Unknown	285	✓	University Heights	158	4	05						PAID IN FULL RET. ON ASSESSMENT ROLL.

ERS	Assessment Number	Block	Tract or Subdivision	Lot	Total Assessment Dollars	Cents	Demands made upon as Owners	Assessment Numbers	Date of Demand ----------190--	Assessment Due and Unpaid Dollars	Cents	SUBSEQUENT PAYMENTS
nknown	286		University Heights	157	7	90						PAID IN FULL RET. ON ASSESSMENT ROLL
nknown	287		University Heights	180	25	85	Unknown	287	MAY 18 1910	25	85	Paid in full # 1025
nknown	288		University Heights	179	11	00	Unknown	288	MAY 18 1910	11	00	PAID IN FULL RET. ON ASSESSMENT ROLL
nknown	289		University Heights	178	12	00	Unknown	289	MAY 18 1910	12	00	PAID IN FULL RET. ON ASSESSMENT ROLL
nknown	290		University Heights	177	13	00	Unknown	290	MAY 18 1910	13	00	PAID IN FULL RET. ON ASSESSMENT ROLL
nknown	291		University Heights	176	14	00	Unknown	291	MAY 18 1910	14	00	PAID IN FULL RET. ON ASSESSMENT ROLL
nknown	292		University Heights	175	15	00						PAID IN FULL RET. ON ASSESSMENT ROLL
nknown	293		University Heights	174	16	00						PAID IN FULL RET. ON ASSESSMENT ROLL
nknown	294		University Heights	173	17	00	Unknown	294	MAY 18 1910			Paid in Full Ret assmt Roll Fossil Mines 5/24. 1913
nknown	295	✓	University Heights	172	40	00	Unknown	295	MAY 18 1910			Paid in Full Ret assmt Roll Fossil Mines 5/24-1913
nknown	296	32	University Heights	1	4	90						PAID IN FULL RET. ON ASSESSMENT ROLL
nknown	297	32	University Heights	2	7	00						PAID IN FULL RET. ON ASSESSMENT ROLL
nknown	298	32	University Heights	3	8	00						PAID IN FULL RET. ON ASSESSMENT ROLL
nknown	299	32	University Heights	4	9	00						PAID IN FULL RET. ON ASSESSMENT ROLL
nknown	300	32	University Heights	5	10	00						PAID IN FULL RET. ON ASSESSMENT ROLL
nknown	301	32	University Heights	6	11	00						PAID IN FULL RET. ON ASSESSMENT ROLL
nknown	302	32	University Heights	7	12	00						PAID IN FULL RET. ON ASSESSMENT ROLL
nknown	303	32	University Heights	8	13	00						PAID IN FULL RET. ON ASSESSMENT ROLL
nknown	304	32	University Heights	9	14	00	Unknown	304	MAY 18 1910			PAID IN FULL RET. ON ASSESSMENT ROLL
nknown	305	32	University Heights	10	15	00	Unknown	305	MAY 18 1910			PAID IN FULL RET. ON ASSESSMENT ROLL
nknown	306	32	University Heights	11	16	00	Unknown	306	MAY 18 1910			PAID IN FULL RET. ON ASSESSMENT ROLL
nknown	307	32	University Heights	12	17	00						PAID IN FULL RET. ON ASSESSMENT ROLL
nknown	308	32	University Heights	13	40	00						PAID IN FULL RET. ON ASSESSMENT ROLL
nknown	309	32	University Heights	14	40	00						PAID IN FULL RET. ON ASSESSMENT ROLL
nknown	310	32	University Heights	15	17	00						PAID IN FULL RET. ON ASSESSMENT ROLL
nknown	311	32	University Heights	16	16	00						PAID IN FULL RET. ON ASSESSMENT ROLL
nknown	312	32	University Heights	17	15	00						PAID IN FULL RET. ON ASSESSMENT ROLL
nknown	313	32	University Heights	18	14	00						PAID IN FULL RET. ON ASSESSMENT ROLL
nknown	314	32	University Heights	19	13	00						PAID IN FULL RET. ON ASSESSMENT ROLL
nknown	315	32	University Heights	20	12	00						PAID IN FULL RET. ON ASSESSMENT ROLL
nknown	316	32	University Heights	21	11	00						PAID IN FULL RET. ON ASSESSMENT ROLL
nknown	317	32	University Heights	22	10	00						PAID IN FULL RET. ON ASSESSMENT ROLL
nknown	318	32	University Heights	23	9	00						PAID IN FULL RET. ON ASSESSMENT ROLL
nknown	319	32	University Heights	24	8	00						PAID IN FULL RET. ON ASSESSMENT ROLL
nknown	320	32	University Heights	25	8	00						PAID IN FULL RET. ON ASSESSMENT ROLL
nknown	321	✓	University Heights	132	40	00	Unknown	321	MAY 18 1910			PAID IN FULL RET. ON ASSESSMENT ROLL
nknown	322		University Heights	131	17	00	Unknown	322	MAY 18 1910			PAID IN FULL RET. ON ASSESSMENT ROLL
nknown	323		University Heights	130	16	00						PAID IN FULL RET. ON ASSESSMENT ROLL
nknown	324		University Heights	129	15	00						PAID IN FULL RET. ON ASSESSMENT ROLL
nknown	325		University Heights	128	14	00	Unknown	325	MAY 18 1910			PAID IN FULL RET. ON ASSESSMENT ROLL
nknown	326		University Heights	127	13	00	Unknown	326	MAY 18 1910			PAID IN FULL RET. ON ASSESSMENT ROLL
nknown	327		University Heights	126	12	00	Unknown	327	MAY 18 1910			PAID IN FULL RET. ON ASSESSMENT ROLL
nknown	328		University Heights	125	11	00	Unknown	328	MAY 18 1910			PAID IN FULL RET. ON ASSESSMENT ROLL
nknown	329		University Heights	124	10	00	Unknown	329	MAY 18 1910			PAID IN FULL RET. ON ASSESSMENT ROLL
nknown	330		University Heights	123	9	00	Unknown	330	MAY 18 1910			PAID IN FULL RET. ON ASSESSMENT ROLL
nknown	331		University Heights	142	9	00						PAID IN FULL RET. ON ASSESSMENT ROLL
nknown	332		University Heights	141	10	00						PAID IN FULL RET. ON ASSESSMENT ROLL
nknown	333		University Heights	140	11	00						PAID IN FULL RET. ON ASSESSMENT ROLL
nknown	334		University Heights	139	12	00						PAID IN FULL RET. ON ASSESSMENT ROLL
nknown	335		University Heights	138	13	00						1002 PAID IN FULL RET. ON ASSESSMENT ROLL
nknown	336		University Heights	137	14	00						PAID IN FULL RET. ON ASSESSMENT ROLL
nknown	337		University Heights	136	15	00	Unknown	337	MAY 18 1910			PAID IN FULL RET. ON ASSESSMENT ROLL
nknown	338		University Heights	135	16	00	Unknown	338	MAY 18 1910			PAID IN FULL RET. ON ASSESSMENT ROLL
nknown	339	✓	University Heights	134	17	00	Unknown	339	MAY 18 1910			PAID IN FULL RET. ON ASSESSMENT ROLL

230

OWNERS	ASSESSED UPON: Assessment Number	Block	Tract or Subdivision	Lot	Total Assessment: Dollars	Cents	Demands made upon as Owners	Assessment Numbers	Date of Demand ----------190--	Assessment Due and Unpaid: Dollars	Cents	SUBSEQUENT PAYMENTS
Unknown	340	✓	University Heights	133	40	00	Unknown	340	MAY 18 1910	40	00	PAID IN FULL RET. ON ASSESSMENT ROLL
Unknown	341		University Heights	143	3	10	Unknown	341	MAY 18 1910	3	10	PAID IN FULL RET. ON ASSESSMENT ROLL
Unknown	342		University Heights	144	3	25						PAID IN FULL RET. ON ASSESSMENT ROLL
Unknown	343		University Heights	145	3	25	Unknown	343	MAY 18 1910	3	25	PAID IN FULL CERTIFICATE NO. 1177
Unknown	344		University Heights	146	3	25	Unknown	344	MAY 18 1910	3	25	Paid in full 9/22/19 Ret on assmt Roll Louis Mme
Unknown	345	33	University Heights	1	33	00						PAID IN FULL RET. ON ASSESSMENT ROLL
Unknown	346	33	University Heights	2	17	80						PAID IN FULL RET. ON ASSESSMENT ROLL
Unknown	347	33	University Heights	3	19	25						PAID IN FULL RET. ON ASSESSMENT ROLL
Unknown	348	33	University Heights	4	20	55						PAID IN FULL RET. ON ASSESSMENT ROLL
Unknown	349	33	University Heights	5	21	80						PAID IN FULL RET. ON ASSESSMENT ROLL
Unknown	350	33	University Heights	6	51	30						PAID IN FULL RET. ON ASSESSMENT ROLL
Unknown	351	33	University Heights	7	40	00						PAID IN FULL RET. ON ASSESSMENT ROLL
Unknown	352	33	University Heights	8	17	00						PAID IN FULL RET. ON ASSESSMENT ROLL
Unknown	353	33	University Heights	9	16	00						PAID IN FULL RET. ON ASSESSMENT ROLL
Unknown	354	33	University Heights	10	15	00						PAID IN FULL RET. ON ASSESSMENT ROLL
Unknown	355	33	University Heights	11	14	00						PAID IN FULL RET. ON ASSESSMENT ROLL
Unknown	356	33	University Heights	12	13	00						PAID IN FULL RET. ON ASSESSMENT ROLL
Unknown	357	33	University Heights	13	12	00						PAID IN FULL RET. ON ASSESSMENT ROLL
Unknown	358	33	University Heights	14	11	00						PAID IN FULL RET. ON ASSESSMENT ROLL
Unknown	359	33	University Heights	15	10	00						PAID IN FULL RET. ON ASSESSMENT ROLL
Unknown	360	33	University Heights	16	15	75						PAID IN FULL RET. ON ASSESSMENT ROLL
Unknown	361	34	University Heights	17	73	75						PAID IN FULL RET. ON ASSESSMENT ROLL
Unknown	362	✓	University Heights	117	40	00						PAID IN FULL RET. ON ASSESSMENT ROLL
Unknown	363		University Heights	113	17	00						PAID IN FULL RET. ON ASSESSMENT ROLL
Unknown	364		University Heights	114	16	00						PAID IN FULL RET. ON ASSESSMENT ROLL
Unknown	365		University Heights	115	15	00						PAID IN FULL RET. ON ASSESSMENT ROLL
Unknown	366		University Heights	116	14	00						PAID IN FULL RET. ON ASSESSMENT ROLL
Unknown	367		University Heights	119	13	00						PAID IN FULL RET. ON ASSESSMENT ROLL
Unknown	368		University Heights	118	12	00						PAID IN FULL RET. ON ASSESSMENT ROLL
Unknown	369		University Heights	119	11	00						PAID IN FULL RET. ON ASSESSMENT ROLL
Unknown	370		University Heights	120	10	00						PAID IN FULL RET. ON ASSESSMENT ROLL
Unknown	371		University Heights	121	9	00						PAID IN FULL RET. ON ASSESSMENT ROLL
Unknown	372		University Heights	122	7	00						PAID IN FULL RET. ON ASSESSMENT ROLL
Unknown	373		University Heights	111	40	00						PAID IN FULL RET. ON ASSESSMENT ROLL
Unknown	374		University Heights	110	17	00						PAID IN FULL RET. ON ASSESSMENT ROLL
Unknown	375		University Heights	109	16	00						PAID IN FULL RET. ON ASSESSMENT ROLL
Unknown	376		University Heights	108	15	00						PAID IN FULL RET. ON ASSESSMENT ROLL
Unknown	377		University Heights	107	14	00	Unknown	377	MAY 18 1910	14	00	PAID IN FULL RET. ON ASSESSMENT ROLL
Unknown	378		University Heights	106	13	00	Unknown	378	MAY 18 1910	13	00	PAID IN FULL RET. ON ASSESSMENT ROLL
Unknown	379		University Heights	105	12	00	Unknown	379	MAY 18 1910	12	00	PAID IN FULL RET. ON ASSESSMENT ROLL
Unknown	380		University Heights	104	11	00	Unknown	380	MAY 18 1910	11	00	PAID IN FULL RET. ON ASSESSMENT ROLL
Unknown	381		University Heights	103	10	00	Unknown	381	MAY 18 1910	10	00	PAID IN FULL RET. ON ASSESSMENT ROLL
Unknown	382		University Heights	102	9	00	Unknown	382	MAY 18 1910	9	00	PAID IN FULL RET. ON ASSESSMENT ROLL
Unknown	383		University Heights	101	4	50	Unknown	383	MAY 18 1910	4	50	PAID IN FULL RET. ON ASSESSMENT ROLL
Unknown	384		University Heights	100	3	90	Unknown	384	MAY 18 1910	3	90	PAID IN FULL RET. ON ASSESSMENT ROLL
Unknown	385		University Heights	99	1	15	Unknown	385	MAY 18 1910	1	15	PAID IN FULL RET. ON ASSESSMENT ROLL
Unknown	386		University Heights	98	1	15	Unknown	386	MAY 18 1910	1	15	PAID IN FULL RET. ON ASSESSMENT ROLL
Unknown	387		University Heights	92	18	20	Unknown	387	MAY 18 1910	18	20	PAID IN FULL RET. ON ASSESSMENT ROLL
Unknown	388		University Heights	91	22	49	Unknown	388	MAY 18 1910	22	49	PAID IN FULL RET. ON ASSESSMENT ROLL
Unknown	389		University Heights	80	42	00	Unknown	389	MAY 18 1910	42	00	Paid in full # 1025
Unknown	390		University Heights	79	45	00	Unknown	390	MAY 18 1910	45	00	PAID IN FULL RET. ON ASSESSMENT ROLL
Unknown	391		University Heights	81	52	52						PAID IN FULL RET. ON ASSESSMENT ROLL
Unknown	392		University Heights	90	6	30	Unknown	392	MAY 18 1910	6	30	PAID IN FULL RET. ON ASSESSMENT ROLL
Unknown	393	✓	University Heights	89	6	25	Unknown	393	MAY 18 1910	6	25	PAID IN FULL RET. ON ASSESSMENT ROLL

[Owne]rs	Assessed Upon: Assessment Number	Block	Tract or Subdivision	Lot	Total Assessment: Dollars	Cents	Demands made upon as Owners	Assessment Numbers	Date of Demand ......190..	Assessment Due and Unpaid: Dollars	Cents	Subsequent Payments
nknown	394	✓	University Heights	88	5	90	Unknown	394	MAY 18 1910	5	90	PAID IN FULL RET. ON ASSESSMENT ROLL
nknown	395		University Heights	87	8	70	Unknown	395	MAY 18 1910	8	70	PAID IN FULL RET. ON ASSESSMENT ROLL
nknown	396		University Heights	96	3	85	Unknown	396	MAY 18 1910	3	85	PAID IN FULL RET. ON ASSESSMENT ROLL
nknown	397		University Heights	85	33	72						PAID IN FULL RET. ON ASSESSMENT ROLL
nknown	398		University Heights	84	33	72						PAID IN FULL RET. ON ASSESSMENT ROLL
nknown	399		University Heights	83	33	72						PAID IN FULL RET. ON ASSESSMENT ROLL
nknown	400		University Heights	82	33	72						PAID IN FULL RET. ON ASSESSMENT ROLL
nknown	401	✓	University Heights	V. L 2	8	30	Unknown	401	MAY 18 1910	8	30	PAID IN FULL RET. ON ASSESSMENT ROLL
nknown					6231	03						
nknown												
nknown												
nknown												
nknown												
nknown												
nknown												
nknown												
nknown												
nknown												
nknown												
nknown												
nknown												
nknown												
nknown												
nknown												
nknown												
nknown												
nknown												
nknown												
nknown												
nknown												
nknown												
nknown												
nknown												
nknown												
nknown												
nknown												
nknown												
nknown												
nknown												
nknown												
nknown												
nknown												
nknown												
nknown												
nknown												
nknown												
nknown												
nknown												
nknown												
nknown												
nknown												
nknown												
nknown												
nknown												

OWNERS	ASSESSED UPON: Assessment Number	Block	Tract or Subdivision	Lot	Total Assessment: Dollars	Cents	Demands made upon as Owners	Assessment Numbers	Date of Demand ----------190--	Assessment Due and Unpaid: Dollars	Cents	SUBSEQUENT PAYMENTS
Unknown												
Unknown												
Unknown												
Unknown												
Unknown												
Unknown												
Unknown												
Unknown												
Unknown												
Unknown												
Unknown												
Unknown												
Unknown												
Unknown												
Unknown												
Unknown												
Unknown												
Unknown												
Unknown												
Unknown												
Unknown												
Unknown												
Unknown												
Unknown												
Unknown												
Unknown												
Unknown												
Unknown												
Unknown												
Unknown												
Unknown												
Unknown												
Unknown												
Unknown												
Unknown												
Unknown												
Unknown												
Unknown												
Unknown												
Unknown												
Unknown												
Unknown												
Unknown												
Unknown												
Unknown												
Unknown												
Unknown												
Unknown												
Unknown												
Unknown												
Unknown												
Unknown												
Unknown												
Unknown												

DIAGRAM

Exhibiting Madison Avenue and its intersecting streets from the East line of Garfield Avenue to the West line of Park Boulevard in the City of San Diego, California on which work has been done under my official contract as Street Superintendent of said City with [illegible] dated the [illegible] day of [illegible] A.D. 190[illegible], for the grading of said Madison Avenue, as is more particularly described in said contract; showing the relative location of each district, lot, portion of lot, or parcel of land assessed, to the work done; numbered in red ink to correspond with the red ink numbers in the assessment; and showing the number of square feet, assessed for said work contracted for and performed. Herein the mark ' means feet. The figures followed by "sq. ft." show the number of square feet in said lot to which they are shown to relate. Figures in black ink next to property line show, each, the length of said line in feet. Heavy faced figures show the number of the block. Lighter faced figures show the number of the lot.

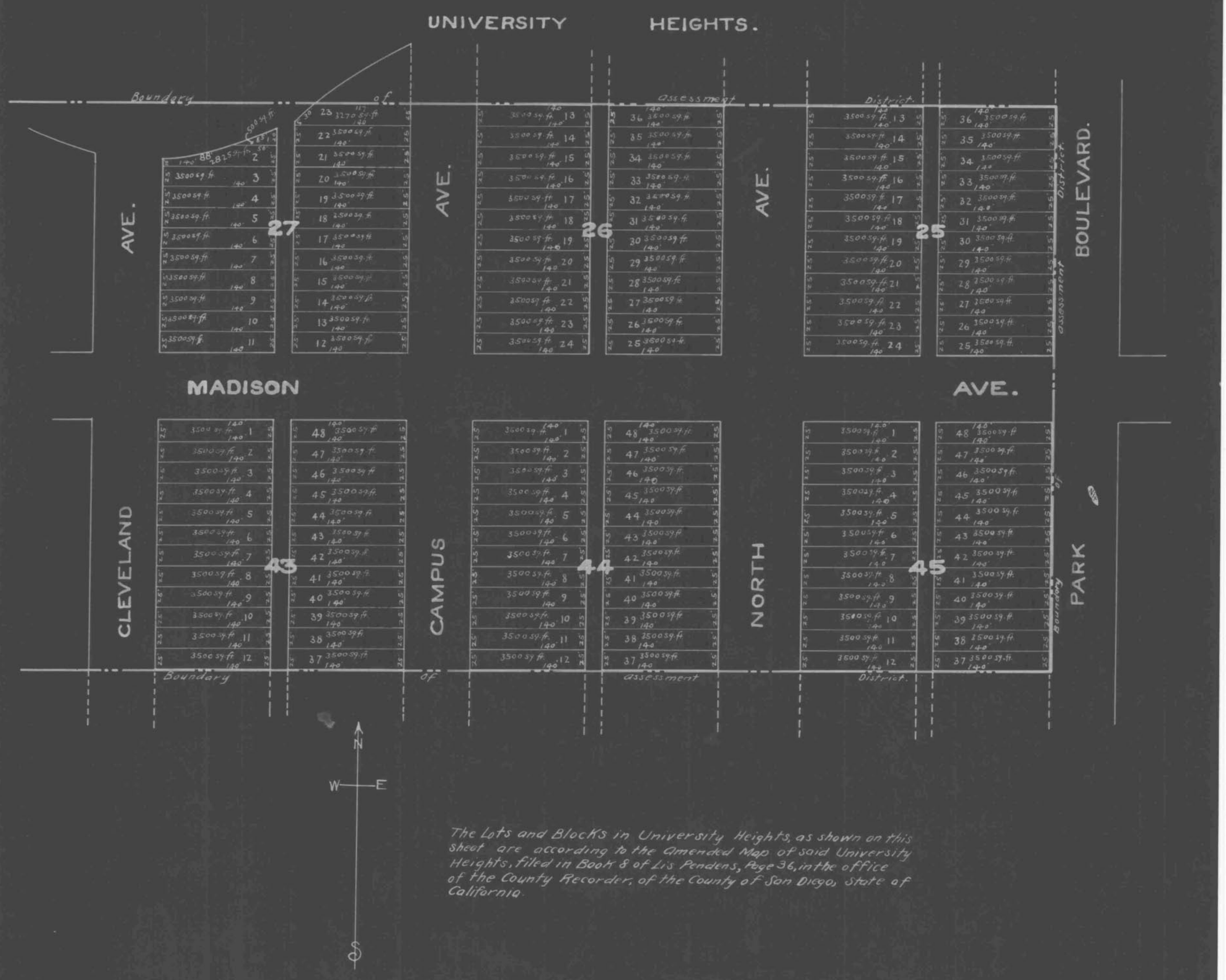

The Lots and Blocks in University Heights, as shown on this sheet are according to the Amended Map of said University Heights, filed in Book 8 of Lis Pendens, Page 36, in the office of the County Recorder, of the County of San Diego, State of California.

At said City of San Diego, California, this _____ day of _____ A.D. 190

Superintendent of Streets of the City of San Diego, California

Recorded _____ A.D. 190

Superintendent of Streets of the City of San Diego, California.

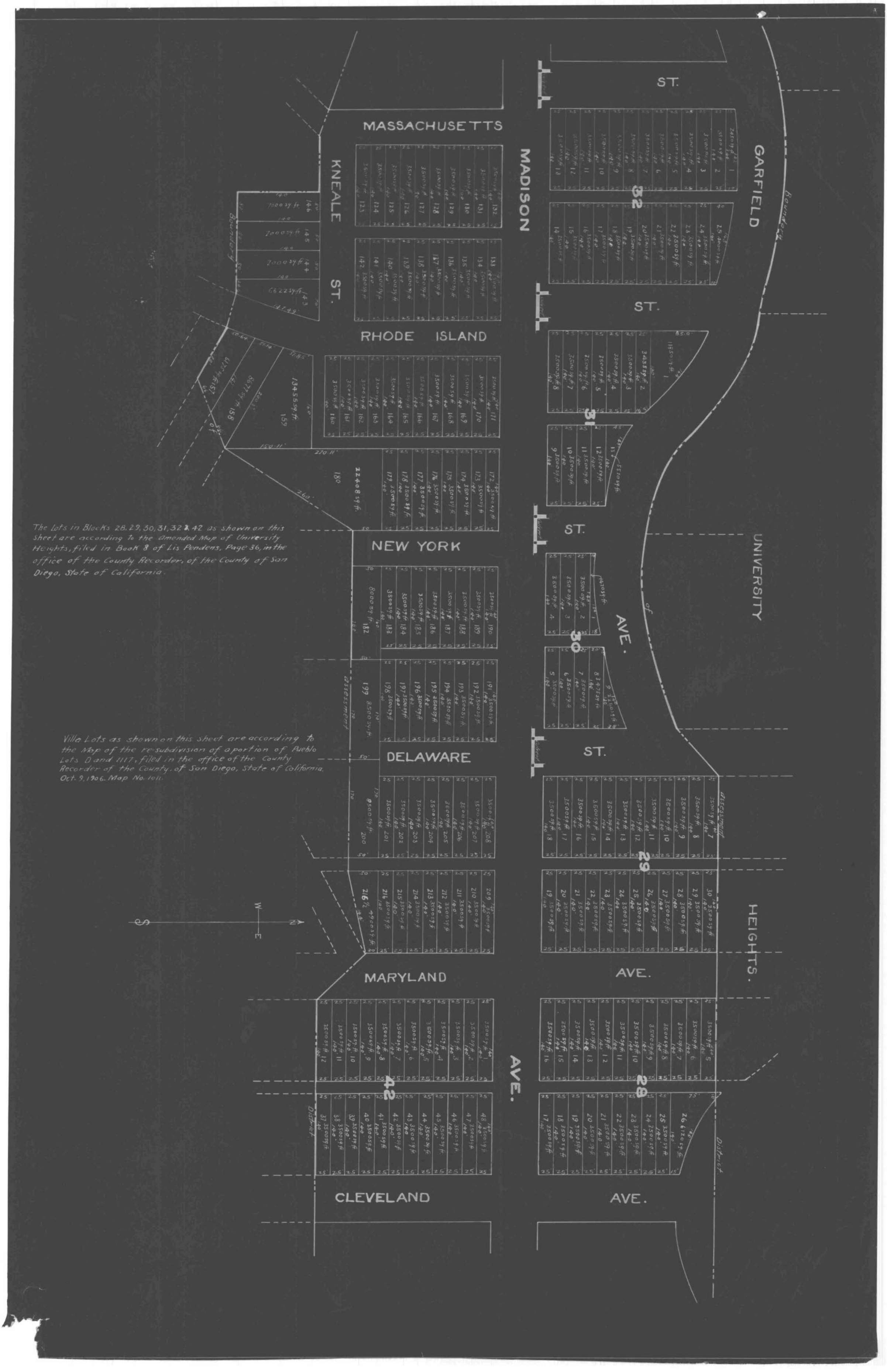
MASSACHUSETTS
KNEALE
ST.
MADISON
GARFIELD
Boundary
RHODE ISLAND
ST.
ST.
ST.
ST.
NEW YORK
UNIVERSITY
AVE.
of
DELAWARE
MARYLAND
AVE.
HEIGHTS.
AVE.
CLEVELAND
AVE.
District
District
32
31
30
29
28
42
The lots in Blocks 28, 29, 30, 31, 32 & 42 as shown on this sheet are according to the Amended Map of University Heights, filed in Book 8 of Lis Pendens, Page 36, in the office of the County Recorder, of the County of San Diego, State of California.
Villa Lots as shown on this sheet are according to the Map of the re-subdivision of a portion of Pueblo Lots D and 1117, filed in the office of the County Recorder of the County of San Diego, State of California, Oct. 9, 1906. Map No. 1011.
S
N
W
E

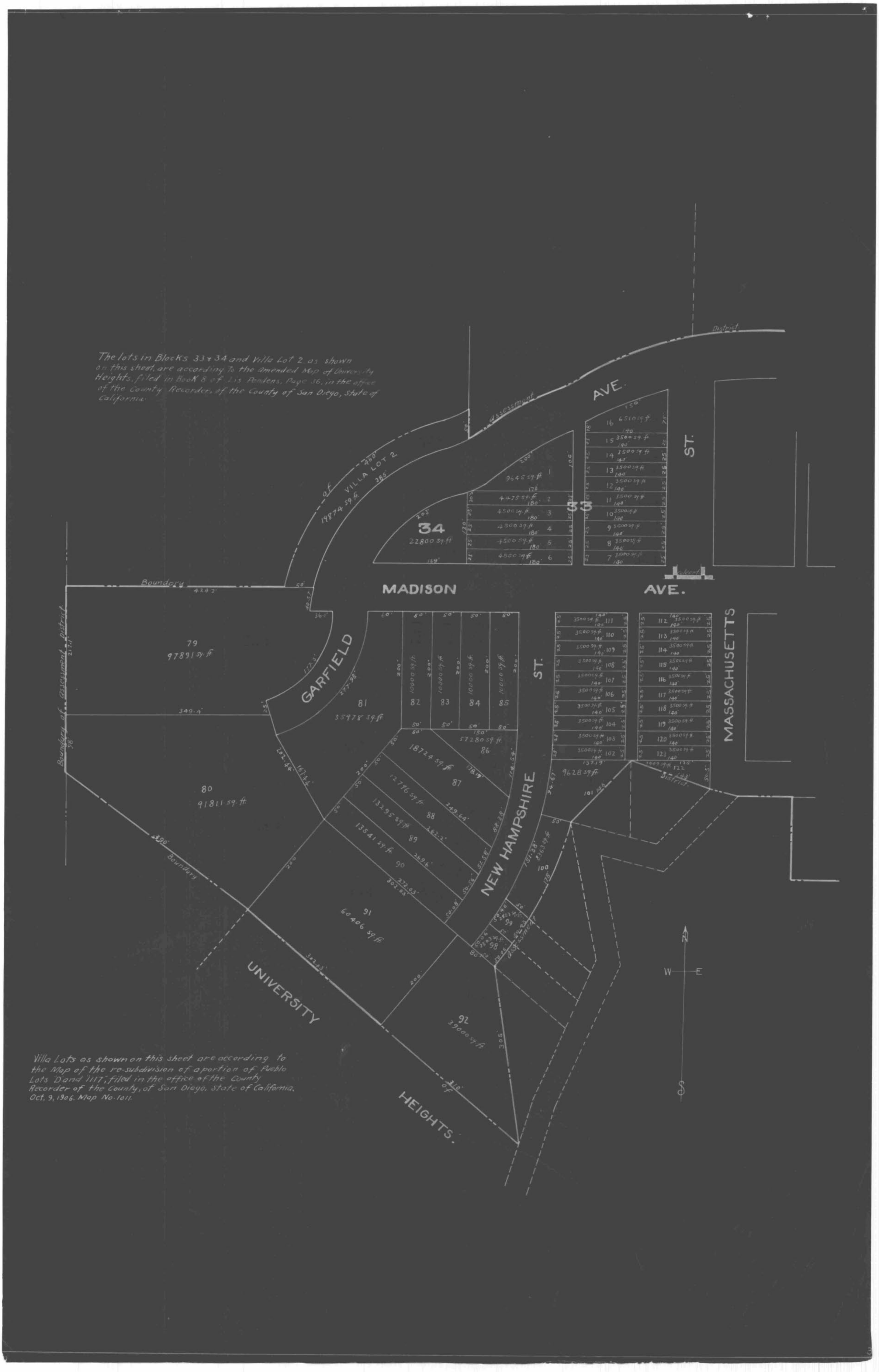
The lots in Blocks 33 & 34 and Villa Lot 2 as shown on this sheet, are according to the amended Map of University Heights, filed in Book 8 of Lis Pendens, Page 36, in the office of the County Recorder, of the County of San Diego, State of California.
District
Assessment
AVE.
ST.
VILLA LOT 2
14874 sq. ft.
460'
385'
34
22800 sq. ft.
33
MADISON
AVE.
Culvert
Boundary
424.2'
79
97891 sq. ft.
GARFIELD
81
35978 sq. ft.
82
83
84
85
ST.
MASSACHUSETTS
80
91811 sq. ft.
86
87
88
89
90
91
60406 sq. ft.
92
39000 sq. ft.
NEW HAMPSHIRE
UNIVERSITY
HEIGHTS.
N
W
E
S
Villa Lots as shown on this sheet are according to the Map of the re-subdivision of a portion of Pueblo Lots "D" and "117", filed in the office of the County Recorder of the County, of San Diego, State of California, Oct. 9, 1906. Map No. 1011.

City of San Diego,
County of San Diego, } ss.
State of California,

I, Edwin M. Capps, City Engineer of the City of San Diego, California, pursuant to Resolution No. 6047 passed by the Common Council of said City on the 21 day of February, 1910, ~~and approved by the Mayor of said City on the day of~~, directing me, as such engineer, to make and present to said Common Council a diagram of the property affected and benefited by the proposed work and improvement to be done on Madison Avenue between the curbline of Fort Boulevard and the east line of Garfield Avenue as described in Resolution of Intention No. 5423, passed by said Common Council on the 13 day of September, 1909, and approved by the Mayor of said City on the 14 day of September 1909, and on file in the office of the Clerk of said City, herewith present this document consisting of four pages to said Common Council and I do hereby certify that pages numbered one to four inclusive, thereof constitutes a true and correct diagram of the property affected and benefited by said proposed work and improvement as described in aforesaid Resolution of Intention and to be assessed to pay the expenses of said work and improvement and said diagram shows each separate lot piece or parcel of land, the area in square feet of each such lots, pieces or parcels of land, and the relative location of the same to the work proposed to be done all within the limits of the assessment district described in said Resolution of Intention

Edwin M. Capps
City Engineer of the
City of San Diego, Cal.

Dated, San Diego, Cal,
February 28, 1910

City of San Diego,
County of San Diego, } ss.
State of California,

I, J. T. Butler, City Clerk of the City of San Diego, California, do hereby certify the foregoing diagram consisting of pages numbered one to 4 inclusive hereof was by the Common Council of said City approved by Resolution No. 6369 passed by said Common Council on the 7th day of March 1910 and approved by the Mayor of said City on the 8th day of March 190.

J. T. Butler
City Clerk of the City of San Diego,
California and ex-officio Clerk of
the Common Council of the said City.
By Helen M. Wright
Deputy

Seal

Done at San Diego, California, April 22nd 1910

Frank A Salmons
Superintendent of Streets of the City of San Diego, California.

Recorded April 22nd 1910

Frank A Salmons
Superintendent of Streets of the City of San Diego, California.

I, Frank A Salmons Superintendent of Streets of the City of San Diego, California, do hereby certify that all charges herein stated are correct, and that the computations and calculations of this Assessment are correct.

Frank A Salmons
Superintendent of Streets of the City of San Diego, California.

Recorded April 22nd 1910

Frank A Salmons
Superintendent of Streets of the City of San Diego, California.

CERTIFICATE OF THE CITY ENGINEER

, Edwin M Capps City Engineer of the City of San Diego, in the County Diego, State of California, do hereby certify that the work of Grading Madison Avenue ~~Street~~ e west line of Park Boulevard ~~Street~~ to the east Garfield Avenue ~~Street~~ was performed in accordance with the surveys engineering work done by me and under my direction; and that the quantities thereof were correctly given o the Superintendent of Streets, and said work is in accord with the official grade of said street.

Edwin M Capps
City Engineer of the City of San Diego, California.

Dated at San Diego, Calif., April 22 1910

Recorded April 22 1910

Frank A Salmons
Superintendent of Streets of the City of San Diego, California.

(Affiant's name.)

T. H. Goodbody Agent for Marchetti & Rice

Subscribed and sworn to this 19th day of May A. D. 1910, before me,

[SEAL] C W E Bartlett
In and for County of San Diego State of California *Notary Public.*

Filed this 19th day of May A. D. 1910

Frank A Salmons
Street Superintendent of the City of San Diego.

Recorded May 19 A. D. 1910

Frank A Salmons
Street Superintendent of the City of San Diego.

WARRANT

By Virtue Hereof, I, Frank A Salmons Street Superintendent of the City of San Diego, County of San Diego, and State of California, by virtue of the authority vested in me as said Street Superintendent, do authorize and empower Marchetti & Rice assignees of Clouse & Goodbody, This agents or assigns, to demand and receive the several assessments upon the assessment and diagram hereto attached, and this shall be This warrant for the same.

San Diego, April 22nd A. D. 1910

Frank A Salmons
Street Superintendent of City of San Diego.

Countersigned by Frank Cowles
Mayor of City of San Diego.

Recorded April 22nd A. D. 1910

Frank A Salmons
Street Superintendent of City of San Diego.

CERTIFICATE OF RECORD

I hereby complete and sign the foregoing record from page ..... to page ..... both inclusive, of the Assessment, Diagram, Warrant, Certificate of the City Engineer, Contractor's Return and also in the Book of "Contracts and Bonds," the recorded Contract and Bond, each numbered ..... all for the work therein described upon ..... Street, from the ..... line of ..... Street to the ..... line of ..... Street.

Office of the Street Superintendent, San Diego, California, this ..... day of ..... A. D. 190.....

.....
Street Superintendent, City of San Diego.

In the Matter of Paving & Curbing Third Street from the north line of B. Street to the south line of "J" Street

ASSESSMENT NUMBER

Pursuant to Statute, I Frank A. Talmans as Street Superintendent of the City of San Diego, in the County of San Diego and State of California, do hereby assess and apportion, as shown hereinafter and in the diagram attached hereto, upon certain lots, portions of lots, and parcels of land, fronting on Third Street in said city, from the north line of "B" Street to the south line of "J" Street and on streets intersecting it between said lines, the sum of Twenty Thousand Six Hundred and three & 54/100 Dollars ($20,603.54), to be paid to Fairchild Gilmore Wilton Company etc. agents or assigns, to cover the sum due (including incidental expenses) for the work of Paving & Curbing said Third Street between said lines, as said work is more particularly specified in my official contract therefor with said Fairchild Gilmore Wilton Company dated the 22nd day of January A. D. 1910.

All of said work has been performed and materials furnished, complying with the specifications and under my direction, and to my satisfaction and acceptance. And because the names of the owners of said assessed property are unknown to me, I herewith write the word "Unknown" opposite the number of the lot and the amount assessed thereon, and the number of each lot, portion of lot, or portion of land assessed.

TOTAL COST OF THE WORK IS $20603.54, AS FOLLOWS:

117816.76 sq. ft. Pavement @ 16.8¢	$19793.22	
332.71 lin. ft. Curb @ .32¢	$106.47	
	$	
	$	
	$	
	$	
Contract Cost	$19,899.69	

INCIDENTAL EXPENSES:

City Engineer's Fees	$250.00
Inspector "	350.00
Printing and Advertising	$53.85
Special Superintendent's compensation @ $ per day	$50.00
Incidental Expenses	$703.85
Contract Cost	$19,899.69
Total Cost	$20603.54

DIVIDED AS FOLLOWS:

DESCRIPTION	Sq. ft. Pavement @ 16.8¢ per sq. ft.		Lin. ft. Curb @ 32¢ per lin. ft.		Cost of Pavement Dollars	Cents	Cost of Curb Dollars	Cents	Dollars	Cents	Incidental Expenses Dollars	Cents	Total Assessment Dollars	Cents	Number of Front Feet Assessed	Number of Feet on Crossing	Rate Per Front Foot Assessed Dollars	Cents
Frontage Pavement	87218	80			14652	76					518	26	15171	02	4675		3	24513
Frontage Curb			309				98	88			3	50	102	38	309			331326
Crossings & Alys B Sts.	3632	30			610	32					21	59	631	91		1000		63191
& Alys Southerly of Perm.	1386	92			233	00					8	24	241	24		317.5		75981
Perm	924				155	23					5	49	160	72		56	2	87
Alley in Blk 42 Perm.	247	50			41	58					1	47	43	05		15	2	87
of Perm.	457	50			76	86					2	72	79	58		200		3979
& Alys E Sts.	4181	84			702	55					24	85	727	40		907.5		80154
& Alys F Sts.	4181	84			702	55					24	85	727	40		1000		7274
& Alys F Sts.			22	71			7	59				27	7	86		250		03144
& Alys G. Sts.	4181	84			702	55					24	85	727	40		1000		7274
& Alys J. Sts.	5701	84			957	91					33	88	991	79		1000		99179
& Alys J. Sts.	5701	84			957	91					33	88	991	79		1000		99179
	117816	76	332	71	19793	22	106	47			703	85	20603	54				

MARGIN

CONTRACTOR'S RETURN

STATE OF CALIFORNIA, COUNTY OF SAN DIEGO, CITY OF SAN DIEGO. } ss.

David Jones being duly sworn, says that he is the agent for the contractor named in annexed Assessment, Diagram and Warrant; that said assessment for the total cost of certain street work upon Third between B and J in said city, as more fully described therein and in the contract for said work with said Fairchild Gilmore Wilton Company made by the Superintendent of Streets in said city, dated the 22nd day of January A. D. 1910, levied as therein described upon certain lots, portions of lots, or parcels of land, and the unknown owners thereof for the sum of Twenty Thousand Six Hundred and three & 54/100 Dollars ($20603 54/100) payable to Fairchild Gilmore Wilton Company agents or assigns, was made, recorded and delivered by said Superintendent on the 27th day of April A. D. 1910, to affiant in behalf of said contractor; that there were attached to the same and delivered to the same in the same behalf, at the same time, by said Superintendent, his Diagram thereto attached, and a warrant in favor of Fairchild Gilmore Wilton Company for collecting said assessment, upon which warrant this return is endorsed; that in the case of all assessments therein described, but not included in the following table, affiant has, since the date last aforesaid, in the manner hereinafter described and in behalf of said contractor, made demand upon and received full payment from the owners of each and all such assessed lots and lands; and that besides all personal demands, affiant did, whenever the name of the owner of the lot is stated as "unknown," on the assessment, on the 26th day of May A. D. 1910, within thirty days from the date of said warrant; and between the hours of 9 a. m. and 4 p. m., in behalf of said contractor, enter upon each of the corresponding lots, portions of lots and parcels of land assessed, and with said certificate, assessment, diagram and warrant, and in a loud, audible voice, publicly make demands for the payment of each of said assessments from the unknown owners thereof, upon each lot, portion of lot, or parcel of land, for each of its own assessments as specified in said assessment; and that whenever he found a building, tenant or occupant upon any of said premises, besides the public demand as aforesaid, he, at the same time, in the same behalf, presenting and exhibiting said certificate, assessment, diagram and warrant, in each instance, demanded from each tenant, or occupant, for the unknown owners, separately, the payment of each of said assessments upon said premises; and in the following table he states the name of such demandee, as "tenant," or "occupant," with the word "unknown;" but that, notwithstanding said demands, the following totals of said assessed sums, each separately demanded, and also the total, remain unpaid, to-wit:

OWNERS	Assessment Number	Block	Tract or Subdivision	Lot	Front Feet	Feet on Crossing	Frontage Assessment (Pavement) Dollars	Cents	Frontage Assessment (Curb) Dollars	Cents	Crossings Assessment Dollars	Cents	Rear Lots Assessment Dollars	Cents	Total Assessment Dollars	Cents	Demands made upon as Owners	Assessment Numbers	Date of Demand May 25 1910	Assessment Due and Unpaid Dollars	Cents	SUBSEQUENT PAYMENTS
	1	11	Horton's Add.	D		50					31	60			31	60	Unknown	1	MAY 25 1910			Paid in full 5-27-1910 # 1034 PAID IN FULL RET. ON ASSESSMENT ROLL
	2	11	Horton's Add.	E		50					31	59			31	59						
	3	11	Horton's Add.	F		150					94	79			94	79						Paid in full # 1011
	4	12	Horton's Add.	G		150					94	79			94	79	Unknown	4	MAY 25 1910			PAID IN FULL RET. ON ASSESSMENT ROLL
	5	12	Horton's Add.	H		50					31	60			31	60	Unknown	5	MAY 25 1910			PAID IN FULL RET. ON ASSESSMENT ROLL
	6	12	Horton's Add.	I		50					31	59			31	59						Paid in full # 1020
	7	16	Horton's Add.	A	50	150	162	26			94	79			257	05	Unknown	7	MAY 25 1910			PAID IN FULL RET. ON ASSESSMENT ROLL
	8	16	Horton's Add.	B	50	50	162	26			31	59			193	85	Unknown	8	MAY 25 1910			PAID IN FULL RET. ON ASSESSMENT ROLL
	9	16	Horton's Add.	C	50	50	162	25			31	60			193	85	Unknown	9	MAY 25 1910			PAID IN FULL RET. ON ASSESSMENT ROLL
	10	16	Horton's Add.	D	50		162	26							162	26	Unknown	10	MAY 25 1910			PAID IN FULL RET. ON ASSESSMENT ROLL
	11	16	Horton's Add.	E	50		162	26							162	26	Unknown	11	MAY 25 1910	1041		Paid in full
	12	16	Horton's Add.	F	50		162	25							162	25	Unknown	12	MAY 25 1910			Paid in full
	13	15	Horton's Add.	G	50		162	26							162	26	Unknown	13	MAY 25 1910			Paid in full
	14	15	Horton's Add.	H	50		162	26							162	26	Unknown	14	MAY 25 1910	1038		Paid in full
	15	15	Horton's Add.	I	50		162	25							162	25	Unknown	15	MAY 25 1910			Paid in full

OWNERS	Assessment Number	Block	Tract or Subdivision	Lot	Front Feet	Feet on Crossing	Frontage Assessment Pavement Dollars	Cents	Frontage Assessment Curb Dollars	Cents	Crossing Assessment Dollars	Cents	Termination & Opp. Term Assessment Dollars	Cents	Total Assessment Dollars	Cents	Demands made upon as Owners	Assessment Numbers	Date of Demand ----------190--	Assessment Due and Unpaid Dollars	Cents	SUBSEQUENT PA
	16	15	Horton's Add.	J	50	50	162	26			31	59			193	85	Unknown	16	MAY 25 1910			PAID IN FULL CERTIFICATE NO. 1343
	17	15	Horton's Add.	K	50	50	162	26			31	59			193	85						Paid in full # 1006
	18	15	Horton's Add.	L	50	150	162	25			94	79			257	04						PAID IN FULL RET. ON ASSESSMENT ROLL
	19	37	Horton's Add.	a	50		162	26							162	26	Unknown	19	MAY 25 1910			PAID IN FULL RET. ON ASSESSMENT ROLL
	20	37	Horton's Add.	B	50		162	26							162	26	Unknown	20	MAY 25 1910			PAID IN FULL RET. ON ASSESSMENT ROLL
	21	37	Horton's Add.	C	50		162	25							162	25	Unknown	21	MAY 25 1910			PAID IN FULL CERTIFICATE NO. 1123
	22	37	Horton's Add.	D	50		162	26							162	26	Unknown	22	MAY 25 1910			PAID IN FULL CERTIFICATE NO. 1123
	23	37	Horton's Add.	E	50		162	26							162	26	Unknown	23	MAY 25 1910			PAID IN FULL CERTIFICATE NO. 1123
	24	37	Horton's Add.	F	50		162	25							162	25	Unknown	24	MAY 25 1910			PAID IN FULL CERTIFICATE NO. 1123
	25	38	Horton's Add.	G	20		64	90							64	90						PAID IN FULL RET. ON ASSESSMENT ROLL
	26	38	Horton's Add.	H	50		162	26							162	26						PAID IN FULL RET. ON ASSESSMENT ROLL
	27	38	Horton's Add.	I	50		162	26							162	26						81 Paid on lot I PAID IN FULL RET. ON ASSESSMENT ROLL
	28	38	Horton's Add.	J	50		162	25							162	25						81 Paid on ½ lot J PAID IN FULL RET. ON ASSESSMENT ROLL
	29	38	Horton's Add.	K	50		162	26							162	26						1019 Paid in full
	30	38	Horton's Add.	L	50		162	26							162	26						1019 Paid in full
	31		Horton's Add.	Plaza	80	140	259	61					106	37	365	98	Unknown	31	MAY 25 1910			PAID IN FULL RET. ON ASSESSMENT ROLL
	32	42	Horton's Add.	Unnumbered Lot		50 50							19 37 99	89	57	88						PAID IN FULL RET. ON ASSESSMENT ROLL
	33	42	Horton's Add.	Unnumbered Lot	90	50 127.5 75	292	06			16	01	19 96	90 88	414	85						Paid in full #1019
	34	42	Horton's Add.	I	50	100 150	162	26			120	23	39	79	322	27	Unknown	34	MAY 25 1910			PAID IN FULL RET. ON ASSESSMENT ROLL
	35	41	Horton's Add.	G	50	150	162	26			120	23			282	49	Unknown	35	MAY 25 1910			PAID IN FULL RET. ON ASSESSMENT ROLL CERTIFICATE NO. 1167
	36	41	Horton's Add.	H	50	15 50	162	25			40	08	43	05	245	38	Unknown	36	MAY 25 1910			PAID IN FULL CERTIFICATE NO. 1167
	37	41	Horton's Add.	I	50 50	50	162	26	16	57	40	08			218	91	Unknown	37	MAY 25 1910			PAID IN FULL CERTIFICATE NO. 1158
	38	41	Horton's Add.	J	50	56	162	26					160	72	322	98	Unknown	38	MAY 25 1910			Paid in full # 1037
	39	41	Horton's Add.	K	50		162	25							162	25						PAID IN FULL RET. ON ASSESSMENT ROLL
	40	41	Horton's Add.	L	35		113	58							113	58						PAID IN FULL RET. ON ASSESSMENT ROLL
	41	63	Horton's Add.	a	50 50	150	162	26	16	57	120	23			299	06						PAID IN FULL RET. ON ASSESSMENT ROLL
	42	63	Horton's Add.	B	50	50	162	26			40	08			202	34						PAID IN FULL RET. ON ASSESSMENT ROLL
	43	63	Horton's Add.	C	50	50	162	25			40	07			202	32						Paid in full # 1018
	44	63	Horton's Add.	D	50	50	162	26			36	37			198	63	Unknown	44	MAY 25 1910			PAID IN FULL RET. ON ASSESSMENT ROLL
	45	63	Horton's Add.	E	50	50	162	26			36	37			198	63	Unknown	45	MAY 25 1910			Paid in full
	46	63	Horton's Add.	F	50	150	162	25			109	11			271	36	Unknown	46	MAY 25 1910			1018 Paid in full
	47	64	Horton's Add.	G	50	150	162	26			109	11			271	37			(1130)			PAID IN FULL RET. ON ASSESSMENT ROLL
	48	64	Horton's Add.	H	50	50	162	26			36	37			198	63						PAID IN FULL RET. ON ASSESSMENT ROLL
	49	64	Horton's Add.	I	50	50	162	25			36	37			198	62						PAID IN FULL RET. ON ASSESSMENT ROLL
	50	64	Horton's Add.	J	50	50	162	26			40	08			202	34						PAID IN FULL RET. ON ASSESSMENT ROLL
	51	64	Horton's Add.	K	50	50	162	26			40	08			202	34						PAID IN FULL RET. ON ASSESSMENT ROLL
	52	64	Horton's Add.	L	50	150	162	25			120	23			282	48						Paid in full # 1009
	53	68	Horton's Add.	a	50 50	150 150	162	26	16	56	47 109	22 11			299	65						PAID IN FULL RET. ON ASSESSMENT ROLL
	54	68	Horton's Add.	B	50 50	50 50	162	26	16	57	15 36	57 37			216	77						PAID IN FULL RET. ON ASSESSMENT ROLL
	55	68	Horton's Add.	C	50 50	50 50	162	25	16	57	15 36	57 37			216	76						PAID IN FULL RET. ON ASSESSMENT ROLL
	56	68	Horton's Add.	D	50	50	162	26			36	37			198	63						PAID IN FULL RET. ON ASSESSMENT ROLL
	57	68	Horton's Add.	E	50	50	162	26			36	37			198	63						PAID IN FULL RET. ON ASSESSMENT ROLL
	58	68	Horton's Add.	F	50	150	162	25			109	11			271	36						PAID IN FULL RET. ON ASSESSMENT ROLL
	59	67	Horton's Add.	G	50 45	150	162	26	14	9	109	11			272	86	Unknown	59	MAY 25 1910			PAID IN FULL RET. ON ASSESSMENT ROLL
	60	67	Horton's Add.	H	50 45	50	162	26	14	9	36	37			200	12						PAID IN FULL RET. ON ASSESSMENT ROLL
	61	67	Horton's Add.	I	50	50	162	25			36	37			198	62						PAID IN FULL RET. ON ASSESSMENT ROLL
	62	67	Horton's Add.	J	50	50	162	26			36	37			198	63						PAID IN FULL RET. ON ASSESSMENT ROLL
	63	67	Horton's Add.	K	50	50	162	26			36	37			198	63	Unknown	63	MAY 25 1910			Paid in full # 1040
	64	67	Horton's Add.	L	50	150	162	25			109	11			271	36	Unknown	64	MAY 25 1910			Paid in full 1040
	65	89	Horton's Add.	a	50	150	162	26			109	11			271	37						Paid in full # 1023
	66	89	Horton's Add.	B	50 50	50	162	26	16	56	36	37			215	19	Unknown	66	MAY 25 1910			Paid in full # 1025
	67	89	Horton's Add.	C	50	50	162	25			36	37			198	62						PAID IN FULL RET. ON ASSESSMENT ROLL
	68	89	Horton's Add.	D	50		162	26							162	26						PAID IN FULL RET. ON ASSESSMENT ROLL
	69	89	Horton's Add.	E	50		162	26							162	26						PAID IN FULL RET. ON ASSESSMENT ROLL

OWNERS	Assessment Number	Block	ASSESSED UPON: Tract or Subdivision	Lot	Front Feet	Feet on Crossing	Frontage Assessment Pavement Dollars	Cents	Frontage Assessment Curb Dollars	Cents	Crossing Assessment Dollars	Cents	Termination Opp. Term Assessment Dollars	Cents	Total Assessment Dollars	Cents	Demands made upon as Owners	Assessment Numbers	Date of Demand 190	Assessment Due and Unpaid Dollars	Cents	SUBSEQUENT PAYMENTS
	70	89	Horton's Add.	J	50		162	25							162	25						PAID IN FULL RET. ON ASSESSMENT ROLL
	71	90	Horton's Add.	G	50		162	26							162	26	Unknown	71	MAY 25 1910			PAID IN FULL RET. ON ASSESSMENT ROLL
	72	90	Horton's Add.	H	50		162	26							162	26	Unknown	72	MAY 25 1910			PAID IN FULL RET. ON ASSESSMENT ROLL
	73	90	Horton's Add.	J	50		162	25							162	25	Unknown	73	MAY 25 1910			PAID IN FULL RET. ON ASSESSMENT ROLL
	74	90	Horton's Add.	J	50	50	162	26			36	37			198	63						PAID IN FULL RET. ON ASSESSMENT ROLL
	75	90	Horton's Add.	K	50	50	162	26			36	37			198	63						PAID IN FULL RET. ON ASSESSMENT ROLL
	76	90	Horton's Add.	L	50	150	162	25			109	11			271	36						PAID IN FULL RET. ON ASSESSMENT ROLL
	77	94	Horton's Add.	A	50		162	26							162	26				#1012		Paid in full
	78	94	Horton's Add.	B	50		162	26							162	26						Paid in full
	79	94	Horton's Add.	C	50		162	25							162	25	Unknown	79	MAY 25 1910			PAID IN FULL CERTIFICATE NO. 1164
	80	94	Horton's Add.	D	50	50	162	26			49	59			211	85	Unknown	80	MAY 25 1910			PAID IN FULL CERTIFICATE NO. 1164
	81	94	Horton's Add.	E	50	50	162	26			49	59			211	85	Unknown	81	MAY 25 1910	1096		Paid in full
	82	94	Horton's Add.	F	50	150	162	25			148	77			311	02	Unknown	82	MAY 25 1910			Paid in full
	83	93	Horton's Add.	G	50	150	162	26			148	77			311	03	Unknown	83	MAY 25 1910	#1091		Paid in full
	84	93	Horton's Add.	H	50	50	162	26			49	59			211	85				5½	Paid 105.92	PAID IN FULL RET. ON ASSESSMENT ROLL
	85	93	Horton's Add.	J	50	50	162	25			49	59			211	84						PAID IN FULL RET. ON ASSESSMENT ROLL
	86	93	Horton's Add.	J	50		162	26							162	26	Unknown	86	MAY 25 1910			Paid in full # 1086
	87	93	Horton's Add.	K	50		162	26							162	26					1132	PAID IN FULL RET. ON ASSESSMENT ROLL
	88	93	Horton's Add.	L	50		162	25							162	25				1133		PAID IN FULL RET. ON ASSESSMENT ROLL
	89	115	Horton's Add.	A	50	150	162	26			148	77			311	03						Paid in full # 990
	90	115	Horton's Add.	B	50	50	162	26			49	59			211	85						Paid in full # 1015
	91	115	Horton's Add.	C	50	50	162	25			49	59			211	84	Unknown	91	MAY 25 1910			PAID IN FULL RET. ON ASSESSMENT ROLL
	92	115	Horton's Add.	D	50	50	162	26			49	59			211	85	Unknown	92	MAY 25 1910			Paid in full # 1048
	93	115	Horton's Add.	E	50	50	162	26			49	59			211	85						PAID IN FULL RET. ON ASSESSMENT ROLL
	94	115	Horton's Add.	F	50	150	162	25			148	77			311	02						PAID IN FULL RET. ON ASSESSMENT ROLL
	95	116	Horton's Add.	G	50	150	162	26			148	77			311	03						PAID IN FULL RET. ON ASSESSMENT ROLL
	96	116	Horton's Add.	H	50	50	162	26			49	59			211	85	Unknown	96	MAY 25 1910			PAID IN FULL RET. ON ASSESSMENT ROLL
	97	116	Horton's Add.	J	50	50	162	26			49	59			211	85	Unknown	97	MAY 25 1910			Paid in full # 1033
	98	116	Horton's Add.	J	50	50	162	26			49	59			211	85						Paid in full # 991
	99	116	Horton's Add.	K	50	50	162	26			49	58			211	84						Paid in full # 999
	100	116	Horton's Add.	L	50	150	162	26			148	77			311	03						Paid in full # 1032
	101	120	Horton's Add.	A		150					148	77			148	77	Unknown	101	MAY 25 1910			PAID IN FULL RET. ON ASSESSMENT ROLL
	102	120	Horton's Add.	B		50					49	59			49	59						PAID IN FULL RET. ON ASSESSMENT ROLL
	103	120	Horton's Add.	C		50					49	59			49	59						PAID IN FULL RET. ON ASSESSMENT ROLL
	104	119	Horton's Add.	J		50					49	59			49	59						PAID IN FULL RET. ON ASSESSMENT ROLL
	105	119	Horton's Add.	K		50					49	58			49	59						PAID IN FULL RET. ON ASSESSMENT ROLL
	106	119	Horton's Add.	L		150					148	77			148	77						PAID IN FULL RET. ON ASSESSMENT ROLL

162 37
36 37
198.62
99.31

246

OWNERS	ASSESSED UPON						Assessment		Assessment		Assessment		Assessment		Total Assessment		Demands made upon as Owners	Assessment Numbers	Date of Demand 190	Assessment Due and Unpaid		SUBSEQUENT PAYME
	Assessment Number	Block	Tract or Subdivision	Lot			Dollars	Cents	Dollars	Cents	Dollars	Cents	Dollars	Cents	Dollars	Cents				Dollars	Cents	

247

DIAGRAM

Exhibiting Third Street and its intersecting streets from the North line of B Street to the South line of "J" Street, in the City of San Diego, California, on which work has been done under my official contract as Street Superintendent of said city, with ..... dated the 27th day of January A. D. 1900, for the Laying of Curbing of said Third Street, as is more particularly described in said contract; showing the relative location of each district, lot, portion of lot or parcel of land assessed, to the work done; numbered in red ink to correspond with the red ink numbers in the assessment; and showing the number of feet fronting, assessed for said work contracted for and performed. Herein "No." is used for the word "number" and "ft." for the word "feet." The marks ′ and ″ mean respectively "feet" and "inches." Figures in black ink next to property line show, each, the length of said line in feet. Other figures in black ink show the numbers of the lots.

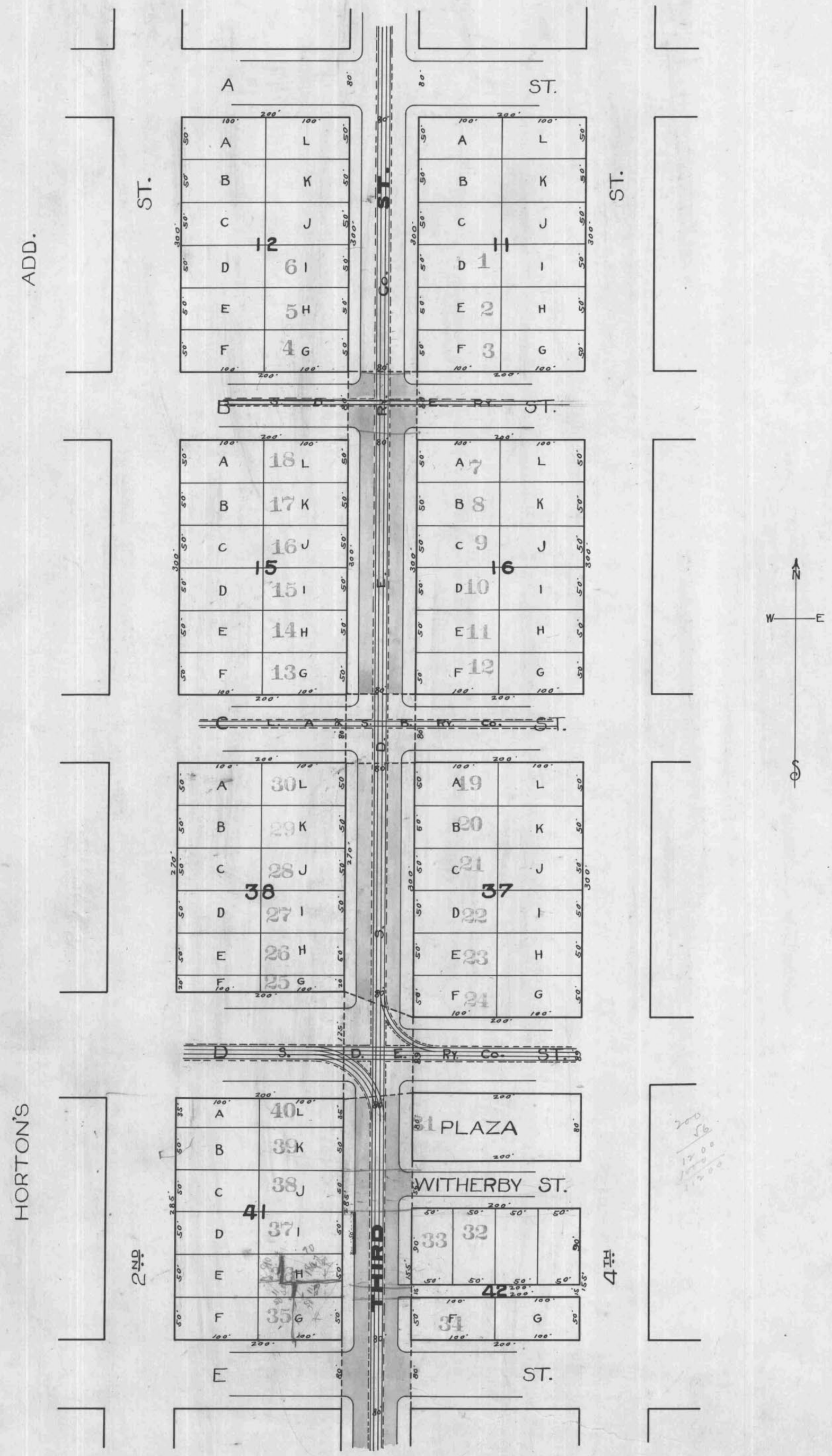

At said City of San Diego, California, this 27th *day of* April *A. D. 1900*

Frank A. Sullivan

Superintendent of Streets of the City of San Diego, California

Recorded April 27, *A. D. 1900*

Frank A. Sullivan

Superintendent of Streets of the City of San Diego, California

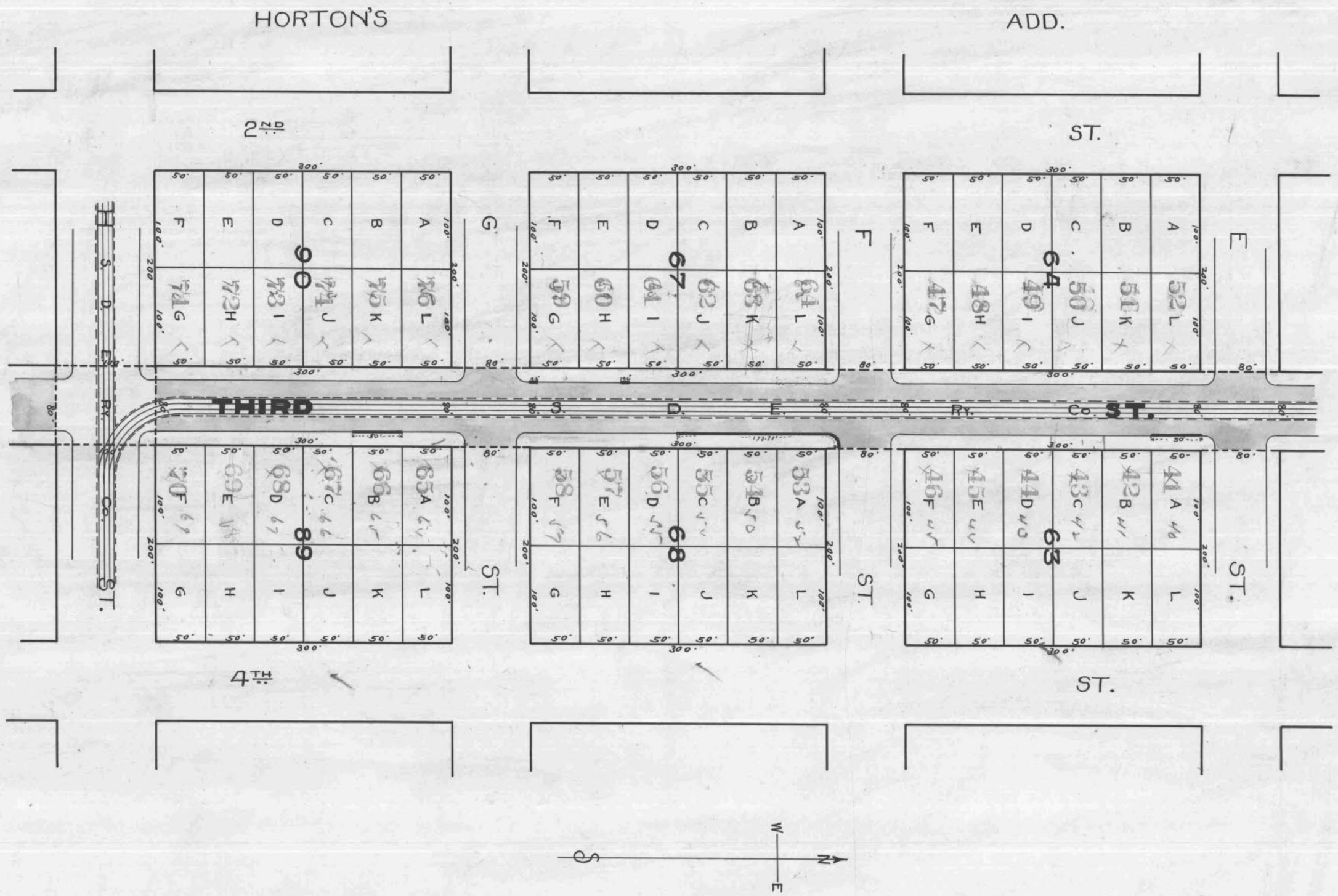
HORTON'S
ADD.
2ND
ST.
THIRD
S. D. E. Ry. Co. ST.
4TH
ST.
90
67
64
89
68
63
S
N
W
E

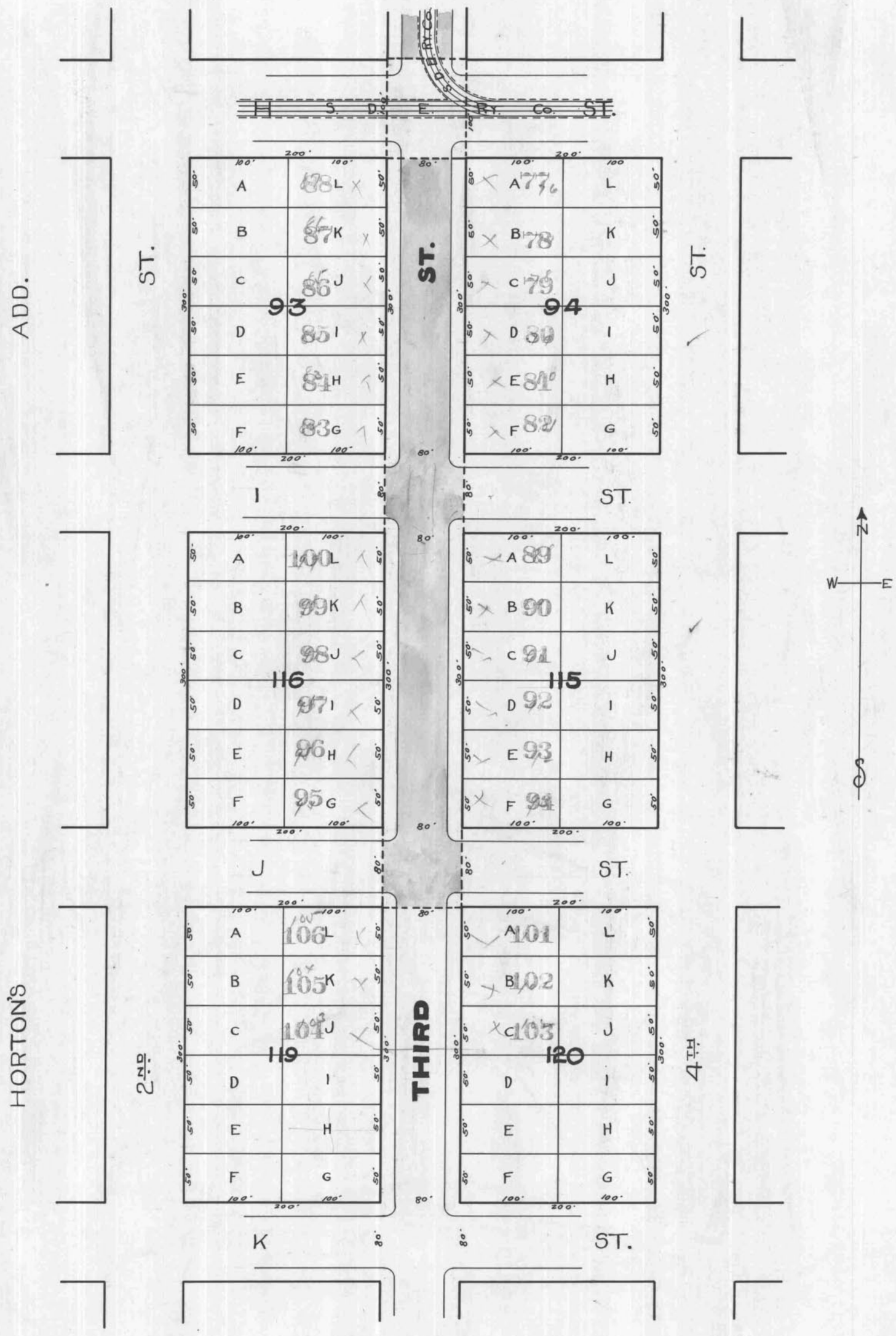
H S. D. E. RY. Co. ST.
S. D. E. RY. Co.
ADD.
ST.
ST.
ST.
93
94
I ST.
116
115
J ST.
HORTON'S
2ND
THIRD
4TH
119
120
K ST.
N
W
E
S

Done at San Diego, California, April 27 1900

Frank A Salmons
Superintendent of Streets of the City of San Diego, California.

Recorded April 27 1900

Frank A Salmons
Superintendent of Streets of the City of San Diego, California.

I, Frank A Salmons Superintendent of Streets of the City of San Diego, California, do hereby certify that all charges herein stated are correct, and that the computations and calculations of this Assessment are correct.

Frank A Salmons
Superintendent of Streets of the City of San Diego, California.

Recorded April 27 1900

Frank A Salmons
Superintendent of Streets of the City of San Diego, California.

CERTIFICATE OF THE CITY ENGINEER

I, Edwin M Copps City Engineer of the City of San Diego, in the County of San Diego, State of California, do hereby certify that the work of Paving & Curbing Third Street from the north line of "B" Street to the south line of "J" Street was performed in accordance with the surveys and the engineering work done by me and under my direction; and that the quantities thereof were correctly given by me to the Superintendent of Streets, and said work is in accord with the official grade of said street.

Edwin M Copps
City Engineer of the City of San Diego, California.

Dated at San Diego, Calif., April 27 1900

Recorded April 27 1900

Frank A Salmons
Superintendent of Streets of the City of San Diego, California.

(Affiant's name.)

David Jones

Subscribed and sworn to this 26th day of May A. D. 1900, before me,

[SEAL] A E Dodson
Notary Public.

Filed this 26th day of May A. D. 190

Frank A Salmons
Street Superintendent of the City of San Diego.

Recorded May 26 A. D. 1900

Frank A Salmons
Street Superintendent of the City of San Diego.

WARRANT

By Virtue Hereof, I, Frank A Salmons Street Superintendent of the City of San Diego, County of San Diego, and State of California, by virtue of the authority vested in me as said Street Superintendent, do authorize and empower Punched Telmons Welton Company its agents or assigns, to demand and receive the several assessments upon the assessment and diagram hereto attached, and this shall be ~~it~~ ~~their~~ its warrant for the same.

San Diego, April 27, A. D. 1900

Frank A Salmons
Street Superintendent of City of San Diego.

Countersigned by Frank Edwards
Mayor of City of San Diego.

Recorded April 27 A. D. 1900

Frank A Salmons
Street Superintendent of City of San Diego.

CERTIFICATE OF RECORD

I hereby complete and sign the foregoing record from page ..... to page ..... both inclusive, of the Assessment, Diagram, Warrant, Certificate of the City Engineer, Contractor's Return and also in the Book of "Contracts and Bonds," the recorded Contract and Bond, each numbered ..... all for the work therein described upon ..... Street, from the ..... line of ..... Street to the ..... line of ..... Street.

Office of the Street Superintendent, San Diego, California, this ..... day of ..... A. D. 190.....

Street Superintendent, City of San Diego.

In the Matter of Paving "E" Street from the east 6th Street to the west line of 7th Street

ASSESSMENT NUMBER

Pursuant to Statute, I, Frank A. Salmons, as Street Superintendent of the City of San Diego, in the County of San Diego and State of California, do hereby assess and apportion, as shown hereinafter and in the diagram attached hereto, upon certain lots, portions of lots, and parcels of land, fronting on "E" Street, in said city, from the east line of 6th Street to the west line of 7th Street, and on streets intersecting it between said lines, the sum of One Thousand Eight Hundred Fifteen 90/100 Dollars ($1815.90), to be paid to The Barber Asphalt Paving Company its agents or assigns, to cover the sum due (including incidental expenses) for the work of Paving "E" Street between said lines, as said work is more particularly specified in my official contract therefor with said The Barber Asphalt Paving Company, dated the 9th day of April A. D. 1909.

All of said work has been performed and materials furnished, complying with the specifications and under my direction, and to my satisfaction and acceptance. And because the names of the owners of said assessed property are unknown to me, I herewith write the word "Unknown" opposite the number of the lot and the amount assessed thereon, and the number of each lot, portion of lot, or portion of land assessed.

TOTAL COST OF THE WORK IS $1815.90, AS FOLLOWS:

10400 sq ft pavement @ 16 7/10¢ per sq ft	$1736.80	City Engineer's Fees	$32.00
	$	Printing and Advertising	$32.10
	$	Special ..... Superintendent's compensation @ $ ..... per day	$5.00
	$	Incidental Expenses	$79.10
	$	Contract Cost	$1736.80
	$		
Contract Cost	$1736.80	Total Cost	$1815.90

INCIDENTAL EXPENSES:

DIVIDED AS FOLLOWS:

DESCRIPTION	Sq. ft. pavement @ 16 7/10¢ per sq. ft.	Cost of pavement Dollars	Cents	Dollars	Cents	Dollars	Cents	Incidental Expenses Dollars	Cents	Total Assessment Dollars	Cents	Number of Front Feet Assessed	Number of Feet	Rate Per Front Foot Assessed Dollars	Cents
Frontage	10400	1736	80					79	10	1815	90	400		4	53975
	10400	$1736	80					$79	10	$1815	90				

MARGIN

CONTRACTOR'S RETURN

STATE OF CALIFORNIA, COUNTY OF SAN DIEGO, CITY OF SAN DIEGO. } ss.

J. M. Kean being duly sworn, says that he is the agent for the contractor named in annexed Assessment, Diagram and Warrant; that said assessment for the total cost of certain street work upon "E" Street between ..... in said city, as more fully described therein and in the contract for said work with said The Barber Asphalt Paving Company made by the Superintendent of Streets in said city, dated the ..... day of ..... A. D. 1909, levied as therein described upon certain lots, portions of lots, or parcels of land, and the unknown owners thereof for the sum of Eighteen hundred & fifteen 90/100 Dollars ($1815.90) payable to The Barber Asphalt Paving Co agents or assigns, was made, recorded and delivered by said Superintendent on the 6th day of May A. D. 1910, to affiant in behalf of said contractor; that there were attached to the same and delivered to the same in the same behalf, at the same time, by said Superintendent, his Diagram thereto attached, and a warrant in favor of The Barber Asphalt Paving Co for collecting said assessment, upon which warrant this return is endorsed; that in the case of all assessments therein described, but not included in the following table, affiant has, since the date last aforesaid, in the manner hereinafter described and in behalf of said contractor, made demand upon and received full payment from the owners of each and all such assessed lots and lands; and that besides all personal demands, affiant did, whenever the name of the owner of the lot is stated as "unknown," on the 16th day of May A. D. 1910, within thirty days from the date of said warrant; and between the hours of 9 a. m. and 4 p. m., in behalf of said contractor, enter upon each of the corresponding lots, portions of lots and parcels of land assessed, and with said certificate, assessment, diagram and warrant, and in a loud, audible voice, publicly make demands for the payment of each of said assessments from the unknown owners thereof, upon each lot, portion of lot, or parcel of land, for each of its own assessments as specified in said assessment; and that whenever he found a building, tenant or occupant upon any of said premises, besides the public demand as aforesaid, he, at the same time, in the same behalf, presenting and exhibiting said certificate, assessment, diagram and warrant, in each instance, demanded from each tenant, or occupant, for the unknown owners, separately, the payment of each of said assessments upon said premises; and in the following table he states the name of such demandee, as "tenant," or "occupant," with the word "unknown;" but that, notwithstanding said demands, the following totals of said assessed sums, each separately demanded, and also the total, remain unpaid, to-wit:

J. M. Kean

Subscribed and sworn to before me this 17th day of May, 1910

R E Cadem

(Seal) Notary Public in and for San Diego County California

OWNERS	Assessment Number	Block	Tract or Subdivision	Lot	Front Feet	Feet on Crossing	Frontage Assessment Dollars	Cents	Assessment Dollars	Cents	Assessment Dollars	Cents	Assessment Dollars	Cents	Total Assessment Dollars	Cents	Demands made upon as Owners	Assessment Numbers	Date of Demand ----------190--	Assessment Due and Unpaid Dollars	Cents	SUBSEQUENT PAYMENTS
Unknown	1	60	Horton's Add.	A	100		453	97							453	97	Unknown	1	May 16 1910	453	97	PAID IN FULL RET. ON ASSESSMENT ROLL
Unknown	2	60	Horton's Add	L	100		453	98							453	98	Unknown	2	May 16, 1910	453	98	PAID IN FULL RET. ON ASSESSMENT ROLL
Unknown	3	45	Horton's Add	F	100		453	97							453	97	Unknown	3	May 16, 1910	453	97	PAID IN FULL RET. ON ASSESSMENT ROLL
Unknown	4	45	Horton's Add	G	100		453	98							453	98	Unknown	4	May 16 1910	453	98	PAID IN FULL RET. ON ASSESSMENT ROLL
															$1815	90						

(256)

OWNERS	ASSESSED UPON					Assessment		Assessment		Assessment		Assessment		Total Assessment		Demands made upon as Owners	Assessment Numbers	Date of Demand	Assessment Due and Unpaid		SUBSEQUENT PA
	Assessment Number	Block	Tract or Subdivision	Lot		Dollars	Cents	Dollars	Cents	Dollars	Cents	Dollars	Cents	Dollars	Cents			----------190--	Dollars	Cents	

DIAGRAM

Exhibiting E Street and its intersecting streets from the east line of 6th Street to the west line of 7th Street, in the City of San Diego, California, on which work has been done under my official contract as Street Superintendent of said city, with The Barber Asphalt Paving Company dated the 9th day of April A. D. 1910, for the Paving of said E Street, as is more particularly described in said contract; showing the relative location of each district, lot, portion of lot, or parcel of land assessed, to the work done; numbered in red ink to correspond with the red ink numbers in the assessment; and showing the number of feet fronting, assessed for said work contracted for and performed. Herein "No." is used for the word "number" and "ft." for the word "feet." The marks ′ and ″ mean respectively "feet" and "inches." Figures in black ink next to property line show, each, the length of said line in feet. Other figures in black ink show the numbers of the lots.

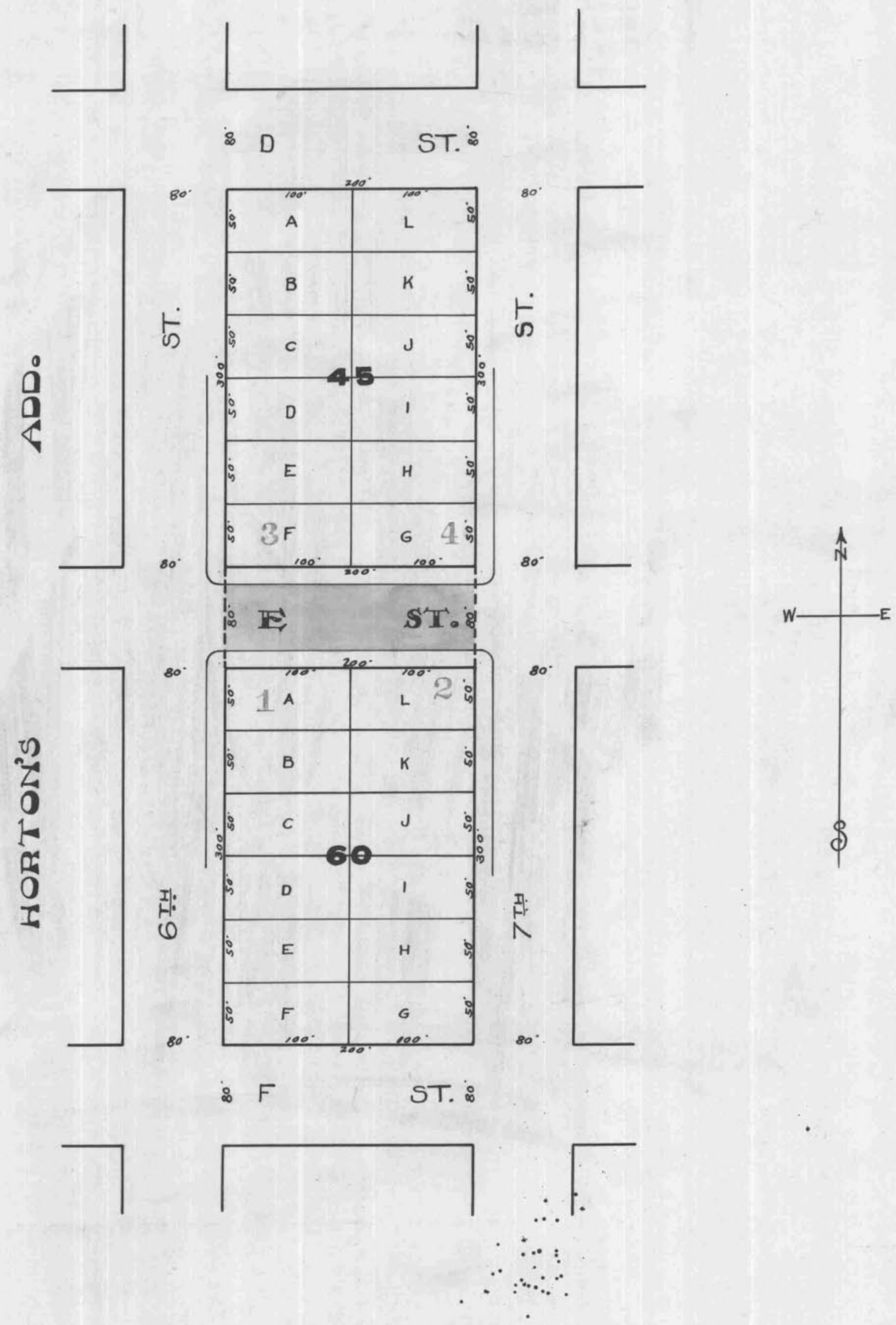

At said City of San Diego, California, this 6th *day of* May *A. D. 1910*

Frank A Salmons

Snperintendent of Streets of the City of San Diego, California

Recorded May 6th *A. D. 1910*

Frank A Salmons

Superintendent of Streets of the City of San Diego, California

Done at San Diego, California, May 6th 1910

Frank A Salmons
Superintendent of Streets of the City of San Diego, California.

Recorded May 6th 1910

Frank A Salmons
Superintendent of Streets of the City of San Diego, California.

I, Frank A Salmons Superintendent of Streets of the City of San Diego, California, do hereby certify that all charges herein stated are correct, and that the computations and calculations of this Assessment are correct.

Frank A Salmons
Superintendent of Streets of the City of San Diego, California.

Recorded May 6th 1910

Frank A Salmons
Superintendent of Streets of the City of San Diego, California.

CERTIFICATE OF THE CITY ENGINEER

I, Edwin M. Capps City Engineer of the City of San Diego, in the County of San Diego, State of California, do hereby certify that the work of Paving C Street from the east line of 6th Street to the west line of 7th Street was performed in accordance with the surveys and the engineering work done by me and under my direction; and that the quantities thereof were correctly given by me to the Superintendent of Streets, and said work is in accord with the official grade of said street.

Edwin M Capps
City Engineer of the City of San Diego, California.

Dated at San Diego, Calif., May 6th 1910

Recorded May 6th 1910

Frank A Salmons
Superintendent of Streets of the City of San Diego, California.

(Affiant's name.)

J. M. Kean

Subscribed and sworn to this 17th day of May A. D. 1910, before me,

[SEAL] A. E. Dodson
Notary Public.

Filed this 17th day of May A. D. 1910

Frank A Salmons
Street Superintendent of the City of San Diego.

Recorded May 17th A. D. 1910

Frank A Salmons
Street Superintendent of the City of San Diego.

WARRANT

By Virtue Hereof, I, Frank A Salmons Street Superintendent of the City of San Diego, County of San Diego, and State of California, by virtue of the authority vested in me as said Street Superintendent, do authorize and empower The Barber Asphalt Paving Co its agents or assigns, to demand and receive the several assessments upon the assessment and diagram hereto attached, and this shall be its warrant for the same.

San Diego, May 6th A. D. 1910

Frank A Salmons
Street Superintendent of City of San Diego.

Countersigned by Frank Wright
Mayor of City of San Diego.

Recorded May 6th A. D. 1910

Frank A Salmons
Street Superintendent of City of San Diego.

CERTIFICATE OF RECORD

I hereby complete and sign the foregoing record from page ..... to page ..... both inclusive, of the Assessment, Diagram, Warrant, Certificate of the City Engineer, Contractor's Return and also in the Book of "Contracts and Bonds," the recorded Contract and Bond, each numbered ..... all for the work therein described upon ..... Street, from the ..... line of ..... Street to the ..... line of ..... Street.

Office of the Street Superintendent, San Diego, California, this ..... day of ..... A. D. 190.....

Street Superintendent, City of San Diego.

ASSESSMENT NUMBER .....

In the Matter of Grading Maryland Street from the south line of Lot 1111 to the northeast line of Lincoln Avenue

Pursuant to Statute, I Frank R. Dalmans as Street Superintendent of the City of San Diego, in the County of San Diego and State of California, do hereby assess and apportion, as shown hereinafter and in the diagram attached hereto, upon certain lots, portions of lots, and parcels of land in that Assessment District described in Resolution of Intention No. 4857, adopted Mch 8th 1909 and approved by the Mayor of said City on Mch 11th 1909 and on file in the office of the Clerk of said City, the exterior boundaries of which said district are also shown on the diagram hereto attached, referred to and made a part hereof, the sum of Nineteen Thousand Four Hundred Sixty Seven 47/100 Dollars ($19467.47), to be paid to Clouse & Goodbody Their agents or assigns, to cover the sum due (including incidental expenses) for the work of Grading Maryland Street from the South line of Lot 1111 ~~Street~~ to the northeast line of Lincoln Ave ~~Street~~ in said City, as said work is more particularly specified in my official contract therefor with said Clouse & Goodbody dated the 18th day of June A. D. 1909.

All of said work has been performed and materials furnished, complying with the specifications and under my direction, and to my satisfaction and acceptance. And because the names of the owners of said assessed property are unknown to me, I herewith write the word "Unknown" opposite the number of the lot and the amount assessed thereon, and the number of each lot, portion of lot, or portion of land assessed.

TOTAL COST OF THE WORK IS $19467.47, AS FOLLOWS:

23417 Cu. yds Cut @ 4¢	$ 936.68
33417.9 Cu. yds Fill @ 48¢	$ 16040.59
6 culverts	$ 2000.00
	$
	$
	$
Contract Cost	$ 18977.27

INCIDENTAL EXPENSES:

City Engineer's Official Fees	$ 300.00
Printing and Advertising	$ 65.20
Special Superintendent's compensation @ $ per day	$ 125.00
Incidental Expenses	$ 490.20
Contract Cost	$ 18977.27
Total Cost	$ 19467.47

DIVIDED AS FOLLOWS:

DESCRIPTION	Cu yds Cut @ 4¢ per cu yd	Cu yds Fill @ 48¢ per cu yd.	Cost of Cut Dollars	Cost of Cut Cents	Cost of Fill Dollars	Cost of Fill Cents	Cost of Culverts Dollars	Cost of Culverts Cents	Incidental Expenses Dollars	Incidental Expenses Cents	Total Assessment Dollars	Total Assessment Cents	Number of Square Feet Assessed	Number of Feet	Rate Per Square Foot Assessed Dollars	Rate Per Square Foot Assessed Cents
	23417	33417.9	936	68	16040	59	2000	00	490	20	19467	47				
	23417	33417.9	$936.68		$16040.59		$2000.00		$490.20		$19467.47					

MARGIN

CONTRACTOR'S RETURN

STATE OF CALIFORNIA,
COUNTY OF SAN DIEGO,
CITY OF SAN DIEGO. } SS.

T. H. Goodbody being duly sworn, says that he is the contractor named in annexed Assessment, Diagram and Warrant; that said assessment for the total cost of certain street work upon Maryland Street between Lot 1111 to the N.E. line Lincoln Ave in said city, as more fully described therein and in the contract for said work with said Clouse & Goodbody made by the Superintendent of Streets in said city, dated the 18th day of June A. D. 1909, levied as therein described upon certain lots, portions of lots, or parcels of land, and the unknown owners thereof for the sum of Nineteen Thousand, Four Hundred Sixty Seven 47/100 Dollars ($19467 47/100) payable to Clouse & Goodbody agents or assigns, was made, recorded and delivered by said Superintendent on the 18th day of May A. D. 1910, to affiant in behalf of said contractor; that there were attached to the same and delivered to the same in the same behalf, at the same time, by said Superintendent, his Diagram thereto attached, and a warrant in favor of Clouse & Goodbody for collecting said assessment, upon which warrant this return is endorsed; that in the case of all assessments therein described, but not included in the following table, affiant has, since the date last aforesaid, in the manner hereinafter described and in behalf of said contractor, made demand upon and received full payment from the owners of each and all such assessed lots and lands; and that besides all personal demands, affiant did, whenever the name of the owner of the lot is stated as "unknown," on the assessment, on the 18th day of May A. D. 1910, within thirty days from the date of said warrant; and between the hours of 9 a. m. and 4 p. m., in behalf of said contractor, enter upon each of the corresponding lots, portions of lots and parcels of land assessed, and with said certificate, assessment, diagram and warrant, and in a loud, audible voice, publicly make demands for the payment of each of said assessments from the unknown owners thereof, upon each lot, portion of lot, or parcel of land, for each of its own assessments as specified in said assessment; and that whenever he found a building, tenant or occupant upon any of said premises, besides the public demand as aforesaid, he, at the same time, in the same behalf, presenting and exhibiting said certificate, assessment, diagram and warrant, in each instance, demanded from each tenant, or occupant, for the unknown owners, separately, the payment of each of said assessments upon said premises; and in the following table he states the name of such demandee, as "tenant," or "occupant," with the word "unknown;" but that, notwithstanding said demands, the following totals of said assessed sums, each separately demanded, and also the total, remain unpaid, to-wit:

OWNERS	ASSESSED UPON: Assessment Number	Block	Tract or Subdivision	Lot	Total Assessment Dollars	Total Assessment Cents	Demands made upon as Owners	Assessment Numbers	Date of Demand ----------190--	Assessment Due and Unpaid Dollars	Assessment Due and Unpaid Cents	SUBSEQUENT PAYMENTS
Unknown	1	28	University Heights	1	94	82						PAID IN FULL RET. ON ASSESSMENT ROLL.
Unknown	2	28	University Heights	2	42	90						PAID IN FULL RET. ON ASSESSMENT ROLL.
Unknown	3	28	University Heights	3	45	50						PAID IN FULL RET. ON ASSESSMENT ROLL.
Unknown	4	28	University Heights	4	45	50						PAID IN FULL RET. ON ASSESSMENT ROLL.
Unknown	5	28	University Heights	5	45	50						PAID IN FULL RET. ON ASSESSMENT ROLL.
Unknown	6	28	University Heights	6	45	50						PAID IN FULL RET. ON ASSESSMENT ROLL.
Unknown	7	28	University Heights	7	45	50						PAID IN FULL RET. ON ASSESSMENT ROLL.
Unknown	8	28	University Heights	8	45	50						PAID IN FULL RET. ON ASSESSMENT ROLL.
Unknown	9	28	University Heights	9	45	50						PAID IN FULL RET. ON ASSESSMENT ROLL.
Unknown	10	28	University Heights	10	45	50						PAID IN FULL RET. ON ASSESSMENT ROLL.
Unknown	11	28	University Heights	11	45	50						PAID IN FULL RET. ON ASSESSMENT ROLL.
Unknown	12	28	University Heights	12	45	50						PAID IN FULL RET. ON ASSESSMENT ROLL.
Unknown	13	28	University Heights	13	45	50						PAID IN FULL RET. ON ASSESSMENT ROLL.
Unknown	14	28	University Heights	14	45	50						PAID IN FULL RET. ON ASSESSMENT ROLL.
Unknown	15	28	University Heights	15	45	50						PAID IN FULL RET. ON ASSESSMENT ROLL.

262

OWNERS	ASSESSED UPON: Assessment Number	Block	Tract or Subdivision	Lot	Total Assessment: Dollars	Cents	Demands made upon as Owners	Assessment Numbers	Date of Demand ----------190--	Assessment Due and Unpaid: Dollars	Cents	SUBSEQUENT PAYMENTS
Unknown	16	28	University Heights	16	45	50						PAID IN FULL RET. ON ASSESSMENT ROLL
Unknown	17	42	University Heights	1	45	50						PAID IN FULL RET. ON ASSESSMENT ROLL
Unknown	18	42	University Heights	2	45	50						PAID IN FULL RET. ON ASSESSMENT ROLL
Unknown	19	42	University Heights	3	45	50						PAID IN FULL RET. ON ASSESSMENT ROLL
Unknown	20	42	University Heights	4	45	50						PAID IN FULL RET. ON ASSESSMENT ROLL
Unknown	21	42	University Heights	5	45	50	Unknown	21	MAY 18 1910	45	50	PAID IN FULL RET. ON ASSESSMENT ROLL
Unknown	22	42	University Heights	6	45	50	Unknown	22	MAY 18 1910	45	50	PAID IN FULL RET. ON ASSESSMENT ROLL
Unknown	23	42	University Heights	7	45	50						PAID IN FULL RET. ON ASSESSMENT ROLL
Unknown	24	42	University Heights	8	45	50						PAID IN FULL RET. ON ASSESSMENT ROLL
Unknown	25	42	University Heights	9	45	50						PAID IN FULL RET. ON ASSESSMENT ROLL
Unknown	26	42	University Heights	10	45	50						PAID IN FULL RET. ON ASSESSMENT ROLL
Unknown	27	42	University Heights	11	45	50						PAID IN FULL RET. ON ASSESSMENT ROLL
Unknown	28	42	University Heights	12	45	50						PAID IN FULL RET. ON ASSESSMENT ROLL
Unknown	29	42	University Heights	13	45	50						PAID IN FULL RET. ON ASSESSMENT ROLL
Unknown	30	42	University Heights	14	45	50						PAID IN FULL RET. ON ASSESSMENT ROLL
Unknown	31	42	University Heights	15	45	50						PAID IN FULL RET. ON ASSESSMENT ROLL
Unknown	32	42	University Heights	16	45	50						PAID IN FULL RET. ON ASSESSMENT ROLL
Unknown	33	42	University Heights	17	45	50						PAID IN FULL RET. ON ASSESSMENT ROLL
Unknown	34	42	University Heights	18	45	50						PAID IN FULL RET. ON ASSESSMENT ROLL
Unknown	35	42	University Heights	19	45	50						PAID IN FULL RET. ON ASSESSMENT ROLL
Unknown	36	42	University Heights	20	45	50						PAID IN FULL RET. ON ASSESSMENT ROLL
Unknown	37	42	University Heights	21	45	50						PAID IN FULL RET. ON ASSESSMENT ROLL
Unknown	38	42	University Heights	22	45	50						PAID IN FULL RET. ON ASSESSMENT ROLL
Unknown	39	42	University Heights	23	45	50						PAID IN FULL RET. ON ASSESSMENT ROLL
Unknown	40	42	University Heights	24	45	50						PAID IN FULL RET. ON ASSESSMENT ROLL
Unknown	41	81	University Heights	1	45	50						PAID IN FULL RET. ON ASSESSMENT ROLL
Unknown	42	81	University Heights	2	45	50						PAID IN FULL RET. ON ASSESSMENT ROLL
Unknown	43	81	University Heights	3	45	50						PAID IN FULL RET. ON ASSESSMENT ROLL
Unknown	44	81	University Heights	4	45	50						PAID IN FULL RET. ON ASSESSMENT ROLL
Unknown	45	81	University Heights	5	45	50						PAID IN FULL RET. ON ASSESSMENT ROLL
Unknown	46	81	University Heights	6	45	50						PAID IN FULL RET. ON ASSESSMENT ROLL
Unknown	47	81	University Heights	7	45	50						PAID IN FULL RET. ON ASSESSMENT ROLL
Unknown	48	81	University Heights	8	45	50	Unknown	48	MAY 18 1910	45	50	PAID IN FULL CERTIFICATE NO. 1362
Unknown	49	81	University Heights	9	45	50	Unknown	49	MAY 18 1910	45	50	PAID IN FULL CERTIFICATE NO. 1362
Unknown	50	81	University Heights	10	45	50						PAID IN FULL RET. ON ASSESSMENT ROLL
Unknown	51	81	University Heights	11	45	50						PAID IN FULL RET. ON ASSESSMENT ROLL
Unknown	52	81	University Heights	12	45	50						PAID IN FULL RET. ON ASSESSMENT ROLL
Unknown	53	81	University Heights	13	45	50						PAID IN FULL RET. ON ASSESSMENT ROLL
Unknown	54	81	University Heights	14	45	50	Unknown	54	MAY 18 1910	45	50	PAID IN FULL RET. ON ASSESSMENT ROLL
Unknown	55	81	University Heights	15	45	50	Unknown	55	MAY 18 1910	45	50	PAID IN FULL RET. ON ASSESSMENT ROLL
Unknown	56	81	University Heights	16	45	50	Unknown	56	MAY 18 1910	45	50	PAID IN FULL RET. ON ASSESSMENT ROLL
Unknown	57	81	University Heights	17	45	50						PAID IN FULL RET. ON ASSESSMENT ROLL
Unknown	58	81	University Heights	18	45	50						PAID IN FULL RET. ON ASSESSMENT ROLL
Unknown	59	81	University Heights	19	45	50						PAID IN FULL RET. ON ASSESSMENT ROLL
Unknown	60	81	University Heights	20	45	50						PAID IN FULL RET. ON ASSESSMENT ROLL
Unknown	61	81	University Heights	21	45	50	Unknown	61	MAY 18 1910	45	50	PAID IN FULL RET. ON ASSESSMENT ROLL
Unknown	62	81	University Heights	22	45	50	Unknown	62	MAY 18 1910	45	50	PAID IN FULL RET. ON ASSESSMENT ROLL
Unknown	63	81	University Heights	23	45	50	Unknown	63	MAY 18 1910	45	50	CONCLUSIVELY PRESUMED PAID
Unknown	64	81	University Heights	24	45	50	Unknown	64	MAY 18 1910	45	50	CONCLUSIVELY PRESUMED PAID
Unknown	65	29	University Heights	1	70	85						PAID IN FULL RET. ON ASSESSMENT ROLL
Unknown	66	29	University Heights	2	27	00						PAID IN FULL RET. ON ASSESSMENT ROLL
Unknown	67	29	University Heights	3	27	00						PAID IN FULL RET. ON ASSESSMENT ROLL
Unknown	68	29	University Heights	4	27	00						PAID IN FULL RET. ON ASSESSMENT ROLL
Unknown	69	29	University Heights	5	27	00						PAID IN FULL RET. ON ASSESSMENT ROLL

ERS	ASSESSED UPON: Assessment Number	Block	Tract or Subdivision	Lot	Total Assessment: Dollars	Cents	Demands made upon as Owners	Assessment Numbers	Date of Demand ----------190--	Assessment Due and Unpaid: Dollars	Cents	SUBSEQUENT PAYMENTS
Unknown	70	29	University Heights	6	27	00						PAID IN FULL RET. ON ASSESSMENT ROLL
Unknown	71	29	University Heights	7	27	00						PAID IN FULL RET. ON ASSESSMENT ROLL
Unknown	72	29	University Heights	8	27	00						PAID IN FULL RET. ON ASSESSMENT ROLL
Unknown	73	29	University Heights	9	27	00						PAID IN FULL RET. ON ASSESSMENT ROLL
Unknown	74	29	University Heights	10	27	00						PAID IN FULL RET. ON ASSESSMENT ROLL
Unknown	75	29	University Heights	11	27	00						PAID IN FULL RET. ON ASSESSMENT ROLL
Unknown	76	29	University Heights	12	27	00						PAID IN FULL RET. ON ASSESSMENT ROLL
Unknown	77	29	University Heights	13	27	00						PAID IN FULL RET. ON ASSESSMENT ROLL
Unknown	78	29	University Heights	14	27	00						PAID IN FULL RET. ON ASSESSMENT ROLL
Unknown	79	29	University Heights	15	27	00						PAID IN FULL RET. ON ASSESSMENT ROLL
Unknown	80	29	University Heights	16	27	00						PAID IN FULL RET. ON ASSESSMENT ROLL
Unknown	81	29	University Heights	17	27	00						PAID IN FULL RET. ON ASSESSMENT ROLL
Unknown	82	29	University Heights	18	27	00						PAID IN FULL RET. ON ASSESSMENT ROLL
Unknown	83	29	University Heights	19	45	50						PAID IN FULL RET. ON ASSESSMENT ROLL
Unknown	84	29	University Heights	20	45	50						PAID IN FULL RET. ON ASSESSMENT ROLL
Unknown	85	29	University Heights	21	45	50						PAID IN FULL RET. ON ASSESSMENT ROLL
Unknown	86	29	University Heights	22	45	50						PAID IN FULL RET. ON ASSESSMENT ROLL
Unknown	87	29	University Heights	23	45	50						PAID IN FULL RET. ON ASSESSMENT ROLL
Unknown	88	29	University Heights	24	45	50						PAID IN FULL RET. ON ASSESSMENT ROLL
Unknown	89	29	University Heights	25	45	50						PAID IN FULL RET. ON ASSESSMENT ROLL
Unknown	90	29	University Heights	26	45	50						PAID IN FULL RET. ON ASSESSMENT ROLL
Unknown	91	29	University Heights	27	45	50						PAID IN FULL RET. ON ASSESSMENT ROLL
Unknown	92	29	University Heights	28	45	50						PAID IN FULL RET. ON ASSESSMENT ROLL
Unknown	93	29	University Heights	29	45	50						PAID IN FULL RET. ON ASSESSMENT ROLL
Unknown	94	29	University Heights	30	45	50						PAID IN FULL RET. ON ASSESSMENT ROLL
Unknown	95	29	University Heights	31	45	50						PAID IN FULL RET. ON ASSESSMENT ROLL
Unknown	96	29	University Heights	32	45	50						PAID IN FULL RET. ON ASSESSMENT ROLL
Unknown	97	29	University Heights	33	45	50						PAID IN FULL RET. ON ASSESSMENT ROLL
Unknown	98	29	University Heights	34	45	50						PAID IN FULL RET. ON ASSESSMENT ROLL
Unknown	99	29	University Heights	35	45	50						PAID IN FULL RET. ON ASSESSMENT ROLL
Unknown	100	29	University Heights	36	99	80						PAID IN FULL RET. ON ASSESSMENT ROLL
Unknown	101	30	University Heights	1	5	75						PAID IN FULL RET. ON ASSESSMENT ROLL
Unknown	102	30	University Heights	2	13	40						PAID IN FULL RET. ON ASSESSMENT ROLL
Unknown	103	30	University Heights	3	13	40						PAID IN FULL RET. ON ASSESSMENT ROLL
Unknown	104	30	University Heights	4	13	40						PAID IN FULL RET. ON ASSESSMENT ROLL
Unknown	105	30	University Heights	5	13	40						PAID IN FULL RET. ON ASSESSMENT ROLL
Unknown	106	30	University Heights	6	13	40						PAID IN FULL RET. ON ASSESSMENT ROLL
Unknown	107	30	University Heights	7	13	40						PAID IN FULL RET. ON ASSESSMENT ROLL
Unknown	108	30	University Heights	8	13	10						PAID IN FULL RET. ON ASSESSMENT ROLL
Unknown	109		University Heights	181	75	80	Unknown	109	MAY 18 1910	75	80	PAID IN FULL CERTIFICATE NO. 1294
Unknown	110		University Heights	182	30	55	Unknown	110	MAY 18 1910	30	55	PAID IN FULL RET. ON ASSESSMENT ROLL
Unknown	111		University Heights	183	13	40	Unknown	111	MAY 18 1910	13	40	PAID IN FULL RET. ON ASSESSMENT ROLL
Unknown	112		University Heights	184	13	40	Unknown	112	MAY 18 1910	13	40	PAID IN FULL RET. ON ASSESSMENT ROLL
Unknown	113		University Heights	185	13	40	Unknown	113	MAY 18 1910	13	40	PAID IN FULL CERTIFICATE NO. 1243
Unknown	114		University Heights	186	13	40	Unknown	114	MAY 18 1910	13	40	PAID IN FULL CERTIFICATE NO. 1243
Unknown	115		University Heights	187	13	40	Unknown	115	MAY 18 1910	13	40	PAID IN FULL RET. ON ASSESSMENT ROLL
Unknown	116		University Heights	188	13	40	Unknown	116	MAY 18 1910	13	40	PAID IN FULL RET. ON ASSESSMENT ROLL
Unknown	117		University Heights	189	13	40						PAID IN FULL RET. ON ASSESSMENT ROLL
Unknown	118		University Heights	190	13	40						PAID IN FULL RET. ON ASSESSMENT ROLL
Unknown	119		University Heights	191	13	40	Unknown	119	MAY 18 1910	13	40	PAID IN FULL RET. ON ASSESSMENT ROLL
Unknown	120		University Heights	192	13	40	Unknown	120	MAY 18 1910	13	40	PAID IN FULL RET. ON ASSESSMENT ROLL
Unknown	121		University Heights	193	13	40	Unknown	121	MAY 18 1910	13	40	PAID IN FULL RET. ON ASSESSMENT ROLL
Unknown	122		University Heights	194	13	40	Unknown	122	MAY 18 1910	13	40	PAID IN FULL RET. ON ASSESSMENT ROLL
Unknown	123		University Heights	195	13	40	Unknown	123	MAY 18 1910	13	40	Paid in full #1070

OWNERS	Assessment Number	Block	Tract or Subdivision	Lot	Total Assessment Dollars	Total Assessment Cents	Demands made upon as Owners	Assessment Numbers	Date of Demand ----------190--	Assessment Due and Unpaid Dollars	Assessment Due and Unpaid Cents	SUBSEQUENT PAYMENTS
Unknown	124	✓	University Heights	196	13	40	Unknown	124	MAY 18 1910	13	40	Paid in full #1070
Unknown	125		University Heights	197	13	40	Unknown	125	MAY 18 1910	13	40	PAID IN FULL RET. ON ASSESSMENT ROLL
Unknown	126		University Heights	198	13	40	Unknown	126	MAY 18 1910	13	40	PAID IN FULL RET. ON ASSESSMENT ROLL
Unknown	127		University Heights	199	97	25	Unknown	127	MAY 18 1910	97	35	PAID IN FULL RET. ON ASSESSMENT ROLL
Unknown	128		University Heights	200	215	60		128				PAID IN FULL RET. ON ASSESSMENT ROLL
Unknown	129		University Heights	201	27	00	Unknown	129	MAY 18 1910	27	00	PAID IN FULL RET. ON ASSESSMENT ROLL
Unknown	130		University Heights	202	27	00	Unknown	130	MAY 18 1910	27	00	PAID IN FULL RET. ON ASSESSMENT ROLL
Unknown	131		University Heights	203	27	00	Unknown	131	MAY 18 1910	27	00	PAID IN FULL RET. ON ASSESSMENT ROLL
Unknown	132		University Heights	204	27	00	Unknown	132	MAY 18 1910	27	00	PAID IN FULL RET. ON ASSESSMENT ROLL
Unknown	133		University Heights	205	27	00	Unknown	133	MAY 18 1910	27	00	PAID IN FULL RET. ON ASSESSMENT ROLL
Unknown	134		University Heights	206	27	00	Unknown	134	MAY 18 1910	27	00	PAID IN FULL RET. ON ASSESSMENT ROLL
Unknown	135		University Heights	207	27	00	Unknown	135	MAY 18 1910	27	00	PAID IN FULL RET. ON ASSESSMENT ROLL
Unknown	136		University Heights	208	27	00	Unknown	136	MAY 18 1910	27	00	PAID IN FULL RET. ON ASSESSMENT ROLL
Unknown	137		University Heights	209	45	50	Unknown	137	MAY 18 1910	45	50	PAID IN FULL RET. ON ASSESSMENT ROLL
Unknown	138		University Heights	210	45	50	Unknown	138	MAY 18 1910	45	50	PAID IN FULL RET. ON ASSESSMENT ROLL
Unknown	139		University Heights	211	45	50	Unknown	139	MAY 18 1910	45	50	PAID IN FULL RET. ON ASSESSMENT ROLL
Unknown	140		University Heights	212	45	50						PAID IN FULL RET. ON ASSESSMENT ROLL
Unknown	141		University Heights	213	45	50						PAID IN FULL RET. ON ASSESSMENT ROLL
Unknown	142		University Heights	214	45	50	Unknown	142	MAY 18 1910			PAID IN FULL RET. ON ASSESSMENT ROLL
Unknown	143		University Heights	215	45	50	Unknown	143	MAY 18 1910			PAID IN FULL RET. ON ASSESSMENT ROLL
Unknown	144		University Heights	216	45	50						PAID IN FULL RET. ON ASSESSMENT ROLL
Unknown	145		University Heights	216½	104	60	Unknown	145	MAY 18 1910			PAID IN FULL Ret. on Assessment Roll
Unknown	146	30	University Heights	9	6	70						PAID IN FULL RET. ON ASSESSMENT ROLL
Unknown	147		University Heights	217	104	50	Unknown	147	MAY 18 1910			PAID IN FULL Ret. on Assessment Roll
Unknown	148		University Heights	218	68	25	Unknown	148	MAY 18 1910	5/25/10	$27.30 paid to 5/20/11	CERTIFICATE NO. 1767
Unknown	149		University Heights	219	91	00	Unknown	149	MAY 18 1910			Paid in full
Unknown	150		University Heights	220	91	00	Unknown	150	MAY 18 1910	5/25/10	$40.00 paid to 5/20/11	PAID IN FULL RET. ON ASSESSMENT ROLL
Unknown	151		University Heights	221	91	00	Unknown	151	MAY 18 1910			PAID IN FULL RET. ON ASSESSMENT ROLL
Unknown	152		University Heights	222	221	05	Unknown	152	MAY 18 1910			CONCLUSIVELY PRESUMED PAID
Unknown	153		University Heights	223	89	50	Unknown	153	MAY 18 1910			PAID IN FULL CERTIFICATE NO. 1112
Unknown	154		University Heights	224	59	35	Unknown	154	MAY 18 1910			CONCLUSIVELY PRESUMED PAID
Unknown	155		University Heights	225	59	45	Unknown	155	MAY 18 1910			PAID IN FULL CERTIFICATE NO. 1496
Unknown	156		University Heights	226	66	70	Unknown	156	MAY 18 1910			PAID IN FULL CERTIFICATE NO. 1894
Unknown	157		University Heights	227	74	80						PAID IN FULL RET. ON ASSESSMENT ROLL
Unknown	158		University Heights	228	79	50	Unknown	158	MAY 18 1910			PAID IN FULL CERTIFICATE NO. 1112
Unknown	159		University Heights	229	78	75	Unknown	159	MAY 18 1910			PAID IN FULL RET. ON ASSESSMENT ROLL
Unknown	160		University Heights	230	77	60	Unknown	160	MAY 18 1910			PAID IN FULL CERTIFICATE NO. 1440
Unknown	161		University Heights	231	80	85	Unknown	161	MAY 18 1910			PAID IN FULL CERTIFICATE NO. 1440
Unknown	162		University Heights	232	109	75	Unknown	162	MAY 18 1910			Paid in full #1278
Unknown	163		University Heights	233	104	50	Unknown	163	MAY 18 1910			PAID IN FULL RET. ON ASSESSMENT ROLL
Unknown	164		University Heights	234	112	95	Unknown	164	MAY 18 1910			PAID IN FULL RET. ON ASSESSMENT ROLL
Unknown	165		University Heights	235	160	00	Unknown	165	MAY 18 1910			PAID IN FULL CERTIFICATE NO. 1572
Unknown	166		University Heights	256	30	80	Unknown	166	MAY 18 1910			PAID IN FULL RET. ON ASSESSMENT ROLL
Unknown	167		University Heights	257	49	80	Unknown	167	MAY 18 1910			PAID IN FULL RET. ON ASSESSMENT ROLL
Unknown	168		University Heights	258	58	00	Unknown	168	MAY 18 1910			PAID IN FULL RET. ON ASSESSMENT ROLL
Unknown	169		University Heights	259	62	40	Unknown	169	MAY 18 1910			PAID IN FULL RET. ON ASSESSMENT ROLL
Unknown	170		University Heights	260	62	40	Unknown	170	MAY 18 1910			PAID IN FULL RET. ON ASSESSMENT ROLL
Unknown	171		University Heights	261	58	00						PAID IN FULL RET. ON ASSESSMENT ROLL
Unknown	172		University Heights	262	49	80	Unknown	172	MAY 18 1910			PAID IN FULL RET. ON ASSESSMENT ROLL
Unknown	173		University Heights	263	30	80	Unknown	173	MAY 18 1910			PAID IN FULL CERTIFICATE NO. 1297
Unknown	174		University Heights	264	27	30	Unknown	174	MAY 18 1910			PAID IN FULL RET. ON ASSESSMENT ROLL
Unknown	175		University Heights	265	25	00	Unknown	175	MAY 18 1910			PAID IN FULL RET. ON ASSESSMENT ROLL
Unknown	176		University Heights	266	25	00	Unknown	176	MAY 18 1910			PAID IN FULL RET. ON ASSESSMENT ROLL
Unknown	177		University Heights	267	25	00	Unknown	177	MAY 18 1910			PAID IN FULL RET. ON ASSESSMENT ROLL

OWNERS	ASSESSED UPON: Assessment Number	Block	Tract or Subdivision	Lot	Total Assessment: Dollars	Cents	Demands made upon as Owners	Assessment Numbers	Date of Demand ----------190--	Assessment Due and Unpaid: Dollars	Cents	SUBSEQUENT PAYMENTS
Unknown	178	1	University Heights	268	25	00	Unknown	178	MAY 18 1910	25	00	PAID IN FULL RET. ON ASSESSMENT ROLL
Unknown	179		University Heights	269	25	00	Unknown	179	MAY 18 1910	25	00	PAID IN FULL RET. ON ASSESSMENT ROLL
Unknown	180		University Heights	270	25	00	Unknown	180	MAY 18 1910	25	00	PAID IN FULL RET. ON ASSESSMENT ROLL
Unknown	181		University Heights	271	25	00	Unknown	181	MAY 18 1910	25	00	PAID IN FULL RET. ON ASSESSMENT ROLL
Unknown	182		University Heights	272	25	00	Unknown	182	MAY 18 1910	25	00	PAID IN FULL RET. ON ASSESSMENT ROLL
Unknown	183		University Heights	273	25	00	Unknown	183	MAY 18 1910	25	00	PAID IN FULL RET. ON ASSESSMENT ROLL
Unknown	184		University Heights	274	25	00	Unknown	184	MAY 18 1910	25	00	PAID IN FULL RET. ON ASSESSMENT ROLL
Unknown	185		University Heights	275	25	00	Unknown	185	MAY 18 1910	25	00	PAID IN FULL RET. ON ASSESSMENT ROLL
Unknown	186		University Heights	276	25	00	Unknown	186	MAY 18 1910	25	00	PAID IN FULL RET. ON ASSESSMENT ROLL
Unknown	187		University Heights	277	25	00	Unknown	187	MAY 18 1910	25	00	PAID IN FULL RET. ON ASSESSMENT ROLL
Unknown	188		University Heights	278	25	00	Unknown	188	MAY 18 1910	25	00	PAID IN FULL RET. ON ASSESSMENT ROLL
Unknown	189		University Heights	279	25	00	Unknown	189	MAY 18 1910	25	00	PAID IN FULL RET. ON ASSESSMENT ROLL
Unknown	190		University Heights	280	25	00	Unknown	190	MAY 18 1910	25	00	PAID IN FULL RET. ON ASSESSMENT ROLL
Unknown	191		University Heights	281	25	00	Unknown	191	MAY 18 1910	25	00	PAID IN FULL RET. ON ASSESSMENT ROLL
Unknown	192		University Heights	282	25	00	Unknown	192	MAY 18 1910	25	00	PAID IN FULL RET. ON ASSESSMENT ROLL
Unknown	193		University Heights	283	25	00	Unknown	193	MAY 18 1910	25	00	PAID IN FULL RET. ON ASSESSMENT ROLL
Unknown	194		University Heights	284	25	00	Unknown	194	MAY 18 1910	25	00	Paid } 1054
Unknown	195	✓	University Heights	285	27	30	Unknown	195	MAY 18 1910	27	30	Paid
Unknown	196	82	University Heights	1	35 ~~49~~	00	Unknown	196	MAY 18 1910	35	00	PAID IN FULL RET. ON ASSESSMENT ROLL
Unknown	197	82	University Heights	2	35 ~~49~~	00	Unknown	197	MAY 18 1910	35	00	PAID IN FULL RET. ON ASSESSMENT ROLL
Unknown	198	82	University Heights	3	35 ~~49~~	00	Unknown	198	MAY 18 1910	35	00	PAID IN FULL RET. ON ASSESSMENT ROLL
Unknown	199	82	University Heights	4	35 ~~49~~	00	Unknown	199	MAY 18 1910	35	00	PAID IN FULL RET. ON ASSESSMENT ROLL
Unknown	200	82	University Heights	5	35 ~~49~~	00	Unknown	200	MAY 18 1910	35	00	PAID IN FULL RET. ON ASSESSMENT ROLL
Unknown	201	82	University Heights	6	35 ~~49~~	00	Unknown	201	MAY 18 1910	35	00	PAID IN FULL RET. ON ASSESSMENT ROLL
Unknown	202	82	University Heights	7	35 ~~49~~	00	Unknown	202	MAY 18 1910	35	00	PAID IN FULL RET. ON ASSESSMENT ROLL
Unknown	203	82	University Heights	8	35 ~~49~~	00	Unknown	203	MAY 18 1910	35	00	PAID IN FULL RET. ON ASSESSMENT ROLL
Unknown	204	82	University Heights	9	35 ~~49~~	00	Unknown	204	MAY 18 1910	35	00	PAID IN FULL RET. ON ASSESSMENT ROLL
Unknown	205	82	University Heights	10	35 ~~49~~	00	Unknown	205	MAY 18 1910	1043 35	00	PAID IN FULL RET. ON ASSESSMENT ROLL
Unknown	206	82	University Heights	11	35 ~~49~~	00	Unknown	206	MAY 18 1910	35	00	PAID IN FULL RET. ON ASSESSMENT ROLL
Unknown	207	82	University Heights	12	35 ~~49~~	00	Unknown	207	MAY 18 1910	35	00	PAID IN FULL RET. ON ASSESSMENT ROLL
Unknown	208	82	University Heights	13	35 ~~49~~	00	Unknown	208	MAY 18 1910	35	00	PAID IN FULL RET. ON ASSESSMENT ROLL
Unknown	209	82	University Heights	14	35 ~~49~~	00	Unknown	209	MAY 18 1910	35	00	PAID IN FULL RET. ON ASSESSMENT ROLL
Unknown	210	82	University Heights	15	35 ~~49~~	00	Unknown	210	MAY 18 1910	35	00	PAID IN FULL RET. ON ASSESSMENT ROLL
Unknown	211	82	University Heights	16	35 ~~49~~	00	Unknown	211	MAY 18 1910	35	00	PAID IN FULL RET. ON ASSESSMENT ROLL
Unknown	212	82	University Heights	17	35 ~~49~~	00	Unknown	212	MAY 18 1910	35	00	PAID IN FULL RET. ON ASSESSMENT ROLL
Unknown	213	82	University Heights	18	35 ~~49~~	00	Unknown	213	MAY 18 1910	35	00	PAID IN FULL RET. ON ASSESSMENT ROLL
Unknown	214	82	University Heights	19	35 ~~49~~	00	Unknown	214	MAY 18 1910	35	00	PAID IN FULL RET. ON ASSESSMENT ROLL
Unknown	215	82	University Heights	20	35 ~~49~~	00	Unknown	215	MAY 18 1910	35	00	PAID IN FULL RET. ON ASSESSMENT ROLL
Unknown	216	82	University Heights	21 ✓	35 ~~49~~	00	Unknown	216	MAY 18 1910	35	00	PAID IN FULL RET. ON ASSESSMENT ROLL
Unknown	217	82	University Heights	22	35 ~~49~~	00	Unknown	217	MAY 18 1910	35	00	PAID IN FULL RET. ON ASSESSMENT ROLL
Unknown	218	82	University Heights	23	35 ~~49~~	00	Unknown	218	MAY 18 1910	35	00	PAID IN FULL RET. ON ASSESSMENT ROLL
Unknown	219	82	University Heights	24	35 ~~49~~	00	Unknown	219	MAY 18 1910	35	00	PAID IN FULL RET. ON ASSESSMENT ROLL
Unknown	220	82	University Heights	25	45	50	Unknown	220	MAY 18 1910	45	50	PAID IN FULL RET. ON ASSESSMENT ROLL
Unknown	221	82	University Heights	26	45	50	Unknown	221	MAY 18 1910	45	50	PAID IN FULL RET. ON ASSESSMENT ROLL
Unknown	222	82	University Heights	27	45	50	Unknown	222	MAY 18 1910	45	50	PAID IN FULL RET. ON ASSESSMENT ROLL
Unknown	223	82	University Heights	28	45	50	Unknown	223	MAY 18 1910	45	50	PAID IN FULL RET. ON ASSESSMENT ROLL
Unknown	224	82	University Heights	29	45	50						PAID IN FULL RET. ON ASSESSMENT ROLL
Unknown	225	82	University Heights	30	45	50						PAID IN FULL RET. ON ASSESSMENT ROLL
Unknown	226	82	University Heights	31	45	50						PAID IN FULL RET. ON ASSESSMENT ROLL
Unknown	227	82	University Heights	32	45	50						PAID IN FULL RET. ON ASSESSMENT ROLL
Unknown	228	82	University Heights	33	45	50	Unknown	228	MAY 18 1910	45	50	PAID IN FULL RET. ON ASSESSMENT ROLL
Unknown	229	82	University Heights	34	45	50	Unknown	229	MAY 18 1910	45	50	PAID IN FULL RET. ON ASSESSMENT ROLL
Unknown	230	82	University Heights	35	45	50						PAID IN FULL RET. ON ASSESSMENT ROLL
Unknown	231	82	University Heights	36	45	50						PAID IN FULL RET. ON ASSESSMENT ROLL

266

OWNERS	Assessment Number	Block	Tract or Subdivision	Lot	Total Assessment Dollars	Total Assessment Cents	Demands made upon as Owners	Assessment Numbers	Date of Demand ----------190--	Assessment Due and Unpaid Dollars	Assessment Due and Unpaid Cents	SUBSEQUENT PAYMENTS
Unknown	232	82	University Heights	37	45	50		232		45	50	PAID IN FULL RET. ON ASSESSMENT ROLL.
Unknown	233	82	University Heights	38	45	50		233		45	50	PAID IN FULL RET. ON ASSESSMENT ROLL.
Unknown	234	82	University Heights	39	45	50		234		45	50	PAID IN FULL RET. ON ASSESSMENT ROLL.
Unknown	235	82	University Heights	40	45	50		235		45	50	PAID IN FULL RET. ON ASSESSMENT ROLL.
Unknown	236	82	University Heights	41	45	50	Unknown	236	MAY 18 1910	45	50	1044 Paid in full
Unknown	237	82	University Heights	42	45	50	Unknown	237	MAY 18 1910	45	50	Paid in full
Unknown	238	82	University Heights	43	45	50						PAID IN FULL RET. ON ASSESSMENT ROLL.
Unknown	239	82	University Heights	44	45	50						PAID IN FULL RET. ON ASSESSMENT ROLL.
Unknown	240	82	University Heights	45	45	50						PAID IN FULL RET. ON ASSESSMENT ROLL.
Unknown	241	82	University Heights	46	45	50						PAID IN FULL RET. ON ASSESSMENT ROLL.
Unknown	242	82	University Heights	47	45	50						PAID IN FULL RET. ON ASSESSMENT ROLL.
Unknown	243	82	University Heights	48	45	50						PAID IN FULL RET. ON ASSESSMENT ROLL.
Unknown	244	96	University Heights	1	45	50						PAID IN FULL RET. ON ASSESSMENT ROLL.
Unknown	245	96	University Heights	2	45	50						PAID IN FULL RET. ON ASSESSMENT ROLL.
Unknown	246	96	University Heights	3	45	50						PAID IN FULL RET. ON ASSESSMENT ROLL.
Unknown	247	96	University Heights	4	45	50	Unknown	247	MAY 18 1910	45	50	PAID IN FULL RET. ON ASSESSMENT ROLL.
Unknown	248	96	University Heights	5	45	50	Unknown	248	MAY 18 1910	45	50	PAID IN FULL RET. ON ASSESSMENT ROLL.
Unknown	249	96	University Heights	6	45	50	Unknown	249	MAY 18 1910	45	50	PAID IN FULL RET. ON ASSESSMENT ROLL.
Unknown	250	96	University Heights	7	45	50	Unknown	250	MAY 18 1910	45	50	PAID IN FULL RET. ON ASSESSMENT ROLL.
Unknown	251	96	University Heights	8	45	50	Unknown	251	MAY 18 1910	45	50	PAID IN FULL RET. ON ASSESSMENT ROLL.
Unknown	252	96	University Heights	9	45 ~~49~~	50 ~~30~~	Unknown	252	MAY 18 1910	45	50	PAID IN FULL RET. ON ASSESSMENT ROLL.
Unknown	253	96	University Heights	10	45 ~~49~~	50 ~~30~~	Unknown	253	MAY 18 1910	45	50	PAID IN FULL RET. ON ASSESSMENT ROLL.
Unknown	254	96	University Heights	11	45 ~~49~~	50 ~~30~~	Unknown	254	MAY 18 1910	45	50	PAID IN FULL RET. ON ASSESSMENT ROLL.
Unknown	255	96	University Heights	12	45 ~~49~~	50 ~~30~~	Unknown	255	MAY 18 1910	45	50	PAID IN FULL RET. ON ASSESSMENT ROLL.
Unknown	256	96	University Heights	13	45 ~~49~~	50 ~~30~~	Unknown	256	MAY 18 1910	45	50	PAID IN FULL RET. ON ASSESSMENT ROLL.
Unknown	257	96	University Heights	14	45 ~~34~~	50 ~~15~~	Unknown	257	MAY 18 1910	45	50	PAID IN FULL RET. ON ASSESSMENT ROLL.
Unknown	258	96	University Heights	15	45	50	Unknown	258	MAY 18 1910	45	50	PAID IN FULL RET. ON ASSESSMENT ROLL.
Unknown	259	96	University Heights	16	45	50	Unknown	259	MAY 18 1910	45	50	PAID IN FULL RET. ON ASSESSMENT ROLL.
Unknown	260	96	University Heights	17	45	50	Unknown	260	MAY 18 1910	45	50	PAID IN FULL RET. ON ASSESSMENT ROLL.
Unknown	261	96	University Heights	18	45	50	Unknown	261	MAY 18 1910	45	50	PAID IN FULL RET. ON ASSESSMENT ROLL.
Unknown	262	96	University Heights	19	45	50						PAID IN FULL RET. ON ASSESSMENT ROLL.
Unknown	263	96	University Heights	20	45	50						PAID IN FULL RET. ON ASSESSMENT ROLL.
Unknown	264	96	University Heights	21	45	50	Unknown	264	MAY 18 1910	45	50	PAID IN FULL RET. ON ASSESSMENT ROLL.
Unknown	265	96	University Heights	22	45	50	Unknown	265	MAY 18 1910	45	50	PAID IN FULL RET. ON ASSESSMENT ROLL.
Unknown	266	96	University Heights	23	45	50	Unknown	266	MAY 18 1910	45	50	PAID IN FULL RET. ON ASSESSMENT ROLL.
Unknown	267	96	University Heights	24	45	50	Unknown	267	MAY 18 1910	45	50	PAID IN FULL RET. ON ASSESSMENT ROLL.
Unknown	268	133	University Heights	1	45	05	Unknown	268	MAY 18 1910	45	05	PAID IN FULL RET. ON ASSESSMENT ROLL.
Unknown	269	133	University Heights	2	44	10	Unknown	269	MAY 18 1910	44	10	PAID IN FULL RET. ON ASSESSMENT ROLL.
Unknown	270	133	University Heights	3	43	15						PAID IN FULL RET. ON ASSESSMENT ROLL.
Unknown	271	133	University Heights	4	42	20						PAID IN FULL RET. ON ASSESSMENT ROLL.
Unknown	272	133	University Heights	5	41 ~~20~~	30 ~~65~~						PAID IN FULL RET. ON ASSESSMENT ROLL.
Unknown	273	133	University Heights	6	40 ~~20~~	35 ~~15~~						PAID IN FULL RET. ON ASSESSMENT ROLL.
Unknown	274	133	University Heights	7	40 ~~20~~	40 ~~20~~						PAID IN FULL RET. ON ASSESSMENT ROLL.
Unknown	275	133	University Heights	8	40 ~~20~~	70 ~~35~~	Unknown	275	MAY 18 1910	40	70	PAID IN FULL Ret. on Assessment Roll
Unknown	276	133	University Heights	9	41 ~~30~~	00 ~~75~~	Unknown	276	MAY 18 1910	41	00	PAID IN FULL Ret. on Assessment Roll
Unknown	277	133	University Heights	10	41	35	Unknown	277	MAY 18 1910	41	35	PAID IN FULL Ret. on Assessment Roll
Unknown	278	133	University Heights	11	41	65	Unknown	278	MAY 18 1910	41	65	PAID IN FULL CERTIFICATE NO. 1116
Unknown	279	133	University Heights	12	42	00	Unknown	279	MAY 18 1910	42	00	PAID IN FULL CERTIFICATE NO. 1116
Unknown	280	133	University Heights	13	42	30	Unknown	280	MAY 18 1910	42	30	PAID IN FULL RET. ON ASSESSMENT ROLL.
Unknown	281	133	University Heights	14	42	60	Unknown	281	MAY 18 1910	42	60	PAID IN FULL RET. ON ASSESSMENT ROLL.
Unknown	282	133	University Heights	15	42	90	Unknown	282	MAY 18 1910	42	90	PAID IN FULL RET. ON ASSESSMENT ROLL.
Unknown	283	133	University Heights	16	43	25	Unknown	283	MAY 18 1910	43	25	PAID IN FULL RET. ON ASSESSMENT ROLL.
Unknown	284	133	University Heights	17	43	55	Unknown	284	MAY 18 1910	43	55	PAID IN FULL CERTIFICATE NO. 1122
Unknown	285	133	University Heights	18	43	85	Unknown	285	MAY 18 1910	43	85	PAID IN FULL CERTIFICATE NO. 1122

OWNERS	ASSESSED UPON: Assessment Number	Block	Tract or Subdivision	Lot	Total Assessment: Dollars	Cents	Demands made upon as Owners	Assessment Numbers	Date of Demand ----------190--	Assessment Due and Unpaid: Dollars	Cents	SUBSEQUENT PAYMENTS
Unknown	286	133	University Heights	19	44	15	Unknown	286	MAY 18 1910	44	15	PAID IN FULL CERTIFICATE NO. 1112
Unknown	287	133	University Heights	20	44	50	Unknown	287	MAY 18 1910	44	50	PAID IN FULL RET. ON ASSESSMENT ROLL
Unknown	288	133	University Heights	21	44	80	Unknown	288	MAY 18 1910	44	80	PAID IN FULL RET. ON ASSESSMENT ROLL
Unknown	289	133	University Heights	22	45	25	Unknown	289	MAY 18 1910	45	25	PAID IN FULL RET. ON ASSESSMENT ROLL
Unknown	290	133	University Heights	23	45	55	Unknown	290	MAY 18 1910	45	55	PAID IN FULL RET. ON ASSESSMENT ROLL
Unknown	291	133	University Heights	24	45	75	Unknown	291	MAY 18 1910	45	75	PAID IN FULL RET. ON ASSESSMENT ROLL
Unknown	292	139	University Heights	1	34	75	Unknown	292	MAY 18 1910	34	75	PAID IN FULL RET. ON ASSESSMENT ROLL
Unknown	293	139	University Heights	2	32	30	Unknown	293	MAY 18 1910	32	30	PAID IN FULL RET. ON ASSESSMENT ROLL
Unknown	294	139	University Heights	3	29	70	Unknown	294	MAY 18 1910	29	70	PAID IN FULL RET. ON ASSESSMENT ROLL
Unknown	295	139	University Heights	4	27	10	Unknown	295	MAY 18 1910	27	10	PAID IN FULL RET. ON ASSESSMENT ROLL
Unknown	296	139	University Heights	5	55	15	Unknown	296	MAY 18 1910	55	15	PAID IN FULL RET. ON ASSESSMENT ROLL
Unknown	297	139	University Heights	6	34	05	Unknown	297	MAY 18 1910	34	05	PAID IN FULL RET. ON ASSESSMENT ROLL
Unknown	298	139	University Heights	7	35	75	Unknown	298	MAY 18 1910	35	75	PAID IN FULL RET. ON ASSESSMENT ROLL
Unknown	299	139	University Heights	8	36	60	Unknown	299	MAY 18 1910	36	60	PAID IN FULL RET. ON ASSESSMENT ROLL
Unknown	300	139	University Heights	9	37	95	Unknown	300	MAY 18 1910	37	95	PAID IN FULL RET. ON ASSESSMENT ROLL
Unknown	301	139	University Heights	10	39	90	Unknown	301	MAY 18 1910	39	90	PAID IN FULL RET. ON ASSESSMENT ROLL
Unknown	302	139	University Heights	11	65	15	Unknown	302	MAY 18 1910	65	15	PAID IN FULL RET. ON ASSESSMENT ROLL
Unknown	303	139	University Heights	12	68	05	Unknown	303	MAY 18 1910	68	05	PAID IN FULL RET. ON ASSESSMENT ROLL
Unknown	304	139	University Height	13	70	75	Unknown	304	MAY 18 1910	70	75	PAID IN FULL RET. ON ASSESSMENT ROLL
Unknown	305	139	University Heights	14	106	00	Unknown	305	MAY 18 1910	106	00	PAID IN FULL RET. ON ASSESSMENT ROLL
Unknown	306	139	University Heights	15	27	00	Unknown	306	MAY 18 1910	27	00	PAID IN FULL RET. ON ASSESSMENT ROLL
Unknown	307	139	University Heights	16	27	00	Unknown	307	MAY 18 1910	27	00	PAID IN FULL RET. ON ASSESSMENT ROLL
Unknown	308	139	University Heights	17	27	00	Unknown	308	MAY 18 1910	27	00	PAID IN FULL RET. ON ASSESSMENT ROLL
Unknown	309	139	University Heights	18	27	00	Unknown	309	MAY 18 1910	27	00	PAID IN FULL RET. ON ASSESSMENT ROLL
Unknown	310	139	University Heights	19	27	00						PAID IN FULL RET. ON ASSESSMENT ROLL
Unknown	311	139	University Heights	20	27	00						PAID IN FULL RET. ON ASSESSMENT ROLL
Unknown	312	139	University Heights	21	27	00	Unknown	312	MAY 18 1910	27	00	PAID IN FULL RET. ON ASSESSMENT ROLL
Unknown	313	139	University Heights	22	27	00	Unknown	313	MAY 18 1910	27	00	PAID IN FULL RET. ON ASSESSMENT ROLL
Unknown	314		University Heights	236	77	80	Unknown	314	MAY 18 1910	77	80	1478 PAID IN FULL RET. ON ASSESSMENT ROLL
Unknown	315		University Heights	237	47	00	Unknown	315	MAY 18 1910	47	00	PAID IN FULL CERTIFICATE NO. 1496
Unknown	316		University Heights	238	51	55	Unknown	316	MAY 18 1910	51	55	PAID IN FULL CERTIFICATE NO. 1496
Unknown	317		University Heights	239	56	10	Unknown	317	MAY 18 1910	56	10	PAID IN FULL CERTIFICATE NO. 1577
Unknown	318		University Heights	240	60	60	Unknown	318	MAY 18 1910	60	60	PAID IN FULL CERTIFICATE NO. 1577
Unknown	319		University Heights	241	65	15	Unknown	319	MAY 18 1910	65	15	PAID IN FULL CERTIFICATE NO. 1577
Unknown	320		University Heights	242	69	70	Unknown	320	MAY 18 1910	69	70	PAID IN FULL CERTIFICATE NO. 1112
Unknown	321		University Heights	243	74	20	Unknown	321	MAY 18 1910	74	20	1478 PAID IN FULL RET. ON ASSESSMENT ROLL
Unknown	322		University Heights	244	78	75	Unknown	322	MAY 18 1910	78	75	PAID IN FULL CERTIFICATE NO. 1787
Unknown	323		University Heights	245	98	18	Unknown	323	MAY 18 1910	98	18	1478 PAID IN FULL RET. ON ASSESSMENT ROLL
Unknown	324		University Heights	246	161	78	Unknown	324	MAY 18 1910	161	78	PAID IN FULL CERTIFICATE NO. 1496
Unknown	325		University Heights	247	42	90	Unknown	325	MAY 18 1910	42	90	PAID IN FULL RET. ON ASSESSMENT ROLL
Unknown	326		University Heights	248	38	20	Unknown	326	MAY 18 1910	38	20	PAID IN FULL RET. ON ASSESSMENT ROLL
Unknown	327		University Heights	249	34	20	Unknown	327	MAY 18 1910	34	20	PAID IN FULL RET. ON ASSESSMENT ROLL
Unknown	328		University Heights	250	34	30	Unknown	328	MAY 18 1910	34	30	PAID IN FULL RET. ON ASSESSMENT ROLL
Unknown	329		University Heights	251	26	75	Unknown	329	MAY 18 1910	26	75	PAID IN FULL CERTIFICATE NO. 1112
Unknown	330		University Heights	252	23	05	Unknown	330	MAY 18 1910	23	05	PAID IN FULL CERTIFICATE NO. 1294
Unknown	331		University Heights	253	19	35	Unknown	331	MAY 18 1910	19	35	PAID IN FULL CERTIFICATE NO. 1294
Unknown	332		University Heights	254	15	60	Unknown	332	MAY 18 1910	15	60	PAID IN FULL CERTIFICATE NO. 1112
Unknown	333		University Heights	255	24	10	Unknown	333	MAY 18 1910	24	10	PAID IN FULL CERTIFICATE NO. 1112
Unknown	334		University Heights	256	35	60	Unknown	334	MAY 18 1910	35	60	1478 PAID IN FULL RET. ON ASSESSMENT ROLL
Unknown	335		University Heights	257	32	85	Unknown	335	MAY 18 1910	32	85	1478 PAID IN FULL RET. ON ASSESSMENT ROLL
Unknown	336		University Heights	258	35	55	Unknown	336	MAY 18 1910	35	55	Paid in full Certificate # 1478
Unknown	337		University Heights	259	38	25	Unknown	337	MAY 18 1910	38	25	PAID IN FULL CERTIFICATE NO. 1118
Unknown	338		University Heights	260	40	95	Unknown	338	MAY 18 1910	40	95	PAID IN FULL CERTIFICATE NO. 1294
Unknown	339		University Heights	261	43	70	Unknown	339	MAY 18 1910	43	70	PAID IN FULL CERTIFICATE NO. 1346

OWNERS	ASSESSED UPON: Assessment Number	Block	Tract or Subdivision	Lot	Total Assessment: Dollars	Cents	Demands made upon as Owners	Assessment Numbers	Date of Demand ----------190--	Assessment Due and Unpaid: Dollars	Cents	SUBSEQUENT PAYMENTS
Unknown	340		University Heights	292	46	40	Unknown	340	MAY 18 1910	46	40	1478 PAID IN FULL RET. ON ASSESSMENT ROLL
Unknown	341		University Heights	293	49	10	Unknown	341	MAY 18 1910	49	10	PAID IN FULL CERTIFICATE NO. 1496
Unknown	342		University Heights	294	51	80			MAY 18 1910			PAID IN FULL RET. ON ASSESSMENT ROLL
Unknown	343		University Heights	295	54	15			MAY 18 1910			PAID IN FULL RET. ON ASSESSMENT ROLL
Unknown	344		University Heights	296	56	05			MAY 18 1910			PAID IN FULL RET. ON ASSESSMENT ROLL
Unknown	345		University Heights	297	57	65			MAY 18 1910			PAID IN FULL RET. ON ASSESSMENT ROLL
Unknown	346		University Heights	298	246	55	Unknown	346	MAY 18 1910	246	55	PAID IN FULL CERTIFICATE NO. 1751
Unknown	347		University Heights	299	129	88	Unknown	347	MAY 18 1910	129	88	PAID IN FULL CERTIFICATE NO. 1615
Unknown	348		University Heights	300	36	20	Unknown	348	MAY 18 1910	36	20	PAID IN FULL CERTIFICATE NO. 1022
Unknown	349		University Heights	301	35	30	Unknown	349	MAY 18 1910	35	30	PAID IN FULL CERTIFICATE NO. 1113
Unknown	350		University Heights	302	31	20	Unknown	350	MAY 18 1910	31	20	1478 PAID IN FULL RET. ON ASSESSMENT ROLL
Unknown	351		University Heights	303	28	20	Unknown	351	MAY 18 1910	28	20	1478 PAID IN FULL RET. ON ASSESSMENT ROLL
Unknown	352		University Heights	304	24	80	Unknown	352	MAY 18 1910	24	80	PAID IN FULL CERTIFICATE NO. 1294
Unknown	353		University Heights	305	21	60	Unknown	352	MAY 18 1910	21	60	PAID IN FULL CERTIFICATE NO. 1294
Unknown	354		University Heights	306	18	40	Unknown	354	MAY 18 1910	18	40	PAID IN FULL CERTIFICATE NO. 1113
Unknown	355		University Heights	307	15	00	Unknown	355	MAY 18 1910	15	00	PAID IN FULL CERTIFICATE NO. 1294
Unknown	356		University Heights	308	14	90	Unknown	356	MAY 18 1910	14	90	PAID IN FULL CERTIFICATE NO. 1113
Unknown	357		University Heights	309	267	10	Unknown	357	MAY 18 1910	267	10	PAID IN FULL CERTIFICATE NO. 1440
Unknown	358		University Heights	310	22	00	Unknown	358	MAY 18 1910	22	00	PAID IN FULL CERTIFICATE NO. 1113
Unknown	359		University Heights	311	22	00	Unknown	359	MAY 18 1910	22	00	PAID IN FULL RET. ON ASSESSMENT ROLL
Unknown	360		University Heights	312	22	00	Unknown	360	MAY 18 1910	22	00	PAID IN FULL RET. ON ASSESSMENT ROLL
Unknown	361		University Heights	313	22	00	Unknown	361	MAY 18 1910	22	00	PAID IN FULL CERTIFICATE NO. 1113
Unknown	362		University Heights	314	22	00	Unknown	362	MAY 18 1910	22	00	PAID IN FULL RET. ON ASSESSMENT ROLL
Unknown	363		University Heights	315	22	00	Unknown	363	MAY 18 1910	22	00	PAID IN FULL RET. ON ASSESSMENT ROLL
Unknown	364		University Heights	316	22	00	Unknown	364	MAY 18 1910	22	00	PAID IN FULL Ret. on Assessment Roll
Unknown	365		University Heights	317	22	00	Unknown	365	MAY 18 1910	22	00	PAID IN FULL Ret. on Assessment Roll
Unknown	366		University Heights	318	22	00						PAID IN FULL RET. ON ASSESSMENT ROLL
Unknown	367		University Heights	319	22	00						PAID IN FULL RET. ON ASSESSMENT ROLL
Unknown	368		University Heights	320	35	75	Unknown	368	MAY 18 1910	35	75	PAID IN FULL RET. ON ASSESSMENT ROLL
Unknown	369		University Heights	321	35	75	Unknown	369	MAY 18 1910	35	75	PAID IN FULL RET. ON ASSESSMENT ROLL
Unknown	370		University Heights	322	35	75	Unknown	370	MAY 18 1910	35	75	PAID IN FULL RET. ON ASSESSMENT ROLL
Unknown	371		University Heights	323	35	75	Unknown	371	MAY 18 1910	35	75	PAID IN FULL RET. ON ASSESSMENT ROLL
Unknown	372		University Heights	324	35	75	Unknown	372	MAY 18 1910	35	75	PAID IN FULL RET. ON ASSESSMENT ROLL
Unknown	373		University Heights	325	35	75	Unknown	373	MAY 18 1910	35	75	PAID IN FULL RET. ON ASSESSMENT ROLL
Unknown	374		University Heights	326	35	75	Unknown	374	MAY 18 1910	35	75	PAID IN FULL RET. ON ASSESSMENT ROLL
Unknown	375		University Heights	327	35	75	Unknown	375	MAY 18 1910	35	75	PAID IN FULL RET. ON ASSESSMENT ROLL
Unknown	376		University Heights	328	35	75	Unknown	376	MAY 18 1910	35	75	PAID IN FULL CERTIFICATE NO. 1477
Unknown	377		University Heights	329	35	75	Unknown	377	MAY 18 1910	35	75	PAID IN FULL CERTIFICATE NO. 1477
Unknown	378		University Heights	330	75	60	Unknown	378	MAY 18 1910	75	60	PAID IN FULL CERTIFICATE NO. 1294
Unknown	379		University Heights	331	114	55	Unknown	379	MAY 18 1910	114	55	PAID IN FULL CERTIFICATE NO. 1294
Unknown	380		University Heights	332	146	75	Unknown	380	MAY 18 1910	146	75	PAID IN FULL RET. ON ASSESSMENT ROLL
Unknown	381		University Heights	333	158	50	Unknown	381	MAY 18 1910	158	50	PAID IN FULL CERTIFICATE NO. 1149
Unknown	382		University Heights	334	245	35	Unknown	382	MAY 18 1910	245	35	PAID IN FULL CERTIFICATE NO. 2001
Unknown	383		University Heights	335	236	15	Unknown	383	MAY 18 1910	236	15	PAID IN FULL CERTIFICATE NO. 2081
Unknown	384		University Heights	336	~~316 35~~ 252	30	Unknown	384	MAY 18 1910	252	30	PAID IN FULL CERTIFICATE NO. 1933
Unknown	385		University Heights	337	~~597 30~~ 159	21	Unknown	385	MAY 18 1910	159	21	PAID IN FULL CERTIFICATE NO. 1933
Unknown	386		University Heights	338	91	40	Unknown	386	MAY 18 1910	91	40	PAID IN FULL CERTIFICATE NO. 1294
Unknown	387		University Heights	339	74	75	Unknown	387	MAY 18 1910	74	75	PAID IN FULL RET. ON ASSESSMENT ROLL
Unknown	388		University Heights	340	105	40						PAID IN FULL RET. ON ASSESSMENT ROLL
Unknown	389		University Heights	341	115	65	Unknown	389	MAY 18 1910	115	65	PAID IN FULL RET. ON ASSESSMENT ROLL
Unknown	390		University Heights	342	170	45						PAID IN FULL RET. ON ASSESSMENT ROLL
Unknown	391		University Heights	343	157	15	Unknown	391	MAY 18 1910	157	15	PAID IN FULL RET. ON ASSESSMENT ROLL
Unknown	392		University Heights	344	144	50	Unknown	392	MAY 18 1910	144	50	PAID IN FULL RET. ON ASSESSMENT ROLL
Unknown	393		University Heights	345	132	85	Unknown	393	MAY 18 1910	132	85	PAID IN FULL RET. ON ASSESSMENT ROLL

ERS	ASSESSED UPON: Assessment Number	Block	Tract or Subdivision	Lot	Total Assessment: Dollars	Cents	Demands made upon as Owners	Assessment Numbers	Date of Demand ....190..	Assessment Due and Unpaid: Dollars	Cents	SUBSEQUENT PAYMENTS
Unknown	394		University Heights	346	91 00 123	25	Unknown	394	MAY 18 1910	123	25	PAID IN FULL RET. ON ASSESSMENT ROLL.
Unknown	395		University Heights	347	260	10	Unknown	395	MAY 18 1910	260	10	PAID IN FULL CERTIFICATE NO. 1767
Unknown	396		University Heights	348	105	50						PAID IN FULL RET. ON ASSESSMENT ROLL.
Unknown					$19467.47							
Unknown												
Unknown												
Unknown												
Unknown												
Unknown												
Unknown												
Unknown												
Unknown												
Unknown												
Unknown												
Unknown												
Unknown												
Unknown												
Unknown												
Unknown												
Unknown												
Unknown												
Unknown												
Unknown												
Unknown												
Unknown												
Unknown												
Unknown												
Unknown												
Unknown												
Unknown												
Unknown												
Unknown												
Unknown												
Unknown												
Unknown												
Unknown												
Unknown												
Unknown												
Unknown												
Unknown												
Unknown												
Unknown												
Unknown												
Unknown												
Unknown												
Unknown												
Unknown												
Unknown												
Unknown												
Unknown												
Unknown												
Unknown												
Unknown												

270

OWNERS	ASSESSED UPON				Total Assessment		Demands made upon as Owners	Assessment Numbers	Date of Demand	Assessment Due and Unpaid		SUBSEQUENT PAYMENTS
	Assessment Number	Block	Tract or Subdivision	Lot	Dollars	Cents			...........190..	Dollars	Cents	
Unknown												
Unknown												
Unknown												
Unknown												
Unknown												
Unknown												
Unknown												
Unknown												
Unknown												
Unknown												
Unknown												
Unknown												
Unknown												
Unknown												
Unknown												
Unknown												
Unknown												
Unknown												
Unknown												
Unknown												
Unknown												
Unknown												
Unknown												
Unknown												
Unknown												
Unknown												
Unknown												
Unknown												
Unknown												
Unknown												
Unknown												
Unknown												
Unknown												
Unknown												
Unknown												
Unknown												
Unknown												
Unknown												
Unknown												
Unknown												
Unknown												
Unknown												
Unknown												
Unknown												
Unknown												
Unknown												
Unknown												
Unknown												
Unknown												
Unknown												
Unknown												
Unknown												
Unknown												
Unknown												

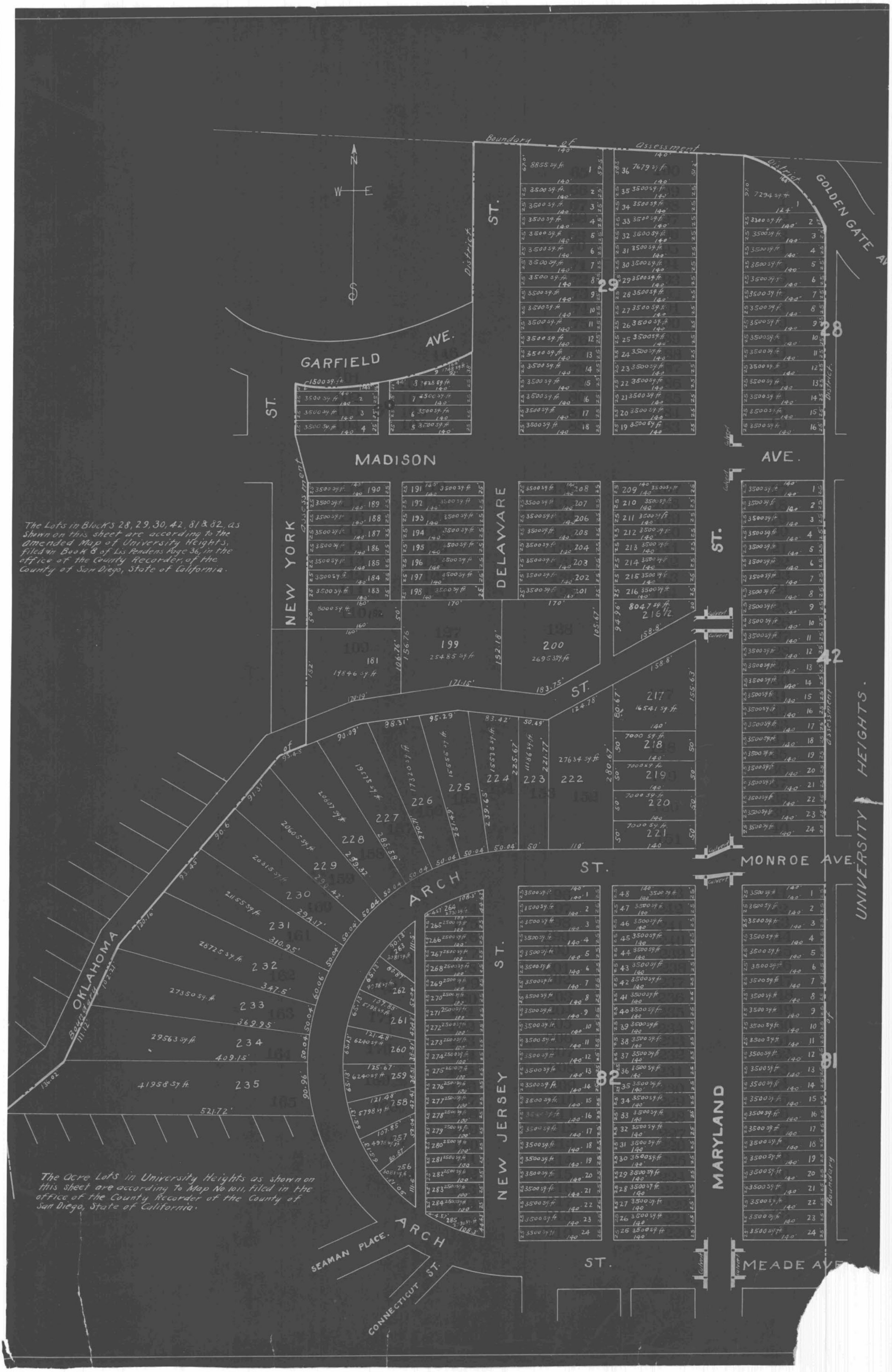
Boundary of Assessment District
GOLDEN GATE AV
GARFIELD AVE.
MADISON AVE.
NEW YORK ST.
DELAWARE ST.
MONROE AVE.
UNIVERSITY HEIGHTS
ARCH ST.
OKLAHOMA
NEW JERSEY
MARYLAND
SEAMAN PLACE.
CONNECTICUT ST.
MEADE AVE
Culvert
The Lots in Blocks 28, 29, 30, 42, 81 & 82, as shown on this sheet are according to the amended Map of University Heights, filed in Book 8 of Lis Pendens Page 36, in the office of the County Recorder, of the County of San Diego, State of California.
The Acre Lots in University Heights as shown on this sheet are according to Map No 1011, filed in the office of the County Recorder of the County of San Diego, State of California.

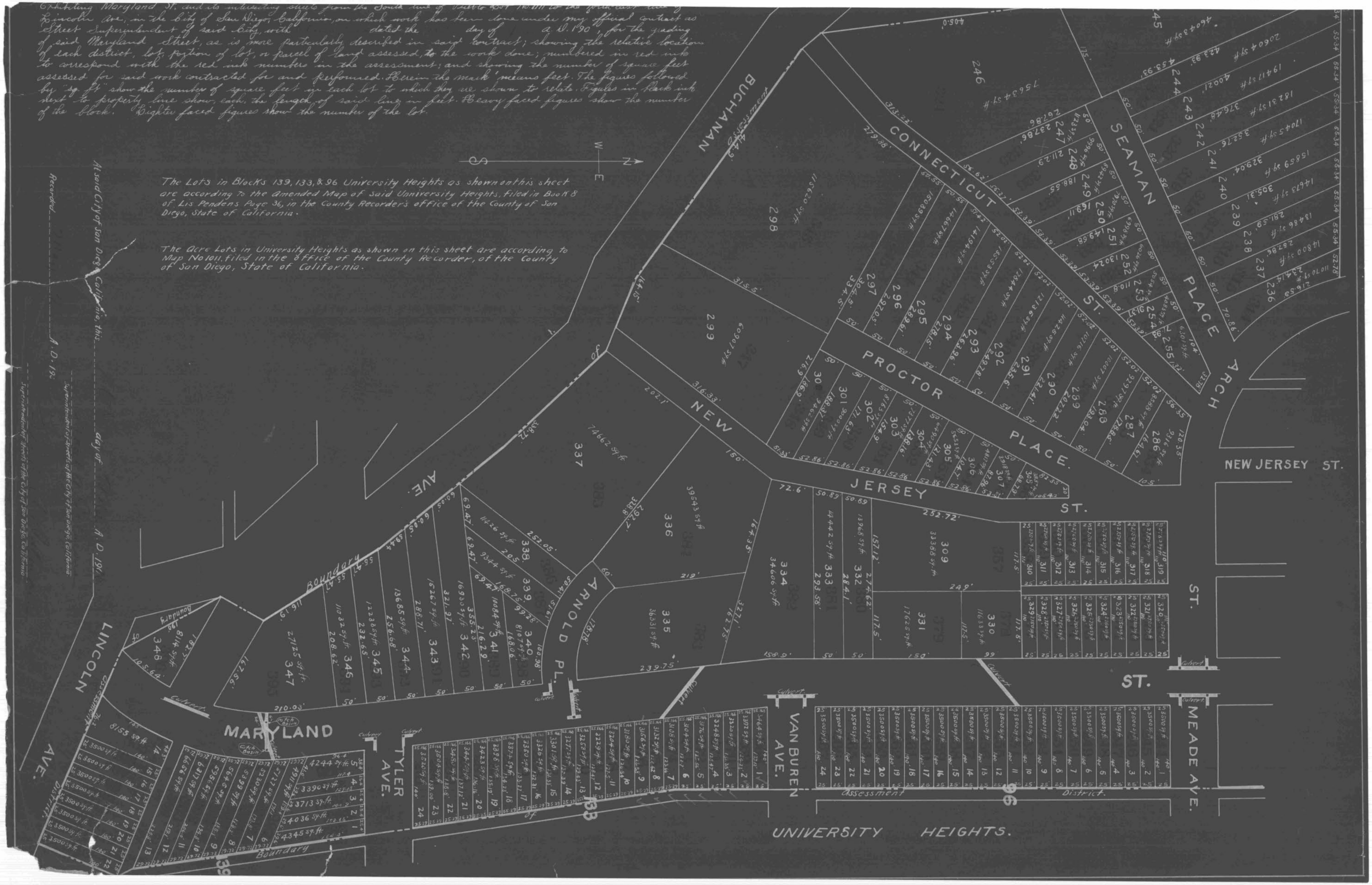

Exhibiting Maryland St. and its intersecting streets from the South line of Pueblo Lot No. 111 to the [illegible] line of Lincoln Ave, in the City of San Diego, California, on which work has been done under my official contract as Street Superintendent of said City, with dated the day of A. D. 190, for the grading of said Maryland Street, as is more particularly described in said contract; showing the relative location of each district, lot, portion of lot, or parcel of land assessed, to the work done; numbered in red ink to correspond with the red ink numbers in the assessment; and showing the number of square feet assessed for said work contracted for and performed. Herein the mark ' means feet. The figures followed by "sq. ft" show the number of square feet in each lot to which they are shown to relate. Figures in black ink next to property line show, each, the length of said line in feet. Heavy faced figures show the number of the block. Lighter faced figures show the number of the lot.
The Lots in Blocks 139, 133, & 96 University Heights as shown on this sheet are according to the Amended Map of said Unniversity Heights, filed in Book 8 of Lis Pendens Page 36, in the County Recorder's office of the County of San Diego, State of California.
The Acre Lots in University Heights as shown on this sheet are according to Map No 1011, filed in the office of the County Recorder, of the County of San Diego, State of California.
At said City of San Diego, California, this day of A. D. 191
Recorded A. D. 191
Superintendent of Streets of the City of San Diego, California
BUCHANAN
CONNECTICUT ST.
SEAMAN PLACE
ARCH
PROCTOR PLACE.
NEW JERSEY ST.
NEW JERSEY ST.
ARNOLD PL.
LINCOLN AVE.
MARYLAND
TYLER AVE.
VAN BUREN AVE.
MEADE AVE.
Assessment District.
UNIVERSITY HEIGHTS.

City of San Diego }
County of San Diego } ss.
State of California }

I, Edwin McCappo, City Engineer of the City of San Diego, California, pursuant to Resolution No. 4857 passed by the Common Council of said City on the 8th day of March 1909, and approved by the Mayor of said City on the 11th day of March, 1909, directing me, as such engineer, to make and present to said Common Council a diagram of the property affected and benefited by the proposed work and improvement to be done on Maryland st between the South Lines of Block Lot No. 1111 to the northerly line of Lincoln Avenue, including intersection of streets between said points as described in Resolution of Intention No. 4857, passed by said Common Council on the 8th day of March, 1909, and approved by the Mayor of said City on the 11th day of March 1909, and on file in the office of the Clerk of said City, herewith present this document consisting of two (2) pages to said Common Council and I do hereby certify that pages numbered one to 2 inclusive, thereof constitutes a true and correct diagram of the property affected and benefited by said proposed work and improvement as described in aforesaid Resolution of Intention and to be assessed to pay the expenses of said work and improvement and said diagram shows each separate lot piece or parcel of land, the area in square feet of each such lots, pieces or parcels of land, and the relative location of the same to the work proposed to be done all within the limits of the assessment district described in said Resolution of Intention

Edwin McCappo
City Engineer of the
City of San Diego, Cal.

Dated, San Diego, Cal, August 26, 1909

City of San Diego }
County of San Diego } ss.
State of California }

I, J. P. Butler, City Clerk of the City of San Diego, California, do hereby certify the foregoing diagram consisting of pages numbered one to two inclusive hereof was by the Common Council of said City approved by Resolution No. 5437 passed by said Common Council on the 27th day of September 1909 and approved by the Mayor of said City on the ~~day of~~ 190.

J. P. Butler
City Clerk of the City of San Diego,
California and ex-officio Clerk of
the Common Council of the said City.
By Allen H. Wright, Deputy

Done at San Diego, California, May 16 1900

Frank A. Salmons
Superintendent of Streets of the City of San Diego, California.

Recorded May 16 1900

Frank A Salmons
Superintendent of Streets of the City of San Diego, California.

I, Frank A. Salmons Superintendent of Streets of the City of San Diego, California, do hereby certify that all charges herein stated are correct, and that the computations and calculations of this Assessment are correct.

Frank A Salmons
Superintendent of Streets of the City of San Diego, California.

Recorded May 16 1900

Frank A Salmons
Superintendent of Streets of the City of San Diego, California.

CERTIFICATE OF THE CITY ENGINEER

I, Edwin M. Capps City Engineer of the City of San Diego, in the County of San Diego, State of California, do hereby certify that the work of Maryland Street from the South line of Pueblo Lot 1111 ~~Street~~ to the northeast line of Lincoln Avenue ~~Street~~ was performed in accordance with the surveys and the engineering work done by me and under my direction; and that the quantities thereof were correctly given by me to the Superintendent of Streets, and said work is in accord with the official grade of said street.

Edwin M. Capps
City Engineer of the City of San Diego, California.

Dated at San Diego, Calif., May 16 1900

Recorded May 16 1900

Frank A. Salmons
Superintendent of Streets of the City of San Diego, California.

(Affiant's name.)

T. H. Goodbody for Clowe & Goodbody

Subscribed and sworn to this 19th day of May A. D. 1900, before me,

[SEAL] W E Brattett
Notary Public.
In and for County of San Diego, State of California

Filed this 19th day of May A. D. 1900

Frank A Salmons
Street Superintendent of the City of San Diego.

Recorded May 19 A. D. 1900

Frank A Salmons
Street Superintendent of the City of San Diego.

WARRANT

By Virtue Hereof, I, Frank A. Salmons Street Superintendent of the City of San Diego, County of San Diego, and State of California, by virtue of the authority vested in me as said Street Superintendent, do authorize and empower Clowe and Goodbody their agents or assigns, to demand and receive the several assessments upon the assessment and diagram hereto attached, and this shall be their warrant for the same.

San Diego, May 16 A. D. 1900

Frank A. Salmons
Street Superintendent of City of San Diego.

Countersigned by Grant Conard
Mayor of City of San Diego.

Recorded May 16 A. D. 1900

Frank A Salmons
Street Superintendent of City of San Diego.

CERTIFICATE OF RECORD

I hereby complete and sign the foregoing record from page ..... to page ..... both inclusive, of the Assessment, Diagram, Warrant, Certificate of the City Engineer, Contractor's Return and also in the Book of "Contracts and Bonds," the recorded Contract and Bond, each numbered ..... all for the work therein described upon ..... Street, from the ..... line of ..... Street to the ..... line of ..... Street.

Office of the Street Superintendent, San Diego, California, this ..... day of ..... A. D. 190.....

Street Superintendent, City of San Diego.

ASSESSMENT NUMBER .....

In the Matter of Grading E Street from the east line 14th to the west line of 25th Street

Pursuant to Statute, I Frank N. Dalmond as Street Superintendent of the City of San Diego, in the County of San Diego and State of California, do hereby assess and apportion, as shown hereinafter and in the diagram attached hereto, upon certain lots, portions of lots, and parcels of land in that Assessment District described in Resolution of Intention No. 4702, adopted 4 1909 and approved by the Mayor of said City on the 13th 1909 and on file in the office of the Clerk of said City, the exterior boundaries of which said district are also shown on the diagram hereto attached, referred to and made a part hereof, the sum of Eight Thousand and Nine & 59/100 Dollars ($ 8009.59), to be paid to John Engebretsen agents or assigns, to cover the sum due (including incidental expenses) for the work of Grading E Street from the east line of 14th Street to the west line of 25th Street in said City, as said work is more particularly specified in my official contract therefor with said John Engebretsen dated the 14th day of April A. D. 1909.

All of said work has been performed and materials furnished, complying with the specifications and under my direction, and to my satisfaction and acceptance. And because the names of the owners of said assessed property are unknown to me, I herewith write the word "Unknown" opposite the number of the lot and the amount assessed thereon, and the number of each lot, portion of lot, or portion of land assessed.

TOTAL COST OF THE WORK IS $ 8009.59, AS FOLLOWS:

23801.75 Cu yds Cut @ 02¢	$ 476.03
27005.41 Cu yds Fill @ 26	$ 7021.41
Culverts	$ 245.00
	$
	$
	$
Contract Cost	$ 7742.44

INCIDENTAL EXPENSES:

City Engineer's Official Fees	$ 175.00
Printing and Advertising	$ 57.15
Special ..... Superintendent's compensation @ $ ..... per day	$ 35.00
Incidental Expenses	$ 267.15
Contract Cost	$ 7742.44
Total Cost	$ 8009.59

DIVIDED AS FOLLOWS:

DESCRIPTION	Cu yds Cut @ 02¢ per Cu yd	Cu yds Fill @ 26¢ per Cu yd	Cost of Cut Dollars	Cost of Cut Cents	Cost of Fill Dollars	Cost of Fill Cents	Cost of Culverts Dollars	Cost of Culverts Cents	Incidental Expenses Dollars	Incidental Expenses Cents	Total Assessment Dollars	Total Assessment Cents	Number of Square Feet Assessed	Number of Feet	Rate Per Square Foot Assessed Dollars	Rate Per Square Foot Assessed Cents
	20265	27003.8	405	30	7020	99										
Credit work																
1/2 Lot 6 Block E	182.06		3	64												
St 24th to 25th St.	2750		55	00			245	00	267	15	8009	59				
1/2 Lot 6 Block E	177.60	1.28	3	55		33										
23 to 24th St. S of center line of E St	427.09	.33	8	54		09										
	23801.75	27005.41	476	03	7021	41	245		267	15	8009	59				

MARGIN

CONTRACTOR'S RETURN

STATE OF CALIFORNIA, COUNTY OF SAN DIEGO, CITY OF SAN DIEGO. } SS.

John Engebretsen being duly sworn, says that he is the contractor named in annexed Assessment, Diagram and Warrant; that said assessment for the total cost of certain street work upon E Street between E line of 14th St to W line of 25th St in said city, as more fully described therein and in the contract for said work with said John Engebretsen made by the Superintendent of Streets in said city, dated the 4th day of January A. D. 1909, levied as therein described upon certain lots, portions of lots, or parcels of land, and the unknown owners thereof for the sum of Eight Thousand and Nine and 59/100 Dollars ($ 8009 59/100) payable to John Engebretsen agents or assigns, was made, recorded and delivered by said Superintendent on the Seventeenth day of May A. D. 1910, to affiant in behalf of said contractor; that there were attached to the same and delivered to the same in the same behalf, at the same time, by said Superintendent, his Diagram thereto attached, and a warrant in favor of John Engebretsen for collecting said assessment, upon which warrant this return is endorsed; that in the case of all assessments therein described, but not included in the following table, affiant has, since the date last aforesaid, in the manner hereinafter described and in behalf of said contractor, made demand upon and received full payment from the owners of each and all such assessed lots and lands; and that besides all personal demands, affiant did, whenever the name of the owner of the lot is stated as "unknown," on the assessment, on the fourteenth day of June 1910 day of ..... A. D. 190...., within thirty days from the date of said warrant; and between the hours of 9 a. m. and 4 p. m., in behalf of said contractor, enter upon each of the corresponding lots, portions of lots and parcels of land assessed, and with said certificate, assessment, diagram and warrant, and in a loud, audible voice, publicly make demands for the payment of each of said assessments from the unknown owners thereof, upon each lot, portion of lot, or parcel of land, for each of its own assessments as specified in said assessment; and that whenever he found a building, tenant or occupant upon any of said premises, besides the public demand as aforesaid, he, at the same time, in the same behalf, presenting and exhibiting said certificate, assessment, diagram and warrant, in each instance, demanded from each tenant, or occupant, for the unknown owners, separately, the payment of each of said assessments upon said premises; and in the following table he states the name of such demandee, as "tenant," or "occupant," with the word "unknown;" but that, notwithstanding said demands, the following totals of said assessed sums, each separately demanded, and also the total, remain unpaid, to-wit:

OWNERS	ASSESSED UPON: Assessment Number	Block	Tract or Subdivision	Lot	Total Assessment Dollars	Total Assessment Cents	Demands made upon as Owners	Assessment Numbers	Date of Demand ....190..	Assessment Due and Unpaid Dollars	Assessment Due and Unpaid Cents	SUBSEQUENT PAYMENTS
Unknown	1	6	Breed and Chases Add	S. 60 ft 1	6	35						PAID IN FULL RET. ON ASSESSMENT ROLL.
Unknown	2	6	Breed and Chases Add	N. 80 ft 1	29	50						Cr 1/7 of credit work PAID IN FULL RET. ON ASSESSMENT ROLL.
Unknown	3	6	Breed and Chases Add	S. 60 ft 2	6	35						PAID IN FULL RET. ON ASSESSMENT ROLL.
Unknown	4	6	Breed and Chases Add	N. 80 ft 2	29	50						Cr 1/7 of credit work PAID IN FULL RET. ON ASSESSMENT ROLL.
Unknown	5	6	Breed and Chases Add	S. 60 ft 3	6	35						PAID IN FULL RET. ON ASSESSMENT ROLL.
Unknown	6	6	Breed and Chases Add	N. 80 ft 3	29	50						Cr 1/7 of credit work PAID IN FULL RET. ON ASSESSMENT ROLL.
Unknown	7	6	Breed and Chases Add	S. 60 ft 4	6	35						PAID IN FULL RET. ON ASSESSMENT ROLL.
Unknown	8	6	Breed and Chases Add	N. 80 ft 4	29	50						Cr 1/7 of credit work PAID IN FULL RET. ON ASSESSMENT ROLL.
Unknown	9	6	Breed and Chases Add	5	35	85	Unknown	9	JUN 14 1910			Cr 1/7 of credit work PAID IN FULL RET. ON ASSESSMENT ROLL.
Unknown	10	6	Breed and Chases Add	6	35	85	Unknown	10	JUN 14 1910			Cr 1/7 of credit work PAID IN FULL RET. ON ASSESSMENT ROLL.
Unknown	11	6	Breed and Chases Add	7	35	85	Unknown	11	JUN 14 1910			Cr 1/7 of credit work PAID IN FULL RET. ON ASSESSMENT ROLL.
Unknown	12	6	Breed and Chases Add	8	35	85	Unknown	12	JUN 14 1910			Cr 1/7 of credit work PAID IN FULL RET. ON ASSESSMENT ROLL.
Unknown	13	6	Breed and Chases Add	9	35	85	Unknown	13	JUN 14 1910			Cr 1/7 of credit work PAID IN FULL RET. ON ASSESSMENT ROLL.
Unknown	14	6	Breed and Chases Add	10	35	85	Unknown	14	JUN 14 1910			Cr 1/7 of credit work PAID IN FULL RET. ON ASSESSMENT ROLL.
Unknown	15	6	Breed and Chases Add	11	35	85	Unknown	15	JUN 14 1910			Cr 1/7 of credit work PAID IN FULL RET. ON ASSESSMENT ROLL.

280

OWNERS	ASSESSED UPON: Assessment Number	Block	Tract or Subdivision	Lot	Total Assessment: Dollars	Cents	Demands made upon as Owners	Assessment Numbers	Date of Demand ----------190--	Assessment Due and Unpaid: Dollars	Cents	SUBSEQUENT PAYMENTS
Unknown	16	6	Breed and Chases Add	12	35	85	Unknown	16	JUN 14 1910			Cr 1/17 o/c credit was PAID IN FULL RET. ON ASSESSMENT ROLL
Unknown	17	6	Breed and Chases Add	13	35	85	Unknown	17	JUN 14 1910			Cr 1/17 o/c credit was PAID IN FULL RET. ON ASSESSMENT ROLL
Unknown	18	6	Breed and Chases Add	14	35	85	Unknown	18	JUN 14 1910			Cr 1/17 o/c credit was PAID IN FULL RET. ON ASSESSMENT ROLL
Unknown	19	6	Breed and Chases Add	15	35	85	Unknown	19	JUN 14 1910			Cr 1/17 o/c credit was PAID IN FULL RET. ON ASSESSMENT ROLL
Unknown	20	6	Breed and Chases Add	16	35	85	Unknown	20	JUN 14 1910			Cr 1/17 o/c credit was PAID IN FULL RET. ON ASSESSMENT ROLL
Unknown	21	6	Breed and Chases Add	17	35	85						Cr 1/17 o/c credit was PAID IN FULL RET. ON ASSESSMENT ROLL
Unknown	22	6	Breed and Chases Add	18	35	85						Cr 1/17 o/c credit was PAID IN FULL RET. ON ASSESSMENT ROLL
Unknown	23	6	Breed and Chases Add	19	35	85						Cr 1/17 o/c credit was PAID IN FULL RET. ON ASSESSMENT ROLL
Unknown	24	6	Breed and Chases Add	20	35	85						Cr 1/17 o/c credit was PAID IN FULL RET. ON ASSESSMENT ROLL
Unknown	25	6	Breed and Chases Add	21	35	85	Unknown	25	JUN 14 1910			Cr 1/17 o/c credit was PAID IN FULL RET. ON ASSESSMENT ROLL
Unknown	26	6	Breed and Chases Add	22	35	85	Unknown	26	JUN 14 1910			Cr 1/17 o/c credit was PAID IN FULL RET. ON ASSESSMENT ROLL
Unknown	27	6	Breed and Chases Add	23	35	85	Unknown	27	JUN 14 1910			Cr 1/17 o/c credit was CONCLUSIVELY PRESUMED PAID
Unknown	28	6	Breed and Chases Add	24	35	85	Unknown	28	JUN 14 1910			Cr 1/17 o/c credit was CONCLUSIVELY PRESUMED PAID
Unknown	29	5	Breed and Chases Add	25	35	85	Unknown	29	JUN 14 1910			Cr 1/17 o/c credit was Paid in full
Unknown	30	5	Breed and Chases Add	26	35	85	Unknown	30	JUN 14 1910			Cr 1/17 o/c credit was Paid in full
Unknown	31	5	Breed and Chases Add	27	35	85	Unknown	31	JUN 14 1910	1089		Cr 1/17 o/c credit was Paid in full
Unknown	32	5	Breed and Chases Add	28	35	85	Unknown	32	JUN 14 1910			Cr 1/17 o/c credit was Paid in full
Unknown	33	5	Breed and Chases Add	29	35	85	Unknown	33	JUN 14 1910			Cr 1/17 o/c credit was CONCLUSIVELY PRESUMED PAID
Unknown	34	5	Breed and Chases Add	30	35	85	Unknown	34	JUN 14 1910			Cr 1/17 o/c credit was CONCLUSIVELY PRESUMED PAID
Unknown	35	5	Breed and Chases Add	31	35	85	Unknown	35	JUN 14 1910			Cr 1/17 o/c credit was CONCLUSIVELY PRESUMED PAID
Unknown	36	5	Breed and Chases Add	32	35	85	Unknown	36	JUN 14 1910			Cr 1/17 o/c credit was CONCLUSIVELY PRESUMED PAID
Unknown	37	5	Breed and Chases Add	33	35	85	Unknown	37	JUN 14 1910			Cr 1/17 o/c credit was PAID IN FULL RET. ON ASSESSMENT ROLL
Unknown	38	5	Breed and Chases Add	34	35	85	Unknown	38	JUN 14 1910			Cr 1/17 o/c credit was PAID IN FULL RET. ON ASSESSMENT ROLL
Unknown	39	5	Breed and Chases Add	35	35	85	Unknown	39	JUN 14 1910			Cr 1/17 o/c credit was PAID IN FULL RET. ON ASSESSMENT ROLL
Unknown	40	5	Breed and Chases Add	36	35	85	Unknown	40	JUN 14 1910			Cr 1/17 o/c credit was PAID IN FULL RET. ON ASSESSMENT ROLL
Unknown	41	5	Breed and Chases Add	37	35	85						Cr 1/17 o/c credit was PAID IN FULL RET. ON ASSESSMENT ROLL
Unknown	42	5	Breed and Chases Add	38	35	85						Cr 1/17 o/c credit was PAID IN FULL RET. ON ASSESSMENT ROLL
Unknown	43	5	Breed and Chases Add	39	35	85						Cr 1/17 o/c credit was PAID IN FULL RET. ON ASSESSMENT ROLL
Unkuown	44	5	Breed and Chases Add	40	35	85						Cr 1/17 o/c credit was PAID IN FULL RET. ON ASSESSMENT ROLL
Unknown	45	5	Breed and Chases Add	41	35	85	Unknown	45	JUN 14 1910			Cr 1/17 o/c credit was PAID IN FULL RET. ON ASSESSMENT ROLL
Unknown	46	5	Breed and Chases Add	42	35	85	Unknown	46	JUN 14 1910			Cr 1/17 o/c credit was PAID IN FULL RET. ON ASSESSMENT ROLL
Unknown	47	5	Breed and Chases Add	43	35	85	Unknown	47	JUN 14 1910			Cr 1/17 o/c credit was PAID IN FULL RET. ON ASSESSMENT ROLL
Unknown	48	5	Breed and Chases Add	44	35	85	Unknown	48	JUN 14 1910			Cr 1/17 o/c credit was PAID IN FULL RET. ON ASSESSMENT ROLL
Unknown	49	5	Breed and Chases Add	45	35	85	Unknown	49	JUN 14 1910			Cr 1/17 o/c credit was PAID IN FULL RET. ON ASSESSMENT ROLL
Unknown	50	5	Breed and Chases Add	46	35	85	Unknown	50	JUN 14 1910			Cr 1/17 o/c credit was PAID IN FULL RET. ON ASSESSMENT ROLL
Unknown	51	5	Breed and Chases Add	47	35	85	Unknown	51	JUN 14 1910			Cr 1/17 o/c credit was PAID IN FULL RET. ON ASSESSMENT ROLL
Unknown	52	5	Breed and Chases Add	48	35	85	Unknown	52	JUN 14 1910			Cr 863 o/c credit was PAID IN FULL RET. ON ASSESSMENT ROLL
Unknown	53	7	Jaggarts add	1	150	00	Unknown	53	JUN 14 1910			PAID IN FULL RET. ON ASSESSMENT ROLL
Unknown	54	7	Jaggarts add	W. 75 ft 2	22	50						PAID IN FULL RET. ON ASSESSMENT ROLL
Unknown	55	7	Jaggarts add	E. 75 ft 2	22	50	Unknown	55	JUN 14 1910			PAID IN FULL RET. ON ASSESSMENT ROLL
Unknown	56	7	Jaggarts add	8	25	10						Cr 364 o/c credit was PAID IN FULL RET. ON ASSESSMENT ROLL
Unknown	57	E	Jaggarts add	E 75 ft 6	75	00						Cr 390 o/c credit was PAID IN FULL RET. ON ASSESSMENT ROLL
Unknown	58	E	Jaggarts add	W. 75 ft 6	75	00	Unknown	58	JUN 14 1910			PAID IN FULL RET. ON ASSESSMENT ROLL
Unknown	59	E	Jaggarts add	E. 75 ft 5	22	50						PAID IN FULL RET. ON ASSESSMENT ROLL
Unknown	60	E	Jaggarts add	S. 15 ft of W. 75 ft 5	6	75	Unknown	60	JUN 14 1910			PAID IN FULL RET. ON ASSESSMENT ROLL
Unknown	61	E	Jaggarts add	N 35 ft of W. 75 ft 5	15	75	Unknown	61	JUN 14 1910			PAID IN FULL CERTIFICATE NO. 2299
Unknown	62	E	Jaggarts add	E. 75 ft. 4	12	55						PAID IN FULL RET. ON ASSESSMENT ROLL
Unknown	63	E	Jaggarts add	W. 75 ft 4	12	55						PAID IN FULL RET. ON ASSESSMENT ROLL
Unknown	64	45	Jaggarts add	4	16	74						PAID IN FULL RET. ON ASSESSMENT ROLL
Unknown	65	45	Jaggarts add	5	30	00	Unknown	65	JUN 14 1910			PAID IN FULL RET. ON ASSESSMENT ROLL
Unknown	66	45	Jaggarts add	6	100	00						PAID IN FULL RET. ON ASSESSMENT ROLL
Unknown	67	45	Jaggarts add	12	100	00	Unknown	67	JUN 14 1910			PAID IN FULL RET. ON ASSESSMENT ROLL
Unknown	68	45	Jaggart add	10	30	00	Unknown	68	JUN 14 1910			PAID IN FULL RET. ON ASSESSMENT ROLL
Unknown	69	45	Jaggarts add	10	16	74						PAID IN FULL RET. ON ASSESSMENT ROLL

ERS	Assessment Number	Block	Tract or Subdivision	Lot	Total Assessment Dollars	Cents	Demands made upon as Owners	Assessment Numbers	Date of Demand ----------190--	Assessment Due and Unpaid Dollars	Cents	SUBSEQUENT PAYMENTS
Unknown	70	46	Taggarts add	1	100	00	Unknown	70	JUN 14 1910			PAID IN FULL RET. ON ASSESSMENT ROLL.
Unknown	71	46	Taggarts add	2	30	00						PAID IN FULL RET. ON ASSESSMENT ROLL.
Unknown	72	46	Taggarts add	3	16	74	Unknown	72	JUN 14 1910			PAID IN FULL RET. ON ASSESSMENT ROLL.
Unknown	73	46	Taggarts add	9	16	74	Unknown	73	JUN 14 1910			PAID IN FULL CERTIFICATE NO. 1161
Unknown	74	46	Taggarts add	8	30	00	Unknown	74	JUN 14 1910			PAID IN FULL CERTIFICATE NO. 1238
Unknown	75	46	Taggarts add	7	100	00	Unknown	75	JUN 14 1910			PAID IN FULL CERTIFICATE NO. 1238
Unknown	76	44	Taggarts add	4	16	74	Unknown	76	JUN 14 1910			PAID IN FULL RET. ON ASSESSMENT ROLL.
Unknown	77	44	Taggarts add	5	30	00	Unknown	77	JUN 14 1910			CONCLUSIVELY PRESUMED PAID.
Unknown	78	44	Taggarts add	6	100	00	Unknown	78	JUN 14 1910			Paid in full. Certificate #4194
Unknown	79	44	Taggarts add	12	100	00	Unknown	79	JUN 14 1910			PAID IN FULL CERTIFICATE NO. 1292
Unknown	80	44	Taggarts add	11	30	00						PAID IN FULL RET. ON ASSESSMENT ROLL.
Unknown	81	44	Taggarts add	10	16	74	Unknown	81	JUN 14 1910			PAID IN FULL CERTIFICATE NO. 1770
Unknown	82	47	Taggarts add	1	100	00						Paid in full #1056
Unknown	83	47	Taggarts add	2	30	00	Unknown	83	JUN 14 1910			PAID IN FULL RET. ON ASSESSMENT ROLL.
Unknown	84	47	Taggarts add	3	16	74	Unknown	84	JUN 14 1910			PAID IN FULL RET. ON ASSESSMENT ROLL.
Unknown	85	47	Taggarts add	9	16	74						PAID IN FULL RET. ON ASSESSMENT ROLL.
Unknown	86	47	Taggarts add	8	30	00	Unknown	86	JUN 14 1910			PAID IN FULL CERTIFICATE NO. 1397
Unknown	87	47	Taggarts add	7	100	00						PAID IN FULL RET. ON ASSESSMENT ROLL.
Unknown	88	43	Taggarts add	4	16	74						PAID IN FULL RET. ON ASSESSMENT ROLL.
Unknown	89	43	Taggarts add	5	30	00	Unknown	89	JUN 14 1910			PAID IN FULL RET. ON ASSESSMENT ROLL.
Unknown	90	43	Taggarts add	6	100	00	Unknown	90	JUN 14 1910			PAID IN FULL RET. ON ASSESSMENT ROLL.
Unknown	91	43	Taggarts add	E. 75 ft 12	75	00						Paid in full #1036
Unknown	92	43	Taggarts add	W. 25 ft 12	25	00						PAID IN FULL RET. ON ASSESSMENT ROLL.
Unknown	93	43	Taggarts add	E. 75 ft 11	25	50						Paid in full #1036
Unknown	94	43	Taggarts add	W. 25 ft 11	7	50						PAID IN FULL RET. ON ASSESSMENT ROLL.
Unknown	95	43	Taggarts add	10	16	74	Unknown	95	JUN 14 1910			CONCLUSIVELY PRESUMED PAID
Unknown	96	48	Taggarts add	1	100	00						PAID IN FULL RET. ON ASSESSMENT ROLL.
Unknown	97	48	Taggarts add	2	30	00	Unknown	97	JUN 14 1910			Paid - #1092
Unknown	98	48	Taggarts add	3	16	74						PAID IN FULL RET. ON ASSESSMENT ROLL.
Unknown	99	48	Taggarts add	9	16	74						PAID IN FULL RET. ON ASSESSMENT ROLL.
Unknown	100	48	Taggarts add	8	30	00	Unknown	100	JUN 14 1910			PAID IN FULL CERTIFICATE NO. 1974
Unknown	101	48	Taggarts add	7	100	00						PAID IN FULL RET. ON ASSESSMENT ROLL.
Unknown	102	42	Taggarts add	4	16	74	Unknown	102	JUN 14 1910			PAID IN FULL RET. ON ASSESSMENT ROLL.
Unknown	103	42	Taggarts add	5	30	00	Unknown	103	JUN 14 1910			PAID IN FULL RET. ON ASSESSMENT ROLL.
Unknown	104	42	Taggarts add	6	100	00						Paid in full #1073
Unknown	105	42	Taggarts add	12	100	00						PAID IN FULL RET. ON ASSESSMENT ROLL.
Unknown	106	42	Taggarts add	S. 9 ft. 11	5	40						PAID IN FULL RET. ON ASSESSMENT ROLL.
Unknown	107	42	Taggarts add	N. 41 ft. 11	24	60						PAID IN FULL RET. ON ASSESSMENT ROLL.
Unknown	108	42	Taggarts add	10	16	74	Unknown	108	JUN 14 1910			PAID IN FULL RET. ON ASSESSMENT ROLL.
Unknown	109	49	Taggarts add	1	100	00	Unknown	109	JUN 14 1910			PAID IN FULL RET. ON ASSESSMENT ROLL.
Unknown	110	49	Taggarts add	2	30	00						Paid in full #1076
Unknown	111	49	Taggarts add	3	16	74	Unknown	111	JUN 14 1910			PAID IN FULL RET. ON ASSESSMENT ROLL.
Unknown	112	49	Taggarts add	S. 42.5 ft. 9	14	22						#1080 PAID IN FULL RET. ON ASSESSMENT ROLL.
Unknown	113	49	Taggarts add	N. 7.5 ft. 9	2	51						PAID IN FULL RET. ON ASSESSMENT ROLL.
Unknown	114	49	Taggarts add	S. 35 ft. 8	21	00						PAID IN FULL RET. ON ASSESSMENT ROLL.
Unknown	115	49	Taggarts add	N. 15 ft. 8	9	00	Unknown	115	JUN 14 1910			PAID IN FULL RET. ON ASSESSMENT ROLL.
Unknown	116	49	Taggarts add	7	100	00	Unknown	116	JUN 14 1910			PAID IN FULL RET. ON ASSESSMENT ROLL.
Unknown	117	1	Culverwells add	9	16	74						PAID IN FULL RET. ON ASSESSMENT ROLL.
Unknown	118	1	Culverwells add	8	30	00						PAID IN FULL RET. ON ASSESSMENT ROLL.
Unknown	119	1	Culverwells add	7	100	00	Unknown	119	JUN 14 1910			PAID IN FULL RET. ON ASSESSMENT ROLL.
Unknown	120	1	Culverwells add	6	100	00	Unknown	120	JUN 14 1910			CONCLUSIVELY PRESUMED PAID
Unknown	121	1	Culverwells add	5	30	00	Unknown	121	JUN 14 1910			PAID IN FULL RET. ON ASSESSMENT ROLL.
Unknown	122	1	Culverwells add	4	16	74						PAID IN FULL RET. ON ASSESSMENT ROLL.
Unknown	123	10	Culverwells add	12	100	00						PAID IN FULL RET. ON ASSESSMENT ROLL.

282

OWNERS	ASSESSED UPON: Assessment Number	Block	Tract or Subdivision	Lot	Total Assessment: Dollars	Cents	Demands made upon as Owners	Assessment Numbers	Date of Demand ----------190--	Assessment Due and Unpaid: Dollars	Cents	SUBSEQUENT PAYMENTS
Unknown	124	10	Culverwells add	11	30	00						PAID IN FULL RET. ON ASSESSMENT ROLL
Unknown	125	10	Culverwells add	10	16	74	Unknown	125	JUN 14 1910			PAID IN FULL CERTIFICATE NO. 1632
Unknown	126	10	Culverwells add	3	16	74	Unknown	126	JUN 14 1910			PAID IN FULL CERTIFICATE NO. 1422
Unknown	127	10	Culverwells add	2	30	00	Unknown	127	JUN 14 1910			PAID IN FULL CERTIFICATE NO. 1504
Unknown	128	10	Culverwells add	1	100	00	Unknown	128	JUN 14 1910			PAID IN FULL RET. ON ASSESSMENT ROLL
Unknown	129	2	Culverwells add	9	16	74						PAID IN FULL RET. ON ASSESSMENT ROLL
Unknown	130	2	Culverwells add	8	30	00	Unknown	130	JUN 14 1910			PAID IN FULL CERTIFICATE NO. 1286
Unknown	131	2	Culverwells add	7	100	00	Unknown	131	JUN 14 1910			{Assigned to Jos. Mary Kent Flint} PAID IN FULL RET. ON ASSESSMENT ROLL
Unknown	132	2	Culverwells add	6	100	00	Unknown	132	JUN 14 1910			CONCLUSIVELY PRESUMED PAID
Unknown	133	2	Culverwells add	5	30	00						PAID IN FULL RET. ON ASSESSMENT ROLL
Unknown	134	2	Culverwells add	4	16	74	Unknown	134	JUN 14 1910			Paid, 17 Paid 11 (11.10)
Unknown	135	9	Culverwells add	12	100	00						PAID IN FULL RET. ON ASSESSMENT ROLL
Unknown	136	9	Culverwells add	11	30	00						PAID IN FULL RET. ON ASSESSMENT ROLL
Unknown	137	9	Culverwells add	10	16	74						PAID IN FULL RET. ON ASSESSMENT ROLL
Unknown	138	9	Culverwells add	3	16	74	Unknown	138	JUN 14 1910			PAID IN FULL CERTIFICATE NO. 1632
Unknown	139	9	Culverwells add	2	30	00						PAID IN FULL RET. ON ASSESSMENT ROLL
Unknown	140	9	Culverwells add	1	100	00	Unknown	140	JUN 14 1910			PAID IN FULL RET. ON ASSESSMENT ROLL
Unknown	141	3	Culverwells add	9	16	74						PAID IN FULL RET. ON ASSESSMENT ROLL
Unknown	142	3	Culverwells add	8	30	00	Unknown	142	JUN 14 1910			PAID IN FULL RET. ON ASSESSMENT ROLL
Unknown	143	3	Culverwells add	7	100	00	Unknown	143	JUN 14 1910			PAID IN FULL RET. ON ASSESSMENT ROLL
Unknown	144	3	Culverwells add	6	100	00						PAID IN FULL RET. ON ASSESSMENT ROLL
Unknown	145	3	Culverwells add	5	30	00						PAID IN FULL RET. ON ASSESSMENT ROLL
Unknown	146	3	Culverwells add	4	16	74						PAID IN FULL RET. ON ASSESSMENT ROLL
Unknown	147	8	Culverwells add	12	100	00	Unknown	147	JUN 14 1910			PAID IN FULL CERTIFICATE NO. 1255
Unknown	148	8	Culverwells add	11	30	00	Unknown	148	JUN 14 1910			PAID IN FULL CERTIFICATE NO. 1255
Unknown	149	8	Culverwells add	10	16	74	Unknown	149	JUN 14 1910			CONCLUSIVELY PRESUMED PAID SUPT. OF STREETS.
Unknown	150	8	Culverwells add	W. 25 ft. 3	4	18	Unknown	150	JUN 14 1910			CONCLUSIVELY PRESUMED PAID SUPT. OF STREETS.
Unknown	151	8	Culverwells add	E. 75 ft. 3	12	55	Unknown	151	JUN 14 1910			Paid 17 11 SUPT. OF STREETS.
Unknown	152	8	Culverwells add	2	30	00	Unknown	152	JUN 14 1910			PAID IN FULL RET. ON ASSESSMENT ROLL
Unknown	153	8	Culverwells add	1	100	00	Unknown	153	JUN 14 1910			PAID IN FULL RET. ON ASSESSMENT ROLL
Unknown	154	4	Culverwells add	9	16	74	Unknown	154	JUN 14 1910			PAID IN FULL RET. ON ASSESSMENT ROLL
Unknown	155	4	Culverwells add	8	30	00	Unknown	155	JUN 14 1910			PAID IN FULL RET. ON ASSESSMENT ROLL
Unknown	156	4	Culverwells add	7	100	00	Unknown	156	JUN 14 1910			PAID IN FULL RET. ON ASSESSMENT ROLL
Unknown	157	4	Culverwells add	6	100	00	Unknown	157	JUN 14 1910			PAID IN FULL RET. ON ASSESSMENT ROLL
Unknown	158	4	Culverwells add	5	30	00	Unknown	158	JUN 14 1910			PAID IN FULL RET. ON ASSESSMENT ROLL
Unknown	159	4	Culverwells add	4	16	74	Unknown	159	JUN 14 1910			PAID IN FULL RET. ON ASSESSMENT ROLL
Unknown	160	7	Subd Blk 7 Culverwells add	5	50	00						PAID IN FULL RET. ON ASSESSMENT ROLL
Unknown	161	7	Subd Blk 7 Culverwells add	6	50	00						PAID IN FULL RET. ON ASSESSMENT ROLL
Unknown	162	7	Subd Blk 7 Culverwells add	7	15	00	Unknown	162	JUN 14 1910			PAID IN FULL RET. ON ASSESSMENT ROLL
Unknown	163	7	Subd Blk 7 Culverwells add	8	15	00	Unknown	163	JUN 14 1910			PAID IN FULL RET. ON ASSESSMENT ROLL
Unknown	164	7	Subd Blk 7 Culverwells add	9	13	39						PAID IN FULL RET. ON ASSESSMENT ROLL
Unknown	165	7	Subd Blk 7 Culverwells add	1	35	85						PAID IN FULL RET. ON ASSESSMENT ROLL
Unknown	166	7	Subd Blk 7 Culverwells add	2	35	85						PAID IN FULL RET. ON ASSESSMENT ROLL
Unknown	167	7	Subd Blk 7 Culverwells add	3	35	85						PAID IN FULL RET. ON ASSESSMENT ROLL
Unknown	168	7	Subd Blk 7 Culverwells add	4	35	85						PAID IN FULL RET. ON ASSESSMENT ROLL
Unknown	169	6	Culverwells add	1	57	35	Unknown	169	JUN 14 1910			PAID IN FULL RET. ON ASSESSMENT ROLL
Unknown	170	6	Culverwells add	2	57	35	Unknown	170	JUN 14 1910			PAID IN FULL RET. ON ASSESSMENT ROLL
Unknown	171	6	Culverwells add	3	57	35	Unknown	171	JUN 14 1910			PAID IN FULL RET. ON ASSESSMENT ROLL
Unknown	172	6	Culverwells add	4	57	35	Unknown	172	JUN 14 1910			PAID IN FULL CERTIFICATE NO. 1938
Unknown	173	6	Culverwells add	5	43	15	Unknown	173	JUN 14 1910			PAID IN FULL CERTIFICATE NO. 1938
Unknown	174	177	L. J. Stengel's Subd. Blk 177 Hortons add	6	51	47	Unknown	174	JUN 14 1910			PAID IN FULL CERTIFICATE NO. 1939
Unknown	175	177	L. J. Stengel's Subd Blk 177 Hortons add	5	51	47	Unknown	175	JUN 14 1910			PAID IN FULL CERTIFICATE NO. 1939
Unknown	176	177	L. J. Stengel's Subd Blk 177 Hortons add	4	51	47	Unknown	176	JUN 14 1910			PAID IN FULL CERTIFICATE NO. 1939
Unknown	177	177	L. J. Stengel's Sub Blk 177 Hortons add	3	17	72	Unknown	177	JUN 14 1910			PAID IN FULL RET. ON ASSESSMENT ROLL

...ERS	Assessment Number	Block	Tract or Subdivision	Lot	Total Assessment Dollars	Total Assessment Cents	Demands made upon as Owners	Assessment Numbers	Date of Demand ....190..	Assessment Due and Unpaid Dollars	Assessment Due and Unpaid Cents	Subsequent Payments
Unknown	178	177	L. J. Stangel's Subd Blk 177, Horton Add	2	33	95	Unknown	178	JUN 14 1910			PAID IN FULL CERTIFICATE NO. 1939
Unknown	179	177	L. J. Stangel's Subd Blk 177 Horton's Add	1	97	63	Unknown	179	JUN 14 1910			PAID IN FULL CERTIFICATE NO. 1939
Unknown	180	5	Culverwells add	10	57	35	Unknown	180	JUN 14 1910			PAID IN FULL RET. ON ASSESSMENT ROLL
Unknown	181	5	Culverwells add	9	57	35	Unknown	181	JUN 14 1910			PAID IN FULL RET. ON ASSESSMENT ROLL
Unknown	182	5	Culverwells add	8	57	35	Unknown	182	JUN 14 1910			PAID IN FULL RET. ON ASSESSMENT ROLL
Unknown	183	5	Culverwells add	7	57	35	Unknown	183	JUN 14 1910			PAID IN FULL RET. ON ASSESSMENT ROLL
Unknown	184	5	Culverwells add	6	41	41	Unknown	184	JUN 14 1910			PAID IN FULL RET. ON ASSESSMENT ROLL
Unknown	185	178	Horton's add	G	113	00						#1042 Paid in full
Unknown	186	178	Horton's add	H	33	90						#1042 Paid in full
Unknown	187	178	Horton's add	I	18	91	Unknown	187	JUN 14 1910			PAID IN FULL RET. ON ASSESSMENT ROLL
Unknown	188	178	Horton's add	D	16	74	Unknown	188	JUN 14 1910			PAID IN FULL RET. ON ASSESSMENT ROLL
Unknown	189	178	Horton's add	E	30	00	Unknown	189	JUN 14 1910			PAID IN FULL RET. ON ASSESSMENT ROLL
Unknown	190	178	Horton's add	F	100	00	Unknown	190	JUN 14 1910			PAID IN FULL RET. ON ASSESSMENT ROLL
Unknown												
Unknown												
Unknown												
Unknown												
Unknown												
Unknown												
Unknown												
Unknown												
Unknown												
Unknown												
Unknown												
Unknown												
Unknown												
Unknown												
Unknown												
Unknown												
Unknown												
Unknown												
Unknown												
Unknown												
Unknown												
Unknown												
Unknown												
Unknown												
Unknown												
Unknown												
Unknown												
Unknown												
Unknown												
Unknown												
Unknown												
Unknown												
Unknown												
Unknown												
Unknown												
Unknown												
Unknown												
Unknown												
Unknown												
Unknown												
Unknown												

2-84

OWNERS	ASSESSED UPON: Assess ment Number	ASSESSED UPON: Block	ASSESSED UPON: Tract or Subdivision	ASSESSED UPON: Lot	Total Assessment: Dollars	Total Assessment: Cents	Demands made upon as Owners	Assessment Numbers	Date of Demand -----------190--	Assessment Due and Unpaid: Dollars	Assessment Due and Unpaid: Cents	SUBSEQUENT PAYMENTS
Unknown												
Unknown												
Unknown												
Unknown												
Unknown												
Unknown												
Unknown												
Unknown												
Unknown												
Unknown												
Unknown												
Unknown												
Unknown												
Unknown												
Unknown												
Unknown												
Unknown												
Unknown												
Unknown												
Unknown												
Unknown												
Unknown												
Unknown												
Unknown												
Unknown												
Unknown												
Unknown												
Unknown												
Unknown												
Unknown												
Unknown												
Unknown												
Unknown												
Unknown												
Unknown												
Unknown												
Unkuown												
Unknown												
Unknown												
Unknown												
Unknown												
Unknown												
Unknown												
Unknown												
Unknown												
Unknown												
Unknown												
Unknown												
Unknown												
Unknown												
Unknown												
Unknown												
Unknown												
Unknown												

DIAGRAM

Exhibiting "E" Street and its intersecting streets from the East line of 14th street to the West line of 25th street in the City of San Diego, California on which work has been done under my official contract as Street Superintendent of said City, with dated the day of A.D. 190, for the grading of said "E" Street, as is more particularly described in said contract; showing the relative location of each district, lot, portion of lot, or parcel of land assessed, to the work done; numbered in red ink to correspond with the red ink numbers in the assessment; and showing the number of square feet, assessed for said work contracted for and performed. Herein the mark ' means feet. The figures followed by "sq. ft" show the number of square feet in each lot to which they are shown to relate. Figures in black ink next to property line show, each, the length of said line in feet. Heavy faced figures show the number of the block. Lighter faced figures show the number of the lot.



The Lots and Blocks in Bree and Chase's Add as shown on this sheet are according to Map Filed in Deed Book 14 Page 641, in the office of the County Recorder of the County of San Diego, State of California.

The Lots and Blocks in Taggart's addition, as shown on this sheet are according to Map No 249, filed in the office of the County Recorder of the County of San Diego, State of California.

At said City of San Diego, California, this _____ day of _____ A. D. 190

Superintendent of Streets of the City of San Diego, California.

Recorded _____ A. D. 190

The Lots and Blocks in Horton's Addition, as shown on this sheet are according to Map of said addition, filed in Deed Book 13 Page 522, in the office of the County Recorder of the County of San Diego, State of California.

The Lots in L. J. Stengel's Subd. of Block 177, Horton's Add., as shown on this sheet are according to Map of said Subdivision, filed in Map Book 4 Page 184, in the office of the County Recorder of the County of San Diego, State of California.

The Lots and Blocks in Culverwells addition, as shown on this sheet are according to Map No. 143, filed in the office of the County Recorder of the County of San Diego, State of California.

The Lots and Blocks in Taggarts addition, as shown on this sheet are according to Map No 249, filed in the office of the County Recorder of the County of San Diego, State of California.



The Lots in Subdivision of Block 7 Culverwell's add., as shown on this sheet, are according to Map No 446, filed in the office of the County Recorder of the County of San Diego, State of California.

City of San Diego
County of San Diego } ss
State of California

I, Edwin M. Capps, City Engineer of the City of San Diego, California, pursuant to Resolution No 4920 passed by the Common Council of said City on the 5th day of April 1909, ~~and approved by the Mayor of said City on the day of~~, directing me, as such engineer, to make and present to said Common Council a diagram of the property affected and benefited by the proposed work and improvement to be done on "E" Street between the east line of Fourteenth Street and the west line of Seventy-fifth Street as described in Resolution of Intention No. 4707 passed by said Common Council on the 4th day of January, 1909, and approved by the Mayor of said City on the 13th day of January 1909, and on file in the office of the Clerk of said City, herewith present this document consisting of three pages to said Common Council and I do hereby certify that pages numbered one to three inclusive, thereof constitutes a true and correct diagram of the property affected and benefited by said proposed work and improvement as described in aforesaid Resolution of Intention and to be assessed to pay the expenses of said work and improvement and said diagram shows each separate lot piece or parcel of land, the area in square feet of each such lots, pieces or parcels of land, and the relative location of the same to the work proposed to be done all within the limits of the assessment district described in said Resolution of Intention.

Edwin M. Capps
City Engineer of the
City of San Diego, Cal.

Dated, San Diego, Cal.
April 29th, 1910

City of San Diego
County of San Diego } ss.
State of California

I, J. T. Butler, City Clerk of the City of San Diego, California, do hereby certify the foregoing diagram consisting of pages numbered one to 3 inclusive hereof was by the Common Council of said City approved by Resolution No. 6642 passed by said Common Council on the 3rd day of May 1910 and approved by the Mayor of said City on the 4th day of May 1910.

J. T. Butler
City Clerk of the City of San Diego,
California and ex-officio Clerk of
the Common Council of the said City.
By Allen N. Wright
Deputy

Done at San Diego, California, May 17th 1910

Frank A. Salmons
Superintendent of Streets of the City of San Diego, California.

Recorded May 17 1910

Frank A Salmons
Superintendent of Streets of the City of San Diego, California.

I, Frank A Salmons Superintendent of Streets of the City of San Diego, California, do hereby certify that all charges herein stated are correct, and that the computations and calculations of this Assessment are correct.

Frank A Salmons
Superintendent of Streets of the City of San Diego, California.

Recorded May 17 1910

Frank A Salmons
Superintendent of Streets of the City of San Diego, California.

CERTIFICATE OF THE CITY ENGINEER

I, Edwin M. Capps City Engineer of the City of San Diego, in the County f San Diego, State of California, do hereby certify that the work of Grading Street om the east line of 1st Street to the west ne of 25th Street was performed in accordance with the surveys nd the engineering work done by me and under my direction; and that the quantities thereof were correctly given y me to the Superintendent of Streets, and said work is in accord with the official grade of said street.

Edwin M Capps
City Engineer of the City of San Diego, California.

Dated at San Diego, Calif., May 17 1910

Recorded May 17 1910

Frank A Salmons
Superintendent of Streets of the City of San Diego, California.

(Affiant's name.)

John Engebretsen

Subscribed and sworn to this 14th day of June A. D. 1910, before me,

[SEAL] George W Bowler
Notary Public.

Filed this 14 day of June A. D. 1910

Frank A Salmons
Street Superintendent of the City of San Diego.

Recorded June 14 A. D. 1910

Frank A. Salmons
Street Superintendent of the City of San Diego.

WARRANT

By Virtue Hereof, I, Frank A Salmons Street Superintendent of the City of San Diego, County of San Diego, and State of California, by virtue of the authority vested in me as said Street Superintendent, do authorize and empower John Engebretsen his agents or assigns, to demand and receive the several assessments upon the assessment and diagram hereto attached, and this shall be his warrant for the same.

San Diego, May 17 A. D. 1910

Frank A Salmons
Street Superintendent of City of San Diego.

Countersigned by Frank Wright
Mayor of City of San Diego.

Recorded May 17 A. D. 1910

Frank A Salmons
Street Superintendent of City of San Diego.

CERTIFICATE OF RECORD

I hereby complete and sign the foregoing record from page ..... to page ..... both inclusive, of the Assessment, Diagram, Warrant, Certificate of the City Engineer, Contractor's Return and also in the Book of "Contracts and Bonds," the recorded Contract and Bond, each numbered ..... all for the work therein described upon ..... Street, from the ..... line of ..... Street to the ..... line of ..... Street.

Office of the Street Superintendent, San Diego, California, this ..... day of ..... A. D. 190.....

Street Superintendent, City of San Diego.

SUTTER

293

In the Matter of Grading of Sutter Street from the west line of Eagle street to the west line of Northern Extension

ASSESSMENT NUMBER

Pursuant to Statute, I, Frank A. Salmons, as Street Superintendent of the City of San Diego, in the County of San Diego and State of California, do hereby assess and apportion, as shown hereinafter and in the diagram attached hereto, upon certain lots, portions of lots, and parcels of land, fronting on Sutter in said city, from the West line of Eagle street to the West line of Northern Extension and on streets intersecting it between said lines, the sum of One thousand three hundred and seven & 04/100 Dollars ($1307.04), to be paid to Thomas A. Harrell his agents or assigns, to cover the sum due (including incidental expenses) for the work of Grading said Sutter Street between said lines, as said work is more particularly specified in my official contract therefor with said Thomas A. Harrell, dated the 1st day of April A. D. 1910.

All of said work has been performed and materials furnished, complying with the specifications and under my direction, and to my satisfaction and acceptance. And because the names of the owners of said assessed property are unknown to me, I herewith write the word "Unknown" opposite the number of the lot and the amount assessed thereon, and the number of each lot, portion of lot, or portion of land assessed.

TOTAL COST OF THE WORK IS $1307.04, AS FOLLOWS:

3915.4 cu yds Cut @ 29¢ per cu yd	$1135.47
736.8 cu yds Fill @ 1¢ per cu yd	$7.37
	$
	$
	$
	$
	$
Contract Cost	$1142.84

INCIDENTAL EXPENSES:

City Engineer's Fees	$175.00
Printing and Advertising	$29.20
Special Superintendent's compensation @ $ per day	$10.00
Incidental Expenses	$164.20
Contract Cost	$1142.84
Total Cost	$1307.04

DIVIDED AS FOLLOWS:

DESCRIPTION	Cu yds Cut @ 29¢ per Cu yd	Cu yds Fill @ 1¢ per Cu yd	Cost of Cut Dollars	Cost of Cut Cents	Cost of Fill Dollars	Cost of Fill Cents	Dollars	Cents	Incidental Expenses Dollars	Incidental Expenses Cents	Total Assessment Dollars	Total Assessment Cents	Number of Front Feet Assessed	Number of Feet on Crossing	Rate Per Front Foot Assessed Dollars	Rate Per Front Foot Assessed Cents
Frontage	3377.4	736.8	964	95	7	37			139	63	1111	95	1576.6			.72838
Intersection Sutter & Eagle	588		170	52					24	57	195	09		1373.3		.14742
	3915.4	736.8	$1135	47	$7	37			$164	20	$1307	04				

CONTRACTOR'S RETURN

STATE OF CALIFORNIA, COUNTY OF SAN DIEGO, CITY OF SAN DIEGO. } ss.

Thomas A. Harrell being duly sworn, says that he is the contractor named in annexed Assessment, Diagram and Warrant; that said assessment for the total cost of certain street work upon Sutter between Eagle Street and west line of Northern extension in said city, as more fully described therein and in the contract for said work with said Thomas A. Harrell made by the Superintendent of Streets in said city, dated the 1st day of April A. D. 190--, levied as therein described upon certain lots, portions of lots, or parcels of land, and the unknown owners thereof for the sum of Thirteen Hundred Seven and 04/100 Dollars ($1307.04) payable to Thomas A. Harrell agents or assigns, was made, recorded and delivered by said Superintendent on the 1st day of June A. D. 190--, to affiant in behalf of said contractor; that there were attached to the same and delivered to the same in the same behalf, at the same time, by said Superintendent, his Diagram thereto attached, and a warrant in favor of Thomas A. Harrell for collecting said assessment, upon which warrant this return is endorsed; that in the case of all assessments therein described, but not included in the following table, affiant has, since the date last aforesaid, in the manner hereinafter described and in behalf of said contractor, made demand upon and received full payment from the owners of each and all such assessed lots and lands; and that besides all personal demands, affiant did, whenever the name of the owner of the lot is stated as "unknown," on the ground day of June A. D. 1910, within thirty days from the date of said warrant; and between the hours of 9 a. m. and 4 p. m., in behalf of said contractor, enter upon each of the corresponding lots, portions of lots and parcels of land assessed, and with said certificate, assessment, diagram and warrant, and in a loud, audible voice, publicly make demands for the payment of each of said assessments from the unknown owners thereof, upon each lot, portion of lot, or parcel of land, for each of its own assessments as specified in said assessment; and that whenever he found a building, tenant or occupant upon any of said premises, besides the public demand as aforesaid, he, at the same time, in the same behalf, presenting and exhibiting said certificate, assessment, diagram and warrant, in each instance, demanded from each tenant, or occupant, for the unknown owners, separately, the payment of each of said assessments upon said premises; and in the following table he states the name of such demandee, as "tenant," or "occupant," with the word "unknown;" but that, notwithstanding said demands, the following totals of said assessed sums, each separately demanded, and also the total, remain unpaid, to-wit:

MARGIN

OWNERS	Assessment Number	Block	Tract or Subdivision	Lot	Front Feet	Feet on Crossing	Frontage Assessment Dollars	Frontage Assessment Cents	Assessment Dollars	Assessment Cents	Assessment Dollars	Assessment Cents	Assessment Dollars	Assessment Cents	Total Assessment Dollars	Total Assessment Cents	Demands made upon as Owners	Assessment Numbers	Date of Demand 190--	Assessment Due and Unpaid Dollars	Assessment Due and Unpaid Cents	SUBSEQUENT PAYMENTS
Unknown	1	463	Subd of Part of East ½ of P.L. 1122	1	25		18	21					18	21	18	21	CONCLUSIVELY PRESUMED PAID					
Unknown	2	463	Subd of Part of East ½ of P.L. 1122	2	25		18	21							18	21	CONCLUSIVELY PRESUMED PAID					
Unknown	3	463	Subd. of part of E ½ of P. L. 1122	3	25		18	21							18	21	CONCLUSIVELY PRESUMED PAID					
Unknown	4	463	Subd. of part of E ½ of P. L. 1122	4	25		18	21							18	21	CONCLUSIVELY PRESUMED PAID					
Unknown	5	463	Subd. of part of E ½ of P. L. 1122	5	25		18	21							18	21						CONCLUSIVELY PRESUMED PAID
Unknown	6	463	Subd. of part of E ½ of P. L. 1122	6	25		18	21							18	21						CONCLUSIVELY PRESUMED PAID
Unknown	7	463	Subd. of part of E ½ of P. L. 1122	7	25		18	21							18	21						CONCLUSIVELY PRESUMED PAID
Unknown	8	463	Subd. of part of E ½ of P. L. 1122	8	25		18	21							18	21						CONCLUSIVELY PRESUMED PAID
Unknown	9	463	Subd. of part of E ½ of P. L. 1122	9	25		18	21							18	21						CONCLUSIVELY PRESUMED PAID
Unknown	10	463	Subd. of part of E ½ of P. L. 1122	10	25	14.5	18	21	1	85					20	06						#1058 Paid in full
Unknown	11	463	Subd. of part of E ½ of P. L. 1122	11	25	25	18	21	3	68					21	89						CONCLUSIVELY PRESUMED PAID
Unknown	12	463	Subd. of part of E ½ of P. L. 1122	12	25	25	18	21	3	68					21	89						PAID IN FULL CERTIFICATE NO. 1277
Unknown	13	463	Subd. of part of E ½ of P. L. 1122	13	25	25	18	21	3	68					21	89						PAID IN FULL CERTIFICATE NO. 1277
Unknown	14	463	Subd. of part of E ½ of P. L. 1122	14	25	25	18	21	3	68					21	89						CONCLUSIVELY PRESUMED PAID
Unknown	15	463	Subd. of part of E ½ of P. L. 1122	15	25	25	18	21	3	68					21	89						CONCLUSIVELY PRESUMED PAID

294

OWNERS	Assessment Number	Block	Tract or Subdivision	Lot	Front Feet	Feet on Crossing	Frontage Assessment Dollars	Frontage Assessment Cents	Crossing Assessment Dollars	Crossing Assessment Cents	Assessment Dollars	Assessment Cents	Assessment Dollars	Assessment Cents	Total Assessment Dollars	Total Assessment Cents	Demands made upon as Owners	Assessment Numbers	Date of Demand ----------190--	Assessment Due and Unpaid Dollars	Assessment Due and Unpaid Cents	SUBSEQUENT PAY
Unknown	16	463	Subd. of part of E ½ of P. L. 1122	16	25	25	18	21	3	69					21	90				CONCLUSIVELY PRESUMED PAID		
Unknown	17	463	Subd. of part of E ½ of P. L. 1122	17	25	25	18	21	3	68					21	89				CONCLUSIVELY PRESUMED PAID		
Unknown	18	463	Subd. of part of E ½ of P. L. 1122	18	25	25	18	21	3	69					21	90				CONCLUSIVELY PRESUMED PAID		
Unknown	19	463	Subd. of part of E ½ of P. L. 1122	19	25	165	18	21	24	33					42	54				CONCLUSIVELY PRESUMED PAID		
Unknown	20	476	Subd. of part of E ½ of P. L. 1122	20	25	165	18	21	24	33					42	54	✓			PAID IN FULL CERTIFICATE NO. 1153		
Unknown	21	476	Subd. of part of E ½ of P. L. 1122	21	25	25	18	21	3	68					21	89	✓			PAID IN FULL CERTIFICATE NO. 1153		
Unknown	22	476	Subd. of part of E ½ of P. L. 1122	22	25	25	18	21	3	69					21	90				PAID IN FULL RET. ON ASSESSMENT ROLL		
Unknown	23	476	Subd. of part of E ½ of P. L. 1122	23	25	25	18	21	3	68					21	89				PAID IN FULL RET. ON ASSESSMENT ROLL		
Unknown	24	476	Subd. of part of E ½ of P. L. 1122	24	25	25	18	21	3	69					21	90				CONCLUSIVELY PRESUMED PAID		
Unknown	25	476	Subd. of part of E ½ of P. L. 1122	25	25	25	18	21	3	68					21	89				CONCLUSIVELY PRESUMED PAID		
Unknown	26	476	Subd. of part of E ½ of P. L. 1122	26	25	25	18	21	3	69					21	90				PAID IN FULL RET. ON ASSESSMENT ROLL		
Unknown	27	476	Subd. of part of E ½ of P. L. 1122	27	25	25	18	21	3	68					21	89				PAID IN FULL RET. ON ASSESSMENT ROLL		
Unknown	28	476	Subd. of part of E ½ of P. L. 1122	28	25	25	18	21	3	69					21	90				PAID IN FULL RET. ON ASSESSMENT ROLL		
Unknown	29	476	Subd. of part of E ½ of P. L. 1122	29	25	12½	18	21	1	85					20	06				PAID IN FULL RET. ON ASSESSMENT ROLL		
Unknown	30	476	Subd. of part of E ½ of P. L. 1122	30	25		18	21							18	21				PAID IN FULL CERTIFICATE NO. 1585		
Unknown	31	476	Subd. of part of E ½ of P. L. 1122	31	25		18	21							18	21				PAID IN FULL CERTIFICATE NO. 1585		
Unknown	32	476	Subd. of part of E ½ of P. L. 1122	32	25		18	21							18	21				Paid		
Unknown	33	476	Subd. of part of E ½ of P. L. 1122	33	25		18	21							18	21				Paid		
Unknown	34	476	Subd. of part of E ½ of P. L. 1122	34	25		18	21							18	21				Paid		
Unknown	35	476	Subd. of part of E ½ of P. L. 1122	35	25		18	21							18	21				Paid		
Unknown	36	476	Subd. of part of E ½ of P. L. 1122	36	25		18	21							18	21				Paid		
Unknown	37	476	Subd. of part of E ½ of P. L. 1122	37	25		18	21							18	21				Paid		
Unknown	38	476	Subd. of part of E ½ of P. L. 1122	38	25		18	21							18	21				Paid		
Unknown	39	462	Subd. of part of E ½ of P. L. 1122	1	25	165	18	21	24	33					42	54				PAID IN FULL CERTIFICATE NO.		
Unknown	40	462	Subd. of part of E ½ of P. L. 1122	2	25	25	18	21	3	68					21	89				PAID IN FULL CERTIFICATE NO.		
Unknown	41	462	Subd. of part of E ½ of P. L. 1122	3	25	25	18	21	3	69					21	90				PAID IN FULL CERTIFICATE NO.		
Unknown	42	462	Subd. of part of E ½ of P. L. 1122	4	25	25	18	21	3	68					21	89				PAID IN FULL CERTIFICATE NO.		
Unknown	43	462	Subd. of part of E ½ of P. L. 1122	5	25	25	18	21	3	69					21	90				PAID IN FULL CERTIFICATE NO.		
Unknown	44	462	Subd. of part of E ½ of P. L. 1122	6	25	19.3	18	21	2	85					21	06				PAID IN FULL CERTIFICATE NO.		
Unknown	45	462	Subd. of part of E ½ of P. L. 1122	7	25		18	21							18	21				PAID IN FULL CERTIFICATE NO.		
Unknown	46	462	Subd. of part of E ½ of P. L. 1122	8	25		18	21							18	21				PAID IN FULL CERTIFICATE NO.		
Unknown	47	462	Subd. of part of E ½ of P. L. 1122	9	25		18	21							18	21				PAID IN FULL CERTIFICATE NO.		
Unknown	48	462	Subd. of part of E ½ of P. L. 1122	10	25		18	21							18	21				PAID IN FULL CERTIFICATE NO.		
Unknown	49	462	Subd. of part of E ½ of P. L. 1122	11	25		18	21							18	21				PAID IN FULL CERTIFICATE NO. 1823		
Unknown	50	462	Subd. of part of E ½ of P. L. 1122	Unnumbered	13.6		9	89							9	89				PAID IN FULL CERTIFICATE NO.		
Unknown	51	477	Subd. of part of E ½ of P. L. 1122	Unnumbered	13.		9	46							9	46				PAID IN FULL CERTIFICATE NO.		
Unknown	52	477	Subd. of part of E ½ of P. L. 1122	28	25		18	21							18	21				PAID IN FULL CERTIFICATE NO.		
Unknown	53	477	Subd. of part of E ½ of P. L. 1122	29	25		18	21							18	21				PAID IN FULL CERTIFICATE NO.		
Unknown	54	477	Subd. of part of E ½ of P. L. 1122	30	25		18	21							18	21				PAID IN FULL CERTIFICATE NO.		
Unknown	55	477	Subd. of part of E ½ of P. L. 1122	31	25		18	21							18	21				PAID IN FULL CERTIFICATE NO.		
Unknown	56	477	Subd. of part of E ½ of P. L. 1122	32	25		18	21							18	21				PAID IN FULL CERTIFICATE NO.		
Unknown	57	477	Subd. of part of E ½ of P. L. 1122	33	25	19	18	21	2	80					21	01				PAID IN FULL CERTIFICATE NO.		
Unknown	58	477	Subd. of part of E ½ of P. L. 1122	34	25	25	18	21	3	68					21	89				PAID IN FULL CERTIFICATE NO.		
Unknown	59	477	Subd. of part of E ½ of P. L. 1122	35	25	25	18	21	3	69					21	90				PAID IN FULL CERTIFICATE NO.		
Unknown	60	477	Subd. of part of E ½ of P. L. 1122	36	25	25	18	21	3	68					21	89				PAID IN FULL CERTIFICATE NO.		
Unknown	61	477	Subd. of part of E ½ of P. L. 1122	37	25	25	18	21	3	69					21	90				PAID IN FULL CERTIFICATE NO.		
Unknown	62	477	Subd. of part of E ½ of P. L. 1122	38	25	165	18	21	24	33					42	54				PAID IN FULL CERTIFICATE NO.		
															$1307	04						

PAID IN FULL

$1070

$2125

$2174

295

DIAGRAM

Exhibiting Sutter Street and its intersecting streets from the West line of Eagle Street to the West line of Northern Extension ~~Street~~, in the City of San Diego, California, on which work has been done under my official contract as Street Superintendent of said city, with Thomas N. Warrell dated the 1st day of April A. D. 1900, for the Grading of said Sutter Street, as is more particularly described in said contract; showing the relative location of each district, lot, portion of lot, or parcel of land assessed, to the work done; numbered in red ink to correspond with the red ink numbers in the assessment; and showing the number of feet fronting, assessed for said work contracted for and performed. Herein "No." is used for the word "number" and "ft." for the word "feet." The marks ′ and ″ mean respectively "feet" and "inches." Figures in black ink next to property line show, each, the length of said line in feet. Other figures in black ink show the numbers of the lots.

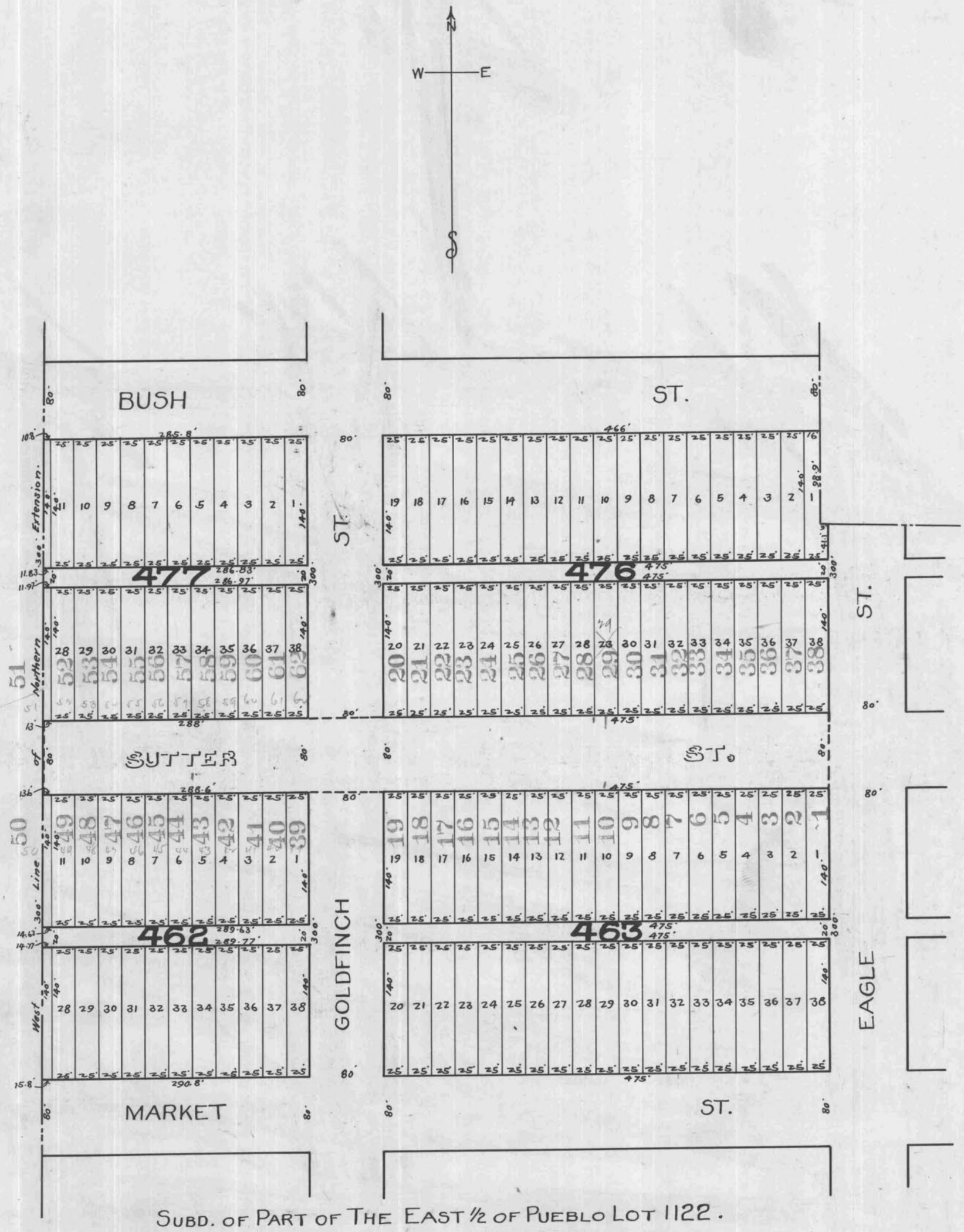

SUBD. OF PART OF THE EAST ½ OF PUEBLO LOT 1122.

At said City of San Diego, California, this 1st *day of* June *A. D. 1900*

Frank A. Salmons
Superintendent of Streets of the City of San Diego, California

Recorded June 1st *A. D. 1900*

Frank A. Salmons
Superintendent of Streets of the City of San Diego, California

Done at San Diego, California, June 1st 1910

Frank A. Salmons
Superintendent of Streets of the City of San Diego, California.

Recorded June 1 1910

Frank A. Salmons
Superintendent of Streets of the City of San Diego, California.

I, Frank A. Salmons Superintendent of Streets of the City of San Diego, California, do hereby certify that all charges herein stated are correct, and that the computations and calculations of this Assessment are correct.

Frank A. Salmons
Superintendent of Streets of the City of San Diego, California.

Recorded June 1 1910

Frank A. Salmons
Superintendent of Streets of the City of San Diego, California.

CERTIFICATE OF THE CITY ENGINEER

I, Edwin M. Capps City Engineer of the City of San Diego, in the County of San Diego, State of California, do hereby certify that the work of Grading Sutter Street from the West line of Eagle Street to the West line of Northern Extension Street was performed in accordance with the surveys and the engineering work done by me and under my direction; and that the quantities thereof were correctly given by me to the Superintendent of Streets, and said work is in accord with the official grade of said street.

Edwin M. Capps
City Engineer of the City of San Diego, California.

Dated at San Diego, Calif., June 1 1910

Recorded June 1 1910

Frank A. Salmons
Superintendent of Streets of the City of San Diego, California.

(Affiant's name.)

Thomas A. Harrell

Subscribed and sworn to this third day of June A. D. 1910, before me,

[SEAL] H. E. Dodson
Notary Public.

Filed this 3rd day of June A. D. 1910

Frank A. Salmons
Street Superintendent of the City of San Diego.

Recorded June 3 A. D. 1910

Frank A. Salmons
Street Superintendent of the City of San Diego.

WARRANT

By Virtue Hereof, I, Frank A. Salmons Street Superintendent of the City of San Diego, County of San Diego, and State of California, by virtue of the authority vested in me as said Street Superintendent, do authorize and empower Thomas A. Harrell, his agents or assigns, to demand and receive the several assessments upon the assessment and diagram hereto attached, and this shall be his warrant for the same.

San Diego, June 1 A. D. 1910

Frank A. Salmons
Street Superintendent of City of San Diego.

Countersigned by Frank Conard
Mayor of City of San Diego.

Recorded June 1 A. D. 1910

Frank A. Salmons
Street Superintendent of City of San Diego.

CERTIFICATE OF RECORD

I hereby complete and sign the foregoing record from page _____ to page _____ both inclusive, of the Assessment, Diagram, Warrant, Certificate of the City Engineer, Contractor's Return and also in the Book of "Contracts and Bonds," the recorded Contract and Bond, each numbered _____ all for the work therein described upon _____ Street, from the _____ line of _____ Street to the _____ line of _____ Street.

Office of the Street Superintendent, San Diego, California, this _____ day of _____ A. D. 191___

_____
Street Superintendent, City of San Diego.

In the Matter of Paving, Curbing and Construction of Cement Pipe Drains and Catch Basins of Arctic Street from the South line of "D" Street to the north line of "H" Street

ASSESSMENT NUMBER

Pursuant to Statute, I, Frank A. Salmons, as Street Superintendent of the City of San Diego, in the County of San Diego and State of California, do hereby assess and apportion, as shown hereinafter and in the diagram attached hereto, upon certain lots, portions of lots, and parcels of land, fronting on Arctic Street in said city, from the South line of "D" Street to the north line of "H" Street and on streets intersecting it between said lines, the sum of Nine thousand and five & 75/100 Dollars ($9005.75), to be paid to Fairchild Gilmore Wilton Company agents or assigns, to cover the sum due (including incidental expenses) for the work of Paving and Curbing and Construction of Cement Pipe Drains and Catch Basins on said Arctic Street between said lines, as said work is more particularly specified in my official contract therefor with said Fairchild Gilmore Wilton Company dated the 7th day of June A. D. 1910.

All of said work has been performed and materials furnished, complying with the specifications and under my direction, and to my satisfaction and acceptance. And because the names of the owners of said assessed property are unknown to me, I herewith write the word "Unknown" opposite the number of the lot and the amount assessed thereon, and the number of each lot, portion of lot, or portion of land assessed.

TOTAL COST OF THE WORK IS $9005.75, AS FOLLOWS:

40579.68 sq. ft. Pavement @ 19 3/4¢ per sq. ft.	$7831.88
1757.34 Lin. ft. Curb @ 35¢ per Lin. ft.	$615.07
Cement Pipe Drains & Catch Basins	$781.60
	$
	$
	$
Contract Cost	$8778.55

INCIDENTAL EXPENSES:

City Engineer's Fees	$186.00
Printing and Advertising	$66.20
Special Superintendent's compensation @ $ per day	$35.00
Incidental Expenses	$227.20
Contract Cost	$8778.55
Total Cost	$9005.75

DIVIDED AS FOLLOWS:

DESCRIPTION	Sq. Ft. of Pavement @ 19 3/4¢ per Sq. ft.	Lineal ft. of Curb @ 35¢ per Lingal ft.	Cost of Pavement Dollars	Cost of Pavement Cents	Cost of Curb Dollars	Cost of Curb Cents	Cost of Cement Pipe Drains and Catch Basins Dollars	Cost of Cement Pipe Drains and Catch Basins Cents	Incidental Expenses Dollars	Incidental Expenses Cents	Total Assessment Dollars	Total Assessment Cents	Number of Front Feet Assessed	Number of Feet	Rate Per Front Foot Assessed Dollars	Rate Per Front Foot Assessed Cents
Frontage																
Pavement	33848		6532	66					207	47	6740	13	2124		3	17331
Frontage ..... Curb		1678	50		587	47			18	66	606	13	1657.50			36568
Crossings :-																
Arctic and "E." Sts.:-																
Pavement	3403	84	656	94			110	00	24	35	791	29		1000	79	129
Return on NW Corner Curb		19	71		6	90				22	7	12		250	02	848
Return on SW Corner Curb		19	71		6	90				22	7	12		250	02	848
Arctic and "F" Sts																
Pavement	3259	84	629	15			110	00	28	47	767	62		919	87	981
Return on NW Corner Curb		19	71		6	90				22	7	12		232	30	693
Return on SW Corner Curb		19	71		6	90				22	7	12		187	03	8
Arctic and "G" Sts.																
Pavement	68		13	13			61	60	2	37	77	10		649	11	878
	40579	68	1757	34	$7831	88	$615	07	$781	60	$227	20	$9005.75			

OWNERS	Assessment Number	Block	Tract or Subdivision	Lot	Front Feet	Feet on Crossing	Frontage Assessment Pavement Dollars	Frontage Assessment Pavement Cents	Frontage Assessment Curb Dollars	Frontage Assessment Curb Cents	Crossing Assessment Pavement Dollars	Crossing Assessment Pavement Cents	Crossing Assessment Curb Dollars	Crossing Assessment Curb Cents	Total Assessment Dollars	Total Assessment Cents	Demands made upon as Owners	Assessment Numbers	Date of Demand ----------190--	Assessment Due and Unpaid Dollars	Assessment Due and Unpaid Cents	SUBSEQUENT PAYMENTS
Unknown	1	52	NEW TOWN	A	50		158	66							158	66	Unknown	1	Aug 13 1910	158	66	PAID IN FULL CERTIFICATE NO. 1143
Unknown	2	52	NEW TOWN	B	50		158	67							158	67	Unknown	2	Aug 13 1910	158	67	PAID IN FULL CERTIFICATE NO. 1143
Unknown	3	52	NEW TOWN	N½ C	25		79	34							79	34	Unknown	3	Aug 13 1910	79	34	PAID IN FULL CERTIFICATE NO. 1143
Unknown	4	52	NEW TOWN	S½ C	25		79	34							79	34	Unknown	4	Aug 13 1910	79	34	PAID IN FULL CERTIFICATE NO. 1143
Unknown	5	52	NEW TOWN	D	50	50	158	66			39	57			198	23	Unknown	5	Aug 13 1910	198	23	PAID IN FULL CERTIFICATE NO. 1143
Unknown	6	52	NEW TOWN	E	50	50	158	67			39	56			198	23	Unknown	6	Aug 13 1910	198	23	PAID IN FULL CERTIFICATE NO. 1143
Unknown	7	52	NEW TOWN	F	50	150	158	66			118	70			277	36	Unknown	7	Aug 13 1910	277	36	PAID IN FULL CERTIFICATE NO. 1143
Unknown	8	51	NEW TOWN	G	50 50	150 150	158	67	18	29	39	56	4	27	299	93	Unknown	8	Aug 13 1910	299	93	PAID IN FULL CERTIFICATE NO. 1143
Unknown	9	51	NEW TOWN	H	50 50	50 50	158	66	18	29	39	56	1	43	217	94	Unknown	9	Aug 13 1910	217	94	PAID IN FULL CERTIFICATE NO. 1143
Unknown	10	51	NEW TOWN	I	50 50	50 50	158	67	18	28			1	42	217	93	Unknown	10	Aug 13 1910	217	93	PAID IN FULL CERTIFICATE NO. 1143
Unknown	11	51	NEW TOWN	J	50 50		158	66	18	29					176	95	Unknown	11	Aug 13 1910	176	95	PAID IN FULL CERTIFICATE NO. 1143
Unknown	12	51	NEW TOWN	K	50 50		158	67	18	28					176	95	Unknown	12	Aug 13 1910	176	95	PAID IN FULL CERTIFICATE NO. 1143
Unknown	13	51	NEW TOWN	L	50 50		158	66	18	29					176	95	Unknown	13	Aug 13 1910	176	95	PAID IN FULL CERTIFICATE NO. 1143
Unknown	14	45	NEW TOWN	A	50	150	158	67			118	70			277	37	Unknown	14	Aug 13 1910	277	37	PAID IN FULL CERTIFICATE NO. 1143
Unknown	15	45	NEW TOWN	B	50	50	158	66			39	56			198	22	Unknown	15	Aug 13 1910	198	22	PAID IN FULL CERTIFICATE NO. 1143

MARGIN

CONTRACTOR'S RETURN

STATE OF CALIFORNIA, COUNTY OF SAN DIEGO, CITY OF SAN DIEGO. } ss.

F. J. Stanley being duly sworn, says that he is the agent of the contractor named in annexed Assessment, Diagram and Warrant; that said assessment for the total cost of certain street work upon Arctic Street between South line of "D" Street & north line of "H" Street in said city, as more fully described therein and in the contract for said work with said Fairchild Gilmore Wilton Company made by the Superintendent of Streets in said city, dated the 7th day of June A. D. 1910, levied as therein described upon certain lots, portions of lots, or parcels of land, and the unknown owners thereof for the sum of Nine Thousand Five & 75/100 Dollars ($9005.75) payable to Fairchild Gilmore Wilton Company agents or assigns, was made, recorded and delivered by said Superintendent on the 14th day of July A. D. 1910, to affiant in behalf of said contractor; that there were attached to the same and delivered to the same in the same behalf, at the same time, by said Superintendent, his Diagram thereto attached, and a warrant in favor of Fairchild Gilmore Wilton Company for collecting said assessment, upon which warrant this return is endorsed; that in the case of all assessments therein described, but not included in the following table, affiant has, since the date last aforesaid, in the manner hereinafter described and in behalf of said contractor, made demand upon and received full payment from the owners of each and all such assessed lots and lands; and that besides all personal demands, affiant did, whenever the name of the owner of the lot is stated as "unknown," on the assessment, on the 13th day of August A. D. 1910, within thirty days from the date of said warrant; and between the hours of 9 a. m. and 4 p. m., in behalf of said contractor, enter upon each of the corresponding lots, portions of lots and parcels of land assessed, and with said certificate, assessment, diagram and warrant, and in a loud, audible voice, publicly make demands for the payment of each of said assessments from the unknown owners thereof, upon each lot, portion of lot, or parcel of land, for each of its own assessments as specified in said assessment; and that whenever he found a building, tenant or occupant upon any of said premises, besides the public demand as aforesaid, he, at the same time, in the same behalf, presenting and exhibiting said certificate, assessment, diagram and warrant, in each instance, demanded from each tenant, or occupant, for the unknown owners, separately, the payment of each of said assessments upon said premises; and in the following table he states the name of such demandee, as "tenant," or "occupant," with the word "unknown;" but that, notwithstanding said demands, the following totals of said assessed sums, each separately demanded, and also the total, remain unpaid, to-wit:

OWNERS	ASSESSED UPON: Assessment Number	Block	Tract or Subdivision	Lot	Front Feet	Feet on Crossing	Frontage Assessment Pavement Dollars	Cents	Frontage Assessment Curb Dollars	Cents	Crossing Assessment Pavement Dollars	Cents	Crossing Assessment Curb Dollars	Cents	Total Assessment Dollars	Cents	Demands made upon as Owners	Assessment Numbers	Date of Demand ----------190--	Assessment Due and Unpaid Dollars	Cents	SUBSEQUENT PAY
Unknown	16	45	NEW TOWN	C	50 50	50	158	66	18	29	39	56			216	51	Unknown	16	Aug 13 1910			PAID IN FULL CERTIFICATE NO. 1143
Unknown	17	45	NEW TOWN	D	50 50	50	158	67	18	29	41	49			218	45	Unknown	17	Aug 13 1910			PAID IN FULL CERTIFICATE NO. 1143
Unknown	18	45	NEW TOWN	E	50 50	50	158	66	18	29	41	49			218	44	Unknown	18	Aug 13 1910			PAID IN FULL CERTIFICATE NO.
Unknown	19	45	NEW TOWN	F	50	150	158	67			124	47			283	14	Unknown	19	Aug 13 1910			PAID IN FULL CERTIFICATE NO. 1143
Unknown	20	46	NEW TOWN	G	50 50	132 132	158	66	18	29	109	54	4	05	290	54	Unknown	20	Aug 13 1910			PAID IN FULL RET. ON ASSESSMENT ROLL
Unknown	21	46	NEW TOWN	H	50 50	50 50	158	67	18	29	41	49	1	54	219	99	Unknown	21	Aug 13 1910			PAID IN FULL RET. ON ASSESSMENT ROLL
Unknown	22	46	NEW TOWN	J	50 50	50 50	158	66	18	28	41	49	1	53	219	96	Unknown	22	Aug 13 1910	Ret on arrears roll		PAID IN FULL CERTIFICATE NO.
Unknown	23	46	NEW TOWN	J	33.50 50	50 50	158	67	12	75	39	56	1	44	211	90	Unknown	23	Aug 13 1910	Ret on arrears roll		PAID IN FULL CERTIFICATE NO.
Unknown	24	46	NEW TOWN	K	50 50	50 50	158	66	18	28	39	56	1	43	217	93	Unknown	24	Aug 13 1910	Ret on arrears roll		PAID IN FULL CERTIFICATE NO.
Unknown	25	46	NEW TOWN	L	50 50	150 150	158	67	18	28	118	27	4	27	299	92	Unknown	25	Aug 13 1910			PAID IN FULL CERTIFICATE NO. 1154
Unknown	26	37	NEW TOWN	A	50 50	150	158	66	18	29	124	47			301	42	Unknown	26	Aug 13 1910			PAID IN FULL CERTIFICATE NO. 1143
Unknown	27	37	NEW TOWN	B	50 50	50	158	67	18	28	41	49			218	44	Unknown	27	Aug 13, 1910			PAID IN FULL CERTIFICATE NO. 1143
Unknown	28	37	NEW TOWN	C	50 50	50	158	66	18	28	41	50			218	44	Unknown	28	Aug 13, 1910			PAID IN FULL CERTIFICATE NO. 1143
Unknown	29	37	NEW TOWN	D	50 50	50	158	67	18	28	5	94			187	89	Unknown	29	Aug 13, 1910			PAID IN FULL CERTIFICATE NO. 1143
Unknown	30	37	NEW TOWN	E	50 50	50	158	66	18	28	5	94			187	88	Unknown	30	Aug 13 1910			PAID IN FULL CERTIFICATE NO. 1143
Unknown	31	37	NEW TOWN	F	38 38	131	120	59	13	90	15	56			150	05	Unknown	31	Aug 13, 1910			PAID IN FULL CERTIFICATE NO. 1143
Unknown	32	36	NEW TOWN	G		74					8	79			8	79	Unknown	32	Aug 13 1910			PAID IN FULL CERTIFICATE NO. 1172
Unknown	33	X	NEW TOWN	X	X	X	X		X		X		X		X							CONCLUSIVELY PRESUMED PAID
Unknown	34	X	NEW TOWN	X	X	X	X		X		X		X		X							CONCLUSIVELY PRESUMED PAID
Unknown	35	36	NEW TOWN	J	32 32	32 32	101	54	11	71	26	56	1	73	141	04	Unknown	35	Aug 13 1910			PAID IN FULL CERTIFICATE NO. 1214
Unknown	36	36	NEW TOWN	K	50 50	50 50	158	67	18	29	41	50	1	90	220	36	Unknown	36	Aug 13 1910			PAID IN FULL CERTIFICATE NO. 1214
Unknown	37	36	NEW TOWN	L	50 50	105 105	158	66	18	28	87	13	3	99	268	06	Unknown	37	Aug 13 1910			PAID IN FULL CERTIFICATE NO. 1214
Unknown	38	30	NEW TOWN	A		40					4	75			4	75	Unknown	38	Aug 13 1910	Ret on arrears roll		PAID IN FULL CERTIFICATE NO.
Unknown	39	30	NEW TOWN	B	4 4	4	17	69	1	47		48			14	64	Unknown	39	Aug 13 1910			PAID IN FULL CERTIFICATE NO. 1156
Unknown	40	30	NEW TOWN	C	50 50	50	158	67	18	28	5	94			187	89	Unknown	40	Aug 13, 1910			PAID IN FULL RET. ON ASSESSMENT ROLL
Unknown	41	30	NEW TOWN	D	50 50		158	67	18	28					176	95	Unknown	41	Aug 13, 1910	Ret on arrears roll		PAID IN FULL CERTIFICATE NO.
Unknown	42	30	NEW TOWN	E	50 50		158	67	18	28					176	95	Unknown	42	Aug 13, 1910	8/5/10 and in full		
Unknown	43	30	NEW TOWN	F	50 50		158	67	18	28					176	95	Unknown	43	Aug 13, 1910	Ret on arrears roll		PAID IN FULL CERTIFICATE NO.
Unknown	44	31	NEW TOWN	G	50 50		158	67	18	28					176	95	Unknown	44	Aug 13 1910			CONCLUSIVELY PRESUMED PAID
Unknown	45	31	NEW TOWN	H	50 50		158	67	18	28					176	95	Unknown	45	Aug 13 1910			CONCLUSIVELY PRESUMED PAID
Unknown	46	31	NEW TOWN	J	50 50		158	66	18	29					176	95	Unknown	46	Aug 13 1910			CONCLUSIVELY PRESUMED PAID
Unknown	47	31	NEW TOWN	J	50 50	50	158	67	18	28	5	94			187	89	Unknown	47	Aug 13 1910			CONCLUSIVELY PRESUMED PAID
Unknown	48	31	NEW TOWN	K	50 50	50	158	67	18	28	5	94			187	89	Unknown	48	Aug 13 1910			CONCLUSIVELY PRESUMED PAID
Unknown	49	31	NEW TOWN	L	50 50	150	158	67	18	28	17	87			194	77	Unknown	49				CONCLUSIVELY PRESUMED PAID
															$9005	75						

DIAGRAM

Exhibiting Arctic Street and its intersecting streets from the south line of "D" Street to the North line of "H" Street, in the City of San Diego, California, on which work has been done under my official contract as Street Superintendent of said city, with Fairchild-Gilmore-Nelton Company dated the 7th day of June A. D. 1910, for the Paving & Curbing & Construction of Drain & Catch Basins & Cement Pipe of said Arctic Street, as is more particularly described in said contract; showing the relative location of each district, lot, portion of lot, or parcel of land assessed, to the work done; numbered in red ink to correspond with the red ink numbers in the assessment; and showing the number of feet fronting, assessed for said work contracted for and performed. Herein "No." is used for the word "number" and "ft." for the word "feet." The marks ′ and ″ mean respectively "feet" and "ignches." Figures in black ink next to property line show, each, the length of said line in feet. Other figures in black ink show the numbers of the lots.

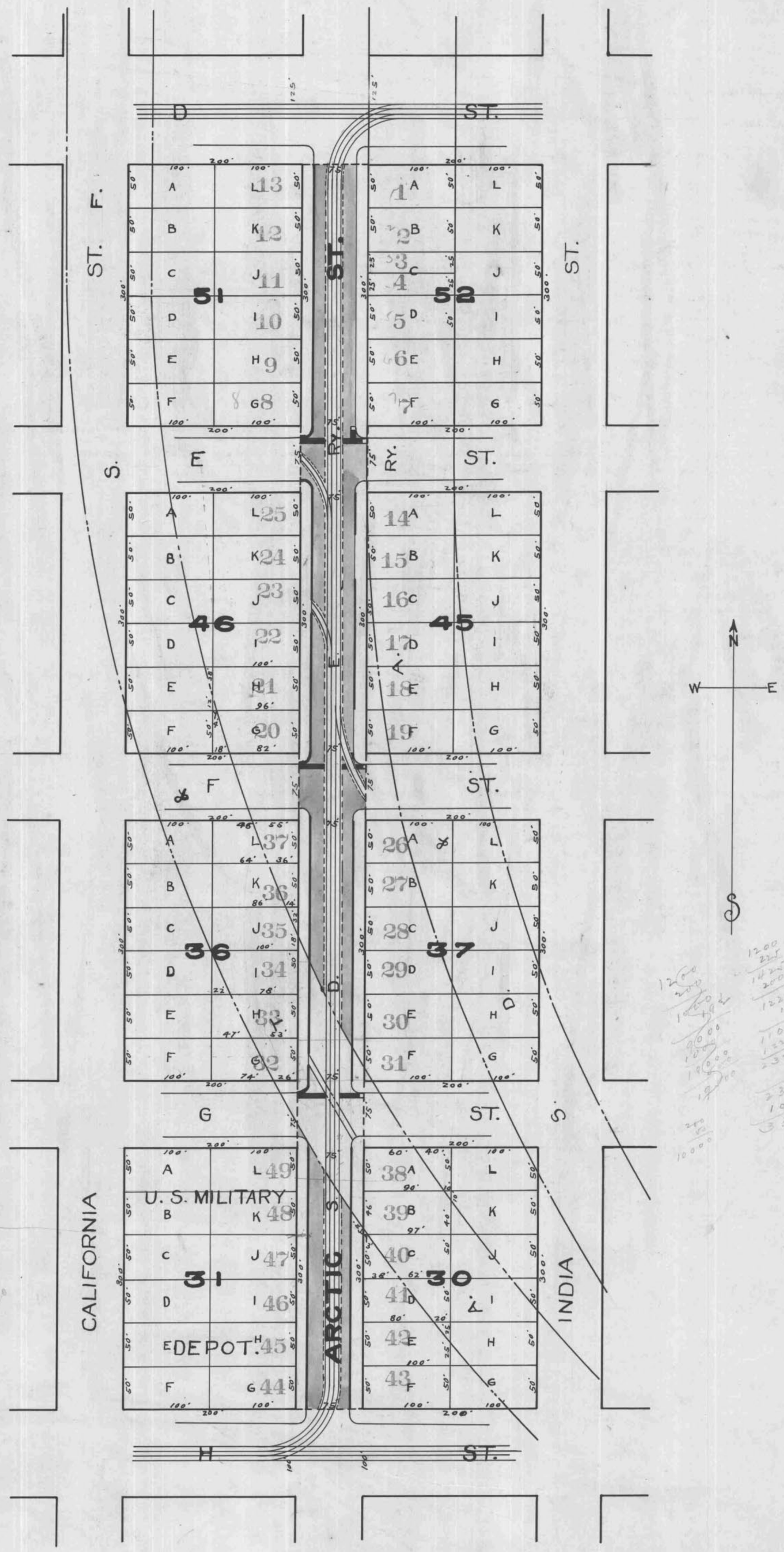

At said City of San Diego, California, this 14 day of July A. D. 1910

Frank A. Salmons
Superintendent of Streets of the City of San Diego, California

Recorded July 14 A. D. 1910

Frank A. Salmons
Superintendent of Streets of the City of San Diego, California

Done at San Diego, California, July 14 1910

Frank A. Salmons
Superintendent of Streets of the City of San Diego, California.

Recorded July 14 1910

Frank A. Salmons
Superintendent of Streets of the City of San Diego, California.

I, Frank A. Salmons Superintendent of Streets of the City of San Diego, California, do hereby certify that all charges herein stated are correct, and that the computations and calculations of this Assessment are correct.

Frank A. Salmons
Superintendent of Streets of the City of San Diego, California.

Recorded July 14 1910

Frank A. Salmons
Superintendent of Streets of the City of San Diego, California.

CERTIFICATE OF THE CITY ENGINEER

I, Edwin M. Capps City Engineer of the City of San Diego, in the County of San Diego, State of California, do hereby certify that the work of Paving and Curbing and Construction of Cement Pipe Drains and Catch Basins ~~Street~~ on Arctic Street from the South line of "D" Street to the North line of "H" Street was performed in accordance with the surveys and the engineering work done by me and under my direction; and that the quantities thereof were correctly given by me to the Superintendent of Streets, and said work is in accord with the official grade of said street.

Edwin M. Capps
City Engineer of the City of San Diego, California.

Dated at San Diego, Calif., July 14 1910

Recorded July 14 1910

Frank A. Salmons
Superintendent of Streets of the City of San Diego, California.

(Affiant's name.)

F. J. Stanley

Subscribed and sworn to this 13th day of August A. D. 1910, before me,

[SEAL] W. C. Bartlett
Notary Public.
In and for the County of San Diego, State of California

Filed this 13th day of August A. D. 1910

Frank A. Salmons
Street Superintendent of the City of San Diego.

Recorded August 13th A. D. 1910

Frank A. Salmons
Street Superintendent of the City of San Diego.

WARRANT

By Virtue Hereof, I, Frank A. Salmons Street Superintendent of the City of San Diego, County of San Diego, and State of California, by virtue of the authority vested in me as said Street Superintendent, do authorize and empower Fairchild, Gilmore Wilton Company, its agents or assigns, to demand and receive the several assessments upon the assessment and diagram hereto attached, and this shall be its warrant for the same.

San Diego, July 14 A. D. 1910

Frank A. Salmons
Street Superintendent of City of San Diego.

Countersigned by A. E. Dodson
Pro Tempore
Mayor of City of San Diego.

Recorded July 14 A. D. 1910

Frank A. Salmons
Street Superintendent of City of San Diego.

CERTIFICATE OF RECORD

I hereby complete and sign the foregoing record from page _____ to page _____ both inclusive, of the Assessment, Diagram, Warrant, Certificate of the City Engineer, Contractor's Return and also in the Book of "Contracts and Bonds," the recorded Contract and Bond, each numbered _____ all for the work therein described upon _____ Street, from the _____ line of _____ Street to the _____ line of _____ Street.

Office of the Street Superintendent, San Diego, California, this _____ day of _____ A. D. 191___

_____
Street Superintendent, City of San Diego.

305

In the Matter of Grading Third street from south line of Laurel to the north line of Kalmia street

ASSESSMENT NUMBER

Pursuant to Statute, I, Frank A. Salmons, as Street Superintendent of the City of San Diego, in the County of San Diego and State of California, do hereby assess and apportion, as shown hereinafter and in the diagram attached hereto, upon certain lots, portions of lots, and parcels of land, fronting on Third street in said city, from the south line of Laurel street to the north line of Kalmia street and on streets intersecting it between said lines, the sum of Eight hundred and thirty-eight & 99/100 Dollars ($838.99), to be paid to Olaf Nelson his agents or assigns, to cover the sum due (including incidental expenses) for the work of Grading said Third street between said lines, as said work is more particularly specified in my official contract therefor with said Olaf Nelson dated the 19th day of April A. D. 1910.

All of said work has been performed and materials furnished, complying with the specifications and under my direction, and to my satisfaction and acceptance. And because the names of the owners of said assessed property are unknown to me, I herewith write the word "Unknown" opposite the number of the lot and the amount assessed thereon, and the number of each lot, portion of lot, or portion of land assessed.

TOTAL COST OF THE WORK IS $838.99, AS FOLLOWS:

385.2 Cu yds Cut @ 23¢ per Cu yd	$88.71
1371.8 Cu yds Fill @ 49¢ per Cu yd	$672.18
	$
	$
	$
	$
Contract Cost	$760.89

INCIDENTAL EXPENSES:

City Engineer's Fees	$45.00
Printing and Advertising	$28.10
Special Superintendent's compensation @ $ per day	$5.00
Incidental Expenses	$78.10
Contract Cost	$760.89
Total Cost	$838.99

DIVIDED AS FOLLOWS:

DESCRIPTION	Cu Yds of Cut @ 23¢ per Cu yd	Cu yds Fill @ 49¢ per Cu yd	Cost of Cut Dollars	Cost of Cut Cents	Cost of Fill Dollars	Cost of Fill Cents	Dollars	Cents	Incidental Expenses Dollars	Incidental Expenses Cents	Total Assessment Dollars	Total Assessment Cents	Number of Front Feet Assessed	Number of Feet	Rate Per Front Foot Assessed Dollars	Rate Per Front Foot Assessed Cents
Frontage	385 2	1371 8	88	71	672	18			78	10	838	99	600		1	3983
	385 2	1371 8	$88	71	$672	18			$78	10						

MARGIN

CONTRACTOR'S RETURN

STATE OF CALIFORNIA, COUNTY OF SAN DIEGO, CITY OF SAN DIEGO. } ss.

Olaf Nelson being duly sworn, says that he is the contractor named in annexed Assessment, Diagram and Warrant; that said assessment for the total cost of certain street work upon 3rd between Laurel and Kalmia in said city, as more fully described therein and in the contract for said work with said Olaf Nelson made by the Superintendent of Streets in said city, dated the 19th day of April A. D. 190--, levied as therein described upon certain lots, portions of lots, or parcels of land, and the unknown owners thereof for the sum of Eight Hundred Thirty Eight & 99/100 Dollars ($838.99) payable to Olaf Nelson, his agents or assigns, was made, recorded and delivered by said Superintendent on the 25th day of July A. D. 190--, to affiant in behalf of said contractor; that there were attached to the same and delivered to the same in the same behalf, at the same time, by said Superintendent, his Diagram thereto attached, and a warrant in favor of Olaf Nelson for collecting said assessment, upon which warrant this return is endorsed; that in the case of all assessments therein described, but not included in the following table, affiant has, since the date last aforesaid, in the manner hereinafter described and in behalf of said contractor, made demand upon and received full payment from the owners of each and all such assessed lots and lands; and that besides all personal demands, affiant did, whenever the name of the owner of the lot is stated as "unknown," on the assessment, on the 18th day of August A. D. 190--, within thirty days from the date of said warrant; and between the hours of 9 a. m. and 4 p. m., in behalf of said contractor, enter upon each of the corresponding lots, portions of lots and parcels of land assessed, and with said certificate, assessment, diagram and warrant, and in a loud, audible voice, publicly make demands for the payment of each of said assessments from the unknown owners thereof, upon each lot, portion of lot, or parcel of land, for each of its own assessments as specified in said assessment; and that whenever he found a building, tenant or occupant upon any of said premises, besides the public demand as aforesaid, he, at the same time, in the same behalf, presenting and exhibiting said certificate, assessment, diagram and warrant, in each instance, demanded from each tenant, or occupant, for the unknown owners, separately, the payment of each of said assessments upon said premises; and in the following table he states the name of such demandee, as "tenant," or "occupant," with the word "unknown;" but that, notwithstanding said demands, the following totals of said assessed sums, each separately demanded, and also the total, remain unpaid, to-wit:

OWNERS	Assessment Number	Block	Tract or Subdivision	Lot	Front Feet	Feet on Crossing	Frontage Assessment Dollars	Frontage Assessment Cents	Assessment Dollars	Assessment Cents	Assessment Dollars	Assessment Cents	Assessment Dollars	Assessment Cents	Total Assessment Dollars	Total Assessment Cents	Demands made upon as Owners	Assessment Numbers	Date of Demand ----------190--	Assessment Due and Unpaid Dollars	Assessment Due and Unpaid Cents	SUBSEQUENT PAYMENTS
Unknown	1	280	Horton's Add.	A	50		69	92							69	92	Unknown	1	Aug 18, 1910	69	92	PAID IN FULL RET. ON ASSESSMENT ROLL.
Unknown	2	280	Horton's Add.	B	50		69	91							69	91	Unknown	2	Aug 18, 1910	69	91	PAID IN FULL RET. ON ASSESSMENT ROLL.
Unknown	3	280	Horton's Add.	C	50		69	92							69	92	Unknown	3	Aug 18, 1910	69	92	Paid 5/2 34 76 PAID IN FULL RET. ON ASSESSMENT ROLL.
Unknown	4	280	Horton's Add.	D	50		69	91							69	91						PAID IN FULL RET. ON ASSESSMENT ROLL.
Unknown	5	280	Horton's Add.	E	50		69	92							69	92	Unknown	5	Aug 18, 1910	69	92	PAID IN FULL RET. ON ASSESSMENT ROLL.
Unknown	6	280	Horton's Add.	F	50		69	91							69	91	Unknown	6	Aug 18, 1910	69	91	PAID IN FULL CERTIFICATE NO. 1171
Unknown	7	279	Horton's Add.	G	50		69	92							69	92	Unknown	7	Aug 18, 1910	69	92	PAID IN FULL CERTIFICATE NO. 1969
Unknown	8	279	Horton's Add.	H	50		69	91							69	91	Unknown	8	Aug 18, 1910	69	91	PAID IN FULL CERTIFICATE NO. 1969
Unknown	9	279	Horton's Add.	I	50		69	92							69	92						PAID IN FULL RET. ON ASSESSMENT ROLL.
Unknown	10	279	Horton's Add.	J	50		69	91							69	91						PAID IN FULL RET. ON ASSESSMENT ROLL.
Unknown	11	279	Horton's Add.	K	50		69	92							69	92	Unknown	11	Aug 18, 1910	69	92	PAID IN FULL RET. ON ASSESSMENT ROLL.
Unknown	12	279	Horton's Add.	L	50		69	92							69	92	Unknown	12	Aug 18, 1910	69	92	PAID IN FULL RET. ON ASSESSMENT ROLL.
							838	99							$838	99						

306

OWNERS	ASSESSED UPON					Assessment		Assessment		Assessment		Assessment		Total Assessment		Demands made upon as Owners	Assessment Numbers	Date of Demand	Assessment Due and Unpaid		SUBSEQUENT PAY
	Assessment Number	Block	Tract or Subdivision	Lot		Dollars	Cents	Dollars	Cents	Dollars	Cents	Dollars	Cents	Dollars	Cents			----------190--	Dollars	Cents	

DIAGRAM

Exhibiting Third Street and its intersecting streets from the south line of Laurel Street to the North line of Kalmia Street, in the City of San Diego, California, on which work has been done under my official contract as Street Superintendent of said city, with Olof Nelson dated the 19th day of April A. D. 190 0, for the Grading of said Third Street, as is more particularly described in said contract; showing the relative location of each district, lot, portion of lot, or parcel of land assessed, to the work done; numbered in red ink to correspond with the red ink numbers in the assessment; and showing the number of feet fronting, assessed for said work contracted for and performed. Herein "No." is used for the word "number" and "ft." for the word "feet." The marks ′ and ″ mean respectively "feet" and "inches." Figures in black ink next to property line show, each, the length of said line in feet. Other figures in black ink show the numbers of the lots.

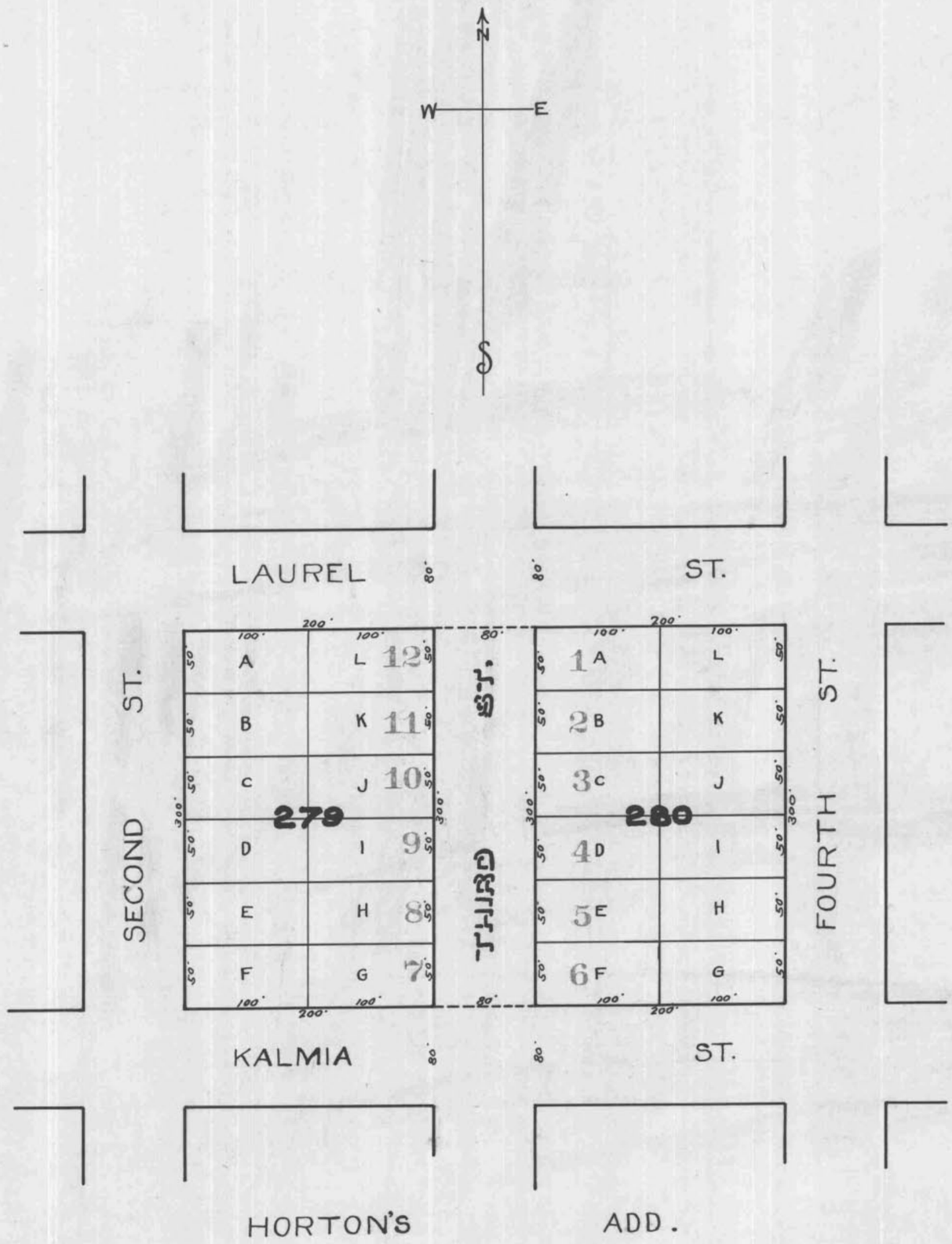

At said City of San Diego, California, this 25th *day of* July *A. D. 190*0

Frank N. Dalmas

Superintendent of Streets of the City of San Diego, California

Recorded July 25th *A. D. 190*

Frank N. Dalmas

Superintendent of Streets of the City of San Diego, California

Done at San Diego, California, July 25th 1910

Frank A. Salmons
Superintendent of Streets of the City of San Diego, California.

Recorded July 25th 1910

Frank A. Salmons
Superintendent of Streets of the City of San Diego, California.

I, Frank A. Salmons Superintendent of Streets of the City of San Diego, California, do hereby certify that all charges herein stated are correct, and that the computations and calculations of this Assessment are correct.

Frank A. Salmons
Superintendent of Streets of the City of San Diego, California.

Recorded July 25th 1910

Frank A. Salmons
Superintendent of Streets of the City of San Diego, California.

CERTIFICATE OF THE CITY ENGINEER

I, Edwin M. Capps City Engineer of the City of San Diego, in the County of San Diego, State of California, do hereby certify that the work of Grading Pine Street from the South line of Kearney Street to the North line of Dalening Street was performed in accordance with the surveys and the engineering work done by me and under my direction; and that the quantities thereof were correctly given by me to the Superintendent of Streets, and said work is in accord with the official grade of said street.

Edwin M. Capps
City Engineer of the City of San Diego, California.

Dated at San Diego, Calif., July 25th 1910

Recorded July 25th 1910

Frank A. Salmons
Superintendent of Streets of the City of San Diego, California.

(Affiant's name.)

Olaf Nelson

Subscribed and sworn to this 19th day of August A. D. 1910, before me,

[SEAL] George W. Bowler
Notary Public.

Filed this 19th day of August A. D. 1910

Frank A. Salmons
Street Superintendent of the City of San Diego.

Recorded August 19 A. D. 1910

Frank A. Salmons
Street Superintendent of the City of San Diego.

WARRANT

By Virtue Hereof, I, Frank A. Salmons Street Superintendent of the City of San Diego, County of San Diego, and State of California, by virtue of the authority vested in me as said Street Superintendent, do authorize and empower Olof Nelson His agents or assigns, to demand and receive the several assessments upon the assessment and diagram hereto attached, and this shall be His warrant for the same.

San Diego, July 25th A. D. 1910

Frank A. Salmons
Street Superintendent of City of San Diego.

Countersigned by A. E. Hodgson
Mayor of City of San Diego.

Recorded July 25th A. D. 1910

Frank A. Salmons
Street Superintendent of City of San Diego.

CERTIFICATE OF RECORD

I hereby complete and sign the foregoing record from page _____ to page _____ both inclusive, of the Assessment, Diagram, Warrant, Certificate of the City Engineer, Contractor's Return and also in the Book of "Contracts and Bonds," the recorded Contract and Bond, each numbered _____ all for the work therein described upon _____ Street, from the _____ line of _____ Street to the _____ line of _____ Street.

Office of the Street Superintendent, San Diego, California, this _____ day of _____ A. D. 191___

_____
Street Superintendent, City of San Diego.

ASSESSMENT NUMBER.....

In the Matter of Grading 17th street from the South line of "C" street to the north line of "F" street, and constructing reinforced concrete stairways, reinforced concrete retaining walls, concrete paving, concrete curbing and appurtenant retaining structures.

Pursuant to Statute, I, Frank A. Salmons, as Street Superintendent of the City of San Diego, in the County of San Diego and State of California, do hereby assess and apportion, as shown hereinafter and in the diagram attached hereto, upon certain lots, portions of lots, and parcels of land in that Assessment District described in Resolution of Intention No. 5361, adopted Aug 26 1909 and approved by the Mayor of said City on Aug 27 1909 and on file in the office of the Clerk of said City, the exterior boundaries of which said district are also shown on the diagram hereto attached, referred to and made a part hereof, the sum of Eight thousand two hundred & five & 61/100 Dollars ($8205.61), to be paid to M. D. Goodbody his agents or assigns, to cover the sum due (including incidental expenses) for the work of Grading & construction of stairways, paving, curbing & retaining walls Street from the south line of "C" Street to the north line of "F" Street in said City, as said work is more particularly specified in my official contract therefor with said M. D. Goodbody, dated the 23rd day of December A. D. 1909.

All of said work has been performed and materials furnished, complying with the specifications and under my direction, and to my satisfaction and acceptance. And because the names of the owners of said assessed property are unknown to me, I herewith write the word "Unknown" opposite the number of the lot and the amount assessed thereon, and the number of each lot, portion of lot, or portion of land assessed.

TOTAL COST OF THE WORK IS $8205.61, AS FOLLOWS:

2833.5 Cu yds Cut @ 8¢ per Cu yd	$226.68
10325.3 Cu yds Fill @ 46¢ per Cu yd	$4749.64
Concrete stairways &c	$3013.19
	$
	$
	$
Contract Cost	$7989.51

INCIDENTAL EXPENSES:

City Engineer's Official Fees	$159.00
Printing and Advertising	$47.10
Special Superintendent's compensation @ $ per day	$10.00
Incidental Expenses	$216.10
Contract Cost	$7989.51
Total Cost	$8205.61

DIVIDED AS FOLLOWS:

DESCRIPTION	Cu yds of Cut @ 8¢ per Cu yd.	Cu yds Fill @ 46¢ per Cu yd.		Cost of Cut Dollars	Cost of Cut Cents	Cost of Fill Dollars	Cost of Fill Cents	Cost of Stairways &c Dollars	Cost of Stairways &c Cents	Incidental Expenses Dollars	Incidental Expenses Cents	Total Assessment Dollars	Total Assessment Cents	Number of Square Feet Assessed	Number of Feet	Rate Per Square Foot Assessed Dollars	Rate Per Square Foot Assessed Cents
	2833 5	10325 3		226	68	4749	64	3013	19	216	10	8205	61	180,000			
	2833 5	10325		$226	68	$4749	64	$3013	19	$216	10	$8205	61				

MARGIN

CONTRACTOR'S RETURN

STATE OF CALIFORNIA,
COUNTY OF SAN DIEGO,
CITY OF SAN DIEGO. } SS.

M. D. Goodbody, being duly sworn, says that he is the contractor named in annexed Assessment, Diagram and Warrant; that said assessment for the total cost of certain street work upon Seventeenth Street between South line of "C" St. and the north line of "F" St in said city, as more fully described therein and in the contract for said work with said M. D. Goodbody made by the Superintendent of Streets in said city, dated the 23rd day of December A. D. 1909, levied as therein described upon certain lots, portions of lots, or parcels of land, and the unknown owners thereof for the sum of Eight Thousand Two Hundred and Five and 61/100 Dollars ($8205.61) payable to M. D. Goodbody, his agents or assigns, was made, recorded and delivered by said Superintendent on the 23rd day of August A. D. 190..., to affiant in behalf of said contractor; that there were attached to the same and delivered to the same in the same behalf, at the same time, by said Superintendent, his Diagram thereto attached, and a warrant in favor of M. D. Goodbody for collecting said assessment, upon which warrant this return is endorsed; that in the case of all assessments therein described, but not included in the following table, affiant has, since the date last aforesaid, in the manner hereinafter described and in behalf of said contractor, made demand upon and received full payment from the owners of each and all such assessed lots and lands; and that besides all personal demands, affiant did, whenever the name of the owner of the lot is stated as "unknown," on the assessment, on the 29th day of August A. D. 1910, within thirty days from the date of said warrant; and between the hours of 9 a. m. and 4 p. m., in behalf of said contractor, enter upon each of the corresponding lots, portions of lots and parcels of land assessed, and with said certificate, assessment, diagram and warrant, and in a loud, audible voice, publicly make demands for the payment of each of said assessments from the unknown owners thereof, upon each lot, portion of lot, or parcel of land, for each of its own assessments as specified in said assessment; and that whenever he found a building, tenant or occupant upon any of said premises, besides the public demand as aforesaid, he, at the same time, in the same behalf, presenting and exhibiting said certificate, assessment, diagram and warrant, in each instance, demanded from each tenant, or occupant, for the unknown owners, separately, the payment of each of said assessments upon said premises; and in the following table he states the name of such demandee, as "tenant," or "occupant," with the word "unknown;" but that, notwithstanding said demands, the following totals of said assessed sums, each separately demanded, and also the total, remain unpaid, to-wit:

OWNERS	ASSESSED UPON: Assessment Number	Block	Tract or Subdivision	Lot	Total Assessment Dollars	Total Assessment Cents	Demands made upon as Owners	Assessment Numbers	Date of Demand	Assessment Due and Unpaid Dollars	Assessment Due and Unpaid Cents	SUBSEQUENT PAYMENTS
Unknown	1	18	Gardner's Add	1	227	93	Unknown	1	AUG 29 1910			PAID IN FULL CERTIFICATE NO. 1220
Unknown	2	18	Gardner's Add	2	227	93	Unknown	2	AUG 29 1910			PAID IN FULL CERTIFICATE NO. 1220
Unknown	3	18	Gardner's Add	3	227	93	Unknown	3	AUG 29 1910			CONCLUSIVELY PRESUMED PAID
Unknown	4	18	Gardner's Add	4	227	93	Unknown	4	AUG 29 1910			CONCLUSIVELY PRESUMED PAID
Unknown	5	18	Gardner's Add	5	227	93	Unknown	5	AUG 29 1910			CONCLUSIVELY PRESUMED PAID
Unknown	6	18	Gardner's Add	6	227	93	Unknown	6	AUG 29 1910			PAID IN FULL CERTIFICATE NO. 1787
Unknown	7		Orange Hill Park Reserve	1	113	97	Unknown	7	AUG 29 1910			PAID IN FULL CERTIFICATE NO. 1333
Unknown	8		Orange Hill Park Reserve	2	113	97	Unknown	8	AUG 29 1910			PAID IN FULL CERTIFICATE NO. 1333
Unknown	9		Orange Hill Park Reserve	3	113	97	Unknown	9	AUG 29 1910			PAID IN FULL CERTIFICATE NO. 1333
Unknown	10		Orange Hill Park Reserve	4	113	97	Unknown	10	AUG 29 1910			PAID IN FULL CERTIFICATE NO. 1333
Unknown	11		Orange Hill Park Reserve	5	113	97	Unknown	11	AUG 29 1910			PAID IN FULL CERTIFICATE NO. 1151
Unknown	12		Orange Hill Park Reserve	6	113	97	Unknown	12	AUG 29 1910			PAID IN FULL CERTIFICATE NO. 1151
Unknown	13		Orange Hill Park Reserve	7	113	97	Unknown	13	AUG 29 1910			PAID IN FULL CERTIFICATE NO. 1151
Unknown	14		Orange Hill Park Reserve	8	113	97	Unknown	14	AUG 29 1910			PAID IN FULL CERTIFICATE NO. 1151
Unknown	15		Orange Hill Park Reserve	9	113	97	Unknown	15	AUG 29 1910			CONCLUSIVELY PRESUMED PAID

312

OWNERS	ASSESSED UPON: Assessment Number	Block	Tract or Subdivision	Lot	Total Assessment: Dollars	Cents	Demands made upon as Owners	Assessment Numbers	Date of Demand ______190__	Assessment Due and Unpaid: Dollars	Cents	SUBSEQUENT PAYMENTS
Unknown	16		Orange Hill Park Reserve	10	113	97	Unknown	16	AUG 29 1910			CONCLUSIVELY PRESUMED PAID
Unknown	17		Orange Hill Park Reserve	11	113	97	Unknown	17	AUG 29 1910			CONCLUSIVELY PRESUMED PAID
Unknown	18		Orange Hill Park Reserve	12	113	97	Unknown	18	AUG 29 1910			CONCLUSIVELY PRESUMED PAID
Unknown	19	3	Culverwell's add	1	227	93	Unknown	19	AUG 29 1910			CONCLUSIVELY PRESUMED PAID
Unknown	20	3	Culverwells add	2	227	93	Unknown	20	AUG 29 1910			CONCLUSIVELY PRESUMED PAID
Unknown	21	3	Culverwell's add	3	227	93	Unknown	21	AUG 29 1910			CONCLUSIVELY PRESUMED PAID
Unknown	22	3	Culverwells add	4	227	93	Unknown	22	AUG 29 1910			CONCLUSIVELY PRESUMED PAID
Unknown	23	3	Culverwells add	5	227	93	Unknown	23	AUG 29 1910			CONCLUSIVELY PRESUMED PAID
Unknown	24	3	Culverwell's add	6	227	94	Unknown	24	AUG 29 1910			CONCLUSIVELY PRESUMED PAID
Unknown	25	2	Culverwells add	7	227	93	Unknown	25	AUG 29 1910			PAID IN FULL CERTIFICATE NO. 1945
Unknown	26	2	Culverwell's add	8	227	93	Unknown	26	AUG 29 1910			PAID IN FULL CERTIFICATE NO. Supt of Streets
Unknown	27	2	Culverwells add	9	227	94	Unknown	27	AUG 29 1910			CONCLUSIVELY PRESUMED PAID
Unknown	28	2	Culverwells add	10	227	93	Unknown	28	AUG 29 1910			CONCLUSIVELY PRESUMED PAID
Unknown	29	2	Culverwells add	11	227	93	Unknown	29	AUG 29 1910			CONCLUSIVELY PRESUMED PAID
Unknown	30	2	Culverwells add	12	227	94	Unknown	30	AUG 29 1910			PAID IN FULL (under protest) CERTIFICATE NO. 1600
Unknown	31	8	Culverwells add	1	227	93	Unknown	31	AUG 29 1910			PAID IN FULL CERTIFICATE NO. 2422
Unknown	32	8	Culverwells add	2	227	93	Unknown	32	AUG 29 1910			PAID IN FULL CERTIFICATE NO. 2422
Unknown	33	8	Culverwell's add	3	227	94	Unknown	33	AUG 29 1910			PAID IN FULL CERTIFICATE NO. 1501
Unknown	34	8	Culverwell's add	4	227	93	Unknown	34	AUG 29 1910			PAID IN FULL CERTIFICATE NO. 1142
Unknown	35	8	Culverwell's add	5	227	93	Unknown	35	AUG 29 1910			PAID IN FULL CERTIFICATE NO. 2422
Unknown	36	8	Culverwells add	6	227	94	Unknown	36	AUG 29 1910			PAID IN FULL CERTIFICATE NO. 2422
Unknown	37	9	Culverwells add	7	227	93	Unknown	37	AUG 29 1910			CONCLUSIVELY PRESUMED PAID
Unknown	38	9	Culverwells add	8	227	93	Unknown	38	AUG 29 1910			CONCLUSIVELY PRESUMED PAID
Unknown	39	9	Culverwells add	9	227	94	Unknown	39	AUG 29 1910			PAID IN FULL CERTIFICATE NO. 1890
Unknown	40	9	Culverwells add	10	227	93	Unknown	40	AUG 29 1910			PAID IN FULL CERTIFICATE NO. 2070
Unknown	41	9	Culverwells add	11	227	93	Unknown	41	AUG 29 1910			PAID IN FULL CERTIFICATE NO. 1142
Unknown	42	9	Culverwell's add	12	227	94	Unknown	42	AUG 29 1910			Paid in full SUPT. OF STREETS.
Unknown					$8205	61						
Unknown												
Unknown												
Unknown												
Unknown												
Unknown												
Unknown												
Unknown												
Unknown												
Unknown												
Unknown												
Unknown												
Unknown												
Unknown												
Unknown												
Unknown												
Unknown												
Unknown												
Unknown												
Unknown												
Unknown												
Unknown												
Unknown												
Unknown												
Unknown												
Unknown												
Unknown												

DIAGRAM

Exhibiting 17th Street and its intersecting streets from the South line of "C" street to the North line of "F" street in the City of San Diego, California on which work has been done under my official contract as Street Superintendent of said City, with dated the day of A.D. 1910, for the grading of said 17th Street, as is more particularly described in said contract; showing the relative location of each district, lot, portion of lot, or parcel of land assessed to the work done; numbered in red ink to correspond with the red ink numbers in the assessment; and showing the number of square feet assessed for said work contracted for and performed. Herein the mark ' means feet. The figures followed by "sq ft" show the number of square feet in each lot to which they are shown to relate. Figures in black ink next to property line show each the length of said line in feet. Heavy faced figures show the number of the block. Lighter faced figures show the number of the lot.



The Lots in Block 18 Gardner's Add., as shown on this sheet are according to Map No. 68, filed in the office of the County Recorder of the County of San Diego, State of California.

The Lots in Blocks 2, 3 & 8 as shown on this sheet are according to Culverwells Add. No. 1, filed in the office of the County Recorder of the County of San Diego, State of California.

Lots 1 to 12 inc., in Orange Hill Park Reserve as shown on this sheet are according to Map No. 721, filed in the office of the County Recorder of the County of San Diego, State of California.

At said City of San Diego, California, this day of A. D. 191

Superintendent of Streets of the City of San Diego, California.

Recorded A. D. 191

Superintendent of Streets of the City of San Diego, California.

City of San Diego,
County of San Diego, } ss.
State of California

I, Edwin M. Capps, City Engineer of the City of San Diego, California, pursuant to Resolution No. 7080 passed by the Common Council of said City on the 11th day of August 1910, ~~and approved by the Mayor of said City the day of~~, directing me, as such engineer, to make and present to said Common Council a diagram of the property affected and benefited by the proposed work and improvement to be done on Fourteenth Street between the South line of "L" Street and the north line of F Street as described in Resolution of Intention No. 5361, passed by said Common Council on the 26th day of August, 1909, and approved by the Mayor of said City on the 27th day of August 1909, and on file in the office of the Clerk of said City, herewith present this document consisting of two pages to said Common Council and I do hereby certify that pages numbered one to two inclusive, thereof constitutes a true and correct diagram of the property affected and benefited by said proposed work and improvement as described in aforesaid Resolution of Intention and to be assessed to pay the expenses of said work and improvement and said diagram shows each separate lot piece or parcel of land, the area in square feet of each such lots, pieces or parcels of land, and the relative location of the same to the work proposed to be done all within the limits of the assessment district described in said Resolution of Intention.

Edwin M. Capps
City Engineer of the
City of San Diego, Cal.

Dated, San Diego, Cal.
August 12th 1910

City of San Diego,
County of San Diego, } ss.
State of California

I, J. P. Butler, City Clerk of the City of San Diego, California, do hereby certify the foregoing diagram consisting of pages numbered one to two inclusive hereof was by the Common Council of said City approved by Resolution No. 7134 passed by said Common Council on the 22nd day of August 1910 and approved by the Mayor of said City on the 22 day of August 1910.

J. P. Butler
City Clerk of the City of San Diego,
California and ex-officio Clerk of
the Common Council of the said City.
By Allen A. Wright
Deputy

Done at San Diego, California, August 23 1910

Frank A Salmons
Superintendent of Streets of the City of San Diego, California.

Recorded August 23 1910

Frank A Salmons
Superintendent of Streets of the City of San Diego, California.

I, Frank A Salmons Superintendent of Streets of the City of San Diego, California, do hereby certify that all charges herein stated are correct, and that the computations and calculations of this Assessment are correct.

Frank A Salmons
Superintendent of Streets of the City of San Diego, California.

Recorded August 23 1910

Frank A Salmons
Superintendent of Streets of the City of San Diego, California.

CERTIFICATE OF THE CITY ENGINEER

I, Edwin M. Capps City Engineer of the City of San Diego, in the County of San Diego, State of California, do hereby certify that the work of Grading & Constructing Stairways in an 17th Street from the South line of "C" Street to the North line of "F" Street was performed in accordance with the surveys and the engineering work done by me and under my direction; and that the quantities thereof were correctly given by me to the Superintendent of Streets, and said work is in accord with the official grade of said street. all in accordance with Ordinance No. 3559 & 4145

Edwin M. Capps
City Engineer of the City of San Diego, California.

Dated at San Diego, Calif., August 23 1910

Recorded August 23 1910

Frank A Salmons
Superintendent of Streets of the City of San Diego, California.

(Affiant's name.)

M D Goodbody

Subscribed and sworn to this 29th day of August A. D. 1910, before me,

[SEAL] P J Daley
Notary Public.

Filed this 29th day of August A. D. 1910

Frank A Salmons
Street Superintendent of the City of San Diego.

Recorded August 23 A. D. 1910

Frank A Salmons
Street Superintendent of the City of San Diego.

WARRANT

By Virtue Hereof, I, Frank A Salmons Street Superintendent of the City of San Diego, County of San Diego, and State of California, by virtue of the authority vested in me as said Street Superintendent, do authorize and empower M. D. Goodbody His agents or assigns, to demand and receive the several assessments upon the assessment and diagram hereto attached, and this shall be His warrant for the same.

San Diego, August 23 A. D. 1910

Frank A Salmons
Street Superintendent of City of San Diego.

Countersigned by Frank Cowan
Mayor of City of San Diego.

Recorded August 23 A. D. 1910

Frank A Salmons
Street Superintendent of City of San Diego.

CERTIFICATE OF RECORD

I hereby complete and sign the foregoing record from page _____ to page _____ both inclusive, of the Assessment, Diagram, Warrant, Certificate of the City Engineer, Contractor's Return and also in the Book of "Contracts and Bonds," the recorded Contract and Bond, each numbered _____ all for the work therein described upon _____ Street, from the _____ line of _____ Street to the _____ line of _____ Street.

Office of the Street Superintendent, San Diego, California, this _____ day of _____ A. D. 191___

_____
Street Superintendent, City of San Diego.

A S S I G N M E N T

Of

EAGLE STREET ASSESSMENT ROLL

By

THOMAS A. HARRELL

To

BLOCHMAN BANKING COMPANY

KNOW ALL MEN BY THESE PRESENTS, That I, THOMAS A. HARRELL, a resident of the City of San Diego, County of San Diego, State of California, the party of the first part, for and in consideration of the sum of Nine Hundred and Thirty-four and 24/100 Dollars, Gold Coin of the United States of America to me in hand paid by the BLOCHMAN BANKING COMPANY, a co-partnership organized and existing under and by virtue of the laws of the State of California, with its principal place of business in the said City of San Diego, the party of the second part, the receipt whereof is hereby acknowledged, do by these presents BARGAIN, SELL AND ASSIGN unto the said party of the second part, and assigns, a certain assessment roll and warrant upon certain lots, portions of lots, and parcels of land, fronting on Eagle street in the said City of San Diego, from the north line of Pueblo Lot 1122 to the north line of Broadway, and on streets intersecting the said Eagle street, between said lines, for the work of grading said Eagle street, between said lines, as said work is more particularly specified in the official contract therefor between the Superintendent of Streets of said City of San Diego and Thomas A. Harrell, dated on the 8th day of April, 1910, said assessment roll and warrant being dated on the 8th day of September, A.D., 1910, and recorded in the Superintendent of Streets Office on the said City of San Diego on the 8th day of September, A.D. 1910.

This assignment is intended to cover all unpaid assessments, and interest thereon, which appear to have been unpaid by said assessment roll, and which have not been satisfied upon said assessment roll, at the date of this instrument, and includes all sums of money now due and unpaid or to grow due thereon.

And I hereby covenant with the said party of the second part that there is now due on the said assessment roll and warrant, according to the condition thereof, for principal on the assessments unpaid thereon the sum of Nine Hundred and Eighty-three and 41/100 Dollars, and that said assessments draw interest at the rate of ten

per cent per annum from the 8th day of September, A.D. 1910.

And the said party of the first part does hereby make, constitute and appoint the said party of the second part his Attorney in Fact, irrevocably, in his name or otherwise, but at the cost of the said party of the second part, to have, use and take all lawful means for the recovery of the said money, assessments and interest, and in case of payment to discharge the same, as fully as the said party of the first part might or could do, if these presents were not made.

IN WITNESS WHEREOF, the said party of the first part has hereupto set his hand this First day of October, 1910, in duplicate.

Thomas A Harrell

State of California,)
)SS.
County of San Diego.)

On this 1st day of October, A.D. Nineteen Hundred and Ten, before me, H. E. Doolittle, a Notary Public in and for said County, residing therein, duly commissioned and sworn, personally appeared Thomas A. Harrell, known to me to be the person described in and whose name is subscribed to the within instrument, and he acknowledged to me that he executed the same.

IN WITNESS WHEREOF, I have hereunto set my hand and affixed my official seal, at my office, in the City of San Diego, County of San Diego, State of California, the day and year in this Certificate first above written.

H. E. Doolittle
Notary Public in and for the County of San Diego, State of California.

Grading Eagle

(319)

In the Matter of Grading Eagle Street from the north line of Lusby Lot 1122 to the north line of Broadway Street

ASSESSMENT NUMBER

Pursuant to Statute, I, Frank N. Lamont as Street Superintendent of the City of San Diego, in the County of San Diego and State of California, do hereby assess and apportion, as shown hereinafter and in the diagram attached hereto, upon certain lots, portions of lots, and parcels of land, fronting on Eagle Street in said city, from the north line of Lusby Lot 1122 to the north line of Broadway Street and on streets intersecting it between said lines, the sum of Three Thousand Four Hundred Ninety 41/100 Dollars ($3490.41), to be paid to Thomas A. Harrell his agents or assigns, to cover the sum due (including incidental expenses) for the work of Grading Eagle Street between said lines, as said work is more particularly specified in my official contract therefor with said Thomas A. Harrell dated the 8th day of April A. D. 1910.

All of said work has been performed and materials furnished, complying with the specifications and under my direction, and to my satisfaction and acceptance. And because the names of the owners of said assessed property are unknown to me, I herewith write the word "Unknown" opposite the number of the lot and the amount assessed thereon, and the number of each lot, portion of lot, or portion of land assessed.

TOTAL COST OF THE WORK IS $3490.41, AS FOLLOWS:

10653.2 cu yds cut @ 29¢	$3089.43
3728.9 cu yds fill @ 2¢	$74.58
Incidentals	$55.00
	$
	$
	$
	$
Contract Cost	$3271.01

INCIDENTAL EXPENSES:

City Engineer's Fees	$210.00
Printing and Advertising	$36.40
Special Superintendent's compensation @ $ per day	$25.00
Incidental Expenses	$271.40
Contract Cost	$3271.01
Total Cost	$3490.41

DIVIDED AS FOLLOWS:

DESCRIPTION	Cu. yds cut @ 29¢ per cu yd	Cu. yds fill @ 2¢ per cu yd	Cost of Cut Dollars	Cost of Cut Cents	Cost of Fill Dollars	Cost of Fill Cents	Cost of Crossings Dollars	Cost of Crossings Cents	Incidental Expenses Dollars	Incidental Expenses Cents	Total Assessment Dollars	Total Assessment Cents	Number of Front Feet Assessed	Number of Feet	Rate Per Front Foot Assessed Dollars	Rate Per Front Foot Assessed Cents
Frontage	9317 1	3729 2	2701	96	45	88			237	94	3060	21	2803.6		1	09153
...ds West of Bet 68	182	1082 2	52	78	21	65										
...ssings																
...gle cor Douglas	257 7		74	73					6	30	81	03		1136.375		0713
...tty in Bet 68		352 5			7	05				60	7	65		15		51
...gle cor Grape	584 1		169	39			55	00	18	92	243	31		1000		24331
...gle cor Lewis	312 3		90	57					7	64	98	21		1000		09821
	10653 2	3728 9	3089	43	74	58	55	00	271	40	3490	41				

MARGIN

CONTRACTOR'S RETURN

STATE OF CALIFORNIA,
COUNTY OF SAN DIEGO,
CITY OF SAN DIEGO. } ss.

Thomas A. Harrell being duly sworn, says that he is the contractor named in annexed Assessment, Diagram and Warrant; that said assessment for the total cost of certain street work upon Eagle Street between North line of Lusby Lot 1122 & North line of Broadway St in said city, as more fully described therein and in the contract for said work with said Thomas A. Harrell made by the Superintendent of Streets in said city, dated the 8th day of April A. D. 1910, levied as therein described upon certain lots, portions of lots, or parcels of land, and the unknown owners thereof for the sum of Three Thousand Four Hundred and Ninety 41/100 Dollars ($3490.41) payable to Thomas A. Harrell his agents or assigns, was made, recorded and delivered by said Superintendent on the 8th day of September A. D. 1910, to affiant in behalf of said contractor; that there were attached to the same and delivered to the same in the same behalf, at the same time, by said Superintendent, his Diagram thereto attached, and a warrant in favor of Thomas A. Harrell for collecting said assessment, upon which warrant this return is endorsed; that in the case of all assessments therein described, but not included in the following table, affiant has, since the date last aforesaid, in the manner hereinafter described and in behalf of said contractor, made demand upon and received full payment from the owners of each and all such assessed lots and lands; and that besides all personal demands, affiant did, whenever the name of the owner of the lot is stated as "unknown," on the assessment, on the 10th day of September A. D. 1910, within thirty days from the date of said warrant; and between the hours of 9 a. m. and 4 p. m., in behalf of said contractor, enter upon each of the corresponding lots, portions of lots and parcels of land assessed, and with said certificate, assessment, diagram and warrant, and in a loud, audible voice, publicly make demands for the payment of each of said assessments from the unknown owners thereof, upon each lot, portion of lot, or parcel of land, for each of its own assessments as specified in said assessment; and that whenever he found a building, tenant or occupant upon any of said premises, besides the public demand as aforesaid, he, at the same time, in the same behalf, presenting and exhibiting said certificate, assessment, diagram and warrant, in each instance, demanded from each tenant, or occupant, for the unknown owners, separately, the payment of each of said assessments upon said premises; and in the following table he states the name of such demandee, as "tenant," or "occupant," with the word "unknown;" but that, notwithstanding said demands, the following totals of said assessed sums, each separately demanded, and also the total, remain unpaid, to-wit:

OWNERS	Assessment Number	Block	Tract or Subdivision	Lot	Front Feet	Feet on Crossing	Frontage Assessment Dollars	Frontage Assessment Cents	Crossing Assessment Dollars	Crossing Assessment Cents	Assessment Dollars	Assessment Cents	Assessment Dollars	Assessment Cents	Total Assessment Dollars	Total Assessment Cents	Demands made upon as Owners	Assessment Numbers	Date of Demand 190--	Assessment Due and Unpaid Dollars	Assessment Due and Unpaid Cents	SUBSEQUENT PAYMENTS
Unknown	1	32	Arnold & Choate's Add.	1	25		27	28							27	28	Unknown		Sep 10, 1910	27	28	PAID IN FULL RET. ON ASSESSMENT ROLL
Unknown	2	32	Arnold & Choate's Add.	2	25		27	29							27	29	Unknown		Sep 10, 1910	27	29	PAID IN FULL RET. ON ASSESSMENT ROLL
Unknown	3	32	Arnold & Choate's Add.	3	25		27	29							27	29	Unknown		Sep 10, 1910	27	29	PAID IN FULL RET. ON ASSESSMENT ROLL
Unknown	4	32	Arnold & Choate's Add.	4	25		27	28							27	28	Unknown		Sep 10, 1910	27	28	PAID IN FULL RET. ON ASSESSMENT ROLL
Unknown	5	32	Arnold & Choate's Add.	5	25		27	29							27	29	Unknown		Sep 10, 1910	27	29	PAID IN FULL RET. ON ASSESSMENT ROLL
Unknown	6	32	Arnold & Choate's Add.	6	25		27	29							27	29	Unknown		Sep 10, 1910	27	29	PAID IN FULL RET. ON ASSESSMENT ROLL
Unknown	7	32	Arnold & Choate's Add.	7	25	25	27	28	2	45					29	73	Unknown		Sep 10, 1910	29	73	PAID IN FULL RET. ON ASSESSMENT ROLL
Unknown	8	32	Arnold & Choate's Add.	8	25	25	27	29	2	46					29	75	Unknown		Sep 10, 1910	29	75	PAID IN FULL RET. ON ASSESSMENT ROLL
Unknown	9	32	Arnold & Choate's Add.	9	25	25	27	29	2	45					29	74	Unknown		Sep 10, 1910	29	74	PAID IN FULL RET. ON ASSESSMENT ROLL
Unknown	10	32	Arnold & Choate's Add.	10	25	25	27	28	2	46					29	74	Unknown		Sep 10, 1910	29	74	PAID IN FULL CERTIFICATE NO. 1371
Unknown	11	32	Arnold & Choate's Add.	11	25	25	27	29	2	45					29	74	Unknown		Sep 10, 1910	29	74	PAID IN FULL RET. ON ASSESSMENT ROLL
Unknown	12	32	Arnold & Choate's Add.	12	25	125	27	29	12	28					39	57	Unknown		Sep 10, 1910	39	57	PAID IN FULL RET. ON ASSESSMENT ROLL
Unknown	13	33	Arnold & Choate's Add.	13	25	125	27	28	12	28					39	56	Unknown		Sep 10, 1910	39	56	PAID IN FULL RET. ON ASSESSMENT ROLL
Unknown	14	33	Arnold & Choate's Add.	14	25	25	27	29	2	46					29	75	Unknown		Sep 10, 1910	29	75	PAID IN FULL RET. ON ASSESSMENT ROLL
Unknown	15	33	Arnold & Choate's Add.	15	25	25	27	29	2	45					29	74	Unknown		Sep 10, 1910	29	74	PAID IN FULL RET. ON ASSESSMENT ROLL

(320)

OWNERS	Assessment Number	Block	Tract or Subdivision	Lot	Front Feet	Feet on Crossing	Frontage Assessment Dollars	Frontage Assessment Cents	Crossing Assessment Dollars	Crossing Assessment Cents	Assessment Dollars	Assessment Cents	Assessment Dollars	Assessment Cents	Total Assessment Dollars	Total Assessment Cents	Demands made upon as Owners	Assessment Numbers	Date of Demand ----------190--	Assessment Due and Unpaid Dollars	Assessment Due and Unpaid Cents	SUBSEQUENT PAY
Unknown	16	33	Arnold & Choate's Add.	16	25	25	27	28	246						29	74	Unknown		Sep 10, 1910			PAID IN FULL RET. ON ASSESSMENT ROLL
Unknown	17	33	Arnold & Choate's Add.	17	25	25	27	29	245						29	74	Unknown		Sep 10 1910			PAID IN FULL RET. ON ASSESSMENT ROLL
Unknown	18	33	Arnold & Choate's Add.	18	25	25	27	29	246						29	75	Unknown		Sep 10, 1910			PAID IN FULL RET. ON ASSESSMENT ROLL
Unknown	19	33	Arnold & Choate's Add.	19	25		27	28							27	28	Unknown		Sep 10, 1910			PAID IN FULL RET. ON ASSESSMENT ROLL
Unknown	20	33	Arnold & Choate's Add.	20	25		27	29							27	29	Unknown		Sep 10, 1910			PAID IN FULL RET. ON ASSESSMENT ROLL
Unknown	21	33	Arnold & Choate's Add.	21	25		27	29							27	29	Unknown		Sep 10, 1910			PAID IN FULL RET. ON ASSESSMENT ROLL
Unknown	22	33	Arnold & Choate's Add.	22	25		27	28							27	28	Unknown		Sep 10, 1910			PAID IN FULL RET. ON ASSESSMENT ROLL
Unknown	23	33	Arnold & Choate's Add.	23	25		27	29							27	29	Mrs H M Goodell Unknown		Sep 10, 1910			PAID IN FULL RET. ON ASSESSMENT ROLL
Unknown	24	33	Arnold & Choate's Add.	24	25		27	29							27	29	Unknown		Sep 10, 1910			PAID IN FULL RET. ON ASSESSMENT ROLL
Unknown	25	49	Arnold & Choate's Add.	1	25	125	27	28	1228						39	56	Unknown		Sep 10, 1910			PAID IN FULL RET. ON ASSESSMENT ROLL
Unknown	26	49	Arnold & Choate's Add.	2	25	25	27	29	245						29	74	Unknown		Sep 10, 1910			PAID IN FULL RET. ON ASSESSMENT ROLL
Unknown	27	49	Arnold & Choate's Add.	3	25	25	27	29	246						29	75	Unknown		Sep 10, 1910			PAID IN FULL RET. ON ASSESSMENT ROLL
Unknown	28	49	Arnold & Choate's Add.	4	25	25	27	28	245						29	73	Unknown		Sep 10, 1910			PAID IN FULL RET. ON ASSESSMENT ROLL
Unknown	29	49	Arnold & Choate's Add.	5	25	25	27	29	246						29	75	Unknown		Sep 10, 1910			PAID IN FULL RET. ON ASSESSMENT ROLL
Unknown	30	49	Arnold & Choate's Add.	6	25	25	27	29	245						29	74	Unknown		Sep 10, 1910			PAID IN FULL RET. ON ASSESSMENT ROLL
Unknown	31	49	Arnold & Choate's Add.	7	25	25	27	28	609						33	37	Unknown		Sep 10, 1910			PAID IN FULL RET. ON ASSESSMENT ROLL
Unknown	32	49	Arnold & Choate's Add.	8	25	25	27	29	608						33	37	Unknown		Sep 10, 1910			PAID IN FULL RET. ON ASSESSMENT ROLL
Unknown	33	49	Arnold & Choate's Add.	9	25	25	27	29	608						33	37	Unknown		Sep 10, 1910			PAID IN FULL RET. ON ASSESSMENT ROLL
Unknown	34	49	Arnold & Choate's Add.	10	25	25	27	28	608						33	36	Unknown		Sep 10, 1910			PAID IN FULL RET. ON ASSESSMENT ROLL
Unknown	35	49	Arnold & Choate's Add.	11	25	25	27	29	609						33	38	Unknown		Sep 10, 1910			PAID IN FULL RET. ON ASSESSMENT ROLL
Unknown	36	49	Arnold & Choate's Add.	12	25	125	27	29	3042						57	71	Unknown		Sep 10, 1910			PAID IN FULL RET. ON ASSESSMENT ROLL
Unknown	37	48	Arnold & Choate's Add.	13	25	125	27	28	3042						57	70	Unknown		Sep 10, 1910			PAID IN FULL RET. ON ASSESSMENT ROLL
Unknown	38	48	Arnold & Choate's Add.	14	25	25	27	29	608						33	37	Unknown		Sep 10, 1910			PAID IN FULL RET. ON ASSESSMENT ROLL
Unknown	39	48	Arnold & Choate's Add.	15	25	25	27	29	608						33	37	A T Randall Unknown		Sep 10, 1910			PAID IN FULL RET. ON ASSESSMENT ROLL
Unknown	40	48	Arnold & Choate's Add.	16	25	25	27	28	609						33	37	Unknown		Sep 10, 1910			PAID IN FULL RET. ON ASSESSMENT ROLL
Unknown	41	48	Arnold & Choate's Add.	17	25	25	27	29	608						33	37	Unknown		Sep 10, 1910			PAID IN FULL RET. ON ASSESSMENT ROLL
Unknown	42	48	Arnold & Choate's Add.	18	25	25	27	29	608						33	37	Kittie M Kennedy Unknown		Sep 10, 1910			PAID IN FULL RET. ON ASSESSMENT ROLL
Unknown	43	48	Arnold & Choate's Add.	19	25	25	27	28	246						29	74	Unknown		Sep 10, 1910			PAID IN FULL RET. ON ASSESSMENT ROLL
Unknown	44	48	Arnold & Choate's Add.	20	25	25	27	29	245						29	74	Lonnie Stotler Unknown		Sep 10, 1910			PAID IN FULL RET. ON ASSESSMENT ROLL
Unknown	45	48	Arnold & Choate's Add.	21	25	25	27	29	246						29	75	Unknown		Sep 10, 1910			PAID IN FULL RET. ON ASSESSMENT ROLL
Unknown	46	48	Arnold & Choate's Add.	22	25	25	27	28	245						29	73	Unknown		Sep 10, 1910			PAID IN FULL RET. ON ASSESSMENT ROLL
Unknown	47	48	Arnold & Choate's Add.	23	25	25	27	29	245						29	74	Mary A Emery Unknown		Sep 10, 1910			PAID IN FULL RET. ON ASSESSMENT ROLL
Unknown	48	48	Arnold & Choate's Add.	24	25	125	27	29	1228						39	57	Unknown		Sep 10, 1910			PAID IN FULL RET. ON ASSESSMENT ROLL
Unknown	49	52	Arnold & Choate's Add.	1	25	125	27	28	3042						57	70	Unknown		Sep 10, 1910			PAID IN FULL RET. ON ASSESSMENT ROLL
Unknown	50	52	Arnold & Choate's Add.	2	25	25	27	29	608						33	37	Unknown		Sep 10, 1910			PAID IN FULL RET. ON ASSESSMENT ROLL
Unknown	51	52	Arnold & Choate's Add.	3	25	25	27	29	608						33	37	Unknown		Sep 10, 1910			PAID IN FULL RET. ON ASSESSMENT ROLL
Unknown	52	52	Arnold & Choate's Add.	4	25	25	27	29	608						33	37	Unknown		Sep 10, 1910			PAID IN FULL RET. ON ASSESSMENT ROLL
Unknown	53	52	Arnold & Choate's Add.	5	25	25	27	29	608						33	37	Unknown		Sep 10, 1910			PAID IN FULL RET. ON ASSESSMENT ROLL
Unknown	54	52	Arnold & Choate's Add.	6	25	25	27	29	608						33	37	Eugene Johnson Unknown		Sep 10, 1910			PAID IN FULL RET. ON ASSESSMENT ROLL
Unknown	55	52	Arnold & Choate's Add.	7	25		27	29							27	29	Unknown		Sep 10, 1910			PAID IN FULL RET. ON ASSESSMENT ROLL
Unknown	56	52	Arnold & Choate's Add.	8	25		27	29							27	29	Unknown		Sep 10, 1910			PAID IN FULL RET. ON ASSESSMENT ROLL
Unknown	57	52	Arnold & Choate's Add.	9	25		27	29							27	29	Unknown		Sep 10, 1910			PAID IN FULL RET. ON ASSESSMENT ROLL
Unknown	58	52	Arnold & Choate's Add.	10	25		27	29							27	29	Unknown		Sep 10, 1910			PAID IN FULL RET. ON ASSESSMENT ROLL
Unknown	59	52	Arnold & Choate's Add.	11	25		27	29							27	29	Clara Kreiter Unknown		Sep 10, 1910			PAID IN FULL RET. ON ASSESSMENT ROLL
Unknown	60	52	Arnold & Choate's Add.	12	25		27	29							27	29	Unknown		Sep 10, 1910			PAID IN FULL RET. ON ASSESSMENT ROLL
Unknown	61	53	Arnold & Choate's Add.	13	25		27	29							27	29	Unknown		Sep 10, 1910			PAID IN FULL RET. ON ASSESSMENT ROLL
Unknown	62	53	Arnold & Choate's Add.	14	25		27	29							27	29	Unknown		Sep 10, 1910			PAID IN FULL RET. ON ASSESSMENT ROLL
Unknown	63	53	Arnold & Choate's Add.	15	25		27	29							27	29	Unknown		Sep 10, 1910			PAID IN FULL RET. ON ASSESSMENT ROLL
Unknown	64	53	Arnold & Choate's Add.	16	25		27	29							27	29	Ernest Wolfenbarger Unknown		Sep 10, 1910			PAID IN FULL RET. ON ASSESSMENT ROLL
Unknown	65	53	Arnold & Choate's Add.	17	25		27	29							27	29	Unknown		Sep 10, 1910			PAID IN FULL RET. ON ASSESSMENT ROLL
Unknown	66	53	Arnold & Choate's Add.	18	25		27	29							27	29	Unknown		Sep 10, 1910			PAID IN FULL RET. ON ASSESSMENT ROLL
Unknown	67	53	Arnold & Choate's Add.	19	25	25	27	29	608						33	37	Unknown		Sep 10, 1910			PAID IN FULL RET. ON ASSESSMENT ROLL
Unknown	68	53	Arnold & Choate's Add.	20	25	25	27	29	608						33	37	Mrs A La Belle Unknown		Sep 10, 1910			PAID IN FULL RET. ON ASSESSMENT ROLL
Unknown	69	53	Arnold & Choate's Add.	21	25	25	27	29	608						33	37	Unknown		Sep 10, 1910			PAID IN FULL RET. ON ASSESSMENT ROLL

OWNERS	Assessment Number	Block	Tract or Subdivision	Lot	Front Feet	Feet on Crossing	Frontage Assessment Dollars	Frontage Assessment Cents	Crossing Assessment Dollars	Crossing Assessment Cents	Terminating Assessment Dollars	Terminating Assessment Cents	Assessment Dollars	Assessment Cents	Total Assessment Dollars	Total Assessment Cents	Demands made upon as Owners	Assessment Numbers	Date of Demand ..... 190....	Assessment Due and Unpaid Dollars	Assessment Due and Unpaid Cents	Subsequent Payments
Unknown	70	53	Arnold & Choate's Add.	22	25	25	27	29	6	08					33	37	Unknown		Sep 10, 1910	33	37	PAID IN FULL RET. ON ASSESSMENT ROLL
Unknown	71	53	Arnold & Choate's Add.	23	25	25	27	29	6	08					33	37	Unknown		Sep 10, 1910	33	37	PAID IN FULL RET. ON ASSESSMENT ROLL
Unknown	72	53	Arnold & Choate's Add.	24	25	125	27	29	30	42					57	71	Unknown		Sep 10, 1910	57	71	PAID IN FULL RET. ON ASSESSMENT ROLL
Unknown	73	69	Arnold & Choate's Add.	2	25		27	29							27	29	Unknown		Sep 10, 1910	27	29	PAID IN FULL RET. ON ASSESSMENT ROLL
Unknown	74	69	Arnold & Choate's Add.	3	25		27	29							27	29	Unknown		Sep 10, 1910	27	29	PAID IN FULL RET. ON ASSESSMENT ROLL
Unknown	75	69	Arnold & Choate's Add.	4	25		27	29							27	29	Unknown		Sep 10, 1910	27	29	PAID IN FULL RET. ON ASSESSMENT ROLL
Unknown	76	69	Arnold & Choate's Add.	5	25		27	29							27	29	Unknown		Sep 10, 1910	27	29	PAID IN FULL RET. ON ASSESSMENT ROLL
Unknown	77	69	Arnold & Choate's Add.	6	25		27	29							27	29	Unknown		Sep 10, 1910	27	29	PAID IN FULL RET. ON ASSESSMENT ROLL
Unknown	78	69	Arnold & Choate's Add.	7	25	12½ 15	27	29		90	7	65			35	84	Unknown		Sep 10 1910	35	84	PAID IN FULL RET. ON ASSESSMENT ROLL
Unknown	79	69	Arnold & Choate's Add.	8	25	25	27	29	1	78					29	07	Unknown		Sep 10, 1910	29	07	PAID IN FULL RET. ON ASSESSMENT ROLL
Unknown	80	69	Arnold & Choate's Add.	9	25	25	27	29	1	78					29	07	Unknown		Sep 10, 1910	29	07	PAID IN FULL RET. ON ASSESSMENT ROLL
Unknown	81	69	Arnold & Choate's Add.	10	25	25	27	29	1	78					29	07	Unknown		Sep 10, 1910	29	07	PAID IN FULL RET. ON ASSESSMENT ROLL
Unknown	82	69	Arnold & Choate's Add.	11	25	25	27	29	1	78					29	07	Unknown		Sep 10, 1910	29	07	PAID IN FULL RET. ON ASSESSMENT ROLL
Unknown	83	69	Arnold & Choate's Add.	12	25	125	27	29	8	92					36	21	Unknown		Sep. 10, 1910	36	21	PAID IN FULL RET. ON ASSESSMENT ROLL
Unknown	84	68	Re-Subd. Blk 68 Arnold & Choate's Add.	5	129.2		141	68							141	68	Unknown		Sep 10. 1910	141	68	Cr. a/c Cr. work $39.22 PAID IN FULL RET. ON ASSESSMENT ROLL
Unknown	85	68	Re Subd. Blk 68 Arnold & Choate's Add.	6	129.2	169.83	141	68	12	11					153	79	Unknown		Sep. 10, 1910	153	79	Cr. a/c Cr. work $39.22 PAID IN FULL RET. ON ASSESSMENT ROLL
Unknown	86	68	Re Sub Blk 68 Arnold & Choate's Add.	7		40.03			2	86					2	86	Unknown		Sep 10. 1910	2	86	PAID IN FULL RET. ON ASSESSMENT ROLL
Unknown	87	68	Re Sub Blk 68 Arnold & Choate's Add.	8		20.015			1	43					1	43	Unknown		Sep 10, 1910	1	43	PAID IN FULL RET. ON ASSESSMENT ROLL
Unknown	88	72	Arnold & Choate's Add.	1	25	125	27	29	8	92					36	21	Unknown		Sep 10, 1910	36	21	PAID IN FULL RET. ON ASSESSMENT ROLL
Unknown	89	72	Arnold & Choate's Add.	2	25	25	27	29	1	78					29	07	Unknown		Sep 10, 1910	29	07	PAID IN FULL RET. ON ASSESSMENT ROLL
Unknown	90	72	Arnold & Choate's Add.	3	25	25	27	29	1	78					29	07	Unknown		Sep 10, 1910	29	07	PAID IN FULL RET. ON ASSESSMENT ROLL
Unknown	91	72	Arnold & Choate's Add.	4	25	25	27	29	1	78					29	07	Unknown		Sep 10, 1910	29	07	PAID IN FULL RET. ON ASSESSMENT ROLL
Unknown	92	72	Arnold & Choate's Add.	5	25	25	27	29	1	78					29	07	Unknown		Sep 10, 1910	29	07	PAID IN FULL RET. ON ASSESSMENT ROLL
Unknown	93	72	Arnold & Choate's Add.	6	25	25	27	29	1	78					29	07	Unknown		Sep 10, 1910	29	07	PAID IN FULL RET. ON ASSESSMENT ROLL
Unknown	94	72	Arnold & Choate's Add.	7	25	25	27	29	1	78					29	07	Unknown		Sep 10, 1910	29	07	PAID IN FULL RET. ON ASSESSMENT ROLL
Unknown	95	72	Arnold & Choate's Add.	8	25	25	27	29	1	78					29	07	Unknown		Sep 10, 1910	29	07	PAID IN FULL RET. ON ASSESSMENT ROLL
Unknown	96	72	Arnold & Choate's Add.	9	25	25	27	29	1	78					29	07	Unknown		Sep 10, 1910	29	07	PAID IN FULL RET. ON ASSESSMENT ROLL
Unknown	97	72	Arnold & Choate's Add.	10	10	10	10	91		72					11	63	Unknown		Sep 10, 1910	11	63	PAID IN FULL RET. ON ASSESSMENT ROLL
Unknown	98	73	Arnold & Choate's Add.	16	34	34	37	11	2	43					39	54	Unknown		Sep 10, 1910	39	54	PAID IN FULL RET. ON ASSESSMENT ROLL
Unknown	99	73	Arnold & Choate's Add.	17	25	25	27	29	1	78					29	07	Unknown		Sep 10, 1910	29	07	PAID IN FULL RET. ON ASSESSMENT ROLL
Unknown	100	73	Arnold & Choate's Add.	18	25	25	27	29	1	78					29	07	Unknown		Sep 10, 1910	29	07	PAID IN FULL RET. ON ASSESSMENT ROLL
Unknown	101	73	Arnold & Choate's Add.	19	25	25	27	29	1	78					29	07	Unknown		Sep 10, 1910	29	07	PAID IN FULL RET. ON ASSESSMENT ROLL
Unknown	102	73	Arnold & Choate's Add.	20	25	25	27	29	1	78					29	07	Unknown		Sep 10, 1910	29	07	PAID IN FULL RET. ON ASSESSMENT ROLL
Unknown	103	73	Arnold & Choate's Add.	21	25	25	27	29	1	78					29	07	Unknown		Sep 10, 1910	29	07	PAID IN FULL RET. ON ASSESSMENT ROLL
Unknown	104	73	Arnold & Choate's Add.	22	25	25	27	29	1	78					29	07	Unknown		Sep 10, 1910	29	07	PAID IN FULL RET. ON ASSESSMENT ROLL
Unknown	105	73	Arnold & Choate's Add.	23	25	25	27	29	1	78					29	07	Unknown		Sep 10, 1910	29	07	PAID IN FULL CERTIFICATE NO. 1166
Unknown	106	73	Arnold & Choate's Add.	24	25	125	27	29	8	92					36	21	Unknown			36	21	PAID IN FULL CERTIFICATE NO. 1166

$3490.41

322

OWNERS	ASSESSED UPON						Frontage Assessment		Assessment		Assessment		Assessment		Total Assessment		Demands made upon as Owners	Assessment Numbers	Date of Demand 190	Assessment Due and Unpaid		SUBSEQUENT PAYMEN
	Assessment Number	Block	Tract or Subdivision	Lot	Front Feet	Feet on Crossing	Dollars	Cents	Dollars	Cents	Dollars	Cents	Dollars	Cents	Dollars	Cents				Dollars	Cents	

DIAGRAM

Exhibiting Eagle Street and its intersecting streets from the North line of Pueblo Lot 1122 ~~Street to the~~ North line of Broadway Street, in the City of San Diego, California, on which work has been done under my official contract as Street Superintendent of said city, with Thomas H. Worrell dated the 8th day of April A. D. 1900, for the Grading of said Eagle Street, as is more particularly described in said contract; showing the relative location of each district, lot, portion of lot, or parcel of land assessed, to the work done; numbered in red ink to correspond with the red ink numbers in the assessment; and showing the number of feet fronting, assessed for said work contracted for and performed. Herein "No." is used for the word "number" and "ft." for the word "feet." The marks ′ and ″ mean respectively "feet" and "inches." Figures in black ink next to property line show, each, the length of said line in feet. Other figures in black ink show the numbers of the lots.

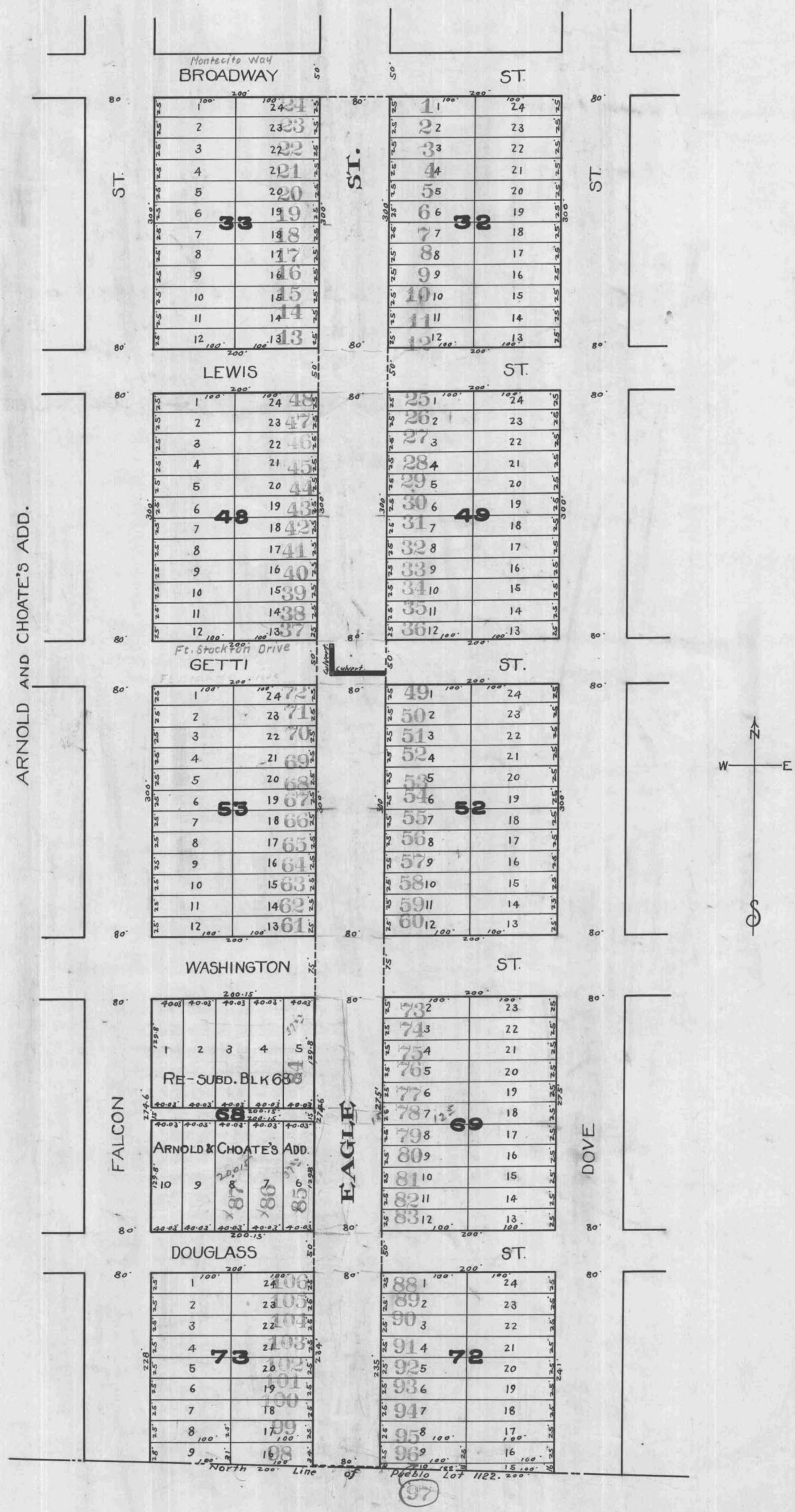

At said City of San Diego, California, this 8th day of September A. D. 1900

Thomas H. Worrell
Superintendent of Streets of the City of San Diego, California

Recorded September 8th A. D. 1900

Thomas H. Worrell
Superintendent of Streets of the City of San Diego, California

(3 2 J)

Done at San Diego, California, September 8 1910

Frank N. Salmons
Superintendent of Streets of the City of San Diego, California.

Recorded September 8th 1910

Frank N. Salmons
Superintendent of Streets of the City of San Diego, California.

I, Frank N. Salmons Superintendent of Streets of the City of San Diego, California, do hereby certify that all charges herein stated are correct, and that the computations and calculations of this Assessment are correct.

Frank N. Salmons
Superintendent of Streets of the City of San Diego, California.

Recorded September 8th 1910

Frank N. Salmons
Superintendent of Streets of the City of San Diego, California.

CERTIFICATE OF THE CITY ENGINEER

I, Edwin R. Copps City Engineer of the City of San Diego, in the County of San Diego, State of California, do hereby certify that the work of Grading Eagle Street from the North line of Inway Dr. 1122 ~~Street~~ to the North line of Broadway Street was performed in accordance with the surveys and the engineering work done by me and under my direction; and that the quantities thereof were correctly given by me to the Superintendent of Streets, and said work is in accord with the official grade of said street.

Edwin R. Copps
City Engineer of the City of San Diego, California.

Dated at San Diego, Calif., September 8th 1910

Recorded September 8th 1910

Frank N. Salmons
Superintendent of Streets of the City of San Diego, California.

(Affiant's name.)

Thomas A. Hamel

Subscribed and sworn to this 13th day of September A. D. 1910, before me,

[SEAL] W. E. Bartlett
Notary Public.

Filed this 13th day of September A. D. 1910

Frank N. Salmons
Street Superintendent of the City of San Diego.

Recorded September 13 A. D. 1910

Frank N. Salmons
Street Superintendent of the City of San Diego.

WARRANT

By Virtue Hereof, I, Frank N. Salmons Street Superintendent of the City of San Diego, County of San Diego, and State of California, by virtue of the authority vested in me as said Street Superintendent, do authorize and empower Thomas A. Hamel, his agents or assigns, to demand and receive the several assessments upon the assessment and diagram hereto attached, and this shall be his warrant for the same.

San Diego, September 8th A. D. 1910

Frank N. Salmons
Street Superintendent of City of San Diego.

Countersigned by Geo. Cowan
Mayor of City of San Diego.

Recorded September 8th A. D. 1910

Frank N. Salmons
Street Superintendent of City of San Diego.

CERTIFICATE OF RECORD

I hereby complete and sign the foregoing record from page _____ to page _____ both inclusive, of the Assessment, Diagram, Warrant, Certificate of the City Engineer, Contractor's Return and also in the Book of "Contracts and Bonds," the recorded Contract and Bond, each numbered _____ all for the work therein described upon _____ Street, from the _____ line of _____ Street to the _____ line of _____ Street.

Office of the Street Superintendent, San Diego, California, this _____ day of _____ A. D. 191___

_____
Street Superintendent, City of San Diego.

In the Matter of Grading 7th Street from the South line of University Avenue to a point 100 feet north of the north line of Brooklyn Avenue

ASSESSMENT NUMBER

Pursuant to Statute, I, Frank A. Salmons, as Street Superintendent of the City of San Diego, in the County of San Diego and State of California, do hereby assess and apportion, as shown hereinafter and in the diagram attached hereto, upon certain lots, portions of lots, and parcels of land, fronting on 7th in said city, from the South line of University Avenue to the north line of a point 100 feet north of Brooklyn Avenue and on streets intersecting it between said lines, the sum of One Thousand Eight Hundred Eighty two 42/100 Dollars ($1882.42), to be paid to Olaf Nelson his agents or assigns, to cover the sum due (including incidental expenses) for the work of Grading said 7th Street between said lines, as said work is more particularly specified in my official contract therefor with said Olaf Nelson dated the 19th day of April A. D. 1910.

All of said work has been performed and materials furnished, complying with the specifications and under my direction, and to my satisfaction and acceptance. And because the names of the owners of said assessed property are unknown to me, I herewith write the word "Unknown" opposite the number of the lot and the amount assessed thereon, and the number of each lot, portion of lot, or portion of land assessed.

TOTAL COST OF THE WORK IS $1882.42, AS FOLLOWS:

2637.4 Cu yds Cut @ 19¢ Cu yd	$501.11	
2873.5 Cu yds Fill @ 39¢ Cu yd	$1101.16	
	$	
	$	
	$	
	$	
Contract Cost	$1602.27	

INCIDENTAL EXPENSES:

City Engineer's Fees	$230.00
Printing and Advertising	$30.15
Special Superintendent's compensation @ $ per day	$20.00
Incidental Expenses	$280.15
Contract Cost	$1602.27
Total Cost	$1882.42

DIVIDED AS FOLLOWS:

DESCRIPTION	Cu yds Cut @ 19¢ per Cu yd	Cu yds Fill @ 39¢ per Cu yd	Cost of Cut Dollars	Cost of Cut Cents	Cost of Fill Dollars	Cost of Fill Cents	Dollars	Cents	Incidental Expenses Dollars	Incidental Expenses Cents	Total Assessment Dollars	Total Assessment Cents	Number of Front Feet Assessed	Number of Feet on Crossing	Rate Per Front Foot Assessed Dollars	Rate Per Front Foot Assessed Cents
Frontage	2623	2727	498	37	1063	53			273	09	1834	99	3089.66			59391
Crossings of Pennsylvania	14 4	96 5	2	74	37	63			7	06	47	43		1760		02695
	2637 4	2873 5	$501	11	$1101	16			$280	15	$1882	42				

MARGIN

CONTRACTOR'S RETURN

STATE OF CALIFORNIA, COUNTY OF SAN DIEGO, CITY OF SAN DIEGO. } ss.

Olaf Nelson being duly sworn, says that he is the contractor named in annexed Assessment, Diagram and Warrant; that said assessment for the total cost of certain street work upon Seventh Street between a line of University Ave & a point 100 ft north of in said city, as more fully described therein and in the contract for said work with said Olaf Nelson made by the Superintendent of Streets in said city, dated the 19th day of April A. D. 1910, levied as therein described upon certain lots, portions of lots, or parcels of land, and the unknown owners thereof for the sum of Eighteen Hundred & Eighty Two 42/100 Dollars ($1882.42) payable to Olaf Nelson agents or assigns, was made, recorded and delivered by said Superintendent on the 16th day of September A. D. 1910, to affiant in behalf of said contractor; that there were attached to the same and delivered to the same in the same behalf, at the same time, by said Superintendent, his Diagram thereto attached, and a warrant in favor of Olaf Nelson for collecting said assessment, upon which warrant this return is endorsed; that in the case of all assessments therein described, but not included in the following table, affiant has, since the date last aforesaid, in the manner hereinafter described and in behalf of said contractor, made demand upon and received full payment from the owners of each and all such assessed lots and lands; and that besides all personal demands, affiant did, whenever the name of the owner of the lot is stated as "unknown," on the 5th day of October A. D. 1910, within thirty days from the date of said warrant; and between the hours of 9 a. m. and 4 p. m., in behalf of said contractor, enter upon each of the corresponding lots, portions of lots and parcels of land assessed, and with said certificate, assessment, diagram and warrant, and in a loud, audible voice, publicly make demands for the payment of each of said assessments from the unknown owners thereof, upon each lot, portion of lot, or parcel of land, for each of its own assessments as specified in said assessment; and that whenever he found a building, tenant or occupant upon any of said premises, besides the public demand as aforesaid, he, at the same time, in the same behalf, presenting and exhibiting said certificate, assessment, diagram and warrant, in each instance, demanded from each tenant, or occupant, for the unknown owners, separately, the payment of each of said assessments upon said premises; and in the following table he states the name of such demandee, as "tenant," or "occupant," with the word "unknown;" but that, notwithstanding said demands, the following totals of said assessed sums, each separately demanded, and also the total, remain unpaid, to-wit:

OWNERS	Assessment Number	Block	Tract or Subdivision	Lot	Front Feet	Feet on Crossing	Frontage Assessment Dollars	Frontage Assessment Cents	Assessment Dollars	Assessment Cents	Assessment Dollars	Assessment Cents	Assessment Dollars	Assessment Cents	Total Assessment Dollars	Total Assessment Cents	Demands made upon as Owners	Assessment Numbers	Date of Demand 190--	Assessment Due and Unpaid Dollars	Assessment Due and Unpaid Cents	SUBSEQUENT PAYMENTS
Unknown	1	6	CRITTENDEN'S ADD	1	23 2		14	19							14	19	Unknown	1		14	19	PAID IN FULL CERTIFICATE NO. 1157
Unknown	2	6	CRITTENDEN'S ADD	2	25		14	85							14	85	Unknown	2		14	85	PAID IN FULL CERTIFICATE NO. 1157
Unknown	3	6	CRITTENDEN'S ADD	3	25		14	85							14	85	Unknown	3		14	85	PAID IN FULL CERTIFICATE NO. 1157
Unknown	4	6	CRITTENDEN'S ADD	4	25		14	85							14	85	Unknown	4		14	85	PAID IN FULL CERTIFICATE NO. 1157
Unknown	5	6	CRITTENDEN'S ADD	5	25		14	84							14	84	Unknown	5		14	84	PAID IN FULL RET. ON ASSESSMENT ROLL
Unknown	6	6	CRITTENDEN'S ADD	6	25		14	85							14	85	Unknown	6		14	85	PAID IN FULL RET. ON ASSESSMENT ROLL
Unknown	7	6	CRITTENDEN'S ADD	7	25		14	85							14	85	Unknown	7	OCT 5 1910	14	85	PAID IN FULL RET. ON ASSESSMENT ROLL
Unknown	8	6	CRITTENDEN'S ADD	8	25		14	85							14	85	Unknown	8	OCT 5 1910	14	85	PAID IN FULL RET. ON ASSESSMENT ROLL
Unknown	9	6	CRITTENDEN'S ADD	9	25		14	84							14	84	Unknown	9		14	84	PAID IN FULL RET. ON ASSESSMENT ROLL
Unknown	10	6	CRITTENDEN'S ADD	10	21		12	47							12	47	Unknown	10		12	51	PAID IN FULL RET. ON ASSESSMENT ROLL
Unknown	11	6	CRITTENDEN'S ADD	11	25		14	85							14	85	Unknown	11		14	85	PAID IN FULL RET. ON ASSESSMENT ROLL
Unknown	12	6	CRITTENDEN'S ADD	12	25		14	85							14	85	Unknown	12		14	85	PAID IN FULL RET. ON ASSESSMENT ROLL
Unknown	13	6	CRITTENDEN'S ADD	13	25		14	85							14	85	Unknown	13		14	85	PAID IN FULL RET. ON ASSESSMENT ROLL
Unknown	14	6	CRITTENDEN'S ADD	14	25		14	84							14	84	Unknown	14		14	84	PAID IN FULL RET. ON ASSESSMENT ROLL
Unknown	15	6	CRITTENDEN'S ADD	15	25		14	85							14	85	Unknown	15		14	85	PAID IN FULL RET. ON ASSESSMENT ROLL

328

OWNERS	Assessment Number	Block	Tract or Subdivision	Lot	Front Feet	Feet on Crossing	Paving Assessment Dollars	Paving Assessment Cents	Crossing Assessment Dollars	Crossing Assessment Cents	Assessment Dollars	Assessment Cents	Assessment Dollars	Assessment Cents	Total Assessment Dollars	Total Assessment Cents	Demands made upon as Owners	Assessment Numbers	Date of Demand ----------190--	Assessment Due and Unpaid Dollars	Assessment Due and Unpaid Cents	SUBSEQUENT PAY
Unknown	16	6	CRITTENDEN'S ADD	16	25		14	85							14	85	Unknown	16				PAID IN FULL RET. OF ASSESSMENT ROLL
Unknown	17	6	CRITTENDEN'S ADD	17	25		14	85							14	85	Unknown	17				PAID IN FULL RET. OF ASSESSMENT ROLL
Unknown	18	6	CRITTENDEN'S ADD	18	25		14	84							14	84	Unknown	18				PAID IN FULL RET. OF ASSESSMENT ROLL
Unknown	19	5	CRITTENDEN'S ADD	19	25		14	85							14	85	Unknown	19	OCT 5 1910	14	85	PAID IN FULL CERTIFICATE NO. 1410
Unknown	20	5	CRITTENDEN'S ADD	20	25		14	85							14	85	Unknown	20	OCT 5 1910	14	85	PAID IN FULL CERTIFICATE NO. 1410
Unknown	21	5	CRITTENDEN'S ADD	21	25		14	85							14	85	Unknown	21	OCT 5 1910	14	85	PAID IN FULL CERTIFICATE NO. 1410
Unknown	22	5	CRITTENDEN'S ADD	22	25		14	84							14	84	Unknown	22	OCT 5 1910	14	84	PAID IN FULL CERTIFICATE NO. 1410
Unknown	23	5	CRITTENDEN'S ADD	23	25		14	85							14	85	Unknown	23	OCT 5 1910	14	85	PAID IN FULL CERTIFICATE NO. 1410
Unknown	24	5	CRITTENDEN'S ADD	24	25		14	85							14	85	Unknown	24	OCT 5 1910	14	85	PAID IN FULL CERTIFICATE NO. 1410
Unknown	25	5	CRITTENDEN'S ADD	25	25		14	84							14	84	Unknown	25	OCT 5 1910	14	84	PAID IN FULL CERTIFICATE NO. 1184
Unknown	26	5	CRITTENDEN'S ADD	26	25		14	85							14	85	Unknown	26	OCT 5 1910	14	85	PAID IN FULL CERTIFICATE NO. 1184
Unknown	27	5	CRITTENDEN'S ADD	27	25		14	85							14	85	Unknown	27	OCT 5 1910	14	85	PAID IN FULL CERTIFICATE NO. 1184
Unknown	28	5	CRITTENDEN'S ADD	28	25		14	85							14	85	Unknown	28				PAID IN FULL RET. OF ASSESSMENT ROLL
Unknown	29	5	CRITTENDEN'S ADD	29	25		14	84							14	84	Unknown	29				PAID IN FULL RET. OF ASSESSMENT ROLL
Unknown	30	5	CRITTENDEN'S ADD	30	21.56		12	81							12	81	Unknown	30				PAID IN FULL RET. OF ASSESSMENT ROLL
Unknown	31	5	CRITTENDEN'S ADD	31	25		14	85							14	85	Unknown	31				PAID IN FULL RET. OF ASSESSMENT ROLL
Unknown	32	5	CRITTENDEN'S ADD	32	25		14	85							14	85	Unknown	32				PAID IN FULL RET. OF ASSESSMENT ROLL
Unknown	33	5	CRITTENDEN'S ADD	33	25		14	85							14	85	Unknown	33	OCT 5 1910			CONCLUSIVELY PRESUMED PAID Paul C. Nelson
Unknown	34	5	CRITTENDEN'S ADD	34	25		14	85							14	85	Unknown	34	OCT 5 1910			CONCLUSIVELY PRESUMED PAID Paul C. Nelson
Unknown	35	5	CRITTENDEN'S ADD	35	25		14	85							14	85	Unknown	35	OCT 5 1910			CONCLUSIVELY PRESUMED PAID Paul C. Nelson
Unknown	36	5	CRITTENDEN'S ADD	36	23.3		13	78							13	78	Unknown	36	OCT 5 1910			CONCLUSIVELY PRESUMED PAID Paul C. Nelson
Unknown	37	7	CRITTENDEN'S ADD	1	25	165	14	85	4	45					19	30	Unknown	37				PAID IN FULL RET. OF ASSESSMENT ROLL
Unknown	38	7	CRITTENDEN'S ADD	2	25	25	14	85		67					15	52	Unknown	38				PAID IN FULL RET. OF ASSESSMENT ROLL
Unknown	39	7	CRITTENDEN'S ADD	3	25	25	14	84		67					15	51	Unknown	39				PAID IN FULL RET. OF ASSESSMENT ROLL
Unknown	40	7	CRITTENDEN'S ADD	4	25	25	14	85		67					15	52	Unknown	40				PAID IN FULL RET. OF ASSESSMENT ROLL
Unknown	41	7	CRITTENDEN'S ADD	5	25	25	14	85		68					15	53	Unknown	41				PAID IN FULL RET. OF ASSESSMENT ROLL
Unknown	42	7	CRITTENDEN'S ADD	6	25	25	14	85		67					15	52	Unknown	42				PAID IN FULL RET. OF ASSESSMENT ROLL
Unknown	43	7	CRITTENDEN'S ADD	7	25	25	14	84		67					15	51	Unknown	43				PAID IN FULL RET. OF ASSESSMENT ROLL
Unknown	44	7	CRITTENDEN'S ADD	8	25	25	14	85		67					15	52	Unknown	44				PAID IN FULL RET. OF ASSESSMENT ROLL
Unknown	45	7	CRITTENDEN'S ADD	9	25	25	14	85		68					15	53	Unknown	45	OCT 5 1910			CONCLUSIVELY PRESUMED PAID Paul C. Nelson
Unknown	46	7	CRITTENDEN'S ADD	10	25	25	14	85		67					15	52	Unknown	46	OCT 5 1910			CONCLUSIVELY PRESUMED PAID Paul C. Nelson
Unknown	47	7	CRITTENDEN'S ADD	11	25	25	14	84		67					15	51	Unknown	47				PAID IN FULL RET. OF ASSESSMENT ROLL
Unknown	48	7	CRITTENDEN'S ADD	12	25	25	14	85		67					15	52	Unknown	48				PAID IN FULL RET. OF ASSESSMENT ROLL
Unknown	49	7	CRITTENDEN'S ADD	13	25		14	85							14	85	Unknown	49				PAID IN FULL RET. OF ASSESSMENT ROLL
Unknown	50	7	CRITTENDEN'S ADD	14	25		14	85							14	85	Unknown	50				PAID IN FULL RET. OF ASSESSMENT ROLL
Unknown	51	7	CRITTENDEN'S ADD	15	25		14	84							14	84	Unknown	51				PAID IN FULL RET. OF ASSESSMENT ROLL
Unknown	52	7	CRITTENDEN'S ADD	16	25		14	85							14	85	Unknown	52				PAID IN FULL RET. OF ASSESSMENT ROLL
Unknown	53	7	CRITTENDEN'S ADD	17	25		14	85							14	85	Unknown	53				PAID IN FULL RET. OF ASSESSMENT ROLL
Unknown	54	7	CRITTENDEN'S ADD	18	25		14	85							14	85	Unknown	54				PAID IN FULL RET. OF ASSESSMENT ROLL
Unknown	55	7	CRITTENDEN'S ADD	19	25		14	84							14	84	Unknown	55	OCT 5 1910			PAID IN FULL CERTIFICATE NO. 1536
Unknown	56	7	CRITTENDEN'S ADD	20	25		14	85							14	85	Unknown	56	OCT 5 1910			PAID IN FULL CERTIFICATE NO.
Unknown	57	7	CRITTENDEN'S ADD	21	25		14	85							14	85	Unknown	57	OCT 5 1910			PAID IN FULL CERTIFICATE NO.
Unknown	58	7	CRITTENDEN'S ADD	22	25		14	85							14	85	Unknown	58	OCT 5 1910			PAID IN FULL CERTIFICATE NO.
Unknown	59	7	CRITTENDEN'S ADD	23	25		14	84							14	84	Unknown	59	OCT 5 1910			PAID IN FULL CERTIFICATE NO.
Unknown	60	7	CRITTENDEN'S ADD	24	25		14	85							14	85	Unknown	60	OCT 5 1910			PAID IN FULL
Unknown	61	4	CRITTENDEN'S ADD	25	25		14	85							14	85	Unknown	61	OCT 5 1910			PAID IN FULL RET. OF ASSESSMENT ROLL
Unknown	62	4	CRITTENDEN'S ADD	26	25		14	85							14	85	Unknown	62	OCT 5 1910			PAID IN FULL RET. OF ASSESSMENT ROLL
Unknown	63	4	CRITTENDEN'S ADD	27	25		14	84							14	84	Unknown	63	OCT 5 1910			CONCLUSIVELY PRESUMED PAID Paul C. Nelson
Unknown	64	4	CRITTENDEN'S ADD	28	25		14	85							14	85	Unknown	64	OCT 5 1910			CONCLUSIVELY PRESUMED PAID Paul C. Nelson
Unknown	65	4	CRITTENDEN'S ADD	29	25		14	85							14	85	Unknown	65	OCT 5 1910			CONCLUSIVELY PRESUMED PAID Paul C. Nelson
Unknown	66	4	CRITTENDEN'S ADD	30	25		14	85							14	85	Unknown	66	OCT 5 1910			CONCLUSIVELY PRESUMED PAID Paul C. Nelson
Unknown	67	4	CRITTENDEN'S ADD	31	25		14	84							14	84	Unknown	67				PAID IN FULL RET. OF ASSESSMENT ROLL
Unknown	68	4	CRITTENDEN'S ADD	32	25		14	85							14	85	Unknown	68				PAID IN FULL RET. OF ASSESSMENT ROLL
Unknown	69	4	CRITTENDEN'S ADD	33	25		14	85							14	85	Unknown	69	OCT 5 1910			CONCLUSIVELY PRESUMED PAID Paul C. Nelson

OWNERS	Assessment Number	Block	Tract or Subdivision	Lot	Front Feet	Feet on Crossing	Frontage Assessment Dollars	Frontage Assessment Cents	Crossing Assessment Dollars	Crossing Assessment Cents	Assessment Dollars	Assessment Cents	Assessment Dollars	Assessment Cents	Total Assessment Dollars	Total Assessment Cents	Demands Made Upon as Owners	Assessment Numbers	Date of Demand ----------190--	Assessment Due and Unpaid Dollars	Assessment Due and Unpaid Cents	SUBSEQUENT PAYMENTS
Unknown	70	4	CRITTENDEN'S ADD	34	25		14	85							14	85	Unknown	70	OCT 5 1910			CONCLUSIVELY PRESUMED PAID Paid C. Nelson
Unknown	71	4	CRITTENDEN'S ADD	35	25		14	84							14	84	Unknown	71	OCT 5 1910			CONCLUSIVELY PRESUMED PAID Paid C. Nelson
Unknown	72	4	CRITTENDEN'S ADD	36	25		14	85							14	85	Unknown	72	OCT 5 1910			CONCLUSIVELY PRESUMED PAID Paid C. Nelson
Unknown	73	4	CRITTENDEN'S ADD	37	25	25	14	85		68					15	53	Unknown	73	OCT 5 1910			CONCLUSIVELY PRESUMED PAID
Unknown	74	4	CRITTENDEN'S ADD	38	25	25	14	85		67					15	52	Unknown	74	OCT 5 1910			CONCLUSIVELY PRESUMED PAID
Unknown	75	4	CRITTENDEN'S ADD	39	25	25	14	84		67					15	51	Unknown	75	OCT 5 1910			CONCLUSIVELY PRESUMED PAID Paid C. Nelson
Unknown	76	4	CRITTENDEN'S ADD	40	25	25	14	85		67					15	52	Unknown	76	OCT 5 1910			CONCLUSIVELY PRESUMED PAID Paid C. Nelson
Unknown	77	4	CRITTENDEN'S ADD	41	25	25	14	85		68					15	53	Unknown	77	OCT 5 1910			PAID IN FULL RET. ON ASSESSMENT ROLL
Unknown	78	4	CRITTENDEN'S ADD	42	25	25	14	85		67					15	52	Unknown	78	OCT 5 1910			PAID IN FULL RET. ON ASSESSMENT ROLL
Unknown	79	4	CRITTENDEN'S ADD	43	25	25	14	84		67					15	51	Unknown	79	OCT 5 1910			PAID IN FULL CERTIFICATE NO. 1785
Unknown	80	4	CRITTENDEN'S ADD	44	25	25	14	85		67					15	52	Unknown	80	OCT 5 1910			PAID IN FULL CERTIFICATE NO. 1785
Unknown	81	4	CRITTENDEN'S ADD	45	25	25	14	85		68					15	53	Unknown	81	OCT 5 1910			PAID IN FULL RET. ON ASSESSMENT ROLL
Unknown	82	4	CRITTENDEN'S ADD	46	25	25	14	85		67					15	52	Unknown	82	OCT 5 1910			PAID IN FULL RET. ON ASSESSMENT ROLL
Unknown	83	4	CRITTENDEN'S ADD	47	25	25	14	84		67					15	51	Unknown	83	OCT 5 1910			PAID IN FULL RET. ON ASSESSMENT ROLL
Unknown	84	4	CRITTENDEN'S ADD	48	25	165	14	85	4	45					19	30	Unknown	84	OCT 5 1910			PAID IN FULL RET. ON ASSESSMENT ROLL.
Unknown	85	8	CRITTENDEN'S ADD	5	25		14	85							14	85	Unknown	85	OCT 5 1910			CONCLUSIVELY PRESUMED PAID
Unknown	86	8	CRITTENDEN'S ADD	6	25		14	85							14	85	Unknown	86	OCT 5 1910			CONCLUSIVELY PRESUMED PAID
Unknown	87	8	CRITTENDEN'S ADD	7	25		14	84							14	84	Unknown	87	OCT 5 1910			CONCLUSIVELY PRESUMED PAID
Unknown	88	8	CRITTENDEN'S ADD	8	25		14	85							14	85	Unknown	88	OCT 5 1910			CONCLUSIVELY PRESUMED PAID
Unknown	89	8	CRITTENDEN'S ADD	9	25		14	85							14	85	Unknown	89	OCT 5 1910			CONCLUSIVELY PRESUMED PAID Paid C. Nelson
Unknown	90	8	CRITTENDEN'S ADD	10	25		14	85							14	85	Unknown	90	OCT 5 1910			CONCLUSIVELY PRESUMED PAID Paid C. Nelson
Unknown	91	8	CRITTENDEN'S ADD	11	25		14	84							14	84	Unknown	91	OCT 5 1910			PAID IN FULL RET. ON ASSESSMENT ROLL
Unknown	92	8	CRITTENDEN'S ADD	12	25		14	85							14	85	Unknown	92	OCT 5 1910			PAID IN FULL RET. ON ASSESSMENT ROLL
Unknown	93	8	CRITTENDEN'S ADD	13	25	25	14	85		67					15	52	Unknown	93	OCT 5 1910			CONCLUSIVELY PRESUMED PAID Paid C. Nelson
Unknown	94	8	CRITTENDEN'S ADD	14	25	25	14	85		68					15	53	Unknown	94	OCT 5 1910			CONCLUSIVELY PRESUMED PAID Paid C. Nelson
Unknown	95	8	CRITTENDEN'S ADD	15	25	25	14	84		67					15	51	Unknown	95				PAID IN FULL RET. ON ASSESSMENT ROLL.
Unknown	96	8	CRITTENDEN'S ADD	16	25	25	14	85		67					15	52	Unknown	96				PAID IN FULL RET. ON ASSESSMENT ROLL.
Unknown	97	8	CRITTENDEN'S ADD	17	25	25	14	85		67					15	52	Unknown	97	OCT 5 1910			PAID IN FULL RET. ON ASSESSMENT ROLL.
Unknown	98	8	CRITTENDEN'S ADD	18	25	25	14	85		68					15	53	Unknown	98	OCT 5 1910			PAID IN FULL RET. ON ASSESSMENT ROLL.
Unknown	99	8	CRITTENDEN'S ADD	19	25	25	14	84		67					15	51	Unknown	99				PAID IN FULL RET. ON ASSESSMENT ROLL.
Unknown	100	8	CRITTENDEN'S ADD	20	25	25	14	85		68					15	53	Unknown	100				PAID IN FULL RET. ON ASSESSMENT ROLL.
Unknown	101	8	CRITTENDEN'S ADD	21	25	25	14	85		67					15	52	Unknown	101	OCT 5 1910			CONCLUSIVELY PRESUMED PAID Paid C. Nelson
Unknown	102	8	CRITTENDEN'S ADD	22	25	25	14	85		68					15	53	Unknown	102	OCT 5 1910			CONCLUSIVELY PRESUMED PAID Paid C. Nelson
Unknown	103	8	CRITTENDEN'S ADD	23	25	25	14	84		67					15	51	Unknown	103	OCT 5 1910			CONCLUSIVELY PRESUMED PAID Paid C. Nelson
Unknown	104	8	CRITTENDEN'S ADD	24	25	165	14	85	4	45					19	30	Unknown	104	OCT 5 1910			CONCLUSIVELY PRESUMED PAID Paid C. Nelson
Unknown	105	3	CRITTENDEN'S ADD	25	25	165	14	85	4	45					19	30	Unknown	105				PAID IN FULL RET. ON ASSESSMENT ROLL.
Unknown	106	3	CRITTENDEN'S ADD	26	25	25	14	85		68					15	53	Unknown	106				PAID IN FULL RET. ON ASSESSMENT ROLL.
Unknown	107	3	CRITTENDEN'S ADD	27	25	25	14	84		67					15	51	Unknown	107				PAID IN FULL RET. ON ASSESSMENT ROLL.
Unknown	108	3	CRITTENDEN'S ADD	28	25	25	14	85		68					15	53	Unknown	108				PAID IN FULL RET. ON ASSESSMENT ROLL.
Unknown	109	3	CRITTENDEN'S ADD	29	25	25	14	85		67					15	52	Unknown	109	OCT 5 1910			PAID IN FULL RET. ON ASSESSMENT ROLL.
Unknown	110	3	CRITTENDEN'S ADD	30	25	25	14	85		68					15	53	Unknown	110	OCT 5 1910			PAID IN FULL RET. ON ASSESSMENT ROLL.
Unknown	111	3	CRITTENDEN'S ADD	31	25	25	14	85		67					15	52	Unknown	111	OCT 5 1910			PAID IN FULL RET. ON ASSESSMENT ROLL
Unknown	112	3	CRITTENDEN'S ADD	32	25	25	14	85		68					15	53	Unknown	112	OCT 5 1910			SUPT. OF STREETS Andrew Nelson
Unknown	113	3	CRITTENDEN'S ADD	33	25	25	14	85		67					15	52	Unknown	113	OCT 5 1910			SUPT. OF STREETS
Unknown	114	3	CRITTENDEN'S ADD	34	25	25	14	85		68					15	53	Unknown	114	OCT 5 1910			SUPT. OF STREETS
Unknown	115	3	CRITTENDEN'S ADD	35	25	25	14	85		67					15	52	Unknown	115	OCT 5 1910			PAID IN FULL RET. ON ASSESSMENT ROLL
Unknown	116	3	CRITTENDEN'S ADD	36	25	25	14	85		68					15	53	Unknown	116	OCT 5 1910			PAID IN FULL RET. ON ASSESSMENT ROLL
Unknown	117	3	CRITTENDEN'S ADD	37	25		14	85							14	85	Unknown	117				PAID IN FULL RET. ON ASSESSMENT ROLL
Unknown	118	3	CRITTENDEN'S ADD	38	25		14	85							14	85	Unknown	118				PAID IN FULL RET. ON ASSESSMENT ROLL
Unknown	119	3	CRITTENDEN'S ADD	39	25		14	85							14	85	Unknown	119				PAID IN FULL RET. ON ASSESSMENT ROLL
Unknown	120	3	CRITTENDEN'S ADD	40	25		14	85							14	85	Unknown	120				PAID IN FULL RET. ON ASSESSMENT ROLL
Unknown	121	3	CRITTENDEN'S ADD	41	25		14	85							14	85	Unknown	121	OCT 5 1910			PAID IN FULL RET. ON ASSESSMENT ROLL.
Unknown	122	3	CRITTENDEN'S ADD	42	25		14	85							14	85	Unknown	122	OCT 5 1910			PAID IN FULL RET. ON ASSESSMENT ROLL.
Unknown	123	3	CRITTENDEN'S ADD	43	25		14	85							14	85	Unknown	123	OCT 5 1910			PAID IN FULL RET. ON ASSESSMENT ROLL.

330

OWNERS	ASSESSED UPON: Assessment Number	Block	Tract or Subdivision	Lot	Front Feet	Feet on Crossing	Frontage Assessment: Dollars	Cents	Crossing Assessment: Dollars	Cents	Assessment: Dollars	Cents	Assessment: Dollars	Cents	Total Assessment: Dollars	Cents	Demands Made Upon as Owners	Assessment Numbers	Date of Demand ....190..	Assessment Due and Unpaid: Dollars	Cents	SUBSEQUENT PAY
Unknown	124	3	CRITTENDEN'S ADD	44	25		14	85							14	85	Unknown	124	OCT 5 1910			PAID IN FULL REV. ON ASSESSMENT ROLL
Unknown															$1887	47						
Unknown																						
Unknown																						
Unknown																						
Unknown																						
Unknown																						
Unknown																						
Unknown																						
Unknown																						
Unknown																						
Unknown																						
Unknown																						
Unknown																						
Unknown																						
Unknown																						
Unknown																						
Unknown																						
Unknown																						
Unknown																						
Unknown																						
Unknown																						
Unknown																						
Unknown																						
Unknown																						
Unknown																						
Unknown																						
Unknown																						
Unknown																						
Unknown																						
Unknown																						
Unknown																						
Unknown																						
Unknown																						
Unknown																						
Unknown																						
Unknown																						
Unknown																						
Unknown																						
Unknown																						
Unknown																						
Unknown																						
Unknown																						
Unknown																						
Unknown																						
Unknown																						
Unknown																						
Unknown																						
Unknown																						
Unknown																						
Unknown																						
Unknown																						
Unknown																						
Unknown																						

(331)

DIAGRAM

Exhibiting 7th Street and its intersecting streets from the South line of University Avenue ~~Street~~ to the a point 100 feet north of north line of Brookes Avenue ~~Street~~, in the City of San Diego, California, on which work has been done under my official contract as Street Superintendent of said city, with Olof Nelson dated the 19th day of April A. D. 1900, for the Grading of said 7th Street, as is more particularly described in said contract; showing the relative location of each district, lot, portion of lot, or parcel of land assessed, to the work done; numbered in red ink to correspond with the red ink numbers in the assessment; and showing the number of feet fronting, assessed for said work contracted for and performed. Herein "No." is used for the word "number" and "ft." for the word "feet." The marks ′ and ″ mean respectively "feet" and "inches." Figures in black ink next to property line show, each, the length of said line in feet. Other figures in black ink show the numbers of the lots.

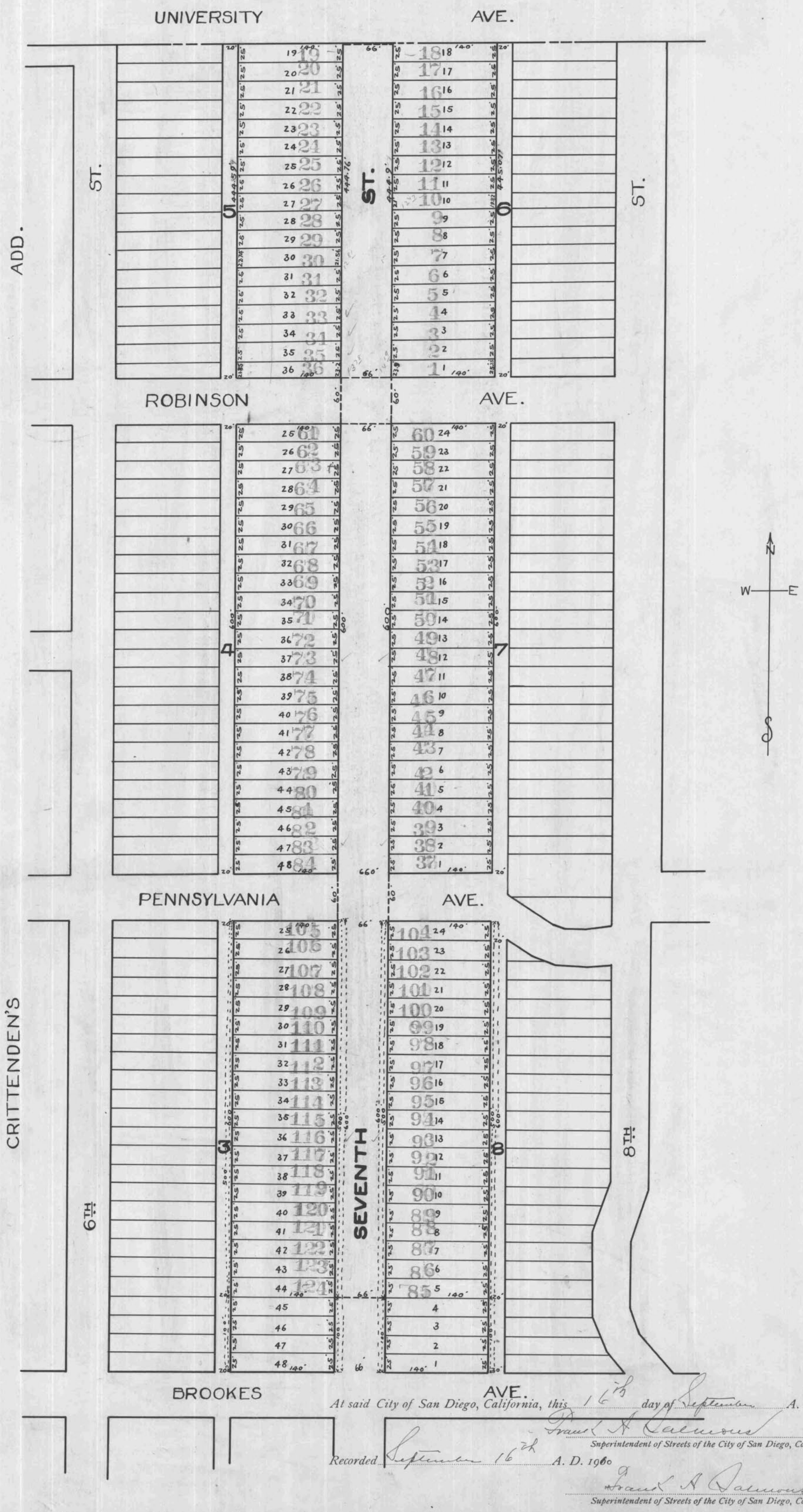

At said City of San Diego, California, this 16th day of September A. D. 1900

Frank A. Salmons
Superintendent of Streets of the City of San Diego, California

Recorded September 16th A. D. 1900

Frank A. Salmons
Superintendent of Streets of the City of San Diego, California

Done at San Diego, California, September 16th 1910

Frank A Salmons
Superintendent of Streets of the City of San Diego, California.

Recorded September 16th 1910

Frank A Salmons
Superintendent of Streets of the City of San Diego, California.

I, Frank A Salmons Superintendent of Streets of the City of San Diego, California, do hereby certify that all charges herein stated are correct, and that the computations and calculations of this Assessment are correct.

Frank A Salmons
Superintendent of Streets of the City of San Diego, California.

Recorded September 16th 1910

Frank A Salmons
Superintendent of Streets of the City of San Diego, California.

CERTIFICATE OF THE CITY ENGINEER

I, Edwin M. Copps City Engineer of the City of San Diego, in the County of San Diego, State of California, do hereby certify that the work of Grading 7th Street from the South line of University Avenue ~~Street~~ to a point 100 feet north of the north line of Brooks Avenue ~~Street~~ was performed in accordance with the surveys and the engineering work done by me and under my direction; and that the quantities thereof were correctly given by me to the Superintendent of Streets, and said work is in accord with the official grade of said street. Excepting that portion of 7th Street from a point 100 feet north from the north line of Brooks Avenue to a point 250 feet north of the north line of Brooks Avenue which portion was graded to a grade petitioned for in Document No. 35865 on file in the office of the Clerk of said City

Edwin M. Copps
City Engineer of the City of San Diego, California.

Dated at San Diego, Calif., September 16th 1910

Recorded September 16 1910

Frank A Salmons
Superintendent of Streets of the City of San Diego, California.

(Affiant's name.)

Olaf Nelson

Subscribed and sworn to this 10th day of October A. D. 1910, before me,

[SEAL] Geo W Bowler
Notary Public.

Filed this 10th day of Oct A. D. 1910

Frank A Salmons
Street Superintendent of the City of San Diego.

Recorded Oct 10th A. D. 1910

Frank A Salmons
Street Superintendent of the City of San Diego.

WARRANT

By Virtue Hereof, I, Frank A Salmons Street Superintendent of the City of San Diego, County of San Diego, and State of California, by virtue of the authority vested in me as said Street Superintendent, do authorize and empower Olaf Nelson 1 Year agents or assigns, to demand and receive the several assessments upon the assessment and diagram hereto attached, and this shall be 1 Year warrant for the same.

San Diego, September 16th A. D. 1910

Frank A Salmons
Street Superintendent of City of San Diego.

Countersigned by Frank Gerrard
Mayor of City of San Diego.

Recorded September 16th A. D. 1910

Frank A Salmons
Street Superintendent of City of San Diego.

CERTIFICATE OF RECORD

I hereby complete and sign the foregoing record from page_____ to page_____ both inclusive, of the Assessment, Diagram, Warrant, Certificate of the City Engineer, Contractor's Return and also in the Book of "Contracts and Bonds," the recorded Contract and Bond, each numbered_____ all for the work therein described upon_____ Street, from the_____ line of_____ Street to the_____ line of_____ Street.

Office of the Street Superintendent, San Diego, California, this_____ day of_____ A. D. 191___

_____
Street Superintendent, City of San Diego.

Grand Ave Pac Bch

335

In the Matter of Grading Grand Avenue Pacific Beach from the west line of Pendleton street to the Ocean Front

ASSESSMENT NUMBER

Pursuant to Statute, I, Frank A. Salmons, as Street Superintendent of the City of San Diego, in the County of San Diego and State of California, do hereby assess and apportion, as shown hereinafter and in the diagram attached hereto, upon certain lots, portions of lots, and parcels of land, fronting on Grand Avenue in said city, from the west line of Pendleton Street to the ~~line of~~ Ocean Front and on streets intersecting it between said lines, the sum of Nine thousand five hundred fifty-two and 65/100 Dollars ($9552.65), to be paid to Clouse & Goodbody their agents or assigns, to cover the sum due (including incidental expenses) for the work of Grading said Grand Avenue between said lines, as said work is more particularly specified in my official contract therefor with said Clouse & Goodbody dated the 23rd day of May A. D. 1910.

All of said work has been performed and materials furnished, complying with the specifications and under my direction, and to my satisfaction and acceptance. And because the names of the owners of said assessed property are unknown to me, I herewith write the word "Unknown" opposite the number of the lot and the amount assessed thereon, and the number of each lot, portion of lot, or portion of land assessed.

TOTAL COST OF THE WORK IS $9552.65, AS FOLLOWS:

19999.3 cu yds Cut @ 38¢	$7599.74
12617.8 cu yds Fill @ 02¢	$252.36
Culverts	$375.00
	$
	$
	$
	$
Contract Cost	$8227.10

INCIDENTAL EXPENSES:

City Engineer's Fees	$1155.00
Printing and Advertising	$45.55
Special Superintendent's compensation @ $ per day	$175.00
Incidental Expenses	$1375.55
Contract Cost	$8227.10
Total Cost	$9552.65

DIVIDED AS FOLLOWS:

DESCRIPTION	Cu yds Cut @ 38¢ per Cu yd	Cu yds Fill @ 02¢ per Cu yd	Cost of Cut Dollars	Cost of Cut Cents	Cost of Fill Dollars	Cost of Fill Cents	Cost of Culverts Dollars	Cost of Culverts Cents	Incidental Expenses Dollars	Incidental Expenses Cents	Total Assessment Dollars	Total Assessment Cents	Number of Front Feet Assessed	Number of Feet on Crossings	Rate Per Front Foot Assessed Dollars	Rate Per Front Foot Assessed Cents
Frontage	15723.6	9269.8	5974	97	185	40	375									
dit Work:																
Block 251	1861	4079	707	2	8	16										
Block 250	1169	7026	442	2	14	05										
Block 249	1009.4	488	383	57		98			1184	17	8533	65	14134.27			603753
Block 236	973	1695	369	7	3	39										
Block 237	851	5381	322	4	10	76										
Block 238	5410	1584	2105	58	3	17										
ssings:																
Alley Block 211	160	680	6	08	1	36			1	20	8	64		371.5		02687
Grand and Hornblend	330	1370	125	4	2	74			2	46	17	74		375.		0473
Grand and Olney	606	387	223	03		77			3	83	27	63		1435.05		01925
Grand and Noyes	531.2	27	201	86		05			32	53	234	44		893.5		26238
Alley Block 239		30				60				08		68		470.		00144
Grand and Morrell	175	1089	6	65	2	17			1	44	10	26		894.91		01146
Grand and Ivy	1270	3715	48	26	7	44			8	97	64	67		750.		08622
Grand and Haines	3983	213	151	35		43			24	45	176	23		1500.		11748
Grand and Gresham	280	2162	10	64	4	32			2	41	17	37		1500.		01158
Grand and Fannel	630	1380	23	94	2	76			4	30	31	00		1500.		02066
Grand and Evarts	3376	269	128	29		54			20	96	149	59		1500.		099226
Grand and Dawes	360	686	13	68	1	37			2	42	17	47		1500.		01164
Grand and Cass	952	317	36	18		63			5	93	42	74		1500.		02849
Grand and Bayard	1551	78	58	94		16			9	52	68	62		1274.		05386
Grand and Allison	307.4	54	116	81		11			18	84	135	76		1290.		10544
Alley between Allison and Ocean Front	340	500	12	[illegible]	1	[illegible]										

MARGIN

CONTRACTOR'S RETURN

STATE OF CALIFORNIA, COUNTY OF SAN DIEGO, CITY OF SAN DIEGO } ss.

J. E. Clouse being duly sworn, says that he is the agent for Clouse & Goodbody the contractor named in annexed Assessment, Diagram and Warrant; that said assessment for the total cost of certain street work upon Grand Avenue between W. line of Pendleton Street to Ocean Front in said city, as more fully described therein and in the contract for said work with said Clouse and Goodbody made by the Superintendent of Streets in said city, dated the 23rd day of May A. D. 1910, levied as therein described upon certain lots, portions of lots, or parcels of land, and the unknown owners thereof for the sum of Nine Thousand, Five Hundred Fifty Two 65/100 Dollars ($9552.65/100) payable to Clouse and Goodbody agents or assigns, was made, recorded and delivered by said Superintendent on the 27th day of September A. D. 1910, to affiant in behalf of said contractor; that there were attached to the same and delivered to the same in the same behalf, at the same time, by said Superintendent, his Diagram thereto attached, and a warrant in favor of Clouse and Goodbody for collecting said assessment, upon which warrant this return is endorsed; that in the case of all assessments therein described, but not included in the following table, affiant has, since the date last aforesaid, in the manner hereinafter described and in behalf of said contractor, made demand upon and received full payment from the owners of each and all such assessed lots and lands; and that besides all personal demands, affiant did, whenever the name of the owner of the lot is stated as "unknown," on the assessment, on the 28th day of September A. D. 1910, within thirty days from the date of said warrant; and between the hours of 9 a. m. and 4 p. m., in behalf of said contractor, enter upon each of the corresponding lots, portions of lots and parcels of land assessed, and with said certificate, assessment, diagram and warrant, and in a loud, audible voice, publicly make demands for the payment of each of said assessments from the unknown owners thereof, upon each lot, portion of lot, or parcel of land, for each of its own assessments as specified in said assessment; and that whenever he found a building, tenant or occupant upon any of said premises, besides the public demand as aforesaid, he, at the same time, in the same behalf, presenting and exhibiting said certificate, assessment, diagram and warrant, in each instance, demanded from each tenant, or occupant, for the unknown owners, separately, the payment of each of said assessments upon said premises; and in the following table he states the name of such demandee, as "tenant," or "occupant," with the word "unknown;" but that, notwithstanding said demands, the following totals of said assessed sums, each separately demanded, and also the total, remain unpaid, to-wit:

OWNERS	Assessment Number	Block	Tract or Subdivision	Lot	Front Feet	Feet on Crossing	Frontage Assessment Dollars	Frontage Assessment Cents	Crossing Assessment Dollars	Crossing Assessment Cents	Assessment Dollars	Assessment Cents	Assessment Dollars	Assessment Cents	Total Assessment Dollars	Total Assessment Cents	Demands made upon as Owners	Assessment Numbers	Date of Demand 190--	Assessment Due and Unpaid Dollars	Assessment Due and Unpaid Cents	SUBSEQUENT PAYMENTS
Unknown	1	260	PACIFIC BEACH.	1	110	27	66	41		84					67	25	Unknown	1	SEP 28 1910	67	25	PAID IN FULL Ret. on Assessment Roll
Unknown	2	260	PACIFIC BEACH.	2		27				84						84	Unknown	2	SEP 28 1910		84	PAID IN FULL Ret. on Assessment Roll
Unknown	3	260	PACIFIC BEACH.	3		27				84						84	Unknown	3	SEP 28 1910		84	PAID IN FULL Ret. on Assessment Roll
Unknown	4	260	PACIFIC BEACH.	4		27				84						84	Unknown	4	SEP 28 1910		84	PAID IN FULL Ret. on Assessment Roll
Unknown	5	260	PACIFIC BEACH.	5		27				84						84	Unknown	5	SEP 28 1910		84	PAID IN FULL Ret. on Assessment Roll
Unknown	6	227	PACIFIC BEACH.	6		27				84						84	Unknown	6	SEP 28 1910		84	PAID IN FULL Ret. on Assessment Roll
Unknown	7	227	PACIFIC BEACH.	7		27				84						84	Unknown	7	SEP 28 1910		84	PAID IN FULL Ret. on Assessment Roll
Unknown	8	227	PACIFIC BEACH.	8		27				84						84	Unknown	8	SEP 28 1910		84	PAID IN FULL Ret. on Assessment Roll
Unknown	9	227	PACIFIC BEACH.	9		27				84						84	Unknown	9	SEP 28 1910		84	PAID IN FULL Ret. on Assessment Roll
Unknown	10	227	PACIFIC BEACH.	10	110	27	66	41		84					67	25	Unknown	10	SEP 28 1910	67	25	PAID IN FULL Ret. on Assessment Roll
Unknown	11	260	PACIFIC BEACH.	11	25	15 / 25	15	09	1 / 3	58 / 88					20	55	Unknown	11	SEP 28 1910	20	55	PAID IN FULL Ret. on Assessment Roll
Unknown	12	260	PACIFIC BEACH.	12	25	25	15	09	2	63					17	72	Unknown	12	SEP 28 1910	17	72	PAID IN FULL Ret. on Assessment Roll
Unknown	13	260	PACIFIC BEACH.	13	25	25	15	09	2	63					17	72	Unknown	13	SEP 28 1910	17	72	PAID IN FULL Ret. on Assessment Roll
Unknown	14	260	PACIFIC BEACH.	14	25	25	15	09	2	63					17	72	Unknown	14	SEP 28 1910	17	72	PAID IN FULL Ret. on Assessment Roll
Unknown	15		PACIFIC BEACH.	15	25	25	15	09	2	63					17	72	Unknown	15	SEP 28 1910	17	72	PAID IN FULL Ret. on Assessment Roll

Grand Ave Pacific Bch

335

In the Matter of Grading Grand Avenue Pacific Beach from the west line of Pendleton street to the Ocean Front

ASSESSMENT NUMBER

Pursuant to Statute, I, Frank A. Salmons as Street Superintendent of the City of San Diego, in the County of San Diego and State of California, do hereby assess and apportion, as shown hereinafter and in the diagram attached hereto, upon certain lots, portions of lots, and parcels of land, fronting on Grand Avenue in said city, from the west line of Pendleton street to the ~~line of~~ Ocean Front and on streets intersecting it between said lines, the sum of Nine thousand five hundred fifty-two and 65/100 Dollars ($9552.65), to be paid to Clouse & Goodbody their agents or assigns, to cover the sum due (including incidental expenses) for the work of Grading said Grand Avenue between said lines, as said work is more particularly specified in my official contract therefor with said Clouse & Goodbody dated the 23rd day of May A. D. 1910.

All of said work has been performed and materials furnished, complying with the specifications and under my direction, and to my satisfaction and acceptance. And because the names of the owners of said assessed property are unknown to me, I herewith write the word "Unknown" opposite the number of the lot and the amount assessed thereon, and the number of each lot, portion of lot, or portion of land assessed.

TOTAL COST OF THE WORK IS $9552.65, AS FOLLOWS:

19999.3 Cu yds Cut @ 38¢	$7599.74
12617.8 Cu yds Fill @ 02¢	$252.36
Culverts	$375.00
	$
	$
	$
Contract Cost	$8227.10

INCIDENTAL EXPENSES:

City Engineer's Fees	$1155.00
Printing and Advertising	$45.55
Special Superintendent's compensation @ $ per day	$175.00
Incidental Expenses	$1375.55
Contract Cost	$8227.10
Total Cost	$9552.65

DIVIDED AS FOLLOWS:

DESCRIPTION	Cu yds Cut @ 38¢ per Cu yd	Cu yds Fill @ 02¢ per Cu yd	Cost of Cut Dollars	Cost of Cut Cents	Cost of Fill Dollars	Cost of Fill Cents	Cost of Culverts Dollars	Cost of Culverts Cents	Incidental Expenses Dollars	Incidental Expenses Cents	Total Assessment Dollars	Total Assessment Cents	Number of Front Feet Assessed	Number of Feet on Crossings	Rate Per Front Foot Assessed Dollars	Rate Per Front Foot Assessed Cents
Frontage	15723.6	9269.8	5974	97	185	40	375									
dit Work:																
Block 251	186.1	407.9	70	72	8	16										
Block 250	116.9	707.6	44	42	14	05										
Block 249	1009.4	48.8	383	57		98			1184	17	8533	65	14134.32		603753	
Block 236	97.3	169.5	36	97	3	39										
Block 237	85.1	538.1	32	34	10	76										
Block 238	541.0	158.4	205	58	3	17										
ssings:																
Alley Block 211	16.0	68.0	6	08	1	36			1	20	8	64		371.5	02687	
Grand and Hornblend	33.0	137.0	12	54	2	74			2	46	17	74		375.	0473	
Grand and Olney	60.6	38.7	23	03		77			3	83	27	63		1435.05	01925	
Grand and Noyes	531.2	2.7	201	86		05			32	53	234	44		893.5	26238	
Alley Block 239	..	30.0	..			60				08		68		470.	00144	
Grand and Morrell	17.5	108.9	6	65	2	17			1	44	10	26		894.91	01146	
Grand and Ivy	127.0	371.5	48	26	7	44			8	97	64	67		750.	08622	
Grand and Haines	398.3	21.3	151	35		43			24	45	176	23		1500.	11748	
Grand and Gresham	28.0	216.2	10	64	4	32			2	41	17	37		1500.	01158	
Grand and Fannel	63.0	138.0	23	94	2	76			4	30	31	00		1500.	02066	
Grand and Evarts	337.6	26.9	128	29		54			20	96	149	59		1500.	09976	
Grand and Dawes	36.0	68.6	13	68	1	37			2	42	17	47		1500.	01164	
Grand and Cass	95.2	31.7	36	18		63			5	93	42	74		1500.	02849	
Grand and Bayard	155.1	7.8	58	94		16			9	52	68	62		1274.	05386	
Grand and Allison	307.4	5.4	116	81		11			18	84	135	76		1290.	10524	
Alley between Allison and Ocean Front	34.0	50.0	12	92	1	00			2	24	16	16		520.	03107	

OWNERS	Assessment Number
Unknown	1
Unknown	2
Unknown	3
Unknown	4
Unknown	5
Unknown	6
Unknown	7
Unknown	8
Unknown	9
Unknown	10
Unknown	11
Unknown	12
Unknown	13
Unknown	14
Unknown	15

KNOW ALL MEN BY THESE PRESENTS, That We, JOHN E. CLOUSE and THOMAS H. GOODBODY, co-partners doing business under the firm nam and style of Clouse & Goodbody, both of the City of San Diego, Couty of San Diego, State of California, the parties of the first part, for and in consideration of the sum of Twenty six hundred ~~Twenty four 48/100~~ Dollars in gold coin of the United States of America to us in hand paid, by the San Diego Beah Company, a corporation of the same place, the party of the second part, the receipt whereof is hereby acknowledged, do by these presents grant, bargain, sell and convey, assign, transfer and set over unto the said party of the second part, its successors and assigns, all our right, title and interest in and to the Warrant, Assessment and Diagram issued by Frank A. Salmons as Street Superintendent of the City of San Diego, County of San Diego, State of California, to to said Clouse & Goodbody on the 27th day of September, A.D.1910, in the Matter of the Grading of Grand Avenue, Pacific Beach, from the West line of Pendleton Street to the Ocean Front in the City of San Diego, County of San Diego, State of California; together with all sums of money due thereon and to grow due thereon with interest, to have and to hold the same to the said San Diego Beach Company, its successors and assigns, Forever.

The said parties of the first part do hereby make, constitute and appoint the said party of the second part their true and lawful attorney, irrevocably in its name or otherwise, but at the proper cost and charges of the said party of the second part, to have, use and take all lawful ways and means for the recovery of said money and interest, and in case of payment to discharge the same as fully as the said parties of the first part might or could do, if these presents were not made.

IN WITNESS WHEREOF The said parties of the first part have hereunto set their hands this 9th day of February, A.D.1911.

T. H. Goodbody

By Clouse & Goodbody
Jno Clouse

SAM FERRY SMITH
ATTORNEY AT LAW
UNION BUILDING
SAN DIEGO, CAL.

MARGIN

CONTRACTOR'S RETURN

STATE OF CALIFORNIA,
COUNTY OF SAN DIEGO,
CITY OF SAN DIEGO. } ss.

J. E. Clouse being duly sworn, says that he is the agent for Clouse & Goodbody the contractor named in annexed Assessment, Diagram and Warrant; that said assessment for the total cost of certain street work upon Grand Avenue between the line of Pendleton Street to Ocean Front in said city, as more fully described therein and in the contract for said work with said Clouse and Goodbody made by the Superintendent of Streets in said city, dated the 23rd day of May A. D. 1910, levied as therein described upon certain lots, portions of lots, or parcels of land, and the unknown owners thereof for the sum of Nine Thousand Five Hundred Fifty Two 65/100 Dollars ($9552.65/100) payable to Clouse and Goodbody agents or assigns, was made, recorded and delivered by said Superintendent on the 27th day of September A. D. 1910, to affiant in behalf of said contractor; that there were attached to the same and delivered to the same in the same behalf, at the same time, by said Superintendent, his Diagram thereto attached, and a warrant in favor of Clouse and Goodbody for collecting said assessment, upon which warrant this return is endorsed; that in the case of all assessments therein described, but not included in the following table, affiant has, since the date last aforesaid, in the manner hereinafter described and in behalf of said contractor, made demand upon and received full payment from the owners of each and all such assessed lots and lands; and that besides all personal demands, affiant did, whenever the name of the owner of the lot is stated as "unknown," on the assessment, on the 28th day of September A. D. 1910, within thirty days from the date of said warrant; and between the hours of 9 a. m. and 4 p. m., in behalf of said contractor, enter upon each of the corresponding lots, portions of lots and parcels of land assessed, and with said certificate, assessment, diagram and warrant, and in a loud, audible voice, publicly make demands for the payment of each of said assessments from the unknown owners thereof, upon each lot, portion of lot, or parcel of land, for each of its own assessments as specified in said assessment; and that whenever he found a building, tenant or occupant upon any of said premises, besides the public demand as aforesaid, he, at the same time, in the same behalf, presenting and exhibiting said certificate, assessment, diagram and warrant, in each instance, demanded from each tenant, or occupant, for the unknown owners, separately, the payment of each of said assessments upon said premises; and in the following table he states the name of such demandee, as "tenant," or "occupant," with the word "unknown;" but that, notwithstanding said demands, the following totals of said assessed sums, each separately demanded, and also the total, remain unpaid, to-wit:

upon	Assessment Numbers	Date of Demand ....190..	Assessment Due and Unpaid Dollars	Assessment Due and Unpaid Cents	SUBSEQUENT PAYMENTS
	1	SEP 28 1910	67	25	PAID IN FULL Ret. on Assessment Roll
	2	SEP 28 1910		84	PAID IN FULL Ret. on Assessment Roll
	3	SEP 28 1910		84	PAID IN FULL Ret. on Assessment Roll
	4	SEP 28 1910		84	PAID IN FULL Ret. on Assessment Roll
	5	SEP 28 1910		84	PAID IN FULL Ret. on Assessment Roll
	6	SEP 28 1910		84	PAID IN FULL Ret. on Assessment Roll
	7	SEP 28 1910		84	PAID IN FULL Ret. on Assessment Roll
	8	SEP 28 1910		84	PAID IN FULL Ret. on Assessment Roll
	9	SEP 28 1910		84	PAID IN FULL Ret. on Assessment Roll
	10	SEP 28 1910	67	25	PAID IN FULL Ret. on Assessment Roll
	11	SEP 28 1910	20	55	PAID IN FULL Ret. on Assessment Roll
	12	SEP 28 1910	17	72	PAID IN FULL Ret. on Assessment Roll
	13	SEP 28 1910	17	78	PAID IN FULL Ret. on Assessment Roll
	14	SEP 28 1910	17	72	PAID IN FULL Ret. on Assessment Roll
	15	SEP 28 1910	17	72	PAID IN FULL Ret. on Assessment Roll

336

OWNERS	Assessment Number	Block	Tract or Subdivision	Lot	Front Feet	Feet on Crossing	Frontage Assessment Dollars	Frontage Assessment Cents	Crossing Assessment Dollars	Crossing Assessment Cents	Assessment Dollars	Assessment Cents	Assessment Dollars	Assessment Cents	Total Assessment Dollars	Total Assessment Cents	Demands made upon as Owners	Assessment Numbers	Date of Demand ----------190--	Assessment Due and Unpaid Dollars	Assessment Due and Unpaid Cents	SUBSEQUENT PAY.
Unknown	16	260	PACIFIC BEACH.	16	25	150	15	10	15	79					30	89	Unknown	16	SEP 28 1910			PAID IN FULL Ret. on Assessment Roll
Unknown	17	227	PACIFIC BEACH.	17	25	150	15	09	15	79					30	88	Unknown	17	SEP 28 1910			PAID IN FULL Ret. on Assessment Roll
Unknown	18	227	PACIFIC BEACH.	18	25	25	15	09	2	63					17	72	Unknown	18	SEP 28 1910			PAID IN FULL Ret. on Assessment Roll
Unknown	19	227	PACIFIC BEACH.	19	25	25	15	10	2	63					17	73	Unknown	19	SEP 28 1910			PAID IN FULL Certificate No. 1213
Unknown	20	227	PACIFIC BEACH.	20	25	25	15	09	2	63					17	72	Unknown	20	SEP 28 1910			PAID IN FULL Certificate No. 1213
Unknown	21	227	PACIFIC BEACH.	21	25	25	15	09	2	63					17	72	Unknown	21	SEP 28 1910			PAID IN FULL Certificate No. 1191
Unknown	22	227	PACIFIC BEACH.	22	25	15 125	15	10	158 3	88					20	56	Unknown	22	SEP 28 1910			PAID IN FULL Certificate No. 1191
Unknown	23	A	PACIFIC BEACH.	23	74	24 385	165	43	1 40	29 52					209	24	Unknown	23	SEP 28 1910			PAID IN FULL Ret. on Assessment Roll
Unknown	24	259	PACIFIC BEACH.	2		125			6	73					6	73	Unknown	24	SEP 28 1910			PAID IN FULL Ret. on Assessment Roll
Unknown	25	228	PACIFIC BEACH.	21	25	150	15	09	8	08					23	17	Unknown	25	SEP 28 1910			PAID IN FULL Ret. on Assessment Roll
Unknown	26	228	PACIFIC BEACH.	22	25	25	15	09	1	35					16	44	Unknown	26	SEP 28 1910			PAID IN FULL Ret. on Assessment Roll
Unknown	27	228	PACIFIC BEACH.	23	25	25	15	10	1	34					16	44	Unknown	27	SEP 28 1910			PAID IN FULL Ret. on Assessment Roll
Unknown	28	228	PACIFIC BEACH.	24	25	25	15	09	1	35					16	44	Unknown	28	SEP 28 1910			PAID IN FULL Ret. on Assessment Roll
Unknown	29	228	PACIFIC BEACH.	25	25	25	15	09	1	35					16	44	Unknown	29	SEP 28 1910			PAID IN FULL Ret. on Assessment Roll
Unknown	30	228	PACIFIC BEACH.	26	25	25	15	10	1	34					16	44	Unknown	30	SEP 28 1910			PAID IN FULL Ret. on Assessment Roll
Unknown	31	228	PACIFIC BEACH.	27	25	25	15	09	1	35					16	44	Unknown	31	SEP 28 1910			PAID IN FULL Certificate No. 1212
Unknown	32	228	PACIFIC BEACH.	28	25	25	15	09	1	35					16	44	Unknown	32	SEP 28 1910			PAID IN FULL Ret. on Assessment Roll
Unknown	33	228	PACIFIC BEACH.	29	25	25	15	10	1	34					16	44	Unknown	33	SEP 28 1910			PAID IN FULL Ret. on Assessment Roll
Unknown	34	228	PACIFIC BEACH.	30	25	25	15	09	1	35					16	44	Unknown	34	SEP 28 1910			PAID IN FULL Ret. on Assessment Roll
Unknown	35	228	PACIFIC BEACH.	31	25	25	15	09	2	63					17	72	Unknown	35	SEP 28 1910			PAID IN FULL Ret. on Assessment Roll
Unknown	36	228	PACIFIC BEACH.	32	25	25	15	10	2	63					17	73	Unknown	36	SEP 28 1910			PAID IN FULL Ret. on Assessment Roll
Unknown	37	228	PACIFIC BEACH.	33	25	25	15	09	2	63					17	72	Unknown	37	SEP 28 1910			PAID IN FULL Ret. on Assessment Roll
Unknown	38	228	PACIFIC BEACH.	34	25	25	15	09	2	63					17	72	Unknown	38	SEP 28 1910			PAID IN FULL Ret. on Assessment Roll
Unknown	39	228	PACIFIC BEACH.	35	25	25	15	10	2	63					17	73	Unknown	39	SEP 28 1910			PAID IN FULL Ret. on Assessment Roll
Unknown	40	228	PACIFIC BEACH.	36	25	25	15	09	2	63					17	72	Unknown	40	SEP 28 1910			PAID IN FULL Ret. on Assessment Roll
Unknown	41	228	PACIFIC BEACH.	37	25	25	15	09	2	63					17	72	Unknown	41	SEP 28 1910			PAID IN FULL Ret. on Assessment Roll
Unknown	42	228	PACIFIC BEACH.	38	25	25	15	10	2	63					17	73	Unknown	42	SEP 28 1910			PAID IN FULL Ret. on Assessment Roll
Unknown	43	228	PACIFIC BEACH.	39	25	25	15	09	2	63					17	72	Unknown	43	SEP 28 1910			PAID IN FULL Certificate No. 2497
Unknown	44	228	PACIFIC BEACH.	40	25	150	15	09	15	79					30	88	Unknown	44	SEP 28 1910			PAID IN FULL Certificate No. 2497
Unknown	45	258	PACIFIC BEACH.	1	25	150	15	10	8	08					23	18	Unknown	45	SEP 28 1910			PAID IN FULL Ret. on Assessment Roll
Unknown	46	258	PACIFIC BEACH.	2	25	25	15	09	1	35					16	44	Unknown	46	SEP 28 1910			PAID IN FULL Ret. on Assessment Roll
Unknown	47	258	PACIFIC BEACH.	3	25	25	15	09	1	35					16	44	Unknown	47	SEP 28 1910			PAID IN FULL 1235
Unknown	48	258	PACIFIC BEACH.	4	25	25	15	10	1	34					16	44	Unknown	48	SEP 28 1910			PAID IN FULL 1235
Unknown	49	258	PACIFIC BEACH.	5	25	25	15	09	1	35					16	44	Unknown	49	SEP 28 1910			PAID IN FULL Ret. on Assessment Roll
Unknown	50	258	PACIFIC BEACH.	6	25	25	15	09	1	35					16	44	Unknown	50	SEP 28 1910			PAID IN FULL Ret. on Assessment Roll
Unknown	51	258	PACIFIC BEACH.	7	25	25	15	10	1	34					16	44	Unknown	51	SEP 28 1910			PAID IN FULL Ret. on Assessment Roll
Unknown	52	258	PACIFIC BEACH.	8	25	25	15	09	1	35					16	44	Unknown	52	SEP 28 1910			PAID IN FULL Ret. on Assessment Roll
Unknown	53	258	PACIFIC BEACH.	9	25	25	15	09	1	35					16	44	Unknown	53	SEP 28 1910			PAID IN FULL Ret. on Assessment Roll
Unknown	54	258	PACIFIC BEACH.	10	25	25	15	10	1	34					16	44	Unknown	54	SEP 28 1910			PAID IN FULL Ret. on Assessment Roll
Unknown	55	258	PACIFIC BEACH.	11	25	25	15	09		71					15	80	Unknown	55	SEP 28 1910			PAID IN FULL Ret. on Assessment Roll
Unknown	56	258	PACIFIC BEACH.	12	25	25	15	09		71					15	80	Unknown	56	SEP 28 1910			PAID IN FULL Ret. on Assessment Roll
Unknown	57	258	PACIFIC BEACH.	13	25	25	15	10		71					15	81	Unknown	57	SEP 28 1910			PAID IN FULL Ret. on Assessment Roll
Unknown	58	258	PACIFIC BEACH.	14	25	25	15	09		71					15	80	Unknown	58	SEP 28 1910			PAID IN FULL Ret. on Assessment Roll
Unknown	59	258	PACIFIC BEACH.	15	25	25	15	09		71					15	80	Unknown	59	SEP 28 1910			PAID IN FULL Certificate No. 1235
Unknown	60	258	PACIFIC BEACH.	16	25	25	15	10		71					15	81	Unknown	60	SEP 28 1910			PAID IN FULL Certificate No. 1235
Unknown	61	258	PACIFIC BEACH.	17	25	25	15	09		71					15	80	Unknown	61	SEP 28 1910			PAID IN FULL Certificate No. 1235
Unknown	62	258	PACIFIC BEACH.	18	25	25	15	09		71					15	80	Unknown	62	SEP 28 1910			PAID IN FULL Certificate No. 1235
Unknown	63	258	PACIFIC BEACH.	19	25	25	15	10		71					15	81	Unknown	63	SEP 28 1910			PAID IN FULL Certificate No. 1235
Unknown	64	258	PACIFIC BEACH.	20	25	25	15	09	4	28					19	37	Unknown	64	SEP 28 1910			PAID IN FULL Certificate No. 1235
Unknown	65	229	PACIFIC BEACH.	21	25	25	15	09	4	28					19	37	Unknown	65	SEP 28 1910			19.37 Paid on STREETS.
Unknown	66	229	PACIFIC BEACH.	22	25	25	15	10		71					15	81	Unknown	66	SEP 28 1910			15.81 Paid on STREETS.
Unknown	67	229	PACIFIC BEACH.	23	25	25	15	09		71					15	80	Unknown	67	SEP 28 1910			15.80 Paid on STREETS.
Unknown	68	229	PACIFIC BEACH.	24	25	25	15	09		71					15	80	Unknown	68	SEP 28 1910			PAID IN FULL Certificate No. 1195
Unknown	69	229	PACIFIC BEACH.	25	25	25	15	10		71					15	81	Unknown	69	SEP 28 1910			PAID IN FULL Certificate No. 1383

Owners	Assessment Number	Block	Tract or Subdivision	Lot	Front Feet	Feet on Crossing	Frontage Assessment Dollars	Frontage Assessment Cents	Crossing Assessment Dollars	Crossing Assessment Cents	Assessment Dollars	Assessment Cents	Assessment Dollars	Assessment Cents	Total Assessment Dollars	Total Assessment Cents	Demands made upon as Owners	Assessment Numbers	Date of Demand	Assessment Due and Unpaid Dollars	Assessment Due and Unpaid Cents	Subsequent Payments
Unknown	70	229	PACIFIC BEACH.	26	25	25	15	09		71					15	80	Unknown	70	SEP 28 1910	15	80	PAID IN FULL CERTIFICATE NO. 1383
Unknown	71	229	PACIFIC BEACH.	27	25	25	15	09		71					15	80	Unknown	71	SEP 28 1910	15	80	PAID IN FULL CERTIFICATE NO. 1192
Unknown	72	229	PACIFIC BEACH.	28	25	25	15	10		71					15	81	Unknown	72	SEP 28 1910	15	81	PAID IN FULL CERTIFICATE NO. 1192
Unknown	73	229	PACIFIC BEACH.	29	25	25	15	09		71					15	80	Unknown	73	SEP 28 1910	15	80	PAID IN FULL CERTIFICATE NO. 1192
Unknown	74	229	PACIFIC BEACH.	30	25	25	15	09		71					15	80	Unknown	74	SEP 28 1910	15	80	PAID IN FULL CERTIFICATE NO. 1192
Unknown	75	229	PACIFIC BEACH.	31	25	25	15	10	1	34					16	44	Unknown	75	SEP 28 1910	16	44	PAID IN FULL CERTIFICATE NO. 1192
Unknown	76	229	PACIFIC BEACH.	32	25	25	15	09	1	35					16	44	Unknown	76	SEP 28 1910	16	44	PAID IN FULL CERTIFICATE NO. 1192
Unknown	77	229	PACIFIC BEACH.	33	25	25	15	09	1	35					16	44	Unknown	77	SEP 28 1910	16	44	PAID IN FULL CERTIFICATE NO. 1285
Unknown	78	229	PACIFIC BEACH.	34	25	25	15	10	1	34					16	44	Unknown	78	SEP 28 1910	16	44	PAID IN FULL CERTIFICATE NO. 1285
Unknown	79	229	PACIFIC BEACH.	25	25	25	15	09	1	35					16	44	Unknown	79	SEP 28 1910	16	44	PAID IN FULL RET. ON ASSESSMENT ROLL
Unknown	80	229	PACIFIC BEACH.	36	25	25	15	09	1	35					16	44	Unknown	80	SEP 28 1910	16	44	PAID IN FULL RET. ON ASSESSMENT ROLL
Unknown	81	229	PACIFIC BEACH.	37	25	25	15	10	1	34					16	44	Unknown	81	SEP 28 1910	16	44	PAID IN FULL Ret. on Assessment Roll
Unknown	82	229	PACIFIC BEACH.	38	25	25	15	09	1	35					16	44	Unknown	82	SEP 28 1910	16	44	PAID IN FULL Ret. on Assessment Roll
Unknown	83	229	PACIFIC BEACH.	39	25	25	15	09	1	35					16	44	Unknown	83	SEP 28 1910	16	44	PAID IN FULL Ret. on Assessment Roll
Unknown	84	229	PACIFIC BEACH.	40	25	150	15	10	8	08					23	18	Unknown	84	SEP 28 1910	23	18	PAID IN FULL Ret. on Assessment Roll
Unknown	85	257	PACIFIC BEACH.	1	25	150	15	09	4	28					19	37	Unknown	85	SEP 28 1910	19	37	PAID IN FULL CERTIFICATE NO. 1214
Unknown	86	257	PACIFIC BEACH.	2	25	25	15	09		72					15	81	Unknown	86	SEP 28 1910	15	81	PAID IN FULL CERTIFICATE NO. 1214
Unknown	87	257	PACIFIC BEACH.	3	25	25	15	10		71					15	81	Unknown	87	SEP 28 1910	15	81	PAID IN FULL CERTIFICATE NO. 1214
Unknown	88	257	PACIFIC BEACH.	4	25	25	15	09		72					15	81	Unknown	88	SEP 28 1910	15	81	PAID IN FULL CERTIFICATE NO. 1214
Unknown	89	257	PACIFIC BEACH.	5	25	25	15	09		72					15	81	Unknown	89	SEP 28 1910	15	81	PAID IN FULL CERTIFICATE NO. 1482
Unknown	90	257	PACIFIC BEACH.	6	25	25	15	10		71					15	81	Unknown	90	SEP 28 1910	15	81	PAID IN FULL CERTIFICATE NO. 1482
Unknown	91	257	PACIFIC BEACH.	7	25	25	15	09		72					15	81	Unknown	91	SEP 28 1910	15	81	PAID IN FULL RET. ON ASSESSMENT ROLL
Unknown	92	257	PACIFIC BEACH.	8	25	25	15	09		72					15	81	Unknown	92	SEP 28 1910	15	81	PAID IN FULL RET. ON ASSESSMENT ROLL
Unknown	93	257	PACIFIC BEACH.	9	25	25	15	10		71					15	81	Unknown	93	SEP 28 1910	15	81	PAID IN FULL RET. ON ASSESSMENT ROLL
Unknown	94	257	PACIFIC BEACH.	10	25	25	15	09		72					15	81	Unknown	94	SEP 28 1910	15	81	PAID IN FULL RET. ON ASSESSMENT ROLL
Unknown	95	257	PACIFIC BEACH.	11	25	25	15	09		29					15	38	Unknown	95	SEP 28 1910	15	38	PAID IN FULL Ret. on Assessment Roll
Unknown	96	257	PACIFIC BEACH.	12	25	25	15	10		29					15	39	Unknown	96	SEP 28 1910	15	39	PAID IN FULL Ret. on Assessment Roll
Unknown	97	257	PACIFIC BEACH.	13	25	25	15	09		29					15	38	Unknown	97	SEP 28 1910	15	38	PAID IN FULL CERTIFICATE NO. 1214
Unknown	98	257	PACIFIC BEACH.	14	25	25	15	09		29					15	38	Unknown	98	SEP 28 1910	15	38	PAID IN FULL CERTIFICATE NO. 1214
Unknown	99	257	PACIFIC BEACH.	15	25	25	15	10		29					15	39	Unknown	99	SEP 28 1910	15	39	PAID IN FULL RET. ON ASSESSMENT ROLL
Unknown	100	257	PACIFIC BEACH.	16	25	25	15	09		29					15	38	Unknown	100	SEP 28 1910	15	38	PAID IN FULL RET. ON ASSESSMENT ROLL
Unknown	101	257	PACIFIC BEACH.	17	25	25	15	09		29					15	38	Unknown	101	SEP 28 1910	15	38	PAID IN FULL RET. ON ASSESSMENT ROLL
Unknown	102	257	PACIFIC BEACH.	18	25	25	15	10		29					15	39	Unknown	102	SEP 28 1910	15	39	PAID IN FULL RET. ON ASSESSMENT ROLL
Unknown	103	257	PACIFIC BEACH.	19	25	25	15	09		29					15	38	Unknown	103	SEP 28 1910	15	38	PAID IN FULL RET. ON ASSESSMENT ROLL CERTIFICATE NO.
Unknown	104	257	PACIFIC BEACH.	20	25	150	15	09	1	75					16	84	Unknown	104	SEP 28 1910	16	84	PAID IN FULL RET. ON ASSESSMENT ROLL
Unknown	105	230	PACIFIC BEACH.	21	25	150	15	10	1	75					16	85	Unknown	105	SEP 28 1910	16	85	PAID IN FULL RET. ON ASSESSMENT ROLL
Unknown	106	230	PACIFIC BEACH.	22	25	25	15	09		29					15	38	Unknown	106	SEP 28 1910	15	38	PAID IN FULL RET. ON ASSESSMENT ROLL
Unknown	107	230	PACIFIC BEACH.	23	25	25	15	09		29					15	38	Unknown	107	SEP 28 1910	15	38	PAID IN FULL CERTIFICATE NO. 1494
Unknown	108	230	PACIFIC BEACH.	24	25	25	15	10		29					15	39	Unknown	108	SEP 28 1910	15	39	PAID IN FULL CERTIFICATE NO. 1494
Unknown	109	230	PACIFIC BEACH.	25	25	25	15	09		29					15	38	Unknown	109	SEP 28 1910	15	38	PAID IN FULL RET. ON ASSESSMENT ROLL
Unknown	110	230	PACIFIC BEACH.	26	25	25	15	09		29					15	38	Unknown	110	SEP 28 1910	15	38	PAID IN FULL RET. ON ASSESSMENT ROLL
Unknown	111	230	PACIFIC BEACH.	27	25	25	15	10		29					15	39	Unknown	111	SEP 28 1910	15	39	PAID IN FULL RET. ON ASSESSMENT ROLL
Unknown	112	230	PACIFIC BEACH.	28	25	25	15	09		29					15	38	Unknown	112	SEP 28 1910	15	38	PAID IN FULL RET. ON ASSESSMENT ROLL
Unknown	113	230	PACIFIC BEACH.	29	25	25	15	09		29					15	38	Unknown	113	SEP 28 1910	15	38	PAID IN FULL RET. ON ASSESSMENT ROLL
Unknown	114	230	PACIFIC BEACH.	30	25	25	15	10		29					15	39	Unknown	114	SEP 28 1910	15	39	Paid in full # 1239
Unknown	115	230	PACIFIC BEACH.	31	25	25	15	09		71					15	80	Unknown	115	SEP 28 1910	15	80	Paid in full # 1239
Unknown	116	230	PACIFIC BEACH.	32	25	25	15	09		71					15	80	Unknown	116	SEP 28 1910	15	80	Paid in full # 1239
Unknown	117	230	PACIFIC BEACH.	33	25	25	15	10		71					15	81	Unknown	117	SEP 28 1910	15	81	PAID IN FULL RET. ON ASSESSMENT ROLL
Unknown	118	230	PACIFIC BEACH.	34	25	25	15	09		71					15	80	Unknown	118	SEP 28 1910	15	80	PAID IN FULL RET. ON ASSESSMENT ROLL
Unknown	119	230	PACIFIC BEACH.	35	25	25	15	09		71					15	80	Unknown	119	SEP 28 1910	15	80	PAID IN FULL RET. ON ASSESSMENT ROLL
Unknown	120	230	PACIFIC BEACH.	36	25	25	15	10		71					15	81	Unknown	120	SEP 28 1910	15	81	PAID IN FULL RET. ON ASSESSMENT ROLL
Unknown	121	230	PACIFIC BEACH.	37	25	25	15	09		71					15	80	Unknown	121	SEP 28 1910	15	80	PAID IN FULL RET. ON ASSESSMENT ROLL
Unknown	122	230	PACIFIC BEACH.	38	25	25	15	09		71					15	80	Unknown	122	SEP 28 1910	15	80	PAID IN FULL RET. ON ASSESSMENT ROLL
Unknown	123	230	PACIFIC BEACH.	39	25	25	15	10		71					15	81	Unknown	123	SEP 28 1910	15	81	PAID IN FULL Ret. on Assessment Roll

338

OWNERS	Assessment Number	Block	Tract or Subdivision	Lot	Front Feet	Feet on Crossing	Frontage Assessment Dollars	Frontage Assessment Cents	Crossing Assessment Dollars	Crossing Assessment Cents	Assessment Dollars	Assessment Cents	Assessment Dollars	Assessment Cents	Total Assessment Dollars	Total Assessment Cents	Demands made upon as Owners	Assessment Numbers	Date of Demand 190	Assessment Due and Unpaid Dollars	Assessment Due and Unpaid Cents	Subsequent Payments
Unknown	124	230	PACIFIC BEACH.	40	25	150	15	09	4	28					19	37	Unknown	124	SEP 28 1910	19	37	PAID IN FULL Ret. on Assessment Roll
Unknown	125	256	PACIFIC BEACH.	1	25	150	15	09	1	75					16	84	Unknown	125	SEP 28 1910	16	84	PAID IN FULL Ret. on Assessment Roll
Unknown	126	256	PACIFIC BEACH.	2	25	25	15	10		29					15	39	Unknown	126	SEP 28 1910	15	39	PAID IN FULL Ret. on Assessment Roll
Unknown	127	256	PACIFIC BEACH.	3	25	25	15	09		29					15	38	Unknown	127	SEP 28 1910	15	38	PAID IN FULL Ret. on Assessment Roll
Unknown	128	256	PACIFIC BEACH.	4	25	25	15	09		29					15	38	Unknown	128	SEP 28 1910	15	38	PAID IN FULL Ret. on Assessment Roll
Unknown	129	256	PACIFIC BEACH.	5	25	25	15	10		29					15	39	Unknown	129	SEP 28 1910	15	39	PAID IN FULL Ret. on Assessment Roll
Unknown	130	256	PACIFIC BEACH.	6	25	25	15	09		29					15	38	Unknown	130	SEP 28 1910	15	38	PAID IN FULL Ret. on Assessment Roll
Unknown	131	256	PACIFIC BEACH.	7	25	25	15	09		29					15	38	Unknown	131	SEP 28 1910	15	38	PAID IN FULL Ret. on Assessment Roll
Unknown	132	256	PACIFIC BEACH.	8	25	25	15	10		29					15	39	Unknown	132	SEP 28 1910	15	39	PAID IN FULL Ret. on Assessment Roll
Unknown	133	256	PACIFIC BEACH.	9	25	25	15	09		29					15	38	Unknown	133	SEP 28 1910	15	38	PAID IN FULL Ret. on Assessment Roll
Unknown	134	256	PACIFIC BEACH.	10	25	25	15	09		29					15	38	Unknown	134	SEP 28 1910	15	38	PAID IN FULL Ret. on Assessment Roll
Unknown	135	256	PACIFIC BEACH.	11	25	25	15	10	2	49					17	59	Unknown	135	SEP 28 1910	17	59	PAID IN FULL Ret. on Assessment Roll
Unknown	136	256	PACIFIC BEACH.	12	25	25	15	09	2	49					17	58	Unknown	136	SEP 28 1910	17	58	PAID IN FULL Ret. on Assessment Roll
Unknown	137	256	PACIFIC BEACH.	13	25	25	15	09	2	50					17	59	Unknown	137	SEP 28 1910	17	59	PAID IN FULL CERTIFICATE NO. 1423
Unknown	138	256	PACIFIC BEACH.	14	25	25	15	10	2	49					17	59	Unknown	138	SEP 28 1910	17	59	PAID IN FULL CERTIFICATE NO. 1423
Unknown	139	256	PACIFIC BEACH.	15	25	25	15	09	2	49					17	58	Unknown	139	SEP 28 1910	17	58	PAID IN FULL Ret. on Assessment Roll
Unknown	140	256	PACIFIC BEACH.	16	25	25	15	09	2	50					17	59	Unknown	140	SEP 28 1910	17	59	PAID IN FULL Ret. on Assessment Roll
Unknown	141	256	PACIFIC BEACH.	17	25	25	15	10	2	49					17	59	Unknown	141	SEP 28 1910	17	59	PAID IN FULL Ret. on Assessment Roll
Unknown	142	256	PACIFIC BEACH.	18	25	25	15	09	2	49					17	58	Unknown	142	SEP 28 1910	17	58	PAID IN FULL Ret. on Assessment Roll
Unknown	143	256	PACIFIC BEACH.	19	25	25	15	09	2	50					17	59	Unknown	143	SEP 28 1910	17	59	PAID IN FULL Ret. on Assessment Roll
Unknown	144	256	PACIFIC BEACH.	20	25	150	15	10	14	96					30	06	Unknown	144	SEP 28 1910	30	06	PAID IN FULL Ret. on Assessment Roll
Unknown	145	231	PACIFIC BEACH.	21	25	150	15	09	14	96					30	05	Unknown	145	SEP 28 1910	30	05	PAID IN FULL Ret. on Assessment Roll
Unknown	146	231	PACIFIC BEACH.	22	25	25	15	09	2	49					17	58	Unknown	146	SEP 28 1910	17	58	PAID IN FULL Ret. on Assessment Roll
Unknown	147	231	PACIFIC BEACH.	23	25	25	15	10	2	49					17	59	Unknown	147	SEP 28 1910	17	59	PAID IN FULL Ret. on Assessment Roll
Unknown	148	231	PACIFIC BEACH.	24	25	25	15	09	2	50					17	59	Unknown	148	SEP 28 1910	17	59	PAID IN FULL Ret. on Assessment Roll
Unknown	149	231	PACIFIC BEACH.	25	25	25	15	09	2	49					17	58	Unknown	149	SEP 28 1910	17	58	PAID IN FULL Ret. on Assessment Roll
Unknown	150	231	PACIFIC BEACH.	26	25	25	15	10	2	49					17	59	Unknown	150	SEP 28 1910	17	59	PAID IN FULL Ret. on Assessment Roll
Unknown	151	231	PACIFIC BEACH.	27	25	25	15	09	2	50					17	59	Unknown	151	SEP 28 1910	17	59	PAID IN FULL CERTIFICATE NO. 1174
Unknown	152	231	PACIFIC BEACH.	28	25	25	15	09	2	49					17	58	Unknown	152	SEP 28 1910	17	58	PAID IN FULL CERTIFICATE NO. 1174
Unknown	153	231	PACIFIC BEACH.	29	25	25	15	10	2	49					17	59	Unknown	153	SEP 28 1910	17	59	PAID IN FULL Ret. on Assessment Roll
Unknown	154	231	PACIFIC BEACH.	30	25	25	15	09	2	50					17	59	Unknown	154	SEP 28 1910	17	59	PAID IN FULL Ret. on Assessment Roll
Unknown	155	231	PACIFIC BEACH.	31	25	25	15	09		30					15	39	Unknown	155	SEP 28 1910	15	39	PAID IN FULL Ret. on Assessment Roll
Unknown	156	231	PACIFIC BEACH.	32	25	25	15	10		29					15	39	Unknown	156	SEP 28 1910	15	39	PAID IN FULL Ret. on Assessment Roll
Unknown	157	231	PACIFIC BEACH.	33	25	25	15	09		30					15	39	Unknown	157	SEP 28 1910	15	39	PAID IN FULL Ret. on Assessment Roll
Unknown	158	231	PACIFIC BEACH.	34	25	25	15	09		29					15	38	Unknown	158	SEP 28 1910	15	38	PAID IN FULL Ret. on Assessment Roll
Unknown	159	231	PACIFIC BEACH.	35	25	25	15	10		30					15	40	Unknown	159	SEP 28 1910	15	40	PAID IN FULL Ret. on Assessment Roll
Unknown	160	231	PACIFIC BEACH.	36	25	25	15	09		29					15	38	Unknown	160	SEP 28 1910	15	38	PAID IN FULL Ret. on Assessment Roll
Unknown	161	231	PACIFIC BEACH.	37	25	25	15	09		29					15	38	Unknown	161	SEP 28 1910	15	38	PAID IN FULL Ret. on Assessment Roll
Unknown	162	231	PACIFIC BEACH.	38	25	25	15	10		29					15	39	Unknown	162	SEP 28 1910	15	39	PAID IN FULL Ret. on Assessment Roll
Unknown	163	231	PACIFIC BEACH.	39	25	25	15	09		29					15	38	Unknown	163	SEP 28 1910	15	38	PAID IN FULL Ret. on Assessment Roll
Unknown	164	231	PACIFIC BEACH.	40	25	150	15	09	1	75					16	84	Unknown	164	SEP 28 1910	16	84	PAID IN FULL Ret. on Assessment Roll
Unknown	165	255	PACIFIC BEACH.	1	25	150	15	10	14	96					30	06	Unknown	165	SEP 28 1910	30	06	PAID IN FULL CERTIFICATE NO. 1169
Unknown	166	255	PACIFIC BEACH.	2	25	25	15	09	2	49					17	58	Unknown	166	SEP 28 1910	17	58	PAID IN FULL CERTIFICATE NO. 1169
Unknown	167	255	PACIFIC BEACH.	3	25	25	15	09	2	49					17	58	Unknown	167	SEP 28 1910	17	58	PAID IN FULL Ret. on Assessment Roll
Unknown	168	255	PACIFIC BEACH.	4	25	25	15	10	2	50					17	60	Unknown	168	SEP 28 1910	17	60	PAID IN FULL Ret. on Assessment Roll
Unknown	169	255	PACIFIC BEACH.	5	25	25	15	09	2	49					17	58	Unknown	169	SEP 28 1910	17	58	PAID IN FULL CERTIFICATE NO. 1189
Unknown	170	255	PACIFIC BEACH.	6	25	25	15	09	2	49					17	58	Unknown	170	SEP 28 1910	17	58	PAID IN FULL CERTIFICATE NO. 1189
Unknown	171	255	PACIFIC BEACH.	7	25	25	15	10	2	50					17	60	Unknown	171	SEP 28 1910	17	60	PAID IN FULL CERTIFICATE NO. 1359
Unknown	172	255	PACIFIC BEACH.	8	25	25	15	09	2	49					17	58	Unknown	172	SEP 28 1910	17	58	PAID IN FULL CERTIFICATE NO. 1359
Unknown	173	255	PACIFIC BEACH.	9	25	25	15	09	2	49					17	58	Unknown	173	SEP 28 1910	17	58	PAID IN FULL Ret. on Assessment Roll
Unknown	174	255	PACIFIC BEACH.	10	25	25	15	10	2	50					17	60	Unknown	174	SEP 28 1910	17	60	PAID IN FULL Ret. on Assessment Roll
Unknown	175	255	PACIFIC BEACH.	11	25	25	15	09		52					15	61	Unknown	175	SEP 28 1910	15	61	PAID IN FULL Ret. on Assessment Roll
Unknown	176	255	PACIFIC BEACH.	12	25	25	15	09		52					15	61	Unknown	176	SEP 28 1910	15	61	PAID IN FULL Ret. on Assessment Roll
Unknown	177	255	PACIFIC BEACH.	13	25	25	15	10		51					15	61	Unknown	177	SEP 28 1910	15	61	PAID IN FULL Ret. on Assessment Roll

OWNERS	Assessment Number	Block	Tract or Subdivision	Lot	Front Feet	Feet on Crossing	Frontage Assessment Dollars	Frontage Assessment Cents	Crossing Assessment Dollars	Crossing Assessment Cents	Assessment Dollars	Assessment Cents	Assessment Dollars	Assessment Cents	Total Assessment Dollars	Total Assessment Cents	Demands made upon as Owners	Assessment Numbers	Date of Demand ..... 190....	Assessment Due and Unpaid Dollars	Assessment Due and Unpaid Cents	Subsequent Payments
Unknown	178	255	PACIFIC BEACH.	14	25	25	15	09		52					15	61	Unknown	178	SEP 28 1910	15	61	PAID IN FULL RET. ON ASSESSMENT ROLL
Unknown	179	255	PACIFIC BEACH.	15	25	25	15	09		52					15	61	Unknown	179	SEP 28 1910	15	61	PAID IN FULL Ret. on Assessment Roll
Unknown	180	255	PACIFIC BEACH.	16	25	25	15	10		51					15	61	Unknown	180	SEP 28 1910	15	61	PAID IN FULL RET. ON ASSESSMENT ROLL
Unknown	181	255	PACIFIC BEACH.	17	25	25	15	09		52					15	61	Unknown	181	SEP 28 1910	15	61	PAID IN FULL RET. ON ASSESSMENT ROLL
Unknown	182	255	PACIFIC BEACH.	18	25	25	15	09		52					15	61	Unknown	182	SEP 28 1910	15	61	PAID IN FULL RET. ON ASSESSMENT ROLL
Unknown	183	255	PACIFIC BEACH.	19	25	25	15	10		51					15	61	Unknown	183	SEP 28 1910	15	61	PAID IN FULL RET. ON ASSESSMENT ROLL
Unknown	184	255	PACIFIC BEACH.	20	25	150	15	09	3	10					18	19	Unknown	184	SEP 28 1910	18	19	PAID IN FULL Ret. on Assessment Roll
Unknown	185	232	PACIFIC BEACH.	21	25	150	15	09	3	10					18	19	Unknown	185	SEP 28 1910	18	19	PAID IN FULL RET. ON ASSESSMENT ROLL
Unknown	186	232	PACIFIC BEACH.	22	25	25	15	10		51					15	61	Unknown	186	SEP 28 1910	15	61	PAID IN FULL RET. ON ASSESSMENT ROLL
Unknown	187	232	PACIFIC BEACH.	23	25	25	15	09		52					15	61	Unknown	187	SEP 28 1910	15	61	PAID IN FULL Ret. on Assessment Roll
Unknown	188	232	PACIFIC BEACH.	24	25	25	15	09		52					15	61	Unknown	188	SEP 28 1910	15	61	PAID IN FULL Ret. on Assessment Roll
Unknown	189	232	PACIFIC BEACH.	25	25	25	15	10		51					15	61	Unknown	189	SEP 28 1910	15	61	PAID IN FULL RET. ON ASSESSMENT ROLL
Unknown	190	232	PACIFIC BEACH.	26	25	25	15	09		52					15	61	Unknown	190	SEP 28 1910	15	61	PAID IN FULL RET. ON ASSESSMENT ROLL
Unknown	191	232	PACIFIC BEACH.	27	25	25	15	09		52					15	61	Unknown	191	SEP 28 1910	15	61	PAID IN FULL RET. ON ASSESSMENT ROLL
Unknown	192	232	PACIFIC BEACH.	28	25	25	15	10		51					15	61	Unknown	192	SEP 28 1910	15	61	PAID IN FULL RET. ON ASSESSMENT ROLL
Unknown	193	232	PACIFIC BEACH.	29	25	25	15	09		52					15	61	Unknown	193	SEP 28 1910	15	61	PAID IN FULL CERTIFICATE NO. 1179
Unknown	194	232	PACIFIC BEACH.	30	25	25	15	09		52					15	61	Unknown	194	SEP 28 1910	15	61	PAID IN FULL CERTIFICATE NO. 1179
Unknown	195	232	PACIFIC BEACH.	31	25	25	15	10		50					17	60	Unknown	195	SEP 28 1910	17	60	PAID IN FULL CERTIFICATE NO. 1386
Unknown	196	232	PACIFIC BEACH.	32	25	25	15	09		49					17	58	Unknown	196	SEP 28 1910	17	58	PAID IN FULL CERTIFICATE NO. 1386
Unknown	197	232	PACIFIC BEACH.	33	25	25	15	09		49					17	58	Unknown	197	SEP 28 1910	17	58	PAID IN FULL Ret. on Assessment Roll
Unknown	198	232	PACIFIC BEACH.	34	25	25	15	10		50					17	60	Unknown	198	SEP 28 1910	17	60	PAID IN FULL Ret. on Assessment Roll
Unknown	199	232	PACIFIC BEACH.	35	25	25	15	09		49					17	58	Unknown	199	SEP 28 1910	17	58	PAID IN FULL CERTIFICATE NO. 1379
Unknown	200	232	PACIFIC BEACH.	36	25	25	15	09		49					17	58	Unknown	200	SEP 28 1910	17	58	PAID IN FULL CERTIFICATE NO. 1379
Unknown	201	232	PACIFIC BEACH.	37	25	25	15	10		49					17	59	Unknown	201	SEP 28 1910	17	59	PAID IN FULL RET. ON ASSESSMENT ROLL
Unknown	202	232	PACIFIC BEACH.	38	25	25	15	09		49					17	58	Unknown	202	SEP 28 1910	17	58	PAID IN FULL RET. ON ASSESSMENT ROLL
Unknown	203	232	PACIFIC BEACH.	39	25	25	15	09		49					17	58	Unknown	203	SEP 28 1910	17	58	PAID IN FULL RET. ON ASSESSMENT ROLL
Unknown	204	232	PACIFIC BEACH.	40	25	150	15	10	14	96					30	06	Unknown	204	SEP 28 1910	30	06	PAID IN FULL RET. ON ASSESSMENT ROLL
Unknown	205	254	PACIFIC BEACH.	1	25	150	15	09	3	10					18	19	Unknown	205	SEP 28 1910	18	19	CONCLUSIVELY PRESUMED PAID SUPT. OF STREET
Unknown	206	254	PACIFIC BEACH.	2	25	25	15	09		52					15	61	Unknown	206	SEP 28 1910	15	61	CONCLUSIVELY PRESUMED PAID SUPT. OF STREET
Unknown	207	254	PACIFIC BEACH.	3	25	25	15	10		51					15	61	Unknown	207	SEP 28 1910	15	61	CONCLUSIVELY PRESUMED PAID SUPT. OF STREET
Unknown	208	254	PACIFIC BEACH.	4	25	25	15	09		52					15	61	Unknown	208	SEP 28 1910	15	61	SUPT. OF STREET
Unknown	209	254	PACIFIC BEACH.	5	25	25	15	09		52					15	61	Unknown	209	SEP 28 1910	15	61	SUPT. OF STREET
Unknown	210	254	PACIFIC BEACH.	6	25	25	15	10		51					15	61	Unknown	210	SEP 28 1910	15	61	SUPT. OF STREET
Unknown	211	254	PACIFIC BEACH.	7	25	25	15	09		52					15	61	Unknown	211	SEP 28 1910	15	61	SUPT. OF STREET
Unknown	212	254	PACIFIC BEACH.	8	25	25	15	09		52					15	61	Unknown	212	SEP 28 1910	15	61	SUPT. OF STREET
Unknown	213	254	PACIFIC BEACH.	9	25	25	15	10		51					15	61	Unknown	213	SEP 28 1910	15	61	SUPT. OF STREET
Unknown	214	254	PACIFIC BEACH.	10	25	25	15	09		52					15	61	Unknown	214	SEP 28 1910	15	61	SUPT. OF STREET
Unknown	215	254	PACIFIC BEACH.	11	25	25	15	09		29					15	38	Unknown	215	SEP 28 1910	15	38	SUPT. OF STREET
Unknown	216	254	PACIFIC BEACH.	12	25	25	15	10		29					15	39	Unknown	216	SEP 28 1910	15	39	SUPT. OF STREET
Unknown	217	254	PACIFIC BEACH.	13	25	25	15	09		29					15	38	Unknown	217	SEP 28 1910	15	38	SUPT. OF STREET
Unknown	218	254	PACIFIC BEACH.	14	25	25	15	09		29					15	38	Unknown	218	SEP 28 1910	15	38	SUPT. OF STREET
Unknown	219	254	PACIFIC BEACH.	15	25	25	15	10		29					15	39	Unknown	219	SEP 28 1910	15	39	SUPT. OF STREET
Unknown	220	254	PACIFIC BEACH.	16	25	25	15	09		29					15	38	Unknown	220	SEP 28 1910	15	38	SUPT. OF STREET
Unknown	221	254	PACIFIC BEACH.	17	25	25	15	09		29					15	38	Unknown	221	SEP 28 1910	15	38	SUPT. OF STREET
Unknown	222	254	PACIFIC BEACH.	18	25	25	15	10		29					15	39	Unknown	222	SEP 28 1910	15	39	PAID IN FULL RET. ON ASSESSMENT ROLL
Unknown	223	254	PACIFIC BEACH.	19	25	25	15	09		29					15	38	Unknown	223	SEP 28 1910	15	38	PAID IN FULL RET. ON ASSESSMENT ROLL
Unknown	224	254	PACIFIC BEACH.	20	25	150	15	09	1	73					16	82	Unknown	224	SEP 28 1910	16	82	PAID IN FULL CERTIFICATE NO. 1199
Unknown	225	233	PACIFIC BEACH.	21	25	150	15	10	1	73					16	83	Unknown	225	SEP 28 1910	16	83	PAID IN FULL RET. ON ASSESSMENT ROLL
Unknown	226	233	PACIFIC BEACH.	22	25	25	15	09		29					15	38	Unknown	226	SEP 28 1910	15	38	PAID IN FULL RET. ON ASSESSMENT ROLL
Unknown	227	233	PACIFIC BEACH.	23	25	25	15	09		29					15	38	Unknown	227	SEP 28 1910	15	38	PAID IN FULL RET. ON ASSESSMENT ROLL
Unknown	228	233	PACIFIC BEACH.	24	25	25	15	10		29					15	39	Unknown	228	SEP 28 1910	15	39	PAID IN FULL RET. ON ASSESSMENT ROLL
Unknown	229	233	PACIFIC BEACH.	25	25	25	15	09		29					15	38	Unknown	229	SEP 28 1910	15	38	PAID IN FULL RET. ON ASSESSMENT ROLL
Unknown	230	233	PACIFIC BEACH.	26	25	25	15	09		29					15	38	Unknown	230	SEP 28 1910	15	38	PAID IN FULL RET. ON ASSESSMENT ROLL

340

OWNERS	Assessment Number	Block	Tract or Subdivision	Lot	Front Feet	Feet on Crossing	Frontage Assessment Dollars	Frontage Assessment Cents	(Crossing) Assessment Dollars	(Crossing) Assessment Cents	Assessment Dollars	Assessment Cents	Assessment Dollars	Assessment Cents	Total Assessment Dollars	Total Assessment Cents	Demands made upon as Owners	Assessment Numbers	Date of Demand 190	Assessment Due and Unpaid Dollars	Assessment Due and Unpaid Cents	Subsequent Payments
Unknown	232	733	PACIFIC BEACH.	28	25	25	15	09		29					15	38	Unknown	232	SEP 28 1910	15	38	PAID IN FULL Ret. on Assessment Roll
Unknown	233	733	PACIFIC BEACH.	29	25	25	15	09		29					15	38	Unknown	233	SEP 28 1910	15	38	PAID IN FULL Ret. on Assessment Roll
Unknown	234	733	PACIFIC BEACH.	30	25	25	15	10		29					15	39	Unknown	234	SEP 28 1910	15	39	PAID IN FULL Ret. on Assessment Roll
Unknown	235	733	PACIFIC BEACH.	31	25	25	15	09		52					15	61	Unknown	235	SEP 28 1910	15	61	PAID IN FULL Ret. on Assessment Roll
Unknown	236	733	PACIFIC BEACH.	32	25	25	15	09		52					15	61	Unknown	236	SEP 28 1910	15	61	PAID IN FULL Ret. on Assessment Roll
Unknown	237	733	PACIFIC BEACH.	33	25	25	15	10		51					15	61	Unknown	237	SEP 28 1910	15	61	PAID IN FULL Ret. on Assessment Roll
Unknown	238	733	PACIFIC BEACH.	34	25	25	15	09		52					15	61	Unknown	238	SEP 28 1910	15	61	PAID IN FULL Ret. on Assessment Roll
Unknown	239	733	PACIFIC BEACH.	35	25	25	15	09		52					15	61	Unknown	239	SEP 28 1910	15	61	PAID IN FULL Ret. on Assessment Roll
Unknown	240	733	PACIFIC BEACH.	36	25	25	15	10		51					15	61	Unknown	240	SEP 28 1910	15	61	PAID IN FULL Ret. on Assessment Roll
Unknown	241	733	PACIFIC BEACH.	37	25	25	15	09	3	10					15	61	Unknown	241	SEP 28 1910	15	61	PAID IN FULL Ret. on Assessment Roll
Unknown	242	733	PACIFIC BEACH.	38	25	25	15	09	1	74					15	61	Unknown	242	SEP 28 1910	15	61	PAID IN FULL Ret. on Assessment Roll
Unknown	243	733	PACIFIC BEACH.	39	25	25	15	10		29					15	61	Unknown	243	SEP 28 1910	15	61	PAID IN FULL Ret. on Assessment Roll
Unknown	244	733	PACIFIC BEACH.	40	25	150	15	09		29					18	19	Unknown	244	SEP 28 1910	18	19	PAID IN FULL Ret. on Assessment Roll
Unknown	245	753	PACIFIC BEACH.	1	25	150	15	09		29					16	83	Unknown	245	SEP 28 1910	16	83	PAID IN FULL Ret. on Assessment Roll
Unknown	246	753	PACIFIC BEACH.	2	25	25	15	10		29					15	39	Unknown	246	SEP 28 1910	15	39	PAID IN FULL Ret. on Assessment Roll
Unknown	247	753	PACIFIC BEACH.	3	25	25	15	09		29					15	38	Unknown	247	SEP 28 1910	15	38	PAID IN FULL Ret. on Assessment Roll
Unknown	248	753	PACIFIC BEACH.	4	25	25	15	09		29					15	38	Unknown	248	SEP 28 1910	15	38	PAID IN FULL Ret. on Assessment Roll
Unknown	249	753	PACIFIC BEACH.	5	25	25	15	10		29					15	39	Unknown	249	SEP 28 1910	15	39	PAID IN FULL Ret. on Assessment Roll
Unknown	250	753	PACIFIC BEACH.	6	25	25	15	09		29					15	38	Unknown	250	SEP 28 1910	15	38	PAID IN FULL Ret. on Assessment Roll
Unknown	251	753	PACIFIC BEACH.	7	25	25	15	09		29					15	38	Unknown	251	SEP 28 1910	15	38	PAID IN FULL CERTIFICATE NO. 1443
Unknown	252	753	PACIFIC BEACH.	8	25	25	15	10		29					15	39	Unknown	252	SEP 28 1910	15	39	PAID IN FULL CERTIFICATE NO. 1443
Unknown	253	753	PACIFIC BEACH.	9	25	25	15	09		29					15	38	Unknown	253	SEP 28 1910	15	38	PAID IN FULL Ret. on Assessment Roll
Unknown	254	753	PACIFIC BEACH.	10	25	25	15	09		29					15 38	15 38	Unknown	254	SEP 28 1910	15	38	PAID IN FULL Ret. on Assessment Roll
Unknown	255	753	PACIFIC BEACH.	11	25	25	15	10		293					18	03	Unknown	255	SEP 28 1910	18	03	PAID IN FULL Ret. on Assessment Roll
Unknown	256	753	PACIFIC BEACH.	12	25	25	15	09		294					18	03	Unknown	256	SEP 28 1910	18	03	PAID IN FULL Ret. on Assessment Roll
Unknown	257	753	PACIFIC BEACH.	13	25	25	15	09		294					18	03	Unknown	257	SEP 28 1910	18	03	PAID IN FULL Ret. on Assessment Roll
Unknown	258	753	PACIFIC BEACH.	14	25	25	15	10		293					18	03	Unknown	258	SEP 28 1910	18	03	PAID IN FULL Ret. on Assessment Roll
Unknown	259	753	PACIFIC BEACH.	15	25	25	15	09		294					18	03	Unknown	259	SEP 28 1910	18	03	PAID IN FULL Ret. on Assessment Roll
Unknown	260	753	PACIFIC BEACH.	16	25	25	15	09		294					18	03	Unknown	260	SEP 28 1910	18	03	PAID IN FULL Ret. on Assessment Roll
Unknown	261	753	PACIFIC BEACH.	17	25	25	15	10		293					18	03	Unknown	261	SEP 28 1910	18	03	PAID IN FULL Ret. on Assessment Roll
Unknown	262	753	PACIFIC BEACH.	18	25	25	15	09		294					18	03	Unknown	262	SEP 28 1910	18	03	PAID IN FULL Ret. on Assessment Roll
Unknown	263	753	PACIFIC BEACH.	19	25	25	15	09		294					18	03	Unknown	263	SEP 28 1910	18	03	PAID IN FULL Ret. on Assessment Roll
Unknown	264	753	PACIFIC BEACH.	20	25	150	15	10		1763					32	73	Unknown	264	SEP 28 1910	32	73	PAID IN FULL Ret. on Assessment Roll
Unknown	265	734	PACIFIC BEACH.	21	25	150	15	09		1763					32	72	Unknown	265	SEP 28 1910	32	72	PAID IN FULL Ret. on Assessment Roll
Unknown	266	734	PACIFIC BEACH.	22	25	25	15	09		294					18	03	Unknown	266	SEP 28 1910	18	03	PAID IN FULL Ret. on Assessment Roll
Unknown	267	734	PACIFIC BEACH.	23	25	25	15	10		293					18	03	Unknown	267	SEP 28 1910	18	03	PAID IN FULL Ret. on Assessment Roll
Unknown	268	734	PACIFIC BEACH.	24	25	25	15	09		294					18	03	Unknown	268	SEP 28 1910	18	03	PAID IN FULL Ret. on Assessment Roll
Unknown	269	734	PACIFIC BEACH.	25	25	25	15	09		294					18	03	Unknown	269	SEP 28 1910	18	03	PAID IN FULL Ret. on Assessment Roll
Unknown	270	734	PACIFIC BEACH.	26	25	25	15	10		293					18	03	Unknown	270	SEP 28 1910	18	03	PAID IN FULL Ret. on Assessment Roll
Unknown	271	734	PACIFIC BEACH.	27	25	25	15	09		294					18	03	Unknown	271	SEP 28 1910	18	03	PAID IN FULL Ret. on Assessment Roll
Unknown	272	734	PACIFIC BEACH.	28	25	25	15	09		294					18	03	Unknown	272	SEP 28 1910	18	03	PAID IN FULL Ret. on Assessment Roll
Unknown	273	734	PACIFIC BEACH.	29	25	25	15	10		293					18	03	Unknown	273	SEP 28 1910	18	03	PAID IN FULL Ret. on Assessment Roll Cert 1180
Unknown	274	734	PACIFIC BEACH.	30	25	25	15	09		294					18	03	Unknown	274	SEP 28 1910	18	03	PAID IN FULL CERTIFICATE NO. 1219
Unknown	275	734	PACIFIC BEACH.	31	25	25	15	09		29					15	38	Unknown	275	SEP 28 1910	15	38	PAID IN FULL Ret. on Assessment Roll
Unknown	276	734	PACIFIC BEACH.	32	25	25	15	10		29					15	39	Unknown	276	SEP 28 1910	15	39	PAID IN FULL Ret. on Assessment Roll
Unknown	277	734	PACIFIC BEACH.	33	25	25	15	09		29					15	38	Unknown	277	SEP 28 1910	15	38	PAID IN FULL Ret. on Assessment Roll
Unknown	278	734	PACIFIC BEACH.	34	25	25	15	09		29					15	38	Unknown	278	SEP 28 1910	15	38	PAID IN FULL Ret. on Assessment Roll
Unknown	279	734	PACIFIC BEACH.	35	25	25	15	10		29					15	39	Unknown	279	SEP 28 1910	15	39	PAID IN FULL Ret. on Assessment Roll
Unknown	280	734	PACIFIC BEACH.	36	25	25	15	09		29					15	38	Unknown	280	SEP 28 1910	15	38	PAID IN FULL Ret. on Assessment Roll
Unknown	281	734	PACIFIC BEACH.	37	25	25	15	09		29					15	38	Unknown	281	SEP 28 1910	15	38	PAID IN FULL Ret. on Assessment Roll
Unknown	282	734	PACIFIC BEACH.	38	25	25	15	10		29					15	39	Unknown	282	SEP 28 1910	15	39	PAID IN FULL Ret. on Assessment Roll
Unknown	283	734	PACIFIC BEACH.	39	25	25	15	09		29					15	38	Unknown	283	SEP 28 1910	15	38	PAID IN FULL Ret. on Assessment Roll
Unknown	284	734	PACIFIC BEACH.	40	25	150	15	09	1	73					16	82	Unknown	284	SEP 28 1910	16	82	PAID IN FULL Ret. on Assessment Roll
Unknown	285	752	PACIFIC BEACH.	1	25	150	15	10	1	763					32	73	Unknown	285	SEP 28 1910	32	73	PAID IN FULL Ret. on Assessment Roll

OWNERS	Assessment Number	Block	Tract or Subdivision	Lot	Front Feet	Feet on Crossing	Frontage Assessment Dollars	Frontage Assessment Cents	Crossing Assessment Dollars	Crossing Assessment Cents	Assessment Dollars	Assessment Cents	Assessment Dollars	Assessment Cents	Total Assessment Dollars	Total Assessment Cents	Demands made upon as Owners	Assessment Numbers	Date of Demand 190	Assessment Due and Unpaid Dollars	Assessment Due and Unpaid Cents	Subsequent Payments
Unknown	286	25	PACIFIC BEACH.	2	25	25	15	09	2	94					18	03	Unknown	286	SEP 28 1910	18	03	PAID IN FULL RET. ON ASSESSMENT ROLL
Unknown	287	25	PACIFIC BEACH.	3	25	25	15	09	2	94					18	03	Unknown	287	SEP 28 1910	18	03	PAID IN FULL RET. ON ASSESSMENT ROLL
Unknown	288	25	PACIFIC BEACH.	4	25	25	15	10	2	93					18	03	Unknown	288	SEP 28 1910	18	03	PAID IN FULL RET. ON ASSESSMENT ROLL
Unknown	289	25	PACIFIC BEACH.	5	25	25	15	09	2	94					18	03	Unknown	289	SEP 28 1910	18	03	PAID IN FULL Ret. on Assessment Roll
Unknown	290	25	PACIFIC BEACH.	6	25	25	15	09	2	94					18	03	Unknown	290	SEP 28 1910	18	03	PAID IN FULL Ret. on Assessment Roll
Unknown	291	25	PACIFIC BEACH.	7	25	25	15	10	2	93					18	03	Unknown	291	SEP 28 1910	18	03	PAID IN FULL Ret. on Assessment Roll
Unknown	292	25	PACIFIC BEACH.	8	25	25	15	09	2	94					18	03	Unknown	292	SEP 28 1910	18	03	PAID IN FULL Ret. on Assessment Roll
Unknown	293	25	PACIFIC BEACH.	9	25	25	15	09	2	94					18	03	Unknown	293	SEP 28 1910	18	03	PAID IN FULL RET. ON ASSESSMENT ROLL
Unknown	294	25	PACIFIC BEACH.	10	25	25	15	10	2	93					18	03	Unknown	294	SEP 28 1910	18	03	PAID IN FULL RET. ON ASSESSMENT ROLL
Unknown	295	25	PACIFIC BEACH.	11	25		15	09							15	09	Unknown	295	SEP 28 1910	15	09	PAID IN FULL RET. ON ASSESSMENT ROLL
Unknown	296	25	PACIFIC BEACH.	12	25		15	09							15	09	Unknown	296	SEP 28 1910	15	09	PAID IN FULL RET. ON ASSESSMENT ROLL
Unknown	297	25	PACIFIC BEACH.	13	25		15	10							15	10	Unknown	297	SEP 28 1910	15	10	PAID IN FULL RET. ON ASSESSMENT ROLL
Unknown	298	25	PACIFIC BEACH.	14	25		15	09							15	09	Unknown	298	SEP 28 1910	15	09	PAID IN FULL RET. ON ASSESSMENT ROLL
Unknown	299	25	PACIFIC BEACH.	15	25		15	09							15	09	Unknown	299	SEP 28 1910	15	09	PAID IN FULL RET. ON ASSESSMENT ROLL
Unknown	300	25	PACIFIC BEACH.	16	25		15	10							15	10	Unknown	300	SEP 28 1910	15	10	PAID IN FULL CERTIFICATE NO. 1163
Unknown	301	25	PACIFIC BEACH.	17	25		15	09							15	09	Unknown	301	SEP 28 1910	15	09	PAID IN FULL CERTIFICATE NO. 1163
Unknown	302	25	PACIFIC BEACH.	18	25		15	09							15	09	Unknown	302	SEP 28 1910	15	09	PAID IN FULL CERTIFICATE NO. 1163
Unknown	303	25	PACIFIC BEACH.	19	25		15	10							15	10	Unknown	303	SEP 28 1910	15	10	PAID IN FULL CERTIFICATE NO. 1163
Unknown	304	25	PACIFIC BEACH.	20	25		15	09							15	09	Unknown	304	SEP 28 1910	15	09	PAID IN FULL CERTIFICATE NO. 1163
Unknown	305	235	PACIFIC BEACH.	21	25		15	09							15	09	Unknown	305	SEP 28 1910	15	09	PAID IN FULL RET. ON ASSESSMENT ROLL
Unknown	306	235	PACIFIC BEACH.	22	25		15	10							15	10	Unknown	306	SEP 28 1910	15	10	PAID IN FULL RET. ON ASSESSMENT ROLL
Unknown	307	235	PACIFIC BEACH.	23	25		15	09							15	09	Unknown	307	SEP 28 1910	15	09	PAID IN FULL Ret. on Assessment Roll
Unknown	308	235	PACIFIC BEACH.	24	25		15	09							15	09	Unknown	308	SEP 28 1910	15	09	PAID IN FULL Ret. on Assessment Roll
Unknown	309	235	PACIFIC BEACH.	25	25		15	10							15	10	Unknown	309	SEP 28 1910	15	10	PAID IN FULL Ret. on Assessment Roll
Unknown	310	235	PACIFIC BEACH.	26	25		15	09							15	09	Unknown	310	SEP 28 1910	15	09	PAID IN FULL CERTIFICATE NO. 1201
Unknown	311	235	PACIFIC BEACH.	27	25		15	09							15	09	Unknown	311	SEP 28 1910	15	09	PAID IN FULL CERTIFICATE NO. 1201
Unknown	312	235	PACIFIC BEACH.	28	25		15	10							15	10	Unknown	312	SEP 28 1910	15	10	PAID IN FULL Ret. on Assessment Roll
Unknown	313	235	PACIFIC BEACH.	29	25		15	09							15	09	Unknown	313	SEP 28 1910	15	09	PAID IN FULL Ret. on Assessment Roll
Unknown	314	235	PACIFIC BEACH.	30	25		15	09							15	09	Unknown	314	SEP 28 1910	15	09	PAID IN FULL Ret. on Assessment Roll
Unknown	315	235	PACIFIC BEACH.	31	25	25	15	10	2	93					18	03	Unknown	315	SEP 28 1910	18	03	PAID IN FULL RET. ON ASSESSMENT ROLL
Unknown	316	235	PACIFIC BEACH.	32	25	25	15	09	2	94					18	03	Unknown	316	SEP 28 1910	18	03	PAID IN FULL RET. ON ASSESSMENT ROLL
Unknown	317	235	PACIFIC BEACH.	33	25	25	15	09	2	94					18	03	Unknown	317	SEP 28 1910	18	03	PAID IN FULL Ret. on Assessment Roll
Unknown	318	235	PACIFIC BEACH.	34	25	25	15	10	2	93					18	03	Unknown	318	SEP 28 1910	18	03	PAID IN FULL Ret. on Assessment Roll
Unknown	319	235	PACIFIC BEACH.	35	25	25	15	09	2	94					18	03	Unknown	319	SEP 28 1910	18	03	PAID IN FULL Ret. on Assessment Roll
Unknown	320	235	PACIFIC BEACH.	36	25	25	15	09	2	94					18	03	Unknown	320	SEP 28 1910	18	03	PAID IN FULL RET. ON ASSESSMENT ROLL
Unknown	321	235	PACIFIC BEACH.	37	25	25	15	10	2	93					18	03	Unknown	321	SEP 28 1910	18	03	PAID IN FULL RET. ON ASSESSMENT ROLL
Unknown	322	235	PACIFIC BEACH.	38	25	25	15	09	2	94					18	03	Unknown	322	SEP 28 1910	18	03	PAID IN FULL RET. ON ASSESSMENT ROLL
Unknown	323	235	PACIFIC BEACH.	39	25	25	15	09	2	94					18	03	Unknown	323	SEP 28 1910	18	03	PAID IN FULL RET. ON ASSESSMENT ROLL
Unknown	324	235	PACIFIC BEACH.	40	25	150	15	10	17	62					32	72	Unknown	324	SEP 28 1910	32	72	PAID IN FULL RET. ON ASSESSMENT ROLL
Unknown	325	251	PACIFIC BEACH.	1	25		15	09							15	09	Unknown	325	SEP 28 1910	4	96	C. & E. Co. 4.13 PAID IN FULL Ret. on Assessment Roll
Unknown	326	251	PACIFIC BEACH.	2	25		15	09							15	09	Unknown	326	SEP 28 1910	4	96	C. & E. Co. 4.13 PAID IN FULL Ret. on Assessment Roll
Unknown	327	251	PACIFIC BEACH.	3	25		15	10							15	10	Unknown	327	SEP 28 1910	9	51	C. & E. Co. 4.59 PAID IN FULL RET. ON ASSESSMENT ROLL
Unknown	328	251	PACIFIC BEACH.	4	25		15	09							15	09	Unknown	328	SEP 28 1910	9	50	C. & E. Co. 4.59 PAID IN FULL RET. ON ASSESSMENT ROLL
Unknown	329	251	PACIFIC BEACH.	5	25		15	09							15	09	Unknown	329	SEP 28 1910	10	07	C. & E. Co. 5.02 PAID IN FULL Ret. on Assessment Roll
Unknown	330	251	PACIFIC BEACH.	6	25		15	10							15	10	Unknown	330	SEP 28 1910	10	91	C. & E. Co. 4.19 PAID IN FULL RET. ON ASSESSMENT ROLL
Unknown	331	251	PACIFIC BEACH.	7	25		15	09							15	09	Unknown	331	SEP 28 1910	10	90	C. & E. Co. 4.19 PAID IN FULL RET. ON ASSESSMENT ROLL
Unknown	332	251	PACIFIC BEACH.	8	25		15	09							15	09	Unknown	332	SEP 28 1910	11	62	C. & E. Co. 3.47 PAID IN FULL RET. ON ASSESSMENT ROLL
Unknown	333	251	PACIFIC BEACH.	9	25		15	10							15	10	Unknown	333	SEP 28 1910	11	63	C. & E. Co. 3.47 PAID IN FULL RET. ON ASSESSMENT ROLL
Unknown	334	251	PACIFIC BEACH.	10	25		15	09							15	09	Unknown	334	SEP 28 1910	11	44	C. & E. Co. 3.65 PAID IN FULL RET. ON ASSESSMENT ROLL
Unknown	335	251	PACIFIC BEACH.	11	25		15	09							15	09	Unknown	335	SEP 28 1910	11	44	C. & E. Co. 3.65 PAID IN FULL RET. ON ASSESSMENT ROLL
Unknown	336	251	PACIFIC BEACH.	12	25		15	10							15	10	Unknown	336	SEP 28 1910	11	45	C. & E. Co. 3.65 PAID IN FULL RET. ON ASSESSMENT ROLL
Unknown	337	251	PACIFIC BEACH.	13	25		15	09							15	09	Unknown	337	SEP 28 1910	11	44	C. & E. Co. 3.65 PAID IN FULL RET. ON ASSESSMENT ROLL
Unknown	338	251	PACIFIC BEACH.	14	25		15	09							15	09	Unknown	338	SEP 28 1910	13	30	C. & E. Co. 4.79 PAID IN FULL RET. ON ASSESSMENT ROLL
Unknown	339	251	PACIFIC BEACH.	15	25		15	10							15	10	Unknown	339	SEP 28 1910	13	31	C. & E. Co. 4.79 PAID IN FULL RET. ON ASSESSMENT ROLL

(34)

OWNERS	Assessment Number	Block	Tract or Subdivision	Lot	Front Feet	Feet on Crossing	Frontage Assessment Dollars	Frontage Assessment Cents	Crossing Assessment Dollars	Crossing Assessment Cents	Assessment Dollars	Assessment Cents	Assessment Dollars	Assessment Cents	Total Assessment Dollars	Total Assessment Cents	Demands made upon as Owners	Assessment Numbers	Date of Demand 190	Assessment Due and Unpaid Dollars	Assessment Due and Unpaid Cents	Subsequent Payments
Unknown	340	251	PACIFIC BEACH.	16	25		15	09							15	09	Unknown	340	SEP 28 1910			PAID IN FULL Cr. a/c Cr. work Ref. on Assessment Roll
Unknown	341	251	PACIFIC BEACH.	17	25		15	09							15	09	Unknown	341	SEP 28 1910			PAID IN FULL Cr. a/c Cr. work Ref. on Assessment Roll
Unknown	342	251	PACIFIC BEACH.	18	25		15	10							15	10	Unknown	342	SEP 28 1910			PAID IN FULL Cr. a/c Cr. work Ref. on Assessment Roll
Unknown	343	251	PACIFIC BEACH.	19	25		15	09							15	09	Unknown	343	SEP 28 1910			PAID IN FULL Cr. a/c Cr. work Ref. on Assessment Roll
Unknown	344	251	PACIFIC BEACH.	20	25		15	09							15	09	Unknown	344	SEP 28 1910			PAID IN FULL Cr. a/c Cr. work Ref. on Assessment Roll
Unknown	345	236	PACIFIC BEACH.	21	25		15	10							15	10	Unknown	345	SEP 28 1910			PAID IN FULL Cr. a/c Cr. work Ref. on Assessment Roll
Unknown	346	236	PACIFIC BEACH.	22	25		15	09							15	09	Unknown	346	SEP 28 1910			PAID IN FULL Cr. a/c Cr. work Ref. on Assessment Roll
Unknown	347	236	PACIFIC BEACH.	23	25		15	09							15	09	Unknown	347	SEP 28 1910			PAID IN FULL Cr. a/c Cr. work Ref. on Assessment Roll
Unknown	348	236	PACIFIC BEACH.	24	25		15	10							15	10	Unknown	348	SEP 28 1910			PAID IN FULL Cr. a/c Cr. work Ref. on Assessment Roll
Unknown	349	236	PACIFIC BEACH.	25	25		15	09							15	09	Unknown	349	SEP 28 1910			PAID IN FULL Cr. a/c Cr. work CERTIFICATE NO. 1741
Unknown	350	236	PACIFIC BEACH.	26	25		15	09							15	09	Unknown	350	SEP 28 1910			PAID IN FULL Cr. a/c Cr. work CERTIFICATE NO. 1741
Unknown	351	236	PACIFIC BEACH.	27	25		15	10							15	10	Unknown	351	SEP 28 1910			PAID IN FULL Cr. a/c Cr. work REF. ON ASSESSMENT ROLL.
Unknown	352	236	PACIFIC BEACH.	28	25		15	09							15	09	Unknown	352	SEP 28 1910			PAID IN FULL Cr. a/c Cr. work REF. ON ASSESSMENT ROLL.
Unknown	353	236	PACIFIC BEACH.	29	25		15	09							15	09	Unknown	353	SEP 28 1910			PAID IN FULL Cr. a/c Cr. work REF. ON ASSESSMENT ROLL.
Unknown	354	236	PACIFIC BEACH.	30	25		15	10							15	10	Unknown	354	SEP 28 1910			PAID IN FULL Cr. a/c Cr. work REF. ON ASSESSMENT ROLL.
Unknown	355	236	PACIFIC BEACH.	31	25		15	09							15	09	Unknown	355	SEP 28 1910			PAID IN FULL Cr. a/c Cr. work REF. ON ASSESSMENT ROLL.
Unknown	356	236	PACIFIC BEACH.	32	25		15	09							15	09	Unknown	356	SEP 28 1910			PAID IN FULL Cr. a/c Cr. work REF. ON ASSESSMENT ROLL.
Unknown	357	236	PACIFIC BEACH.	33	25		15	10							15	10	Unknown	357	SEP 28 1910			PAID IN FULL Cr. a/c Cr. work REF. ON ASSESSMENT ROLL.
Unknown	358	236	PACIFIC BEACH.	34	25		15	09							15	09	Unknown	358	SEP 28 1910			PAID IN FULL Cr. a/c Cr. work REF. ON ASSESSMENT ROLL.
Unknown	359	236	PACIFIC BEACH.	35	25		15	09							15	09	Unknown	359	SEP 28 1910			PAID IN FULL Cr. a/c Cr. work REF. ON ASSESSMENT ROLL.
Unknown	360	236	PACIFIC BEACH.	36	25		15	10							15	10	Unknown	360	SEP 28 1910			PAID IN FULL Cr. a/c Cr. work REF. ON ASSESSMENT ROLL.
Unknown	361	236	PACIFIC BEACH.	37	25		15	09							15	09	Unknown	361	SEP 28 1910			PAID IN FULL Cr. a/c Cr. work REF. ON ASSESSMENT ROLL.
Unknown	362	236	PACIFIC BEACH.	38	25		15	09							15	09	Unknown	362	SEP 28 1910			PAID IN FULL Cr. a/c Cr. work REF. ON ASSESSMENT ROLL.
Unknown	363	236	PACIFIC BEACH.	39	25		15	10							15	10	Unknown	363	SEP 28 1910			PAID IN FULL Cr. a/c Cr. work REF. ON ASSESSMENT ROLL.
Unknown	364	236	PACIFIC BEACH.	40	25		15	09							15	09	Unknown	364	SEP 28 1910			PAID IN FULL Cr. a/c Cr. work REF. ON ASSESSMENT ROLL.
Unknown	365	250	PACIFIC BEACH.	1	25		15	09							15	09	Unknown	365	SEP 28 1910			PAID IN FULL Cr. a/c Cr. work CERTIFICATE NO. 1392
Unknown	366	250	PACIFIC BEACH.	2	25		15	10							15	10	Unknown	366	SEP 28 1910			PAID IN FULL Cr. a/c Cr. work CERTIFICATE NO. 1392
Unknown	367	250	PACIFIC BEACH.	3	25		15	09							15	09	Unknown	367	SEP 28 1910			PAID IN FULL Cr. a/c Cr. work Ref. on Assessment Roll
Unknown	368	250	PACIFIC BEACH.	4	25		15	09							15	09	Unknown	368	SEP 28 1910			PAID IN FULL Cr. a/c Cr. work Ref. on Assessment Roll
Unknown	369	250	PACIFIC BEACH.	5	25		15	10							15	10	Unknown	369	SEP 28 1910			PAID IN FULL Cr. a/c Cr. work Ref. on Assessment Roll
Unknown	370	250	PACIFIC BEACH.	6	25		15	09							15	09	Unknown	370	SEP 28 1910			PAID IN FULL Cr. a/c Cr. work REF. ON ASSESSMENT ROLL.
Unknown	371	250	PACIFIC BEACH.	7	25		15	09							15	09	Unknown	371	SEP 28 1910			PAID IN FULL Cr. a/c Cr. work REF. ON ASSESSMENT ROLL.
Unknown	372	250	PACIFIC BEACH.	8	25		15	10							15	10	Unknown	372	SEP 28 1910			PAID IN FULL Cr. a/c Cr. work REF. ON ASSESSMENT ROLL.
Unknown	373	250	PACIFIC BEACH.	9	25		15	09							15	09	Unknown	373	SEP 28 1910			PAID IN FULL Cr. a/c Cr. work Ref. on Assessment Roll
Unknown	374	250	PACIFIC BEACH.	10	25		15	09							15	09	Unknown	374	SEP 28 1910			PAID IN FULL Cr. a/c Cr. work Ref. on Assessment Roll
Unknown	375	250	PACIFIC BEACH.	11	25		15	10							15	10	Unknown	375	SEP 28 1910			PAID IN FULL Cr. a/c Cr. work Ref. on Assessment Roll
Unknown	376	250	PACIFIC BEACH.	12	25		15	09							15	09	Unknown	376	SEP 28 1910			PAID IN FULL Cr. a/c Cr. work Ref. on Assessment Roll
Unknown	377	250	PACIFIC BEACH.	13	25		15	09							15	09	Unknown	377	SEP 28 1910			PAID IN FULL Cr. a/c Cr. work REF. ON ASSESSMENT ROLL.
Unknown	378	250	PACIFIC BEACH.	14	25		15	10							15	10	Unknown	378	SEP 28 1910			PAID IN FULL Cr. a/c Cr. work REF. ON ASSESSMENT ROLL.
Unknown	379	250	PACIFIC BEACH.	15	25		15	09							15	09	Unknown	379	SEP 28 1910			PAID IN FULL Cr. a/c Cr. work Ref. on Assessment Roll Cert. 1180
Unknown	380	250	PACIFIC BEACH.	16	25		15	09							15	09	Unknown	380	SEP 28 1910			PAID IN FULL Cr. a/c Cr. work REF. ON ASSESSMENT ROLL.
Unknown	381	250	PACIFIC BEACH.	17	25		15	10							15	10	Unknown	381	SEP 28 1910			PAID IN FULL Cr. a/c Cr. work Ref. on Assessment Roll
Unknown	382	250	PACIFIC BEACH.	18	25		15	09							15	09	Unknown	382	SEP 28 1910			PAID IN FULL Cr. a/c Cr. work Ref. on Assessment Roll
Unknown	383	250	PACIFIC BEACH.	19	25		15	09							15	09	Unknown	383	SEP 28 1910			PAID IN FULL Cr. a/c Cr. work Ref. on Assessment Roll
Unknown	384	250	PACIFIC BEACH.	20	25		15	10							15	10	Unknown	384	SEP 28 1910			PAID IN FULL Cr. a/c Cr. work Ref. on Assessment Roll
Unknown	385	237	PACIFIC BEACH.	21	25		15	09							15	09	Unknown	385	SEP 28 1910			PAID IN FULL Cr. a/c Cr. work Ref. on Assessment Roll
Unknown	386	237	PACIFIC BEACH.	22	25		15	09							15	09	Unknown	386	SEP 28 1910			PAID IN FULL Cr. a/c Cr. work Ref. on Assessment Roll
Unknown	387	237	PACIFIC BEACH.	23	25		15	10							15	10	Unknown	387	SEP 28 1910			PAID IN FULL Cr. a/c Cr. work Ref. on Assessment Roll
Unknown	388	237	PACIFIC BEACH.	24	25		15	09							15	09	Unknown	388	SEP 28 1910			PAID IN FULL Cr. a/c Cr. work Ref. on Assessment Roll
Unknown	389	237	PACIFIC BEACH.	25	25		15	09							15	09	Unknown	389	SEP 28 1910			PAID IN FULL Cr. a/c Cr. work Ref. on Assessment Roll
Unknown	390	237	PACIFIC BEACH.	26	25		15	10							15	10	Unknown	390	SEP 28 1910			PAID IN FULL Cr. a/c Cr. work Ref. on Assessment Roll
Unknown	391	237	PACIFIC BEACH.	27	25		15	09							15	09	Unknown	391	SEP 28 1910			PAID IN FULL Cr. a/c Cr. work Ref. on Assessment Roll
Unknown	392	237	PACIFIC BEACH.	28	25		15	09							15	09	Unknown	392	SEP 28 1910			PAID IN FULL Cr. a/c Cr. work Ref. on Assessment Roll
Unknown	393	237	PACIFIC BEACH.	29	25		15	10							15	10	Unknown	393	SEP 28 1910			PAID IN FULL Cr. a/c Cr. work Ref. on Assessment Roll

OWNERS	Assessment Number	Block	Tract or Subdivision	Lot	Front Feet	Feet on Crossing	Frontage Assessment Dollars	Frontage Assessment Cents	Crossing Assessment Dollars	Crossing Assessment Cents	Assessment Dollars	Assessment Cents	Assessment Dollars	Assessment Cents	Total Assessment Dollars	Total Assessment Cents	Demands made upon as Owners	Assessment Numbers	Date of Demand 190	Assessment Due and Unpaid Dollars	Assessment Due and Unpaid Cents	Subsequent Payments
Unknown	391	237	PACIFIC BEACH.	30	25		15	09							15	09	Unknown	391	SEP 28 1910	3	24	Cr a/c Cr work 185 PAID IN FULL Ret. on Assessment Roll
Unknown	395	237	PACIFIC BEACH.	31	25		15	09							15	09	Unknown	395	SEP 28 1910	3	24	Cr a/c Cr work 185 PAID IN FULL Ret. on Assessment Roll
Unknown	396	237	PACIFIC BEACH.	32	25		15	10							15	10	Unknown	396	SEP 28 1910	3	25	Cr a/c Cr work 185 PAID IN FULL Ret. on Assessment Roll
Unknown	397	237	PACIFIC BEACH.	33	25		15	09							15	09	Unknown	397	SEP 28 1910	3	24	Cr a/c Cr work 185 PAID IN FULL Ret. on Assessment Roll
Unknown	398	237	PACIFIC BEACH.	34	25		15	09							15	09	Unknown	398	SEP 28 1910	3	24	Cr a/c Cr work 185 PAID IN FULL Ret. on Assessment Roll
Unknown	399	237	PACIFIC BEACH.	35	25		15	10							15	10	Unknown	399	SEP 28 1910	3	25	Cr a/c Cr work 185 PAID IN FULL Ret. on Assessment Roll
Unknown	400	237	PACIFIC BEACH.	36	25		15	09							15	09	Unknown	400	SEP 28 1910	2	02	Cr a/c Cr work 307 PAID IN FULL CERTIFICATE NO. 1168
Unknown	401	237	PACIFIC BEACH.	37	25		15	09							15	09	Unknown	401	SEP 28 1910	2	02	Cr a/c Cr work 307 PAID IN FULL CERTIFICATE NO. 1168
Unknown	402	237	PACIFIC BEACH.	38	25		15	10							15	10	Unknown	402	SEP 28 1910	2	03	Cr a/c Cr work 307 PAID IN FULL CERTIFICATE NO. 1168
Unknown	403	237	PACIFIC BEACH.	39	25		15	09							15	09	Unknown	403	SEP 28 1910	2	02	Cr a/c Cr work 307 PAID IN FULL CERTIFICATE NO. 1168
Unknown	404	237	PACIFIC BEACH.	40	25		15	09							15	09	Unknown	404	SEP 28 1910	2	02	Cr a/c Cr work 307 PAID IN FULL CERTIFICATE NO. 1168
Unknown	405	249	PACIFIC BEACH.	1	25		15	10							15	10	Unknown	405	SEP 28 1910	9	09	Cr a/c Cr work 601 PAID IN FULL Ret. on Assessment Roll
Unknown	406	249	PACIFIC BEACH.	2	25		15	09							15	09	Unknown	406	SEP 28 1910	9	08	Cr a/c Cr work 601 PAID IN FULL Ret. on Assessment Roll
Unknown	407	249	PACIFIC BEACH.	3	25		15	09							15	09	Unknown	407	SEP 28 1910	6	38	Cr a/c Cr work 871 PAID IN FULL RET. ON ASSESSMENT ROLL
Unknown	408	249	PACIFIC BEACH.	4	25		15	10							15	10	Unknown	408	SEP 28 1910	6	39	Cr a/c Cr work 871 PAID IN FULL RET. ON ASSESSMENT ROLL
Unknown	409	249	PACIFIC BEACH.	5	25		15	10							15	10	Unknown	409	SEP 28 1910			Paid Cr work
Unknown	410	249	PACIFIC BEACH.	6	25		15	10							15	10	Unknown	410	SEP 28 1910			Paid Cr work
Unknown	411	249	PACIFIC BEACH.	7	25		15	10							15	10	Unknown	411	SEP 28 1910			Paid Cr work
Unknown	412	249	PACIFIC BEACH.	8	25		15	10							15	10	Unknown	412	SEP 28 1910			Paid Cr work
Unknown	413	249	PACIFIC BEACH.	9	25		15	10							15	10	Unknown	413	SEP 28 1910			Paid Cr work
Unknown	414	249	PACIFIC BEACH.	10	25		15	10							15	10	Unknown	414	SEP 28 1910			Paid Cr. work
Unknown	415	249	PACIFIC BEACH.	11	25	25	15	10	2	15					17	25	Unknown	415	SEP 28 1910			Paid Cr work
Unknown	416	249	PACIFIC BEACH.	12	25	25	15	10	2	16					17	26	Unknown	416	SEP 28 1910			Paid Cr work
Unknown	417	249	PACIFIC BEACH.	13	25	25	15	10	2	15					17	25	Unknown	417	SEP 28 1910			Paid Cr work
Unknown	418	249	PACIFIC BEACH.	14	25	25	15	10	2	16					17	26	Unknown	418	SEP 28 1910			Paid Cr. work
Unknown	419	249	PACIFIC BEACH	15	25	25	15	10	2	15					17	25	Unknown	419	SEP 28 1910			Paid Cr. work
Unknown	420	249	PACIFIC BEACH.	16	25	25	15	10	2	16					17	26	Unknown	420	SEP 28 1910			Paid Cr work
Unknown	421	249	PACIFIC BEACH.	17	25	25	15	10	2	15					17	25	Unknown	421	SEP 28 1910			Paid Cr work
Unknown	422	249	PACIFIC BEACH.	18	25	25	15	10	2	16					17	26	Unknown	422	SEP 28 1910			Paid Cr work
Unknown	423	249	PACIFIC BEACH.	19	25	25	15	10	2	15					17	25	Unknown	423	SEP 28 1910	3	86	Cr a/c Cr work 339 PAID IN FULL Ret. on Assessment Roll
Unknown	424	249	PACIFIC BEACH.	20	150				12	94					12	94	Unknown	424	SEP 28 1910	9	55	Cr a/c Cr work 339 PAID IN FULL Ret. on Assessment Roll
Unknown	425	238	PACIFIC BEACH.	21	51		30	79							30	79	Unknown	425	SEP 28 1910	10	16	Cr a/c Cr work 2063 PAID IN FULL RET. ON ASSESSMENT ROLL
Unknown	426	238	PACIFIC BEACH.	22	50		30	19							30	19	Unknown	426	SEP 28 1910	9	56	Cr a/c Cr work 2063 PAID IN FULL RET. ON ASSESSMENT ROLL
Unknown	427	238	PACIFIC BEACH.	23	25		15	10							15	10	Unknown	427	SEP 28 1910	4	63	Cr a/c Cr work 1047 PAID IN FULL RET. ON ASSESSMENT ROLL
Unknown	428	238	PACIFIC BEACH.	24	25		15	10							15	10	Unknown	428	SEP 28 1910	4	63	Cr a/c Cr work 1047 PAID IN FULL RET. ON ASSESSMENT ROLL
Unknown	429	238	PACIFIC BEACH.	25	25		15	10							15	10	Unknown	429	SEP 28 1910	4	63	Cr a/c Cr work 1047 PAID IN FULL RET. ON ASSESSMENT ROLL
Unknown	430	238	PACIFIC BEACH.	26	25		15	10							15	10	Unknown	430	SEP 28 1910	4	63	Cr a/c Cr work 1047 PAID IN FULL RET. ON ASSESSMENT ROLL
Unknown	431	238	PACIFIC BEACH.	27	25		15	10							15	10	Unknown	431	SEP 28 1910	4	63	Cr a/c Cr work 1047 PAID IN FULL RET. ON ASSESSMENT ROLL
Unknown	432	238	PACIFIC BEACH.	28	25		15	10							15	10	Unknown	432	SEP 28 1910	4	63	Cr a/c Cr work 1047 PAID IN FULL RET. ON ASSESSMENT ROLL
Unknown	433	238	PACIFIC BEACH.	29	25		15	10							15	10	Unknown	433	SEP 28 1910	4	63	Cr a/c Cr work 1047 PAID IN FULL RET. ON ASSESSMENT ROLL
Unknown	434	238	PACIFIC BEACH.	30	25		15	10							15	10	Unknown	434	SEP 28 1910	4	63	Cr a/c Cr work 1047 PAID IN FULL RET. ON ASSESSMENT ROLL
Unknown	435	238	PACIFIC BEACH.	31	25		15	10							15	10	Unknown	435	SEP 28 1910	4	63	Cr a/c Cr work 1047 PAID IN FULL RET. ON ASSESSMENT ROLL
Unknown	436	238	PACIFIC BEACH.	32	25		15	10							15	10	Unknown	436	SEP 28 1910	4	63	Cr a/c Cr work 1047 PAID IN FULL RET. ON ASSESSMENT ROLL
Unknown	437	238	PACIFIC BEACH.	33	25		15	10							15	10	Unknown	437	SEP 28 1910	4	63	Cr a/c Cr work 1047 PAID IN FULL RET. ON ASSESSMENT ROLL
Unknown	438	238	PACIFIC BEACH.	34	25		15	10							15	10	Unknown	438	SEP 28 1910	4	63	Cr a/c Cr work 1047 PAID IN FULL RET. ON ASSESSMENT ROLL
Unknown	439	238	PACIFIC BEACH.	35	25		15	10							15	10	Unknown	439	SEP 28 1910	4	63	Cr a/c Cr work 1047 PAID IN FULL RET. ON ASSESSMENT ROLL
Unknown	440	238	PACIFIC BEACH.	36	25		15	10							15	10	Unknown	440	SEP 28 1910	4	63	Cr a/c Cr work 1047 PAID IN FULL RET. ON ASSESSMENT ROLL
Unknown	441	238	PACIFIC BEACH.	37	25		15	10							15	10	Unknown	441	SEP 28 1910	4	63	Cr a/c Cr work 1047 PAID IN FULL RET. ON ASSESSMENT ROLL
Unknown	442	238	PACIFIC BEACH.	38	25		15	10							15	10	Unknown	442	SEP 28 1910	4	63	Cr a/c Cr work 1047 PAID IN FULL RET. ON ASSESSMENT ROLL
Unknown	443	239	PACIFIC BEACH.	16		25				04						04	Unknown	443	SEP 28 1910		04	CONCLUSIVELY PRESUMED PAID
Unknown	444	239	PACIFIC BEACH.	17		25				04						04	Unknown	444	SEP 28 1910		04	CONCLUSIVELY PRESUMED PAID
Unknown	445	239	PACIFIC BEACH.	18		25				03						03	Unknown	445	SEP 28 1910		03	CONCLUSIVELY PRESUMED PAID
Unknown	446	239	PACIFIC BEACH.	19		25				04						04	Unknown	446	SEP 28 1910		04	CONCLUSIVELY PRESUMED PAID
Unknown	447	239	PACIFIC BEACH.	20		25 625				04 72						76	Unknown	447	SEP 28 1910		76	CONCLUSIVELY PRESUMED PAID

(344)

OWNERS	Assessment Number	Block	Tract or Subdivision	Lot	Front Feet	Feet on Crossing	Frontage Assessment Dollars	Frontage Assessment Cents	Crossing Assessment Dollars	Crossing Assessment Cents	Assessment Dollars	Assessment Cents	Assessment Dollars	Assessment Cents	Total Assessment Dollars	Total Assessment Cents	Demands made upon as Owners	Assessment Numbers	Date of Demand 190	Assessment Due and Unpaid Dollars	Assessment Due and Unpaid Cents	Subsequent Payment
Unknown	448	240	PACIFIC BEACH.	11	181	194	109	78	2	22					111	50	Unknown	448	SEP 28 1910	111	50	PAID IN FULL Ret. on Assessment Roll
Unknown	449	240	PACIFIC BEACH.	10	76	75 1/2	45	89		36					47	01	Unknown	449	SEP 28 1910	47	01	PAID IN FULL Ret. on Assessment Roll
Unknown	450	240	PACIFIC BEACH.	9	76	76	45	89	19	94					65	83	Unknown	450	SEP 28 1910	65	83	PAID IN FULL Ret. on Assessment Roll
Unknown	451	240	PACIFIC BEACH.	8	76	76	45	89	19	94					65	83	Unknown	451	SEP 28 1910	65	83	PAID IN FULL Ret. on Assessment Roll
Unknown	452	240	PACIFIC BEACH.	7	51	51	30	79	13	38					44	17	Unknown	452	SEP 28 1910	44	17	PAID IN FULL Ret. on Assessment Roll
Unknown	453	240	PACIFIC BEACH.	6	26	26	15	70	6	82					22	52	Unknown	453	SEP 28 1910	22	52	PAID IN FULL CERTIFICATE NO. 1706
Unknown	454	240	PACIFIC BEACH.	5	26	93	15	70	24	40					40	10	Unknown	454	SEP 28 1910	40	10	PAID IN FULL CERTIFICATE NO. 1706
Unknown	455	240	PACIFIC BEACH.	4	334	259 78	201	65	67	96 90					270	51	Unknown	455	SEP 28 1910	270	51	PAID IN FULL Ret. on Assessment Roll
Unknown	456	240	PACIFIC BEACH.	3	76	76	45	89		87					46	76	Unknown	456	SEP 28 1910	46	76	PAID IN FULL CERTIFICATE NO. 1972
Unknown	457	240	PACIFIC BEACH.	2	51	51	30	79		58					31	37	Unknown	457	SEP 28 1910	31	37	PAID IN FULL CERTIFICATE NO. 1972
Unknown	458	240	PACIFIC BEACH.	1	51	108.5	30	79	1	24					32	03	Unknown	458	SEP 28 1910	32	03	PAID IN FULL CERTIFICATE NO. 1972
Unknown	459	241	PACIFIC BEACH.	26	.	49.5		.	12	99					12	99	Unknown	459	SEP 28 1910	12	99	PAID IN FULL RET. ON ASSESSMENT ROLL
Unknown	460	241	PACIFIC BEACH.	1	256	262	154	56	68	75					223	31	Unknown	460	SEP 28 1910	223	31	PAID IN FULL RET. ON ASSESSMENT ROLL
Unknown	461	241	PACIFIC BEACH.	2	102	102	61	58	1	97					63	55	Unknown	461	SEP 28 1910	63	55	PAID IN FULL RET. ON ASSESSMENT ROLL
Unknown	462	241	PACIFIC BEACH.	3	51	51	30	79		98					31	77	Unknown	462	SEP 28 1910	31	77	PAID IN FULL RET. ON ASSESSMENT ROLL
Unknown	463	241	PACIFIC BEACH.	4	51	51	30	79		98					31	77	Unknown	463	SEP 28 1910	31	77	PAID IN FULL RET. ON ASSESSMENT ROLL
Unknown	464	241	PACIFIC BEACH.	5	26	26	15	70		50					16	20	Unknown	464	SEP 28 1910	16	20	PAID IN FULL RET. ON ASSESSMENT ROLL
Unknown	465	241	PACIFIC BEACH.	6	26	146	15	70	2	81					18	51	Unknown	465	SEP 28 1910	18	51	PAID IN FULL RET. ON ASSESSMENT ROLL
Unknown	466	212	PACIFIC BEACH.	20	.	12		.		23						23	Unknown	466	SEP 28 1910	23		PAID IN FULL RET. ON ASSESSMENT ROLL
Unknown	467	212	PACIFIC BEACH.	21	51	132	30	79	2	54					33	33	Unknown	467	SEP 28 1910	33	33	PAID IN FULL RET. ON ASSESSMENT ROLL
Unknown	468	212	PACIFIC BEACH.	22	51	51	30	79		98					31	77	Unknown	468	SEP 28 1910	31	77	PAID IN FULL RET. ON ASSESSMENT ROLL
Unknown	469	212	PACIFIC BEACH.	23	51	51	30	79		98					31	77	Unknown	469	SEP 28 1910	31	77	PAID IN FULL RET. ON ASSESSMENT ROLL
Unknown	470	212	PACIFIC BEACH.	24	26	26	15	70		50					16	20	Unknown	470	SEP 28 1910	16	20	PAID IN FULL RET. ON ASSESSMENT ROLL
Unknown	471	212	PACIFIC BEACH.	25	26.1	26.1	15	76		51					16	27	Unknown	471	SEP 28 1910	16	27	PAID IN FULL RET. ON ASSESSMENT ROLL
Unknown	472	212	PACIFIC BEACH.	26	.	25		.		48						48	Unknown	472	SEP 28 1910	48		PAID IN FULL RET. ON ASSESSMENT ROLL
Unknown	473	212	PACIFIC BEACH.	27	.	22.45		.		44						44	Unknown	473	SEP 28 1910	44		PAID IN FULL RET. ON ASSESSMENT ROLL
Unknown	474	242	PACIFIC BEACH.	1	.	150 150		.	7 2	10 89					9	99	Unknown	474	SEP 28 1910	9	99	PAID IN FULL Ret. on Assessment Roll
Unknown	475	242	PACIFIC BEACH.	2	.	25 25		.	1	19 49					1	67	Unknown	475	SEP 28 1910	1	67	PAID IN FULL Ret. on Assessment Roll
Unknown	476	242	PACIFIC BEACH.	3	.	25 25		.	1	18 49					1	66	Unknown	476	SEP 28 1910	1	66	PAID IN FULL CERTIFICATE NO. 1365
Unknown	477	242	PACIFIC BEACH.	4	.	25 25		.	1	18 49					1	66	Unknown	477	SEP 28 1910	1	66	PAID IN FULL CERTIFICATE NO. 1365
Unknown	478	242	PACIFIC BEACH.	5	.	25 25		.	1	18 49					1	66	Unknown	478	SEP 28 1910	1	66	PAID IN FULL RET. ON ASSESSMENT ROLL
Unknown	479	242	PACIFIC BEACH.	6	.	25 25		.	1	18 49					1	66	Unknown	479	SEP 28 1910	1	66	PAID IN FULL RET. ON ASSESSMENT ROLL
Unknown	480	242	PACIFIC BEACH.	7	.	25 25		.	1	18 49					1	66	Unknown	480	SEP 28 1910	1	66	PAID IN FULL Ret. on Assessment Roll
Unknown	481	242	PACIFIC BEACH.	8	.	25 25		.	1	18 49					1	66	Unknown	481	SEP 28 1910	1	66	PAID IN FULL Ret. on Assessment Roll
Unknown	482	242	PACIFIC BEACH.	9	.	25 25		.	1	18 49					1	66	Unknown	482	SEP 28 1910	1	66	PAID IN FULL Ret. on Assessment Roll
Unknown	483	242	PACIFIC BEACH.	10	.	25 25		.	1	19 49					1	67	Unknown	483	SEP 28 1910	1	67	PAID IN FULL Ret. on Assessment Roll
Unknown	484	211	PACIFIC BEACH.	19	214.4	.	129	45		.					129	45	Unknown	484	SEP 28 1910	129	45	PAID IN FULL RET. ON ASSESSMENT ROLL
Unknown	485	211	PACIFIC BEACH.	20	282	137.5 317	170	26	3 6	70 10					180	06	Unknown	485	SEP 28 1910	180	06	PAID IN FULL RET. ON ASSESSMENT ROLL
Unknown	486	211	PACIFIC BEACH.	1	.	21.5		.		42						42	Unknown	486	SEP 28 1910	42		PAID IN FULL Ret. on Assessment Roll
Unknown	487	211	PACIFIC BEACH.	8	.	16		.		43						43	Unknown	487	SEP 28 1910	43		PAID IN FULL Ret. on Assessment Roll
Unknown	488	211	PACIFIC BEACH.	9	.	25		.		67						67	Unknown	488	SEP 28 1910	67		PAID IN FULL Ret. on Assessment Roll
Unknown	489	211	PACIFIC BEACH.	10	.	25		.		67						67	Unknown	489	SEP 28 1910	67		PAID IN FULL Ret. on Assessment Roll
Unknown	490	211	PACIFIC BEACH.	11	.	25		.		67						67	Unknown	490	SEP 28 1910	67		PAID IN FULL Ret. on Assessment Roll
Unknown ✓	491	211	PACIFIC BEACH.	12	.	25		.		67						67	Unknown	491	SEP 28 1910			PAID IN FULL RET. ON ASSESSMENT ROLL
Unknown ✓	492	211	PACIFIC BEACH.	13	.	25		.		67						67	Unknown	492	SEP 28 1910			PAID IN FULL RET. ON ASSESSMENT ROLL
Unknown ✓	493	211	PACIFIC BEACH.	14	.	25		.		67						67	Unknown	493	SEP 28 1910			PAID IN FULL RET. ON ASSESSMENT ROLL
Unknown	494	211	PACIFIC BEACH.	15	8	18	4	83		49					5	32	Unknown	494	SEP 28 1910	5	32	PAID IN FULL RET. ON ASSESSMENT ROLL
Unknown	495	211	PACIFIC BEACH.	16	26	.	15	70		.					15	70	Unknown	495	SEP 28 1910	15	70	PAID IN FULL RET. ON ASSESSMENT ROLL
Unknown	496	211	PACIFIC BEACH.	17	51	.	30	79		.					30	79	Unknown	496	SEP 28 1910	30	79	PAID IN FULL Ret. on Assessment Roll
Unknown	497	211	PACIFIC BEACH.	18	51	.	30	79		.					30	79	Unknown	497	SEP 28 1910	30	79	PAID IN FULL Ret. on Assessment Roll
Unknown	498	248	PACIFIC BEACH.	1	.	150		.	12	94					12	94	Unknown	498	SEP 28 1910	12	94	PAID IN FULL Ret. on Assessment Roll
Unknown	499	248	PACIFIC BEACH.	2	.	25		.	2	16					2	16	Unknown	499	SEP 28 1910	2	16	PAID IN FULL Ret. on Assessment Roll
Unknown	500	248	PACIFIC BEACH.	3	.	25		.	2	15					2	15	Unknown	500	SEP 28 1910	2	15	PAID IN FULL Ret. on Assessment Roll
Unknown	501	248	PACIFIC BEACH.	4	.	25		.	2	16					2	16	Unknown	501	SEP 28 1910	2	16	PAID IN FULL Ret. on Assessment Roll

OWNERS	Assessment Number	Block	Tract or Subdivision	Lot	Front Feet	Feet on Crossing	Frontage Assessment Dollars	Frontage Assessment Cents	Crossing Assessment Dollars	Crossing Assessment Cents	Assessment Dollars	Assessment Cents	Assessment Dollars	Assessment Cents	Total Assessment Dollars	Total Assessment Cents	Demands made upon as Owners	Assessment Numbers	Date of Demand 190	Assessment Due and Unpaid Dollars	Assessment Due and Unpaid Cents	Subsequent Payments
Unknown	502	248	PACIFIC BEACH.	5	.	25		.	2	15					2	15	Unknown	502	SEP 28 1910	2	15	PAID IN FULL RET. ON ASSESSMENT ROLL.
Unknown	503	248	PACIFIC BEACH.	6	.	25		.	2	16					2	16	Unknown	503	SEP 28 1910	2	16	PAID IN FULL RET. ON ASSESSMENT ROLL.
Unknown	504	248	PACIFIC BEACH.	7	.	25		.	2	15					2	15	Unknown	504	SEP 28 1910	2	15	PAID IN FULL Ret. on Assessment Roll
Unknown	505	248	PACIFIC BEACH.	8	.	25		.	2	16					2	16	Unknown	505	SEP 28 1910	2	16	PAID IN FULL Ret. on Assessment Roll
Unknown	506	248	PACIFIC BEACH.	9	.	25		.	2	15					2	15	Unknown	506	SEP 28 1910	2	15	PAID IN FULL RET. ON ASSESSMENT ROLL.
Unknown	507	248	PACIFIC BEACH.	10	.	25		.	2	16					2	16	Unknown	507	SEP 28 1910	2	16	PAID IN FULL RET. ON ASSESSMENT ROLL.
Unknown	508	239	PACIFIC BEACH.	Unknown	38.82	23.91	23	44		28					23	72	Unknown	508	SEP 28 1910	23	72	PAID IN FULL Ret. on Assessment Roll
Unknown	509	239	PACIFIC BEACH.	22	102	.	61	58		.					61	58	Unknown	509	SEP 28 1910	61	58	PAID IN FULL RET. ON ASSESSMENT ROLL.
Unknown	510	239	PACIFIC BEACH.	21	350	220 226	211	31	2	31 59					214	21	Unknown	510	SEP 28 1910	214	21	PAID IN FULL RET. ON ASSESSMENT ROLL.
Unknown	511	239	PACIFIC BEACH.	11	.	25		.		03						03	Unknown	511	SEP 28 1910		03	PAID IN FULL RET. ON ASSESSMENT ROLL.
Unknown	512	239	PACIFIC BEACH.	12	.	25		.		04						04	Unknown	512	SEP 28 1910		04	PAID IN FULL RET. ON ASSESSMENT ROLL.
Unknown	513	239	PACIFIC BEACH.	13	.	25		.		04						04	Unknown	513	SEP 28 1910		04	CONCLUSIVELY PRESUMED PAID
Unknown	514	239	PACIFIC BEACH.	14	.	25		.		03						03	Unknown	514	SEP 28 1910		03	CONCLUSIVELY PRESUMED PAID
Unknown	515	239	PACIFIC BEACH.	15	.	25		.		04						04	Unknown	515	SEP 28 1910		04	CONCLUSIVELY PRESUMED PAID

Pg 55 265

346

OWNERS	ASSESSED UPON						Frontage Assessment		Assessment		Assessment		Assessment		Total Assessment		Demands made upon as Owners	Assessment Numbers	Date of Demand 190	Assessment Due and Unpaid		SUBSEQUENT PAYMEN
	Assessment Number	Block	Tract or Subdivision	Lot	Front Feet	Feet on Crossing	Dollars	Cents	Dollars	Cents	Dollars	Cents	Dollars	Cents	Dollars	Cents				Dollars	Cents	

DIAGRAM

Exhibiting Grand Avenue ~~Street~~ and its intersecting streets from the West line of Tindlebar Street to the ~~line of~~ Ocean Front ~~Street~~, in the City of San Diego, California, on which work has been done under my official contract as Street Superintendent of said city, with Clowe J. Goodbody dated the 23 day of May A. D. 1900, for the Grading of said Grand Avenue ~~Street~~, as is more particularly described in said contract; showing the relative location of each district, lot, portion of lot, or parcel of land assessed, to the work done; numbered in red ink to correspond with the red ink numbers in the assessment; and showing the number of feet fronting, assessed for said work contracted for and performed. Herein "No." is used for the word "number" and "ft." for the word "feet." The marks ′ and ″ mean respectively "feet" and "inches." Figures in black ink next to property line show, each, the length of said line in feet. Other figures in black ink show the numbers of the lots.

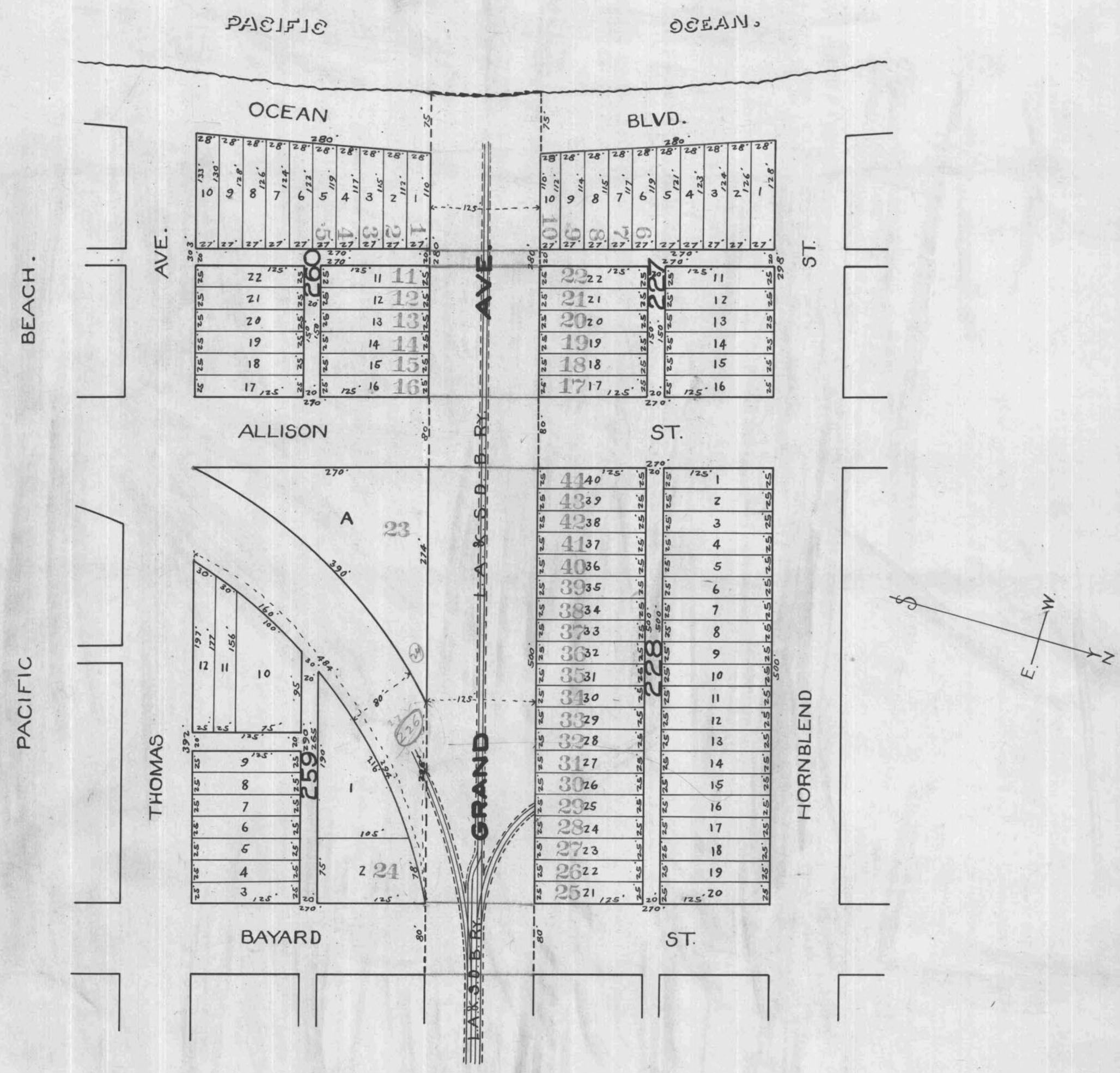

At said City of San Diego, California, this 27th *day of* September *A. D. 1900*

FRANK A. SALMONS
Superintendent of Streets of the City of San Diego, California

Recorded Sept 27th *A. D. 1900*

FRANK A. SALMONS
Superintendent of Streets of the City of San Diego, California

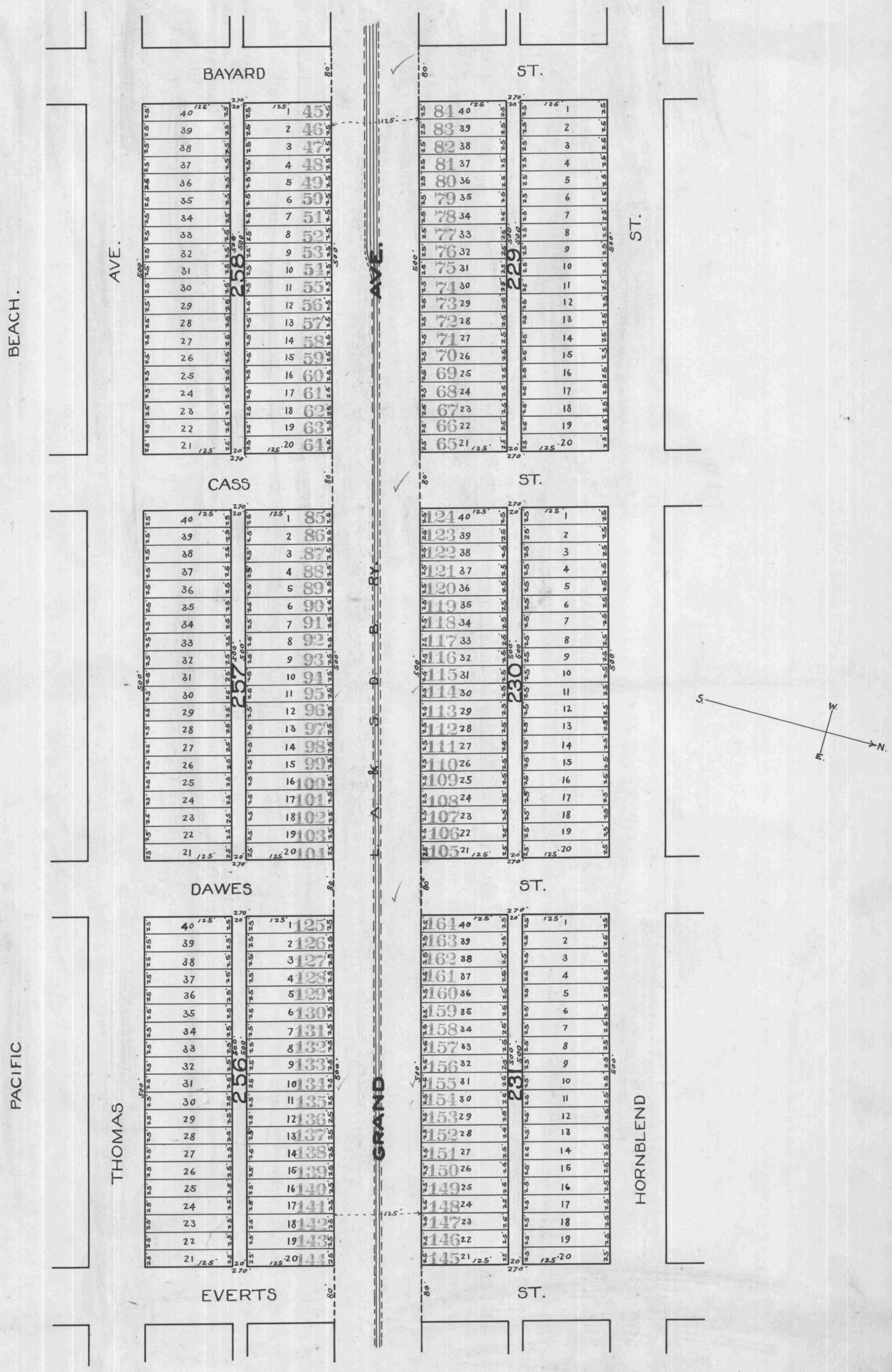
BAYARD ST.
CASS ST.
DAWES ST.
EVERTS ST.
BEACH. AVE.
PACIFIC AVE.
THOMAS AVE.
HORNBLEND ST.
GRAND AVE.
L. A. & S. D. R. R.
258
229
257
230
256
231
S.
W.
E.
N.

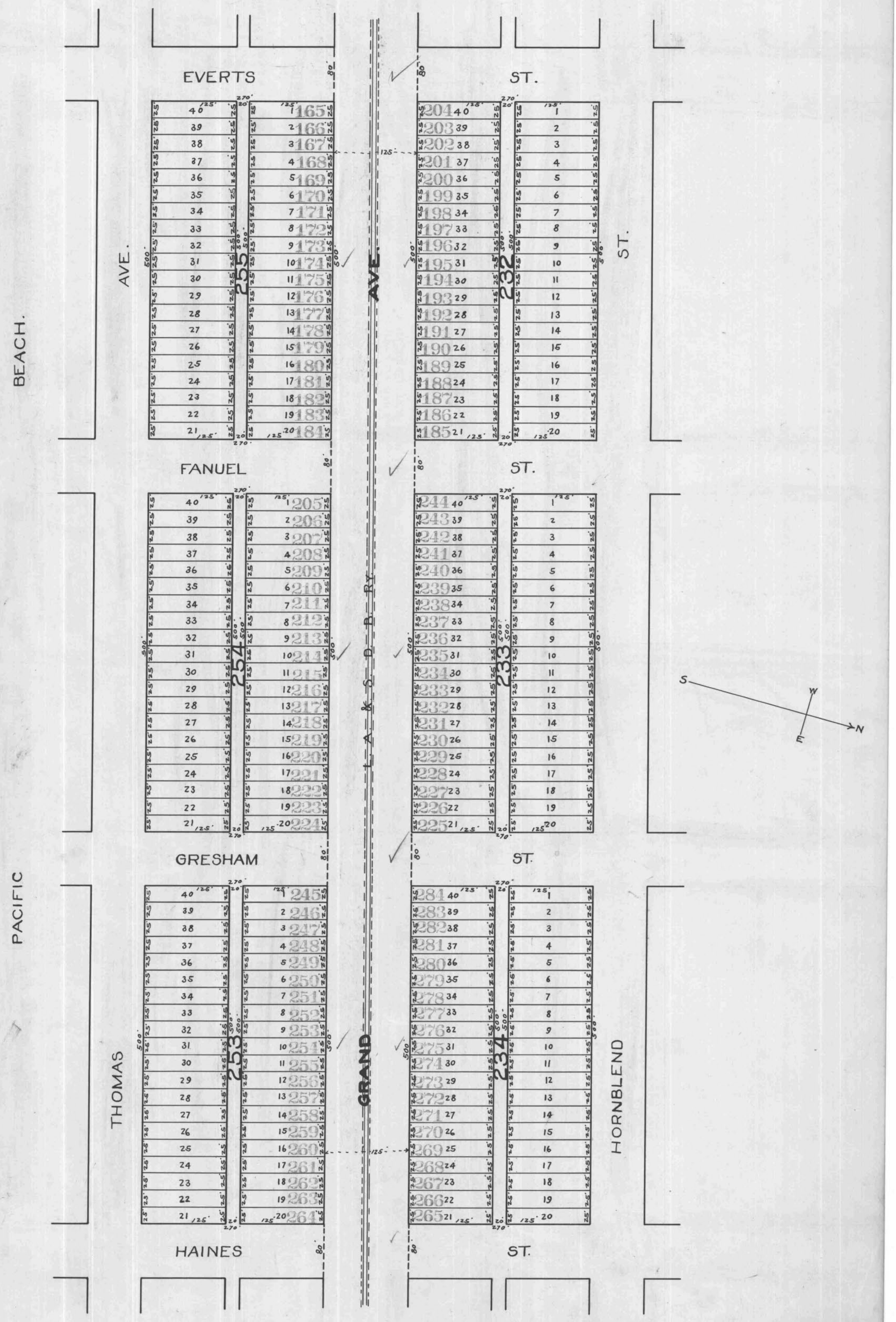
EVERTS ST.
FANUEL ST.
GRESHAM ST.
HAINES ST.
BEACH. AVE.
PACIFIC
THOMAS
GRAND AVE.
L. A. & S. B. R.
HORNBLEND ST.
255
232
254
233
253
234
S
N
W
E

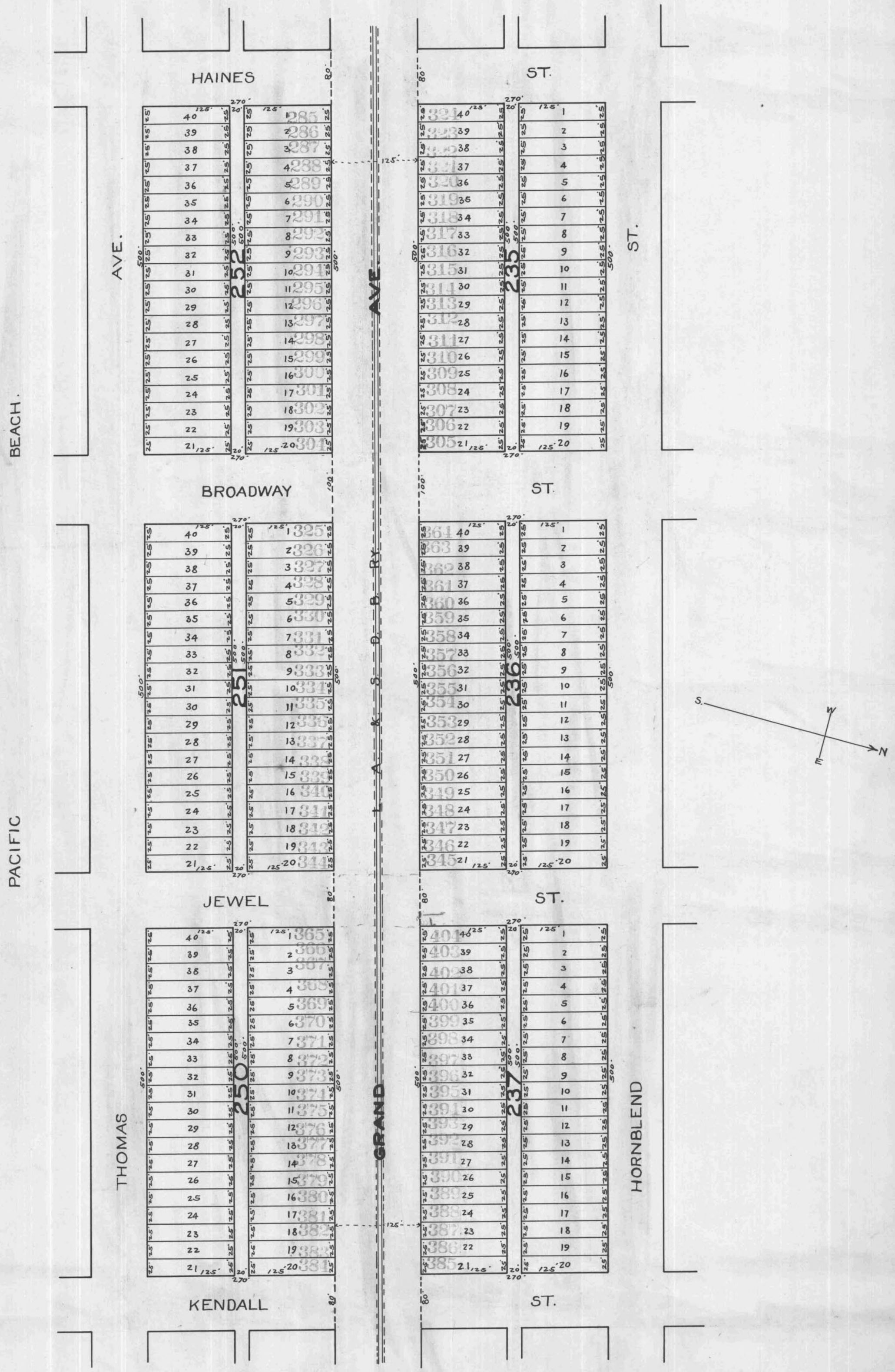
HAINES ST.
BROADWAY ST.
JEWEL ST.
KENDALL ST.
PACIFIC BEACH AVE.
THOMAS
HORNBLEND ST.
GRAND AVE.
A. S. D. R.
252
235
251
236
250
237
S.
N.
W.
E.

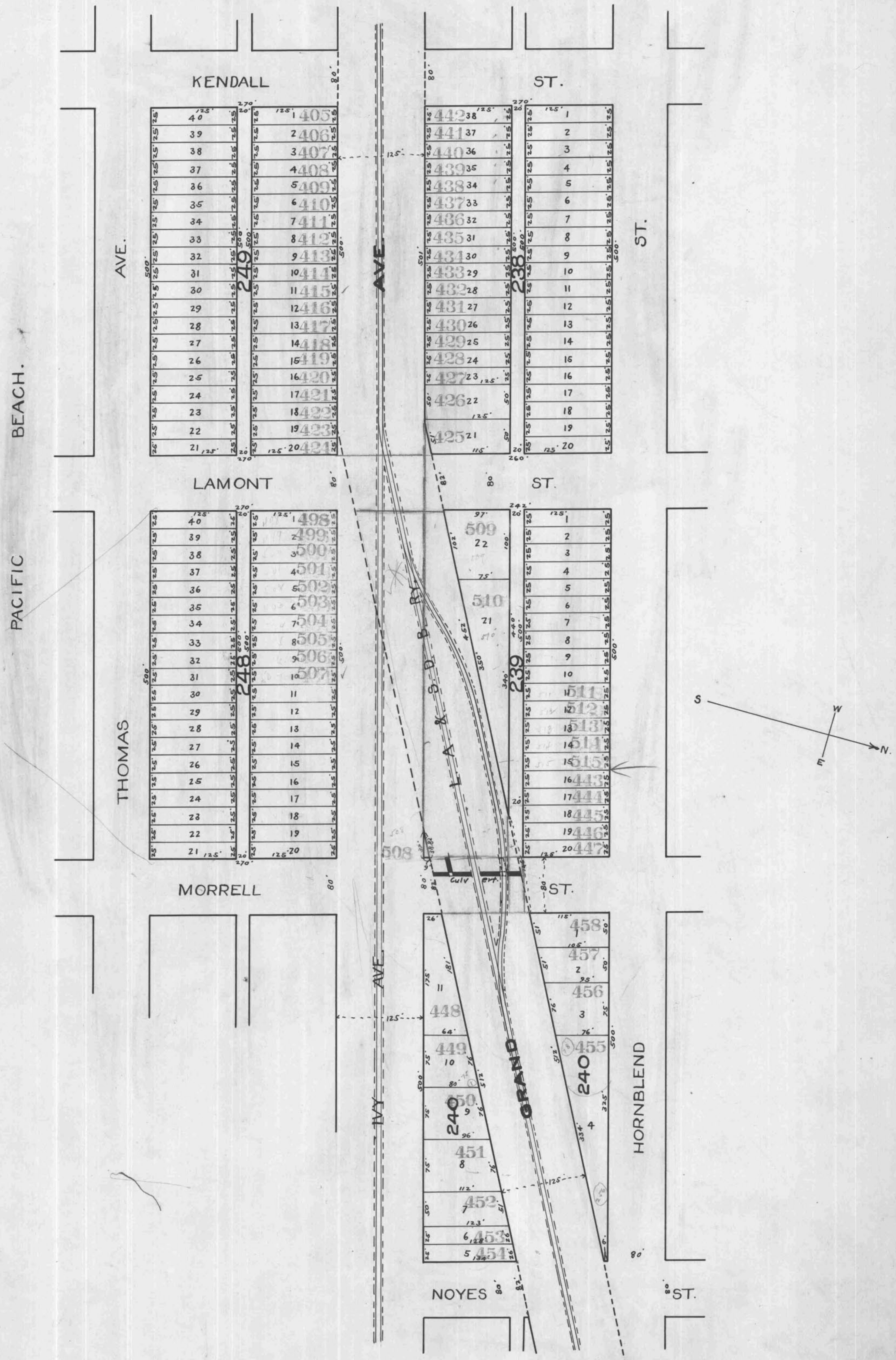
KENDALL
ST.
LAMONT
ST.
MORRELL
ST.
NOYES
ST.
PACIFIC
BEACH.
THOMAS
AVE.
IVY
AVE
GRAND
AVE
HORNBLEND
ST.
S. D. & A. R. R.
249
238
248
239
240
S
N.
W
E

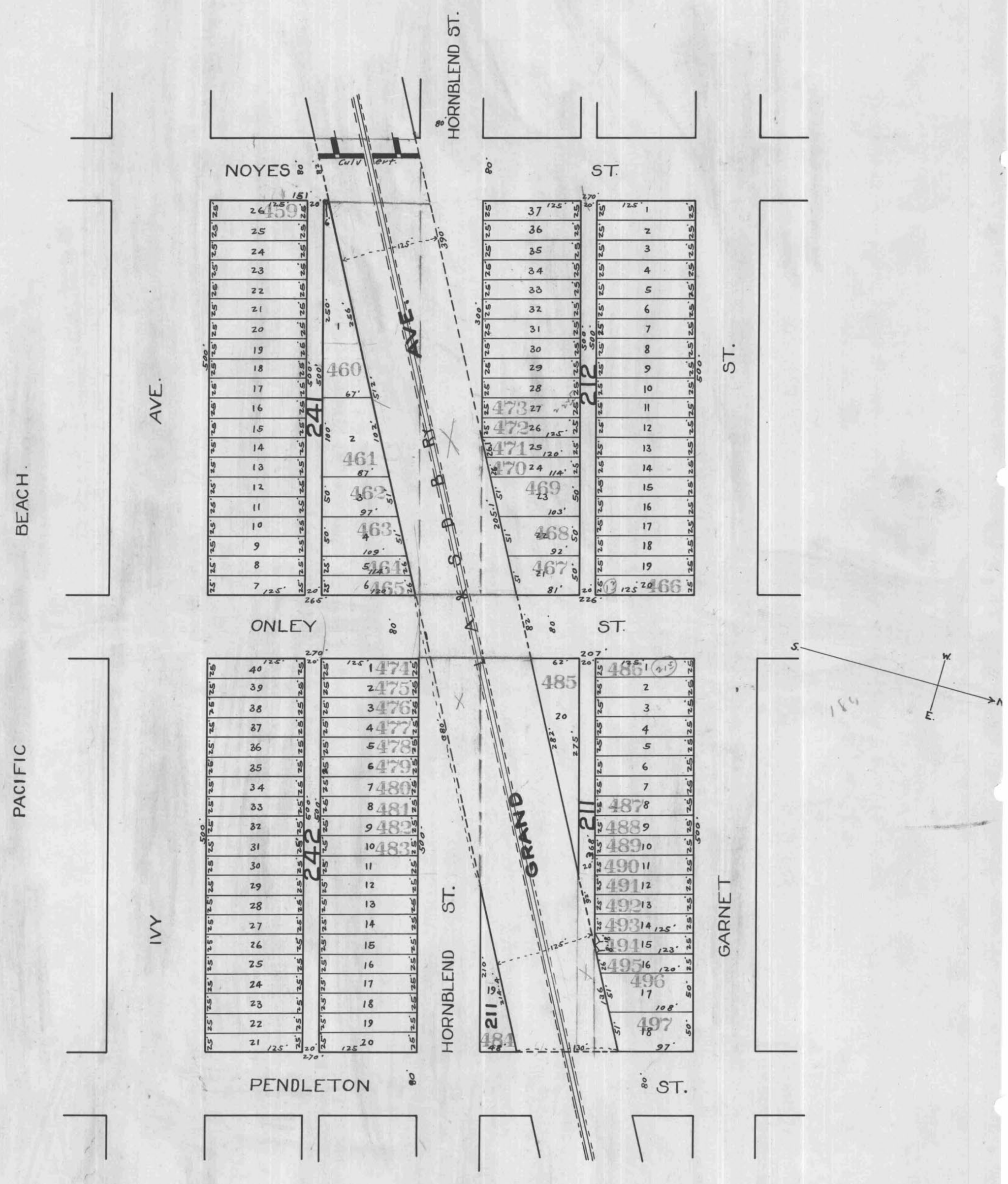

HORNBLEND ST.
NOYES ST.
Culvert
BEACH AVE.
ONLEY ST.
PACIFIC
IVY
HORNBLEND ST.
GRAND AVE.
GARNET ST.
PENDLETON ST.
S. D. B. RY.
241
242
212
211

357

Done at San Diego, California, Sept 27 1910

FRANK A. SALMONS
Superintendent of Streets of the City of San Diego, California.

Recorded Sept 27 1910

FRANK A. SALMONS
Superintendent of Streets of the City of San Diego, California.

I, FRANK A. SALMONS Superintendent of Streets of the City of San Diego, California, do hereby certify that all charges herein stated are correct, and that the computations and calculations of this Assessment are correct.

FRANK A. SALMONS
Superintendent of Streets of the City of San Diego, California.

Recorded Sept 27 1910

FRANK A. SALMONS
Superintendent of Streets of the City of San Diego, California.

CERTIFICATE OF THE CITY ENGINEER

I, Edwin M. Copps City Engineer of the City of San Diego, in the County of San Diego, State of California, do hereby ~~certify that~~ the work of Grading Grand Avenue ~~Street~~ Pacific Beach from the West line of Pendleton Street to the ~~line of~~ Ocean Front ~~Street~~ was performed in accordance with the surveys and the engineering work done by me and under my direction; and that the quantities thereof were correctly given by me to the Superintendent of Streets, and said work is in accord with the official grade of said street.

Edwin M. Copps
City Engineer of the City of San Diego, California.

Dated at San Diego, Calif., Sept 27 1910

Recorded Sept 27 1910

FRANK A. SALMONS
Superintendent of Streets of the City of San Diego, California.

(Affiant's name.)

J. E. Clouse

Subscribed and sworn to this 30th day of September A. D. 1910, before me,

[SEAL] W. E. Bartlett
Notary Public.

Filed this 1st day of October A. D. 1910

Frank A. Salmons
Street Superintendent of the City of San Diego.

Recorded Oct 1st A. D. 1910

Frank A. Salmons
Street Superintendent of the City of San Diego.

WARRANT

By Virtue Hereof, I, FRANK A. SALMONS Street Superintendent of the City of San Diego, County of San Diego, and State of California, by virtue of the authority vested in me as said Street Superintendent, do authorize and empower Louis D. Goodbody, Their agents or assigns, to demand and receive the several assessments upon the assessment and diagram hereto attached, and this shall be their warrant for the same.

San Diego, Sept 27th A. D. 1910

FRANK A. SALMONS
Street Superintendent of City of San Diego.

Countersigned by Frank Cross
Mayor of City of San Diego.

Recorded Sept 27th A. D. 1910

FRANK A. SALMONS
Street Superintendent of City of San Diego.

CERTIFICATE OF RECORD

I hereby complete and sign the foregoing record from page 335 to page 359 both inclusive, of the Assessment, Diagram, Warrant, Certificate of the City Engineer, Contractor's Return Book 13 and also in the Book of "Contracts and Bonds," the recorded Contract and Bond, ~~each~~ numbered 4, Page 381-385 all for the work therein described upon Grand Avenue Street, from the West line of Pendleton Street to the ~~line of~~ Ocean Front ~~Street~~

Office of the Street Superintendent, San Diego, California, this 27th day of February A. D. 1911

Frank A. Salmons
Street Superintendent, City of San Diego.

In the Matter of Grading and the construction of culverts, curbing, concrete footing and iron railing on Columbia Street between the north line of Kalmia Street and the north line of Olive Street

ASSESSMENT NUMBER

Pursuant to Statute, I, Frank A. Salmans, as Street Superintendent of the City of San Diego, in the County of San Diego and State of California, do hereby assess and apportion, as shown hereinafter and in the diagram attached hereto, upon certain lots, portions of lots, and parcels of land, fronting on Columbia Street, in said city, from the North line of Kalmia Street to the North line of Olive Street, and on streets intersecting it between said lines, the sum of Seven Thousand Nine Hundred Forty-five & 40/100 Dollars ($7945.40), to be paid to John Engebretsen, his heirs, agents or assigns, to cover the sum due (including incidental expenses) for the work of grading etc. said Columbia Street between said lines, as said work is more particularly specified in my official contract therefor with said John Engebretsen dated the 4th day of April A. D. 1910.

All of said work has been performed and materials furnished, complying with the specifications and under my direction, and to my satisfaction and acceptance. And because the names of the owners of said assessed property are unknown to me, I herewith write the word "Unknown" opposite the number of the lot and the amount assessed thereon, and the number of each lot, portion of lot, or portion of land assessed.

TOTAL COST OF THE WORK IS $7945.40, AS FOLLOWS:

13564.8 Cu yds Cut @ 39¢	$5290.27
7109.7 Cu yds Fill @ 7¢	$497.68
Culverts	$543.00
Concrete Iron Railing	$1376.00
	$
	$
Contract Cost	$7706.95

INCIDENTAL EXPENSES:

City Engineer's Fees	$180.00
Printing and Advertising	$43.45
Special Superintendent's compensation @ $ per day	$15.00
Incidental Expenses	$238.45
Contract Cost	$7706.95
Total Cost	$7945.40

DIVIDED AS FOLLOWS:

DESCRIPTION	Cu yds Cut @ 39¢ per Cu yd	Cu yds Fill @ 7¢ per Cu yd	Cost of Cut Dollars	Cost of Cut Cents	Cost of Fill Dollars	Cost of Fill Cents	Cost of Concrete Iron Railing Dollars	Cost of Concrete Iron Railing Cents	Cost of Culverts Dollars	Cost of Culverts Cents	Incidental Expenses Dollars	Incidental Expenses Cents	Total Assessment Dollars	Total Assessment Cents	Number of Front Feet Assessed	Number of Feet on Crossing	Rate Per Front Foot Assessed Dollars	Rate Per Front Foot Assessed Cents
Frontage	10808	7	5863		4215	39	410	41	1376	00	543	00	202	49	6747	29	2421		2	78699
Crossings																		
Columbia and Kalmia	725		1150		28	27	80	50					3	37	112	14		1000		11214
Columbia and Maple	834	4	2418		325	42	1	74					10	12	337	28		1000		33728
Columbia and Nutmeg	415	3	719		161	97	5	03					5	17	172	17		1010		17038
Columbia and Olive	1433	9			559	22							17	30	576	52		1029		56027
	13564	8	7109	7	5290	27	497	68	1376	00	543	00	238	45	7945	40				

MARGIN

CONTRACTOR'S RETURN

STATE OF CALIFORNIA, COUNTY OF SAN DIEGO, CITY OF SAN DIEGO. } ss.

John Engebretsen being duly sworn, says that he is the contractor named in annexed Assessment, Diagram and Warrant; that said assessment for the total cost of certain street work upon Columbia Street between Kalmia and Olive in said city, as more fully described therein and in the contract for said work with said John Engebretsen made by the Superintendent of Streets in said city, dated the 4th day of April A. D. 190--, levied as therein described upon certain lots, portions of lots, or parcels of land, and the unknown owners thereof for the sum of Seven Thousand Nine Hundred & Fifty Dollars ($7950.00) payable to John Engebretsen agents or assigns, was made, recorded and delivered by said Superintendent on the 28th day of September A. D. 1910, to affiant in behalf of said contractor; that there were attached to the same and delivered to the same in the same behalf, at the same time, by said Superintendent, his Diagram thereto attached, and a warrant in favor of John Engebretsen for collecting said assessment, upon which warrant this return is endorsed; that in the case of all assessments therein described, but not included in the following table, affiant has, since the date last aforesaid, in the manner hereinafter described and in behalf of said contractor, made demand upon and received full payment from the owners of each and all such assessed lots and lands; and that besides all personal demands, affiant did, whenever the name of the owner of the lot is stated as "unknown," on the assessment, on the Sixth day of October A. D. 1910, within thirty days from the date of said warrant; and between the hours of 9 a. m. and 4 p. m., in behalf of said contractor, enter upon each of the corresponding lots, portions of lots and parcels of land assessed, and with said certificate, assessment, diagram and warrant, and in a loud, audible voice, publicly make demands for the payment of each of said assessments from the unknown owners thereof, upon each lot, portion of lot, or parcel of land, for each of its own assessments as specified in said assessment; and that whenever he found a building, tenant or occupant upon any of said premises, besides the public demand as aforesaid, he, at the same time, in the same behalf, presenting and exhibiting said certificate, assessment, diagram and warrant, in each instance, demanded from each tenant, or occupant, for the unknown owners, separately, the payment of each of said assessments upon said premises; and in the following table he states the name of such demandee, as "tenant," or "occupant," with the word "unknown;" but that, notwithstanding said demands, the following totals of said assessed sums, each separately demanded, and also the total, remain unpaid, to-wit:

OWNERS	Assessment Number	Block	Tract or Subdivision	Lot	Front Feet	Feet on Crossing	Frontage Assessment Dollars	Frontage Assessment Cents	Crossing Assessment Dollars	Crossing Assessment Cents	Assessment Dollars	Assessment Cents	Assessment Dollars	Assessment Cents	Total Assessment Dollars	Total Assessment Cents	Demands made upon as Owners	Assessment Numbers	Date of Demand Oct 6 1910	Assessment Due and Unpaid Dollars	Assessment Due and Unpaid Cents	SUBSEQUENT PAYMENTS
Unknown	1	101	Middletown	4			41.5		23	25					23	25	Unknown	1	OCT 6 1910	23	25	CONCLUSIVELY PRESUMED PAID
Unknown	2	101	Middletown	5			50		28	01					28	01	Unknown	2	OCT 6 1910	28	01	CONCLUSIVELY PRESUMED PAID
Unknown	3	101	Middletown	6			50		28	01					28	01	Unknown	3	OCT 6 1910	28	01	CONCLUSIVELY PRESUMED PAID
Unknown	4	101	Middletown	7			119		66	67					66	67	Unknown	4	OCT 6 1910	66	67	CONCLUSIVELY PRESUMED PAID
Unknown	5	102	Middletown	7			156		87	41					87	41	Unknown	5	OCT 6 1910	87	41	CONCLUSIVELY PRESUMED PAID
Unknown	6	102	Middletown	8			50		28	01					28	01	Unknown	6	OCT 6 1910	28	01	PAID IN FULL RET. ON ASSESSMENT ROLL
Unknown	7	102	Middletown	9			48		26	89					26	89	Unknown	7	OCT 6 1910	26	89	PAID IN FULL RET. ON ASSESSMENT ROLL
Unknown	8	94	Middletown	1	67		169	186	72	94	69				281	41	Unknown	8	OCT 6 1910	281	41	PAID IN FULL Ret. on Assessment Roll
Unknown	9	94	Middletown	2	50		50	139	35	28	01				167	36	Unknown	9	OCT 6 1910	167	36	PAID IN FULL Ret. on Assessment Roll
Unknown	10	94	Middletown	3	50		41.5 85	139	35	23	25 1 45				164	05	Unknown	10	OCT 6 1910	164	05	PAID IN FULL RET. ON ASSESSMENT ROLL Paid in full Cert No 3422
Unknown	11	94	Middletown	4	50		50	139	35	8	52				147	87	Unknown	11	OCT 6 1910	147	87	PAID IN FULL RET. ON ASSESSMENT ROLL
Unknown	12	94	Middletown	5	50		50	139	35	8	52				147	87	Unknown	12	OCT 6 1910	147	87	PAID IN FULL RET. ON ASSESSMENT ROLL
Unknown	13	94	Middletown	6	50		150	139	35	25	55				164	90	Unknown	13	OCT 6 1910	164	90	PAID IN FULL RET. ON ASSESSMENT ROLL
Unknown	14	93	Middletown	7	50		150	139	35	25	55				164	90	Unknown	14	OCT 6 1910	164	90	PAID IN FULL RET. ON ASSESSMENT ROLL
Unknown	15	93	Middletown	8	50		50	139	35	8	52				147	87	Unknown	15	OCT 6 1910	147	87	PAID IN FULL RET. ON ASSESSMENT ROLL

362

OWNERS	Assessment Number	Block	Tract or Subdivision	Lot			Frontage Assessment Dollars	Frontage Assessment Cents	Crossing Assessment Dollars	Crossing Assessment Cents	Assessment Dollars	Assessment Cents	Assessment Dollars	Assessment Cents	Total Assessment Dollars	Total Assessment Cents	Demands made upon as Owners	Assessment Numbers	Date of Demand ----------190--	Assessment Due and Unpaid Dollars	Assessment Due and Unpaid Cents	SUBSEQUENT PAYM
Unknown	16	93	Middletown	9	50	50	139	35	8	57					147	87	Unknown		OCT 6 1910	PAID IN FULL RET. ON ASSESSMENT ROLL		
Unknown	17	93	Middletown	10	50	48 2	139	35	26	34 89					166	58	Unknown		OCT 6 1910	PAID IN FULL RET. ON ASSESSMENT ROLL		
Unknown	18	93	Middletown	11	50	50	139	35	28	02					167	37	Unknown		OCT 6 1910	PAID IN FULL RET. ON ASSESSMENT ROLL		
Unknown	19	93	Middletown	12	54	156	150	49	87	41					237	90	Unknown		OCT 6 1910	PAID IN FULL CERTIFICATE NO. 1173		
Unknown	20	87	Middletown	1	50	150	139	35	25	56					164	91	Unknown		OCT 6 1910	PAID IN FULL RET. ON ASSESSMENT ROLL		
Unknown	21	87	Middletown	2	50	50	139	35	8	57					147	87	Unknown		OCT 6 1910	PAID IN FULL RET. ON ASSESSMENT ROLL		
Unknown	22	87	Middletown	3	50	50	139	35	8	57					147	87	Unknown		OCT 6 1910	PAID IN FULL RET. ON ASSESSMENT ROLL		
Unknown	23	87	Middletown	4	50	50	139	35	16	87					156	22	Unknown		OCT 6 1910	PAID IN FULL CERTIFICATE NO. 2144		
Unknown	24	87	Middletown	5	50	50	139	35	16	86					156	21	Unknown		OCT 6 1910	PAID IN FULL RET. ON ASSESSMENT ROLL		
Unknown	25	87	Middletown	6	50	150	139	35	50	59					189	94	Unknown		OCT 6 1910	PAID IN FULL RET. ON ASSESSMENT ROLL		
Unknown	26	88	Middletown	7	50	150	139	35	50	59					189	94				PAID IN FULL RET. ON ASSESSMENT ROLL		
Unknown	27	88	Middletown	8	50	50	139	35	16	87					156	22				PAID IN FULL RET. ON ASSESSMENT ROLL		
Unknown	28	88	Middletown	9	50	50	139	35	16	86					156	21	Unknown		OCT 6 1910	PAID IN FULL RET. ON ASSESSMENT ROLL		
Unknown	29	88	Middletown	10	50	50	139	35	8	57					147	87	Unknown		OCT 6 1910	PAID IN FULL RET. ON ASSESSMENT ROLL		
Unknown	30	88	Middletown	11	50	50	139	35	8	57					147	87	Unknown		OCT 6 1910	PAID IN FULL RET. ON ASSESSMENT ROLL		
Unknown	31	88	Middletown	12	50	150	139	35	25	56					164	91	Unknown		OCT 6 1910	PAID IN FULL RET. ON ASSESSMENT ROLL		
Unknown	32	80	Middletown	1	50	150	139	35	50	59					189	94	Unknown		OCT 6 1910	PAID IN FULL RET. ON ASSESSMENT ROLL		
Unknown	33	80	Middletown	2	50	50	139	35	16	87					156	22	Unknown		OCT 6 1910	PAID IN FULL RET. ON ASSESSMENT ROLL		
Unknown	34	80	Middletown	3	50	50	139	35	16	86					156	21	Unknown		OCT 6 1910	PAID IN FULL RET. ON ASSESSMENT ROLL		
Unknown	35	80	Middletown	4	50	50	139	35	5	60					144	95	Unknown		OCT 6 1910	PAID IN FULL RET. ON ASSESSMENT ROLL		
Unknown	36	80	Middletown	5	50	50	139	35	5	61					144	96	Unknown		OCT 6 1910	PAID IN FULL RET. ON ASSESSMENT ROLL		
Unknown	37	80	Middletown	6	50	150	139	35	16	87					156	17	Unknown		OCT 6 1910	PAID IN FULL RET. ON ASSESSMENT ROLL		
Unknown	38	79	Middletown	7	50	150	139	35	16	87					156	17	Unknown		OCT 6 1910	PAID IN FULL RET. ON ASSESSMENT ROLL		
Unknown	39	79	Middletown	8	50	50	139	35	5	61					144	96	Unknown		OCT 6 1910	PAID IN FULL RET. ON ASSESSMENT ROLL		
Unknown	40	79	Middletown	9	50	50	139	35	5	61					144	96	Unknown		OCT 6 1910	PAID IN FULL RET. ON ASSESSMENT ROLL		
Unknown	41	79	Middletown	10	50	50	139	35	16	87					156	22	Unknown		OCT 6 1910	PAID IN FULL RET. ON ASSESSMENT ROLL		
Unknown	42	79	Middletown	11	50	50	139	35	16	86					156	21	Unknown		OCT 6 1910	PAID IN FULL RET. ON ASSESSMENT ROLL		
Unknown	43	79	Middletown	12	50	150	139	35	50	59					189	94	Unknown		OCT 6 1910	PAID IN FULL RET. ON ASSESSMENT ROLL		
Unknown	44	73	Middletown	1	50	150	139	35	16	87					156	17	Unknown		OCT 6 1910	PAID IN FULL Ret. on Assessment Roll		
Unknown	45	73	Middletown	2	50	50	139	35	5	61					144	96	Unknown		OCT 6 1910	PAID IN FULL Ret. on Assessment Roll		
Unknown	46	73	Middletown	3	50	50	139	35	5	61					144	96	Unknown		OCT 6 1910	PAID IN FULL CERTIFICATE NO. 1341		
Unknown	47	73	Middletown	4	50	.	139	35		.					139	35	Unknown		OCT 6 1910	PAID IN FULL Ret. on Assessment Roll		
Unknown	48	73	Middletown	W. 50 ft. 5	50	.	139	35		.					139	35	Unknown		OCT 6 1910	CONCLUSIVELY PRESUMED PAID		
Unknown	49	73	Middletown	6	50	.	139	35		.					139	35	Unknown		OCT 6 1910	CONCLUSIVELY PRESUMED PAID		
Unknown	50	74	Middletown	7	50	.	139	35		.					139	35	Unknown		OCT 6 1910	CONCLUSIVELY PRESUMED PAID		
Unknown	51	74	Middletown	8	50	.	139	35		.					139	35	Unknown		OCT 6 1910	CONCLUSIVELY PRESUMED PAID		
Unknown	52	74	Middletown	9	50	.	139	35		.					139	35	Unknown		OCT 6 1910	PAID IN FULL RET. ON ASSESSMENT ROLL		
Unknown	53	74	Middletown	10	50	50	139	35	5	61					144	96	Unknown		OCT 6 1910	PAID IN FULL RET. ON ASSESSMENT ROLL		
Unknown	54	74	Middletown	11	50	50	139	34	5	60					144	94	Unknown		OCT 6 1910	PAID IN FULL RET. ON ASSESSMENT ROLL		
Unknown	55	74	Middletown	12	50	150	139	34	16	82					156	16	Unknown		OCT 10 1910	PAID IN FULL RET. ON ASSESSMENT ROLL		
															$7945	40						

363

DIAGRAM

Exhibiting Columbia Street and its intersecting streets from the North line of Ivy Street to the North line of Olive Street, in the City of San Diego, California, on which work has been done under my official contract as Street Superintendent of said city, with John Sugahretan dated the 4th day of April A. D. 1910, for the Grading of said Columbia Street, as is more particularly described in said contract; showing the relative location of each district, lot, portion of lot, or parcel of land assessed, to the work done; numbered in red ink to correspond with the red ink numbers in the assessment; and showing the number of feet fronting, assessed for said work contracted for and performed. Herein "No." is used for the word "number" and "ft." for the word "feet." The marks ′ and ″ mean respectively "feet" and "inches." Figures in black ink next to property line show, each, the length of said line in feet. Other figures in black ink show the numbers of the lots.

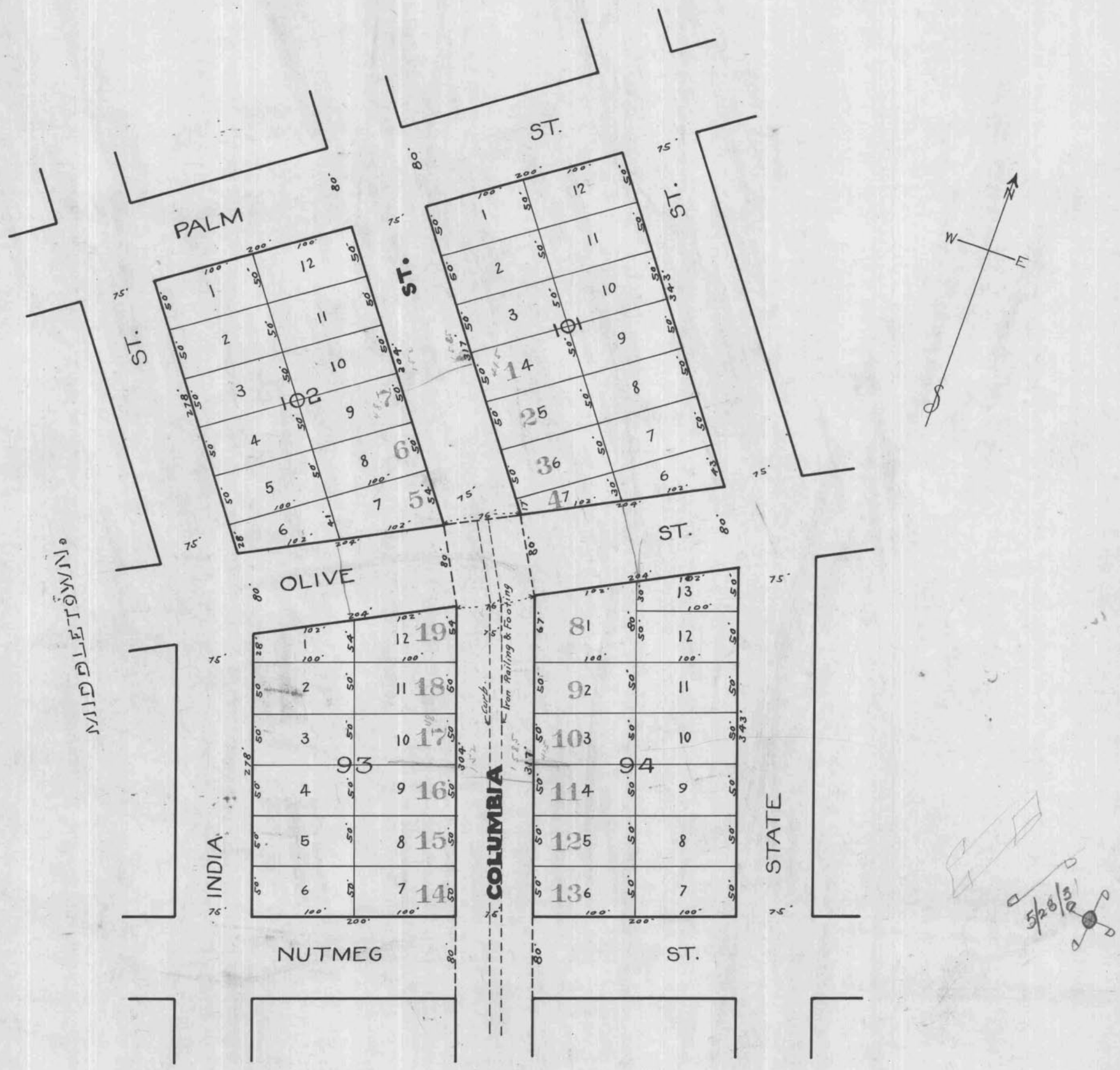

At said City of San Diego, California, this 28th day of Sept A. D. 1910

FRANK A. SALMONS
Superintendent of Streets of the City of San Diego, California

Recorded Sept 28 A. D. 1910

FRANK A. SALMONS
Superintendent of Streets of the City of San Diego, California

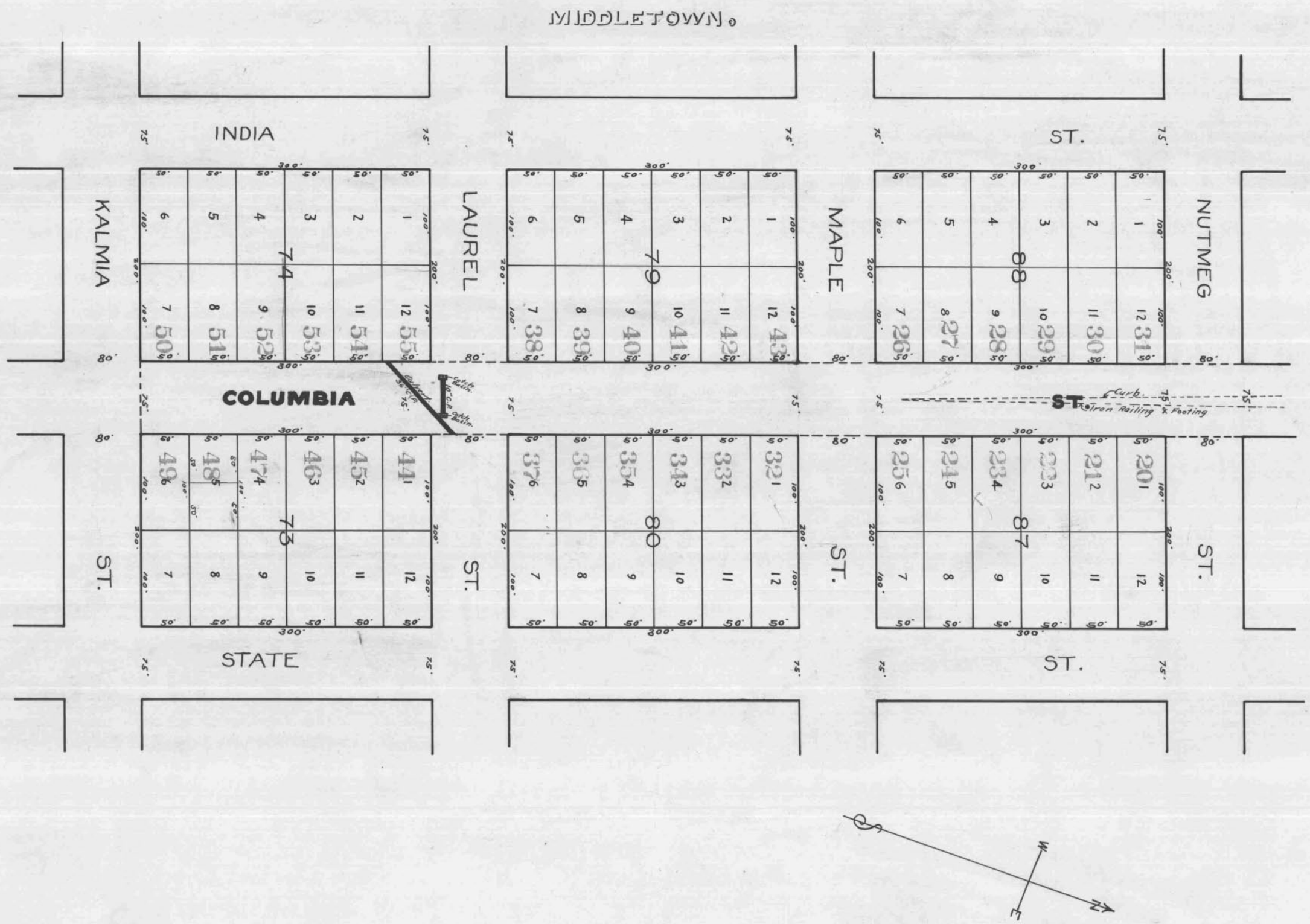
MIDDLETOWN.
INDIA
ST.
KALMIA
LAUREL
MAPLE
NUTMEG
COLUMBIA
ST.
Curb
Iron Railing & Footing
ST.
ST.
ST.
STATE
ST.
74
79
88
73
80
87
S
W
E
N

365

Done at San Diego, California, Sept 28 1910

FRANK A. SALMONS
Superintendent of Streets of the City of San Diego, California.

Recorded Sept. 28 1910

FRANK A. SALMONS
Superintendent of Streets of the City of San Diego, California.

I, FRANK A. SALMONS Superintendent of Streets of the City of San Diego, California, do hereby certify that all charges herein stated are correct, and that the computations and calculations of this Assessment are correct.

FRANK A. SALMONS
Superintendent of Streets of the City of San Diego, California.

Recorded Sept 28 1910

FRANK A. SALMONS
Superintendent of Streets of the City of San Diego, California.

CERTIFICATE OF THE CITY ENGINEER

I, Edwin M. Capps City Engineer of the City of San Diego, in the County of San Diego, State of California, do hereby certify that the work of Grading Columbia Street from the North line of Ivy Street to the North line of Date Street was performed in accordance with the surveys and the engineering work done by me and under my direction; and that the quantities thereof were correctly given by me to the Superintendent of Streets, and said work is in accord with the official grade of said street.

Edwin M Capps
City Engineer of the City of San Diego, California.

Dated at San Diego, Calif., Sept 28 1910

Recorded Sept 28 1910

FRANK A. SALMONS
Superintendent of Streets of the City of San Diego, California.

(Affiant's name.)

John Engebretson

Subscribed and sworn to this 8th day of October A. D. 1910, before me,

[SEAL] Geo W Bowler
Notary Public.

Filed this ..... day of ..... A. D. 191...

Street Superintendent of the City of San Diego.

Recorded ..... A. D. 191...

Street Superintendent of the City of San Diego.

WARRANT

By Virtue Hereof, I, FRANK A. SALMONS Street Superintendent of the City of San Diego, County of San Diego, and State of California, by virtue of the authority vested in me as said Street Superintendent, do authorize and empower John Engebretson Co. agents or assigns, to demand and receive the several assessments upon the assessment and diagram hereto attached, and this shall be his warrant for the same.

San Diego, Sept 28 A. D. 1910

FRANK A. SALMONS
Street Superintendent of City of San Diego.

Countersigned by Grant Conard
Mayor of City of San Diego.

Recorded Sept 28 A. D. 1910

FRANK A. SALMONS
Street Superintendent of City of San Diego.

CERTIFICATE OF RECORD

I hereby complete and sign the foregoing record from page ..... to page ..... both inclusive, of the Assessment, Diagram, Warrant, Certificate of the City Engineer, Contractor's Return and also in the Book of "Contracts and Bonds," the recorded Contract and Bond, each numbered ..... all for the work therein described upon ..... Street, from the ..... line of ..... Street to the ..... line of ..... Street.

Office of the Street Superintendent, San Diego, California, this ..... day of ..... A. D. 191...

Street Superintendent, City of San Diego.

Paving First St

(369)

In the Matter of Paving & Curbing First Street from the north line of "N" Street to the south line of Laurel Street

ASSESSMENT NUMBER 1

Pursuant to Statute, I, Frank N. Salmons as Street Superintendent of the City of San Diego, in the County of San Diego and State of California, do hereby assess and apportion, as shown hereinafter and in the diagram attached hereto, upon certain lots, portions of lots, and parcels of land, fronting on First Street in said city, from the north line of N Street to the south line of Laurel Street and on streets intersecting it between said lines, the sum of Fifty five thousand Two Hundred twenty one 90/100 Dollars ($55221.90), to be paid to The Barber Asphalt Paving Company its agents or assigns, to cover the sum due (including incidental expenses) for the work of paving & curbing said First Street between said lines, as said work is more particularly specified in my official contract therefor with said The Barber Asphalt Paving Company dated the 14th day of April A. D. 1910.

All of said work has been performed and materials furnished, complying with the specifications and under my direction, and to my satisfaction and acceptance. And because the names of the owners of said assessed property are unknown to me, I herewith write the word "Unknown" opposite the number of the lot and the amount assessed thereon, and the number of each lot, portion of lot, or portion of land assessed.

TOTAL COST OF THE WORK IS $55221.90, AS FOLLOWS:

320383.44 sq ft pavement @ 16 57/100	$52863.27
1868.97 lin ft. Curb @ 31 5/10	$903.73
	$
	$
	$
	$
Contract Cost	$53767.00

INCIDENTAL EXPENSES:

City Engineer's Fees	$1340.00
Printing and Advertising	$64.90
Special Superintendent's compensation @ $ per day	$50.00
Incidental Expenses	$1454.90
Contract Cost	$53767.00
Total Cost	$55221.90

DIVIDED AS FOLLOWS:

DESCRIPTION	Sq ft Pavement @ 16 57/100 per sq ft.		lin ft. Curb @ 31 5/10 per lin ft.		Cost of Pavement Dollars	Cents	Cost of Curb Dollars	Cents	Dollars	Cents	Incidental Expenses Dollars	Cents	Total Assessment Dollars	Cents	Number of Front Feet Assessed	Number of Feet on Crossing	Rate Per Front Foot Assessed Dollars	Cents
Frontage Pavement	24313	00			398	16 65					10	77 40	408	94 05	11310		3	61574
Frontage Curb			2703	00			85	76			2	30	87	49	2703			32353
Crossings																		
G St.	4981	84			822	00					22	24	844	24		1000		84424
F St.	4981	84			822	00					22	24	844	24		1000		84424
Cor. First & F			23	71			7	46				20	7	66		250		03068
E St.	4981	84			822	00					22	24	846	24		985		85709
B St	4342	84			716	57					19	39	735	96		1000		73596
A St.	4981	84			822	00					22	25	844	25		1000		84425
Cor 1st & A			23	71			7	47				20	7	67		250		03068
Ash St.	4981	84			822	00					22	25	844	25		1000		84425
Cor 1st & Ash St			23	71			7	47				20	7	67		250		03068
Cor 1st & Ash St.			23	71			7	47				20	7	67		250		03068
Beech St.	4981	84			822	00					22	25	844	25		1000		84425
Cedar St.	4981	84			822	01					22	24	844	25		1000		84425
Date St.	4981	84			822	00					22	25	844	25		1000		84425
Ivy St.	4981	84			822	01					22	24	844	25		1000		84425
Cor 1st & Elm St			23	71			7	47				20	7	67		250		03068
Fir St.	4981	84			822	00					22	25	846	25		1000		84425
Cor 1st & Fir St.			23	71			7	47				20	7	67		250		03068
Grape St.	4981	84			822	01					22	24	844	25		1000		84425
Cor 1st & Grape St.			23	71			7	47				20	7	67		250		03068
Hawthorne St.	4981	84			822	00					22	25	844	25		1000		84425
Ivy St.	4981	84			822	01					22	24	844	25		1000		84425
Juniper St	4981	84			822	00					22	25	844	25		1000		84425
Kalmia St.	4981	84			822	01					22	24	844	25		1000		84425
	320383	44	2868	97	52863	27	903	73			1454	90	55221	90				

MARGIN

CONTRACTOR'S RETURN

STATE OF CALIFORNIA, COUNTY OF SAN DIEGO, CITY OF SAN DIEGO. } ss.

Wm C. Morrison being duly sworn, says that he is the agent & representative of the contractor named in annexed Assessment, Diagram and Warrant; that said assessment for the total cost of certain street work upon First Street between the north line of N Street & the south line of Laurel Street in said city, as more fully described therein and in the contract for said work with said Contractor, The Barber Asphalt Paving Company made by the Superintendent of Streets in said city, dated the 14th day of April A. D. 190--, levied as therein described upon certain lots, portions of lots, or parcels of land, and the unknown owners thereof for the sum of Fifty five thousand two hundred twenty one & 90/100 Dollars ($55221.90) payable to The Barber Asphalt Paving Co. agents or assigns, was made, recorded and delivered by said Superintendent on the First day of October A. D. 190--, to affiant in behalf of said contractor; that there were attached to the same and delivered to the same in the same behalf, at the same time, by said Superintendent, his Diagram thereto attached, and a warrant in favor of The Barber Asphalt Paving Company for collecting said assessment, upon which warrant this return is endorsed; that in the case of all assessments therein described, but not included in the following table, affiant has, since the date last aforesaid, in the manner hereinafter described and in behalf of said contractor, made demand upon and received full payment from the owners of each and all such assessed lots and lands; and that besides all personal demands, affiant did, whenever the name of the owner of the lot is stated as "unknown," on the assessment, on the 19th - 20th 21st & 22nd days of October A. D. 1910, within thirty days from the date of said warrant; and between the hours of 9 a. m. and 4 p. m., in behalf of said contractor, enter upon each of the corresponding lots, portions of lots and parcels of land assessed, and with said certificate, assessment, diagram and warrant, and in a loud, audible voice, publicly make demands for the payment of each of said assessments from the unknown owners thereof, upon each lot, portion of lot, or parcel of land, for each of its own assessments as specified in said assessment; and that whenever he found a building, tenant or occupant upon any of said premises, besides the public demand as aforesaid, he, at the same time, in the same behalf, presenting and exhibiting said certificate, assessment, diagram and warrant, in each instance, demanded from each tenant, or occupant, for the unknown owners, separately, the payment of each of said assessments upon said premises; and in the following table he states the name of such demandee, as "tenant," or "occupant," with the word "unknown;" but that, notwithstanding said demands, the following totals of said assessed sums, each separately demanded, and also the total, remain unpaid, to-wit:

OWNERS	Assessment Number	Block	Tract or Subdivision	Lot	Front Feet	Feet on Crossing	Frontage Assessment Pavement Dollars	Cents	Frontage Assessment Curb Dollars	Cents	Crossing Assessment Pavement Dollars	Cents	Crossing Assessment Curb Dollars	Cents	Total Assessment Dollars	Cents	Demands made upon as Owners	Assessment Numbers	Date of Demand 190--	Assessment Due and Unpaid Dollars	Cents	SUBSEQUENT PAYMENTS
Unknown	1	278	Horton's Add.	A	50		180	79							180	79	Unknown	1	OCT 20 1910	180	79	PAID IN FULL CERTIFICATE NO. 1493
Unknown	2	278	Horton's Add.	B	50		180	79							180	79	Unknown	2	OCT 20 1910	180	79	PAID IN FULL CERTIFICATE NO. 1493
Unknown	3	278	Horton's Add.	C	50		180	79							180	79	Unknown	3	OCT 20 1910	180	79	PAID IN FULL CERTIFICATE NO. 1493
Unknown	4	278	Horton's Add.	D	50	50	180	79			42	21			223	00	Unknown	4	OCT 20 1910	223	00	PAID IN FULL CERTIFICATE NO. 1308
Unknown	5	278	Horton's Add.	E	50	50	180	79			42	21			223	00	Unknown	5	OCT 20 1910	223	00	Paid in full ret.
Unknown	6	278	Horton's Add.	F	50	150	180	79			126	64			307	43	Unknown	6	OCT 20 1910	307	43	Paid in full ret.
Unknown	7	277	Horton's Add.	G	50	150	180	79			126	64			307	43	Unknown	7	OCT 20 1910	307	43	PAID IN FULL RET. ON ASSESSMENT ROLL
Unknown	8	277	Horton's Add.	H	50	50	180	79			42	21			223	00	Unknown	8	OCT 20 1910	223	00	PAID IN FULL RET. ON ASSESSMENT ROLL
Unknown	9	277	Horton's Add.	I	50	50	180	79			42	21			223	00	Unknown	9	OCT 20 1910	223	00	PAID IN FULL RET. ON ASSESSMENT ROLL
Unknown	10	277	Horton's Add.	J	50		180	79							180	79	Unknown	10	OCT 20 1910	180	79	PAID IN FULL RET. ON ASSESSMENT ROLL
Unknown	11	277	Horton's Add.	K	50		180	79							180	79	Unknown	11	OCT 20 1910	180	79	PAID IN FULL RET. ON ASSESSMENT ROLL
Unknown	12	277	Horton's Add.	L	50		180	79							180	79	Unknown	12	OCT 20 1910	180	79	PAID IN FULL RET. ON ASSESSMENT ROLL
Unknown	13	265	Horton's Add.	A N½	50	150	180	79			126	64			307	43	Unknown	13	OCT 20 1910			PAID IN FULL RET. ON ASSESSMENT ROLL
Unknown	14	265	Horton's Add.	B	25	25	90	39			21	10			111	49	Unknown	14	OCT 20 1910			PAID IN FULL RET. ON ASSESSMENT ROLL
Unknown	15	265	Horton's Add.	S½ B	25	25	90	39			21	10			111	49	Unknown	15	OCT 20 1910	111	49	PAID IN FULL RET. ON ASSESSMENT ROLL

370

OWNERS	Assessment Number	Block	Tract or Subdivision	Lot	Front Feet	Feet on Crossing	Frontage Assessment Pavement Dollars	Cents	Frontage Assessment Curb Dollars	Cents	Crossing Assessment Pavement Dollars	Cents	Crossing Assessment Curb Dollars	Cents	Total Assessment Dollars	Cents	Demands made upon as Owners	Assessment Numbers	Date of Demand ----------190--	Assessment Due and Unpaid Dollars	Cents	SUBSEQUENT PAYM
Unknown	16	265	Horton's Add.	N.½ B	10	10	36	16			8	44			44	60	Unknown	16	OCT 28 1910	44	60	PAID IN FULL RET. OF ASSESSMENT ROLL
Unknown	16	265	Horton's Add.	S.½ B	40	40	144	62			83	77			178	39	Unknown	16	OCT	178	39	PAID IN FULL CERTIFICATE NO. 4224
Unknown	17	265	Horton's Add.	D	50	50	180	79			42	21			223	00	Unknown	17	OCT 20 1910	223	00	PAID IN FULL RET. OF ASSESSMENT ROLL
Unknown	18	265	Horton's Add.	E	50	50	180	78			42	21			222	99	Unknown	18	OCT 20 1910	222	99	PAID IN FULL RET. OF ASSESSMENT ROLL
Unknown	19	265	Horton's Add.	F	50	150	180	79			126	64			307	43	Unknown	19	OCT 20 1910	307	43	PAID IN FULL RET. OF ASSESSMENT ROLL
Unknown	20	266	Horton's Add.	E. 80 ft G	50	130	180	78			109	76			290	54	Unknown	20	OCT 20 1910	290	54	PAID IN FULL RET. OF ASSESSMENT ROLL
Unknown	21	266	Horton's Add.	W. 20 ft G		20					16	89			16	89	Unknown	21	OCT 20 1910	16	89	PAID IN FULL RET. OF ASSESSMENT ROLL
Unknown	22	266	Horton's Add.	H	50	50	180	79			42	21			223	00	Unknown	22	OCT 20 1910	223	00	PAID IN FULL RET. OF ASSESSMENT ROLL
Unknown	23	266	Horton's Add.	I	50	50	180	78			42	21			222	99	Unknown	23	OCT 20 1910	222	99	PAID IN FULL RET. OF ASSESSMENT ROLL
Unknown	24	266	Horton's Add.	J	50	50	180	79			42	21			223	00	Unknown	24	OCT 20 1910	223	00	PAID IN FULL RET. OF ASSESSMENT ROLL
Unknown	25	266	Horton's Add.	S.½ K	25	25	90	39			21	11			111	50	Unknown	25	OCT 20 1910	111	50	PAID IN FULL RET. OF ASSESSMENT ROLL
Unknown	26	266	Horton's Add.	N.½ K	25	25	90	39			21	11			111	50	Unknown	26	OCT 20 1910			PAID IN FULL RET. OF ASSESSMENT ROLL
Unknown	27	266	Horton's Add.	L	50	150	180	78			126	64			307	42	Unknown	27	OCT 20 1910			PAID IN FULL RET. OF ASSESSMENT ROLL
Unknown	28	256	Horton's Add.	A	50	150	180	79			126	64			307	43	Unknown	28	OCT 20 1910	307	43	PAID IN FULL RET. OF ASSESSMENT ROLL
Unknown	29	256	Horton's Add.	B	50	50	180	78			42	21			222	99	Unknown	29	OCT 20 1910	222	99	PAID IN FULL RET. OF ASSESSMENT ROLL
Unknown	30	256	Horton's Add.	C	50	50	180	79			42	21			223	00	Unknown	30	OCT 20 1910	223	00	PAID IN FULL RET. OF ASSESSMENT ROLL
Unknown	31	256	Horton's Add.	D	50	50	180	78			42	21			222	99	Unknown	31	OCT 20 1910	222	99	PAID IN FULL RET. OF ASSESSMENT ROLL
Unknown	32	256	Horton's Add.	N.½ E	25	25	90	39			21	10			111	49	Unknown	32	OCT 20 1910	111	49	PAID IN FULL RET. OF ASSESSMENT ROLL
Unknown	33	256	Horton's Add.	S.½ E	25	25	90	39			21	11			111	50	Unknown	33	OCT 20 1910	111	50	PAID IN FULL RET. OF ASSESSMENT ROLL
Unknown	34	256	Horton's Add.	F	50	150	180	79			126	64			307	43	Unknown	34	OCT 20 1910	307	43	PAID IN FULL RET. OF ASSESSMENT ROLL
Unknown	35	255	Horton's Add.	G	50	150	180	79			126	64			307	43	Unknown	35	OCT 20 1910	307	43	PAID IN FULL RET. OF ASSESSMENT ROLL
Unknown	36	255	Horton's Add.	H	50	50	180	79			42	21			223	00	Unknown	36	OCT 20 1910	223	00	PAID IN FULL RET. OF ASSESSMENT ROLL
Unknown	37	255	Horton's Add.	I	50	50	180	79			42	21			223	00	Unknown	37	OCT 20 1910	223	00	PAID IN FULL RET. OF ASSESSMENT ROLL
Unknown	38	255	Horton's Add.	J	50	50	180	79			42	21			223	00	Unknown	38	OCT 20	Paid in full SUPT. OF STREETS.		
Unknown	39	255	Horton's Add.	K	50	50	180	79			42	21			223	00	Unknown	39	OCT 20 1910	Paid in full SUPT. OF STREETS.		
Unknown	40	255	Horton's Add.	L	50	150	180	79			126	64			307	43	Unknown	40	OCT 20 1910	Paid in full SUPT. OF STREETS.		
Unknown	41	248	Horton's Add.	A	50	150	180	79			126	64			307	43	Unknown	41	OCT 20 1910	307	43	PAID IN FULL RET. OF ASSESSMENT ROLL
Unknown	42	248	Horton's Add.	N.½ B	25	25	90	39			21	11			111	50	Unknown	42	OCT 20 1910	111	50	PAID IN FULL RET. OF ASSESSMENT ROLL
Unknown	43	248	Horton's Add.	S.½ B	25	25	90	39			21	11										
Unknown	44	248	Horton's Add.	C	50	50	180	78			42	21										
Unknown	45	248	Horton's Add.	D	50 50	50	180	79	16	18	42	22										
Unknown	46	248	Horton's Add.	E	50	50	180	78			42	21										
Unknown	47	248	Horton's Add.	F	50	150	180	79			126	64										
Unknown	48	249	Horton's Add.	G	50	150	180	78			126	64										
Unknown	49	249	Horton's Add.	H	50	50	180	79			42	21										
Unknown	50	249	Horton's Add.	I	50	50	180	78			42	21										
Unknown	51	249	Horton's Add.	J	50	50	180	79			42	21										
Unknown	52	249	Horton's Add.	K	50	50	180	78			42	21			222	99	Unknown	52	OCT 20 19	222	99	PAID IN FULL CERTIFICATE NO. 1979
Unknown	53	249	Horton's Add.	L	50	150	180	79			126	64			307	43	Unknown	53	OCT 20 19	307	43	PAID IN FULL RET. OF ASSESSMENT ROLL
Unknown	54	239	Horton's Add.	A	50	150	180	78			126	64			307	42	Unknown	54	OCT 20 19	307	42	PAID IN FULL RET. OF ASSESSMENT ROLL
Unknown	55	239	Horton's Add.	B	50	50	180	79			42	21			223	00	Unknown	55	OCT 20 1910	223	00	PAID IN FULL RET. OF ASSESSMENT ROLL
Unknown	56	239	Horton's Add.	C	50	50	180	78			42	21			222	99	Unknown	56	OCT			PAID IN FULL
Unknown	57	239	Horton's Add.	D	50	50	180	79			42	22										
Unknown	58	239	Horton's Add.	E.	50	50	180	78			42	21										
Unknown	59	239	Horton's Add.	F	50	150	180	79			126	64										
Unknown	60	238	Horton's Add.	G	50	150	180	78			126	64										
Unknown	61	238	Horton's Add.	H	50	50	180	79			42	21										
Unknown	62	238	Horton's Add.	I	50	50	180	78			42	21										
Unknown	63	238	Horton's Add.	J	50 5	50	180	79	16	2	42	21										
Unknown	64	238	Horton's Add.	K	50	50	180	78			42	21										
Unknown	65	238	Horton's Add.	L	50	150	180	79			126	64										
Unknown	66	233	Horton's Add.	A	50	150	180	78			126	64										
Unknown	67	233	Horton's Add.	B	50	50	180	79			42	21			223	00	Unknown	67	OCT 20 1910			PAID IN FULL RET. OF ASSESSMENT ROLL
Unknown	68	233	Horton's Add.	C	50 50	50	180	78	16	18	42	21			239	17	Unknown	68	OCT 20 1910	239	17	PAID IN FULL CERTIFICATE NO. 1975
Unknown	69	233	Horton's Add.	D	50 50	50	180	79	16	17	42	21	1	53	240	70	Unknown	69	OCT 20 1910	240	70	PAID IN FULL CERTIFICATE NO. 1975

Bond No. 6	1st Paym't	11 15	Jan. 30-1911	D T Adams	
	2nd "	11 15	Jan. 30-1912	D T Adams	
	3rd "	11 15	Feb 16 1913	D T Adams	
	4th "	11 15	2-18-14	D T Adams	
	5th "	11 15	1-30-15	D T Adams	
	6th "	11 15	January Term, 1916.		
	7th "	11 15	January Term, 1917		
	8th "	11 15	January Term, 1918		
	9th "	11 15	January Term, 1919		
	10th "	11 15	January Term, 1920		
	6th	22 30	January Term, 1916.		
	9th "	22 30	January Term, 1919		
	10th "	22 30	January Term, 1920		
Bond No. 9	7th "	22 30	January Term, 1916.		
	8th "	22 30	January Term, 1917		
	9th "	22 30	January Term 1918		
	10th "				
	6th "	30 74	January Term, 1916.		
	7th "	30 74	January Term, 1917		
Bond No. 11	8th "	30 74	January Term, 1918		
	9th "	30 74	January Term, 1919		
	10th "	30 74	January Term, 1920		
Asst. No. 57	1st Paym't	22 30	Feb 6-1911	D T Adams	
	2nd "	22 30	Feb 7-1912	D T Adams	
	3rd "	22 30	Jan 7-1913	D T Adams	
	4th "	22 30	1-9-14	D T Adams	
	5th "	22 30	January Term, 1915		
	6th "	22 30	January Term, 1916		
	7th "	22 30	January Term, 1917		
Bond No. 14	8th "	22 30	January Term, 1918		
	9th "	22 30	January Term, 1919		
	10th "	22 30	January Term, 1920		
	9th "	22 30	January Term, 1918		
	10th "	22 30	January Term, 1919		
	3rd "	22 30	Jan. 16-1912	D T Adams	
	4th "	22 30	Jan 6-1913	D T Adams	
	5th "	22 30	1-16-14	D T Adams	
	6th "	22 30	1-23-15	D T Adams	
Bond No. 19	7th "	22 30	January Term, 1916.		
	8th "	22 30	January Term, 1917		
	9th "	22 30	January Term, 1918		
	10th "				
	9th "				
	10th "				

Owners	Assessment Number	Block	Tract or Subdivision	Lot	Front Feet	Feet on Crossing	Frontage Assessment Dollars	Cents	Frontage Assessment Curb Dollars	Cents	Crossing Assessment Dollars	Cents	Crossing Assessment Curb Dollars	Cents	Total Assessment Dollars	Cents	Demands Made Upon as Owners	Assessment Numbers	Date of Demand ____190__	Assessment Due and Unpaid Dollars	Cents	Subsequent Payments
Unknown	70	233	Horton's Add.	N 37½ ft E	37.5	37.5	135	59	17	13	31	66	1	15	180	53	Unknown	70	OCT 20 1910	180	53	PAID IN FULL CERTIFICATE NO. 1975
Unknown	71	233	Horton's Add.	S. 12½ ft E	12.5	12.5	45	19	4	04	10	55		39	60	17	Unknown	71	OCT 20 1910	60	17	PAID IN FULL RET. OF ASSESSMENT ROLL
Unknown	72	233	Horton's Add.	F	50	150	180	79	16	18	126	64	4	60	328	21	Unknown	72	OCT 20 1910	328	21	PAID IN FULL RET. OF ASSESSMENT ROLL
Unknown	73	234	Horton's Add.	S. 41 ft G	41	141	148	24			119	04			267	28	Unknown	73	OCT 20 1910	267	28	PAID IN FULL RET. OF ASSESSMENT ROLL
Unknown	74	234	Horton's Add.	N. 9 ft G	9	9	32	54		97	7	60			41	11	Unknown	74	OCT 20 1910	41	11	PAID IN FULL CERTIFICATE NO. 1405
Unknown	75	234	Horton's Add.	S. 32 ft H	32	32	115	70		65	27	02			143	37	Unknown	75	OCT 20 1910	143	37	PAID IN FULL CERTIFICATE NO. 1406
Unknown	76	234	Horton's Add.	N. 18 ft H	18	18	65	08			15	20										
Unknown	77	234	Horton's Add.	S. 16 ft I	16	16	57	85			13	51										
Unknown	78	234	Horton's Add.	N. 34 ft I	34	34	122	93			28	71										
Unknown	79	234	Horton's Add.	J	50	50	180	79			42	21	1	53								
Unknown	80	234	Horton's Add.	K	50	50	180	79			42	21	1	53								
Unknown	81	234	Horton's Add.	L	50	150	180	79			126	64	4	61								
Unknown	82	224	Horton's Add.	A	50	150	180	79			126	64										FULL
Unknown	83	224	Horton's Add.	B	50	50	180	79			42	21										FULL
Unknown	84	224	Horton's Add.	C	50	50	180	79			42	21										FULL
Unknown	85	224	Horton's Add.	D	50	50	180	79			42	21			223	00	Unknown	85	OCT 20 1910			FULL RET. OF ASSESSMENT ROLL
Unknown	86	224	Horton's Add.	E	50	50	180	79			42	21			223	00	Unknown	86	OCT 20 1910			PAID IN FULL RET. OF ASSESSMENT ROLL
Unknown	87	224	Horton's Add.	F	50	150	180	79			126	64			307	43	Unknown	87	OCT 20 1910			PAID IN FULL RET. OF ASSESSMENT ROLL
Unknown	88	223	Horton's Add.	G	50	150	180	79			126	64										FULL
Unknown	89	223	Horton's Add.	H	50	50	180	79			42	21										FULL
Unknown	90	223	Horton's Add.	I	50	50	180	79			42	21										FULL
Unknown	91	223	Horton's Add.	S ½ J	25	25	90	39			21	10										FULL
Unknown	92	223	Horton's Add.	N ½ J	25	25	90	39			21	10			111	49	Unknown	92	OCT 20 1910	111	49	CERTIFICATE NO. 13[illegible]
Unknown	93	223	Horton's Add.	K	50	50	180	79			42	21			223	00	Unknown	93	OCT 20 1910	223	00	PAID IN FULL CERTIFICATE NO. 1355
Unknown	94	223	Horton's Add.	L	50	150	180	79			126	64			307	43	Unknown	94	OCT 20 1910	307	43	PAID IN FULL CERTIFICATE NO. 1355
Unknown	95	219	Horton's Add.	N. 34 ft A	34	134	122	93	10	67	113	13	4	11	250	84	Unknown	95	OCT 21 1910	250	84	PAID IN FULL CERTIFICATE NO. 1309
Unknown	96	219	Horton's Add.	S. 16 ft A	16	16	57	85			13	51		49	71	85	Unknown	96	OCT 21 1910	71	85	PAID IN FULL RET. OF ASSESSMENT ROLL
Unknown	97	219	Horton's Add.	N. 17 ft B	17	17	61	46			14	35		53	76	34	Unknown	97	OCT 21 1910	76	34	PAID IN FULL RET. OF ASSESSMENT ROLL
Unknown	98	219	Horton's Add.	S. 33 ft B	33	33	119	31			27	87	1	01	148							
Unknown	99	219	Horton's Add.	C	50	50	180	79	16	17	42	21	1	53	240							
Unknown	100	219	Horton's Add.	D	50	50	180	79			42	21			223							
Unknown	101	219	Horton's Add.	N. 36 ft E	36	36	130	16		32	30	40			160							
Unknown	102	219	Horton's Add.	S. 14 ft E	14	14	50	62	4	53	11	82			66							
Unknown	103	219	Horton's Add.	F	50	150	180	79			126	64			307							
Unknown	104	220	Horton's Add.	E. 55 ft G	50	105	180	79			88	65			269							
Unknown	105	220	Horton's Add.	W. 45 ft G		45					37	99			37							
Unknown	106	220	Horton's Add.	H	50	50	180	79	16	18	42	21			239							
Unknown	107	220	Horton's Add.	I	50	50	180	79	16	18	42	21			239	18	Unknown	107	OCT 20 1910			RET. OF ASSESSMENT ROLL
Unknown	108	220	Horton's Add.	J	50	50	180	79	16	17	42	21			239	17	Unknown	108	OCT 20 1910			PAID IN FULL CERTIFICATE NO. 1187
Unknown	109	220	Horton's Add.	K	50	50	180	79			42	21			223	00	Unknown	109	OCT 20 1910	223	00	PAID IN FULL CERTIFICATE NO. 1[illegible]
Unknown	110	220	Horton's Add.	L	50	150	180	79			126	64			307	43	Unknown	110	OCT 20 1910	307	43	PAID IN FULL CERTIFICATE NO. 1[illegible]
Unknown	111	210	Horton's Add.	A	50	150	180	79			126	64			307							
Unknown	112	210	Horton's Add.	B	50	50	180	79			42	21			223							
Unknown	113	210	Horton's Add.	C	50	50	180	79	16	18	42	21			239							
Unknown	114	210	Horton's Add.	D	50	50	180	79			42	21			223							
Unknown	115	210	Horton's Add.	E	50	50	180	79			42	21			223							
Unknown	116	210	Horton's Add.	F	50	150	180	79			126	64			307	43	Unknown	116	OCT 21 1910			RET. OF ASSESSMENT ROLL
Unknown	117	209	Horton's Add.	G	50	150	180	79			126	64			307							
Unknown	118	209	Horton's Add.	S. ½ H	25	25	90	39	8	09	21	11			119							
Unknown	119	209	Horton's Add.	N. ½ H	25	25	90	39	8	09	21	11			119							
Unknown	120	209	Horton's Add.	S. ½ I	25	25	90	39	8	09	21	11			119							
Unknown	121	209	Horton's Add.	N ½ I	25	25	90	39	8	09	21	10			119							
Unknown	122	209	Horton's Add.	J	50	50	180	79			42	21			223							
Unknown	123	209	Horton's Add.	K	50	50	180	79			42	21			223	00		123	OCT 21 1910	223	00	PAID IN FULL CERTIFICATE NO. 1549

Asst. No. 76

Bond No.	Paym't	Amount	Date
	1st Paym't	8 03	Jan 4-1911
	2nd	8 03	Jan. 16-1912
	3rd	8 03	Jan 22-1913
	4th	8 03	1-16-14
	5th	8 03	1-13-15
	6th	8 03	January Term, 1916.
26	7th	8 03	January Term, 1917
	8th	8 03	January Term, 1918
	9th	8 03	January Term, 1919
	10th	8 03	January Term, 1920
27	8th	7 13	January Term, 1918
	9th	7 13	January Term, 1919
	10th	7 13	January Term, 1920
28	6th	22 46	January Term, 1916.
	7th	22 46	January Term, 1917
	8th	22 46	January Term, 1918
	9th	22 46	January Term, 1919
	10th	22 46	January Term, 1920
29	9th	22 45	January Term, 1919
	10th	22 46	January Term, 1920
30	8th	31 20	January Term, 1918
	9th	31 20	January Term, 1919
	10th	31 20	January Term, 1920

Asst. No. 88 — Bond No. 31

Paym't	Amount
1st Paym't	30 74
2nd	
3rd	
4th	
5th	
6th	
7th	
8th	
9th	
10th	

PAID IN FULL Bond Dept. DATE 7-13-35

Asst. No. 98

Bond No.	Paym't	Amount	Date
	1st Paym't	14 82	Jan 21-1911
	2nd	14 82	Jan 9-1912
	3rd	14 82	Dec 30-1912
	4th	14 82	12-11-13
	5th	14 82	12-30-14
	6th	14 82	January Term, 1916
~~98~~ 36	7th	14 82	January Term, 1917
	8th	14 82	January Term, 1918
	9th	14 82	January Term, 1919
	10th	14 82	January Term, 1920
37	9th	24 07	January Term, 1919
	10th	24 07	January Term, 1920
38	9th	22 30	January Term, 1918
	10th	22 30	January Term, 1919
39	8th	16 09	January Term, 1918
	9th	16 09	January Term, 1919
	10th	16 09	January Term, 1920
	9th	6 70	January Term, 1919
	10th	6 70	January Term, 1920
41	8th	30 74	January Term, 1918
	9th	30 74	January Term, 1919
	10th	30 74	January Term, 1920

Bond No.	Paym't	Amount	Date
	1st Paym't	30 74	Jan. 14-1911
	2nd	30 74	Jan. 5-1912
	3rd	30 74	Jan 2-1913
	4th	30 74	1-3-14
	5th	30 74	1-5-15
	6th	30 74	January Term, 1916.
44	7th	30 74	January Term, 1917
	8th	30 74	January Term, 1918
	9th	30 74	January Term, 1919
	10th	30 74	January Term, 1920
45	8th	22 30	January Term, 1918
	9th	22 30	January Term, 1919
	10th	22 30	January Term, 1920

Asst. No. 117

Bond No.	Paym't	Amount	Date
	1st Paym't	30 74	Jan. 4-1911
	2nd	30 74	Feb. 1-1912
	3rd	30 74	Jan 13-1913
	4th	30 74	1-3-14
	5th	30 74	1-13-15
	6th	30 74	January Term, 1916.
47	7th	30 74	January Term, 1917
	8th	30 74	January Term, 1918
	9th	30 74	January Term, 1919
	10th	30 74	January Term, 1920
50	8th	11 96	January Term, 1918
	9th	11 96	January Term, 1919
	10th	11 96	January Term, 1920
	9th	11 96	January Term, 1919
	10th	11 96	January Term, 1920

(372)

OWNERS	Assessment Number	Block	Tract or Subdivision	Lot	Front Feet	Feet of Crossing	Frontage Assessment Pavement Dollars	Cents	Frontage Assessment Curb Dollars	Cents	Crossing Assessment Pavement Dollars	Cents	Crossing Assessment Curb Dollars	Cents	Total Assessment Dollars	Cents	Demands Made Upon as Owners	Assessment Numbers	Date of Demand 190	Assessment Due and Unpaid Dollars	Cents	SUBSEQUENT PAYM
Unknown	124	209	Horton's Add.	L	50	150	180	79			126	64			307	43	Unknown	124	OCT 20 1910	Paid		IN FULL CERTIFICATE NO. 1549
Unknown	125	207	Horton's Add.	a	50	150	180	79			126	64			307	43	Unknown	125	OCT 21 1910			PAID IN FULL 32743
Unknown	126	207	Horton's Add.	B	50	50	180	79			42	21										
Unknown	127	207	Horton's Add.	C	50	50	180	79			42	21										
Unknown	128	207	Horton's Add.	D	50	50	180	79			42	21										
Unknown	129	207	Horton's Add.	E	50	50	180	79			42	21										
Unknown	130	207	Horton's Add.	F	50	150	180	79			126	64			307	43	Unknown	130	OCT 21 1910			PAID IN FULL CERTIFICATE NO. 1181
Unknown	131	208	Horton's Add.	G	50	150	180	79			126	64			307	43	Unknown	131	OCT 20 1910			PAID IN FULL CERTIFICATE NO. 1181
Unknown	132	208	Horton's Add.	H	50 50	50	180	79	16	18	42	21			239	18	Unknown	132	OCT 20 1910			PAID IN FULL CERTIFICATE NO. 1188
Unknown	133	208	Horton's Add.	I	50 50	50	180	79	16	18	42	21			239	18	Unknown	133	OCT 20 1910			PAID IN FULL CERTIFICATE NO. 1188
Unknown	134	208	Horton's Add.	J	S.10 ft. 10 10	10	36	15	3	23	8	44			47	82	Unknown	134	OCT 20 1910			PAID IN FULL CERTIFICATE NO. 1181
Unknown	135	208	Horton's Add.	J	N.40 ft. 40 40	40	144	62	12	94	33	77			191	33	Unknown	135	OCT 20 1910			PAID IN FULL CERTIFICATE NO. 1190
Unknown	136	208	Horton's Add.	K	50	50	180	79			42	21			223	00	Unknown	136	OCT 20 1910			PAID IN FULL CERTIFICATE NO. 1190
Unknown	137	208	Horton's Add.	L	50	150	180	79			126	64			307	43	Unknown	137	OCT 20 1910			PAID IN FULL
Unknown	138	198	Horton's Add.	a	N.35 ft. 35	135	176	55			113	98			240	53	Unknown	138	OCT 21 1910			PAID IN FULL CERTIFICATE NO. 1311
Unknown	139	198	Horton's Add.	a	S.15 ft. 15	15	54	23			12	69			66	90	Unknown	139	OCT 21 1910	66 90		PAID IN FULL
Unknown	140	198	Horton's Add.	B	50	50	180	79			42	21			223	00	Unknown	140	OCT 21 1910	223 00		PAID IN FULL
Unknown	141	198	Horton's Add.	C	50	50	180	79			42	21			223	00	Unknown	141	OCT 21 1910	223 00		PAID IN FULL CERTIFICATE NO. 1196
Unknown	142	198	Horton's Add.	D	N.14 ft. 14	14	50	62			11	87			62	44	Unknown	142	OCT 21 1910	62 44		PAID IN FULL CERTIFICATE NO. 1196
Unknown	143	198	Horton's Add.	D	S.36 ft. 36	36	130	16			30	40			160	56	Unknown	143	OCT 21 1910	160 56		PAID IN FULL CERTIFICATE NO. 1197
Unknown	144	198	Horton's Add.	E	50	50	180	79			42	21			223	00	Unknown	144	OCT 21 1910	223 00		PAID IN FULL CERTIFICATE NO. 1411
Unknown	145	198	Horton's Add.	F	50	150	180	79			126	64			307	43	Unknown	145	OCT 21 1910	307 43		PAID IN FULL CERTIFICATE NO. 1375
Unknown	146	197	Horton's Add.	G	50 50	150 150	180	79	16	17	126	64	4	61	328	21	Unknown	146	OCT 20 1910	328 21		PAID IN FULL CERTIFICATE NO. 1283
Unknown	147	197	Horton's Add.	H	50 50	50 50	180	79	16	18	42	21	1	53	240	71	Unknown	147	OCT 20 1910	240 71		PAID IN FULL CERTIFICATE NO. 1284
Unknown	148	197	Horton's Add.	I	50 50	50 50	180	79	16	18	42	21	1	53	240	71	Unknown	148	OCT 20 1910	240 71		PAID IN FULL CERTIFICATE NO. 1283
Unknown	149	197	Horton's Add.	J	50 50	50	180	79	16	17	42	21			239	17	Unknown	149	OCT 20 1910	239 17		PAID IN FULL CERTIFICATE NO. 1401
Unknown	150	197	Horton's Add.	K	50 50	50	180	79	16	18	42	21			239	18	Unknown	150	OCT 20 1910	239 18		PAID IN FULL CERTIFICATE NO. 1312
Unknown	151	197	Horton's Add.	L	50	150	180	79			126	64			307	43	Unknown	151	OCT 20 1910			PAID IN FULL CERTIFICATE NO. 1320
Unknown	152	195	Horton's Add.	a	50 50	150	180	79	16	18	126	64										
Unknown	153	195	Horton's Add.	B	50 50	50	180	79	16	17	42	21										
Unknown	154	195	Horton's Add.	C	50	50	180	79			42	21										
Unknown	155	195	Horton's Add.	D	50	50	180	79			42	22										
Unknown	156	195	Horton's Add.	E	50	50	180	79			42	21			223	00	Unknown	156	OCT 21 1910	223 00		PAID IN FULL
Unknown	157	195	Horton's Add.	F	50	150	180	79			126	64			307	43	Unknown	157	OCT 21 1910			PAID IN FULL
Unknown	158	196	Horton's Add.	G	50 50	150 150	180	79	16	18	126	64	4	61	328	22	Unknown	158	OCT 19 1910	328 22		PAID IN FULL CERTIFICATE NO. 1946
Unknown	159	196	Horton's Add.	H	50 50	50 50	180	79	16	18	42	21	1	53	240	71	Unknown	159	OCT 19 1910	240 71		PAID IN FULL CERTIFICATE NO. 1946
Unknown	160	196	Horton's Add.	I	50 50	50 50	180	79	16	17	42	21	1	53	240	70	Unknown	160	OCT 19 1910	240 70	Paid in full Ret.	
Unknown	161	196	Horton's Add.	J	50	50 50	180	79			42	21	1	53	224	53	Unknown	161	OCT 19 1910	224 53		PAID IN FULL
Unknown	162	196	Horton's Add.	K	50 50	50 50	180	79	16	18	42	21	1	53	240	71	Unknown	162	OCT 20 1910			PAID IN FULL
Unknown	163	196	Horton's Add.	L	50 50	150 150	180	79	16	18	126	64	4	61	328	22	Unknown	163	OCT 20 1910	328 22		PAID IN FULL CERTIFICATE NO. 1313
Unknown	164	13	Horton's Add.	a	50 50	150	180	79	16	17	126	64			323	60	Unknown	164	OCT 21 1910			PAID IN FULL
Unknown	165	13	Horton's Add.	B	50 50	50	180	79	16	18	42	21			239	18	Unknown	165	OCT 21 1910			PAID IN FULL
Unknown	166	13	Horton's Add.	C	50 50	50	180	79	16	18	42	21			239	18	Unknown	166	OCT 21 1910	239 18	Paid Ret. Asst.	
Unknown	167	13	Horton's Add.	D	50	50	180	79			36	80			217	59	Unknown	167	OCT 21 1910	217 59		PAID IN FULL
Unknown	168	13	Horton's Add.	E	50	50	180	79			36	80			217	59	Unknown	168	OCT 21 1910	217 59		PAID IN FULL
Unknown	169	13	Horton's Add.	F	33 50	150	180	79	10	67	110	39			301	85	Unknown	169	OCT 21 1910	301 85		PAID IN FULL
Unknown	170	I	Horton's Add.	G	50 50	150	180	79	16	17	110	39			307	35	Unknown	170	OCT 19 1910			PAID IN FULL
Unknown	171	I	Horton's Add.	H	50 50	50	180	79	16	18	36	80			233	77	Unknown	171	OCT 19 1910			PAID IN FULL
Unknown	172	I	Horton's Add.		S.10 ft. W.10 ft. of Lot 10	10	36	15			7	36			43	51	Unknown	172	OCT 28 1910	43 51		PAID IN FULL
Unknown	173	I	Horton's Add.	I	All Except S.10 ft. W.10 ft. of Lot 40	40	144	62			29	44			174	06	Unknown	173	OCT 28 1910			PAID IN FULL
Unknown	174	I	Horton's Add.	J	50	50	180	79			42	21			223	00	Unknown	174	OCT 19 1910	223 00		PAID IN FULL
Unknown	175	I	Horton's Add.	K	50	50	180	79			42	21			2[illegible]			175	OCT 19 1910			PAID IN FULL CERTIFICATE NO. 1391
Unknown	176	I	Horton's Add.	L	50	150	180	79			126	64			3[illegible]							
Unknown	177	14	Horton's Add.	a	50 50	150	180	79	16	18	110	39			3[illegible]							

Asst. No				
126	1st Paym't	22 30	Jan. 17-1911	D. T. Adams
	2nd "	22 30	Jan. 31-1912	D. T. Adams
	3rd "	22 30	Dec 20-1912	D. T. Adams
	4th "	22 30	12-23-13	D. T. Adams
	5th "	22 30	12-31-14	D. T. Adams
	6th "	22 30	January Term, 1916.	[illegible]
Bond No. 55	7th "	22 30	January Term, 1916	[illegible]
	8th "	22 30	January Term, 1918	[illegible]
	9th "	22 30	January Term, 1917	[illegible]
	10th "	22 30	January Term, 1920	[illegible]

Asst. No				
152	1st Paym't	32 36	Jan. 23-1911	D. T. Adams
	2nd "	32 36	Jan 29-1912	D. T. Adams
	3rd "	32 36	Jan 3-1913	D. T. Adams
	4th "	32 36	1-12-14	D. T. Adams
	5th "	32 36	1-6-15	D. T. Adams
	6th "	32 36	January Term, 1916.	[illegible]
Bond. No 64	7th "	32 36	January Term, 1917	[illegible]
	8th "	32 36	January Term, 191[illegible]	[illegible]
	9th "	32 36	January Term, 191[illegible]	[illegible]
	10th "	32 36	January Term, 1920	[illegible]

Asst. No				
176	1st Paym't	30 74	Dec 5-1911	D. T. Adams
	2nd "	30 74	Jan 22-1912	D. T. Adams
	3rd "	30 74	Jan 2-1913	D. T. Adams
	4th "	30 74	1-6-14	D. T. Adams
	5th "	30 74	1-13-15	D. T. Adams
	6th "	30 74	January Term, 1916.	[illegible]
Bond No 71	7th "	30 74	January Term, 1914	[illegible]
	8th "	30 74	January Term, 1918	[illegible]
	9th "	30 74	January Term, 1919	[illegible]

OWNERS	Assessment Number	Block	Tract or Subdivision	Lot	Front Feet	Feet on Crossing	Frontage Assessment Pavement Dollars	Cents	Frontage Assessment Curb Dollars	Cents	Crossing Assessment Pavement Dollars	Cents	Crossing Assessment Curb Dollars	Cents	Total Assessment Dollars	Cents	Demands Made Upon as Owners	Assessment Numbers	Date of Demand 190	Assessment Due and Unpaid Dollars	Cents	SUBSEQUENT PAYMENTS
Unknown	178	14	Horton's Add.	B	50 50	50	180	79	16	17	36	80			233	76	Unknown	178	OCT 21 1910			PAID IN FULL RET. ON ASSESSMENT ROLL
Unknown	179	14	Horton's Add.	C	50	50	180	79			36	80			217	59	Unknown	179	OCT 21 1910	217	59	PAID IN FULL CERTIFICATE NO. 2015
Unknown	180	14	Horton's Add.	D	50		180	79							180	79	Unknown	180	OCT 21 1910	180	79	PAID IN FULL CERTIFICATE NO. 1314
Unknown	181	14	Horton's Add.	E	50		180	79							180	79	Unknown	181	OCT 21 1910	180	79	SUPT. OF STREET
Unknown	182	14	Horton's Add.	F	50		180	79							180	79	Unknown	182	OCT 21 1910	180	79	SUPT. OF STREET
Unknown	183	H	Horton's Add.	G	50		180	79							180	79	Unknown	183	OCT 19 1910	180	79	PAID IN FULL RET. ON ASSESSMENT ROLL
Unknown	184	H	Horton's Add.	H	50		180	79							180	79	Unknown	184	OCT 19 1910	180	79	PAID IN FULL CERTIFICATE NO. 2039
Unknown	185	H	Horton's Add.	I	2 50		180	79	65						181	44	Unknown	185	OCT 19 1910	181	44	PAID IN FULL RET. ON ASSESSMENT ROLL
Unknown	186	H	Horton's Add.	J	50	50	180	79			36	80			217	59	Unknown	186	OCT 19 1910	217	59	PAID IN FULL RET. ON ASSESSMENT ROLL
Unknown	187	H	Horton's Add.	K	50	50	180	79			36	80			217	59	Unknown	187	OCT 19 1910	217	59	PAID IN FULL CERTIFICATE NO. 1530
Unknown	188	H	Horton's Add.	L	5 50	150	180	79	162		1103	9			292							
Unknown	189	39	Horton's Add.	A	50		180	79							180							
Unknown	190	39	Horton's Add.	B	50		180	79							180							
Unknown	191	39	Horton's Add.	C	50		180	79							180	77						
Unknown	192	39	Horton's Add.	D	W. 42 ft 50		180	79							180	79	Unknown	192	OCT 28 1910	180	79	CERTIFICATE NO. 2083
Unknown	193	39	Horton's Add.	E	W. 42 ft 50		180	79							180	79	Unknown	193	OCT 28 1910	180	79	PAID IN FULL CERTIFICATE NO. 2083
Unknown	194	39	Horton's Add.	F	W. 42 ft 20		72	31							72	31	Unknown	194	OCT 28 1910	72	31	PAID IN FULL CERTIFICATE NO. 2083
Unknown	195	G	Horton's Add.	G	E. 50 ft 20 20		72	31	6	47					78	78	Unknown	195	OCT 28 1910	78	78	PAID IN FULL CERTIFICATE NO. 1193
Unknown	196	G	Horton's Add.	G	W. 50 ft										X	X	Unknown	196		X	X	
Unknown	197	G	Horton's Add.	H	E. 50 ft 50		180	79	16	18					196	97	Unknown	197	OCT 28 1910	196	97	PAID IN FULL CERTIFICATE NO. 1193
Unknown	198	G	Horton's Add.	I	S. 10 ft of E. ½ 10 10		36	15	3	23					39	38	Unknown	198	OCT 19 1910	39	38	PAID IN FULL CERTIFICATE NO. 1193
Unknown	199	G	Horton's Add.	J	All Except S. 10 ft of E. ½ 40 40		144	62	12	94					157	56	Unknown	199	OCT 19 1910	157	56	PAID IN FULL RET. ON ASSESSMENT ROLL
Unknown	200	G	Horton's Add.	J	50 50		180	79	16	18					196	97	Unknown	200	OCT 19 1910	196	97	Paid in full ass. Ter
Unknown	201	G	Horton's Add.	K	50 50		180	79	16	17					196	96	Unknown	201	OCT 19 1910	196	96	Paid in full ass. Ter
Unknown	202	G	Horton's Add.	L	50		180	79							180	79	Unknown	202	OCT 19 1910	180	79	Paid in full ass. Ter
Unknown	203	40	Horton's Add.	A	3 35		126	55		97					127	52	Unknown	203	OCT 21 1910			PAID IN FULL RET. ON ASSESSMENT ROLL
Unknown	204	40	Horton's Add.	B	7 50		180	79		65					181	44	Unknown	204	OCT 21 1910			PAID IN FULL RET. ON ASSESSMENT ROLL
Unknown	205	40	Horton's Add.	C	15 50		180	79	4	85					185	64	Unknown	205	OCT 21 1910			PAID IN FULL RET. ON ASSESSMENT ROLL
Unknown	206	40	Horton's Add.	D	50 50	42½	180	79	16	18	36	43			233	40	Unknown	206	OCT 21 1910			PAID IN FULL RET. ON ASSESSMENT ROLL
Unknown	207	40	Horton's Add.	E	50 50	50	180	79	16	18	42	86			239	83	Unknown	207	OCT 21 1910			PAID IN FULL RET. ON ASSESSMENT ROLL
Unknown	208	40	Horton's Add.	F	50 50	150	180	78	16	17	128	56			325	51	Unknown	208	OCT 21 1910			PAID IN FULL RET. ON ASSESSMENT ROLL
Unknown	209	F	Horton's Add.	G	50 50	150	180	79	16	18	128	56			325	53	Unknown	209	OCT 19 1910	325	53	PAID IN FULL RET. ON ASSESSMENT ROLL
Unknown	210	F	Horton's Add.	H	50 50	50	180	78	16	18	42	85			239	81	Unknown	210	OCT 19 1910	239	81	PAID IN FULL RET. ON ASSESSMENT ROLL
Unknown	211	F	Horton's Add.	I	50	42½	180	79			36	43			217	22	Unknown	211	OCT 19 1910	217	22	PAID IN FULL CERTIFICATE NO. 2028
Unknown	212	F	Horton's Add.	J	50		180	78							180	78	Unknown	212	OCT 19 1910	180	78	Paid in full ass. Ter
Unknown	213	F	Horton's Add.	K	50		180	79							180	79	Unknown	213	OCT 19 1910	180	79	PAID IN FULL CERTIFICATE NO. 1464
Unknown	214	F	Horton's Add.	L	35		126	55							126	55	Unknown	214	OCT 19 1910	126	55	PAID IN FULL CERTIFICATE NO. 1464
Unknown	215	65	Horton's Add.	A	50	150	180	79			128	56			309	35	Unknown	215	OCT 21 1910	309	35	PAID IN FULL RET. ON ASSESSMENT ROLL
Unknown	216	65	Horton's Add.	B	50	50	180	78			42	86			223	64	Unknown	216	OCT 21 1910	223	64	PAID IN FULL RET. ON ASSESSMENT ROLL
Unknown	217	65	Horton's Add.	C	50	50	180	79			42	85			223	64	Unknown	217	OCT 21 1910	223	64	PAID IN FULL RET. ON ASSESSMENT ROLL
Unknown	218	65	Horton's Add.	D	50	50	180	79			42	21			223	00	Unknown	218	OCT 21 1910	223	00	PAID IN FULL RET. ON ASSESSMENT ROLL
Unknown	219	65	Horton's Add.	E	50	50	180	78			42	21			222							
Unknown	220	65	Horton's Add.	F	50	150	180	79			126	66			307							
Unknown	221	E	Horton's Add.	G	50	150	180	78			126	64			307							
Unknown	222	E	Horton's Add.	H	50	50	180	79			42	21			223							
Unknown	223	E	Horton's Add.	I	S ½ 75 75	75	90	39	24	72	211	0			113							
Unknown	224	E	Horton's Add.	I	N ½ 75 75	75	90	39	24	3	211	1			113	93	Unknown	224	OCT 19 1910			PAID IN FULL RET. ON ASSESSMENT ROLL
Unknown	225	E	Horton's Add.	J	50	50	180	79			42	86			223	65	Unknown	225	OCT 19 1910	223	65	PAID IN FULL RET. ON ASSESSMENT ROLL
Unknown	226	E	Horton's Add.	K	50	50	180	78			42	85			223	63	Unknown	226	OCT 28 1910	223	63	PAID IN FULL RET. ON ASSESSMENT ROLL
Unknown	227	E	Horton's Add.	L	50	150	180	79			128	57			309	36	Unknown	227	OCT 28 1910	309	36	PAID IN FULL RET. ON ASSESSMENT ROLL
Unknown	228	E	Horton's Add.	L	W ½	50					42	86			42	86	Unknown	228				
Unknown	229	66	Horton's Add.	A	W ½ 50 50	100	180	78	16	17	84	43	30	07	284	45	Unknown	229	OCT 21 1910	284	45	PAID IN FULL RET. ON ASSESSMENT ROLL
Unknown	230	66	Horton's Add.	A	E ½	50 50					42	21	1	53	43	74						
Unknown	231	66	Horton's Add.	B	W ½ 50 50	50	180	79	16	18	42	21	1	53	240	71						

Asst. No				
188	1st Paym't	29 28	Jan. 24-1911	S. T. Adams
	2nd "	29 28	Jan. 15-1912	S. T. Adams
	3rd "	29 28	Jan 2-1913	S. T. Adams
	4th "	29 28	1-2-14	S. T. Adams
	5th "	29 28	1-2-15	S. T. Adams
	6th "	29 28	January Term, 1916.	
Bond No	7th "	29 28	January Term, 1917	
	8th "	29 28	January Term, 1918	
	9th "	29 28	January Term, 191	
	10th "	29 28	January Term, 1920	

Asst. No				
219	1st Paym't	22 30	Jan. 30-1911	S. T. Adams
	2nd "	22 30	Jan. 30-1912	S. T. Adams
	3rd "	22 30	Dec 17-1912	S. T. Adams
	4th "	22 30	2-11-14	S. T. Adams
	5th "	22 30	1-2-15	S. T. Adams
	6th "	22 30	January Term, 1916.	
Bond No 84	7th "	22 30	January Term, 1917	
	8th "	22 30	January Term, 1918	
	9th "	22 30	January Term, 1919	
	10th "	22 30	January Term, 1920	
85	9th "	30 74	January Term, 1919	
	10th "	30 74	January Term, 1920	

Asst. No				
230	1st Paym't	4 37	Jan. 5-1911	S. T. Adams
	2nd "	4 37	Jan. 16-1912	S. T. Adams
	3rd "	4 37	Jan 2-1913	S. T. Adams
	4th "	4 37	12-31-13	S. T. Adams
	5th "	4 37	1-14-15	S. T. Adams
	6th "	4 37	January Term, 1916.	
Bond No	7th "	4 37	January Term, 1917	
	8th "	4 37	January Term, 1918	

(374)

OWNERS	Assessment Number	Block	Tract or Subdivision	Lot	Front Feet	Feet of Crossing	Frontage Assessment Pavement Dollars	Cents	Frontage Assessment Curb Dollars	Cents	Crossing Assessment Pavement Dollars	Cents	Crossing Assessment Curb Dollars	Cents	Total Assessment Dollars	Cents	Demands Made Upon as Owners	Assessment Numbers	Date of Demand ----------190--	Assessment Due and Unpaid Dollars	Cents	SUBSEQUENT PAYM
Unknown	232	66	Horton's Add.	N.33.25 ft. C	33.25	33.25 33.25	170	77			78	07 1.02	1	02	149	31	✓ Unknown	232	OCT 21 1910			PAID IN FULL RET. ON ASSESSMENT ROLL
Unknown	233	66	Horton's Add.	S.16.75 ft. C	16.75	16.75 16.75	60	56			14	14 5.12		51	75	21	✓ Unknown	233	OCT 21 1910			PAID IN FULL RET. ON ASSESSMENT ROLL
Unknown	234	66	Horton's Add.	A	50	50	180	79			42	21			223	00	✓ Unknown	234	OCT 21 1910			PAID IN FULL 223.00 RET. ON ASSESSMENT ROLL
Unknown	235	66	Horton's Add.	E	50	50	180	78			42	21										
Unknown	236	66	Horton's Add.	F	50	150	180	79			126	64										
Unknown	237	D	Horton's Add.	G	50	150	180	78			126	64										
Unknown	238	D	Horton's Add.	E.97.5 ft. A	50	50	180	79			42	21										
Unknown	239	D	Horton's Add.	S. ½ d	75	75	90	39			21	10										
Unknown	240	D	Horton's Add.	N. ½ d	75	75	90	39			21	11										
Unknown	241	D	Horton's Add.	J	50	50	180	78			42	21										
Unknown	242	D	Horton's Add.	K	50	50	180	79			42	21										
Unknown	243	D	Horton's Add.	L	50	150	180	78			126	64			307	42	✓ Unknown	243	OCT 19 1910	307.42		CERTIFICATE NO. 1316
Unknown	244	91	Horton's Add.	a	50	150	180	79			126	64			307	43	✓ Unknown	244	OCT 21 1910	307.43		PAID IN FULL RET. ON ASSESSMENT ROLL
Unknown	245	91	Horton's Add.	B	50	50	180	78			42	21			222	99	✓ Unknown	245	OCT 21 1910	222.99		PAID IN FULL RET. ON ASSESSMENT ROLL
Unknown	246	91	Horton's Add.	C	50	50	180	79			42	21			223	00	✓ Unknown	246	OCT 21 1910	223.00		3d Just Rec 004
Unknown	247	91	Horton's Add.	D	50 50		180	78	16	18					196	96	✓ Unknown	247	OCT 21 1910			PAID IN FULL RET. ON ASSESSMENT ROLL
Unknown	248	91	Horton's Add.	E	50		180	79							180	79	✓ Unknown	248	OCT 21 1910	180.79		PAID IN FULL CERTIFICATE NO. 1317
Unknown	249	91	Horton's Add.	F	50		180	78							180	78	✓ Unknown	249	OCT 21 1910	180.78		PAID IN FULL CERTIFICATE NO. 1318
Unknown	250	C	Horton's Add.	G	50 50		180	79	16	17					196	96	✓ Unknown	250	OCT 19 1910			PAID IN FULL CERTIFICATE NO. 8703
Unknown	251	C	Horton's Add.	H	50 50		180	78	16	18					[illegible]		✓ Unknown	251	OCT 19 1910			PAID IN FULL CERTIFICATE NO. 8703
Unknown	252	C	Horton's Add.	I	50 50		180	79	16	18												
Unknown	253	C	Horton's Add.	J	50 50	50	180	78	16	17	42	21										
Unknown	254	C	Horton's Add.	K	50 50	50	180	79	16	18	42	21										
Unknown	255	C	Horton's Add.	L	50	150	180	79			126	64										

Asst. No 235	1st Paym't	22 30	Jan. 7-1911	D. T. Adams
	2nd "	22 30	Jan. 2-1912	D. T. Adams
	3rd "	22 30	Dec 19-1912	D. T. Adams
	4th "	22 30	12-23-13	D. T. Adams
	5th "	22 30	12-29-14	D. T. Adams
	6th "	22 30	January Term, 1916.	
Bond No 88	7th "	22 30	January Term, 1917	
	8th "	22 30	January Term, 1918	
	9th "	22 30	January Term, 1919	Ed. Rhodes
	10th "	22 30	January Term, 1920	Ed. Rhodes
Bond No 89	7th "	30 74	January Term, 1917	
	8th "	30 74	January Term, 1918	
	9th "	30 74	January Term, 1919	Ed. Rhodes
	10th "	30 74	January Term, 1920	Ed. Rhodes
Bond No 91	5th "	11 15	1-2-15	D. T. Adams
	6th "	11 15	January Term, 1916.	
	7th "	11 15	January Term, 1917	
	8th "	11 15	January Term, 1918	
	9th "	11 15	January Term, 1919	Ed. Rhodes
	10th "	11 15	January Term, 1920	Ed. Rhodes

Asst. No 252	1st Paym't	19 70	Jan 4-11	D. T. Adams
	2nd "	19 70	Feb. 3-12	D. T. Adams
	3rd "	19 70	Dec 22-1912	D. T. Adams
	4th "	19 70	12-31-13	D. T. Adams
	5th "	19 70	2-13-15	D. T. Adams
	6th "	19 70	January Term, 1916.	
Bond No. 98	7th "	19 70	January Term, 1917	
	8th "	19 70	January Term, 1918	
	9th "	19 70	January Term, 1919	Ed. Rhodes
	10th "	19 70	January Term, 1920	Ed. Rhodes
99	8th "	23 92	January Term, 1918	
	9th "	23 92	January Term, 1917	
	10th "	23 92	January Term, 1920	Ed. Rhodes

DIAGRAM

Exhibiting First Street and its intersecting streets from the North line of 1st Street to the South line of Laurel Street, in the City of San Diego, California, on which work has been done under my official contract as Street Superintendent of said city, with The Barber Asphalt Paving Company dated the 1st day of April A. D. 1910, for the Paving & Curbing of said First Street, as is more particularly described in said contract; showing the relative location of each district, lot, portion of lot, or parcel of land assessed, to the work done; numbered in red ink to correspond with the red ink numbers in the assessment; and showing the number of feet fronting, assessed for said work contracted for and performed. Herein "No." is used for the word "number" and "ft." for the word "feet." The marks ′ and ″ mean respectively "feet" and "inches." Figures in black ink next to property line show, each, the length of said line in feet. Other figures in black ink show the numbers of the lots.

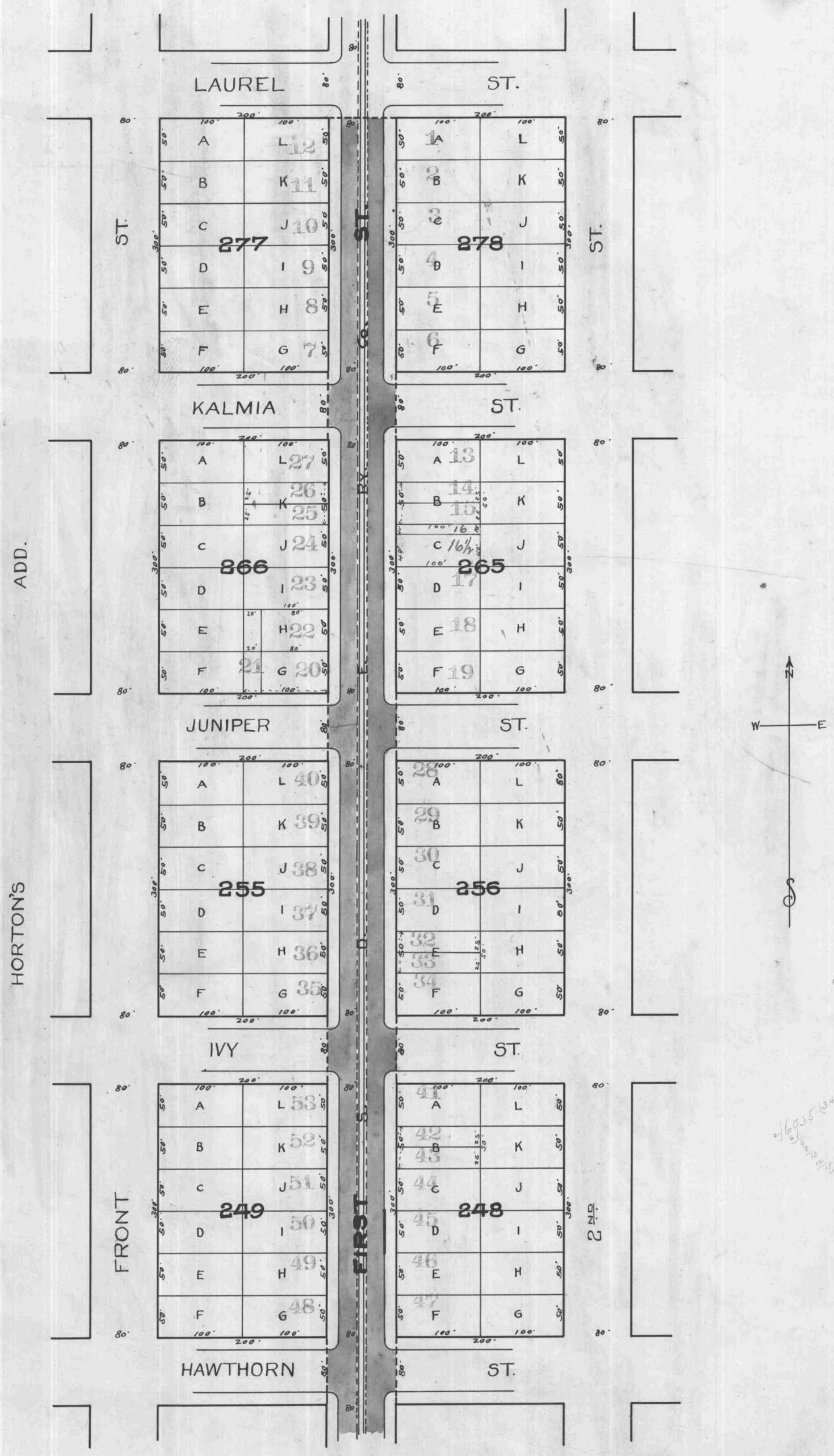

At said City of San Diego, California, this 1st day of Oct A. D. 1910

FRANK A. SALMONS
Superintendent of Streets of the City of San Diego, California

Recorded OCT 1 1910 A. D. 190

FRANK A. SALMONS
Superintendent of Streets of the City of San Diego, California

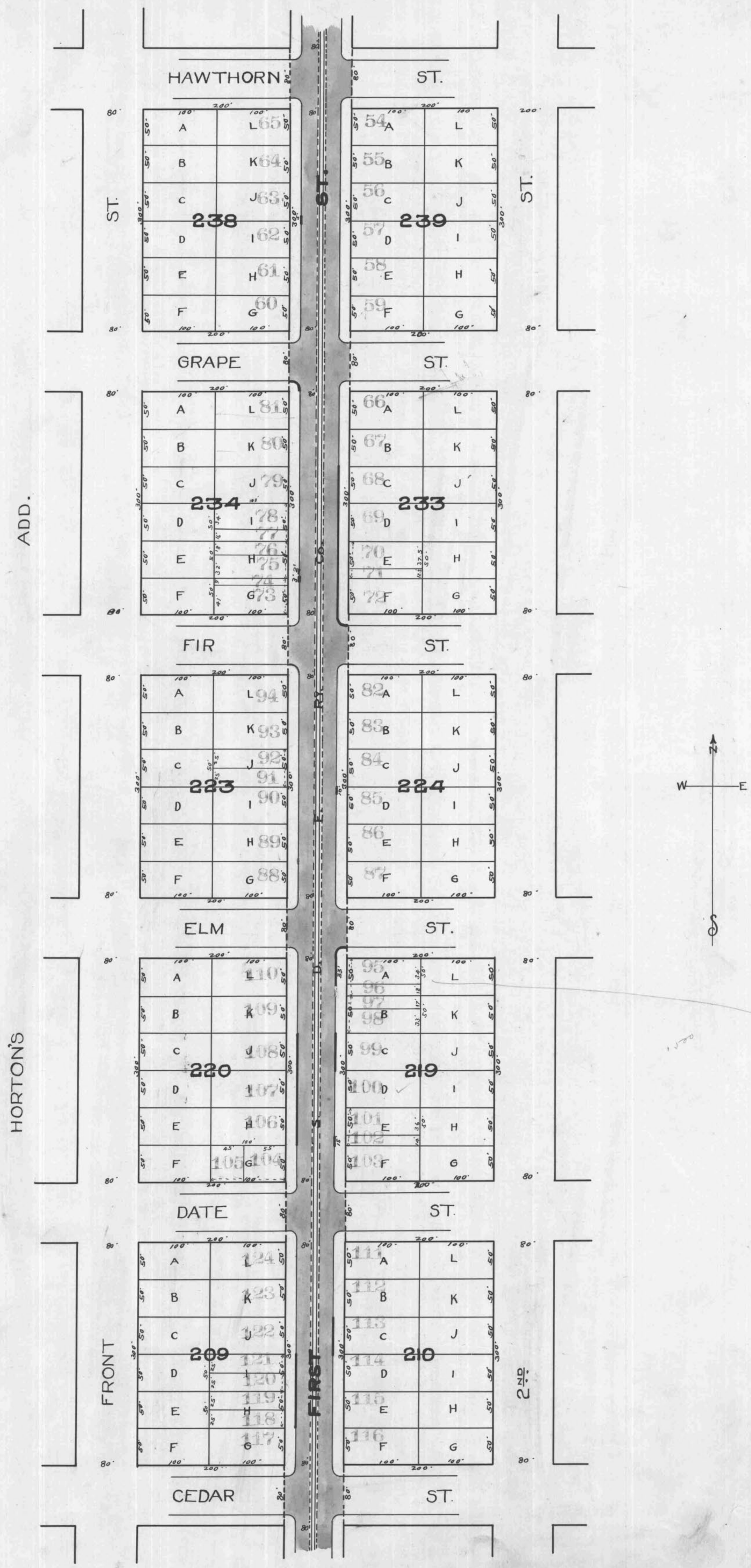
HAWTHORN ST.
GRAPE ST.
FIR ST.
ELM ST.
DATE ST.
CEDAR ST.
HORTON'S ADD.
FRONT ST.
2ND ST.
FIRST ST.
238
239
234
233
223
224
220
219
209
210
N
W
E
S

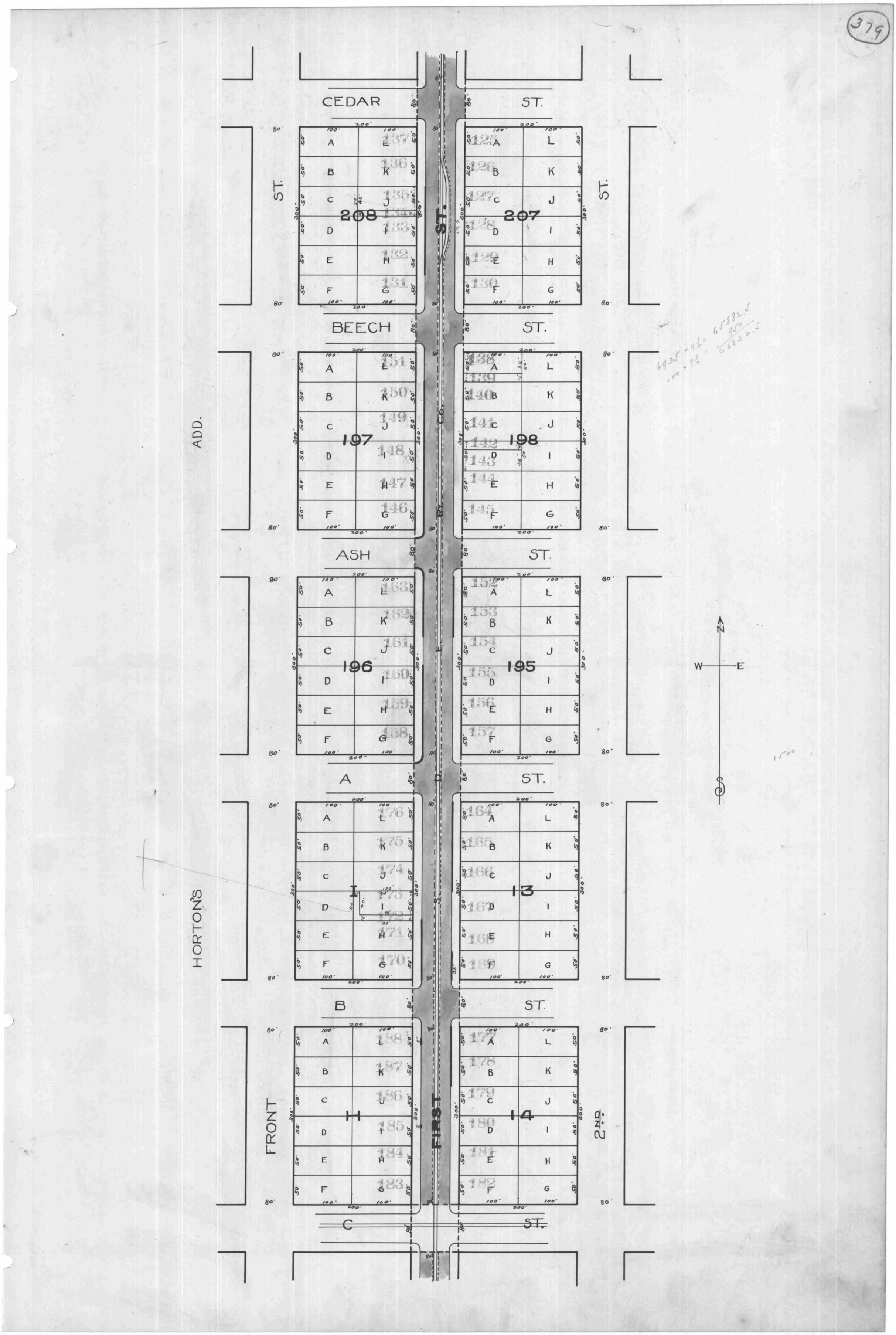

379
CEDAR ST.
BEECH ST.
ASH ST.
A ST.
B ST.
C ST.
ADD.
HORTON'S
FRONT
2ND
FIRST
ST.
208
207
197
198
196
195
I
13
H
14
N
W
E
S

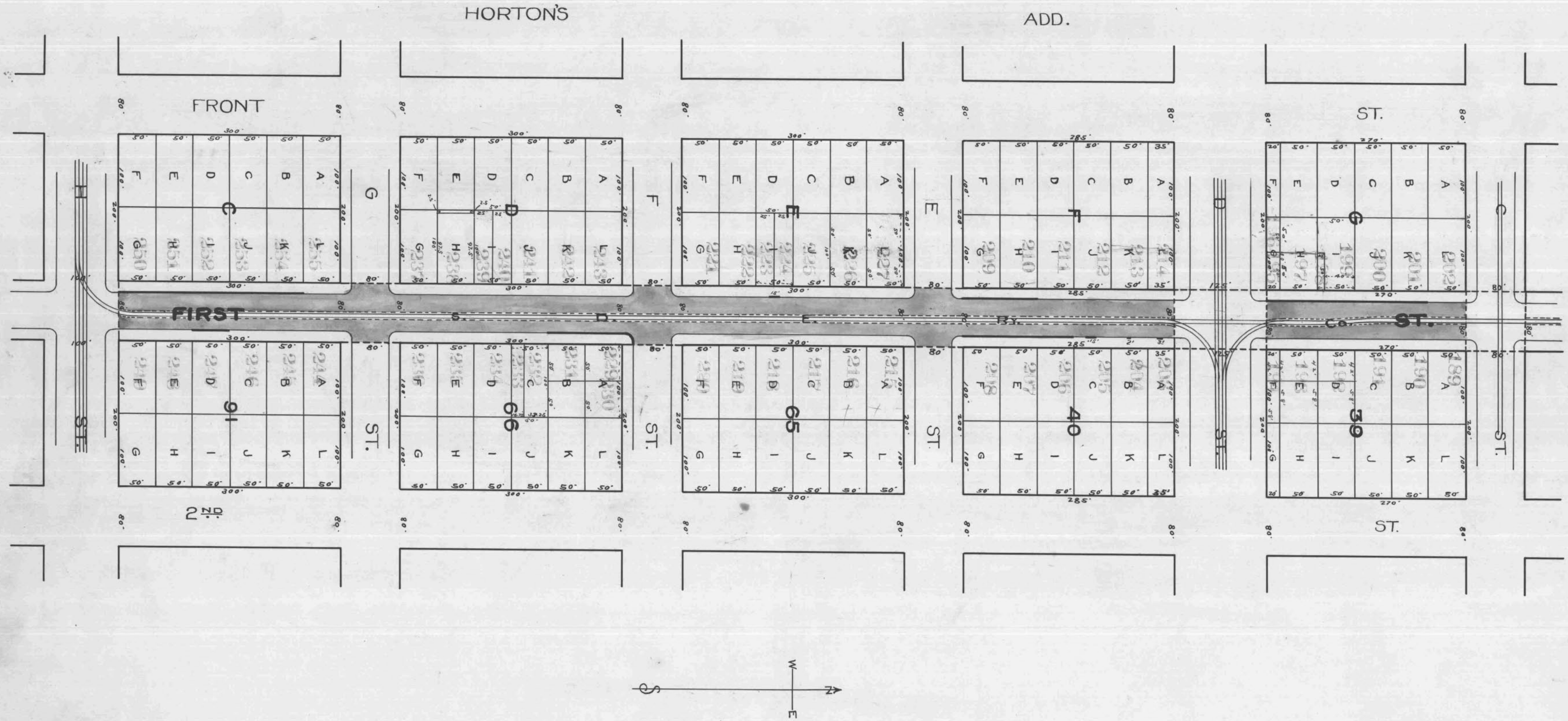
HORTON'S
ADD.
FRONT
ST.
FIRST
S. D. E. RY. Co.
ST.
2ND.
ST.
ST.
ST.
ST.
ST.
91
66
65
40
39
W
N
E
S

381

Done at San Diego, California, OCT 1 1910 191__.

FRANK A. SALMONS
Superintendent of Streets of the City of San Diego, California.

Recorded OCT 1 1910 191__.

FRANK A. SALMONS
Superintendent of Streets of the City of San Diego, California.

I, Frank A Salmons, Superintendent of Streets of the City of San Diego, California, do hereby certify that all charges herein stated are correct, and that the computations and calculations of this Assessment are correct.

FRANK A. SALMONS
Superintendent of Streets of the City of San Diego, California.

Recorded OCT 1 1910 191__.

FRANK A. SALMONS
Superintendent of Streets of the City of San Diego, California.

Assessment Number 192, 193, 194, 196, 226, 227, 197, 172 and 173 correcting Assessment No 7176 adopted by the Council Oct 24th 1910
Frank A Salmons
Street Superintendent of the City of San Diego

383

CERTIFICATE OF THE CITY ENGINEER

I, Edwin M. Capps, City Engineer of the City of San Diego, in the County of San Diego, State of California, do hereby certify that the work of Paving & Curbing First Street from the North line of F St to the South line of Laurel Street was performed in accordance with the surveys and the engineering work done by me and under my direction; and that the quantities thereof were correctly given by me to the Superintendent of Streets, and said work is in accord with the official grade of said street.

Edwin M. Capps
City Engineer of the City of San Diego, California.

Dated at San Diego, Calif., OCT 1 1910 191__

Recorded OCT 1 1910 191__

FRANK A. SALMONS
Superintendent of Streets of the City of San Diego, California.

(Affiant's name.)

Wm. E. Morrison

Subscribed and sworn to this 29th day of October A. D. 1910, before me,

[SEAL] W E Bartlett
Notary Public.

Filed this 29th day of Oct A. D. 1910

Frank A Salmon
Street Superintendent of the City of San Diego.

Recorded Oct 31 A. D. 1910

Frank A Salmon
Street Superintendent of the City of San Diego.

WARRANT

By Virtue Hereof, I, Frank A Salmons, Street Superintendent of the City of San Diego, County of San Diego, and State of California, by virtue of the authority vested in me as said Street Superintendent, do authorize and empower The Barber Asphalt Paving Company, its agents or assigns, to demand and receive the several assessments upon the assessment and diagram hereto attached, and this shall be its warrant for the same. Serial bonds, bearing interest at the rate of 7 per cent per annum and extending over a period ending nine years from and after the second day of January next succeeding the date of said bonds ~~of ten years from their date~~, are to be issued to represent the cost and expenses of the work described in the assessment, and in the manner and form prescribed by law; and an even annual proportion of the principal sum thereof shall be payable, by coupon, on the second day of January every year after their date, until the whole is paid, and the interest shall be payable semi-annually, by coupon, on the second days of January and July, respectively, of each year on all sums unpaid, until the whole of said principal and interest are paid; and notice is hereby given that a bond in such series will issue to represent each assessment of twenty-five dollars or more remaining unpaid for thirty days after the date of this warrant, or five days after the decision of the Common Council of this city upon an appeal.

San Diego, OCT 1 1910 A. D. 191__

FRANK A. SALMONS
Street Superintendent of the City of San Diego.

Countersigned by Geo Cowgill
Mayor of City of San Diego.

Recorded OCT 1 1910 A. D. 191__

FRANK A. SALMONS
Street Superintendent of the City of San Diego.

Warrant correcting Assessment No 7176 adopted by the Common Council Oct. 24, 1910
Frank A Salmons
Street Superintendent of the City of San Diego

CERTIFICATE OF RECORD

I hereby complete and sign the foregoing record from page _____ to page _____ both inclusive of the Assessment, Diagram, Warrant, Certificate of the City Engineer, Contractor's Return and also in the Book of "Contracts and Bonds," the recorded Contract and Bond, each numbered _____ all for the work therein described upon _____ Street, from the _____ line of _____ Street to the _____ line of _____ Street.

Office of the Street Superintendent, San Diego, California, this _____ day of _____ A. D. 191__

Street Superintendent of the City of San Diego.

ASSESSMENT NUMBER 2

In the Matter of Sidewalking & Curbing Bearney Avenue from the southeast line of Sigsbee Street to the northwest line of Dicard Street

Pursuant to Statute, I, Frank A Sammons as Street Superintendent of the City of San Diego, in the County of San Diego and State of California, do hereby assess and apportion, as shown hereinafter and in the diagram attached hereto, upon certain lots, portions of lots, and parcels of land ~~in that Assessment District described in Resolution of Intention No. ..., adopted ... 190..., and approved by the Mayor of said City on ... 190..., and on file in the office of the Clerk of said City, the exterior boundaries of which said district are also shown on the diagram hereto attached, referred to and made a part hereof,~~ fronting on Bearney Avenue in said City from the southeast line of Sigsbee Street to the northwest line of Dicard Street and on streets intersecting it between said lines, the sum of One Thousand One Hundred & One & 51/100 Dollars ($1101.51), to be paid to N. W. Sumption N agents or assigns, to cover the sum due (including incidental expenses) for the work of Sidewalking & Curbing said Bearney avenue between said lines ~~Street from the ... line of ... Street to the ... line of ... Street in said City~~, as said work is more particularly specified in my official contract therefor with said N. W. Sumption dated the 9th day of August A. D. 1910.

All of said work has been performed and materials furnished, complying with the specifications and under my direction, and to my satisfaction and acceptance. And because the names of the owners of said assessed property are unknown to me, I herewith write the word "Unknown" opposite the number of the lot and the amount assessed thereon, and the number of each lot, portion of lot, or parcel of land assessed.

TOTAL COST OF THE WORK IS $1101.51, AS FOLLOWS:

3591.91 sq ft. sidewalk @ 16¢ per sq ft.	$ 574.71
675 lin. ft. curb @ 64¢ per lin ft.	$ 432.00
	$
	$
	$
	$
	$
Contract Cost	$ 1006.71

INCIDENTAL EXPENSES:

City Engineer's Official Fees	$ 48.30
Printing and Advertising	$ 36.50
Special ... Superintendent's compensation @ $ ... per day	$ 10.00
Incidental Expenses	$ 94.80
Contract Cost	$ 1006.71
Total Cost	$ 1101.51

DIVIDED AS FOLLOWS

DESCRIPTION	Sq ft sidewalk @ 16¢ per sq. ft.	Lin ft. curb @ 64¢ per lin ft.		Cost of sidewalk Dollars	Cents	Cost of curb Dollars	Cents			Incidental Expenses Dollars	Cents	Total Assessment Dollars	Cents	Number of ~~Square Feet~~ Assessed		Rate per ~~Square~~ Foot Assessed Dollars	Cents
Frontage sidewalks	3591 91			574	71					54	12	628	83	675			9316
Frontage curb		675 00				432	00			40	68	472	68	675			70026
	3591 91	675 00		574	71	432	00			94	80	1101	51				

OWNERS	Assessment Number	Block	Tract or Subdivision	Lot	Frontage Sidewalk	Frontage Curb	Frontage Assessment Sidewalk Dollars	Cents	Frontage Assessment Curb Dollars	Cents	Assessment Dollars	Cents	Assessment Dollars	Cents	Total Assessment Dollars	Cents	Demands made upon as Owners	Assessment Numbers	Date of Demand ... 190...	Assessment Due and Unpaid Dollars	Cents	Subsequent Payments
Unknown	1	186	Mamassee and Schiller's Add	1	25	25	23	29	17	51					40	80	Unknown	1	OCT 20 1910	40	80	PAID IN FULL RET. ON ASSESSMENT ROLL
Unknown	2	186	Mamassee and Schiller's Add	2	25	25	23	29	17	51					40	80	Unknown	2	OCT 20 1910	40	80	PAID IN FULL RET. ON ASSESSMENT ROLL
Unknown	3	186	Mamassee and Schiller's Add	3	25	25	23	29	17	51					40	80	Unknown	3	OCT 20 1910	40	80	PAID IN FULL RET. ON ASSESSMENT ROLL
Unknown	4	186	Mamassee and Schiller's Add	4	25	25	23	29	17	51					40	80	Unknown	4	OCT 20 1910	40	80	PAID IN FULL CERTIFICATE NO. 1273
Unknown	5	186	Mamassee and Schiller's Add	5	25	25	23	29	17	51					40	80	Unknown	5	OCT 20 1910	40	80	PAID IN FULL RET. ON ASSESSMENT ROLL 1272
Unknown	6	186	Mamassee and Schiller's Add	6	25	25	23	29	17	51					40	80	Unknown	6	OCT 20 1910	40	80	PAID IN FULL Ret. on Assessment Roll
Unknown	7	179	Mamassee and Schiller's Add	43	25	25	23	29	17	51					40	80	Unknown	7	OCT 20 1910	40	80	PAID IN FULL RET. ON ASSESSMENT ROLL
Unknown	8	179	Mamassee and Schiller's Add	44	25	25	23	29	17	51					40	80	Unknown	8	OCT 20 1910	40	80	PAID IN FULL RET. ON ASSESSMENT ROLL
Unknown	9	179	Mamassee and Schiller's Add	45	25	25	23	29	17	51					40	80	Unknown	9	OCT 20 1910	40	80	PAID IN FULL RET. ON ASSESSMENT ROLL
Unknown	10	179	Mamassee and Schiller's Add	46	25	25	23	29	17	50					40	79	Unknown	10	OCT 20 1910	40	79	PAID IN FULL RET. ON ASSESSMENT ROLL
Unknown	11	187	Mamassee and Schiller's Add	1	25	25	23	29	17	51					40	80	Unknown	11	OCT 20 1910	40	80	PAID IN FULL RET. ON ASSESSMENT ROLL
Unknown	12	187	Mamassee and Schiller's Add	2	25	25	23	29	17	50					40	79	Unknown	12	OCT 20 1910	40	79	PAID IN FULL RET. ON ASSESSMENT ROLL
Unknown	13	187	Mamassee and Schiller's Add	7	25	25	23	29	17	51					40	80	Unknown	13	OCT 20 1910	40	80	PAID IN FULL RET. ON ASSESSMENT ROLL
Unknown	14	187	Mamassee and Schiller's Add	8	25	25	23	29	17	50					40	79	Unknown	14	OCT 20 1910	40	79	PAID IN FULL RET. ON ASSESSMENT ROLL
Unknown	15	178	Mamassee and Schiller's Add	25	25	25	23	29	17	51					40	80	Unknown	15	OCT 20 1910	40	80	PAID IN FULL RET. ON ASSESSMENT ROLL

MARGIN

CONTRACTOR'S RETURN

STATE OF CALIFORNIA,
COUNTY OF SAN DIEGO,
CITY OF SAN DIEGO. } ss.

J. A. Johnstone being duly sworn, says that he is the agent for the contractor named in annexed Assessment, Diagram and Warrant; that said assessment for the total cost of certain street work upon Bearney Avenue between ~~southeast line of Sigsbee Street and northwest line of Dicard Street~~ in said city, as more fully described therein and in the contract for said work with said N. W. Sumption made by the Superintendent of Streets in said city, dated the 9th day of August A. D. 1910, levied as therein described upon certain lots, portions of lots, or parcels of land, and the unknown owners thereof for the sum of Eleven Hundred & One & 51/100 Dollars ($1101.51/100) payable to N. W. Sumption agents or assigns, was made, recorded and delivered by said Superintendent on the 13th day of October A. D. 1910, to affiant in behalf of said contractor; that there were attached to the same and delivered to the same in the same behalf, at the same time, by said Superintendent, his Diagram thereto attached, and a warrant in favor of N. W. Sumption for collecting said assessment, upon which warrant this return is endorsed; that in the case of all assessments therein described, but not included in the following table, affiant has, since the date last aforesaid, in the manner hereinafter described and in behalf of said contractor, made demand upon and received full payment from the owners of each and all such assessed lots and lands; and that besides all personal demands, affiant did, whenever the name of the owner of the lot is stated as "unknown" on the assessment, on the 20th day of October A. D. 1910, within thirty days from the date of said warrant, and between the hours of 9 A. M. and 4 P. M., in behalf of said contractor, enter upon each of the corresponding lots, portions of lots and parcels of land assessed, and with said certificate, assessment, diagram and warrant, and in a loud, audible voice, publicly make demands for the payment of each of said assessments from the unknown owners thereof, upon each lot, portion of lot, or parcel of land, for each of its own assessments as specified in said assessment; and that whenever he found a building, tenant or occupant upon any of said premises, besides the public demand as aforesaid, he, at the same time, in the same behalf, presenting and exhibiting said certificate, assessment, diagram and warrant, in each instance, demanded from each tenant, or occupant, for the unknown owners, separately, the payment of each of said assessments upon said premises; and in the following table he states the name of such demandee, as "tenant," or "occupant," with the word "unknown;" but that, notwithstanding said demands, the following totals of said assessed sums, each separately demanded, and also the total, remain unpaid, to-wit:

(386)

OWNERS	Assessment Number	Block	Tract or Subdivision	Lot		Frontage Assessment Sidewalk Dollars	Cents	Frontage Assessment Curb Dollars	Cents	Assessment Dollars	Cents	Assessment Dollars	Cents	Total Assessment Dollars	Cents	Demands made upon as Owners	Assessment Numbers	Date of Demand 190	Assessment Due and Unpaid Dollars	Cents	SUBSEQUENT PAYME
Unknown	16	178	Mamassee and Schillers add	26	25 25	23	29	17	50					40	79	Unknown	16	OCT 20 1910	40	79	PAID IN FULL Ret. on Assessment Roll
Unknown	17	178	Mamassee and Schillers add	27	25 25	23	29	17	51					40	80	Unknown	17	OCT 20 1910	40	80	PAID IN FULL Ret. on Assessment Roll
Unknown	18	178	Mamassee and Schillers add	28	25 25	23	29	17	50					40	79	Unknown	18	OCT 20 1910	40	79	PAID IN FULL Ret. on Assessment Roll
Unknown	19	178	Mamassee and Schillers add	43	25 25	23	29	17	51					40	80	Unknown	19	OCT 20 1910	40	80	PAID IN FULL Ret. on Assessment Roll
Unknown	20	178	Mamassee and Schillers add	44	25 25	23	29	17	50					40	79	Unknown	20	OCT 20 1910	40	79	PAID IN FULL Ret. on Assessment Roll
Unknown	21	191	San Diego Land and Town Co's add	20	25 25	23	29	17	51					40	80	Unknown	21	OCT 20 1910	40	80	PAID IN FULL Ret. on Assessment Roll
Unknown	22	191	San Diego Land and Town Co's add	21	25 25	23	29	17	50					40	79	Unknown	22	OCT 20 1910	40	79	PAID IN FULL Ret. on Assessment Roll
Unknown	23	191	San Diego Land and Town Co's add	22	25 25	23	29	17	51					40	80	Unknown	23	OCT 20 1910	40	80	Paid in full 9/1/11 H.W. Humphries
Unknown	24	191	San Diego Land and Town Co's add	23	25 25	23	29	17	50					40	79	Unknown	24	OCT 20 1910	40	79	Paid in full 9/1/11 H.W. Humphries
Unknown	25	191	San Diego Land and Town Co's add	24	25 25	23	29	17	51					40	80	Unknown	25	OCT 20 1910	40	80	Paid in full 9/1/11 H.W. Humphries
Unknown	26	174	San Diego Land and Town Co's add	33	25 25	23	29	17	50					40	79	Unknown	26	OCT 20 1910	40	79	PAID IN FULL Ret. on Assessment Roll
Unknown	27	174	San Diego Land and Town Co's add	34	25 25	23	29	17	51					40	80	Unknown	27	OCT 20 1910	40	80	PAID IN FULL Ret. on Assessment Roll
														1101	51						

DIAGRAM

Exhibiting Kearney Avenue ~~Street~~ and its intersecting streets from the Southerly line of Sigsbee Street to the Northerly line of Dicard Street, in the City of San Diego, California, on which work has been done under my official contract as Street Superintendent of said city, with H. W. Sumption dated the 9th day of August A. D. 1910, for the Sidewalking & Curbing of said Kearney Avenue ~~Street~~, as is more particularly described in said contract; showing the relative location of each district, lot, portion of lot, or parcel of land assessed, to the work done; numbered in red ink to correspond with the red ink numbers in the assessment; and showing the number of feet fronting, assessed for said work contracted for and performed. Herein "No." is used for the word "number" and "ft." for the word "feet." The marks ′ and ″ mean respectively "feet" and "inches." Figures in black ink next to property line show, each, the length of said line in feet. Other figures in black ink show the numbers of the lots.

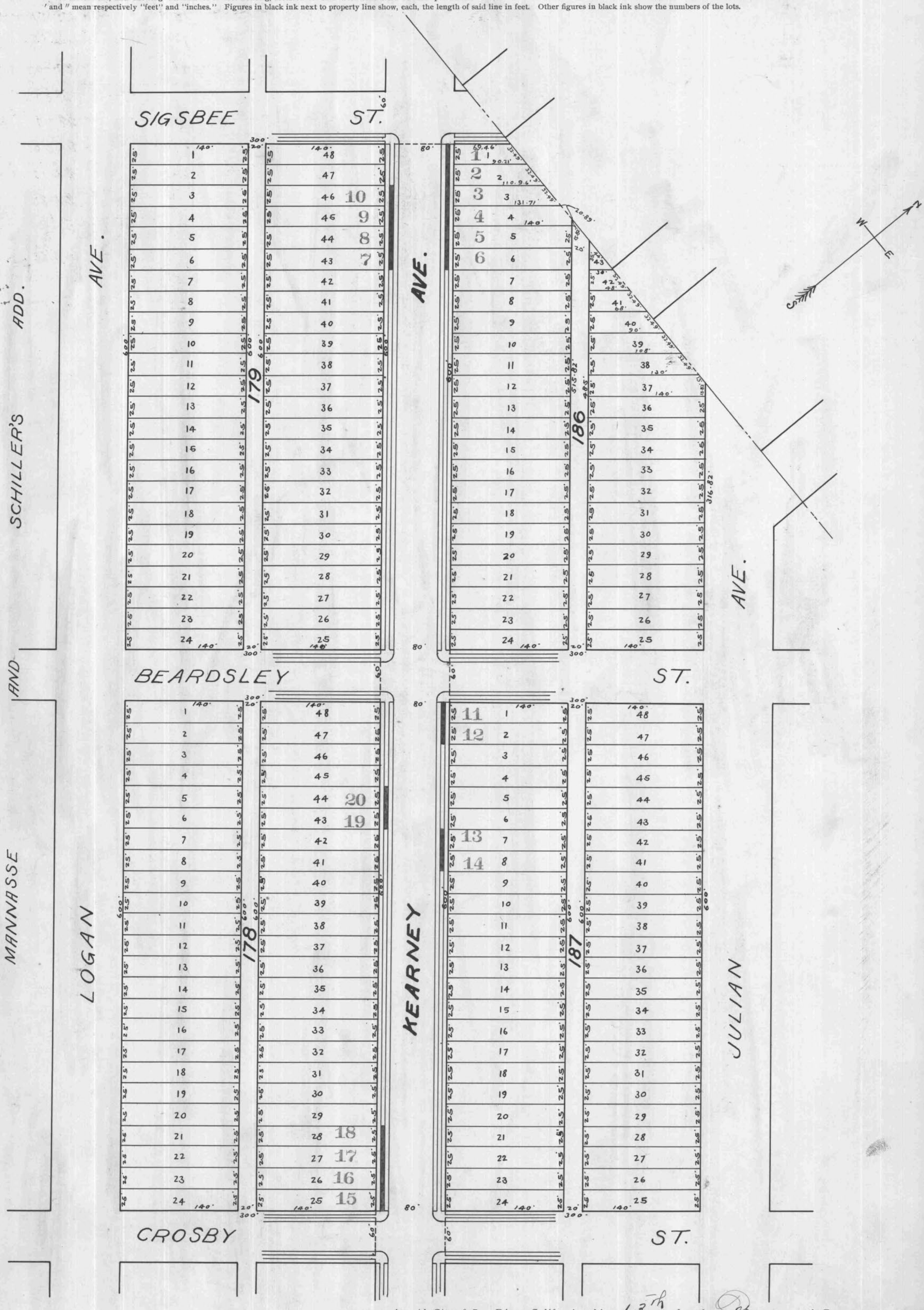

At said City of San Diego, California, this 13th day of Oct A. D. 1910

Frank A. Salmons
Snperintendent of Streets of the City of San Diego, California

Recorded Oct 13 A. D. 1910

Frank A. Salmons
Superintendent of Streets of the City of San Diego, California

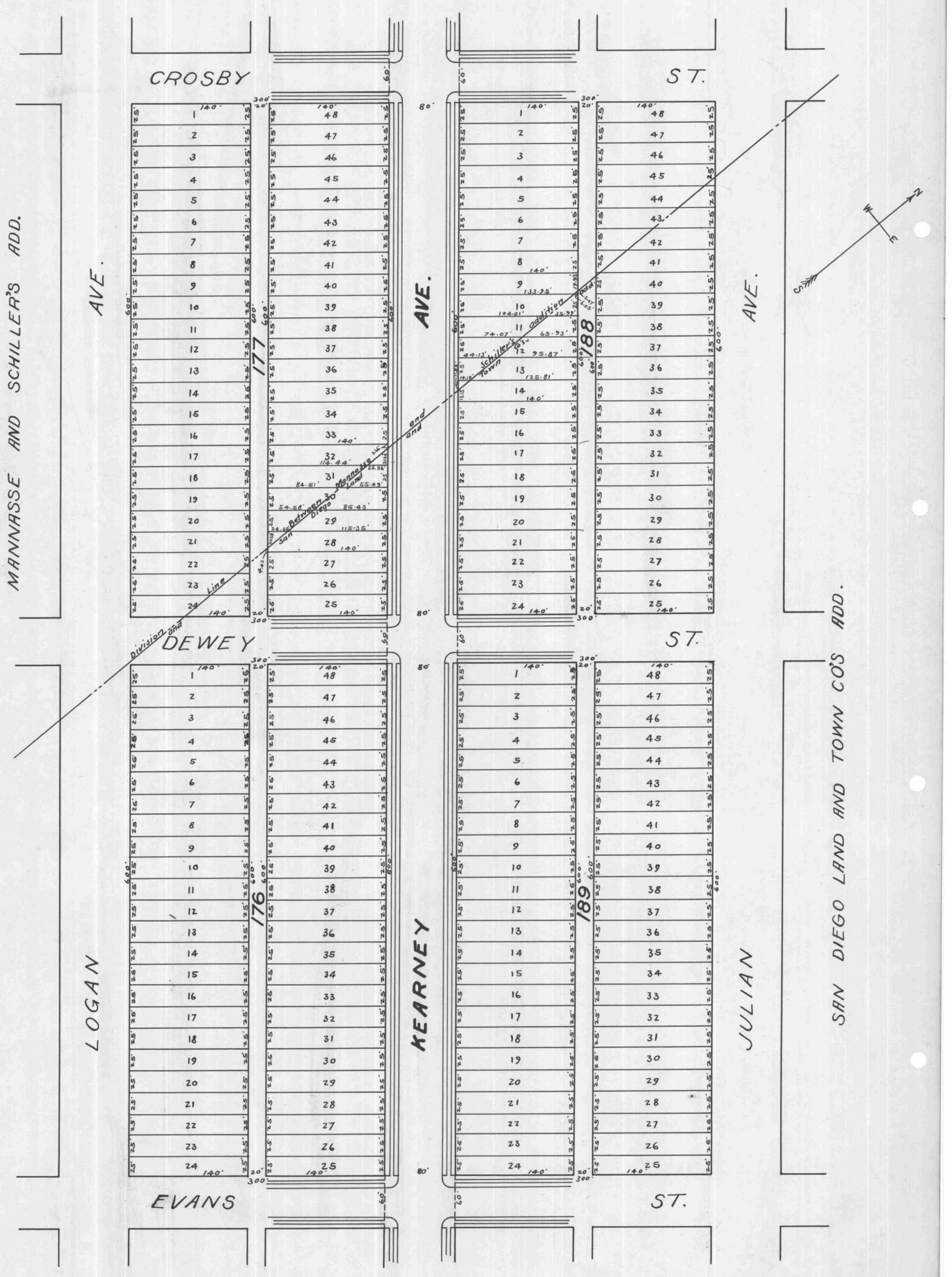
CROSBY ST.
DEWEY ST.
EVANS ST.
MANNASSE AND SCHILLER'S ADD.
SAN DIEGO LAND AND TOWN CO'S ADD.
LOGAN AVE.
KEARNEY AVE.
JULIAN AVE.
177
188
176
189
Division Line between San Diego Land and Mannasse and Schiller's Town addition
N
E
W
S

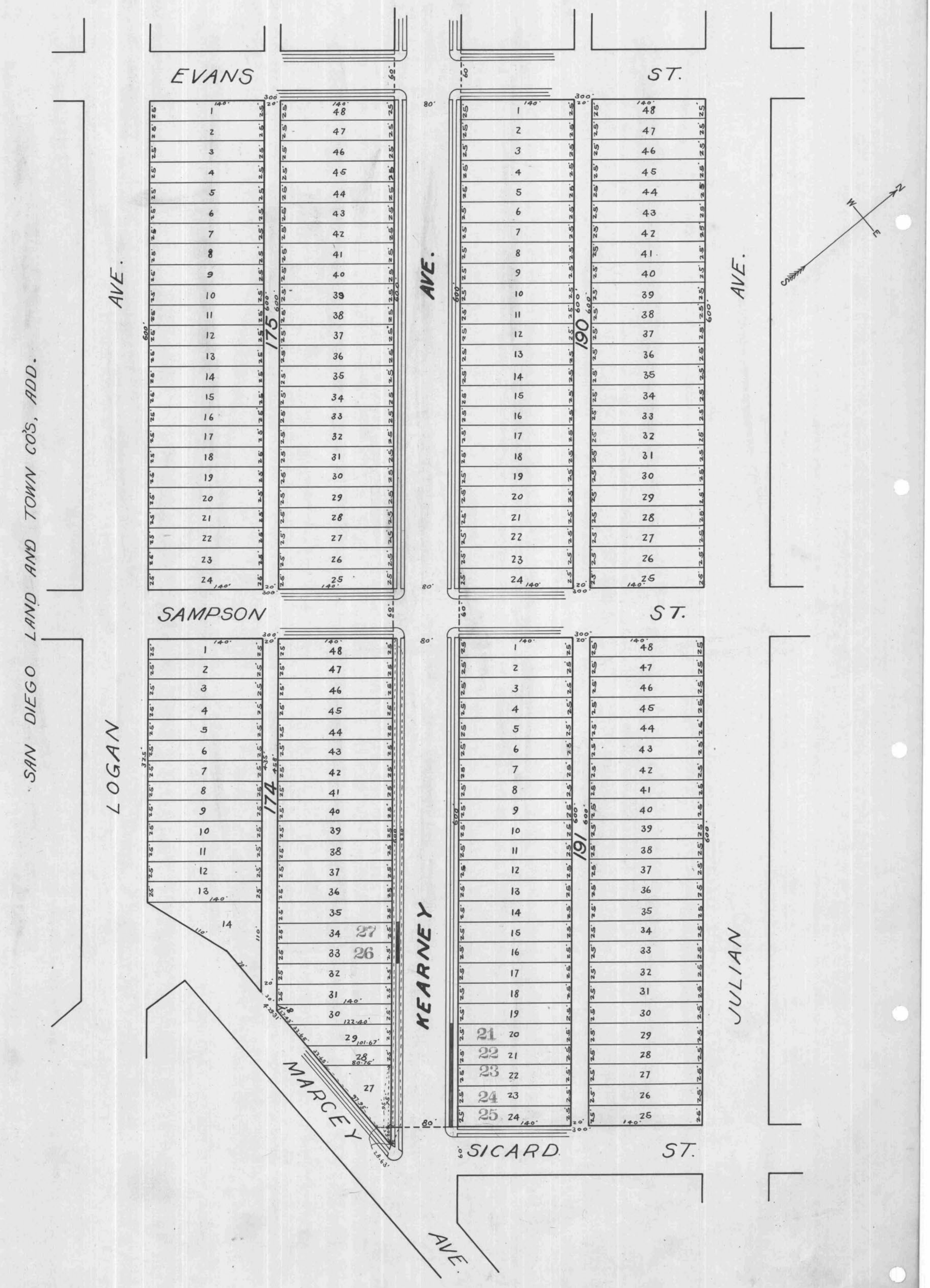
EVANS
ST.
AVE.
SAMPSON
ST.
SAN DIEGO LAND AND TOWN CO'S, ADD.
LOGAN
AVE.
KEARNEY
JULIAN
MARCEY
AVE.
SICARD
ST.
175
190
174
191
N
E
W
S

Done at San Diego, California, OCT 13 1910 191

FRANK A. SALMONS
Superintendent of Streets of the City of San Diego, California.

Recorded OCT 13 1910 191

FRANK A. SALMONS
Superintendent of Streets of the City of San Diego, California.

I, FRANK A. SALMONS Superintendent of Streets of the City of San Diego, California, do hereby certify that all charges herein stated are correct, and that the computations and calculations of this Assessment are correct.

FRANK A. SALMONS
Superintendent of Streets of the City of San Diego, California.

Recorded OCT 13 1910 191

FRANK A. SALMONS
Superintendent of Streets of the City of San Diego, California.

CERTIFICATE OF THE CITY ENGINEER

I, Edwin M. Capps City Engineer of the City of San Diego, in the County of San Diego, State of California, do hereby certify that the work of Sidewalking Eg, Curbing Fronts, Avenue, Street, from the Southeast line of Ligabu Street to the northwest line of Ficard, Street was performed in accordance with the surveys and the engineering work done by me and under my direction; and that the quantities thereof were correctly given by me to the Superintendent of Streets, and said work is in accord with the official grade of said street.

Edwin M. Capps
City Engineer of the City of San Diego, California.

Dated at San Diego, Calif., OCT 13 1910 191

Recorded OCT 13 1910 191

FRANK A. SALMONS
Superintendent of Streets of the City of San Diego, California.

(Affiant's name.)

J A Johnstone

Subscribed and sworn to this 20th day of October A. D. 1910, before me,

[SEAL] John Burnham
Notary Public.

Filed this 20th day of Oct. A. D. 1910

Frank A Salmons
Street Superintendent of the City of San Diego.

Recorded Oct 20th A. D. 1910

Frank A Salmons
Street Superintendent of the City of San Diego.

WARRANT

By Virtue Hereof, I, FRANK A. SALMONS Street Superintendent of the City of San Diego, County of San Diego, and State of California, by virtue of the authority vested in me as said Street Superintendent, do authorize and empower N W Lumpton, Nis agents or assigns, to demand and receive the several assessments upon the assessment and diagram hereto attached, and this shall be Nis warrant for the same.

San Diego, OCT 13 1910 A. D. 191

FRANK A. SALMONS
Street Superintendent of City of San Diego.

Countersigned by Frank Couard
Mayor of City of San Diego.

Recorded OCT 13 1910 A. D. 191

FRANK A. SALMONS
Street Superintendent of City of San Diego.

CERTIFICATE OF RECORD

I hereby complete and sign the foregoing record from page to page both inclusive, of the Assessment, Diagram, Warrant, Certificate of the City Engineer, Contractor's Return and also in the Book of "Contracts and Bonds," the recorded Contract and Bond, each numbered all for the work therein described upon Street, from the line of Street to the line of Street.

Office of the Street Superintendent, San Diego, California, this day of A. D. 191

Street Superintendent, City of San Diego.

Grape

(395)

In the Matter of Sidewalking and Curbing Grape Street from the east line of India Street to the west Boundary of City Park

ASSESSMENT NUMBER 3

Pursuant to Statute, I, Frank N Salmons as Street Superintendent of the City of San Diego, in the County of San Diego and State of California, do hereby assess and apportion, as shown hereinafter and in the diagram attached hereto, upon certain lots, portions of lots, and parcels of land, fronting on Grape Street in said city, from the east line of India Street to the West Boundry line of City Park and on streets intersecting it between said lines, the sum of One Thousand Eight Hundred twenty three 61/100 Dollars ($1823.61), to be paid to N. W. Dumpton his agents or assigns, to cover the sum due (including incidental expenses) for the work of Sidewalking and Curbing said Grape Street between said lines, as said work is more particularly specified in my official contract therefor with said N W Dumpton dated the 9th day of August A. D. 1910.

All of said work has been performed and materials furnished, complying with the specifications and under my direction, and to my satisfaction and acceptance. And because the names of the owners of said assessed property are unknown to me, I herewith write the word "Unknown" opposite the number of the lot and the amount assessed thereon, and the number of each lot, portion of lot, or portion of land assessed.

TOTAL COST OF THE WORK IS $1823.61, AS FOLLOWS:

6082.40 sq ft Sidewalk @ 16¢	$ 973.18
1107 lin ft Curb @ 64¢	$ 708.48
	$
	$
	$
	$
	$
Contract Cost	$ 1681.66

INCIDENTAL EXPENSES:

City Engineer's Fees	$ 90.55
Printing and Advertising	$ 36.40
Special Superintendent's compensation @ $ per day	$ 15.00
Incidental Expenses	$ 141.95
Contract Cost	$ 1681.66
Total Cost	$ 1823.61

DIVIDED AS FOLLOWS:

DESCRIPTION	Sq ft Sidewalk @ 16¢ per sq ft	Lin ft. Curb @ 64¢ per lin ft.	Cost of Sidewalk Dollars	Cost of Sidewalk Cents	Cost of Curb Dollars	Cost of Curb Cents	Dollars	Cents	Incidental Expenses Dollars	Incidental Expenses Cents	Total Assessment Dollars	Total Assessment Cents	Number of Front Feet Assessed	Number of Feet on Crossing	Rate Per Front Foot Assessed Dollars	Rate Per Front Foot Assessed Cents
Frontage Sidewalk	5155 92		824	94					69	63	894	57	966 74	1		92535
Frontage Curb		966 74			618	71			52	22	670	93	966 74			694
Crossings																
Grape & State St. S. E. Cor Sidewalk	132 18		21	14					1	78	22	92		250		0916
Curb		21 71			13	89			1	17	15	06		250		0602
Grape & Front St. N. W. Cor Sidewalk	158 86		25	42					2	15	27	57		250		1102
Curb		23 71			15	18			1	28	16	46		250		0658
Grape & 2nd St. S. W. Cor Sidewalk	158 86		25	42					2	15	27	57		250		1102
Curb		23 71			15	17			1	28	16	45		250		0658
N. E. Cor Sidewalk	158 86		25	42					2	15	27	57		250		1102
Curb		23 71			15	18			1	28	16	46		250		0658
Grape & 3rd St. N. E. Cor. Sidewalk	158 86		25	42					2	15	27	57		250		1102
Curb		23 71			15	17			1	28	16	45		250		0658
S. E. Cor. Sidewalk	158 86		25	42					2	15	27	57		250		1102
Curb		23 71			15	18			1	28	16	46		250		0658
	6082 40	1107 00	973	18	708	48			141	95	1823	61				

MARGIN

CONTRACTOR'S RETURN

STATE OF CALIFORNIA, COUNTY OF SAN DIEGO, CITY OF SAN DIEGO. } ss.

J. A. Johnstone being duly sworn, says that he is the agent of the contractor named in annexed Assessment, Diagram and Warrant; that said assessment for the total cost of certain street work upon Grape between East line of India Street and west line of boundry line of City Park in said city, as more fully described therein and in the contract for said work with said N W Dumpton made by the Superintendent of Streets in said city, dated the 9th day of August A. D. 190--, levied as therein described upon certain lots, portions of lots, or parcels of land, and the unknown owners thereof for the sum of One Thousand eight hundred twenty three and 61/100 Dollars ($1823.61) payable to N W Dumpton agents or assigns, was made, recorded and delivered by said Superintendent on the 26th day of October A. D. 1910., to affiant in behalf of said contractor; that there were attached to the same and delivered to the same in the same behalf, at the same time, by said Superintendent, his Diagram thereto attached, and a warrant in favor of N W Dumpton for collecting said assessment, upon which warrant this return is endorsed; that in the case of all assessments therein described, but not included in the following table, affiant has, since the date last aforesaid, in the manner hereinafter described and in behalf of said contractor, made demand upon and received full payment from the owners of each and all such assessed lots and lands; and that besides all personal demands, affiant did, whenever the name of the owner of the lot is stated as "unknown," on the assessment, on the 27th day of October A. D. 1910., within thirty days from the date of said warrant; and between the hours of 9 a. m. and 4 p. m., in behalf of said contractor, enter upon each of the corresponding lots, portions of lots and parcels of land assessed, and with said certificate, assessment, diagram and warrant, and in a loud, audible voice, publicly make demands for the payment of each of said assessments from the unknown owners thereof, upon each lot, portion of lot, or parcel of land, for each of its own assessments as specified in said assessment; and that whenever he found a building, tenant or occupant upon any of said premises, besides the public demand as aforesaid, he, at the same time, in the same behalf, presenting and exhibiting said certificate, assessment, diagram and warrant, in each instance, demanded from each tenant, or occupant, for the unknown owners, separately, the payment of each of said assessments upon said premises; and in the following table he states the name of such demandee, as "tenant," or "occupant," with the word "unknown;" but that, notwithstanding said demands, the following totals of said assessed sums, each separately demanded, and also the total, remain unpaid, to-wit:

OWNERS	Assessment Number	Block	Tract or Subdivision	Lot	Front Feet	Feet on Crossing	Frontage Assessment Sidewalk Dollars	Frontage Assessment Sidewalk Cents	Frontage Assessment Curb Dollars	Frontage Assessment Curb Cents	Crossing Assessment Sidewalk Dollars	Crossing Assessment Sidewalk Cents	Crossing Assessment Curb Dollars	Crossing Assessment Curb Cents	Total Assessment Dollars	Total Assessment Cents	Demands made upon as Owners	Assessment Numbers	Date of Demand 190--	Assessment Due and Unpaid Dollars	Assessment Due and Unpaid Cents	SUBSEQUENT PAYMENTS
Unknown	1	49	Middletown	7	100 100		92	53	69	40					161	93	Unknown	1	OCT 27 1910	161	93	Paid in full H W Dumpton 11/23/
Unknown	2	45	Middletown	1	100 100	150 150	92	53	69	40	13	74	9	04	184	71	Unknown	2	OCT 27 1910	184	71	PAID IN FULL RET. ON ASSESSMENT ROLL
Unknown	3	45	Middletown	2		50 50					4	59	3	01	7	60	Unknown	3	OCT 27 1910	7	60	PAID IN FULL RET. ON ASSESSMENT ROLL
Unknown	4	45	Middletown	3		50 50					4	59	3	01	7	60	Unknown	4	OCT 27 1910	7	60	PAID IN FULL RET. ON ASSESSMENT ROLL
Unknown	5	237	Horton's add	G	100 100	150 150	92	54	69	40	16	53	9	88	188	35	Unknown	5	OCT 27 1910	188	35	PAID IN FULL CERTIFICATE NO. 12-37
Unknown	6	237	Hortons add	H		50 50					5	52	3	29	8	81	Unknown	6	OCT 27 1910	8	81	PAID IN FULL CERTIFICATE NO. 12-37
Unknown	7	237	Horton's add	I		50 50					5	52	3	29	8	81	Unknown	7	OCT 27 1910	8	81	PAID IN FULL RET. ON ASSESSMENT ROLL
Unknown	8	233	Horton's add	J		50 50					5	52	3	29	8	81	Unknown	8	OCT 27 1910	8	81	CONCLUSIVELY PRESUMED PAID
Unknown	9	233	Horton's add	K		50 50					5	52	3	29	8	81	Unknown	9	OCT 27 1910	8	81	PAID IN FULL RET. ON ASSESSMENT ROLL
Unknown	10	233	Horton's add	L	100 100	150 150	92	53	69	40	16	53	9	87	188	33	Unknown	10	OCT 27 1910	188	33	PAID IN FULL RET. ON ASSESSMENT ROLL
Unknown	11	240	Hortons add	D		50 50					5	52	3	29	8	81	Unknown	11	OCT 27 1910	8	81	PAID IN FULL RET. ON ASSESSMENT ROLL
Unknown	12	240	Horton's add	E		50 50					5	52	3	29	8	81	Unknown	12	OCT 27 1910	8	81	PAID IN FULL RET. ON ASSESSMENT ROLL
Unknown	13	240	Hortons add	F	100 100	150 150	92	53	69	40	16	53	9	88	188	34	Unknown	13	OCT 27 1910	188	34	PAID IN FULL RET. ON ASSESSMENT ROLL
Unknown	14	241	Horton's add	D		50 50					5	52	3	29	8	81	Unknown	14	OCT 27 1910	8	81	CONCLUSIVELY PRESUMED PAID
Unknown	15	241	Horton's add	E		50 50					5	52	3	29	8	81	Unknown	15	OCT 27 1910	8	81	PAID IN FULL RET. ON ASSESSMENT ROLL

396

OWNERS	ASSESSED UPON: Assessment Number	Block	Tract or Subdivision	Lot	Front Feet	Feet on Crossing	Frontage Assessment Sidewalk Dollars	Cents	Frontage Assessment Curb Dollars	Cents	Crossing Assessment Sidewalk Dollars	Cents	Crossing Assessment Curb Dollars	Cents	Total Assessment Dollars	Cents	Demands made upon as Owners	Assessment Numbers	Date of Demand ----------190--	Assessment Due and Unpaid Dollars	Cents	SUBSEQUENT PAYMENTS
Unknown	16	241	Horton's add	F	100 100	150 150	9	54	69	40	16	53	9	87	188	34	Unknown		OCT 27 1910	188	34	PAID IN FULL RET. ON ASSESSMENT ROLL
Unknown	17	231	Horton's add	A	100 100	150 150	9	53	69	40	16	53	9	88	188	34	Unknown		OCT 27 1910	188	34	PAID IN FULL RET. ON ASSESSMENT ROLL
Unknown	18	231	Horton's add	B		50 50					5	54	3	29	8	81	Unknown		OCT 27 1910	8	81	PAID IN FULL RET. ON ASSESSMENT ROLL
Unknown	19	231	Horton's add	C		50 50					5	54	3	29	8	81	Unknown		OCT 27 1910	8	81	PAID IN FULL RET. ON ASSESSMENT ROLL
Unknown	20	231	Horton's add	L	100 100		9	54	69	40					161	94	Unknown		OCT 27 1910	161	94	PAID IN FULL RET. ON ASSESSMENT ROLL
Unknown	21	243	Horton's add	F	100 100		9	54	69	40					161	94	Unknown		OCT 27 1910	161	94	PAID IN FULL RET. ON ASSESSMENT ROLL
Unknown	22	243	Horton's add	G	66.74 66.74		6	76	46	33					108	09	Unknown		OCT 27 1910	108	09	PAID IN FULL RET. ON ASSESSMENT ROLL
														$	1873	61						

397

DIAGRAM

Exhibiting Grape Street and its intersecting streets from the east line of India Street to the West Boundary line of City Park Street, in the City of San Diego, California, on which work has been done under my official contract as Street Superintendent of said city, with A. W. Sumption dated the 9th day of August A. D. 1910, for the Sidewalking & Curbing of said Grape Street, as is more particularly described in said contract; showing the relative location of each district, lot, portion of lot, or parcel of land assessed, to the work done; numbered in red ink to correspond with the red ink numbers in the assessment; and showing the number of feet fronting, assessed for said work contracted for and performed. Herein "No." is used for the word "number" and "ft." for the word "feet." The marks ′ and ″ mean respectively "feet" and "inches." Figures in black ink next to property line show, each, the length of said line in feet. Other figures in black ink show the numbers of the lots.

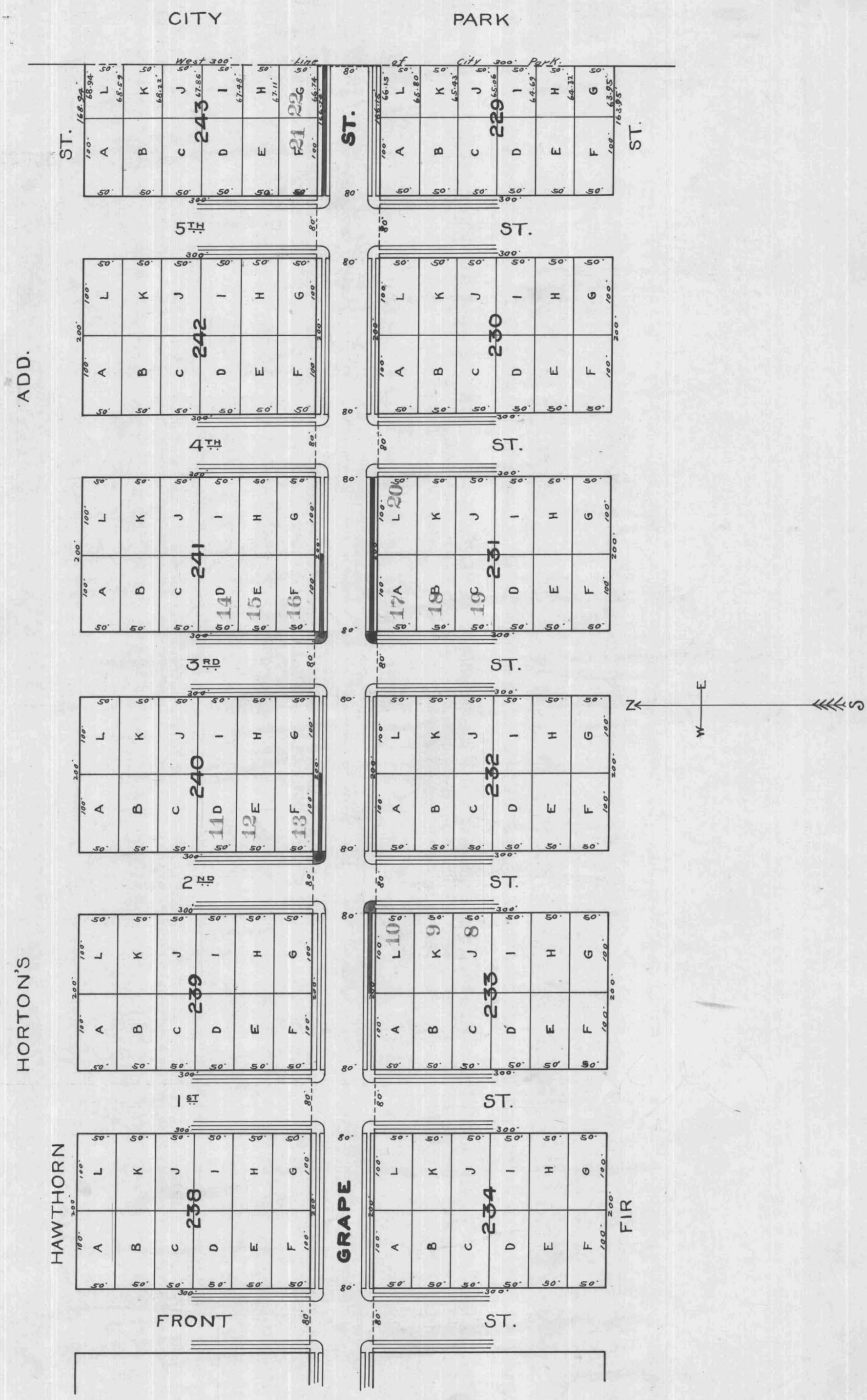

At said City of San Diego, California, this 26th day of Oct A. D. 1910

FRANK A. SALMONS
Superintendent of Streets of the City of San Diego, California

Recorded OCT 26 1910 A. D. 190

FRANK A. SALMONS
Superintendent of Streets of the City of San Diego, California

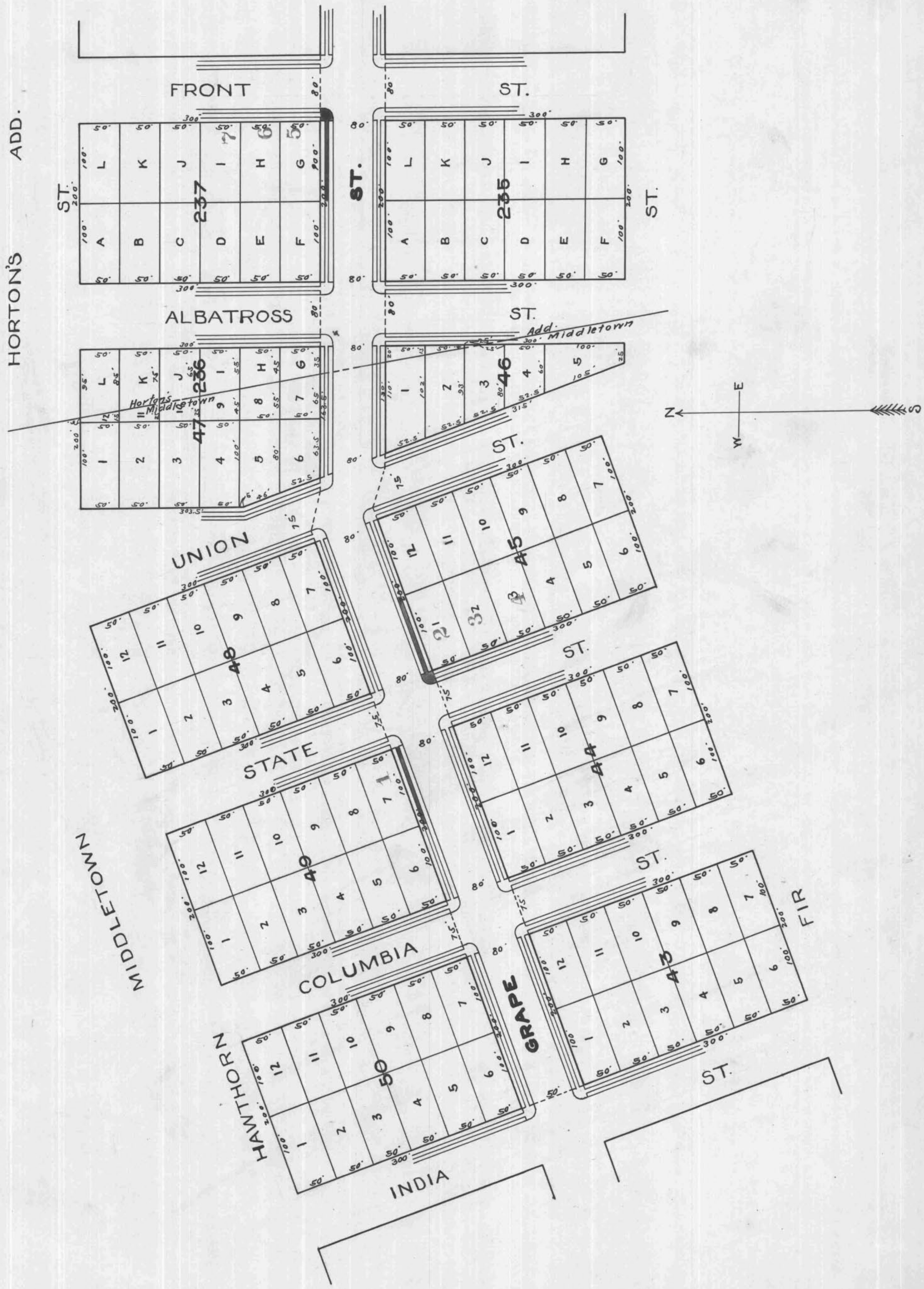
FRONT
ST.
ALBATROSS
ST.
HORTON'S
ADD.
Horton's Middletown
Add. Middletown
UNION
STATE
COLUMBIA
HAWTHORN
INDIA
GRAPE
FIR
ST.
MIDDLETOWN
237
235
236
47
46
48
45
44
49
43
50
N
E
S
W

Done at San Diego, California, OCT 26 1910 191

FRANK A. SALMONS
Superintendent of Streets of the City of San Diego, California.

Recorded OCT 26 1910 191

FRANK A. SALMONS
Superintendent of Streets of the City of San Diego, California.

I, Frank A Salmond Superintendent of Streets of the City of San Diego, California, do hereby certify that all charges herein stated are correct, and that the computations and calculations of this Assessment are correct.

FRANK A. SALMONS
Superintendent of Streets of the City of San Diego, California.

Recorded OCT 26 1910 191

FRANK A. SALMONS
Superintendent of Streets of the City of San Diego, California.

CERTIFICATE OF THE CITY ENGINEER

I, Edwin M. Capps City Engineer of the City of San Diego, in the County of San Diego, State of California, do hereby certify that the work of Sidewalking and Curbing Grape Street from the east line of India Street to the West Boundary line of City Park Street was performed in accordance with the surveys and the engineering work done by me and under my direction; and that the quantities thereof were correctly given by me to the Superintendent of Streets, and said work is in accord with the official grade of said street.

Edwin M. Capps
City Engineer of the City of San Diego, California.

Dated at San Diego, Calif., OCT 26 1910 191

Recorded OCT 26 1910 191

FRANK A. SALMONS
Superintendent of Streets of the City of San Diego, California.

(Affiant's name.)

John A Johnstone

Subscribed and sworn to this 27th day of October A. D. 1910, before me,

[SEAL] Frank J. Kendall
Notary Public.

Filed this 27th day of Oct A. D. 1910

Frank A Salmons
Street Superintendent of the City of San Diego.

Recorded Oct 27 A. D. 1910

Frank A Salmons
Street Superintendent of the City of San Diego.

WARRANT

By Virtue Hereof, I, Frank A. Salmond Street Superintendent of the City of San Diego, County of San Diego, and State of California, by virtue of the authority vested in me as said Street Superintendent, do authorize and empower A. W. Sumption, his agents or assigns, to demand and receive the several assessments upon the assessment and diagram hereto attached, and this shall be his warrant for the same.

San Diego, OCT 26 1910 A. D. 191

FRANK A. SALMONS
Street Superintendent of City of San Diego.

Countersigned by Frank Cayonne
Mayor of City of San Diego.

Recorded OCT 26 1910 A. D. 191

FRANK A. SALMONS
Street Superintendent of City of San Diego.

CERTIFICATE OF RECORD

I hereby complete and sign the foregoing record from page _____ to page _____ both inclusive, of the Assessment, Diagram, Warrant, Certificate of the City Engineer, Contractor's Return and also in the Book of "Contracts and Bonds," the recorded Contract and Bond, each numbered _____ all for the work therein described upon _____ Street, from the _____ line of _____ Street to the _____ line of _____ Street.

Office of the Street Superintendent, San Diego, California, this _____ day of _____ A. D. 191

Street Superintendent, City of San Diego.