STREET IMPROVEMENT ASSESSMENT ROLL

BOOK NUMBER

14

In the Matter of Grading Granada Avenue from the south line of Upas Street to the north line of Redwood Street

ASSESSMENT NUMBER 4

Pursuant to Statute, I, Frank A. Damous, as Street Superintendent of the City of San Diego, in the County of San Diego and State of California, do hereby assess and apportion, as shown hereinafter and in the diagram attached hereto, upon certain lots, portions of lots, and parcels of land, fronting on Granada Avenue in said city, from the south line of Upas Street to the north line of Redwood Street and on streets intersecting it between said lines, the sum of Two Thousand and Seventeen and 91/100 Dollars ($2017.91), to be paid to J. E. Clouse his agents or assigns, to cover the sum due (including incidental expenses) for the work of grading said Granada Avenue between said lines, as said work is more particularly specified in my official contract therefor with said J. E. Clouse dated the 9th day of August A. D. 1910.

All of said work has been performed and materials furnished, complying with the specifications and under my direction, and to my satisfaction and acceptance. And because the names of the owners of said assessed property are unknown to me, I herewith write the word "Unknown" opposite the number of the lot and the amount assessed thereon, and the number of each lot, portion of lot, or portion of land assessed.

TOTAL COST OF THE WORK IS $2017.91 AS FOLLOWS:

3136.4 cu yds cut @ 57¢ per cu yd	$1787.75		
35.6 cu yds Fill @ 1¢ per cu yd	$ .36		
	$		
	$		
	$		
	$		
Contract Cost	$1788.11		

INCIDENTAL EXPENSES:

City Engineer's Fees	$180.00
Printing and Advertising	$29.80
Special Superintendent's compensation @ $ per day	$20.00
Incidental Expenses	$229.80
Contract Cost	$1788.11
Total Cost	$2017.91

DIVIDED AS FOLLOWS:

DESCRIPTION	Cu yds Cut @ 57¢ per cu yd	Cu yds Fill @ 1¢ per cu yd	Cost of Cut Dollars	Cost of Cut Cents	Cost of Fill Dollars	Cost of Fill Cents	Dollars	Cents	Incidental Expenses Dollars	Incidental Expenses Cents	Total Assessment Dollars	Total Assessment Cents	Number of Front Feet Assessed	Number of Feet Crossing	Rate Per Front Foot Assessed Dollars	Rate Per Front Foot Assessed Cents
Frontage			1462	91		36			188	04	1651	31	2304		7	16714
Crossings Granada & Thorn	186 4		106	25					13	66	119	91		1689.65	0	709673
Alley in Blk B Termination	23		13	1					1	69	14	80		18.	8	222
Opp. Termination	24		13	64					1	76	15	44		603 3	0	25 59
Granada & Spruce Termination	133 6		76	01					9	78	85	87		60.	1	43116
Opp Termination	148 –		84	31					10	84	95	20		863 3		11027
Alley Blk A Termination	29		16	53					2	12	18	65		18	1	036
Opp Termination	26		14	82					1	91	16	73		603 3		02773
	3136 4	35 6	1787	75		36			229	80	2017	91				

MARGIN

CONTRACTOR'S RETURN

STATE OF CALIFORNIA, COUNTY OF SAN DIEGO, CITY OF SAN DIEGO } ss.

J. E. Clouse being duly sworn, says that he is the contractor named in annexed Assessment, Diagram and Warrant; that said assessment for the total cost of certain street work upon Granada Street between S line of Upas & N line of Redwood St in said city, as more fully described therein and in the contract for said work with said J. E. Clouse made by the Superintendent of Streets in said city, dated the 9th day of August A. D. 1910, levied as therein described upon certain lots, portions of lots, or parcels of land, and the unknown owners thereof for the sum of Two Thousand and Seventeen and 91/100 Dollars ($2017.91) payable to J. E. Clouse agents or assigns, was made, recorded and delivered by said Superintendent on the 27th day of October A. D. 1910, to affiant in behalf of said contractor; that there were attached to the same and delivered to the same in the same behalf, at the same time, by said Superintendent, his Diagram thereto attached, and a warrant in favor of J. E. Clouse for collecting said assessment, upon which warrant this return is endorsed; that in the case of all assessments therein described, but not included in the following table, affiant has, since the date last aforesaid, in the manner hereinafter described and in behalf of said contractor, made demand upon and received full payment from the owners of each and all such assessed lots and lands; and that besides all personal demands, affiant did, whenever the name of the owner of the lot is stated as "unknown," on the assessment, on the 29th day of October A. D. 1910, within thirty days from the date of said warrant; and between the hours of 9 a. m. and 4 p. m., in behalf of said contractor, enter upon each of the corresponding lots, portions of lots and parcels of land assessed, and with said certificate, assessment, diagram and warrant, and in a loud, audible voice, publicly make demands for the payment of each of said assessments from the unknown owners thereof, upon each lot, portion of lot, or parcel of land, for each of its own assessments as specified in said assessment; and that whenever he found a building, tenant or occupant upon any of said premises, besides the public demand as aforesaid, he, at the same time, in the same behalf, presenting and exhibiting said certificate, assessment, diagram and warrant, in each instance, demanded from each tenant, or occupant, for the unknown owners, separately, the payment of each of said assessments upon said premises; and in the following table he states the name of such demandee, as "tenant," or "occupant," with the word "unknown;" but that, notwithstanding said demands, the following totals of said assessed sums, each separately demanded, and also the total, remain unpaid, to-wit:

4

OWNERS	Assessment Number	Block	Tract or Subdivision	Lot	Front Feet	Feet on Crossing	Frontage Assessment Dollars	Frontage Assessment Cents	Assessment Dollars	Assessment Cents	Termination Assessment Dollars	Termination Assessment Cents	Opposite Assessment Termination Dollars	Opposite Assessment Termination Cents	Total Assessment Dollars	Total Assessment Cents	Demands made upon as Owners	Assessment Numbers	Date of Demand 190..	Assessment Due and Unpaid Dollars	Assessment Due and Unpaid Cents	SUBSEQUENT PAYMENTS
	1	2	St. Louis Heights	1	25	152	17	91	10	79					28	70	Unknown	1	OCT 29 1910	28	70	PAID IN FULL
	2	2	St. Louis Heights	2	25	25	17	92	1	77					19	69	Unknown	2	OCT 29 1910	19	69	PAID IN FULL
	3	2	St. Louis Heights	3	25	25	17	92	1	78					19	70	Unknown	3	OCT 29 1910	19	70	PAID IN FULL
	4	2	St. Louis Heights	4	25	25	17	92	1	77					19	69	Unknown	4	OCT 29 1910	19	69	PAID IN FULL
	5	2	St. Louis Heights	5	25	25	17	92	1	78					19	70	Unknown	5	OCT 29 1910	19	70	PAID IN FULL
	6	2	St. Louis Heights	6	25	25	17	91	1	77					19	68	Unknown	6	OCT 29 1910	19	68	PAID IN FULL
	7	2	St. Louis Heights	7	25	25	17	92	1	78					19	70	Unknown	7	OCT 29 1910	19	70	PAID IN FULL
	8	2	St. Louis Heights	8	25	25	17	92	1	77					19	69	Unknown	8	OCT 29 1910	19	69	PAID IN FULL
	9	2	St. Louis Heights	9	25	25	17	92	1	78					19	70	Unknown	9	OCT 29 1910	19	70	PAID IN FULL
	10	2	St. Louis Heights	10	25	25	17	92	1	77					19	69	Unknown	10	OCT 29 1910	19	69	PAID IN FULL
	11	2	St. Louis Heights	11	25	25	17	91	1	78					19	69	Unknown	11	OCT 29 1910	19	69	PAID IN FULL
	12	2	St. Louis Heights	12	25	25	17	92	1	77					19	69	Unknown	12	OCT 29 1910	19	69	PAID IN FULL
	13	2	St. Louis Heights	13	25		17	92							17	92	Unknown	13	OCT 29 1910	17	92	PAID IN FULL
	14	2	St. Louis Heights	14	25		17	92							17	92	Unknown	14	OCT 29 1910	17	92	PAID IN FULL
	15	2	St. Louis Heights	15	25		17	92							17	92	Unknown	15	OCT 29 1910			

(2)

OWNERS	Assessment Number	Block	Tract or Subdivision	Lot	Front Feet	Feet of Crossing	Frontage Assessment Dollars	Frontage Assessment Cents	Crossing Assessment Dollars	Crossing Assessment Cents	Termination Assessment Dollars	Termination Assessment Cents	Opposite Terminating Assessment Dollars	Opposite Terminating Assessment Cents	Total Assessment Dollars	Total Assessment Cents	Demands made upon as Owners	Assessment Numbers	Date of Demand ----------190--	Assessment Due and Unpaid Dollars	Assessment Due and Unpaid Cents	SUBSEQUENT PAYMENTS
	16	2	St. Louis Heights	16	25		17	91							17	91	Unknown	16	OCT 29 1910	17	91	PAID IN FULL
	17	2	St. Louis Heights	17	25		17	92							17	92	Unknown	17	OCT 29 1910	17	92	PAID IN FULL
	18	2	St. Louis Heights	18	25		17	92							17	92	Unknown	18	OCT 29 1910	17	92	PAID IN FULL
	19	2	St. Louis Heights	19	25		17	92							17	92	Unknown	19	OCT 29 1910	17	92	PAID IN FULL
	20	2	St. Louis Heights	20	25		17	92							17	92	Unknown	20	OCT 29 1910	17	92	PAID IN FULL
	21	2	St. Louis Heights	21	25		17	91							17	91	Unknown	21	OCT 29 1910	17	91	PAID IN FULL
	22	2	St. Louis Heights	22	25		17	92							17	92	Unknown	22	OCT 29 1910	17	92	PAID IN FULL
	23	2	St. Louis Heights	23	25		17	92							17	92	Unknown	23	OCT 29 1910	17	92	PAID IN FULL
	24	2	St. Louis Heights	24	25		17	92							17	92	Unknown	24	OCT 29 1910	17	92	PAID IN FULL
	25	1	St. Louis Heights	25	25		17	92							17	92	Unknown	25	OCT 29 1910	17	92	PAID IN FULL
	26	1	St. Louis Heights	26	25		17	91							17	91	Unknown	26	OCT 29 1910	17	91	PAID IN FULL
	27	1	St. Louis Heights	27	25		17	92							17	92	Unknown	27	OCT 29 1910	17	92	PAID IN FULL
	28	1	St. Louis Heights	28	25		17	92							17	92	Unknown	28	OCT 29 1910	17	92	PAID IN FULL
	29	1	St. Louis Heights	29	25		17	92							17	92	Unknown	29	OCT 29 1910	17	92	PAID IN FULL
	30	1	St. Louis Heights	30	25		17	92							17	92	Unknown	30	OCT 29 1910	17	92	PAID IN FULL
	31	1	St. Louis Heights	31	25		17	91							17	91	Unknown	31	OCT 29 1910	17	91	PAID IN FULL
	32	1	St. Louis Heights	32	25		17	92							17	92	Unknown	32	OCT 29 1910	17	92	PAID IN FULL
	33	1	St. Louis Heights	33	25		17	92							17	92	Unknown	33	OCT 29 1910	17	92	PAID IN FULL
	34	1	St. Louis Heights	34	25		17	92							17	92	Unknown	34	OCT 29 1910	17	92	PAID IN FULL
	35	1	St. Louis Heights	35	25		17	92							17	92	Unknown	35	OCT 29 1910	17	92	PAID IN FULL
	36	1	St. Louis Heights	36	25		17	91							17	91	Unknown	36	OCT 29 1910	17	91	PAID IN FULL
	37	1	St. Louis Heights	37	25	25	17	92	178						19	70	Unknown	37	OCT 29 1910	19	70	PAID IN FULL
	38	1	St. Louis Heights	38	25	25	17	92	177						19	69	Unknown	38	OCT 29 1910	19	69	PAID IN FULL
	39	1	St. Louis Heights	39	25	25	17	92	178						19	70	Unknown	39	OCT 29 1910	19	70	PAID IN FULL
	40	1	St. Louis Heights	40	25	25	17	92	177						19	69	Unknown	40	OCT 29 1910	19	69	PAID IN FULL
	41	1	St. Louis Heights	41	25	25	17	91	178						19	69	Unknown	41	OCT 29 1910	19	69	PAID IN FULL
	42	1	St. Louis Heights	42	25	25	17	92	177						19	69	Unknown	42	OCT 29 1910	19	69	PAID IN FULL
	43	1	St. Louis Heights	43	25	25	17	92	178						19	70	Unknown	43	OCT 29 1910	19	70	PAID IN FULL
	44	1	St. Louis Heights	44	25	25	17	92	177						19	69	Unknown	44	OCT 29 1910	19	69	PAID IN FULL
	45	1	St. Louis Heights	45	25	25	17	92	178						19	70	Unknown	45	OCT 29 1910	19	70	PAID IN FULL
	46	1	St. Louis Heights	46	25	25	17	91	177						19	68	Unknown	46	OCT 29 1910	19	68	PAID IN FULL
	47	1	St. Louis Heights	47	25	25	17	92	178						19	70	Unknown	47	OCT 29 1910	19	70	PAID IN FULL
	48	1	St. Louis Heights	48	25	145	17	92	10	29					28	21	Unknown	48	OCT 29 1910	28	21	PAID IN FULL
	49	1	O'Neall's Terrace	25	25		17	92							17	92	Unknown	49	OCT 29 1910	17	92	PAID IN FULL CERTIFICATE NO. 1267
	50	1	O'Neall's Terrace	26	25		17	92							17	92	Unknown	50	OCT 29 1910	17	92	PAID IN FULL CERTIFICATE NO. 1267
	51	1	O'Neall's Terrace	27	25		17	91							17	91	Unknown	51	OCT 29 1910	17	91	PAID IN FULL CERTIFICATE NO. 1267
	52	1	O'Neall's Terrace	28	25		17	92							17	92	Unknown	52	OCT 29 1910	17	92	PAID IN FULL CERTIFICATE NO. 1267
	53	1	O'Neall's Terrace	29	25		17	92							17	92	Unknown	53	OCT 29 1910	17	92	PAID IN FULL CERTIFICATE NO. 1267
	54	1	O'Neall's Terrace	30	25	18	17	92			18	65			36	57	Unknown	54	OCT 29 1910	36	57	PAID IN FULL CERTIFICATE NO. 1267
	55	1	O'Neall's Terrace	31	25		17	92							17	92	Unknown	55	OCT 29 1910	17	92	PAID IN FULL
	56	1	O'Neall's Terrace	32	25		17	91							17	91	Unknown	56	OCT 29 1910	17	91	PAID IN FULL
	57	1	O'Neall's Terrace	33	25		17	92							17	92	Unknown	57	OCT 29 1910	17	92	PAID IN FULL
	58	1	O'Neall's Terrace	34	25		17	92							17	92	Unknown	58	OCT 29 1910	17	92	PAID IN FULL
	59	1	O'Neall's Terrace	35	25		17	92							17	92	Unknown	59	OCT 29 1910	17	92	PAID IN FULL
	60	1	O'Neall's Terrace	36	25	22	17	92			31	48			49	40	Unknown	60	OCT 29 1910	49	40	PAID IN FULL
	61	1	O'Neall's Terrace	37	25	25	17	91	177		35	78			55	46	Unknown	61	OCT 29 1910	55	46	PAID IN FULL
	62	1	O'Neall's Terrace	38	25	13 25	17	92	178		18	61			38	31	Unknown	62	OCT 29 1910	38	31	PAID IN FULL
	63	1	O'Neall's Terrace	39	25	25	17	92	177						19	69	Unknown	63	OCT 29 1910	19	69	PAID IN FULL
	64	1	O'Neall's Terrace	40	25	25	17	92	178						19	70	Unknown	64	OCT 29 1910	19	70	PAID IN FULL
	65	1	O'Neall's Terrace	41	25	25	17	92	177						19	69	Unknown	65	OCT 29 1910	19	69	PAID IN FULL
	66	1	O'Neall's Terrace	42	25	25	17	91	178						19	69	Unknown	66	OCT 29 1910	19	69	PAID IN FULL
	67	1	O'Neall's Terrace	43	25	7 25	17	92	177		5	76			25	45	Unknown	67	OCT 29 1910	25	45	PAID IN FULL
	68	1	O'Neall's Terrace	44	25	11 25	17	92	178		9	04			28	74	Unknown	68	OCT 29 1910	28	74	PAID IN FULL
	69	1	O'Neall's Terrace	45	25	25	17	92	177						19	69	Unknown	69	OCT 29 1910	19	69	PAID IN FULL CERTIFICATE NO. 1217

OWNERS	Assessment Number	Block	Tract or Subdivision	Lot	Front feet	Feet off Crossing	Frontage Assessment Dollars	Frontage Assessment Cents	Crossing Assessment Dollars	Crossing Assessment Cents	Termination Assessment Dollars	Termination Assessment Cents	Opposite Assessment (Termination) Dollars	Opposite Assessment (Termination) Cents	Total Assessment Dollars	Total Assessment Cents	Demands Made Upon as Owners	Assessment Numbers	Date of Demand ----------190--	Assessment Due and Unpaid Dollars	Assessment Due and Unpaid Cents	SUBSEQUENT PAYMENTS
	70	1	O'Neall's Terrace	46	25	25	17	92	1	78					19	70	Unknown		OCT 29 1910	19	70	PAID IN FULL CERTIFICATE NO. 1270
	71	1	O'Neall's Terrace	47	25	25	17	91	1	77					19	68	Unknown	71	OCT 29 1910	19	68	PAID IN FULL RET. ON ASSESSMENT ROLL
	72	1	O'Neall's Terrace	48	25	152	17	92	10	79					28	71	Unknown	72	OCT 29 1910	28	71	PAID IN FULL RET. ON ASSESSMENT ROLL
	73	B	Wallace Heights	1	130	158.3 28.3	93	17					17.46 72		111	35	Unknown	73	OCT 29 1910	111	35	PAID IN FULL RET. ON ASSESSMENT ROLL
	74	B	Wallace Heights	2		25 25							2.76 64		3	40	Unknown	74	OCT 29 1910	3	40	PAID IN FULL RET. ON ASSESSMENT ROLL
	75	B	Wallace Heights	3		25 25							2.76 64		3	40	Unknown	75	OCT 29 1910	3	40	PAID IN FULL RET. ON ASSESSMENT ROLL
	76	B	Wallace Heights	4		25 25							2.75 64		3	39	Unknown	76	OCT 29 1910	3	39	PAID IN FULL Ret. on Assessment Roll
	77	B	Wallace Heights	5		25 25							2.76 64		3	40	Unknown	77	OCT 29 1910	3	40	PAID IN FULL Ret. on Assessment Roll
	78	B	Wallace Heights	6		25 25							2.75 64		3	39	Unknown	78	OCT 29 1910	3	39	PAID IN FULL Ret. on Assessment Roll
	79	B	Wallace Heights	7		25 25							2.76 64		3	40	Unknown	79	OCT 29 1910	3	40	PAID IN FULL
	80	B	Wallace Heights	8		25 25							2.75 64		3	39	Unknown	80	OCT 29 1910	3	39	PAID IN FULL Ret. on Assessment Roll
	81	B	Wallace Heights	9		25 25							2.76 64		3	40	Unknown	81	OCT 29 1910	3	40	PAID IN FULL Ret. on Assessment Roll
	82	B	Wallace Heights	10		25 25							2.75 64		3	39	Unknown	82	OCT 29 1910	3	39	PAID IN FULL RET. ON ASSESSMENT ROLL
	83	B	Wallace Heights	11		25 25							2.76 64		3	40	Unknown	83	OCT 29 1910	3	40	PAID IN FULL RET. ON ASSESSMENT ROLL
	84	B	Wallace Heights	12		23.35 23.35							2.58 60		3	18	Unknown	84	OCT 29 1910	3	18	PAID IN FULL RET. ON ASSESSMENT ROLL
	85	B	Wallace Heights	37		23.35 23.35			1	66			60		2	26	Unknown	85	OCT 29 1910	2	26	Paid in full SUPT. OF STREET. 6/19/11
	86	B	Wallace Heights	38		25 25			1	78			64		2	42	Unknown	86	OCT 29 1910	2	42	PAID IN FULL RET. ON ASSESSMENT ROLL
	87	B	Wallace Heights	39		25 25			1	77			64		2	41	Unknown	87	OCT 29 1910	2	41	PAID IN FULL RET. ON ASSESSMENT ROLL
	88	B	Wallace Heights	40		25 25			1	77			64		2	41	Unknown	88	OCT 29 1910	2	41	PAID IN FULL CERTIFICATE NO.
	89	B	Wallace Heights	41		25 25			1	77			64		2	41	Unknown	89	OCT 29 1910	2	41	PAID IN FULL CERTIFICATE NO.
	90	B	Wallace Heights	42		25 25			1	77			64		2	41	Unknown	90	OCT 29 1910	2	41	PAID IN FULL CERTIFICATE NO.
	91	B	Wallace Heights	43		25 25			1	77			64		2	41	Unknown	91	OCT 29 1910	2	41	PAID IN FULL CERTIFICATE NO.
	92	B	Wallace Heights	44		25 25			1	77			64		2	41	Unknown	92	OCT 29 1910	2	41	PAID IN FULL CERTIFICATE NO.
	93	B	Wallace Heights	45		25 25			1	77			64		2	41	Unknown	93	OCT 29 1910	2	41	PAID IN FULL CERTIFICATE NO. 1241
	94	B	Wallace Heights	46		25 25			1	77			64		2	41	Unknown	94	OCT 29 1910	2	41	PAID IN FULL CERTIFICATE NO. 1242
	95	B	Wallace Heights	47		25 25			1	77			64		2	41	Unknown	95	OCT 29 1910	2	41	PAID IN FULL CERTIFICATE NO. 1243
	96	B	Wallace Heights	48	114	158.3 142.3	81	71	10	10			72		92	53	Unknown	96	OCT 29 1910	92	53	PAID IN FULL CERTIFICATE NO. 1244
	97	A	Wallace Heights	1	130	78.3	93	17					79		93	96	Unknown	97	OCT 29 1910	93	96	PAID IN FULL RET. ON ASSESSMENT ROLL
	98	A	Wallace Heights	2		25							69		69		Unknown	98	OCT 29 1910	69		PAID IN FULL RET. ON ASSESSMENT ROLL
	99	A	Wallace Heights	3		25							69		69		Unknown	99	OCT 29 1910	69		PAID IN FULL RET. ON ASSESSMENT ROLL
	100	A	Wallace Heights	4		25							69		69		Unknown	100	OCT 29 1910	69		PAID IN FULL RET. ON ASSESSMENT ROLL
	101	A	Wallace Heights	5		25							70		70		Unknown	101	OCT 29 1910	70		PAID IN FULL RET. ON ASSESSMENT ROLL
	102	A	Wallace Heights	6		25							69		69		Unknown	102	OCT 29 1910	69		PAID IN FULL RET. ON ASSESSMENT ROLL
	103	A	Wallace Heights	7		25							69		69		Unknown	103	OCT 29 1910	69		PAID IN FULL CERTIFICATE NO. 1245
	104	A	Wallace Heights	8		25							69		69		Unknown	104	OCT 29 1910	69		PAID IN FULL CERTIFICATE NO. 1246
	105	A	Wallace Heights	9		25							70		70		Unknown	105	OCT 29 1910	70		PAID IN FULL RET. ON ASSESSMENT ROLL
	106	A	Wallace Heights	10		25							69		69		Unknown	106	OCT 29 1910	69		PAID IN FULL RET. ON ASSESSMENT ROLL
	107	A	Wallace Heights	11		25							69		69		Unknown	107	OCT 29 1910	69		PAID IN FULL RET. ON ASSESSMENT ROLL
	108	A	Wallace Heights	12		23.35							65		65		Unknown	108	OCT 29 1910	65		PAID IN FULL RET. ON ASSESSMENT ROLL
	109	A	Wallace Heights	37		23.35 23.35							2.58 65		3	23	Unknown	109	OCT 29 1910	3	23	PAID IN FULL RET. ON ASSESSMENT ROLL
	110	A	Wallace Heights	38		25 25							2.75 69		3	44	Unknown	110	OCT 29 1910	3	44	
	111	A	Wallace Heights	39		25 25							2.76 70		3	46	Unknown	111	OCT 29 1910	3	46	PAID IN FULL CERTIFICATE NO. 1247
	112	A	Wallace Heights	40		25 25							2.75 69		3	44	Unknown	112	OCT 29 1910	3	44	PAID IN FULL CERTIFICATE NO.
	113	A	Wallace Heights	41		25 25							2.76 69		3	45	Unknown	113	OCT 29 1910	3	45	PAID IN FULL CERTIFICATE NO.
	114	A	Wallace Heights	42		25 25							2.75 69		3	44	Unknown	114	OCT 29 1910	3	46	PAID IN FULL CERTIFICATE NO.
	115	A	Wallace Heights	43		25 25							2.76 70		3	46	Unknown	115	OCT 29 1910	3	44	PAID IN FULL CERTIFICATE NO.
	116	A	Wallace Heights	44		25 25							2.75 69		3	44	Unknown	116	OCT 29 1910	3	45	PAID IN FULL CERTIFICATE NO.
	117	A	Wallace Heights	45		25 25							2.76 69		3	45	Unknown	117	OCT 29 1910	3	45	PAID IN FULL RET. ON ASSESSMENT ROLL
	118	A	Wallace Heights	46		25 25							2.76 69		3	45	Unknown	118	OCT 29 1910	3	45	PAID IN FULL RET. ON ASSESSMENT ROLL
	119	A	Wallace Heights	47		25 25							2.76 70		3	46	Unknown	119	OCT 29 1910	3	46	PAID IN FULL RET. ON ASSESSMENT ROLL
	120	A	Wallace Heights	48	130	158.3 78.3	93	17					17.46 79		111	42	Unknown	120	OCT 29 1910	111	42	PAID IN FULL RET. ON ASSESSMENT ROLL
															1017	91						

OWNERS	ASSESSED UPON						Assessment		Assessment		Assessment		Assessment		Total Assessment		Demands Made Upon as Owners	Assessment Numbers	Date of Demand ----------190--	Assessment Due and Unpaid		SUBSEQUENT PAY
	Assessment Number	Block	Tract or Subdivision	Lot			Dollars	Cents	Dollars	Cents	Dollars	Cents	Dollars	Cents	Dollars	Cents				Dollars	Cents	

DIAGRAM

Exhibiting Granada Avenue ~~Street~~ and its intersecting streets from the South line of Upas Street to the north line of Redwood Street, in the City of San Diego, California, on which work has been done under my official contract as Street Superintendent of said city, with J. E. Clouse dated the 4th day of August A. D. 1910, for the Grading of said Granada Avenue ~~Street~~, as is more particularly described in said contract; showing the relative location of each district, lot, portion of lot, or parcel of land assessed, to the work done; numbered in red ink to correspond with the red ink numbers in the assessment; and showing the number of feet fronting, assessed for said work contracted for and performed. Herein "No." is used for the word "number" and "ft." for the word "feet." The marks ′ and ″ mean respectively "feet" and "inches." Figures in black ink next to property line show, each, the length of said line in feet. Other figures in black ink show the numbers of the lots.

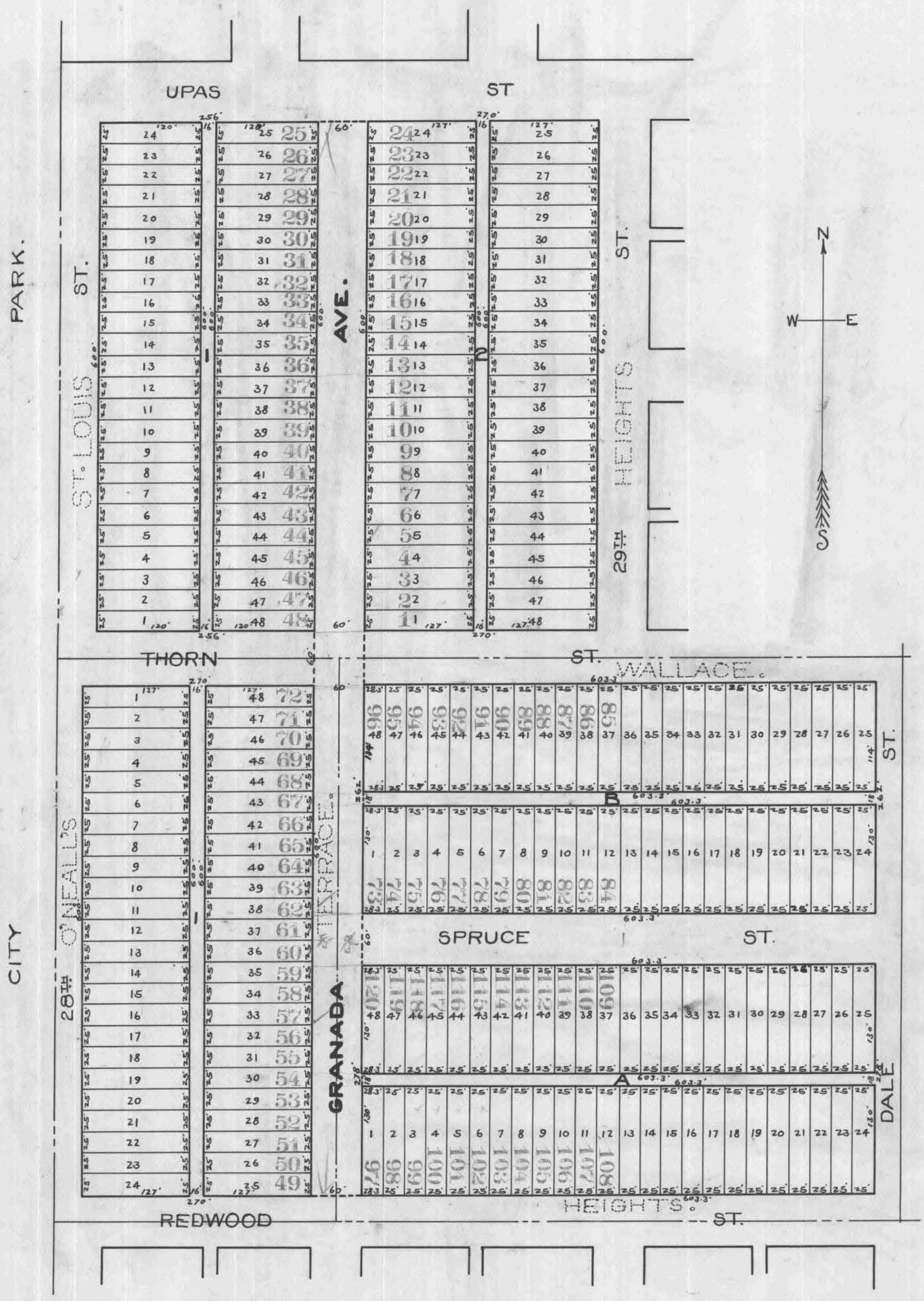

At said City of San Diego, California, this 27th *day of* October *A. D.* 1910

Frank A. Dalmas

Superintendent of Streets of the City of San Diego, California

Recorded Oct 27 *A. D.* 1910

Frank A. Dalmas

Superintendent of Streets of the City of San Diego, California

Done at San Diego, California, Oct 27 1910

FRANK A. SALMONS
Superintendent of Streets of the City of San Diego, California.

Recorded Oct 27 1910

FRANK A. SALMONS
Superintendent of Streets of the City of San Diego, California.

I, FRANK A. SALMONS Superintendent of Streets of the City of San Diego, California, do hereby certify that all charges herein stated are correct, and that the computations and calculations of this Assessment are correct.

FRANK A. SALMONS
Superintendent of Streets of the City of San Diego, California.

Recorded Oct 27 1910

FRANK A. SALMONS
Superintendent of Streets of the City of San Diego, California.

CERTIFICATE OF THE CITY ENGINEER

I, Edwin M. Capps City Engineer of the City of San Diego, in the County of San Diego, State of California, do hereby certify that the work of Grading Granada Ave ~~Street~~ from the South line of El Cajon Street to the North line of Tedwood Street was performed in accordance with the surveys and the engineering work done by me and under my direction; and that the quantities thereof were correctly given by me to the Superintendent of Streets, and said work is in accord with the official grade of said street.

Edwin M. Capps
City Engineer of the City of San Diego, California.

Dated at San Diego, Calif., Oct 27 1910

Recorded Oct 27 1910

FRANK A. SALMONS
Superintendent of Streets of the City of San Diego, California.

CONTRACTOR'S RETURN CONTINUED.

(Affiant's name.)

J. E. Flower

Subscribed and sworn to this 29th day of October A. D. 1910, before me,

[SEAL] W. E. Bartlett
Notary Public.

Filed this 31st day of October A. D. 1910

Frank A. Salmons
Street Superintendent of the City of San Diego.

Recorded Oct 31 A. D. 1910

Frank A. Salmons
Street Superintendent of the City of San Diego.

WARRANT

By Virtue Hereof, I, FRANK A. SALMONS Street Superintendent of the City of San Diego, County of San Diego, and State of California, by virtue of the authority vested in me as said Street Superintendent, do authorize and empower John E. Flower, his agents or assigns, to demand and receive the several assessments upon the assessment and diagram hereto attached, and this shall be his warrant for the same.

San Diego, Oct 27 A. D. 1910

FRANK A. SALMONS
Street Superintendent of City of San Diego.

Countersigned by Frank Cowing
Mayor of City of San Diego.

Recorded Oct 27 A. D. 1910

FRANK A. SALMONS
Street Superintendent of City of San Diego.

CERTIFICATE OF RECORD

I hereby complete and sign the foregoing record from page ____ to page ____ both inclusive, of the Assessment, Diagram, Warrant, Certificate of the City Engineer, Contractor's Return and also in the Book of "Contracts and Bonds," the recorded Contract and Bond, each numbered ____ all for the work therein described upon ____ Street, from the ____ line of ____ Street to the ____ line of ____ Street.

Office of the Street Superintendent, San Diego, California, this ____ day of ____ A. D. 191__

Street Superintendent, City of San Diego.

Randolph St

(9)

In the Matter of Grading of Randolph Street from the north line of 5 acre tract, known as Protestant Cemetery to the south line of Hunter Street.

ASSESSMENT NUMBER 5

Pursuant to Statute, I, Frank A. Salmons, as Street Superintendent of the City of San Diego, in the County of San Diego and State of California, do hereby assess and apportion, as shown hereinafter and in the diagram attached hereto, upon certain lots, portions of lots, and parcels of land, fronting on Randolph Street in said city, from the north line of 5 acre Tract known as Protestant Cemetery to the south line of Hunter street and on streets intersecting it between said lines, the sum of One thousand three hundred and one & 13/100 Dollars ($1301.13), to be paid to M. D. Goodbody, his agents or assigns, to cover the sum due (including incidental expenses) for the work of Grading said Randolph Street between said lines, as said work is more particularly specified in my official contract therefor with said M. D. Goodbody dated the 26th day of August A. D. 1910.

All of said work has been performed and materials furnished, complying with the specifications and under my direction, and to my satisfaction and acceptance. And because the names of the owners of said assessed property are unknown to me, I herewith write the word "Unknown" opposite the number of the lot and the amount assessed thereon, and the number of each lot, portion of lot, or portion of land assessed.

TOTAL COST OF THE WORK IS $1301.13, AS FOLLOWS:

2839.7 Cu yds Cut @ 15¢ per Cu yd	$425.96	INCIDENTAL EXPENSES:	
1077.6 Cu yds Fill @ 74¢ per Cu yd	$797.42	City Engineer's Fees	$25.00
	$	Printing and Advertising	$34.75
	$	Special Superintendent's compensation @ $ per day	$20.00
	$	Incidental Expenses	$77.75
	$	Contract Cost	$1223.38
Contract Cost	$1223.38	Total Cost	$1301.13

DIVIDED AS FOLLOWS:

DESCRIPTION	Cu yds Cut @ 15¢ per Cu yd	Cu yds Fill @ 74¢ per Cu yd	Cost of Cut Dollars	Cost of Cut Cents	Cost of Fill Dollars	Cost of Fill Cents	Incidental Expenses Dollars	Incidental Expenses Cents	Total Assessment Dollars	Total Assessment Cents	Number of Front Feet Assessed	Number of Feet on Crossing	Rate Per Front Foot Assessed Dollars	Rate Per Front Foot Assessed Cents
Frontage	376.5	700.1	56	48	518	07								
Credit Work:														
Lots 2 & 3, Block 41	7	36.6		10	27	08								
Lots 4 to 8 Block 41	100.9	20.7	15	14	15	32								
Lots 9 to 12 Block 41	141.2		21	18										
Lots 4 to 6 Block 8	279.3		41	90										
Lots 1 to 12 Block 40	848.2		127	23										
Lots 1 to 6 Block 5	730.6		109	59			76	07	1273	09	2607		48833	
Lots 1 to 3 Block 21	13.2	47.4	1	98	35	08								
Lots 4 to 5 Block 21	6	40.1		09	29	67								
Lots 6 to 9 Block 21		87.6			64	82								
Lots 10 to 12 Block 21	13.2	47.4	1	98	35	08								
Lots 1 to 4 Block 4	28.6	55.3	4	29	40	92								
Lots 5 & 6 Block 4	40	19.5	6	00	14	43								
Lots 3 to 6 Block 1	138.8	13.2	20	82	9	77								
Crossing:														
Randolph & Getti	92.7	9.7	13	90	7	18		1	34			972	02305	
Randolph & Plumosa Way												75	1124	
Termination	17.6		2	64					17					
Opposite Termination	17.6		2	64					17			700	01405	
	2839.7	1077.6	$425	96	$797	42			$77	75	$1301	13		

MARGIN

CONTRACTOR'S RETURN

STATE OF CALIFORNIA, COUNTY OF SAN DIEGO, CITY OF SAN DIEGO } ss.

Charles K. Vorhees being duly sworn, says that he is the agent for the contractor named in annexed Assessment, Diagram and Warrant; that said assessment for the total cost of certain street work upon Randolph Street between the line of 5 acre tract known as Protestant Cemetery to the south line of Hunter St. in said city, as more fully described therein and in the contract for said work with said M. D. Goodbody made by the Superintendent of Streets in said city, dated the 26th day of August A. D. 1910, levied as therein described upon certain lots, portions of lots, or parcels of land, and the unknown owners thereof for the sum of Thirteen Hundred and One & 13/100 Dollars ($1301.13/100) payable to M. D. Goodbody agents or assigns, was made, recorded and delivered by said Superintendent on the day of A. D. 190, to affiant in behalf of said contractor; that there were attached to the same and delivered to the same in the same behalf, at the same time, by said Superintendent, his Diagram thereto attached, and a warrant in favor of M. D. Goodbody for collecting said assessment, upon which warrant this return is endorsed; that in the case of all assessments therein described, but not included in the following table, affiant has, since the date last aforesaid, in the manner hereinafter described and in behalf of said contractor, made demand upon and received full payment from the owners of each and all such assessed lots and lands; and that besides all personal demands, affiant did, whenever the name of the owner of the lot is stated as "unknown," on the 14th day of November A. D. 1910, within thirty days from the date of said warrant; and between the hours of 9 a. m. and 4 p. m., in behalf of said contractor, enter upon each of the corresponding lots, portions of lots and parcels of land assessed, and with said certificate, assessment, diagram and warrant, and in a loud, audible voice, publicly make demands for the payment of each of said assessments from the unknown owners thereof, upon each lot, portion of lot, or parcel of land, for each of its own assessments as specified in said assessment; and that whenever he found a building, tenant or occupant upon any of said premises, besides the public demand as aforesaid, he, at the same time, in the same behalf, presenting and exhibiting said certificate, assessment, diagram and warrant, in each instance, demanded from each tenant, or occupant, for the unknown owners, separately, the payment of each of said assessments upon said premises; and in the following table he states the name of such demandee, as "tenant," or "occupant," with the word "unknown;" but that, notwithstanding said demands, the following totals of said assessed sums, each separately demanded, and also the total, remain unpaid, to-wit:

OWNERS	Assessment Number	Block	Tract or Subdivision	Lot	Front Feet	Feet on Crossing	Frontage Assessment Dollars	Frontage Assessment Cents	Crossing Assessment Dollars	Crossing Assessment Cents	Termination Assessment Dollars	Termination Assessment Cents	Opposite Termination Assessment Dollars	Opposite Termination Assessment Cents	Total Assessment Dollars	Total Assessment Cents	Demands made upon as Owners	Assessment Numbers	Date of Demand ----190--	Assessment Due and Unpaid Dollars	Assessment Due and Unpaid Cents	SUBSEQUENT PAYMENTS
Unknown	1	20	Arnold & Choate's Add. North Florence Hts. Add.	1	25		12	21							12	21						PAID IN FULL RET. ON ASSESSMENT ROLL.
Unknown	2	20	Arnold & Choate's Add. North Florence Hts. Add.	2	25		12	21							12	21						PAID IN FULL RET. ON ASSESSMENT ROLL.
Unknown	3	20	Arnold & Choate's Add. North Florence Hts. Add.	3	25		12	21							12	21						PAID IN FULL RET. ON ASSESSMENT ROLL.
Unknown	4	20	Arnold & Choate's Add. North Florence Hts. Add.	4	25	25	12	21			2	81			15	02						PAID IN FULL RET. ON ASSESSMENT ROLL.
Unknown	5	20	Arnold & Choate's Add. North Florence Hts. Add.	5	25		12	21							12	21						PAID IN FULL RET. ON ASSESSMENT ROLL.
Unknown	6	20	Arnold & Choate's Add. North Florence Hts. Add.	6	25		12	20							12	20						PAID IN FULL RET. ON ASSESSMENT ROLL.
Unknown	7	20	Arnold & Choate's Add. North Florence Hts. Add.	7	25		12	21							12	21						PAID IN FULL RET. ON ASSESSMENT ROLL.
Unknown	8	20	Arnold & Choate's Add. North Florence Hts. Add.	8	25		12	21							12	21						PAID IN FULL RET. ON ASSESSMENT ROLL.
Unknown	9	20	Arnold & Choate's Add. North Florence Hts. Add.	9	25		12	21							12	21						PAID IN FULL RET. ON ASSESSMENT ROLL.
Unknown	10	20	Arnold & Choate's Add. North Florence Hts. Add.	10	25		12	21							12	21						PAID IN FULL RET. ON ASSESSMENT ROLL.
Unknown	11	20	Arnold & Choate's Add. North Florence Hts. Add.	11	25		12	21							12	21						PAID IN FULL RET. ON ASSESSMENT ROLL.
Unknown	12	20	Arnold & Choate's Add. North Florence Hts. Add.	12	25		12	20							12	20						PAID IN FULL RET. ON ASSESSMENT ROLL.
Unknown	13	1	North Florence Hts. Add.	1	50		24	41							24	41						PAID IN FULL CERTIFICATE NO. 1220
Unknown	14	1	North Florence Hts. Add.	2	25	100	12	21					1	40	13	61						PAID IN FULL RET. ON ASSESSMENT ROLL.
Unknown	15	1	North Florence Hts. Add.	3	50	100	24	42					1	41	25	83						PAID IN FULL CERTIFICATE NO. 1223

5

(10)

OWNERS	Assessment Number	Block	Tract or Subdivision	Lot	Front Feet	Feet on Crossing	Frontage Assessment Dollars	Frontage Assessment Cents	Crossing Assessment Dollars	Crossing Assessment Cents	Termination Assessment Dollars	Termination Assessment Cents	Opposition Assessment Termination Dollars	Opposition Assessment Termination Cents	Total Assessment Dollars	Total Assessment Cents	Demands made upon as Owners	Assessment Numbers	Date of Demand ----------190--	Assessment Due and Unpaid Dollars	Assessment Due and Unpaid Cents	SUBSEQUENT PAYMENT
Unknown	16	1	North Florence Hts. Add.	4	50		24	41							24	41	30 59					PAID IN FULL Credit on acc't $ 7.65 CERTIFICATE NO. 1289
Unknown	17	1	North Florence Hts. Add.	5	50		24	42							24	42						PAID IN FULL Credit on acc't $ 7.65 CERTIFICATE NO.
Unknown	18	1	North Florence Hts. Add.	6	50		24	41							24	41						PAID IN FULL Credit on acc't $ 7.65 CERTIFICATE NO.
Unknown	19	21	Arnold & Choate's Add. North Florence Hts. Add.	1	25		12	21							12	21						Paid in Full Credit work
Unknown	20	21	Arnold & Choate's Add. North Florence Hts. Add.	2	25		12	21							12	21						Paid in Full Credit work
Unknown	21	21	Arnold & Choate's Add. North Florence Hts. Add.	3	25		12	21							12	21						Paid in Full Credit work
Unknown	22	21	Arnold & Choate's Add. North Florence Hts. Add.	4	25		12	21							12	21						Paid in Full Credit work
Unknown	23	21	Arnold & Choate's Add. North Florence Hts. Add.	5	25		12	20							12	20						Paid in Full Credit work
Unknown	24	21	Arnold & Choate's Add. North Florence Hts. Add.	6	25		12	21							12	21						Paid in Full Credit work
Unknown	25	21	Arnold & Choate's Add. North Florence Hts. Add.	7	25		12	21							12	21						Paid in Full Credit work
Unknown	26	21	Arnold & Choate's Add. North Florence Hts. Add.	8	25		12	21							12	21						Paid in Full Credit work
Unknown	27	21	Arnold & Choate's Add. North Florence Hts. Add.	9	25		12	21							12	21						Paid in Full Credit work
Unknown	28	21	Arnold & Choate's Add. North Florence Hts. Add.	10	25		12	21							12	21						Paid in Full Credit work
Unknown	29	21	Arnold & Choate's Add. North Florence Hts. Add.	11	25		12	20							12	20						Paid in Full Credit work
Unknown	30	21	Arnold & Choate's Add. North Florence Hts. Add.	12	25		12	21							12	21						PAID IN FULL Credit on acc't $ 5.02 CERTIFICATE NO. 1230
Unknown	31	4	North Florence Hts. Add.	1	50		24	42							24	42						PAID IN FULL Credit on acc't $ 10.[illegible] CERTIFICATE NO.
Unknown	32	4	North Florence Hts. Add.	2	50		24	41							24	41						PAID IN FULL Credit on acc't $ 10.05 CERTIFICATE NO.
Unknown	33	4	North Florence Hts. Add.	3	50		24	42							24	42						PAID IN FULL Credit on acc't $ 10.05 CERTIFICATE NO.
Unknown	34	4	North Florence Hts. Add.	4	50		24	41							24	41						PAID IN FULL Credit on acc't $ 10.05 CERTIFICATE NO.
Unknown	35	4	North Florence Hts. Add.	5	50		24	42							24	42						PAID IN FULL Credit on acc't $ 10.22 CERTIFICATE NO. 1232
Unknown	36	4	North Florence Hts. Add.	6	50		24	41							24	41						PAID IN FULL Credit on acc't $ 10.21 CERTIFICATE NO. 1232
Unknown	37	40	Arnold & Choate's Add. North Florence Hts. Add.	1	25		12	21							12	21						PAID IN FULL Credit on acc't $ 10.60 CERTIFICATE NO.
Unknown	38	40	Arnold & Choate's Add. North Florence Hts. Add.	2	25		12	21							12	21						PAID IN FULL Credit on acc't $ 10.60 CERTIFICATE NO.
Unknown	39	40	Arnold & Choate's Add. North Florence Hts. Add.	3	25		12	21							12	21						PAID IN FULL Credit on acc't $ 10.60 CERTIFICATE NO.
Unknown	40	40	Arnold & Choate's Add. North Florence Hts. Add.	4	25		12	21							12	21						PAID IN FULL Credit on acc't $ 10.61 CERTIFICATE NO.
Unknown	41	40	Arnold & Choate's Add. North Florence Hts. Add.	5	25		12	21							12	21						PAID IN FULL Credit on acc't $ 10.60 CERTIFICATE NO.
Unknown	42	40	Arnold & Choate's Add. North Florence Hts. Add.	6	25		12	21							12	21						PAID IN FULL Credit on acc't $ 10.60 CERTIFICATE NO.
Unknown	43	40	Arnold & Choate's Add. North Florence Hts. Add.	7	25		12	21							12	21						PAID IN FULL Credit on acc't $ 10.61 CERTIFICATE NO.
Unknown	44	40	Arnold & Choate's Add. North Florence Hts. Add.	8	25		12	21							12	21						PAID IN FULL Credit on acc't $ 10.60 CERTIFICATE NO.
Unknown	45	40	Arnold & Choate's Add. North Florence Hts. Add.	9	25		12	21							12	21						PAID IN FULL Credit on acc't $ 10.60 CERTIFICATE NO.
Unknown	46	40	Arnold & Choate's Add. North Florence Hts. Add.	10	25		12	21							12	21						PAID IN FULL Credit on acc't $ 10.60 CERTIFICATE NO.
Unknown	47	40	Arnold & Choate's Add. North Florence Hts. Add.	11	25		12	21							12	21						PAID IN FULL Credit on acc't $ 10.60 CERTIFICATE NO.
Unknown	48	40	Arnold & Choate's Add. North Florence Hts. Add.	12	25		12	21							12	21						PAID IN FULL Credit on acc't $ 10.60 CERTIFICATE NO.
Unknown	49	5	North Florence Hts. Add.	1	50		24	42							24	42						PAID IN FULL Credit on acc't CERTIFICATE NO.
Unknown	50	5	North Florence Hts. Add.	2	50		24	41							24	41						PAID IN FULL Credit on acc't CERTIFICATE NO.
Unknown	51	5	North Florence Hts. Add.	3	50		24	42							24	42						PAID IN FULL Credit on acc't $ 18.26 CERTIFICATE NO.
Unknown	52	5	North Florence Hts. Add.	4	50		24	41							24	41						PAID IN FULL Credit on acc't $ 18.27 CERTIFICATE NO.
Unknown	53	5	North Florence Hts. Add.	5	50		24	42							24	42						PAID IN FULL Credit on acc't $ 18.26 CERTIFICATE NO.
Unknown	54	5	North Florence Hts. Add.	6	50		24	41							24	41						PAID IN FULL Credit on acc't $ 18.27 CERTIFICATE NO.
Unknown	55	41	Arnold & Choate's Add. North Florence Hts. Add.	2	25		12	21							12	21						Paid in Full Credit work
Unknown	56	41	Arnold & Choate's Add. North Florence Hts. Add.	3	25		12	21							12	21						Paid in Full Credit work
Unknown	57	41	Arnold & Choate's Add. North Florence Hts. Add.	4	25		12	21							12	21						PAID IN FULL Credit on acc't $ 6.09
Unknown	58	41	Arnold & Choate's Add. North Florence Hts. Add.	5	25		12	21							12	21						PAID IN FULL Credit on acc't $ 6.09
Unknown	59	41	Arnold & Choate's Add. North Florence Hts. Add.	6	25		12	21							12	21						PAID IN FULL Credit on acc't $ 6.09
Unknown	60	41	Arnold & Choate's Add. North Florence Hts. Add.	7	25	25	12	21		29					12	50						PAID IN FULL CERTIFICATE NO. 1228 Credit on acc't $ 6.09
Unknown	61	41	Arnold & Choate's Add. North Florence Hts. Add.	8	25	25	12	21		58					12	79						PAID IN FULL CERTIFICATE NO. 1228 Credit on acc't $ 6.10
Unknown	62	41	Arnold & Choate's Add. North Florence Hts. Add.	9	25	25	12	21		58					12	79						PAID IN FULL CERTIFICATE NO. Credit on acc't $ 5.30
Unknown	63	41	Arnold & Choate's Add. North Florence Hts. Add.	10	25	25	12	21		58					12	79						PAID IN FULL CERTIFICATE NO. Credit on acc't $ 5.30
Unknown	64	41	Arnold & Choate's Add. North Florence Hts. Add.	11	25	25	12	21		58					12	79						PAID IN FULL CERTIFICATE NO. Credit on acc't $ 5.29
Unknown	65	41	Arnold & Choate's Add. North Florence Hts. Add.	12	25	125	12	21		288					15	09						PAID IN FULL CERTIFICATE NO. Credit on acc't $ 5.29
Unknown	66	8	North Florence Hts. Add.	1	25		12	21							12	21						PAID IN FULL EST. ON ASSESSMENT ROLL
Unknown	67	8	North Florence Hts. Add.	2	50		24	42							24	42						PAID IN FULL EST. ON ASSESSMENT ROLL
Unknown	68	8	North Florence Hts. Add.	3	50		24	41							24	41						PAID IN FULL EST. ON ASSESSMENT ROLL
Unknown	69	8	North Florence Hts. Add.	4	50	37.5	24	42		86					25	28						PAID IN FULL CERTIFICATE NO. 1231 Credit on acc't $ 13.99

OWNERS	ASSESSED UPON: Assessment Number	Block	Tract or Subdivision	Lot	Front Feet	Feet on Crossing	Frontage Assessment Dollars	Frontage Assessment Cents	Crossing Assessment Dollars	Crossing Assessment Cents	Termination Assessment Dollars	Termination Assessment Cents	Opposite Termination Assessment Dollars	Opposite Termination Assessment Cents	Total Assessment Dollars	Total Assessment Cents	Demands made upon as Owners	Assessment Numbers	Date of Demand ..... 190...	Assessment Due and Unpaid Dollars	Assessment Due and Unpaid Cents	SUBSEQUENT PAYMENTS
Unknown	70	8	North Florence Hts. Add.	5	50	50	24	41	1	15					25	56						PAID IN FULL CERTIFICATE NO. 1396
Unknown	71	8	North Florence Hts. Add.	6	50	150	24	42	3	45					27	87						PAID IN FULL CERTIFICATE NO. 1344
Unknown	72	60	Arnold & Choate's Add. North Florence Hts. Add.	1	25	125	12	21	2	88					15	09						PAID IN FULL RET. ON ASSESSMENT ROLL
Unknown	73	60	Arnold & Choate's Add. North Florence Hts. Add.	2	25	25	12	21		58					12	79						PAID IN FULL RET. ON ASSESSMENT ROLL
Unknown	74	60	Arnold & Choate's Add. North Florence Hts. Add.	3	25	25	12	21		58					12	79						PAID IN FULL RET. ON ASSESSMENT ROLL
Unknown	75	60	Arnold & Choate's Add. North Florence Hts. Add.	4	25	25	12	21		58					12	79						PAID IN FULL RET. ON ASSESSMENT ROLL
Unknown	76	60	Arnold & Choate's Add. North Florence Hts. Add.	5	25	25	12	21		58					12	79						PAID IN FULL RET. ON ASSESSMENT ROLL
Unknown	77	60	Arnold & Choate's Add. North Florence Hts. Add.	6	16	16	7	81		37					8	18						PAID IN FULL RET. ON ASSESSMENT ROLL
Unknown	78	9	North Florence Hts. Add.	1	50	150	24	41	3	46					27	87						PAID IN FULL CERTIFICATE NO. 1224
Unknown	79	9	North Florence Hts. Add.	2	50	50	24	42	1	15					25	57						PAID IN FULL CERTIFICATE NO. 1224
Unknown	80	9	North Florence Hts. Add.	3	41	41	20	02		95					20	97						PAID IN FULL CERTIFICATE NO. 1224
Unknown	81	9	North Florence Hts. Add.	6		15				34						34						PAID IN FULL RET. ON ASSESSMENT ROLL
															$130	13						

12

OWNERS	ASSESSED UPON						Frontage Assessment		Assessment		Assessment		Assessment		Total Assessment		Demands made upon as Owners	Assessment Numbers	Date of Demand ..... 190 ...	Assessment Due and Unpaid		SUBSEQUENT PAYMENTS
	Assessment Number	Block	Tract or Subdivision	Lot	Front Feet	Feet on Crossing	Dollars	Cents	Dollars	Cents	Dollars	Cents	Dollars	Cents	Dollars	Cents				Dollars	Cents	

(13)

DIAGRAM

Exhibiting Randolph Street and its intersecting streets from the north line of 5 acre tract, known as Protestant Cemetery ~~Street~~ to the South line of Hunter Street, in the City of San Diego, California, on which work has been done under my official contract as Street Superintendent of said city, with M. D. Goodsell dated the 26th day of August A. D. 1910, for the Grading of said Randolph Street, as is more particularly described in said contract, showing the relative location of each district, lot, portion of lot, or parcel of land assessed, to the work done; numbered in red ink to correspond with the red ink numbers in the assessment; and showing the number of feet fronting, assessed for said work contracted for and performed. Herein "No." is used for the word "number" and "ft." for the word "feet." The marks ′ and ″ mean respectively "feet" and "inches." Figures in black ink next to property line show, each, the length of said line in feet. Other figures in black ink show the numbers of the lots.

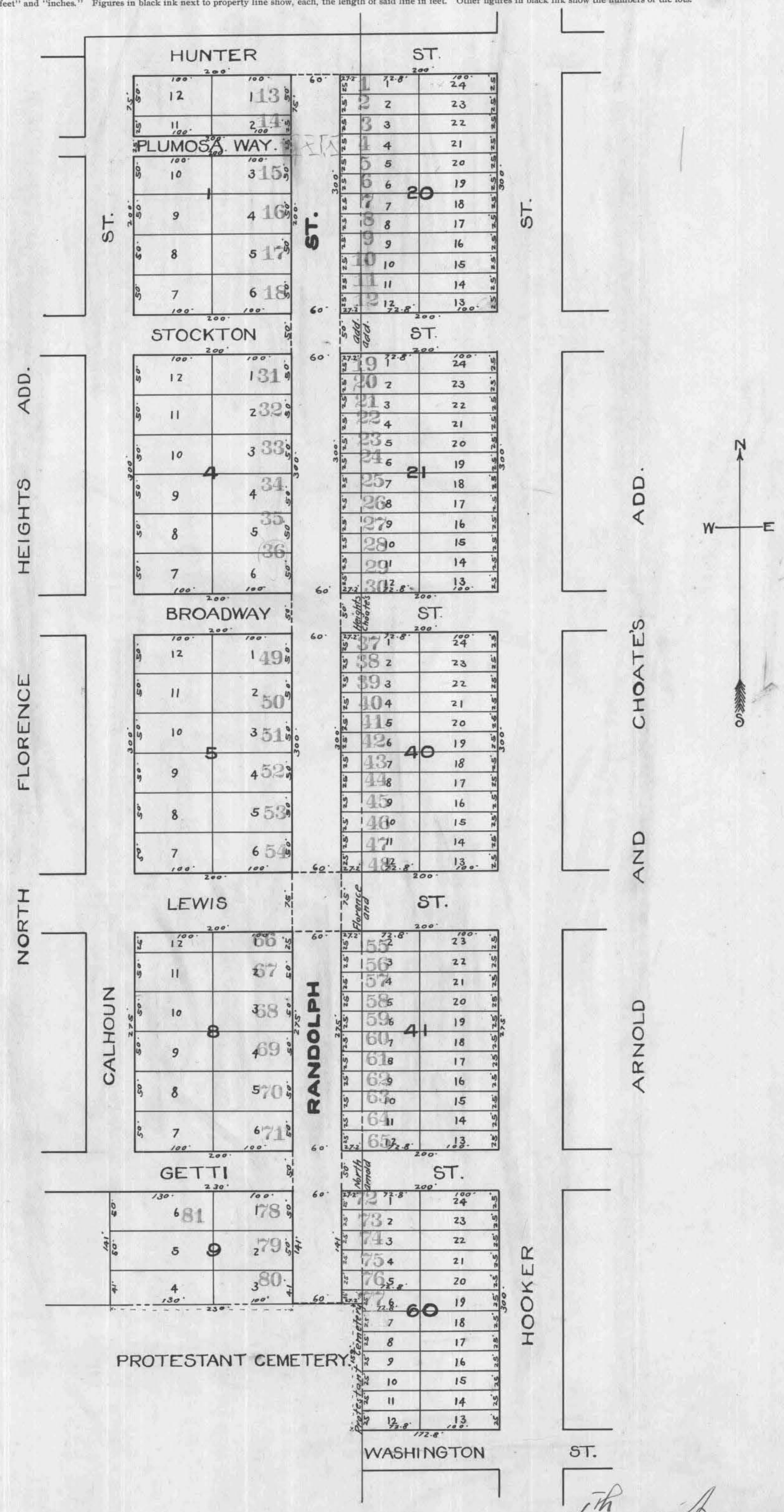

At said City of San Diego, California, this 4th day of Nov. A. D. 1910

Frank A. Salmons
Superintendent of Streets of the City of San Diego, California

Recorded Nov 4th A. D. 1910

Frank A. Salmons
Superintendent of Streets of the City of San Diego, California

55

Done at San Diego, California, Nov 4th 1910.

Frank A. Salmons
Superintendent of Streets of the City of San Diego, California.

Recorded Nov. 4th 1910

Frank A Salmons
Superintendent of Streets of the City of San Diego, California.

I, Frank A. Salmons Superintendent of Streets of the City of San Diego, California, do hereby certify that all charges herein stated are correct, and that the computations and calculations of this Assessment are correct.

Frank A Salmons
Superintendent of Streets of the City of San Diego, California.

Recorded Nov. 4th 1910

Frank A Salmons
Superintendent of Streets of the City of San Diego, California.

CERTIFICATE OF THE CITY ENGINEER

I, Edwin M. Capps City Engineer of the City of San Diego, in the County of San Diego, State of California, do hereby certify that the work of Grading Randolph Street from the north line of 5 acre Tract known as Protestant Cemetery ~~Street~~ to the South line of Hunter Street was performed in accordance with the surveys and the engineering work done by me and under my direction; and that the quantities thereof were correctly given by me to the Superintendent of Streets, and said work is in accord with the official grade of said street.

Edwin M. Capps
City Engineer of the City of San Diego, California.

Dated at San Diego, Calif., Nov 4 1910

Recorded Nov. 4 1910

Frank A Salmons
Superintendent of Streets of the City of San Diego, California.

CONTRACTOR'S RETURN CONTINUED.

(Affiant's name.)

Charles F. Vorhees
agent for M D Goodbody, contractor

Subscribed and sworn to this 18th day of November A. D. 1910, before me,

[SEAL] W E Bartlett
Notary Public.

Filed this 18th day of November A. D. 1910

Frank A. Salmons
Street Superintendent of the City of San Diego.

Recorded November 18 A. D. 1910

Frank A. Salmons
Street Superintendent of the City of San Diego.

WARRANT

By Virtue Hereof, I, Frank A. Salmons Street Superintendent of the City of San Diego, County of San Diego, and State of California, by virtue of the authority vested in me as said Street Superintendent, do authorize and empower M D. Goodbody his agents or assigns, to demand and receive the several assessments upon the assessment and diagram hereto attached, and this shall be his warrant for the same.

San Diego, Nov. 4th A. D. 1910

Frank A. Salmons
Street Superintendent of City of San Diego.

Countersigned by Frank Conrad
Mayor of City of San Diego.

Recorded Nov 4th A. D. 1910

Frank A Salmons
Street Superintendent of City of San Diego.

CERTIFICATE OF RECORD

I hereby complete and sign the foregoing record from page _____ to page _____ both inclusive, of the Assessment, Diagram, Warrant, Certificate of the City Engineer, Contractor's Return and also in the Book of "Contracts and Bonds," the recorded Contract and Bond, each numbered _____ all for the work therein described upon _____ Street, from the _____ line of _____ Street to the _____ line of _____ Street.

Office of the Street Superintendent, San Diego, California, this _____ day of _____ A. D. 191___

Street Superintendent, City of San Diego.

(17)

In the Matter of Grading 14th Street from the south line of "I" Street to the north line of National Avenue

ASSESSMENT NUMBER 6

Pursuant to Statute, I, Paul J. Kalmbach, as Street Superintendent of the City of San Diego, in the County of San Diego and State of California, do hereby assess and apportion, as shown hereinafter and in the diagram attached hereto, upon certain lots, portions of lots, and parcels of land, fronting on 14th Street, in said city, from the South line of I Street to the North line of National Avenue, and on streets intersecting it between said lines, the sum of Four Thousand Seventy Six 44/100 Dollars ($4076.44), to be paid to Olof Nelson his agents or assigns, to cover the sum due (including incidental expenses) for the work of Grading said 14th Street between said lines, as said work is more particularly specified in my official contract therefor with said Olof Nelson dated the 28th day of June A. D. 1910.

All of said work has been performed and materials furnished, complying with the specifications and under my direction, and to my satisfaction and acceptance. And because the names of the owners of said assessed property are unknown to me, I herewith write the word "Unknown" opposite the number of the lot and the amount assessed thereon, and the number of each lot, portion of lot, or portion of land assessed.

TOTAL COST OF THE WORK IS $4076.44, AS FOLLOWS:

1599.1 Cu yds cut @ 2¢	$31.98	INCIDENTAL EXPENSES:	
10971.2 Cu yds fill @ 34½¢	$3785.06	City Engineer's Fees	$215.00
	$	Printing and Advertising	$29.40
	$	Special ..... Superintendent's compensation @ $ ..... per day	$15.00
	$	Incidental Expenses	$259.40
	$	Contract Cost	$3817.06
Contract Cost	$3817.06	Total Cost	$4076.44

DIVIDED AS FOLLOWS:

DESCRIPTION	Cu yds Cut @ 2¢ per Cu yd	Cu yds Fill @ 34½¢ per Cu yd	Cost of Cut Dollars	Cost of Cut Cents	Cost of Fill Dollars	Cost of Fill Cents	Dollars	Cents	Incidental Expenses Dollars	Incidental Expenses Cents	Total Assessment Dollars	Total Assessment Cents	Number of Front Feet Assessed	Number of Feet on Crossing	Rate Per Front Foot Assessed Dollars	Rate Per Front Foot Assessed Cents
Frontage	1593 8	10397	31	87	3586	96			245	93	3864	76	2861		1	350 84
Crossings 14th and "I" Sts.	53	574 2		11	198	10			13	47	211	68		1200		176 64
	1599.1	10971.2	31	98	3785	06			259	40	4076	44				

MARGIN

CONTRACTOR'S RETURN

STATE OF CALIFORNIA, COUNTY OF SAN DIEGO, CITY OF SAN DIEGO } ss.

Olof Nelson being duly sworn, says that he is the contractor named in annexed Assessment, Diagram and Warrant; that said assessment for the total cost of certain street work upon Fourteenth Street between I line of Lot & N. line of National Avenue in said city, as more fully described therein and in the contract for said work with said Olof Nelson made by the Superintendent of Streets in said city, dated the 28th day of June 1910 A. D. 190..., levied as therein described upon certain lots, portions of lots, or parcels of land, and the unknown owners thereof for the sum of Four Thousand Seventy Six 44/100 Dollars ($4076.44) payable to Olof Nelson agents or assigns, was made recorded and delivered by said Superintendent on the 7th day of November A. D. 190..., to affiant in behalf of said contractor; that there were attached to the same and delivered to the same in the same behalf, at the same time, by said Superintendent, his Diagram thereto attached, and a warrant in favor of Olof Nelson for collecting said assessment, upon which warrant this return is endorsed; that in the case of all assessments therein described, but not included in the following table, affiant has, since the date last aforesaid, in the manner hereinafter described and in behalf of said contractor, made demand upon and received full payment from the owners of each and all such assessed lots and lands; and that besides all personal demands, affiant did, whenever the name of the owner of the lot is stated as "unknown," on the assessment, on the 1st day of December A. D. 1910, within thirty days from the date of said warrant; and between the hours of 9 a. m. and 4 p. m., in behalf of said contractor, enter upon each of the corresponding lots, portions of lots and parcels of land assessed, and with said certificate, assessment, diagram and warrant, and in a loud, audible voice, publicly make demands for the payment of each of said assessments from the unknown owners thereof, upon each lot, portion of lot, or parcel of land, for each of its own assessments as specified in said assessment; and that whenever he found a building, tenant or occupant upon any of said premises, besides the public demand as aforesaid, he, at the same time, in the same behalf, presenting and exhibiting said certificate, assessment, diagram and warrant, in each instance, demanded from each tenant, or occupant, for the unknown owners, separately, the payment of each of said assessments upon said premises; and in the following table he states the name of such demandee, as "tenant," or "occupant," with the word "unknown;" but that, notwithstanding said demands, the following totals of said assessed sums, each separately demanded, and also the total, remain unpaid, to-wit:

OWNERS	Assessment Number	Block	Tract or Subdivision	Lot	Front Feet	Feet on Crossing	Frontage Assessment Dollars	Frontage Assessment Cents	Assessment Dollars	Assessment Cents	Assessment Dollars	Assessment Cents	Assessment Dollars	Assessment Cents	Total Assessment Dollars	Total Assessment Cents	Demands made upon as Owners	Assessment Numbers	Date of Demand ..... 190..	Assessment Due and Unpaid Dollars	Assessment Due and Unpaid Cents	SUBSEQUENT PAYMENTS
Unknown	1	173	Horton's Add.	A	50		67	55							67	55	Unknown	1	DEC 1 1910	67	55	PAID IN FULL RET. ON ASSESSMENT ROLL
Unknown	2	173	Horton's Add.	B	50		67	54							67	54	Unknown	2	DEC 1 1910	67	54	PAID IN FULL RET. ON ASSESSMENT ROLL
Unknown	3	173	Horton's Add.	C	50		67	54							67	54	Unknown	3	DEC 1 1910	67	54	PAID IN FULL RET. ON ASSESSMENT ROLL
Unknown	4	173	Horton's Add.	D	50		67	54							67	54	Unknown	4	DEC 1 1910	67	54	PAID IN FULL RET. ON ASSESSMENT ROLL
Unknown	5	173	Horton's Add.	E	50		67	54							67	54	Unknown	5	DEC 1 1910	67	54	PAID IN FULL RET. ON ASSESSMENT ROLL
Unknown	6	173	Horton's Add.	F	50		67	55							67	55	Unknown	6	DEC 1 1910	67	55	PAID IN FULL RET. ON ASSESSMENT ROLL
Unknown	7	105	Horton's Add.	G	50		67	54							67	54						PAID IN FULL RET. ON ASSESSMENT ROLL
Unknown	8	105	Horton's Add.	H	50		67	54							67	54						PAID IN FULL RET. ON ASSESSMENT ROLL
Unknown	9	105	Horton's Add.	I	50		67	54							67	54						PAID IN FULL RET. ON ASSESSMENT ROLL
Unknown	10	105	Horton's Add.	J	50		67	54							67	54	Unknown	10		67	54	PAID IN FULL RET. ON ASSESSMENT ROLL
Unknown	11	105	Horton's Add.	K	50		67	54							67	54	Unknown	11		67	54	Pd in Full O. Nels
Unknown	12	105	Horton's Add.	L	50		67	55							67	55	Unknown	12		67	55	Pd in Full O. Nelson
Unknown	13	172	Horton's Add.	A	50		67	54							67	54	Unknown	13		67	54	PAID IN FULL RET. ON ASSESSMENT ROLL
Unknown	14	172	Horton's Add.	B	50		67	54							67	54	Unknown	14		67	54	PAID IN FULL RET. ON ASSESSMENT ROLL
Unknown	15	172	Horton's Add.	C	50		67	54							67	54	Unknown	15		67	54	PAID IN FULL RET. ON ASSESSMENT ROLL

(18)

OWNERS	Assessment Number	Block	Tract or Subdivision	Lot	Front Feet	Feet of Crossing	Frontage Assessment Dollars	Frontage Assessment Cents	Crossing Assessment Dollars	Crossing Assessment Cents	Assessment Dollars	Assessment Cents	Assessment Dollars	Assessment Cents	Total Assessment Dollars	Total Assessment Cents	Demands made upon as Owners	Assessment Numbers	Date of Demand ----------190--	Assessment Due and Unpaid Dollars	Assessment Due and Unpaid Cents	SUBSEQUENT PAYMENT
Unknown	16	17r	Horton's Add.	D	50		67	54							67	54	Unknown	16		67	54	PAID IN FULL RET. ON ASSESSMENT ROLL
Unknown	17	17r	Horton's Add.	E	50		67	54							67	54	Unknown	17		67	54	PAID IN FULL RET. ON ASSESSMENT ROLL
Unknown	18	17r	Horton's Add.	F	50		67	55							67	55	Unknown	18		67	55	PAID IN FULL RET. ON ASSESSMENT ROLL
Unknown	19	130	Horton's Add.	G	50		67	54							67	54	Unknown	19		67	54	PAID IN FULL CERTIFICATE NO. 1444
Unknown	20	130	Horton's Add.	H	50		67	54							67	54	Unknown	20		67	54	PAID IN FULL CERTIFICATE NO. 1444
Unknown	21	130	Horton's Add.	I	50		67	54							67	54	Unknown	21	5.25 ft property [illegible]	67	54	PAID IN FULL [illegible]
Unknown	22	130	Horton's Add.	J	50		67	54							67	54	Unknown	22		67	54	PAID IN FULL RET. ON ASSESSMENT ROLL
Unknown	23	130	Horton's Add.	K	50		67	54							67	54	Unknown	23		67	54	Printed Order
Unknown	24	130	Horton's Add.	L	50		67	55							67	55	Unknown	24		67	55	Printed Order
Unknown	25	171	Horton's Add.	a	50		67	54							67	54		25				PAID IN FULL RET. ON ASSESSMENT ROLL
Unknown	26	171	Horton's Add.	B	50		67	54							67	54	Unknown	26		67	54	PAID IN FULL RET. ON ASSESSMENT ROLL
Unknown	27	171	Horton's Add.	C	50		67	54							67	54		27				PAID IN FULL RET. ON ASSESSMENT ROLL
Unknown	28	171	Horton's Add.	D	50	50	67	54	88r						76	36	Unknown	28		76	36	SUPPLEMENTARY ASSESSMENT ROLL. CONCLUSIVELY PRESUMED PAID
Unknown	29	171	Horton's Add.	E	50	50	67	54	88r						76	36	Unknown	29		76	36	PAID IN FULL RET. ON ASSESSMENT ROLL
Unknown	30	171	Horton's Add.	F	50	150	67	55	26	46					94	01	Unknown	30		94	01	PAID IN FULL RET. ON ASSESSMENT ROLL
Unknown	31	171	Horton's Add.	G		100			17	64					17	64	Unknown	31		17	64	PAID IN FULL CERTIFICATE NO. 2764
Unknown	32	131	Horton's Add.	H	50	150	67	54	26	46					94	00		32				PAID IN FU CERTIFICATE NO. 1248
Unknown	33	131	Horton's Add.	I	50	50	67	54	88r						76	36		33				PAID IN FU CERTIFICATE NO. 1245
Unknown	34	131	Horton's Add.	J	50	50	67	54	88r						76	36		34				PAID IN FU CERTIFICATE NO. 1245
Unknown	35	131	Horton's Add.	K	50		67	54							67	54	Unknown	35		67	54	CONCLUSIVELY PRESUMED PAID
Unknown	36	131	Horton's Add.	L	50		67	55							67	55	Unknown	36		67	55	CONCLUSIVELY PRESUMED PAID
Unknown	37	131	Horton's Add.	a	50		67	54							67	54	Unknown	37		67	54	CONCLUSIVELY PRESUMED PAID
Unknown	38	170	Horton's Add.	b		100			17	64					17	64	Unknown	38		17	64	CONCLUSIVELY PRESUMED PAID
Unknown	39	170	Horton's Add.	a	50	150	67	54	26	46					94	00		39				PAID IN FULL RET. ON ASSESSMENT ROLL
Unknown	40	170	Horton's Add.	B	50	50	67	54	88r						76	36		40				PAID IN FULL RET. ON ASSESSMENT ROLL
Unknown	41	170	Horton's Add.	C	50	50	67	54	88r						76	36		41				PAID IN FULL RET. ON ASSESSMENT ROLL
Unknown	42	170	Horton's Add.	D	50		67	55							67	55		42				PAID IN FULL RET. ON ASSESSMENT ROLL
Unknown	43	170	Horton's Add.	E	50		67	54							67	54	Unknown	43		67	54	PAID IN FULL RET. ON ASSESSMENT ROLL
Unknown	44	170	Horton's Add.	F	50		67	54							67	54	Unknown	44		67	54	PAID IN FULL RET. ON ASSESSMENT ROLL
Unknown	45	15r	Horton's Add.	G	50		67	54							67	54		45				PAID IN FULL RET. ON ASSESSMENT ROLL
Unknown	46	15r	Horton's Add.	H	50		67	54							67	54		46				PAID IN FULL RET. ON ASSESSMENT ROLL
Unknown	47	15r	Horton's Add.	I	50		67	54							67	54		47				PAID IN FULL RET. ON ASSESSMENT ROLL
Unknown	48	15r	Horton's Add.	J	50	50	67	55	88r						76	37		48				PAID IN FULL RET. ON ASSESSMENT ROLL
Unknown	49	15r	Horton's Add.	K	50	50	67	54	88r						76	36		49				PAID IN FULL RET. ON ASSESSMENT ROLL
Unknown	50	15r	Horton's Add.	L	50	150	67	54	26	46					94	00		50				PAID IN FULL RET. ON ASSESSMENT ROLL
Unknown	51	169	Horton's Add.	a	50		67	54							67	54		51				PAID IN FULL CERTIFICATE NO. 1222
Unknown	52	169	Horton's Add.	B	50		67	54							67	54	Unknown	52		67	54	PAID IN FULL RET. ON ASSESSMENT ROLL
Unknown	53	169	Horton's Add.	C	50		67	54							67	54	Unknown	53		67	54	PAID IN FULL RET. ON ASSESSMENT ROLL
Unknown	54	169	Horton's Add.	D	50		67	55							67	55		54				PAID IN FULL CERTIFICATE NO. 1262
Unknown	55	169	Horton's Add.	E	50		67	54							67	54		55				PAID IN FULL CERTIFICATE NO. 1262
Unknown	56	169	Horton's Add.	F	15		20	27							20	27		56				PAID IN FULL CERTIFICATE NO. 1262
Unknown	57	153	Horton's Add.	G	46		62	14							62	14	Unknown	57		62	14	PAID IN FULL CERTIFICATE NO. 7301
Unknown	58	153	Horton's Add.	H	50		67	54							67	54	Unknown	58		67	54	PAID IN FULL CERTIFICATE NO. 7301
Unknown	59	153	Horton's Add.	K	50		67	54							67	54	Unknown	59		67	54	PAID IN FULL CERTIFICATE NO. 7301
Unknown	60	153	Horton's Add.	L	50		67	55							67	55	Unknown	60		67	55	PAID IN FULL CERTIFICATE NO. 7301
															$1107	64						

DIAGRAM

(19)

Exhibiting 14th Street and its intersecting streets from the south line of I Street to the north line of National Avenue ~~Street~~, in the City of San Diego, California, on which work has been done under my official contract as Street Superintendent of said city, with Olif Nelson dated the 28th day of June A. D. 1910, for the Grading of said 14th Street, as is more particularly described in said contract; showing the relative location of each district, lot, portion of lot, or parcel of land assessed, to the work done; numbered in red ink to correspond with the red ink numbers in the assessment; and showing the number of feet fronting, assessed for said work contracted for and performed. Herein "No." is used for the word "number" and "ft." for the word "feet." The marks ′ and ″ mean respectively "feet" and "inches." Figures in black ink next to property line show, each, the length of said line in feet. Other figures in black ink show the numbers of the lots.

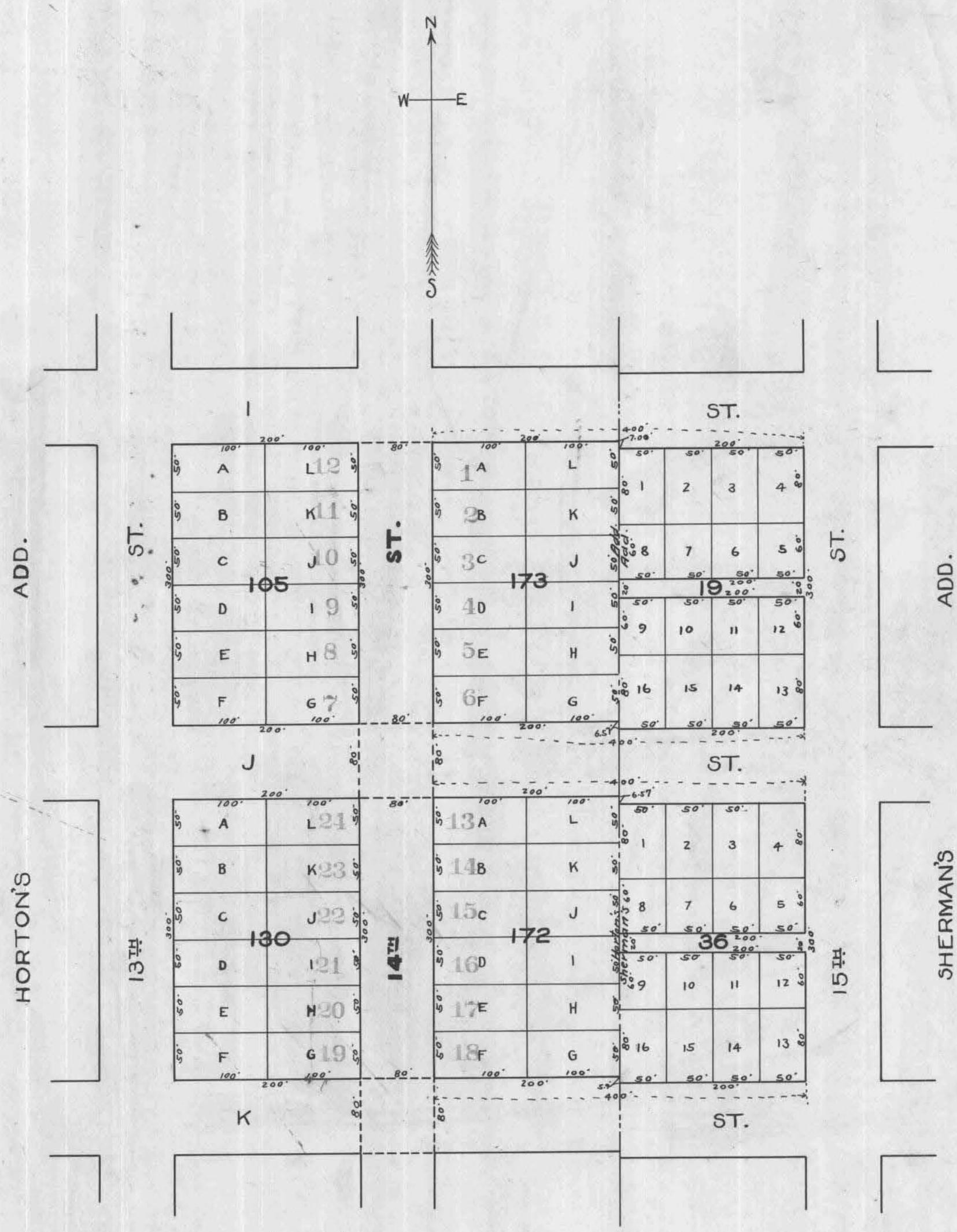

At said City of San Diego, California, this 7th day of Nov. A. D. 1910

Frank A. Salmons
Superintendent of Streets of the City of San Diego, California

Recorded Nov. 7th A. D. 1910

Frank A. Salmons
Superintendent of Streets of the City of San Diego, California

6

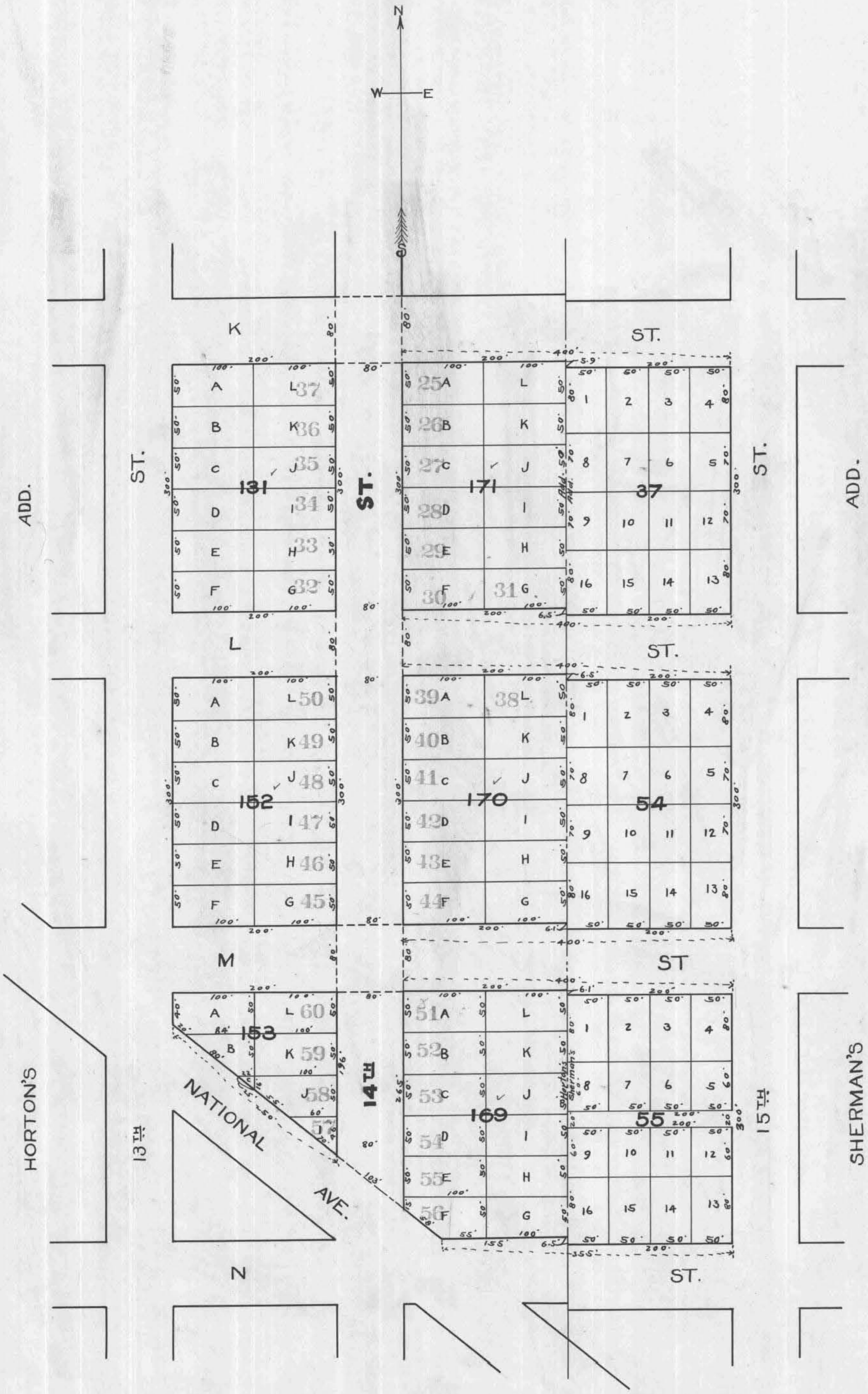
N
W
E
S
K
ST.
L
ST.
M
ST
N
ST.
ADD.
ADD.
HORTON'S
SHERMAN'S
13TH
14TH
15TH
NATIONAL
AVE.
131
171
37
152
170
54
153
169
55

23

Done at San Diego, California, NOV 7 1910 191

FRANK A. SALMONS
Superintendent of Streets of the City of San Diego, California.

Recorded NOV 7 1910 191

FRANK A. SALMONS
Superintendent of Streets of the City of San Diego, California.

I, Frank A. Salmons Superintendent of Streets of the City of San Diego, California, do hereby certify that all charges herein stated are correct, and that the computations and calculations of this Assessment are correct.

FRANK A. SALMONS
Superintendent of Streets of the City of San Diego, California.

Recorded NOV 7 1910 191

FRANK A. SALMONS
Superintendent of Streets of the City of San Diego, California.

CERTIFICATE OF THE CITY ENGINEER

I, Edwin M. Capps City Engineer of the City of San Diego, in the County of San Diego, State of California, do hereby certify that the work of Grading 14th Street from the South line of J Street to the north line of National Avenue Street was performed in accordance with the surveys and the engineering work done by me and under my direction; and that the quantities thereof were correctly given by me to the Superintendent of Streets, and said work is in accord with the official grade of said street.

Edwin M. Capps
City Engineer of the City of San Diego, California.

Dated at San Diego, Calif., NOV 7 1910 191

Recorded NOV 7 1910 191

FRANK A. SALMONS
Superintendent of Streets of the City of San Diego, California.

CONTRACTOR'S RETURN CONTINUED.

(Affiant's name.)

Olof Nelson

Subscribed and sworn to this 1st day of December A. D. 1910, before me,

[SEAL] George W. Bowler
Notary Public.

Filed this 1st day of December A. D. 1910

Frank A. Salmons
Street Superintendent of the City of San Diego.

Recorded December A. D. 1910

Frank A. Salmons
Street Superintendent of the City of San Diego.

WARRANT

By Virtue Hereof, I, Frank A. Salmons Street Superintendent of the City of San Diego, County of San Diego, and State of California, by virtue of the authority vested in me as said Street Superintendent, do authorize and empower Olof Nelson, his agents or assigns, to demand and receive the several assessments upon the assessment and diagram hereto attached, and this shall be his warrant for the same.

San Diego, NOV 7 1910 A. D. 191

FRANK A. SALMONS
Street Superintendent of City of San Diego.

Countersigned by Frank Cowan
Mayor of City of San Diego.

Recorded NOV 7 1910 A. D. 191

FRANK A. SALMONS
Street Superintendent of City of San Diego.

CERTIFICATE OF RECORD

I hereby complete and sign the foregoing record from page _____ to page _____ both inclusive, of the Assessment, Diagram, Warrant, Certificate of the City Engineer, Contractor's Return and also in the Book of "Contracts and Bonds," the recorded Contract and Bond, each numbered _____ all for the work therein described upon _____ Street, from the _____ line of _____ Street to the _____ line of _____ Street.

Office of the Street Superintendent, San Diego, California, this _____ day of _____ A. D. 191

Street Superintendent, City of San Diego.

6

Falcon St

(28)

In the Matter of Grading Falcon Street from the north line of Trustee's Lot 1122 to the South line of Stockton Street

ASSESSMENT NUMBER 7

Pursuant to Statute, I, Frank A. Salmons, as Street Superintendent of the City of San Diego, in the County of San Diego and State of California, do hereby assess and apportion, as shown hereinafter and in the diagram attached hereto, upon certain lots, portions of lots, and parcels of land, fronting on Falcon Street in said city, from the north line of Trustee's Lot 1122 to the South line of Stockton Street and on streets intersecting it between said lines, the sum of Three Thousand Eight Hundred Eighty Six 80/100 Dollars ($3886.80), to be paid to P. N. Warnell and Geo. W. McDougal, their agents or assigns, to cover the sum due (including incidental expenses) for the work of Grading said Falcon Street between said lines, as said work is more particularly specified in my official contract therefor with said P. N. Warnell and G. W. McDougal dated the 28th day of June, A. D. 1910.

All of said work has been performed and materials furnished, complying with the specifications and under my direction, and to my satisfaction and acceptance. And because the names of the owners of said assessed property are unknown to me, I herewith write the word "Unknown" opposite the number of the lot and the amount assessed thereon, and the number of each lot, portion of lot, or portion of land assessed.

TOTAL COST OF THE WORK IS $3886.80, AS FOLLOWS:

8399.1 Cu yds Cut @ 5¢	$419.96
9286.7 Cu yds Fill @ 32¢	$2971.74
Wooden Railing	$100.00
Crossings	$75.00
	$
	$
Contract Cost	$3566.70

INCIDENTAL EXPENSES:

City Engineer's Fees	$250.00
Printing and Advertising	$45.10
Special Superintendent's compensation @ $ per day	$25.00
Incidental Expenses	$320.10
Contract Cost	$3566.70
Total Cost	$3886.80

DIVIDED AS FOLLOWS:

DESCRIPTION	Cu yds Cut @ 5¢ per cu yd	Cu yds Fill @ 32¢ per cu yd	Cost of Cut	Cost of Fill	Cost of Wooden Railing	Cost of Crossings	Incidental Expenses	Total Assessment	Number of Front Feet Assessed	Number of Feet in Crossings	Rate Per Front Foot Assessed
				Dollars Cents	Dollars Cents	Dollars Cents	Dollars Cents	Dollars Cents			Dollars Cents
Frontage	7700 1	7062 3	385 00	2259 93	100 00		246 35	2991 28	3387.6		883
Crossings											
Falcon cor. Dangler	312 1	4	15 61	13			1 41	17 15		893.875	01918
Alley in Block 68 Pierce		138		4 42			40	4 82		152	313
Op. Pierce	26	101	13	3 23			50	3 66		200.25	01828
Falcon cor. Lewis	21	2200 1	11	704 03		75 00	69 92	849 06		1000	84906
Falcon cor. Broadway	382 2		19 11				1 72	20 83		1000	02083
	8399.1	9286.7	$419.96	$2971.74	$100.00	$75.00	$320.10	$3886.80			

MARGIN

CONTRACTOR'S RETURN

STATE OF CALIFORNIA, COUNTY OF SAN DIEGO, CITY OF SAN DIEGO } ss.

.....being duly sworn, says that he is the.....contractor named in annexed Assessment, Diagram and Warrant; that said assessment for the total cost of certain street work upon.....between ..... in said city, as more fully described therein and in the contract for said work with said.....made by the Superintendent of Streets in said city, dated the.....day of..... A. D. 190...., levied as therein described upon certain lots, portions of lots, or parcels of land, and the unknown owners thereof for the sum of.....Dollars ($.....) payable to ..... agents or assigns, was made, recorded and delivered by said Superintendent on the.....day of..... A. D. 190...., to affiant in behalf of said contractor; that there were attached to the same and delivered to the same in the same behalf, at the same time, by said Superintendent, his Diagram thereto attached, and a warrant in favor of.....for collecting said assessment, upon which warrant this return is endorsed; that in the case of all assessments therein described, but not included in the following table, affiant has, since the date last aforesaid, in the manner hereinafter described and in behalf of said contractor, made demand upon and received full payment from the owners of each and all such assessed lots and lands; and that besides all personal demands, affiant did, whenever the name of the owner of the lot is stated as "unknown," on the assessment, on the..... day of.....A. D. 190...., within thirty days from the date of said warrant; and between the hours of 9 a. m. and 4 p. m., in behalf of said contractor, enter upon each of the corresponding lots, portions of lots and parcels of land assessed, and with said certificate, assessment, diagram and warrant, and in a loud, audible voice, publicly make demands for the payment of each of said assessments from the unknown owners thereof, upon each lot, portion of lot, or parcel of land, for each of its own assessments as specified in said assessment; and that whenever he found a building, tenant or occupant upon any of said premises, besides the public demand as aforesaid, he, at the same time, in the same behalf, presenting and exhibiting said certificate, assessment, diagram and warrant, in each instance, demanded from each tenant, or occupant, for the unknown owners, separately, the payment of each of said assessments upon said premises; and in the following table he states the name of such demandee, as "tenant," or "occupant," with the word "unknown;" but that, notwithstanding said demands, the following totals of said assessed sums, each separately demanded, and also the total, remain unpaid, to-wit:

OWNERS	Assessment Number	Block	Tract or Subdivision	Lot	Front Feet	Feet on Crossing	Frontage Assessment Dollars Cents	Crossing Assessment Dollars Cents	Assessment Dollars Cents	Assessment Dollars Cents	Total Assessment Dollars Cents	Demands made upon as Owners	Assessment Numbers	Date of Demand ....190..	Assessment Due and Unpaid Dollars Cents	SUBSEQUENT PAYMENTS
Unknown	1	28	Arnold & Choate's Add.	1	25		22 07				22 07					PAID IN FULL RET. ON ASSESSMENT ROLL
Unknown	2	28	Arnold & Choate's Add.	2	25		22 08				22 08					PAID IN FULL RET. ON ASSESSMENT ROLL
Unknown	3	28	Arnold & Choate's Add.	3	25		22 07				22 07					PAID IN FULL RET. ON ASSESSMENT ROLL
Unknown	4	28	Arnold & Choate's Add.	4	25		22 08				22 08					PAID IN FULL RET. ON ASSESSMENT ROLL
Unknown	5	28	Arnold & Choate's Add.	5	25		22 07				22 07					PAID IN FULL RET. ON ASSESSMENT ROLL
Unknown	6	28	Arnold & Choate's Add.	6	25		22 08				22 08					PAID IN FULL RET. ON ASSESSMENT ROLL
Unknown	7	28	Arnold & Choate's Add.	7	25	25	22 07		54		22 59					PAID IN FULL RET. ON ASSESSMENT ROLL
Unknown	8	28	Arnold & Choate's Add.	8	25	25	22 08		54		22 60					PAID IN FULL RET. ON ASSESSMENT ROLL
Unknown	9	28	Arnold & Choate's Add.	9	25	25	22 07		54		22 59					PAID IN FULL RET. ON ASSESSMENT ROLL
Unknown	10	28	Arnold & Choate's Add.	10	25	25	22 08		54		22 60					PAID IN FULL RET. ON ASSESSMENT ROLL
Unknown	11	28	Arnold & Choate's Add.	11	25	25	22 07		54		22 59					PAID IN FULL RET. ON ASSESSMENT ROLL
Unknown	12	28	Arnold & Choate's Add.	12	25	125	22 08		261		24 69					PAID IN FULL RET. ON ASSESSMENT ROLL
Unknown	13	27	Arnold & Choate's Add.	13	25	125	22 07		261		24 68					PAID IN FULL RET. ON ASSESSMENT ROLL
Unknown	14	27	Arnold & Choate's Add.	14	25	25	22 08		54		22 60					PAID IN FULL RET. ON ASSESSMENT ROLL
Unknown	15	27	Arnold & Choate's Add.	15	25	25	22 07		54		22 59					PAID IN FULL RET. ON ASSESSMENT ROLL

26

OWNERS	Assessment Number	Block	Tract or Subdivision	Lot	Front Feet	Feet on Crossing	Frontage Assessment Dollars	Frontage Assessment Cents	Crossing Assessment Dollars	Crossing Assessment Cents	Assessment Dollars	Assessment Cents	Assessment Dollars	Assessment Cents	Total Assessment Dollars	Total Assessment Cents	Demands made upon as Owners	Assessment Numbers	Date of Demand ----------190--	Assessment Due and Unpaid Dollars	Assessment Due and Unpaid Cents	SUBSEQUENT PAYMENTS
					25	195	66	22	3	45					69	87						
Unknown	16	27	Arnold & Choate's Add.	16	25	25	22	08	✓	57					22	60						PAID IN FULL RET. ON ASSESSMENT ROLL
Unknown	17	27	Arnold & Choate's Add.	17	25	25	22	07	✓	57					22	59						PAID IN FULL RET. ON ASSESSMENT ROLL
Unknown	18	27	Arnold & Choate's Add.	18	25	25	22	08	✓	57					22	60						PAID IN FULL RET. ON ASSESSMENT ROLL
Unknown	19	27	Arnold & Choate's Add.	19	25		22	07	✓						22	07						PAID IN FULL RET. ON ASSESSMENT ROLL
Unknown	20	27	Arnold & Choate's Add.	20	25		22	08	✓						22	08						PAID IN FULL RET. ON ASSESSMENT ROLL
Unknown	21	27	Arnold & Choate's Add.	21	25		22	07	✓						22	07						PAID IN FULL RET. ON ASSESSMENT ROLL
Unknown	22	27	Arnold & Choate's Add.	22	25		22	08	✓						22	08						PAID IN FULL RET. ON ASSESSMENT ROLL
Unknown	23	27	Arnold & Choate's Add.	23	25		22	07	✓						22	07						PAID IN FULL RET. ON ASSESSMENT ROLL
Unknown	24	27	Arnold & Choate's Add.	24	25		22	08	✓						22	08						PAID IN FULL RET. ON ASSESSMENT ROLL
					100	250	264	90	5	21					297	11						
Unknown	25	33	Arnold & Choate's Add.	1	25	125	22	07	1	261					24	68						PAID IN FULL RET. ON ASSESSMENT ROLL
Unknown	26	33	Arnold & Choate's Add.	2	25	25	22	08	✓	57					22	60						PAID IN FULL RET. ON ASSESSMENT ROLL
Ralph Longton Unknown	27	33	Arnold & Choate's Add.	3	25	25	22	07	✓	57					22	59						PAID IN FULL RET. ON ASSESSMENT ROLL
Unknown	28	33	Arnold & Choate's Add.	4	25	25	22	08	✓	57					22	60						PAID IN FULL RET. ON ASSESSMENT ROLL
					100	250	88	30	4	17					92	17						
Unknown	29	33	Arnold & Choate's Add.	5	25	25	22	07	✓	57					22	59						PAID IN FULL RET. ON ASSESSMENT ROLL
J. A. Belden Unknown	30	33	Arnold & Choate's Add.	6	25	25	22	08	✓	57					22	60						PAID IN FULL RET. ON ASSESSMENT ROLL
					50	50	44	15	1	04					45	19						
Unknown	31	33	Arnold & Choate's Add.	7	25	25	22	07	21	23					43	30						PAID IN FULL RET. ON ASSESSMENT ROLL
Mary Beauty Unknown	32	33	Arnold & Choate's Add.	8	25	25	22	08	21	22					43	30						PAID IN FULL RET. ON ASSESSMENT ROLL
						50	44	15	42	45					86	60						
Unknown	33	33	Arnold & Choate's Add.	9	25	25	22	07	21	23					43	30						PAID IN FULL RET. ON ASSESSMENT ROLL
Unknown	34	33	Arnold & Choate's Add.	10	25	25	22	08	21	22					43	30						PAID IN FULL RET. ON ASSESSMENT ROLL
J. J. Johnson Unknown	35	33	Arnold & Choate's Add.	11	25	25	22	07	21	23					43	30						PAID IN FULL RET. ON ASSESSMENT ROLL
Unknown	36	33	Arnold & Choate's Add.	12	25	125	22	08	106	14					128	22						PAID IN FULL RET. ON ASSESSMENT ROLL
					100	200	88	30	169	82					258	12						
Unknown	37	34	Arnold & Choate's Add.	13	25	125	22	07	106	14					128	21						PAID IN FULL RET. ON ASSESSMENT ROLL
Unknown	38	34	Arnold & Choate's Add.	14	25	25	22	08	21	22					43	30						PAID IN FULL RET. ON ASSESSMENT ROLL
Unknown	39	34	Arnold & Choate's Add.	15	25	25	22	07	21	23					43	30						PAID IN FULL RET. ON ASSESSMENT ROLL
Unknown	40	34	Arnold & Choate's Add.	16	25	25	22	08	21	22					43	30						PAID IN FULL RET. ON ASSESSMENT ROLL
Unknown	41	34	Arnold & Choate's Add.	17	25	25	22	07	21	23					43	30						PAID IN FULL RET. ON ASSESSMENT ROLL
Unknown	42	34	Arnold & Choate's Add.	18	25	25	22	08	21	22					43	30						PAID IN FULL RET. ON ASSESSMENT ROLL
Unknown	43	34	Arnold & Choate's Add.	19	25	25	22	07	✓	57					22	59						PAID IN FULL RET. ON ASSESSMENT ROLL
Unknown	44	34	Arnold & Choate's Add.	20	25	25	22	08	✓	57					22	60						PAID IN FULL RET. ON ASSESSMENT ROLL
Unknown	45	34	Arnold & Choate's Add.	21	25	25	22	07	✓	57					22	59						PAID IN FULL RET. ON ASSESSMENT ROLL
Unknown	46	34	Arnold & Choate's Add.	22	25	25	22	08	✓	57					22	60						PAID IN FULL RET. ON ASSESSMENT ROLL
Unknown	47	34	Arnold & Choate's Add.	23	25	25	22	07	✓	57					22	59						PAID IN FULL RET. ON ASSESSMENT ROLL
Unknown	48	34	Arnold & Choate's Add.	24	25	125	22	08	✓	260					24	68						PAID IN FULL RET. ON ASSESSMENT ROLL
					100	500	264	90	212	46					477	36						
Unknown	49	48	Arnold & Choate's Add.	1	25	125	22	07	106	14					128	21						PAID IN FULL RET. ON ASSESSMENT ROLL
Unknown	50	48	Arnold & Choate's Add.	2	25	25	22	08	21	22					43	30						PAID IN FULL RET. ON ASSESSMENT ROLL
Unknown	51	48	Arnold & Choate's Add.	3	25	25	22	07	21	23					43	30						PAID IN FULL RET. ON ASSESSMENT ROLL
Unknown	52	48	Arnold & Choate's Add.	4	25	25	22	08	21	22					43	30						PAID IN FULL RET. ON ASSESSMENT ROLL
Unknown	53	48	Arnold & Choate's Add.	5	25	25	22	07	21	23					43	30						PAID IN FULL RET. ON ASSESSMENT ROLL
Unknown	54	48	Arnold & Choate's Add.	6	25	25	22	08	21	22					43	30						PAID IN FULL RET. ON ASSESSMENT ROLL
Unknown	55	48	Arnold & Choate's Add.	7	25		22	07	✓						22	07						PAID IN FULL RET. ON ASSESSMENT ROLL
Unknown	56	48	Arnold & Choate's Add.	8	25		22	08	✓						22	08						PAID IN FULL RET. ON ASSESSMENT ROLL
Unknown	57	48	Arnold & Choate's Add.	9	25		22	07	✓						22	07						PAID IN FULL RET. ON ASSESSMENT ROLL
Unknown	58	48	Arnold & Choate's Add.	10	25		22	08	✓						22	08						PAID IN FULL RET. ON ASSESSMENT ROLL
Unknown	59	48	Arnold & Choate's Add.	11	25		22	07	✓						22	07						PAID IN FULL RET. ON ASSESSMENT ROLL
Unknown	60	48	Arnold & Choate's Add.	12	25		22	08	✓						22	08						PAID IN FULL RET. ON ASSESSMENT ROLL
					100	250	264	90	212	26					477	16						
Unknown	61	47	Arnold & Choate's Add.	13	25		22	07	✓						22	07						PAID IN FULL RET. ON ASSESSMENT ROLL
F. M. Unknown	62	47	Arnold & Choate's Add.	14	25		22	08	✓						22	08						PAID IN FULL RET. ON ASSESSMENT ROLL
Unknown	63	47	Arnold & Choate's Add.	15	25		22	07	✓						22	07						PAID IN FULL RET. ON ASSESSMENT ROLL
Unknown	64	47	Arnold & Choate's Add.	16	25		22	08	✓						22	08						PAID IN FULL RET. ON ASSESSMENT ROLL
					100		88	30							88	30						
Unknown	65	47	Arnold & Choate's Add.	17	25		22	07	✓						22	07						PAID IN FULL RET. ON ASSESSMENT ROLL
Unknown	66	47	Arnold & Choate's Add.	18	25		22	08	✓						22	08						PAID IN FULL RET. ON ASSESSMENT ROLL
Unknown	67	47	Arnold & Choate's Add.	19	25	25	22	07	21	23					43	30						PAID IN FULL RET. ON ASSESSMENT ROLL
Unknown	68	47	Arnold & Choate's Add.	20	25	25	22	08	21	22					43	30						PAID IN FULL RET. ON ASSESSMENT ROLL
Unknown	69	47	Arnold & Choate's Add.	21	25	25	22	07	21	23					43	30						PAID IN FULL RET. ON ASSESSMENT ROLL
					25	25	110	37	63	28					174	65						

OWNERS	Assessment Number	Block	Tract or Subdivision	Lot	Front Feet	Feet on Crossing	Frontage Assessment Dollars	Frontage Assessment Cents	Crossing Assessment Dollars	Crossing Assessment Cents	Termination Assessment Dollars	Termination Assessment Cents	Assessment Dollars	Assessment Cents	Total Assessment Dollars	Total Assessment Cents	Demands made upon as Owners	Assessment Numbers	Date of Demand 190	Assessment Due and Unpaid Dollars	Assessment Due and Unpaid Cents	Subsequent Payments
Unknown	70	47	Arnold & Choate's Add.	22	25	25	22	08	21	22					43	30						PAID IN FULL RET. ON ASSESSMENT ROLL
Unknown	71	47	Arnold & Choate's Add.	23	25	25	22	07	21	23					43	30						PAID IN FULL RET. ON ASSESSMENT ROLL
Unknown	72	47	Arnold & Choate's Add.	24	25	125	22	08	106	14					128	22						PAID IN FULL RET. ON ASSESSMENT ROLL
Unknown	73	53	Arnold & Choate's Add.	1	25		22	07	✓						22	07						PAID IN FULL RET. ON ASSESSMENT ROLL
Unknown	74	53	Arnold & Choate's Add.	2	25		22	08	✓						22	08						PAID IN FULL RET. ON ASSESSMENT ROLL
Unknown	75	53	Arnold & Choate's Add.	3	25		22	07	✓						22	07						PAID IN FULL RET. ON ASSESSMENT ROLL
Unknown	76	53	Arnold & Choate's Add.	4	25		22	08	✓						22	08						PAID IN FULL RET. ON ASSESSMENT ROLL
Unknown	77	53	Arnold & Choate's Add.	5	25		22	07	✓						22	07						PAID IN FULL RET. ON ASSESSMENT ROLL
Unknown	78	53	Arnold & Choate's Add.	6	25		22	08	✓						22	08						PAID IN FULL RET. ON ASSESSMENT ROLL
Unknown	79	53	Arnold & Choate's Add.	7	25		22	07	✓						22	07						PAID IN FULL RET. ON ASSESSMENT ROLL
Unknown	80	53	Arnold & Choate's Add.	8	25		22	08	✓						22	08						PAID IN FULL RET. ON ASSESSMENT ROLL
Unknown	81	53	Arnold & Choate's Add.	9	25		22	07	✓						22	07						PAID IN FULL RET. ON ASSESSMENT ROLL
Unknown	82	53	Arnold & Choate's Add.	10	25		22	08	✓						22	08						PAID IN FULL RET. ON ASSESSMENT ROLL
Unknown	83	53	Arnold & Choate's Add.	11	25		22	07	✓						22	07						PAID IN FULL RET. ON ASSESSMENT ROLL
Unknown	84	53	Arnold & Choate's Add.	12	25		22	08	✓						22	08						PAID IN FULL RET. ON ASSESSMENT ROLL
Unknown	85	54	Arnold & Choate's Add.	13	25		22	07	✓						22	07						PAID IN FULL RET. ON ASSESSMENT ROLL
Unknown	86	54	Arnold & Choate's Add.	14	25		22	08	✓						22	08						PAID IN FULL RET. ON ASSESSMENT ROLL
Unknown	87	54	Arnold & Choate's Add.	15	25		22	07	✓						22	07						PAID IN FULL RET. ON ASSESSMENT ROLL
Unknown	88	54	Arnold & Choate's Add.	16	25		22	08	✓						22	08						PAID IN FULL RET. ON ASSESSMENT ROLL
Unknown	89	54	Arnold & Choate's Add.	17	25		22	07	✓						22	07						PAID IN FULL RET. ON ASSESSMENT ROLL
Unknown	90	54	Arnold & Choate's Add.	18	25		22	08	✓						22	08						PAID IN FULL RET. ON ASSESSMENT ROLL
Unknown	91	54	Arnold & Choate's Add.	19	25		22	07	✓						22	07						PAID IN FULL RET. ON ASSESSMENT ROLL
Unknown	92	54	Arnold & Choate's Add.	20	25		22	08	✓						22	08						PAID IN FULL RET. ON ASSESSMENT ROLL
Unknown	93	54	Arnold & Choate's Add.	21	25		22	07	✓						22	07						PAID IN FULL RET. ON ASSESSMENT ROLL
Unknown	94	54	Arnold & Choate's Add.	22	25		22	08	✓						22	08						PAID IN FULL RET. ON ASSESSMENT ROLL
Unknown	95	54	Arnold & Choate's Add.	23	25		22	07	✓						22	07						PAID IN FULL RET. ON ASSESSMENT ROLL
Unknown	96	54	Arnold & Choate's Add.	24	25		22	08	✓						22	08						PAID IN FULL RET. ON ASSESSMENT ROLL
Unknown	97	68	Re-Sub. Block 68 Arnold & Choate's Add.	1	129.8	40.03	114	62	✓			73			115	35						PAID IN FULL RET. ON ASSESSMENT ROLL
Unknown	98	68	Re-Sub Block 68 Arnold & Choate's Add.	2	·	40.03	·	·				73				73						PAID IN FULL RET. ON ASSESSMENT ROLL
Unknown	99	68	Re-Sub Block 68 Arnold & Choate's Add.	3	·	70.015	·	·				37				37						PAID IN FULL RET. ON ASSESSMENT ROLL
Unknown	100	68	Re-Sub Block 68 Arnold & Choate's Add.	8	·	70.015 70.015				38		37				75						PAID IN FULL CERTIFICATE NO. 1299
Unknown	101	68	Re-Sub Block 68 Arnold & Choate's Add.	9	·	40.03 40.03	·	·		77		73				150						PAID IN FULL CERTIFICATE NO. 1300
Unknown	102	68	Re-Sub Block 68 Arnold & Choate's Add.	10	129.8	40.03 169.83	114	62	✓	3 25		73			118	60						Paid in full Cert # 1298
Unknown	103	67	Arnold & Choate's Add.	13	125	125	22	07	✓	2 40					24	47	✓					Paid in full Cert # 1298
Unknown	104	67	Arnold & Choate's Add.	14	25	25	22	08	✓	48					22	56	✓					Paid in full Cert # 1298
Unknown	105	67	Arnold & Choate's Add.	15	25	25	22	07	✓	48					22	55	✓					Paid in full Cert # 1298
Unknown	106	67	Arnold & Choate's Add.	16	25	25	22	08	✓	48					22	56	✓					Paid in full Cert # 1298
Unknown	107	67	Arnold & Choate's Add.	17	25	25	22	07	✓	48					22	55	✓					PAID IN FULL CERTIFICATE NO.
Unknown	108	67	Arnold & Choate's Add.	18	25	17.54/5	22	08	✓	34	48	✓			22	14	✓					PAID IN FULL CERTIFICATE NO.
Unknown	109	67	Arnold & Choate's Add.	19	25		22	07	✓						22	07	✓					PAID IN FULL CERTIFICATE NO.
Unknown	110	67	Arnold & Choate's Add.	20	25		22	08	✓						22	08	✓					PAID IN FULL CERTIFICATE NO.
Unknown	111	67	Arnold & Choate's Add.	21	25		22	07	✓						22	07	✓					PAID IN FULL CERTIFICATE NO.
Unknown	112	67	Arnold & Choate's Add.	22	25		22	08	✓						22	08	✓					PAID IN FULL CERTIFICATE NO.
Unknown	113	67	Arnold & Choate's Add.	23	25		22	07	✓						22	07	✓					PAID IN FULL CERTIFICATE NO.
Unknown	114	73	Arnold & Choate's Add.	1	175	59.9 175	157	52	✓	2 40	72	4 82			160	06						PAID IN FULL CERTIFICATE NO. 1909
Unknown	115	73	Arnold & Choate's Add.	2	25	25	22	07	✓	48					22	55	✓					PAID IN FULL CERTIFICATE NO. 1909
Unknown	116	73	Arnold & Choate's Add.	3	50 25	150 25	44	15	✓	2 88 48					47	03						PAID IN FULL RET. ON ASSESSMENT ROLL
Unknown	117	73	Arnold & Choate's Add.	4	25	25	22	07	✓	48					22	55						PAID IN FULL RET. ON ASSESSMENT ROLL
Unknown	118	73	Arnold & Choate's Add.	5	50 25	50 14	44	15	✓	96 27					43	11						PAID IN FULL RET. ON ASSESSMENT ROLL
Unknown	119	73	Arnold & Choate's Add.	6	25		22	07	✓						22	07						PAID IN FULL RET. ON ASSESSMENT ROLL
Unknown	120	73	Arnold & Choate's Add.	7	25		22	08	✓						22	08						PAID IN FULL RET. ON ASSESSMENT ROLL
Unknown	121	73	Arnold & Choate's Add.	8	25		22	07	✓						22	07						PAID IN FULL RET. ON ASSESSMENT ROLL
Unknown	122	73	Arnold & Choate's Add.	9	28		24	77	✓						24	77						PAID IN FULL RET. ON ASSESSMENT ROLL
Unknown	123	74	Arnold & Choate's Add.	16	78 25		68	87	✓						22	08						PAID IN FULL RET. ON ASSESSMENT ROLL

OWNERS	ASSESSED UPON						Frontage Assessment		Crossing Assessment		Assessment		Assessment		Total Assessment		Demands made upon as Owners	Assessment Numbers	Date of Demand 190	Assessment Due and Unpaid		SUBSEQUENT PAYMENTS
	Assessment Number	Block	Tract or Subdivision	Lot	Front Feet	Feet on Crossing	Dollars	Cents	Dollars	Cents	Dollars	Cents	Dollars	Cents	Dollars	Cents				Dollars	Cents	
					25		22	08							22	08						
Unknown	124	74	Arnold & Choate's Add.	17	25		22	07	✓						22	07						PAID IN FULL RET. ON ASSESSMENT ROLL
Unknown	125	74	Arnold & Choate's Add.	18	25		22	08	✓						22	08						PAID IN FULL RET. ON ASSESSMENT ROLL
Unknown	126	74	Arnold & Choate's Add.	19	25		22	07	✓						22	07						PAID IN FULL RET. ON ASSESSMENT ROLL
Unknown	127	74	Arnold & Choate's Add.	20	25	12.5	22	08	✓	24					22	32						PAID IN FULL RET. ON ASSESSMENT ROLL
Unknown	128	74	Arnold & Choate's Add.	21	25	25	22	08	✓	48					22	56						PAID IN FULL RET. ON ASSESSMENT ROLL
Unknown	129	74	Arnold & Choate's Add.	22	25	25	22	08	✓	48					22	56						PAID IN FULL RET. ON ASSESSMENT ROLL
Unknown	130	74	Arnold & Choate's Add.	23	25	25	22	08	✓	48					22	56						PAID IN FULL RET. ON ASSESSMENT ROLL
Unknown	131	74	Arnold & Choate's Add.	24	25	12.5	22	08	✓	24	40				24	48						PAID IN FULL RET. ON ASSESSMENT ROLL
					225	212.5	198	70		4	08				$3886	80						

DIAGRAM

(29)

Exhibiting Falcon Street and its intersecting streets from the north line of Pueblo Lot 1127 Street to the south line of Stockton Street, in the City of San Diego, California, on which work has been done under my official contract as Street Superintendent of said city, with T. A. Harrell and Wm. Dougal dated the 28th day of June A. D. 1910, for the Grading of said Falcon Street, as is more particularly described in said contract; showing the relative location of each district, lot, portion of lot, or parcel of land assessed, to the work done; numbered in red ink to correspond with the red ink numbers in the assessment; and showing the number of feet fronting, assessed for said work contracted for and performed. Herein "No." is used for the word "number" and "ft." for the word "feet." The marks ′ and ″ mean respectively "feet" and "inches." Figures in black ink next to property line show, each, the length of said line in feet. Other figures in black ink show the numbers of the lots.

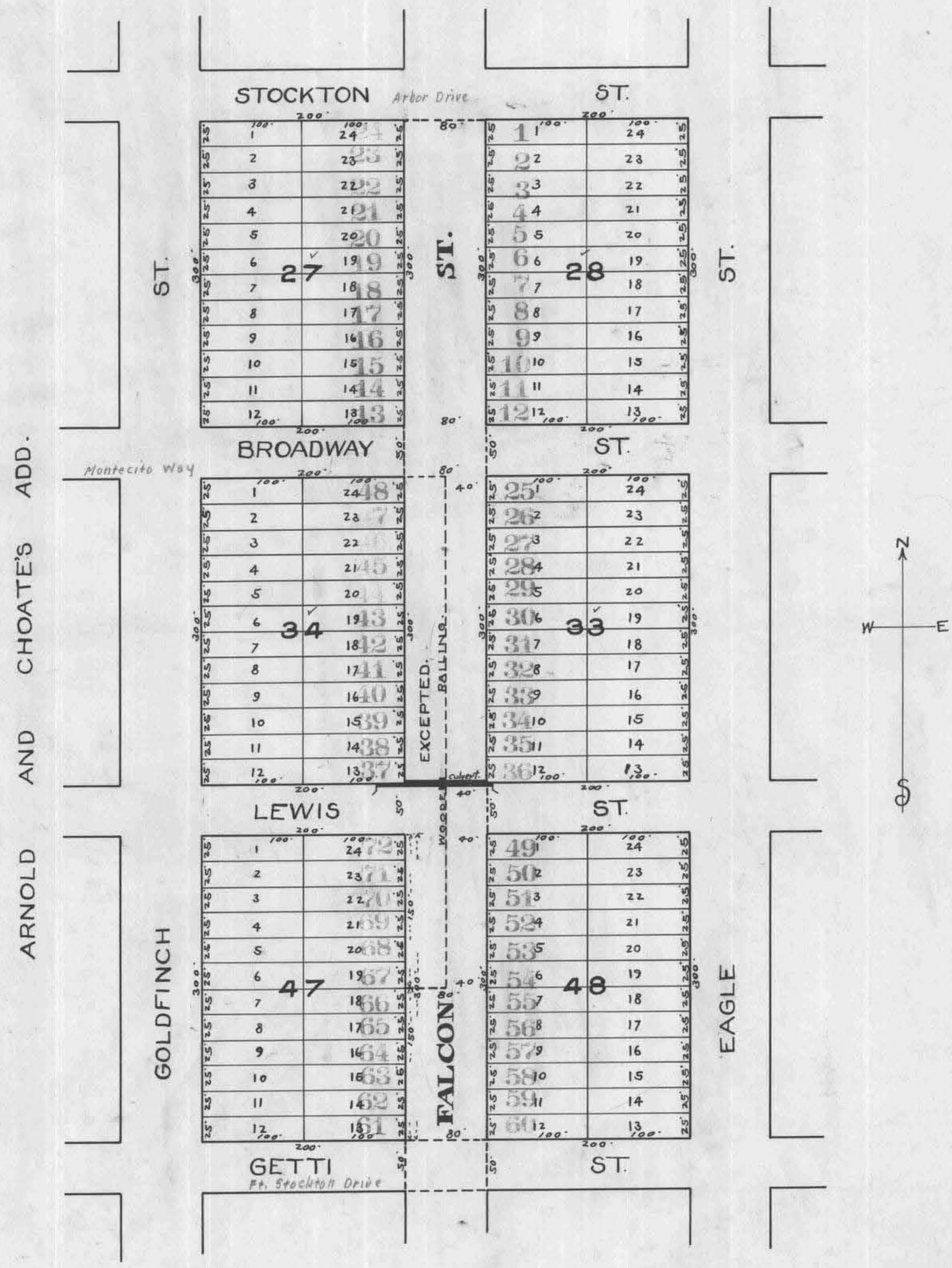

At said City of San Diego, California, this 29 day of Nov. A. D. 1910

FRANK A. SALMONS
Superintendent of Streets of the City of San Diego, California

Recorded Nov. 29th A. D. 1910

FRANK A. SALMONS
Superintendent of Streets of the City of San Diego, California

7
8

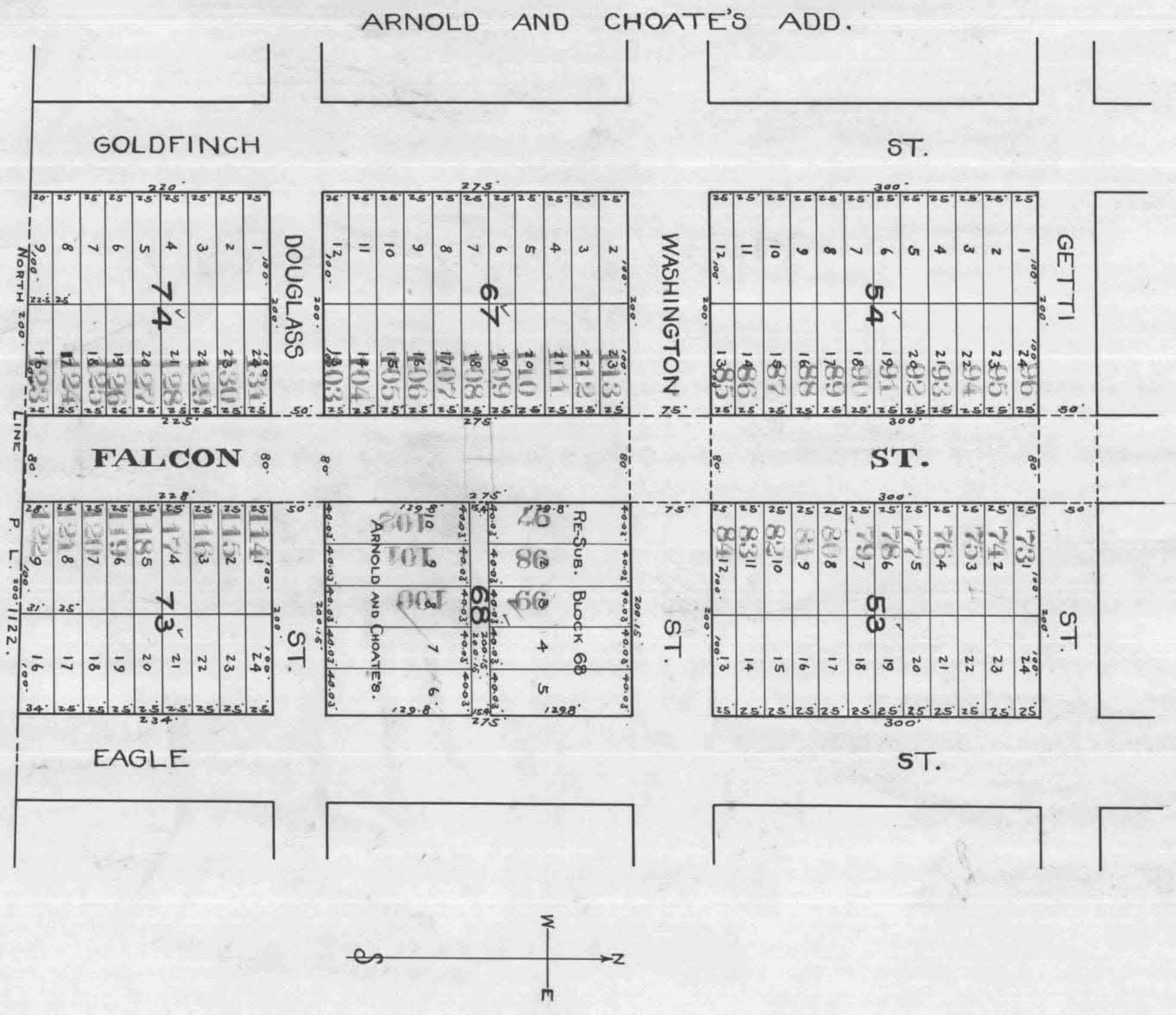
ARNOLD AND CHOATE'S ADD.
GOLDFINCH
ST.
DOUGLASS
WASHINGTON
GETTI
FALCON
ST.
ST.
ST.
ST.
EAGLE
ST.
NORTH LINE
P. L. 1122.
74
67
54
73
68
53
RE-SUB. BLOCK 68
ARNOLD AND CHOATE'S.
W
N
E
S

31

Done at San Diego, California, Nov 29th 1910

FRANK A. SALMONS
Superintendent of Streets of the City of San Diego, California.

Recorded Nov. 29th 1910

FRANK A. SALMONS
Superintendent of Streets of the City of San Diego, California.

I, Frank A. Salmons Superintendent of Streets of the City of San Diego, California, do hereby certify that all charges herein stated are correct, and that the computations and calculations of this Assessment are correct.

FRANK A. SALMONS
Superintendent of Streets of the City of San Diego, California.

Recorded Nov. 29th 1910

FRANK A. SALMONS
Superintendent of Streets of the City of San Diego, California.

CERTIFICATE OF THE CITY ENGINEER

I, Edwin M Capps City Engineer of the City of San Diego, in the County of San Diego, State of California, do hereby certify that the work of Grading Falcon Street from the north line of Pueblo Lot 1177 ~~Street~~ to the south line of Stockton Street was performed in accordance with the surveys and the engineering work done by me and under my direction; and that the quantities thereof were correctly given by me to the Superintendent of Streets, and said work is in accord with the official grade of said street.

Edwin M Capps
City Engineer of the City of San Diego, California.

Dated at San Diego, Calif., Nov 29 1910

Recorded Nov 29 1910

FRANK A. SALMONS
Superintendent of Streets of the City of San Diego, California.

CONTRACTOR'S RETURN CONTINUED.

(Affiant's name.)

Subscribed and sworn to this ..... day of ..... A. D. 191..., before me,

[SEAL] ..... Notary Public.

Filed this ..... day of ..... A. D. 191...

..... Street Superintendent of the City of San Diego.

Recorded ..... A. D. 191...

..... Street Superintendent of the City of San Diego.

WARRANT

By Virtue Hereof, I, Frank A. Salmons Street Superintendent of the City of San Diego, County of San Diego, and State of California, by virtue of the authority vested in me as said Street Superintendent, do authorize and empower Ira Harrel and Hugh McDougal, their agents or assigns, to demand and receive the several assessments upon the assessment and diagram hereto attached, and this shall be their warrant for the same.

San Diego, Nov. 29th A. D. 1910

FRANK A. SALMONS
Street Superintendent of City of San Diego.

Countersigned by Grant Cogswell
Mayor of City of San Diego.

Recorded Nov. 29th A. D. 1910

FRANK A. SALMONS
Street Superintendent of City of San Diego.

CERTIFICATE OF RECORD

I hereby complete and sign the foregoing record from page ..... to page ..... both inclusive, of the Assessment, Diagram, Warrant, Certificate of the City Engineer, Contractor's Return and also in the Book of "Contracts and Bonds," the recorded Contract and Bond, each numbered ..... all for the work therein described upon ..... Street, from the ..... line of ..... Street to the ..... line of ..... Street.

Office of the Street Superintendent, San Diego, California, this ..... day of ..... A. D. 191...

..... Street Superintendent, City of San Diego.

Newton Ave

(35)

In the Matter of Grading Newton Avenue from the west line of 26th Street to the south line of Hortons Addition

ASSESSMENT NUMBER 8

Pursuant to Statute, I, Frank A Salmans, as Street Superintendent of the City of San Diego, in the County of San Diego and State of California, do hereby assess and apportion, as shown hereinafter and in the diagram attached hereto, upon certain lots, portions of lots, and parcels of land, fronting on Newton Avenue, in said city, from the West line of 26th Street to the South line of Hortons Addition and on streets intersecting it between said lines, the sum of Eleven Thousand Six Hundred Forty five & 02/100 Dollars ($11645 02), to be paid to John Engelbretson Agents or assigns, to cover the sum due (including incidental expenses) for the work of Grading said Newton Avenue between said lines, as said work is more particularly specified in my official contract therefor with said John Engelbretson dated the 14th day of September A. D. 1909.

All of said work has been performed and materials furnished, complying with the specifications and under my direction, and to my satisfaction and acceptance. And because the names of the owners of said assessed property are unknown to me, I herewith write the word "Unknown" opposite the number of the lot and the amount assessed thereon, and the number of each lot, portion of lot, or portion of land assessed.

TOTAL COST OF THE WORK IS $11645 02, AS FOLLOWS:

16317.7 Cu yds Cut @ 47¢	$7669.32
12853.7 Cu yds Fill @ 15¢	$1928.05
Culverts	$1400.00
	$
	$
	$
Contract Cost	$10997.37

INCIDENTAL EXPENSES:

City Engineer's Fees	$550.00
Printing and Advertising	$47.65
Special Superintendent's compensation @ $ per day	$50.00
Incidental Expenses	$647.65
Contract Cost	$10997.37
Total Cost	$11645 02

DIVIDED AS FOLLOWS:

DESCRIPTION	Cu yds Cut @ 47¢ per Cu yd	Cu yds Fill @ 15¢ per Cu yd	Cost of Cut		Cost of Fill		Cost of Culverts		Incidental Expenses		Total Assessment		Number of Front Feet Assessed	Number of Feet on Crossings	Rate Per Front Foot Assessed	
			Dollars	Cents	Dollars	Cents	Dollars	Cents	Dollars	Cents	Dollars	Cents			Dollars	Cents
Frontage	15354 8	12482 2	7216	76	1872	33	1400	00	617	72	11106	81	10721 62		1	035926
Crossings																
Newton Ave 16th	101	357 5	4	75	53	62			3	44	61	81		1952 06		03163
Newton Ave Sigsbee	162 3	6 5	76	28		98			4	55	81	81		1760		046483
Newton Ave Beardsley	228 1		107	20					6	31	113	51		1760		06445
Newton Ave Crosby	488 8		229	74					13	53	243	27		1760		138221
Newton Ave Cicero	73 6	7 5	34	59	1	12			2	10	37	81		1550		02439
	16317 7	12853 7	7669	32	1928	05	1400	00	647	65	11645	02				

MARGIN

CONTRACTOR'S RETURN

STATE OF CALIFORNIA, COUNTY OF SAN DIEGO, CITY OF SAN DIEGO. } ss.

John Engelbretson being duly sworn, says that he is the contractor named in annexed Assessment, Diagram and Warrant; that said assessment for the total cost of certain street work upon Newton Avenue between west line of 26th st & S line Hortons add in said city, as more fully described therein and in the contract for said work with said John Engelbretson made by the Superintendent of Streets in said city, dated the 14th day of September A. D. 1909., levied as therein described upon certain lots, portions of lots, or parcels of land, and the unknown owners thereof for the sum of Eleven Thousand Six Hundred & Forty five & 02/100 Dollars ($11645.02) payable to John Engelbretson agents or assigns, was made, recorded and delivered by said Superintendent on the 9th day of December A. D. 1909., to affiant in behalf of said contractor; that there were attached to the same and delivered to the same in the same behalf, at the same time, by said Superintendent, his Diagram thereto attached, and a warrant in favor of John Engelbretson for collecting said assessment, upon which warrant this return is endorsed; that in the case of all assessments therein described, but not included in the following table, affiant has, since the date last aforesaid, in the manner hereinafter described and in behalf of said contractor, made demand upon and received full payment from the owners of each and all such assessed lots and lands; and that besides all personal demands, affiant did, whenever the name of the owner of the lot is stated as "unknown," on the assessment, on the Sixth day of January A. D. 1911., within thirty days from the date of said warrant; and between the hours of 9 a. m. and 4 p. m., in behalf of said contractor, enter upon each of the corresponding lots, portions of lots and parcels of land assessed, and with said certificate, assessment, diagram and warrant, and in a loud, audible voice, publicly make demands for the payment of each of said assessments from the unknown owners thereof, upon each lot, portion of lot, or parcel of land, for each of its own assessments as specified in said assessment; and that whenever he found a building, tenant or occupant upon any of said premises, besides the public demand as aforesaid, he, at the same time, in the same behalf, presenting and exhibiting said certificate, assessment, diagram and warrant, in each instance, demanded from each tenant, or occupant, for the unknown owners, separately, the payment of each of said assessments upon said premises; and in the following table he states the name of such demandee, as "tenant," or "occupant," with the word "unknown;" but that, notwithstanding said demands, the following totals of said assessed sums, each separately demanded, and also the total, remain unpaid, to-wit:

OWNERS	Assessment Number	ASSESSED UPON: Block	Tract or Subdivision	Lot	Front Feet	Feet on Crossing	Frontage Assessment Dollars	Cents	Crossing Assessment Dollars	Cents	Assessment Dollars	Cents	Assessment Dollars	Cents	Total Assessment Dollars	Cents	Demands made upon as Owners	Assessment Numbers	Date of Demand June 6 1911	Assessment Due and Unpaid Dollars	Cents	SUBSEQUENT PAYMENTS
Unknown	1	Unnumbered	Hartupee Tract	Unnumbered	77.43	144.24	802	75	13	99					816	24	Unknown	1	JAN 6 1911	816	24	PAID IN FULL Ret. on Assessment Roll
Unknown	2	Unnumbered	Hartupee Tract	Unnumbered	630.00	338.00	653	56	10	69					664	25	Unknown	2	JAN 6 1911	664	25	PAID IN FULL Ret. on Assessment Roll
Unknown	3	133	MANNASSE & SCHILLER'S	20	.6	.6		62		02						64	Unknown	3	JAN 6 1911		64	PAID IN FULL Ret. on Assessment Roll
Unknown	4	133	MANNASSE & SCHILLER'S	21	25	25	25	90		79					26	69	Unknown	4	JAN 6 1911	26	69	PAID IN FULL Ret. on Assessment Roll
Unknown	5	133	MANNASSE & SCHILLER'S	22	25	25	25	90		79					26	69	Unknown	5	JAN 6 1911	26	69	PAID IN FULL Ret. on Assessment Roll
Unknown	6	133	MANNASSE & SCHILLER'S	23	25	25	25	90		79					26	69	Unknown	6	JAN 6 1911	26	69	PAID IN FULL CERTIFICATE NO. 13X0
Unknown	7	133	MANNASSE & SCHILLER'S	24	25	165	25	90	5	22					31	12	Unknown	7	JAN 6 1911	31	12	PAID IN FULL CERTIFICATE NO. 13X
Unknown	8		MANNASSE & SCHILLER'S	25	25.	68	25	90	2	15					28	05	Unknown	8	JAN 6 1911	28	05	CONCLUSIVELY PRESUMED PAID
Unknown	9		MANNASSE & SCHILLER'S	26	10.7	10.7	11	08		34					11	42	Unknown	9	JAN 6 1911	11	42	CONCLUSIVELY PRESUMED PAID
Unknown	10	132	MANNASSE & SCHILLER'S	1	25	165	25	89	5	22					31	11						PAID IN FULL RET. ON ASSESSMENT ROLL
Unknown	11	132	MANNASSE & SCHILLER'S	2	25	25	25	90		79					26	69						PAID IN FULL RET. ON ASSESSMENT ROLL
Unknown	12	132	MANNASSE & SCHILLER'S	3	25	25	25	90		79					26	69						PAID IN FULL RET. ON ASSESSMENT ROLL
Unknown	13	132	MANNASSE & SCHILLER'S	4	25	25	25	90		79					26	69						PAID IN FULL
Unknown	14	132	MANNASSE & SCHILLER'S	5	12.5	12.5	12	95		40					13	35						
Unknown	15	132	MANNASSE & SCHILLER'S	5	12.5	12.5	12	95		40					13	35						

(36)

OWNERS	Assessment Number	Block	Tract or Subdivision	Lot	Front Feet	Feet op Crossing	Assessment Dollars	Assessment Cents	Assessment Dollars	Assessment Cents	Assessment Dollars	Assessment Cents	Total Assessment Dollars	Total Assessment Cents	Demands made upon as Owners	Assessment Numbers	Date of Demand ----------190--	Assessment Due and Unpaid Dollars	Assessment Due and Unpaid Cents	SUBSEQUENT PAYM
Unknown	16	13	MANNASSE & SCHILLER'S	6	25	25	25	90	79				26	69						PAID IN FULL RET. ON ASSESSMENT ROLL
Unknown	17	13	MANNASSE & SCHILLER'S	7	25	25	25	90	79				26	69						PAID IN FULL RET. ON ASSESSMENT ROLL
Unknown	18	13	MANNASSE & SCHILLER'S	8	25	25	25	89	79				26	68	Unknown	18	JAN 6 1911	26	68	CONCLUSIVELY PRESUMED PAID
Unknown	19	13	MANNASSE & SCHILLER'S	9	25	25	25	90	79				26	69	Unknown	19	JAN 6 1911	26	69	CONCLUSIVELY PRESUMED PAID
Unknown	20	13	MANNASSE & SCHILLER'S	10	25	25	25	90	79				26	69						PAID IN FULL RET. ON ASSESSMENT ROLL
Unknown	21	13	MANNASSE & SCHILLER'S	11	25	25	25	90	79				26	69						PAID IN FULL RET. ON ASSESSMENT ROLL
Unknown	22	13	MANNASSE & SCHILLER'S	12	25	25	25	90	79				26	69	Unknown	22	JAN 6 1911	26	69	PAID IN FULL RET. ON ASSESSMENT ROLL
Unknown	23	13	MANNASSE & SCHILLER'S	13	25	25	25	90	1	16			27	06	Unknown	23	JAN 6 1911	27	06	PAID IN FULL RET. ON ASSESSMENT ROLL
Unknown	24	13	MANNASSE & SCHILLER'S	14	25	25	25	89	1	16			27	05						PAID IN FULL RET. ON ASSESSMENT ROLL
Unknown	25	13	MANNASSE & SCHILLER'S	15	25	25	25	90	1	16			27	06	Unknown	25	JAN 6 1911	27	06	PAID IN FULL RET. ON ASSESSMENT ROLL
Unknown	26	13	MANNASSE & SCHILLER'S	16	25	25	25	90	1	16			27	06	Unknown	26	JAN 6 1911	27	06	PAID IN FULL RET. ON ASSESSMENT ROLL
Unknown	27	13	MANNASSE & SCHILLER'S	17	25	25	25	90	1	17			27	07	Unknown	27	JAN 6 1911	27	07	PAID IN FULL RET. ON ASSESSMENT ROLL
Unknown	28	13	MANNASSE & SCHILLER'S	18	25	25	25	90	1	16			27	06	Unknown	28	JAN 6 1911	27	06	PAID IN FULL CERTIFICATE NO.
Unknown	29	13	MANNASSE & SCHILLER'S	19	25	25	25	90	1	16			27	06	Unknown	29	JAN 6 1911			PAID IN FULL CERTIFICATE NO.
Unknown	30	13	MANNASSE & SCHILLER'S	20	25	25	25	89	1	16			27	05	Unknown	30	JAN 6 1911	27	05	PAID IN FULL CERTIFICATE NO.
Unknown	31	13	MANNASSE & SCHILLER'S	21	25	25	25	90	1	16			27	06	Unknown	31	JAN 6 1911	27	06	PAID IN FULL CERTIFICATE NO.
Unknown	32	13	MANNASSE & SCHILLER'S	22	25	25	25	90	1	17			27	07	Unknown	32	JAN 6 1911	27	07	PAID IN FULL CERTIFICATE NO.
Unknown	33	13	MANNASSE & SCHILLER'S	23	25	25	25	90	1	16			27	06	Unknown	33	JAN 6 1911	27	06	PAID IN FULL CERTIFICATE NO.
Unknown	34	13	MANNASSE & SCHILLER'S	24	25	165	25	90	7	67			33	57	Unknown	34	JAN 6 1911	33	57	PAID IN FULL CERTIFICATE NO.
Unknown	35	92	MANNASSE & SCHILLER'S	25	25	165	25	90	7	67			33	57	Unknown	35	JAN 6 1911	33	57	PAID IN FULL RET. ON ASSESSMENT ROLL
Unknown	36	92	MANNASSE & SCHILLER'S	26	25	25	25	89	1	16			27	05	Unknown	36	JAN 6 1911	27	05	PAID IN FULL RET. ON ASSESSMENT ROLL
Unknown	37	92	MANNASSE & SCHILLER'S	27	25	25	25	90	1	16			27	06	Unknown	37	JAN 6 1911	27	06	PAID IN FULL RET. ON ASSESSMENT ROLL
Unknown	38	92	MANNASSE & SCHILLER'S	28	25	25	25	90	1	16			27	06	Unknown	38	JAN 6 1911	27	06	PAID IN FULL RET. ON ASSESSMENT ROLL
Unknown	39	92	MANNASSE & SCHILLER'S	29	25	25	25	90	1	17			27	07	Unknown	39	JAN 6 1911	27	07	PAID IN FULL RET. ON ASSESSMENT ROLL
Unknown	40	92	MANNASSE & SCHILLER'S	30	25	25	25	90	1	16			27	06	Unknown	40	JAN 6 1911	27	06	PAID IN FULL RET. ON ASSESSMENT ROLL
Unknown	41	92	MANNASSE & SCHILLER'S	31	25	25	25	90	1	16			27	06	Unknown	41	JAN 6 1911	27	06	PAID IN FULL RET. ON ASSESSMENT ROLL
Unknown	42	92	MANNASSE & SCHILLER'S	32	25	25	25	89	1	16			27	05	Unknown	42	JAN 6 1911	27	05	PAID IN FULL RET. ON ASSESSMENT ROLL
Unknown	43	92	MANNASSE & SCHILLER'S	33	25	25	25	90	1	16			27	06	Unknown	43	JAN 6 1911	27	06	PAID IN FULL RET. ON ASSESSMENT ROLL
Unknown	44	92	MANNASSE & SCHILLER'S	34	25	25	25	90	1	17			27	07	Unknown	44	JAN 6 1911	27	07	PAID IN FULL RET. ON ASSESSMENT ROLL
Unknown	45	92	MANNASSE & SCHILLER'S	35	25	25	25	90	1	16			27	06	Unknown	45	JAN 6 1911	27	06	PAID IN FULL RET. ON ASSESSMENT ROLL
Unknown	46	92	MANNASSE & SCHILLER'S	36	25	25	25	90	1	16			27	06	Unknown	46	JAN 6 1911	27	06	PAID IN FULL RET. ON ASSESSMENT ROLL
Unknown	47	92	MANNASSE & SCHILLER'S	37	25	25	25	90		79			26	69	Unknown	47	JAN 6 1911	26	69	PAID IN FULL RET. ON ASSESSMENT ROLL
Unknown	48	92	MANNASSE & SCHILLER'S	38	25	25	25	89		79			26	68	Unknown	48	JAN 6 1911	26	68	PAID IN FULL RET. ON ASSESSMENT ROLL
Unknown	49	92	MANNASSE & SCHILLER'S	39	25	25	25	90		79			26	69	Unknown	49	JAN 6 1911	26	69	PAID IN FULL CERTIFICATE NO. 1786
Unknown	50	92	MANNASSE & SCHILLER'S	40	25	25	25	90		79			26	69	Unknown	50	JAN 6 1911	26	69	PAID IN FULL CERTIFICATE NO. 1786
Unknown	51	92	MANNASSE & SCHILLER'S	41	25	25	25	90		79			26	69	Unknown	51	JAN 6 1911	26	69	PAID IN FULL CERTIFICATE NO. 1323
Unknown	52	92	MANNASSE & SCHILLER'S	42	25	25	25	90		79			26	69	Unknown	52	JAN 6 1911	26	69	PAID IN FULL CERTIFICATE NO. 2564 Assigned to Chas Z S Townsend March 8 1911
Unknown	53	92	MANNASSE & SCHILLER'S	43	25	25	25	90		79			26	69	Unknown	53	JAN 6 1911	26	69	PAID IN FULL RET. ON ASSESSMENT ROLL
Unknown	54	92	MANNASSE & SCHILLER'S	44	25	25	25	89		79			26	68	Unknown	54	JAN 6 1911	26	68	PAID IN FULL RET. ON ASSESSMENT ROLL
Unknown	55	92	MANNASSE & SCHILLER'S	45	25	25	25	90		79			26	69	Unknown	55	JAN 6 1911	26	69	PAID IN FULL CERTIFICATE NO. 1374
Unknown	56	92	MANNASSE & SCHILLER'S	46	25	25	25	90		79			26	69	Unknown	56	JAN 6 1911	26	69	PAID IN FULL 1374
Unknown	57	92	MANNASSE & SCHILLER'S	47	25	25	25	90		79			26	69						PAID IN FULL RET. ON ASSESSMENT ROLL
Unknown	58	92	MANNASSE & SCHILLER'S	48	25	135	25	90	4	47			30	32						PAID IN FULL RET. ON ASSESSMENT ROLL
Unknown	59	131	MANNASSE & SCHILLER'S	1	25	165	25	90	7	67			33	57	Unknown	59	JAN 6 1911	33	57	PAID IN FULL RET. ON ASSESSMENT ROLL
Unknown	60	131	MANNASSE & SCHILLER'S	2	25	25	25	89	1	16			27	05	Unknown	60	JAN 6 1911	27	05	PAID IN FULL RET. ON ASSESSMENT ROLL
Unknown	61	131	MANNASSE & SCHILLER'S	3	25	25	25	90	1	16			27	06	Unknown	61	JAN 6 1911	27	06	PAID IN FULL RET. ON ASSESSMENT ROLL
Unknown	62	131	MANNASSE & SCHILLER'S	4	25	25	25	90	1	17			27	07	Unknown	62	JAN 6 1911	27	06	PAID IN FULL RET. ON ASSESSMENT ROLL
Unknown	63	131	MANNASSE & SCHILLER'S	5	25	25	25	90	1	16			27	06	Unknown	63	JAN 6 1911	27	06	PAID IN FULL RET. ON ASSESSMENT ROLL
Unknown	64	131	MANNASSE & SCHILLER'S	6	25	25	25	90	1	16			27	06	Unknown	64	JAN 6 1911	27	06	PAID IN FULL RET. ON ASSESSMENT ROLL
Unknown	65	131	MANNASSE & SCHILLER'S	7	25	25	25	90	1	16			27	06	Unknown	65	JAN 6 1911	27	06	PAID IN FULL RET. ON ASSESSMENT ROLL
Unknown	66	131	MANNASSE & SCHILLER'S	8	25	25	25	89	1	16			27	05	Unknown	66	JAN 6 1911	27	05	PAID IN FULL RET. ON ASSESSMENT ROLL
Unknown	67	131	MANNASSE & SCHILLER'S	9	25	25	25	90	1	17			27	07	Unknown	67	JAN 6 1911	27	07	PAID IN FULL CERTIFICATE NO. 2485
Unknown	68	131	MANNASSE & SCHILLER'S	10	25	25	25	90	1	16			27	06	Unknown	68	JAN 6 1911	27	06	PAID IN FULL RET. ON ASSESSMENT
Unknown	69	131	MANNASSE & SCHILLER'S	11	25	25	25	90	1	16			27	06						PAID IN FULL RET. ON ASSESSMENT ROLL

OWNERS	Assessment Number	Block	ASSESSED UPON: Tract or Subdivision	Lot	Front Feet	Feet on Crossing	Frontage Assessment Dollars	Frontage Assessment Cents	Crossings Assessment Dollars	Crossings Assessment Cents	Assessment Dollars	Assessment Cents	Assessment Dollars	Assessment Cents	Total Assessment Dollars	Total Assessment Cents	Demands made upon as Owners	Assessment Numbers	Date of Demand 190	Assessment Due and Unpaid Dollars	Assessment Due and Unpaid Cents	SUBSEQUENT PAYMENT
Unknown	70	131	MANNASSE & SCHILLER'S	12	25	25	25	90	1	16					27	06						PAID IN FULL RET. ON ASSESSMENT
Unknown	71	131	MANNASSE & SCHILLER'S	13	25	25	25	90	1	61					27	51	Unknown	71	JAN 6 1911	27	51	PAID IN FULL CERTIFICATE NO. 7340
Unknown	72	131	MANNASSE & SCHILLER'S	14	25	25	25	89	1	61					27	50	Unknown	72	JAN 6 1911	27	50	PAID IN FULL CERTIFICATE NO. 7340
Unknown	73	131	MANNASSE & SCHILLER'S	SW & SW 104 ft 15	25	25	25	90	1	61					27	51	Unknown	73	JAN 6 1911	27	51	PAID IN FULL RET. ON ASSESSMENT ROLL
Unknown	74	131	MANNASSE & SCHILLER'S	SW 104 ft 16	25	25	25	90	1	62					27	52	Unknown	74	JAN 6 1911	27	52	PAID IN FULL RET. ON ASSESSMENT ROLL
Unknown	75	131	MANNASSE & SCHILLER'S	17	25	25	25	90	1	61					27	51	Unknown	75	JAN 6 1911	27	51	CONCLUSIVELY PRESUMED PAID
Unknown	76	131	MANNASSE & SCHILLER'S	18	25	25	25	90	1	61					27	51	Unknown	76	JAN 6 1911	27	51	CONCLUSIVELY PRESUMED PAID.
Unknown	77	131	MANNASSE & SCHILLER'S	19	25	25	25	90	1	61					27	51	Unknown	77	JAN 6 1911	27	51	CONCLUSIVELY PRESUMED PAID
Unknown	78	131	MANNASSE & SCHILLER'S	20	25	25	25	89	1	62					27	51	Unknown	78	JAN 6 1911	27	51	CONCLUSIVELY PRESUMED PAID
Unknown	79	131	MANNASSE & SCHILLER'S	21	25	25	25	90	1	61					27	51						PAID IN FULL RET. ON ASSESSMENT
Unknown	80	131	MANNASSE & SCHILLER'S	22	25	25	25	90	1	61					27	51						PAID IN FULL RET. ON ASSESSMENT
Unknown	81	131	MANNASSE & SCHILLER'S	23	25	25	25	90	1	61					27	51						PAID IN FULL RET. ON ASSESSMENT
Unknown	82	131	MANNASSE & SCHILLER'S	24	25	165	25	90	10	64					36	54						PAID IN FULL RET. ON ASSESSMENT
Unknown	83	93	MANNASSE & SCHILLER'S	25	25	165	25	90	10	64					36	54	Unknown	83	JAN 6 1911	36	54	PAID IN FULL RET. ON ASSESSMENT ROLL
Unknown	84	93	MANNASSE & SCHILLER'S	26	25	25	25	90	1	62					27	52	Unknown	84	JAN 6 1911	27	52	PAID IN FULL RET. ON ASSESSMENT ROLL
Unknown	85	93	MANNASSE & SCHILLER'S	27	25	25	25	90	1	61					27	51	Unknown	85	JAN 6 1911	27	51	PAID IN FULL RET. ON ASSESSMENT ROLL
Unknown	86	93	MANNASSE & SCHILLER'S	28	25	25	25	90	1	61					27	51	Unknown	86	JAN 6 1911	27	51	PAID IN FULL RET. ON ASSESSMENT ROLL
Unknown	87	93	MANNASSE & SCHILLER'S	29	25	25	25	89	1	61					27	50	Unknown	87	JAN 6 1911	27	50	PAID IN FULL RET. ON ASSESSMENT ROLL
Unknown	88	93	MANNASSE & SCHILLER'S	30	25	25	25	90	1	62					27	52	Unknown	88	JAN 6 1911	27	52	PAID IN FULL RET. ON ASSESSMENT ROLL
Unknown	89	93	MANNASSE & SCHILLER'S	31	25	25	25	90	1	61					27	51						PAID IN FULL RET. ON ASSESSMENT ROLL
Unknown	90	93	MANNASSE & SCHILLER'S	32	25	25	25	90	1	61					27	51						PAID IN FULL RET. ON ASSESSMENT ROLL
Unknown	91	93	MANNASSE & SCHILLER'S	33	25	25	25	90	1	61					27	51						PAID IN FULL RET. ON ASSESSMENT ROLL
Unknown	92	93	MANNASSE & SCHILLER'S	34	25	25	25	90	1	62					27	52						PAID IN FULL RET. ON ASSESSMENT ROLL
Unknown	93	93	MANNASSE & SCHILLER'S	35	25	25	25	90	1	61					27	51	Unknown	93	JAN 6 1911	27	51	CONCLUSIVELY PRESUMED PAID
Unknown	94	93	MANNASSE & SCHILLER'S	36	25	25	25	90	1	61					27	51	Unknown	94	JAN 6 1911	27	51	CONCLUSIVELY PRESUMED PAID
Unknown	95	93	MANNASSE & SCHILLER'S	37	25	25	25	90	1	16					27	06						PAID IN FULL RET. ON ASSESSMENT
Unknown	96	93	MANNASSE & SCHILLER'S	38	25	25	25	89	1	17					27	06						PAID IN FULL RET. ON ASSESSMENT ROLL
Unknown	97	93	MANNASSE & SCHILLER'S	39	25	25	25	90	1	16					27	06	Unknown	97	JAN 6 1911	27	06	PAID IN FULL RET. ON ASSESSMENT ROLL
Unknown	98	93	MANNASSE & SCHILLER'S	40	25	25	25	90	1	16					27	06	Unknown	98	JAN 6 1911	27	06	PAID IN FULL RET. ON ASSESSMENT ROLL
Unknown	99	93	MANNASSE & SCHILLER'S	41	25	25	25	90	1	16					27	06						PAID IN FULL RET. ON ASSESSMENT ROLL
Unknown	100	93	MANNASSE & SCHILLER'S	42	25	25	25	90	1	16					27	06	Unknown	100	JAN 6 1911	27	06	PAID IN FULL RET. ON ASSESSMENT ROLL
Unknown	101	93	MANNASSE & SCHILLER'S	43	25	25	25	90	1	17					27	07	Unknown	101	JAN 6 1911	27	07	PAID IN FULL RET. ON ASSESSMENT ROLL
Unknown	102	93	MANNASSE & SCHILLER'S	44	25	25	25	90	1	16					27	06						PAID IN FULL RET. ON ASSESSMENT ROLL
Unknown	103	93	MANNASSE & SCHILLER'S	45	25	25	25	90	1	16					27	06	Unknown	103	JAN 6 1911			Paid in full 12/4/12 SUPT. OF STREETS.
Unknown	104	93	MANNASSE & SCHILLER'S	46	25	25	25	90	1	16					27	06	Unknown	104	JAN 6 1911			Paid in full SUPT. OF STREETS.
Unknown	105	93	MANNASSE & SCHILLER'S	47	25	25	25	89	1	17					27	06				27	06	PAID IN FULL RET. ON ASSESSMENT
Unknown	106	93	MANNASSE & SCHILLER'S	48	25	165	25	90	7	67					33	57				33	57	PAID IN FULL RET. ON ASSESSMENT
Unknown	107	130	MANNASSE & SCHILLER'S	1	25	165	25	90	10	64					36	54	Unknown	107	JAN 6 1911	36	54	PAID IN FULL RET. ON ASSESSMENT ROLL
Unknown	108	130	MANNASSE & SCHILLER'S	2	25	25	25	90	1	61					27	51	Unknown	108	JAN 6 1911	27	51	PAID IN FULL RET. ON ASSESSMENT ROLL
Unknown	109	130	MANNASSE & SCHILLER'S	3	25	25	25	90	1	62					27	52	Unknown	109	JAN 6 1911	27	52	PAID IN FULL CERTIFICATE NO. 1728
Unknown	110	130	MANNASSE & SCHILLER'S	4	25	25	25	90	1	61					27	51	Unknown	110	JAN 6 1911	27	51	1336 ON CERTIFICATE PAID IN FULL
Unknown	111	130	MANNASSE & SCHILLER'S	5	25	25	25	90	1	61					27	51	Unknown	111	JAN 6 1911	27	51	PAID IN FULL CERTIFICATE NO. 2154
Unknown	112	130	MANNASSE & SCHILLER'S	6	25	25	25	90	1	61					27	51	Unknown	112	JAN 6 1911	27	51	PAID IN FULL RET. ON ASSESSMENT ROLL
Unknown	113	130	MANNASSE & SCHILLER'S	7	25	25	25	90	1	62					27	52	Unknown	113	JAN 6 1911	27	52	PAID IN FULL RET. ON ASSESSMENT ROLL
Unknown	114	130	MANNASSE & SCHILLER'S	8	25	25	25	89	1	61					27	50						PAID IN FULL RET. ON ASSESSMENT
Unknown	115	130	MANNASSE & SCHILLER'S	9	25	25	25	90	1	61					27	51						PAID IN FULL RET. ON ASSESSMENT
Unknown	116	130	MANNASSE & SCHILLER'S	10	25	25	25	90	1	61					27	51	Unknown	116	JAN 6 1911	27	51	PAID IN FULL RET. ON ASSESSMENT ROLL
Unknown	117	130	MANNASSE & SCHILLER'S	11	25	25	25	90	1	62					27	52	Unknown	117	JAN 6 1911	27	52	PAID IN FULL RET. ON ASSESSMENT ROLL
Unknown	118	130	MANNASSE & SCHILLER'S	12	25	25	25	90	1	61					27	51	Unknown	118	JAN 6 1911	27	51	PAID IN FULL RET. ON ASSESSMENT ROLL
Unknown	119	130	MANNASSE & SCHILLER'S	13	25	25	25	90	3	45					29	35	Unknown	119	JAN 6 1911	29	35	PAID IN FULL RET. ON ASSESSMENT ROLL
Unknown	120	130	MANNASSE & SCHILLER'S	14	25	25	25	90	3	46					29	36	Unknown	120	JAN 6 1911	29	36	PAID IN FULL RET. ON ASSESSMENT
Unknown	121	130	MANNASSE & SCHILLER'S	15	25	25	25	90	3	45					29	35	Unknown	121	JAN 6 1911	29	35	PAID IN FULL RET. ON ASSESSMENT ROLL
Unknown	122	130	MANNASSE & SCHILLER'S	16	25	25	25	90	3	46					29	36						PAID IN FULL RET. ON ASSESSMENT
Unknown	123	130	MANNASSE & SCHILLER'S	17	25	25	25	89	3	45					29	34						PAID IN FULL RET. ON ASSESSMENT

OWNERS	Assessment Number	Block	Tract or Subdivision	Lot	Front Feet	Feet on Crossing	Frontage Assessment Dollars	Frontage Assessment Cents	Crossing Assessment Dollars	Crossing Assessment Cents	Assessment Dollars	Assessment Cents	Assessment Dollars	Assessment Cents	Total Assessment Dollars	Total Assessment Cents	Demands made upon as Owners	Assessment Numbers	Date of Demand 190	Assessment Due and Unpaid Dollars	Assessment Due and Unpaid Cents	Subsequent Payments
Unknown	124	130	MANNASSE & SCHILLER'S	18	25	25	25	90	3	46					29	36	Unknown	124	JAN 6 1911	29	36	PAID IN FULL RET. ON ASSESSMENT ROLL
Unknown	125	130	MANNASSE & SCHILLER'S	19	25	25	25	90	3	46					29	36						PAID IN FULL RET. ON ASSESSMENT ROLL
Unknown	126	130	MANNASSE & SCHILLER'S	20	25	25	25	90	3	45					29	35						PAID IN FULL RET. ON ASSESSMENT ROLL
Unknown	127	130	MANNASSE & SCHILLER'S	21	25	25	25	89	3	46					29	35	Unknown	127	JAN 6 1911	29	35	PAID IN FULL RET. ON ASSESSMENT ROLL
Unknown	128	130	MANNASSE & SCHILLER'S	22	25	25	25	90	3	45					29	35	Unknown	128	JAN 6 1911	29	35	PAID IN FULL RET. ON ASSESSMENT ROLL
Unknown	129	130	MANNASSE & SCHILLER'S	23	25	25	25	90	3	46					29	36	Unknown	129	JAN 6 1911	29	36	PAID IN FULL RET. ON ASSESSMENT ROLL
Unknown	130	130	MANNASSE & SCHILLER'S	24	25	165	25	90	22	81					48	71	Unknown	130	JAN 6 1911	48	71	PAID IN FULL RET. ON ASSESSMENT ROLL
Unknown	131	94	MANNASSE & SCHILLER'S	25	25	165	25	90	22	81					48	71						PAID IN FULL RET. ON ASSESSMENT ROLL
Unknown	132	94	MANNASSE & SCHILLER'S	26	25	25	25	89	3	45					29	34						PAID IN FULL RET. ON ASSESSMENT ROLL
Unknown	133	94	MANNASSE & SCHILLER'S	27	25	25	25	90	3	46					29	36						PAID IN FULL RET. ON ASSESSMENT ROLL
Unknown	134	94	MANNASSE & SCHILLER'S	28	25	25	25	90	3	45					29	35	Unknown	134	JAN 6 1911	29	35	PAID IN FULL CERTIFICATE NO. 2145
Unknown	135	94	MANNASSE & SCHILLER'S	29	25	25	25	90	3	46					29	36	Unknown	135	JAN 6 1911	29	36	PAID IN FULL CERTIFICATE NO. 2145
Unknown	136	94	MANNASSE & SCHILLER'S	30	25	25	25	89	3	45					29	34						PAID IN FULL RET. ON ASSESSMENT ROLL
Unknown	137	94	MANNASSE & SCHILLER'S	31	25	25	25	90	3	46					29	36	Unknown	137	JAN 6 1911	29	36	PAID IN FULL RET. ON ASSESSMENT ROLL
Unknown	138	94	MANNASSE & SCHILLER'S	32	25	25	25	90	3	45					29	35	Unknown	138	JAN 6 1911	29	35	PAID IN FULL RET. ON ASSESSMENT ROLL
Unknown	139	94	MANNASSE & SCHILLER'S	33	25	25	25	90	3	46					29	36	Unknown	139	JAN 6 1911	29	36	PAID IN FULL CERTIFICATE NO. 13
Unknown	140	94	MANNASSE & SCHILLER'S	34	25	25	25	90	3	45					29	35	Unknown	140	JAN 6 1911	29	35	PAID IN FULL CERTIFICATE NO. 13
Unknown	141	94	MANNASSE & SCHILLER'S	35	25	25	25	89	3	46					29	35	Unknown	141	JAN 6 1911	29		PAID IN FULL RET. ON ASSESSMENT ROLL
Unknown	142	94	MANNASSE & SCHILLER'S	36	25	25	25	90	3	45					29	35	Unknown	142	JAN 6 1911	29	35	PAID IN FULL RET. ON ASSESSMENT ROLL
Unknown	143	94	MANNASSE & SCHILLER'S	37	25	25	25	90	1	61					27	51	Unknown	143	JAN 6 1911	27		PAID IN FULL RET. ON ASSESSMENT ROLL
Unknown	144	94	MANNASSE & SCHILLER'S	38	25	25	25	90	1	61					27	51	Unknown	144	JAN 6 1911	27		PAID IN FULL RET. ON ASSESSMENT ROLL
Unknown	145	94	MANNASSE & SCHILLER'S	39	25	25	25	89	1	62					27	51	Unknown	145	JAN 6 1911	27	51	PAID IN FULL RET. ON ASSESSMENT ROLL
Unknown	146	94	MANNASSE & SCHILLER'S	40	25	25	25	90	1	61					27	51	Unknown	146	JAN 6 1911	27	51	PAID IN FULL RET. ON ASSESSMENT ROLL
Unknown	147	94	MANNASSE & SCHILLER'S	41	25	25	25	90	1	61					27	51	Unknown	147	JAN 6 1911	27	51	PAID IN FU Ret. on Assessment
Unknown	148	94	MANNASSE & SCHILLER'S	42	25	25	25	90	1	61					27	51	Unknown	148	JAN 6 1911	27	51	PAID IN FU Ret. on Assessmen
Unknown	149	94	MANNASSE & SCHILLER'S	43	25	25	25	90	1	62					27	52	Unknown	149	JAN 6 1911	27	52	PAID IN FULL RET. ON ASSESSMENT ROLL
Unknown	150	94	MANNASSE & SCHILLER'S	44	25	25	25	89	1	61					27	50	Unknown	150	JAN 6 1911	27	50	PAID IN FULL RET. ON ASSESSMENT ROLL
Unknown	151	94	MANNASSE & SCHILLER'S	45	25	25	25	90	1	61					27	51	Unknown	151	cert #3090 issued at request of F.A. Brauch JAN 6 1911	27		PAID IN FULL Ret. on Assessment Roll
Unknown	152	94	MANNASSE & SCHILLER'S	46	25	25	25	90	1	61					27	51	Unknown	152	cert #3090 issued at request of F.A. Brauch JAN 6 1911	27	51	PAID IN FULL Ret. on Assessment Roll
Unknown	153	94	MANNASSE & SCHILLER'S	47	25	25	25	90	1	62					27	52	Unknown	153	JAN 6 1911	27	52	PAID IN FULL RET. ON ASSESSMENT ROLL
Unknown	154	94	MANNASSE & SCHILLER'S	48	25	165	25	89	10	64					36	53	Unknown	154	JAN 6 1911	36	53	PAID IN FULL RET. ON ASSESSMENT ROLL
Unknown	155	129	MANNASSE & SCHILLER'S	1	25	165	25	90	22	81					48	71	Unknown	155	JAN 6 1911	48	71	CONCLUSIVELY PRESUMED PAID
Unknown	156	129	MANNASSE & SCHILLER'S	2	25	25	25	90	3	46					29	36	Unknown	156	JAN 6 1911	29	36	CONCLUSIVELY PRESUMED PAID
Unknown	157	129	MANNASSE & SCHILLER'S	3	25	25	25	90	3	45					29	35	Unknown	157	JAN 6 1911	29	35	CONCLUSIVELY PRESUMED PAID
Unknown	158	129	MANNASSE & SCHILLER'S	4	25	25	25	90	3	46					29	36	Unknown	158	JAN 6 1911	29	36	CONCLUSIVELY PRESUMED PAID
Unknown	159	129	MANNASSE & SCHILLER'S	5	25	25	25	89	3	45					29	34	Unknown	159	JAN 6 1911	29	34	CONCLUSIVELY PRESUMED PAID
Unknown	160	129	MANNASSE & SCHILLER'S	6	25	25	25	90	3	46					29	36	Unknown	160	JAN 6 1911	29	36	CONCLUSIVELY PRESUMED PAID
Unknown	161	129	MANNASSE & SCHILLER'S	7	25	25	25	90	3	45					29	35	Unknown	161	JAN 6 1911	29	35	CONCLUSIVELY PRESUMED PAID
Unknown	162	129	MANNASSE & SCHILLER'S	8	25	25	25	90	3	46					29	36	Unknown	162	JAN 6 1911	29	36	CONCLUSIVELY PRESUMED PAID
Unknown	163	129	MANNASSE & SCHILLER'S	9	25	25	25	89	3	45					29	34	Unknown	163	JAN 6 1911	29	34	CONCLUSIVELY PRESUMED PAID
Unknown	164	129	MANNASSE & SCHILLER'S	10	25	25	25	90	3	46					29	36	Unknown	164	JAN 6 1911	29	36	CONCLUSIVELY PRESUMED PAID
Unknown	165	129	MANNASSE & SCHILLER'S	11	25	25	25	90	3	45					29	35	Unknown	165	JAN 6 1911	29	35	CONCLUSIVELY PRESUMED PAID
Unknown	166	129	MANNASSE & SCHILLER'S	12	25	25	25	90	3	46					29	36	Unknown	166	JAN 6 1911	29	36	CONCLUSIVELY PRESUMED PAID
Unknown	167	129	MANNASSE & SCHILLER'S	13	25		25	90							25	90						PAID IN FULL RET. ON ASSESSMENT ROLL
Unknown	168	129	MANNASSE & SCHILLER'S	14	25		25	89							25	89						PAID IN FULL RET. ON ASSESSMENT ROLL
Unknown	169	129	MANNASSE & SCHILLER'S	15	25		25	90							25	90						PAID IN FULL RET. ON ASSESSMENT ROLL
Unknown	170	129	MANNASSE & SCHILLER'S	16	25		25	90							25	90						PAID IN FULL RET. ON ASSESSMENT ROLL
Unknown	171	129	MANNASSE & SCHILLER'S	17	25		25	90							25	90						PAID IN FULL RET. ON ASSESSMENT ROLL
Unknown	172	129	MANNASSE & SCHILLER'S	18	25		25	89							25	89						PAID IN FULL RET. ON ASSESSMENT ROLL
Unknown	173	129	MANNASSE & SCHILLER'S	19	25		25	90							25	90	Unknown	173	JAN 6 1911	25	90	PAID IN FULL RET. ON ASSESSMENT ROLL
Unknown	174	129	MANNASSE & SCHILLER'S	20	25		25	90							25	90	Unknown	174	JAN 6 1911	25	90	PAID IN FULL CERTIFICATE NO. 1746
Unknown	175	129	MANNASSE & SCHILLER'S	21	25		25	90							25	90	Unknown	175	JAN 6 1911	25	90	PAID IN FULL RET. ON ASSESSMENT ROLL
Unknown	176	129	MANNASSE & SCHILLER'S	22	25		25	90							25	90	Unknown	176	JAN 6 1911	25	90	PAID IN FULL RET. ON ASSESSMENT ROLL
Unknown	177	129	MANNASSE & SCHILLER'S	23	25		25	89							25	89	Unknown	177	JAN 6 1911	25	89	PAID IN FULL RET. ON ASSESSMENT ROLL

(40) (39)

OWNERS	Assessment Number	Block	Tract or Subdivision	Lot	Front Feet	Feet on Crossing	Frontage Assessment Dollars	Frontage Assessment Cents	Crossing Assessment Dollars	Crossing Assessment Cents	Assessment Dollars	Assessment Cents	Assessment Dollars	Assessment Cents	Total Assessment Dollars	Total Assessment Cents	Demands made upon as Owners	Assessment Numbers	Date of Demand	Assessment Due and Unpaid Dollars	Assessment Due and Unpaid Cents	Subsequent Payment
Unknown	178	179	MANNASSE & SCHILLER'S	24	25		25	90							25	90	Unknown	178	JAN 6 1911	25	90	PAID IN FULL RET. ON ASSESSMENT ROLL
Unknown	179	95	MANNASSE & SCHILLER'S	25	25		25	90							25	90	Unknown	179	JAN 6 1911	25	90	PAID IN FULL RET. ON ASSESSMENT ROLL
Unknown	180	95	MANNASSE & SCHILLER'S	26	25		25	90							25	90	Unknown	180	JAN 6 1911	25	90	PAID IN FULL RET. ON ASSESSMENT ROLL
Unknown	181	95	MANNASSE & SCHILLER'S	27	25		25	89							25	89	Unknown	181	JAN 6 1911	25	89	PAID IN FULL RET. ON ASSESSMENT ROLL
Unknown	182	95	MANNASSE & SCHILLER'S	28	25		25	90							25	90	Unknown	182	JAN 6 1911	25	90	PAID IN FULL RET. ON ASSESSMENT ROLL
Unknown	183	95	MANNASSE & SCHILLER'S	29	25		25	90							25	90	Unknown	183	JAN 6 1911	25	90	CONCLUSIVELY PRESUMED PAID
Unknown	184	95	MANNASSE & SCHILLER'S	30	25		25	90							25	90	Unknown	184	JAN 6 1911	25	90	PAID IN FULL RET. ON ASSESSMENT ROLL
Unknown	185	95	MANNASSE & SCHILLER'S	31	25		25	90							25	90						PAID IN FULL RET. ON ASSESSMENT ROLL
Unknown	186	95	MANNASSE & SCHILLER'S	32	25		25	89							25	89						PAID IN FULL RET. ON ASSESSMENT ROLL
Unknown	187	95	MANNASSE & SCHILLER'S	33	25		25	90							25	90						PAID IN FULL RET. ON ASSESSMENT ROLL
Unknown	188	95	MANNASSE & SCHILLER'S	34	25		25	90							25	90	Unknown	188	JAN 6 1911	25	90	PAID IN FULL RET. ON ASSESSMENT ROLL
Unknown	189	95	MANNASSE & SCHILLER'S	S½ 21 ft. 35	12.5		12	95							12	95	Unknown	189	JAN 6 1911	12	95	PAID IN FULL RET. ON ASSESSMENT ROLL
Unknown	190	95	MANNASSE & SCHILLER'S	N½ 21 ft. 36	12.5		12	95							12	95						PAID IN FULL RET. ON ASSESSMENT ROLL
Unknown	191	95	MANNASSE & SCHILLER'S	36	25		25	90							25	90						PAID IN FULL RET. ON ASSESSMENT ROLL
Unknown	192	95	MANNASSE & SCHILLER'S	37	25	25	25	90	3	45					29	35						CONCLUSIVELY PRESUMED PAID SUPT. OF STREETS.
Unknown	193	95	MANNASSE & SCHILLER'S	38	25	25	25	90	3	46					29	36						CONCLUSIVELY PRESUMED PAID SUPT. OF STREETS.
Unknown	194	95	MANNASSE & SCHILLER'S	39	25	25	25	90	3	45					29	35						CONCLUSIVELY PRESUMED PAID SUPT. OF STREETS.
Unknown	195	95	MANNASSE & SCHILLER'S	40	25	25	25	89	3	46					29	35						CONCLUSIVELY PRESUMED PAID SUPT. OF STREETS.
Unknown	196	95	MANNASSE & SCHILLER'S	41	25	25	25	90	3	45					29	35						PAID IN FULL RET. ON ASSESSMENT ROLL
Unknown	197	95	MANNASSE & SCHILLER'S	42	25	25	25	90	3	46					29	36	Unknown	197	JAN 6 1911	29	36	PAID IN FULL RET. ON ASSESSMENT ROLL
Unknown	198	95	MANNASSE & SCHILLER'S	43	25	25	25	90	3	45					29	35	Unknown	198	JAN 6 1911	29	35	PAID IN FULL RET. ON ASSESSMENT ROLL
Unknown	199	95	MANNASSE & SCHILLER'S	44	25	25	25	89	3	46					29	35	Unknown	199	JAN 6 1911	29	35	PAID IN FULL RET. ON ASSESSMENT ROLL
Unknown	200	95	MANNASSE & SCHILLER'S	45	25	25	25	90	3	45					29	35						PAID IN FULL RET. ON ASSESSMENT ROLL
Unknown	201	95	MANNASSE & SCHILLER'S	46	25	25	25	90	3	46					29	36						PAID IN FULL RET. ON ASSESSMENT ROLL
Unknown	202	95	MANNASSE & SCHILLER'S	47	25	25	25	90	3	46					29	36						PAID IN FULL RET. ON ASSESSMENT ROLL
Unknown	203	95	MANNASSE & SCHILLER'S	48	25	165	25	90	22	81					48	71						PAID IN FULL RET. ON ASSESSMENT ROLL
Unknown	204	178	MANNASSE & SCHILLER'S	1	25		25	89							25	89	Unknown	204	JAN 6 1911	25	89	PAID IN FULL CERTIFICATE NO. 1865
Unknown	205	178	MANNASSE & SCHILLER'S	2	25		25	90							25	90	Unknown	205	JAN 6 1911	25	90	PAID IN FULL CERTIFICATE NO. 1865
Unknown	206	178	MANNASSE & SCHILLER'S	3	25		25	90							25	90	Unknown	206	JAN 6 1911	25	90	PAID IN FULL CERTIFICATE NO. 1865
Unknown	207	178	MANNASSE & SCHILLER'S	4	25		25	90							25	90						PAID IN FULL RET. ON ASSESSMENT ROLL
Unknown	208	178	MANNASSE & SCHILLER'S	5	25		25	89							25	89						PAID IN FULL RET. ON ASSESSMENT ROLL
Unknown	209	178	MANNASSE & SCHILLER'S	6	25		25	90							25	90						PAID IN FULL RET. ON ASSESSMENT ROLL
Unknown	210	178	MANNASSE & SCHILLER'S	7	25		25	90							25	90						PAID IN FULL RET. ON ASSESSMENT ROLL
Unknown	211	178	MANNASSE & SCHILLER'S	8	25		25	90							25	90						PAID IN FULL RET. ON ASSESSMENT ROLL
Unknown	212	178	MANNASSE & SCHILLER'S	9	25		25	90							25	90						PAID IN FULL RET. ON ASSESSMENT ROLL
Unknown	213	178	MANNASSE & SCHILLER'S	10	25		25	89							25	89						PAID IN FULL RET. ON ASSESSMENT ROLL
Unknown	214	178	MANNASSE & SCHILLER'S	11	25		25	90							25	90						PAID IN FULL RET. ON ASSESSMENT ROLL
Unknown	215	178	MANNASSE & SCHILLER'S	12	25		25	90							25	90	Unknown	215	JAN 6 1911	25	90	PAID IN FULL RET. ON ASSESSMENT ROLL
Unknown	216	178	MANNASSE & SCHILLER'S	13	25		25	90							25	90	Unknown	216	JAN 6 1911	25	90	PAID IN FULL RET. ON ASSESSMENT ROLL
Unknown	217	178	MANNASSE & SCHILLER'S	14	25		25	89							25	89						PAID IN FULL RET. ON ASSESSMENT ROLL
Unknown	218	178	MANNASSE & SCHILLER'S	15	25		25	90							25	90						Paid for full 12/19/10 SUPT. OF STREETS.
Unknown	219	178	MANNASSE & SCHILLER'S	16	25		25	90							25	90	Unknown	219	JAN 6 1911	25	90	SUPT. OF STREETS
Unknown	220	178	MANNASSE & SCHILLER'S	17	25		25	90							25	90	Unknown	220	JAN 6 1911	25	90	SUPT. OF STREETS
Unknown	221	178	MANNASSE & SCHILLER'S	18	25		25	90							25	90	Unknown	221	JAN 6 1911	25	90	SUPT. OF STREETS
Unknown	222	178	MANNASSE & SCHILLER'S	19	25		25	89							25	89	Unknown	222	JAN 6 1911	25	89	PAID IN FULL RET. ON ASSESSMENT ROLL
Unknown	223	178	MANNASSE & SCHILLER'S	20	25		25	90							25	90						PAID IN FULL CERTIFICATE NO. 1285
Unknown	224	178	SAN DIEGO LAND & TOWN CO'S, and MANNASSE & SCHILLER'S	21	25		25	90							25	90						PAID IN FULL CERTIFICATE NO. 1280
Unknown	225	178	SAN DIEGO LAND & TOWN CO'S, and MANNASSE & SCHILLER'S	22	25		25	90							25	90						PAID IN FULL CERTIFICATE NO. 1280
Unknown	226	178	SAN DIEGO LAND & TOWN CO'S, and MANNASSE & SCHILLER'S	23	25		25	89							25	89	Unknown	226	JAN 6 1917	25	89	PAID IN FULL Ret. on Assessment Roll
Unknown	227	178	SAN DIEGO LAND & TOWN CO'S, and MANNASSE & SCHILLER'S	24	25		25	90							25	90	Unknown	227	JAN 6 1917	25	90	PAID IN FULL Ret. on Assessment Roll
Unknown	228	96	SAN DIEGO LAND & TOWN CO'S, and MANNASSE & SCHILLER'S	25	25		25	90							25	90	Unknown	228	JAN 6 1911	25	90	CONCLUSIVELY PRESUMED PAID
Unknown	229	96	SAN DIEGO LAND & TOWN CO'S, and MANNASSE & SCHILLER'S	26	25		25	90							25	90	Unknown	229	JAN 6 1911	25	90	CONCLUSIVELY PRESUMED PAID
Unknown	230	96	SAN DIEGO LAND & TOWN CO'S, and MANNASSE & SCHILLER'S	27	25		25	90							25	90	Unknown	230	JAN 6 1911	25	90	PAID IN FULL RET. ON ASSESSMENT ROLL
Unknown	231	96	SAN DIEGO LAND & TOWN CO'S, and MANNASSE & SCHILLER'S	28	25		25	89							25	89	Unknown	231	JAN 6 1911	25	89	PAID IN FULL RET. ON ASSESSMENT ROLL

OWNERS	Assessment Number	Block	Tract or Subdivision	Lot	Front Feet	Feet on Crossing	Frontage Assessment Dollars	Frontage Assessment Cents	Crossing Assessment Dollars	Crossing Assessment Cents	Assessment Dollars	Assessment Cents	Assessment Dollars	Assessment Cents	Total Assessment Dollars	Total Assessment Cents	Demands made upon as Owners	Assessment Numbers	Date of Demand 190	Assessment Due and Unpaid Dollars	Assessment Due and Unpaid Cents	Subsequent Payments
Unknown	232	96	SAN DIEGO LAND & TOWN CO'S, and MANNASSE & SCHILLER'S	29	25		25	90							25	90	Unknown					PAID IN FULL RET. ON ASSESSMENT ROLL
Unknown	233	96	SAN DIEGO LAND & TOWN CO'S, and MANNASSE & SCHILLER'S	30	25		25	90							25	90	Unknown					PAID IN FULL RET. ON ASSESSMENT ROLL
Unknown	234	96	MANNASSE & SCHILLER'S	31	25		25	90							25	90	✓	234		25	90	PAID IN FULL RET. ON ASSESSMENT ROLL
Unknown	235	96	MANNASSE & SCHILLER'S	32	25		25	89	✓						25	89	Unknown	235		25	89	PAID IN FULL RET. ON ASSESSMENT ROLL
Unknown	236	96	MANNASSE & SCHILLER'S	33	25		25	90							25	90	Unknown	236		25	90	PAID IN FULL RET. ON ASSESSMENT ROLL
Unknown	237	96	MANNASSE & SCHILLER'S	34	25		25	90							25	90	Unknown	237		25	90	PAID IN FULL RET. ON ASSESSMENT ROLL
Unknown	238	96	MANNASSE & SCHILLER'S	35	25		25	90							25	90	Unknown	238		25	90	PAID IN FULL RET. ON ASSESSMENT ROLL
Unknown	239	96	MANNASSE & SCHILLER'S	36	25		25	90							25	90	Unknown	239		25	90	PAID IN FULL RET. ON ASSESSMENT ROLL
Unknown	240	96	MANNASSE & SCHILLER'S	37	25		25	89	✓						25	89	Unknown	240		25	89	PAID IN FULL RET. ON ASSESSMENT ROLL
Unknown	241	96	MANNASSE & SCHILLER'S	38	25		25	90							25	90	Unknown	241		25	90	PAID IN FULL RET. ON ASSESSMENT ROLL
Unknown	242	96	MANNASSE & SCHILLER'S	39	25		25	90							25	90	Unknown	242		25	90	PAID IN FULL RET. ON ASSESSMENT ROLL
Unknown	243	96	MANNASSE & SCHILLER'S	40	25		25	90							25	90	Unknown	243		25	90	PAID IN FULL RET. ON ASSESSMENT ROLL
Unknown	244	96	MANNASSE & SCHILLER'S	41	25		25	89	✓						25	89	Unknown	244		25	89	PAID IN FULL CERTIFICATE NO. 1370
Unknown	245	96	MANNASSE & SCHILLER'S	42	25		25	90							25	90	Unknown	245		25	90	PAID IN FULL CERTIFICATE NO. 1370
Unknown	246	96	MANNASSE & SCHILLER'S	43	25		25	90							25	90	Unknown	246		25	90	PAID IN FULL RET. ON ASSESSMENT ROLL
Unknown	247	96	MANNASSE & SCHILLER'S	44	25		25	90							25	90	Unknown	247		25	90	PAID IN FULL RET. ON ASSESSMENT ROLL
Unknown	248	96	MANNASSE & SCHILLER'S	45	25		25	90							25	90	Unknown	248		25	90	PAID IN FULL RET. ON ASSESSMENT ROLL
Unknown	249	96	MANNASSE & SCHILLER'S	46	25		25	89	✓						25	89	Unknown	249		25	89	PAID IN FULL RET. ON ASSESSMENT ROLL
Unknown	250	96	MANNASSE & SCHILLER'S	47	25		25	90							25	90	Unknown	250		25	90	PAID IN FULL RET. ON ASSESSMENT ROLL
Unknown	251	96	MANNASSE & SCHILLER'S	48	25		25	90							25	90	Unknown	251		25	90	PAID IN FULL RET. ON ASSESSMENT ROLL
Unknown	252	127	SAN DIEGO LAND & TOWN CO'S,	1	25		25	90							25	90	Unknown	252		25	90	PAID IN FULL Ret. on Assessment Roll
Unknown	253	127	SAN DIEGO LAND & TOWN CO'S,	2	25		25	89	✓						25	89	Unknown	253		25	89	PAID IN FULL Ret. on Assessment Roll
Unknown	254	127	SAN DIEGO LAND & TOWN CO'S,	3	25		25	90							25	90	Unknown	254		25	90	PAID IN FULL RET. ON ASSESSMENT ROLL
Unknown	255	127	SAN DIEGO LAND & TOWN CO'S,	4	25		25	90							25	90	Unknown	255		25	90	PAID IN FULL RET. ON ASSESSMENT ROLL
Unknown	256	127	SAN DIEGO LAND & TOWN CO'S,	5	25		25	90							25	90	Unknown	256		25	90	PAID IN FULL RET. ON ASSESSMENT ROLL
Unknown	257	127	SAN DIEGO LAND & TOWN CO'S,	6	25		25	90							25	90	Unknown	257		25	90	PAID IN FULL RET. ON ASSESSMENT ROLL
Unknown	258	127	SAN DIEGO LAND & TOWN CO'S,	7	25		25	89	✓						25	89	Unknown	258		25	89	PAID IN FULL RET. ON ASSESSMENT ROLL
Unknown	259	127	SAN DIEGO LAND & TOWN CO'S,	8	25		25	90							25	90	Unknown	259		25	90	PAID IN FULL RET. ON ASSESSMENT ROLL
Unknown	260	127	SAN DIEGO LAND & TOWN CO'S,	9	25		25	90							25	90						PAID IN FULL CERTIFICATE NO. 127
Unknown	261	127	SAN DIEGO LAND & TOWN CO'S,	10	25		25	90							25	90						PAID IN FULL CERTIFICATE NO. 127
Unknown	262	127	SAN DIEGO LAND & TOWN CO'S,	11	25		25	89	✓						25	89						PAID IN FULL RET. ON ASSESSMENT ROLL
Unknown	263	127	SAN DIEGO LAND & TOWN CO'S,	12	25		25	90							25	90						PAID IN FULL RET. ON ASSESSMENT ROLL
Unknown	264	127	SAN DIEGO LAND & TOWN CO'S,	13	25		25	90							25	90	Unknown	264		25	90	PAID IN FULL RET. ON ASSESSMENT ROLL
Unknown	265	127	SAN DIEGO LAND & TOWN CO'S,	N½ 14	12.5		12	95							12	95	Unknown	265		12	95	PAID IN FULL RET. ON ASSESSMENT ROLL
Unknown	266	127	SAN DIEGO LAND & TOWN CO'S,	SE½ 14	12.5		12	95							12	95	Unknown	266		12	95	PAID IN FULL Ret. on Assessment Roll
Unknown	267	127	SAN DIEGO LAND & TOWN CO'S,	15	25		25	89	✓						25	89	Unknown	267		25	89	PAID IN FULL Ret. on Assessment Roll
Unknown	268	127	SAN DIEGO LAND & TOWN CO'S,	16	25		25	90							25	90	Unknown	268		25	90	PAID IN FULL RET. ON ASSESSMENT ROLL
Unknown	269	127	SAN DIEGO LAND & TOWN CO'S,	17	25		25	90							25	90	Unknown	269		25	90	PAID IN FULL RET. ON ASSESSMENT ROLL
Unknown	270	127	SAN DIEGO LAND & TOWN CO'S,	W 70 ft 18	25		25	90							25	90	Unknown	270		25	90	PAID IN FULL RET. ON ASSESSMENT ROLL
Unknown	271	127	SAN DIEGO LAND & TOWN CO'S,	19	25		25	89	✓						25	89	Unknown	271		25	89	PAID IN FULL RET. ON ASSESSMENT ROLL
Unknown	272	127	SAN DIEGO LAND & TOWN CO'S,	20	25		25	90							25	90	Unknown	272		25	90	PAID IN FULL RET. ON ASSESSMENT ROLL
Unknown	273	127	SAN DIEGO LAND & TOWN CO'S,	21	25		25	90							25	90						PAID IN FULL RET. ON ASSESSMENT ROLL
Unknown	274	127	SAN DIEGO LAND & TOWN CO'S,	22	25		25	90							25	90						PAID IN FULL RET. ON ASSESSMENT ROLL
Unknown	275	127	SAN DIEGO LAND & TOWN CO'S,	23	25		25	90							25	90	Unknown	275		25	90	PAID IN FULL RET. ON ASSESSMENT ROLL
Unknown	276	127	SAN DIEGO LAND & TOWN CO'S,	24	25		25	89	✓						25	89	Unknown	276		25	89	PAID IN FULL RET. ON ASSESSMENT ROLL
Unknown	277	97	SAN DIEGO LAND & TOWN CO'S,	25	25		25	90							25	90	Unknown	277		25	90	PAID IN FULL Ret. on Assessment Roll
Unknown	278	97	SAN DIEGO LAND & TOWN CO'S,	26	25		25	90							25	90	Unknown	278		25	90	PAID IN FULL Ret. on Assessment Roll
Unknown	279	97	SAN DIEGO LAND & TOWN CO'S,	27	25		25	90							25	90	Unknown	279		25	90	PAID IN FULL RET. ON ASSESSMENT ROLL
Unknown	280	97	SAN DIEGO LAND & TOWN CO'S,	28	25		25	89	✓						25	89	Unknown	280		25	89	PAID IN FULL RET. ON ASSESSMENT ROLL
Unknown	281	97	SAN DIEGO LAND & TOWN CO'S,	29	25		25	90							25	90	Unknown	281		25	90	PAID IN FULL RET. ON ASSESSMENT ROLL
Unknown	282	97	SAN DIEGO LAND & TOWN CO'S,	30	25		25	90							25	90	Unknown	282		25	90	PAID IN FULL RET. ON ASSESSMENT ROLL
Unknown	283	97	SAN DIEGO LAND & TOWN CO'S,	31	25		25	90							25	90	Unknown	283		25	90	PAID IN FULL RET. ON ASSESSMENT ROLL
Unknown	284	97	SAN DIEGO LAND & TOWN CO'S,	32	25		25	90							25	90	Unknown	284		25	90	PAID IN FULL RET. ON ASSESSMENT ROLL
Unknown	285	97	SAN DIEGO LAND & TOWN CO'S,	33	25		25	89	✓						25	89	Unknown	285		25	89	PAID IN FULL RET. ON ASSESSMENT ROLL

Owners	Assessment Number	Block	Tract or Subdivision	Lot	Front Feet	Feet on Crossing	Frontage Assessment Dollars	Frontage Assessment Cents	Crossing Assessment Dollars	Crossing Assessment Cents	Assessment Dollars	Assessment Cents	Assessment Dollars	Assessment Cents	Total Assessment Dollars	Total Assessment Cents	Demands made upon as Owners	Assessment Numbers	Date of Demand	Assessment Due and Unpaid Dollars	Assessment Due and Unpaid Cents	Subsequent Payments
Unknown	286	97	SAN DIEGO LAND & TOWN CO'S.	34	25		25	90							25	90	Unknown	286	JAN 6 1911	25	90	PAID IN FULL RET. ON ASSESSMENT ROLL
Unknown	287	97	SAN DIEGO LAND & TOWN CO'S.	35	25		25	90							25	90	Unknown	287	JAN 6 1911	25	90	PAID IN FULL RET. ON ASSESSMENT ROLL
Unknown	288	97	SAN DIEGO LAND & TOWN CO'S.	36	25		25	90							25	90	Unknown	288	JAN 6 1911	25	90	PAID IN FULL RET. ON ASSESSMENT ROLL
Unknown	289	97	SAN DIEGO LAND & TOWN CO'S.	SW121 ft 37	12.5		12	95							12	95	Unknown	289	JAN 6 1911	12	95	PAID IN FULL RET. ON ASSESSMENT ROLL
Unknown	290	97	SAN DIEGO LAND & TOWN CO'S.	NW121 ft 37	12.5		12	95							12	95	Unknown	290	JAN 6 1911	12	95	PAID IN FULL RET. ON ASSESSMENT ROLL
Unknown	291	97	SAN DIEGO LAND & TOWN CO'S.	38	25		25	90							25	90	Unknown	291	JAN 6 1911	25	90	PAID IN FULL RET. ON ASSESSMENT ROLL
Unknown	292	97	SAN DIEGO LAND & TOWN CO'S.	39	25		25	90							25	90	Unknown	292	JAN 6 1911	25	90	PAID IN FULL RET. ON ASSESSMENT ROLL
Unknown	293	97	SAN DIEGO LAND & TOWN CO'S.	40	25		25	89							25	89	Unknown	293	JAN 6 1911	25	89	PAID IN FULL RET. ON ASSESSMENT ROLL
Unknown	294	97	SAN DIEGO LAND & TOWN CO'S.	41	25		25	90							25	90	Unknown	294	JAN 6 1911	25	90	PAID IN FULL RET. ON ASSESSMENT ROLL
Unknown	295	97	SAN DIEGO LAND & TOWN CO'S.	42	25		25	90							25	90	Unknown	295	JAN 6 1911	25	90	PAID IN FULL RET. ON ASSESSMENT ROLL
Unknown	296	97	SAN DIEGO LAND & TOWN CO'S.	43	25		25	90							25	90						PAID IN FULL RET. ON ASSESSMENT ROLL
Unknown	297	97	SAN DIEGO LAND & TOWN CO'S.	44	25		25	89							25	89						PAID IN FULL RET. ON ASSESSMENT ROLL
Unknown	298	97	SAN DIEGO LAND & TOWN CO'S.	45	25		25	90							25	90	Unknown	298	JAN 6 1911	25	90	PAID IN FULL RET. ON ASSESSMENT ROLL
Unknown	299	97	SAN DIEGO LAND & TOWN CO'S.	46	25		25	90							25	90	Unknown	299	JAN 6 1911	25	90	PAID IN FULL RET. ON ASSESSMENT ROLL
Unknown	300	97	SAN DIEGO LAND & TOWN CO'S.	47	25		25	90							25	90	Unknown	300	JAN 6 1911	25	90	PAID IN FULL RET. ON ASSESSMENT ROLL
Unknown	301	97	SAN DIEGO LAND & TOWN CO'S.	48	25		25	89							25	89	Unknown	301	JAN 6 1911	25	89	PAID IN FULL RET. ON ASSESSMENT ROLL
Unknown	302	126	SAN DIEGO LAND & TOWN CO'S.	1	25		25	90							25	90	Unknown	302	JAN 6 1911	25	90	PAID IN FULL RET. ON ASSESSMENT ROLL
Unknown	303	126	SAN DIEGO LAND & TOWN CO'S.	2	25		25	90							25	90	Unknown	303	JAN 6 1911	25	90	PAID IN FULL RET. ON ASSESSMENT ROLL
Unknown	304	126	SAN DIEGO LAND & TOWN CO'S.	3	25		25	90							25	90	Unknown	304	JAN 6 1911	25	90	PAID IN FULL RET. ON ASSESSMENT ROLL
Unknown	305	126	SAN DIEGO LAND & TOWN CO'S.	4	25		25	90							25	90	Unknown	305	JAN 6 1911	25	90	PAID IN FULL RET. ON ASSESSMENT ROLL
Unknown	306	126	SAN DIEGO LAND & TOWN CO'S.	5	25		25	89							25	89	Unknown	306	JAN 6 1911	25	89	Paid in full SUPT. STREETS
Unknown	307	126	SAN DIEGO LAND & TOWN CO'S.	6	25		25	90							25	90						PAID IN FULL RET. ON ASSESSMENT ROLL
Unknown	308	126	SAN DIEGO LAND & TOWN CO'S.	7	25		25	90							25	90						PAID IN FULL RET. ON ASSESSMENT ROLL
Unknown	309	126	SAN DIEGO LAND & TOWN CO'S.	8	25		25	90							25	90	Unknown	309	JAN 6 1911	25	90	PAID IN FULL RET. ON ASSESSMENT ROLL
Unknown	310	126	SAN DIEGO LAND & TOWN CO'S.	9	25		25	90							25	90	Unknown	310	JAN 6 1911	25	90	PAID IN FULL RET. ON ASSESSMENT ROLL
Unknown	311	126	SAN DIEGO LAND & TOWN CO'S.	10	25		25	90							25	90	Unknown	311	JAN 6 1911	25	90	PAID IN FULL RET. ON ASSESSMENT ROLL
Unknown	312	126	SAN DIEGO LAND & TOWN CO'S.	11	25		25	89							25	89	Unknown	312	JAN 6 1911	25	89	PAID IN FULL RET. ON ASSESSMENT ROLL
Unknown	313	126	SAN DIEGO LAND & TOWN CO'S.	12	25		25	90							25	90	Unknown	313	JAN 6 1911			PAID IN FULL CERTIFICATE NO. 1492
Unknown	314	126	SAN DIEGO LAND & TOWN CO'S.	13	25	25	25	90		61					26	51	Unknown	314	JAN 6 1911	26	51	PAID IN FULL CERTIFICATE NO. 1492
Unknown	315	126	SAN DIEGO LAND & TOWN CO'S.	14	25	25	25	89		61					26	50	Unknown	315	JAN 6 1911	26	50	PAID IN FULL RET. ON ASSESSMENT ROLL
Unknown	316	126	SAN DIEGO LAND & TOWN CO'S.	NW121 ft 15	12.5	12.5	12	95		31					13	26	Unknown	316	JAN 6 1911	13	26	PAID IN FULL RET. ON ASSESSMENT ROLL
Unknown	317	126	SAN DIEGO LAND & TOWN CO'S.	SW121 ft 15	12.5	12.5	12	95		31					13	26	Unknown	317	JAN 6 1911	13	26	PAID IN FULL CERTIFICATE NO. 2544
Unknown	318	126	SAN DIEGO LAND & TOWN CO'S.	16	25	25	25	90		61					26	51	Unknown	318	JAN 6 1911	26	51	PAID IN FULL CERTIFICATE NO. 2544
Unknown	319	126	SAN DIEGO LAND & TOWN CO'S.	17	25	25	25	90		61					26	51	Unknown	319	JAN 6 1911	26	51	PAID IN FULL RET. ON ASSESSMENT ROLL
Unknown	320	126	SAN DIEGO LAND & TOWN CO'S.	NW121 ft 18	12.5	12.5	12	95		31					13	26	Unknown	320	JAN 6 1911	13	26	PAID IN FULL RET. ON ASSESSMENT ROLL
Unknown	321	126	SAN DIEGO LAND & TOWN CO'S.	SE121 ft 18	12.5	12.5	12	95		31					13	26						PAID IN FULL RET. ON ASSESSMENT ROLL
Unknown	322	126	SAN DIEGO LAND & TOWN CO'S.	19	25	25	25	90		61					26	51						PAID IN FULL RET. ON ASSESSMENT ROLL
Unknown	323	126	SAN DIEGO LAND & TOWN CO'S.	20	25	25	25	90		61					26	51	Unknown	323	JAN 6 1911	26	51	PAID IN FULL RET. ON ASSESSMENT ROLL
Unknown	324	126	SAN DIEGO LAND & TOWN CO'S.	21	25	25	25	90		61					26	51	Unknown	324	JAN 6 1911	26	51	PAID IN FULL RET. ON ASSESSMENT ROLL
Unknown	325	126	SAN DIEGO LAND & TOWN CO'S.	22	25	25	25	90		61					26	51	Unknown	325	JAN 6 1911	26	51	PAID IN FULL RET. ON ASSESSMENT ROLL
Unknown	326	126	SAN DIEGO LAND & TOWN CO'S.	23	25	25	25	90		61					26	51	Unknown	326	JAN 6 1911	26	51	PAID IN FULL RET. ON ASSESSMENT ROLL
Unknown	327	126	SAN DIEGO LAND & TOWN CO'S.	24	25	165	25	89		407					29	91	Unknown	327	JAN 6 1911	29	91	PAID IN FULL RET. ON ASSESSMENT ROLL
Unknown	328	98	SAN DIEGO LAND & TOWN CO'S.	25	25	165	25	90		407					29	92	Unknown	328	JAN 6 1911	29	92	PAID IN FULL RET. ON ASSESSMENT ROLL
Unknown	329	98	SAN DIEGO LAND & TOWN CO'S.	26	25	25	25	90		61					26	51	Unknown	329	JAN 6 1911	26	51	PAID IN FULL RET. ON ASSESSMENT ROLL
Unknown	330	98	SAN DIEGO LAND & TOWN CO'S.	27	25	25	25	90		61					26	51	Unknown	330	JAN 6 1911	26	51	PAID IN FULL RET. ON ASSESSMENT ROLL
Unknown	331	98	SAN DIEGO LAND & TOWN CO'S.	28	25	25	25	90		61					26	51	Unknown	331	JAN 6 1911	26	51	PAID IN FULL RET. ON ASSESSMENT ROLL
Unknown	332	98	SAN DIEGO LAND & TOWN CO'S.	29	25	25	25	90		61					26	51	Unknown	332	JAN 6 1911	26	51	PAID IN FULL Ret. on Assessment Roll
Unknown	333	98	SAN DIEGO LAND & TOWN CO'S.	30	25	25	25	89		61					26	50	Unknown	333	JAN 6 1911	26	50	PAID IN FULL Ret. on Assessment Roll
Unknown	334	98	SAN DIEGO LAND & TOWN CO'S.	31	25	25	25	90		61					26	51	Unknown	334	JAN 6 1911	26	51	PAID IN FULL Ret. on Assessment Roll
Unknown	335	98	SAN DIEGO LAND & TOWN CO'S.	32	25	25	25	90		61					26	51	Unknown	335	JAN 6 1911	26	51	PAID IN FULL Ret. on Assessment Roll
Unknown	336	98	SAN DIEGO LAND & TOWN CO'S.	33	25	25	25	90		61					26	51	Unknown	336	JAN 6 1911	26	51	PAID IN FULL Ret. on Assessment Roll
Unknown	337	98	SAN DIEGO LAND & TOWN CO'S.	34	25	25	25	90		61					26	51	Unknown	337	JAN 6 1911	26	51	PAID IN FULL Ret. on Assessment Roll
Unknown	338	98	SAN DIEGO LAND & TOWN CO'S.	35	25	25	25	90		61					26	51	Unknown	338	JAN 6 1911	26	51	PAID IN FULL Ret. on Assessment Roll
Unknown	339	98	SAN DIEGO LAND & TOWN CO'S.	36	25	25	25	89		61					26	50	Unknown	339	JAN 6 1911	26	50	PAID IN FULL Ret. on Assessment Roll

OWNERS	Assessment Number	Block	Tract or Subdivision	Lot	Front Feet	Feet on Crossing	Frontage Assessment Dollars	Frontage Assessment Cents	Crossing Assessment Dollars	Crossing Assessment Cents	Assessment Dollars	Assessment Cents	Assessment Dollars	Assessment Cents	Total Assessment Dollars	Total Assessment Cents	Demands made upon as Owners	Assessment Numbers	Date of Demand 190	Assessment Due and Unpaid Dollars	Assessment Due and Unpaid Cents	Subsequent Payments
Unknown	340	98	SAN DIEGO LAND & TOWN CO'S.	37	25		25	90	✓						25	90	Unknown	340	JAN 6 1911	25	90	Paid in full Supt. of Streets
Unknown	341	98	SAN DIEGO LAND & TOWN CO'S.	38	25		25	90	✓						25	90	Unknown	341	JAN 6 1911	25	90	Paid in full Supt. of Streets
Unknown	342	98	SAN DIEGO LAND & TOWN CO'S.	39	25		25	90	✓						25	90	Unknown	342	JAN 6 1911	25	90	PAID IN FULL RET. ON ASSESSMENT ROLL
Unknown	343	98	SAN DIEGO LAND & TOWN CO'S.	40	25		25	89	✓						25	89	Unknown	343	JAN 6 1911	25	89	PAID IN FULL RET. ON ASSESSMENT ROLL
Unknown	344	98	SAN DIEGO LAND & TOWN CO'S.	41	25		25	90	✓						25	90	Unknown	344	JAN 6 1911	25	90	PAID IN FULL RET. ON ASSESSMENT ROLL
Unknown	345	98	SAN DIEGO LAND & TOWN CO'S.	42	25		25	90	✓						25	90	Unknown	345	JAN 6 1911	25	90	PAID IN FULL RET. ON ASSESSMENT ROLL
Unknown	346	98	SAN DIEGO LAND & TOWN CO'S.	43	25		25	90	✓						25	90	Unknown	346	JAN 6 1911	25	90	PAID IN FUL Ret. on Assessment R
Unknown	347	98	SAN DIEGO LAND & TOWN CO'S.	44	25		25	90	✓						25	90	Unknown	347	JAN 6 1911	25	90	PAID IN FUL Ret. on Assessment
Unknown	348	98	SAN DIEGO LAND & TOWN CO'S.	45	25		25	89	✓						25	89	Unknown	348	JAN 6 1911	25	89	PAID IN FULL RET. ON ASSESSMENT ROLL
Unknown	349	98	SAN DIEGO LAND & TOWN CO'S.	46	25		25	90	✓						25	90	Unknown	349	JAN 6 1911	25	90	PAID IN FULL RET. ON ASSESSMENT ROLL
Unknown	350	98	SAN DIEGO LAND & TOWN CO'S.	47	25		25	90	✓						25	90	Unknown	350	JAN 6 1911	25	90	PAID IN FULL RET. ON ASSESSMENT ROLL
Unknown	351	98	SAN DIEGO LAND & TOWN CO'S.	48	25		25	90							25	90	Unknown	351	JAN 6 1911	25	90	PAID IN FULL RET. ON ASSESSMENT ROLL
Unknown	352	175	SAN DIEGO LAND & TOWN CO'S.	1	25	165	25	89	✓	4 02					29	91	Unknown	352	JAN 6 1911	29	91	PAID IN FULL RET. ON ASSESSMENT ROLL
Unknown	353	175	SAN DIEGO LAND & TOWN CO'S.	2	25	25	25	90	✓	61					26	51	Unknown	353	JAN 6 1911	26	51	PAID IN FULL RET. ON ASSESSMENT ROLL
Unknown	354	175	SAN DIEGO LAND & TOWN CO'S.	3	25	25	25	90	✓	61					26	51	Unknown	354	JAN 6 1911	26	51	CONCLUSIVELY PRESUMED PAID
Unknown	355	175	SAN DIEGO LAND & TOWN CO'S.	4	25	25	25	90	✓	61					26	51	Unknown	355	JAN 6 1911	26	51	CONCLUSIVELY PRESUMED PAID
Unknown	356	175	SAN DIEGO LAND & TOWN CO'S.	5	25	25	25	90	✓	61					26	51						PAID IN FULL RET. ON ASSESSMENT ROLL
Unknown	357	175	SAN DIEGO LAND & TOWN CO'S.	6	25	25	25	89	✓	61					26	50						PAID IN FULL RET. ON ASSESSMENT ROLL
Unknown	358	175	SAN DIEGO LAND & TOWN CO'S.	7	25	25	25	90	✓	61					26	51	Unknown	358	JAN 6 1911	26	51	CONCLUSIVELY PRESUMED PAID
Unknown	359	175	SAN DIEGO LAND & TOWN CO'S.	8	25	25	25	90	✓	06					25	96	Unknown	359	JAN 6 1911	25	96	CONCLUSIVELY PRESUMED PAID
Unknown	360	175	SAN DIEGO LAND & TOWN CO'S.	9	25		25	90							25	90	Unknown	360	JAN 6 1911	25	90	PAID IN FULL CERTIFICATE NO. 2142
Unknown	361	175	SAN DIEGO LAND & TOWN CO'S.	10	25		25	89	✓						25	89	Unknown	361	JAN 6 1911	25	89	PAID IN FULL CERTIFICATE NO. 2142
Unknown	362	175	SAN DIEGO LAND & TOWN CO'S.	11	25		25	90							25	90	Unknown	362	JAN 6 1911	25	90	PAID IN FULL RET. ON ASSESSMENT ROLL
Unknown	363	175	SAN DIEGO LAND & TOWN CO'S.	12	25		25	90							25	90	Unknown	363	JAN 6 1911	25	90	PAID IN FULL RET. ON ASSESSMENT ROLL
Unknown	364	175	SAN DIEGO LAND & TOWN CO'S.	13	55		56	98	✓						56	98	Unknown	364	JAN 6 1911	56	98	CONCLUSIVELY PRESUMED PAID
Unknown	365	99	SAN DIEGO LAND & TOWN CO'S.	32	25		25	90							25	90						PAID IN FULL RET. ON ASSESSMENT ROLL
Unknown	366	99	SAN DIEGO LAND & TOWN CO'S.	33	25		25	90	✓						25	90						PAID IN FULL RET. ON ASSESSMENT ROLL
Unknown	367	99	SAN DIEGO LAND & TOWN CO'S.	34	25		25	90							25	90						PAID IN FULL RET. ON ASSESSMENT ROLL
Unknown	368	99	SAN DIEGO LAND & TOWN CO'S.	35	25		25	90	✓						25	90						PAID IN FULL RET. ON ASSESSMENT ROLL
Unknown	369	99	SAN DIEGO LAND & TOWN CO'S.	36	25		25	89	✓						25	89						PAID IN FULL RET. ON ASSESSMENT ROLL
Unknown	370	99	SAN DIEGO LAND & TOWN CO'S.	37	25		25	90	✓						25	90						PAID IN FULL RET. ON ASSESSMENT ROLL
Unknown	371	99	SAN DIEGO LAND & TOWN CO'S.	38	25		25	90	✓						25	90						PAID IN FULL RET. ON ASSESSMENT ROLL
Unknown	372	99	SAN DIEGO LAND & TOWN CO'S.	39	25		25	90	✓						25	90						PAID IN FULL RET. ON ASSESSMENT ROLL
Unknown	373	99	SAN DIEGO LAND & TOWN CO'S.	40	25	17.5	25	90	✓	30					26	20						PAID IN FULL RET. ON ASSESSMENT ROLL
Unknown	374	99	SAN DIEGO LAND & TOWN CO'S.	41	25	25	25	90	✓	61					26	51						PAID IN FULL RET. ON ASSESSMENT ROLL
Unknown	375	99	SAN DIEGO LAND & TOWN CO'S.	42	25	25	25	90	✓	61					26	51						PAID IN FULL RET. ON ASSESSMENT ROLL
Unknown	376	99	SAN DIEGO LAND & TOWN CO'S.	43	25	25	25	90	✓	61					26	51						PAID IN FULL RET. ON ASSESSMENT ROLL
Unknown	377	99	SAN DIEGO LAND & TOWN CO'S.	44	25	25	25	90	✓	61					26	51						PAID IN FULL RET. ON ASSESSMENT ROLL
Unknown	378	99	SAN DIEGO LAND & TOWN CO'S.	45	25	25	25	89	✓	61					26	50						PAID IN FULL RET. ON ASSESSMENT ROLL
Unknown	379	99	SAN DIEGO LAND & TOWN CO'S.	46	25	25	25	90	✓	61					26	51						PAID IN FULL RET. ON ASSESSMENT ROLL
Unknown	380	99	SAN DIEGO LAND & TOWN CO'S.	47	25	25	25	90	✓	61					26	51						PAID IN FULL RET. ON ASSESSMENT ROLL
Unknown	381	99	SAN DIEGO LAND & TOWN CO'S.	48	25	165	25	90	✓	4 02					29	92						PAID IN FULL RET. ON ASSESSMENT ROLL

$11645.02

DIAGRAM

Exhibiting Newton Avenue ~~Street~~ and its intersecting streets from the west line of 16th Street to the south line of Hortons add ~~Street~~, in the City of San Diego, California, on which work has been done under my official contract as Street Superintendent of said city, with John Engbretsen dated the 14 day of September A. D. 1909, for the Grading of said Newton Avenue ~~Street~~, as is more particularly described in said contract; showing the relative location of each district, lot, portion of lot, or parcel of land assessed, to the work done; numbered in red ink to correspond with the red ink numbers in the assessment; and showing the number of feet fronting, assessed for said work contracted for and performed. Herein "No." is used for the word "number" and "ft." for the word "feet." The marks ′ and ″ mean respectively "feet" and "inches." Figures in black ink next to property line show, each, the length of said line in feet. Other figures in black ink show the numbers of the lots.

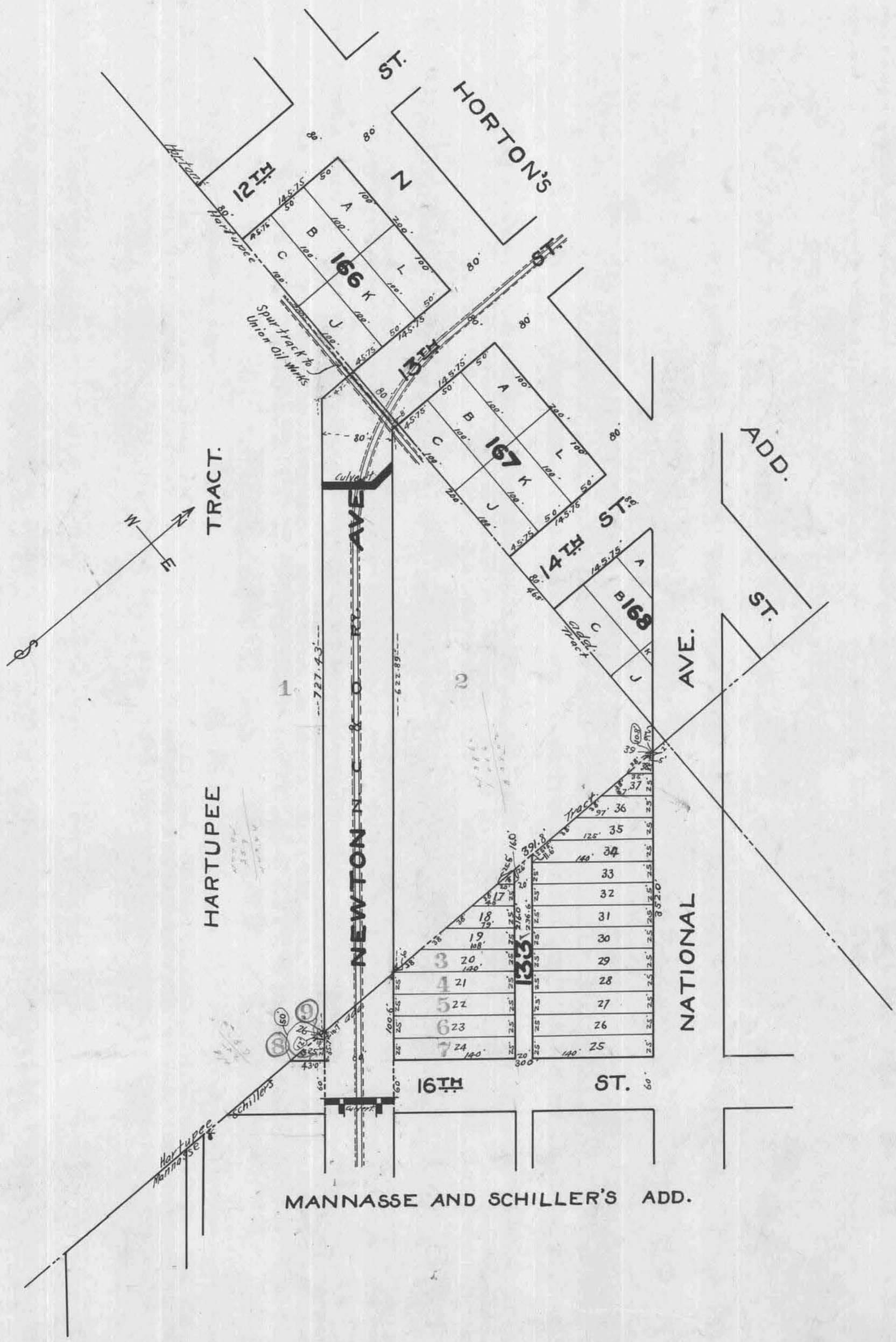

At said City of San Diego, California, this 9th day of Dec A. D. 1910

Frank A Salmons
Superintendent of Streets of the City of San Diego, California

Recorded Dec 9th A. D. 1910

Frank A Salmons
Superintendent of Streets of the City of San Diego, California

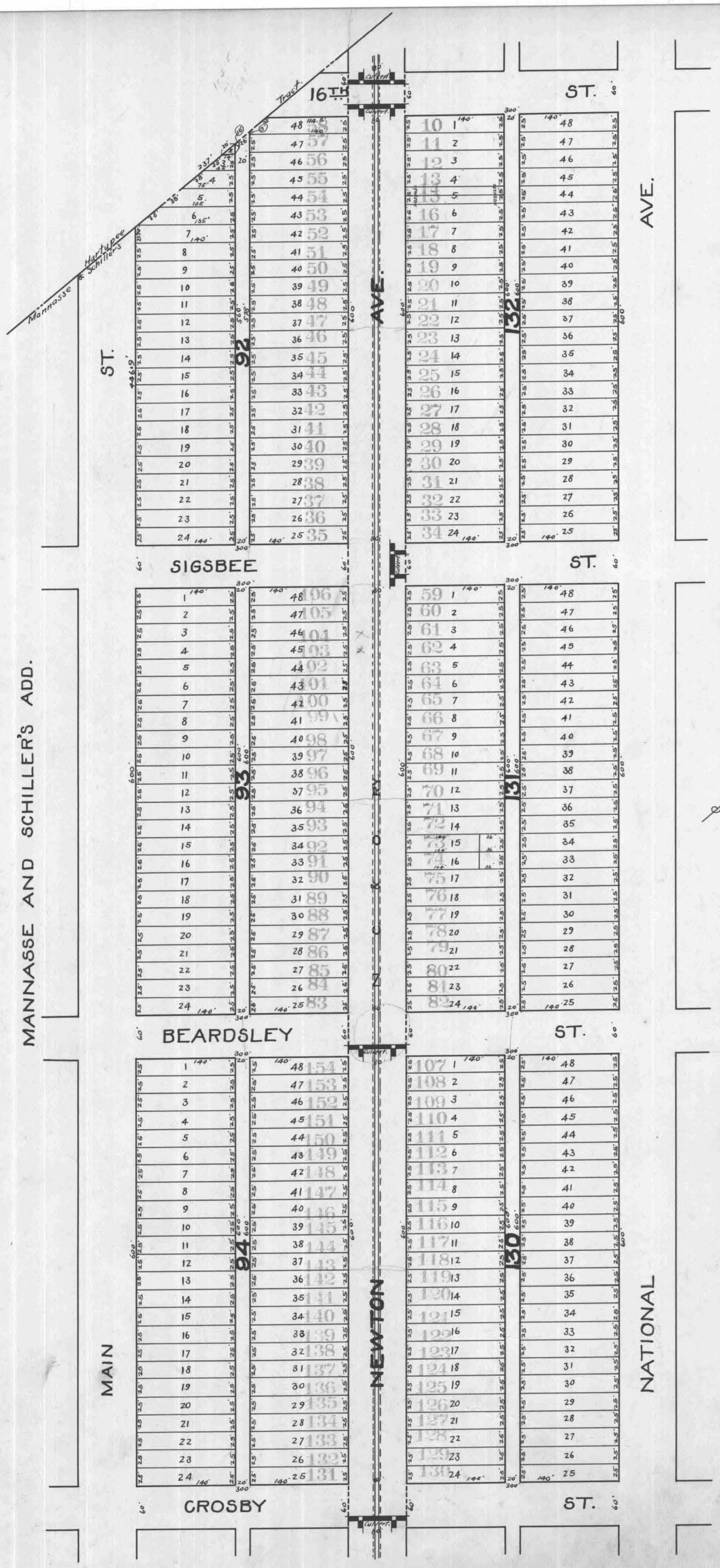
MANNASSE AND SCHILLER'S ADD.
Mannasse & Schiller's Tract
16TH ST.
SIGSBEE ST.
BEARDSLEY ST.
CROSBY ST.
MAIN AVE.
NEWTON AVE.
NATIONAL AVE.
C. & N. W. RY.
92
93
94
132
13
130
Culvert
N
E
S
W

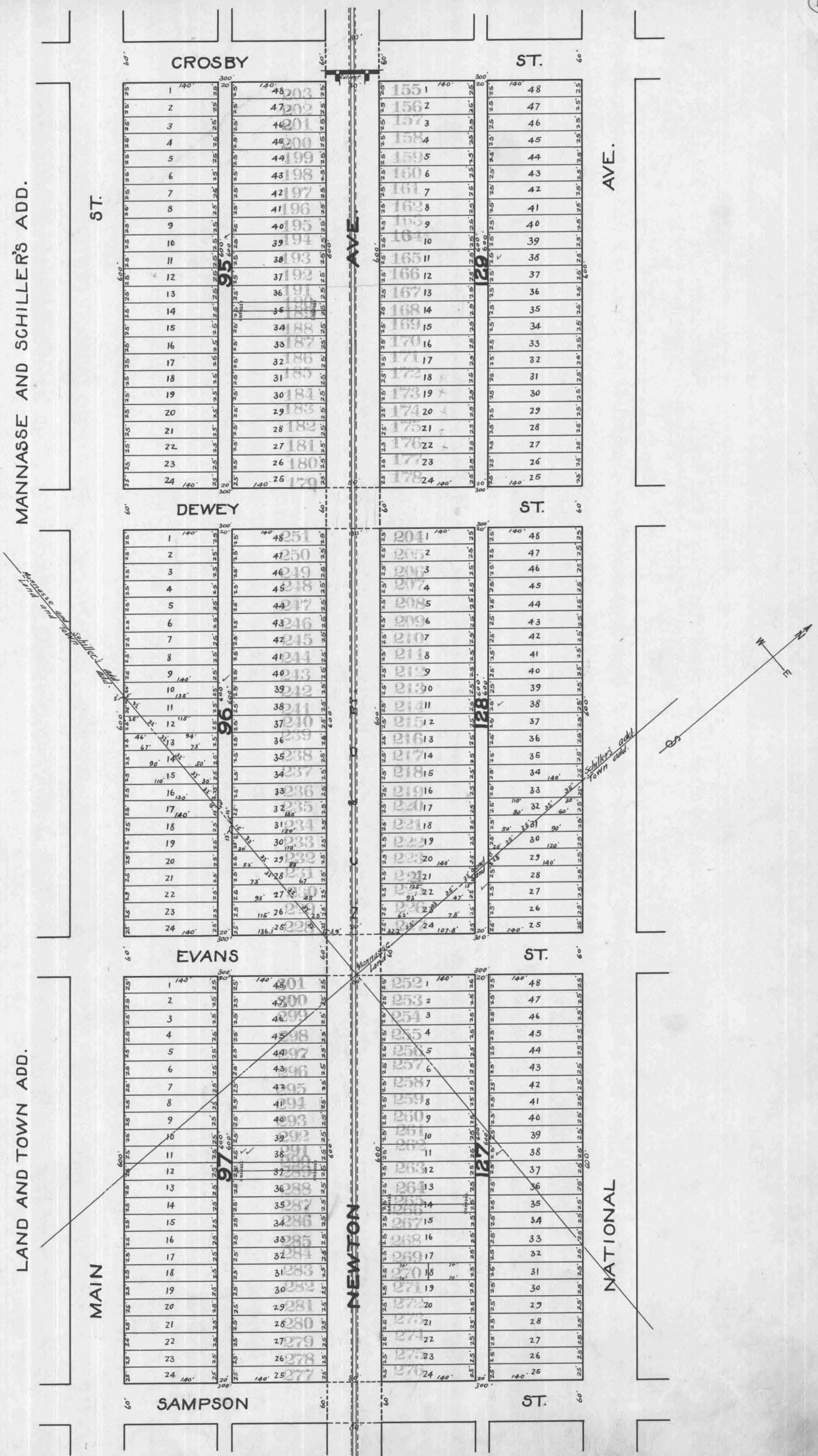
MANNASSE AND SCHILLER'S ADD.
LAND AND TOWN ADD.
MAIN ST.
NATIONAL AVE.
NEWTON AVE.
CROSBY ST.
DEWEY ST.
EVANS ST.
SAMPSON ST.
95
96
97
127
128
129
Mannasse and Schiller's add. Town
Schiller's add. Town add.
Mannasse Land
N
E
W

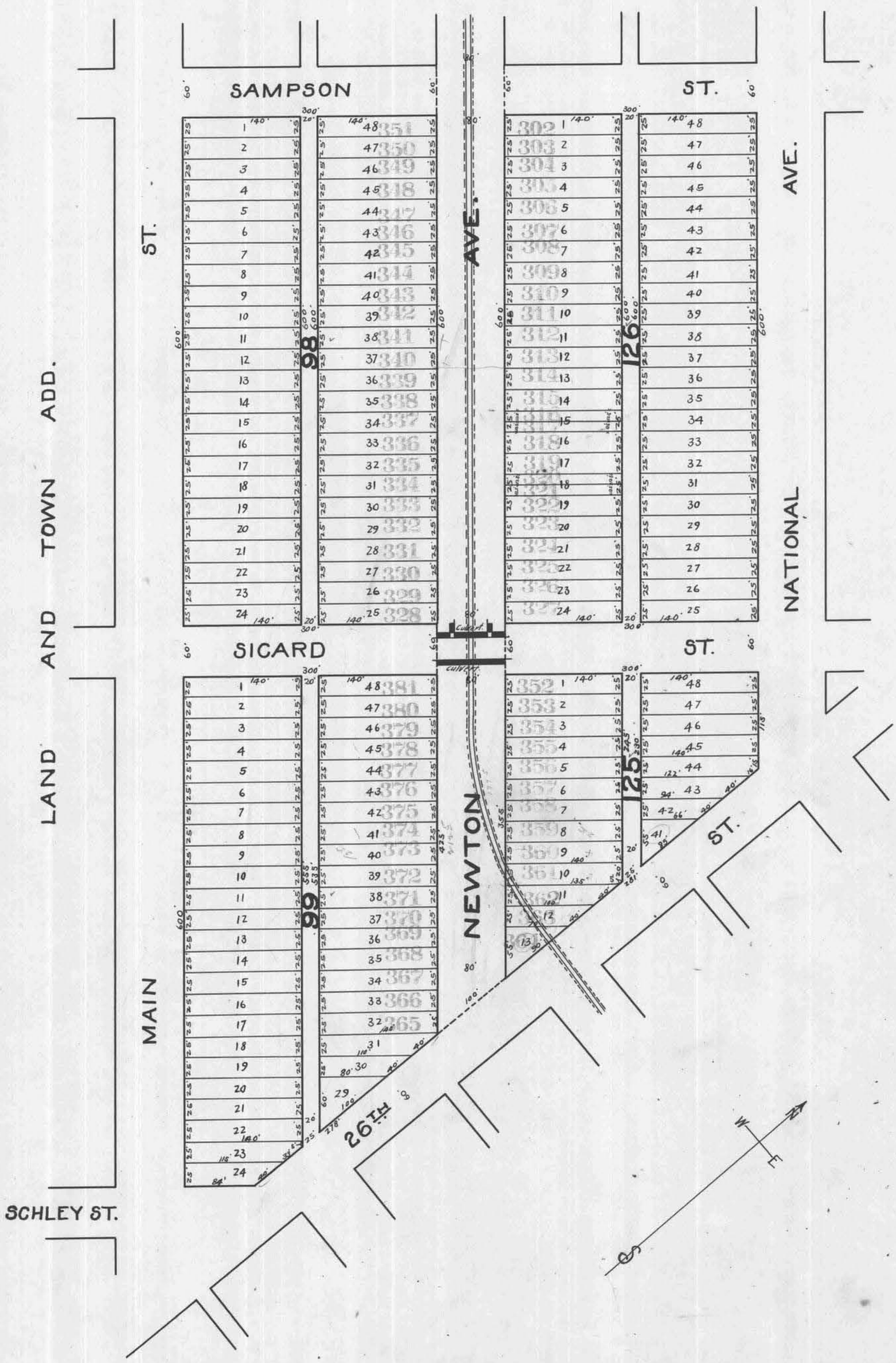
SAMPSON ST.
SICARD ST.
NATIONAL AVE.
NEWTON AVE.
MAIN ST.
26TH ST.
SCHLEY ST.
LAND AND TOWN ADD.
98
99
125
126
Culvert
N
W
E
S

(51)

Done at San Diego, California, Dec 9th 1910

Frank A Salmons
Superintendent of Streets of the City of San Diego, California.

Recorded Dec 9th 1910

Frank A Salmons
Superintendent of Streets of the City of San Diego, California.

I, Frank A. Salmons Superintendent of Streets of the City of San Diego, California, do hereby certify that all charges herein stated are correct, and that the computations and calculations of this Assessment are correct.

Frank A Salmons
Superintendent of Streets of the City of San Diego, California.

Recorded Dec 9th 1910

Frank A Salmons
Superintendent of Streets of the City of San Diego, California.

CERTIFICATE OF THE CITY ENGINEER

I, Edwin M. Capps City Engineer of the City of San Diego, in the County of San Diego, State of California, do hereby certify that the work of Grading Newton Avenue ~~Street~~ from the west line of 26th Street to the south line of Hortons Addition ~~Street~~ was performed in accordance with the surveys and the engineering work done by me and under my direction; and that the quantities thereof were correctly given by me to the Superintendent of Streets, and said work is in accord with the official grade of said street.

Edwin M Capps
City Engineer of the City of San Diego, California.

Dated at San Diego, Calif., Dec 9th 1910

Recorded Dec 9th 1910

Frank A Salmons
Superintendent of Streets of the City of San Diego, California.

CONTRACTOR'S RETURN CONTINUED.

(Affiant's name.)

John Engebretsen

Subscribed and sworn to this 6th day of January A. D. 1911, before me,

[SEAL] George W Bowler
Notary Public.

Filed this 6th day of January A. D. 1911

Frank A Salmons
Street Superintendent of the City of San Diego.

Recorded January 7th A. D. 1911

Frank A Salmons
Street Superintendent of the City of San Diego.

WARRANT

By Virtue Hereof, I, Frank A Salmons Street Superintendent of the City of San Diego, County of San Diego, and State of California, by virtue of the authority vested in me as said Street Superintendent, do authorize and empower John Engebretsen, his agents or assigns, to demand and receive the several assessments upon the assessment and diagram hereto attached, and this shall be his warrant for the same.

San Diego, Dec 9th A. D. 1910

Frank A Salmons
Street Superintendent of City of San Diego.

Countersigned by Grant Conrad
Mayor of City of San Diego.

Recorded Dec 9th A. D. 1910

Frank A Salmons
Street Superintendent of City of San Diego.

CERTIFICATE OF RECORD

I hereby complete and sign the foregoing record from page _____ to page _____ both inclusive, of the Assessment, Diagram, Warrant, Certificate of the City Engineer, Contractor's Return and also in the Book of "Contracts and Bonds," the recorded Contract and Bond, each numbered _____ all for the work therein described upon _____ Street, from the _____ line of _____ Street to the _____ line of _____ Street.

Office of the Street Superintendent, San Diego, California, this _____ day of _____ A. D. 191___

_____
Street Superintendent, City of San Diego.

ASSESSMENT NUMBER 9

In the Matter of Grading Sicard Street from the northeast line of Kearney Avenue to the west line of 28th Street

Pursuant to Statute, I, Frank H Lawrence as Street Superintendent of the City of San Diego, in the County of San Diego and State of California, do hereby assess and apportion, as shown hereinafter and in the diagram attached hereto, upon certain lots, portions of lots, and parcels of land ~~in that Assessment District described in Resolution of Intention No. ..., adopted ... 190..~~ fronting on Sicard Street in said City, from the northeast line of Kearney Ave. to the west line of 28th Street and on streets intersecting between said lines ~~and approved by the Mayor of said City on ... 190.. and on file in the office of the Clerk of said City, the exterior boundaries of which said district are also shown on the diagram hereto attached, referred to and made a part hereof~~, the sum of Eight Hundred & Four & 27/100 Dollars ($ 804.27), to be paid to M D Goodbody his agents or assigns, to cover the sum due (including incidental expenses) for the work of Grading Sicard St between said lines ~~Street from the line of Street to the line of Street in said City~~, as said work is more particularly specified in my official contract therefor with said M D Goodbody dated the 10th day of September A. D. 190..

All of said work has been performed and materials furnished, complying with the specifications and under my direction, and to my satisfaction and acceptance. And because the names of the owners of said assessed property are unknown to me, I herewith write the word "Unknown" opposite the number of the lot and the amount assessed thereon, and the number of each lot, portion of lot, or parcel of land assessed.

TOTAL COST OF THE WORK IS $ 804.27, AS FOLLOWS:

897.3 Cu. yds Cut @ 44¢	$ 15.89
1322.1 Cu yds Fill @ 42¢	$ 555.28
	$
	$
	$
	$
Contract Cost	$ 591.17

INCIDENTAL EXPENSES:

City Engineer's Official Fees	$ 165.00
Printing and Advertising	$ 28.10
Special ... Superintendent's compensation @ $ ... per day	$ 20.00
Incidental Expenses	$ 213.10
Contract Cost	$ 591.17
Total Cost	$ 804.27

DIVIDED AS FOLLOWS

DESCRIPTION	Cu yds Cut @ 44¢ per Cu yd	Cu yd Fill @ 42¢ per Cu yd	Cost of Cut	Cost of Fill			Incidental Expenses		Total Assessment		Number of Square Feet Assessed	Number of feet in frontage	Rate per Square Foot Assessed	
			Dollars	Cents	Dollars	Cents	Dollars	Cents	Dollars	Cents			Dollars	Cents
Frontage	818 6	1209 4	32	74	507	95			194	90	735	59	2115.06			34778
Crossings																
Alley Bet 191 Sicard	17	65		07	2	73			1	01	3	81		20		1905
of Sicard	16	48		07	2	01				75	2	83		600		004716
Alley Bet Kearney & Julian		804			33	77			12	17	45	94		1277		03597
Alley Bet Kearney & Harrison	73 2		2	93					1	06	3	99		960.35		00415
Alley Bet 274 Sicard	11	125		04	5	27			1	91	7	20		20		036
of Sicard	11	85		04	3	57			1	30	4	91		600		005183
	897 3	1322 1	35 89		555	28			213	10	804	27				

FOR VALUE RECEIVED, the undersigned M. D. Goodbody of the City of San Diego, assignor hereby assigns, sells and sets over to [illegible], a corporation, of the City of Los Angeles, California, all right, title and interest in and to the assessment, diagram and warrant for the improvement of Sicard St in the City of San Diego, State of California, (Resolution # [illegible]) made by the Street Superintendent of said City, by the Street Superintendent of said City, to collect the sum and for each lot's, part's, portion's and parcel's share thereof, as shown on said assessment, diagram and warrant, as soon as same are issued. Date, as soon as same are issued.

DOCUMENT NO. 1010
SAN DIEGO, CALIFORNIA

(53)

MARGIN

CONTRACTOR'S RETURN

STATE OF CALIFORNIA,
COUNTY OF SAN DIEGO,
CITY OF SAN DIEGO. } ss.

Chas K Vorhees being duly sworn, says that he is the agent of the contractor named in annexed Assessment, Diagram and Warrant; that said assessment for the total cost of certain street work upon Sicard Street between Kearney & 28th St in said city, as more fully described therein and in the contract for said work with said M D Goodbody made by the Superintendent of Streets in said city, dated the 10th day of Sept A. D. 190.., levied as therein described upon certain lots, portions of lots, or parcels of land, and the unknown owners thereof for the sum of Eight Hundred four & 27/100 Dollars ($ 804.27) payable to M D Goodbody agents or assigns, was made, recorded and delivered by said Superintendent on the 9th day of December A. D. 190.., to affiant in behalf of said contractor; that there were attached to the same and delivered to the same in the same behalf, at the same time, by said Superintendent, his Diagram thereto attached, and a warrant in favor of M D Goodbody for collecting said assessment, upon which warrant this return is endorsed; that in the case of all assessments therein described, but not included in the following table, affiant has, since the date last aforesaid, in the manner hereinafter described and in behalf of said contractor, made demand upon and received full payment from the owners of each and all such assessed lots and lands; and that besides all personal demands, affiant did, whenever the name of the owner of the lot is stated as "unknown" on the assessment, on the 11th day of December A. D. 190.., within thirty days from the date of said warrant, and between the hours of 9 A. M. and 4 P. M., in behalf of said contractor, enter upon each of the corresponding lots, portions of lots and parcels of land assessed, and with said certificate, assessment, diagram and warrant, and in a loud, audible voice, publicly make demands for the payment of each of said assessments from the unknown owners thereof, upon each lot, portion of lot, or parcel of land, for each of its own assessments as specified in said assessment; and that whenever he found a building, tenant or occupant upon any of said premises, besides the public demand as aforesaid, he, at the same time, in the same behalf, presenting and exhibiting said certificate, assessment, diagram and warrant, in each instance, demanded from each tenant, or occupant, for the unknown owners, separately, the payment of each of said assessments upon said premises; and in the following table he states the name of such demandee, as "tenant," or "occupant," with the word "unknown;" but that, notwithstanding said demands, the following totals of said assessed sums, each separately demanded, and also the total, remain unpaid, to-wit:

OWNERS	Assessment Number	Block	Tract or Subdivision	Lot	Front Feet	Feet of Crossing	Frontage Assessment Dollars	Frontage Assessment Cents	Crossing Assessment Dollars	Crossing Assessment Cents	Intermediate Assessment Dollars	Intermediate Assessment Cents	Opposite Termination Assessment Dollars	Opposite Termination Assessment Cents	Total Assessment Dollars	Total Assessment Cents	Demands made upon as Owners	Assessment Numbers	Date of Demand 190..	Assessment Due and Unpaid Dollars	Assessment Due and Unpaid Cents	Subsequent Payments
Unknown	1	273	SAN DIEGO LAND & TOWN CO'S.	1	187.2	20	63	37			7	20			70	57			SUPT. OF STREETS			PAID IN FULL CERTIFICATE NO. 1328
Unknown	2	274	SAN DIEGO LAND & TOWN CO'S.	13		25								20		20						PAID IN FULL CERTIFICATE NO. 1257
Unknown	3	274	SAN DIEGO LAND & TOWN CO'S.	14		25								21		21			SUPT. OF STREETS.			PAID IN FULL CERTIFICATE NO. 1257
Unknown	4	274	SAN DIEGO LAND & TOWN CO'S.	15		25								20		20			4/21/11 SUPT. OF STREETS			CONCLUSIVELY PRESUMED PAID
Unknown	5	274	SAN DIEGO LAND & TOWN CO'S.	16		25								21		21			4/21/11 SUPT. OF STREETS			CONCLUSIVELY PRESUMED PAID
Unknown	6	274	SAN DIEGO LAND & TOWN CO'S.	17		25								20		20						PAID IN FULL RET. ON ASSESSMENT ROLL.
Unknown	7	274	SAN DIEGO LAND & TOWN CO'S.	18		25								21		21						PAID IN FULL RET. ON ASSESSMENT ROLL.
Unknown	8	274	SAN DIEGO LAND & TOWN CO'S.	19		25								20		20						PAID IN FULL CERTIFICATE NO. 1341
Unknown	9	274	SAN DIEGO LAND & TOWN CO'S.	20		25								21		21						PAID IN FULL CERTIFICATE NO. 1341
Unknown	10	274	SAN DIEGO LAND & TOWN CO'S.	21		25								20		20						PAID IN FULL RET. ON ASSESSMENT ROLL.
Unknown	11	274	SAN DIEGO LAND & TOWN CO'S.	22		25								21		21						PAID IN FULL RET. ON ASSESSMENT ROLL.
Unknown	12	274	SAN DIEGO LAND & TOWN CO'S.	23		25								20		20						PAID IN FULL RET. ON ASSESSMENT ROLL.
Unknown	13	274	SAN DIEGO LAND & TOWN CO'S.	24	140	25	48	69						21	48	90						PAID IN FULL RET. ON ASSESSMENT ROLL.
Unknown	14	274	SAN DIEGO LAND & TOWN CO'S.	25	92.86	25	32	29						20	32	49						PAID IN FULL RET. ON ASSESSMENT ROLL.
Unknown	15	274	SAN DIEGO LAND & TOWN CO'S.	26		25								21		21						PAID IN FULL RET. ON ASSESSMENT ROLL.

Sicard

(53)

ASSESSMENT NUMBER 9

In the Matter of Grading Sicard Street from the northeast line of Kearney Avenue to the west line of 28th Street

Pursuant to Statute, I, Frank H Salmons as Street Superintendent of the City of San Diego, in the County of San Diego and State of California, do hereby assess and apportion, as shown hereinafter and in the diagram attached hereto, upon certain lots, portions of lots, and parcels of land ~~in that Assessment District described in Resolution of Intention No. ..., adopted ... 190..., and approved by the Mayor of said City on ... 190... and on file in the office of the Clerk of said City, the exterior boundaries of which said district are also shown on the diagram hereto attached~~ fronting on Sicard Street in said City from the northeast line of Kearney Ave. to the west line of 28th Street and on streets intersecting between said lines ~~referred to and made a part hereof~~, the sum of Eight Hundred & Four & 27/100 Dollars ($ 804.27), to be paid to M D Goodbody his agents or assigns, to cover the sum due (including incidental expenses) for the work of Grading Sicard between said lines ~~Street from the ... line of ... Street to the ... line of ... Street in said City~~, as said work is more particularly specified in my official contract therefor with said M D Goodbody dated the 10th day of September A. D. 190 10.

All of said work has been performed and materials furnished, complying with the specifications and under my direction, and to my satisfaction and acceptance. And because the names of the owners of said assessed property are unknown to me, I herewith write the word "Unknown" opposite the number of the lot and the amount assessed thereon, and the number of each lot, portion of lot, or parcel of land assessed.

TOTAL COST OF THE WORK IS $ 804.27, AS FOLLOWS:

89.3 Cu. yds Cut @ 44¢	$ 39.29
1322.1 Cu yds Fill @ 42¢	$ 555.28
	$
	$
	$
	$
	$
Contract Cost	$ 591.17

INCIDENTAL EXPENSES:

City Engineer's Official Fees	$ 165.00
Printing and Advertising	$ 28.10
Special ... Superintendent's compensation @ $ ... per day	$ 20.00
Incidental Expenses	$ 213.10
Contract Cost	$ 591.17
Total Cost	$ 804.27

DIVIDED AS FOLLOWS

DESCRIPTION	Cu yds Cut @ 44¢ per Cu yd	Cu yd Fill @ 42¢ per Cu yd	Cost of Cut (Dollars)	Cost of Cut (Cents)	Cost of Fill (Dollars)	Cost of Fill (Cents)			Incidental Expenses (Dollars)	Incidental Expenses (Cents)	Total Assessment (Dollars)	Total Assessment (Cents)	Number of ~~Square~~ Feet Assessed	Number of feet on frontage	Rate per ~~Square~~ Foot Assessed (Dollars)	Rate per ~~Square~~ Foot Assessed (Cents)
Frontage	818 6	1209 4	32	74	507	95			194	90	735	59	2115 06			34778
Crossings																
Alley Bet 191 Front	1 7	6 5		07	2	73			1	01	3	81		20		1905
of Front	1 6	4 8		07	2	01				75	2	83		600		004716
Alley Bet ...ing & Julian		8 0 4			33	77			12	17	45	94		1277		03597
Alley Bet ...ing & Harrison	73 2		2	93					1	06	3	99		960 35		00415
Alley Bet 274 Front	1 1	12 5		04	5	27			1	91	7	20		20		036
of Front	1 1	8 5		04	3	57			1	30	4	91		600		005183

FOR VALUE RECEIVED, the undersigned M. D. Goodbody of the City of San Diego, California, hereby assign, sell and set over to THE EMPIRE SECURITIES COMPANY, a corporation, of the City of Los Angeles, California, all right, title and interest in and to the assessment, diagram and warraht for the improvement of Sicard St in the City of San Diego, State of California, (~~Resolution~~ assessment # 9) made Dec 9" 1910, by the Street Superintendent of said City of San Diego, California, together with all moneys due or to become due, and hereby give to said THE EMPIRE SECURITIES COMPANY the right, power and authority to collect and sue for each, every and all of said assessments.

San Diego, California,
December 17" 1910.

M D Goodbody

MARGIN

CONTRACTOR'S RETURN

STATE OF CALIFORNIA, COUNTY OF SAN DIEGO, CITY OF SAN DIEGO. } ss.

Chas K Vorhees being duly sworn, says that he is the agent of the contractor named in annexed Assessment, Diagram and Warrant; that said assessment for the total cost of certain street work upon Sicard Street between Kearney & 28th St in said city, as more fully described therein and in the contract for said work with said M D Goodbody made by the Superintendent of Streets in said city, dated the 10th day of Sept A. D. 190..., levied as therein described upon certain lots, portions of lots, or parcels of land, and the unknown owners thereof for the sum of Eight Hundred four & 27/100 Dollars ($ 804 27/100) payable to M D Goodbody agents or assigns, was made, recorded and delivered by said Superintendent on the 9th day of December A. D. 190..., to affiant in behalf of said contractor; that there were attached to the same and delivered to the same in the same behalf, at the same time, by said Superintendent, his Diagram thereto attached, and a warrant in favor of M D Goodbody for collecting said assessment, upon which warrant this return is endorsed; that in the case of all assessments therein described, but not included in the following table, affiant has, since the date last aforesaid, in the manner hereinafter described and in behalf of said contractor, made demand upon and received full payment from the owners of each and all such assessed lots and lands; and that besides all personal demands, affiant did, whenever the name of the owner of the lot is stated as "unknown" on the assessment, on the 11th day of December A. D. 190 10, within thirty days from the date of said warrant, and between the hours of 9 A. M. and 4 P. M., in behalf of said contractor, enter upon each of the corresponding lots, portions of lots and parcels of land assessed, and with said certificate, assessment, diagram and warrant, and in a loud, audible voice, publicly make demands for the payment of each of said assessments from the unknown owners thereof, upon each lot, portion of lot, or parcel of land, for each of its own assessments as specified in said assessment; and that whenever he found a building, tenant or occupant upon any of said premises, besides the public demand as aforesaid, he, at the same time, in the same behalf, presenting and exhibiting said certificate, assessment, diagram and warrant, in each instance, demanded from each tenant, or occupant, for the unknown owners, separately, the payment of each of said assessments upon said premises; and in the following table he states the name of such demandee, as "tenant," or "occupant," with the word "unknown;" but that, notwithstanding said demands, the following totals of said assessed sums, each separately demanded, and also the total, remain unpaid, to-wit:

| OWNERS | | | | | | | | | | | | | | | |

(54)

OWNERS	Assessment Number	Block	Tract or Subdivision	Lot	Front Feet	Feet on Crossing	Frontage Assessment Dollars	Frontage Assessment Cents	Crossing Assessment Dollars	Crossing Assessment Cents	Termination Assessment Dollars	Termination Assessment Cents	Opposite Termination Assessment Dollars	Opposite Termination Assessment Cents	Total Assessment Dollars	Total Assessment Cents	Demands made upon as Owners	Assessment Numbers	Date of Demand 190	Assessment Due and Unpaid Dollars	Assessment Due and Unpaid Cents	Subsequent Payments
Unknown	16	274	SAN DIEGO LAND & TOWN CO'S.	27		25								20		20						PAID IN FULL RET. ON ASSESSMENT ROLL
Unknown	17	274	SAN DIEGO LAND & TOWN CO'S.	28		25								21		21						PAID IN FULL RET. ON ASSESSMENT RO
Unknown	18	274	SAN DIEGO LAND & TOWN CO'S.	29		25								20		20						PAID IN FULL RET. ON ASSESSMENT ROLL
Unknown	19	274	SAN DIEGO LAND & TOWN CO'S.	30		25								21		21			SUPT. OF STREETS.			PAID IN FULL CERTIFICATE NO. 1257
Unknown	20	274	SAN DIEGO LAND & TOWN CO'S.	31		25								20		20			SUPT. OF STREETS.			PAID IN FULL CERTIFICATE NO. 1259
Unknown	21	274	SAN DIEGO LAND & TOWN CO'S.	32		25								21		21						PAID IN FULL RET. ON ASSESSMENT ROLL
Unknown	22	274	SAN DIEGO LAND & TOWN CO'S.	33		25								20		20						PAID IN FULL RET. ON ASSESSMENT ROLL
Unknown	23	274	SAN DIEGO LAND & TOWN CO'S.	34		25								21		21						PAID IN FULL CERTIFICATE NO. 1246
Unknown	24	274	SAN DIEGO LAND & TOWN CO'S.	35		25								20		20						PAID IN FULL CERTIFICATE NO. 1246
Unknown	25	274	SAN DIEGO LAND & TOWN CO'S.	36		25								20		20						PAID IN FULL CERTIFICATE NO. 2417
Unknown	26	242	SAN DIEGO LAND & TOWN CO'S.	13		25				11						11						PAID IN FULL RET. ON ASSESSMENT ROLL
Unknown	27	242	SAN DIEGO LAND & TOWN CO'S.	14		25				10						10						PAID IN FULL RET. ON ASSESSMENT ROLL
Unknown	28	242	SAN DIEGO LAND & TOWN CO'S.	15		25				11						11	✓					PAID IN FULL CERTIFICATE NO. 1284
Unknown	29	242	SAN DIEGO LAND & TOWN CO'S.	16		25				10						10	✓					PAID IN FULL CERTIFICATE NO. 1284
Unknown	30	242	SAN DIEGO LAND & TOWN CO'S.	17		25				10						10						PAID IN FULL Supt Streets #1429
Unknown	31	242	SAN DIEGO LAND & TOWN CO'S.	18		25				11						11	✓					PAID IN FULL CERTIFICATE NO. 1283
Unknown	32	242	SAN DIEGO LAND & TOWN CO'S.	19		25				10						10	✓					PAID IN FULL CERTIFICATE NO. 125
Unknown	33	242	SAN DIEGO LAND & TOWN CO'S.	20		25				10						10						PAID IN FULL CERTIFICATE NO. 1353
Unknown	34	242	SAN DIEGO LAND & TOWN CO'S.	21		25				11						11						PAID IN FULL RET. ON ASSESSMENT ROLL
Unknown	35	242	SAN DIEGO LAND & TOWN CO'S.	22		25				10						10						PAID IN FULL RET. ON ASSESSMENT ROLL
Unknown	36	242	SAN DIEGO LAND & TOWN CO'S.	23		25				10						10						PAID IN FULL CERTIFICATE NO. 1439
Unknown	37	242	SAN DIEGO LAND & TOWN CO'S.	24	140	25	48	69		11					48	80						PAID IN FULL CERTIFICATE NO. 1439
Unknown	38	242	SAN DIEGO LAND & TOWN CO'S.	25	140	25	48	69		10					48	79						PAID IN FULL CERTIFICATE NO. 1381
Unknown	39	242	SAN DIEGO LAND & TOWN CO'S.	26		25				10						10						PAID IN FULL CERTIFICATE NO. 1381
Unknown	40	242	SAN DIEGO LAND & TOWN CO'S.	27		25				11						11						PAID IN FULL CERTIFICATE NO. 1350
Unknown	41	242	SAN DIEGO LAND & TOWN CO'S.	28		25				10						10						PAID IN FULL CERTIFICATE NO. 1350
Unknown	42	242	SAN DIEGO LAND & TOWN CO'S.	29		25				10						10						PAID IN FULL RET. ON ASSESSMENT ROLL
Unknown	43	242	SAN DIEGO LAND & TOWN CO'S.	30		25				11						11						PAID IN FULL RET. ON ASSESSMENT ROLL
Unknown	44	242	SAN DIEGO LAND & TOWN CO'S.	31		25				10						10						PAID IN FULL CERTIFICATE NO. 1434
Unknown	45	242	SAN DIEGO LAND & TOWN CO'S.	32		25				10						10						PAID IN FULL CERTIFICATE NO. 1434
Unknown	46	242	SAN DIEGO LAND & TOWN CO'S.	33		25				11						11						PAID IN FULL CERTIFICATE NO. 1438
Unknown	47	242	SAN DIEGO LAND & TOWN CO'S.	34		25				10						10						PAID IN FULL CERTIFICATE NO. 1438
Unknown	48	242	SAN DIEGO LAND & TOWN CO'S.	35		25				10						10						PAID IN FULL CERTIFICATE NO. 1395
Unknown	49	242	SAN DIEGO LAND & TOWN CO'S.	36		25				11						11						PAID IN FULL CERTIFICATE NO. 1395
Unknown	50	243	SAN DIEGO LAND & TOWN CO'S.	1	140	25	48	69		10					48	79						PAID IN FULL CERTIFICATE NO. 136
Unknown	51	243	SAN DIEGO LAND & TOWN CO'S.	2		25				10						10						PAID IN FULL CERTIFICATE NO. 136
Unknown	52	243	SAN DIEGO LAND & TOWN CO'S.	3		25				11						11						PAID IN FULL CERTIFICATE NO. 1249
Unknown	53	243	SAN DIEGO LAND & TOWN CO'S.	4		25				10						10						PAID IN FULL CERTIFICATE NO. 124
Unknown	54	243	SAN DIEGO LAND & TOWN CO'S.	5		25				10						10						PAID IN FULL CERTIFICATE NO. 124
Unknown	55	243	SAN DIEGO LAND & TOWN CO'S.	6		25				11						11						PAID IN FULL CERTIFICATE NO. 1251
Unknown	56	243	SAN DIEGO LAND & TOWN CO'S.	7		25				10						10						PAID IN FULL CERTIFICATE NO. 1251
Unknown	57	243	SAN DIEGO LAND & TOWN CO'S.	8		10				04						04						PAID IN FULL CERTIFICATE NO. 1252
Unknown	58	243	SAN DIEGO LAND & TOWN CO'S.	41		35				01						01						PAID IN FULL CERTIFICATE NO. 1275
Unknown	59	243	SAN DIEGO LAND & TOWN CO'S.	42		25				10						10						PAID IN FULL CERTIFICATE NO. 1275
Unknown	60	243	SAN DIEGO LAND & TOWN CO'S.	43		25				11						11						PAID IN FULL CERTIFICATE NO. 2289
Unknown	61	243	SAN DIEGO LAND & TOWN CO'S.	44		25				10						10						PAID IN FULL CERTIFICATE NO. 1430
Unknown	62	243	SAN DIEGO LAND & TOWN CO'S.	45	✓	25				10						10	Paid in full 1/12/11					
Unknown	63	243	SAN DIEGO LAND & TOWN CO'S.	46	✓	25				11						11	Paid in full 1/12/11					
Unknown	64	243	SAN DIEGO LAND & TOWN CO'S.	47	✓	25				10						10	Paid in full 1/12/11					
Unknown	65	243	SAN DIEGO LAND & TOWN CO'S.	48	140	25	48	69		11					48	80	Paid in full 1/12/11					
Unknown	66	222	SAN DIEGO LAND & TOWN CO'S.	1	140	25	48	69		89					49	58						PAID IN FULL CERTIFICATE NO. 1289
Unknown	67	222	SAN DIEGO LAND & TOWN CO'S.	2		25				90						90						PAID IN FULL CERTIFICATE NO. 1289
Unknown	68	222	SAN DIEGO LAND & TOWN CO'S.	3		25				90						90						PAID IN FULL CERTIFICATE NO. 1247

(55)

OWNERS	Assessment Number	Block	Tract or Subdivision	Lot	Front Feet	Feet on Crossing	Frontage Assessment Dollars	Frontage Assessment Cents	Crossing Assessment Dollars	Crossing Assessment Cents	Assessment Dollars	Assessment Cents	Assessment Dollars	Assessment Cents	Total Assessment Dollars	Total Assessment Cents	Demands made upon as Owners	Assessment Numbers	Date of Demand 190	Assessment Due and Unpaid Dollars	Assessment Due and Unpaid Cents	Subsequent Payments
Unknown	70	222	SAN DIEGO LAND & TOWN CO'S.	5		25				90						90						PAID IN FULL CERTIFICATE 1356
Unknown	71	222	SAN DIEGO LAND & TOWN CO'S.	6		25				90						90						PAID IN FULL ENT. ON ASSESSMENT ROLL
Unknown	72	222	SAN DIEGO LAND & TOWN CO'S.	7		25				90						90						PAID IN FULL ENT. ON ASSESSMENT ROLL
Unknown	73	222	SAN DIEGO LAND & TOWN CO'S.	8		25				90						90						PAID IN FULL CERTIFICATE NO. 9190
Unknown	74	222	SAN DIEGO LAND & TOWN CO'S.	9		25				90						90						PAID IN FULL CERTIFICATE NO. 1363
Unknown	75	222	SAN DIEGO LAND & TOWN CO'S.	10		25				90						90						PAID IN FULL CERTIFICATE NO. 1363
Unknown	76	222	SAN DIEGO LAND & TOWN CO'S.	11		25				90						90						PAID IN FULL CERTIFICATE NO. 1289
Unknown	77	222	SAN DIEGO LAND & TOWN CO'S.	12		25				90						90						PAID IN FULL CERTIFICATE NO. 1289
Unknown	78	222	SAN DIEGO LAND & TOWN CO'S.	13		25				90						90						PAID IN FULL CERTIFICATE NO. 1289
Unknown	79	222	SAN DIEGO LAND & TOWN CO'S.	14		17.5				62						62						PAID IN FULL CERTIFICATE NO. 1289
Unknown	80	222	SAN DIEGO LAND & TOWN CO'S.	35		9.5				34						34						PAID IN FULL CERTIFICATE NO. 1289
Unknown	81	222	SAN DIEGO LAND & TOWN CO'S.	36		25				90						90						PAID IN FULL CERTIFICATE NO. 1289
Unknown	82	222	SAN DIEGO LAND & TOWN CO'S.	37		25				90						90						#1373 Paid in full
Unknown	83	222	SAN DIEGO LAND & TOWN CO'S.	38		25				90						90						Paid in full
Unknown	84	222	SAN DIEGO LAND & TOWN CO'S.	39		25				90						90						PAID IN FULL CERTIFICATE NO. 1320
Unknown	85	222	SAN DIEGO LAND & TOWN CO'S.	40		25				90						90						PAID IN FULL CERTIFICATE NO. 1321
Unknown	86	222	SAN DIEGO LAND & TOWN CO'S.	41		25				90						90						PAID IN FULL CERTIFICATE NO. 1388
Unknown	87	222	SAN DIEGO LAND & TOWN CO'S.	42		25				90						90						PAID IN FULL CERTIFICATE NO. 1388
Unknown	88	222	SAN DIEGO LAND & TOWN CO'S.	43		25				90						90						PAID IN FULL ENT. ON ASSESSMENT ROLL
Unknown	89	222	SAN DIEGO LAND & TOWN CO'S.	44		25				90						90						PAID IN FULL ENT. ON ASSESSMENT ROLL
Unknown	90	222	SAN DIEGO LAND & TOWN CO'S.	45		25				90						90						PAID IN FULL ENT. ON ASSESSMENT ROLL
Unknown	91	222	SAN DIEGO LAND & TOWN CO'S.	46		25				90						90						PAID IN FULL ENT. ON ASSESSMENT ROLL
Unknown	92	222	SAN DIEGO LAND & TOWN CO'S.	47		25				90						90						PAID IN FULL CERTIFICATE NO. 1271
Unknown	93	222	SAN DIEGO LAND & TOWN CO'S.	48	140	25	4869			90					4959							PAID IN FULL CERTIFICATE NO. 1271
Unknown	94	223	SAN DIEGO LAND & TOWN CO'S.	13		25				90						90						PAID IN FULL ENT. ON ASSESSMENT ROLL
Unknown	95	223	SAN DIEGO LAND & TOWN CO'S.	14		25				90						90						PAID IN FULL ENT. ON ASSESSMENT ROLL
Unknown	96	223	SAN DIEGO LAND & TOWN CO'S.	15		25				90						90						PAID IN FULL CERTIFICATE NO. 1260
Unknown	97	223	SAN DIEGO LAND & TOWN CO'S.	16		25				90						90						PAID IN FULL CERTIFICATE NO. 1260
Unknown	98	223	SAN DIEGO LAND & TOWN CO'S.	17		25				90						90	✓					PAID IN FULL CERTIFICATE NO. 1254
Unknown	99	223	SAN DIEGO LAND & TOWN CO'S.	18		25				90						90	✓					PAID IN FULL CERTIFICATE NO. 1254
Unknown	100	223	SAN DIEGO LAND & TOWN CO'S.	19		25				90						90						PAID IN FULL CERTIFICATE NO. 1261
Unknown	101	223	SAN DIEGO LAND & TOWN CO'S.	20		25				90						90						PAID IN FULL CERTIFICATE NO. 1261
Unknown	102	223	SAN DIEGO LAND & TOWN CO'S.	21		25				90						90						PAID IN FULL CERTIFICATE NO. 1393
Unknown	103	223	SAN DIEGO LAND & TOWN CO'S.	22		25				90						90						PAID IN FULL CERTIFICATE NO. 1393
Unknown	104	223	SAN DIEGO LAND & TOWN CO'S.	23		25				90						90	✓					Paid in full #1446
Unknown	105	223	SAN DIEGO LAND & TOWN CO'S.	24	140	25	4869			90					4959							Paid in full #1446
Unknown	106	223	SAN DIEGO LAND & TOWN CO'S.	25	140	25	4869			90					4959							Paid in full Cert #173
Unknown	107	223	SAN DIEGO LAND & TOWN CO'S.	26		25				90						90						#1287 Paid in full
Unknown	108	223	SAN DIEGO LAND & TOWN CO'S.	27		25				90						90						Paid in full
Unknown	109	223	SAN DIEGO LAND & TOWN CO'S.	28		25				90						90						PAID IN FULL ENT. ON ASSESSMENT ROLL
Unknown	110	223	SAN DIEGO LAND & TOWN CO'S.	29		25				90						90						PAID IN FULL ENT. ON ASSESSMENT ROLL
Unknown	111	223	SAN DIEGO LAND & TOWN CO'S.	30		25				90						90						PAID IN FULL ENT. ON ASSESSMENT ROLL
Unknown	112	223	SAN DIEGO LAND & TOWN CO'S.	31		25				90						90						PAID IN FULL ENT. ON ASSESSMENT ROLL
Unknown	113	223	SAN DIEGO LAND & TOWN CO'S.	32		25				90						90						PAID IN FULL ENT. ON ASSESSMENT ROLL
Unknown	114	223	SAN DIEGO LAND & TOWN CO'S.	33		25				90						90						PAID IN FULL CERTIFICATE NO. 1270
Unknown	115	223	SAN DIEGO LAND & TOWN CO'S.	34		25				90						90						PAID IN FULL CERTIFICATE NO. 1270
Unknown	116	223	SAN DIEGO LAND & TOWN CO'S.	35		25				90						90						PAID IN FULL CERTIFICATE NO. 1270
Unknown	117	223	SAN DIEGO LAND & TOWN CO'S.	36		25				89						89						CONCLUSIVELY PRESUMED PAID
Unknown	118	191	SAN DIEGO LAND & TOWN CO'S.	13		25					12					12						PAID IN FULL CERTIFICATE NO. 2606
Unknown	119	191	SAN DIEGO LAND & TOWN CO'S.	14		25					12					12						PAID IN FULL CERTIFICATE NO. 2606
Unknown	120	191	SAN DIEGO LAND & TOWN CO'S.	15		25					12					12						PAID IN FULL CERTIFICATE NO. 1354
Unknown	121	191	SAN DIEGO LAND & TOWN CO'S.	16		25					11					11		SUPT. OF STREETS.				Paid in full #1301
Unknown	122	191	SAN DIEGO LAND & TOWN CO'S.	17		25					12					12		SUPT. OF STREETS.				Paid in full #1301
Unknown	123	191	SAN DIEGO LAND & TOWN CO'S.	18		25					12					12						PAID IN FULL CERTIFICATE NO. 1274

(56)

OWNERS	ASSESSED UPON						Frontage Assessment		Crossing Assessment		Termination Assessment		Opposite Termination Assessment		Total Assessment		Demands made upon as Owners	Assessment Numbers	Date of Demand ..... 190 ...	Assessment Due and Unpaid		SUBSEQUENT PAYMENT
	Assessment Number	Block	Tract or Subdivision	Lot	Front Feet	Feet on Crossing	Dollars	Cents	Dollars	Cents	Dollars	Cents	Dollars	Cents	Dollars	Cents				Dollars	Cents	
Unknown	124	191	SAN DIEGO LAND & TOWN CO'S.	19		25								12		12						PAID IN FULL CERTIFICATE NO. 1674
Unknown	125	191	SAN DIEGO LAND & TOWN CO'S.	20		25								11		11						CONCLUSIVELY PRESUMED PAID
Unknown	126	191	SAN DIEGO LAND & TOWN CO'S.	21		25								12		12	✓					CONCLUSIVELY PRESUMED PAID
Unknown	127	191	SAN DIEGO LAND & TOWN CO'S.	22		25								12		12	✓					PAID IN FULL CERTIFICATE NO. 1520
Unknown	128	191	SAN DIEGO LAND & TOWN CO'S.	23		25								12		12	✓					PAID IN FULL CERTIFICATE NO. 1520
Unknown	129	191	SAN DIEGO LAND & TOWN CO'S.	24	140	25	48	69						11	48	80	✓					PAID IN FULL CERTIFICATE NO. 1520
Unknown	130	191	SAN DIEGO LAND & TOWN CO'S.	25	140	25	48	69						12	48	81						PAID IN FULL CERTIFICATE NO. 1266
Unknown	131	191	SAN DIEGO LAND & TOWN CO'S.	26		25								12		12						PAID IN FULL CERTIFICATE NO. 1266
Unknown	132	191	SAN DIEGO LAND & TOWN CO'S.	27		25								12		12						PAID IN FULL CERTIFICATE NO. 1357
Unknown	133	191	SAN DIEGO LAND & TOWN CO'S.	28		25								11		11						PAID IN FULL CERTIFICATE NO. #1357
Unknown	134	191	SAN DIEGO LAND & TOWN CO'S.	29		25								12		12						PAID IN FULL CERTIFICATE NO. 1349
Unknown	135	191	SAN DIEGO LAND & TOWN CO'S.	30		25								12		12						CONCLUSIVELY PRESUMED PAID
Unknown	136	191	SAN DIEGO LAND & TOWN CO'S.	31		25								12		12						CONCLUSIVELY PRESUMED PAID
Unknown	137	191	SAN DIEGO LAND & TOWN CO'S.	32		25								11		11						CONCLUSIVELY PRESUMED PAID
Unknown	138	191	SAN DIEGO LAND & TOWN CO'S.	33		25								12		12						CONCLUSIVELY PRESUMED PAID
Unknown	139	191	SAN DIEGO LAND & TOWN CO'S.	34		25								12		12						CONCLUSIVELY PRESUMED PAID
Unknown	140	191	SAN DIEGO LAND & TOWN CO'S.	35		25								12		12		SUPT. OF STREETS.				PAID IN FULL CERTIFICATE NO. 1258
Unknown	141	191	SAN DIEGO LAND & TOWN CO'S.	36		25								12		12		SUPT. OF STREETS.				PAID IN FULL CERTIFICATE NO. 1258
Unknown	142	192	SAN DIEGO LAND & TOWN CO'S.	1	150	10	52	17			191				54	08						PAID IN FULL RET. ON ASSESSMENT ROLL
Unknown	143	192	SAN DIEGO LAND & TOWN CO'S.	48	150	10	52	17			190				54	07						PAID IN FULL RET. ON ASSESSMENT ROLL
															804	27						

DIAGRAM

Exhibiting Bicard Street and its intersecting streets from the ~~northeast~~ line of Kearney avenue ~~street~~ to the west line of 28th Street, in the City of San Diego, California, on which work has been done under my official contract as Street Superintendent of said city, with M. D. Goodsell dated the 10th day of September A. D. 1900, for the Grading of said Bicard Street, as is more particularly described in said contract; showing the relative location of each district, lot, portion of lot, or parcel of land assessed, to the work done; numbered in red ink to correspond with the red ink numbers in the assessment; and showing the number of feet fronting, assessed for said work contracted for and performed. Herein "No." is used for the word "number" and "ft." for the word "feet." The marks ′ and ″ mean respectively "feet" and "inches." Figures in black ink next to property line show, each, the length of said line in feet. Other figures in black ink show the numbers of the lots.

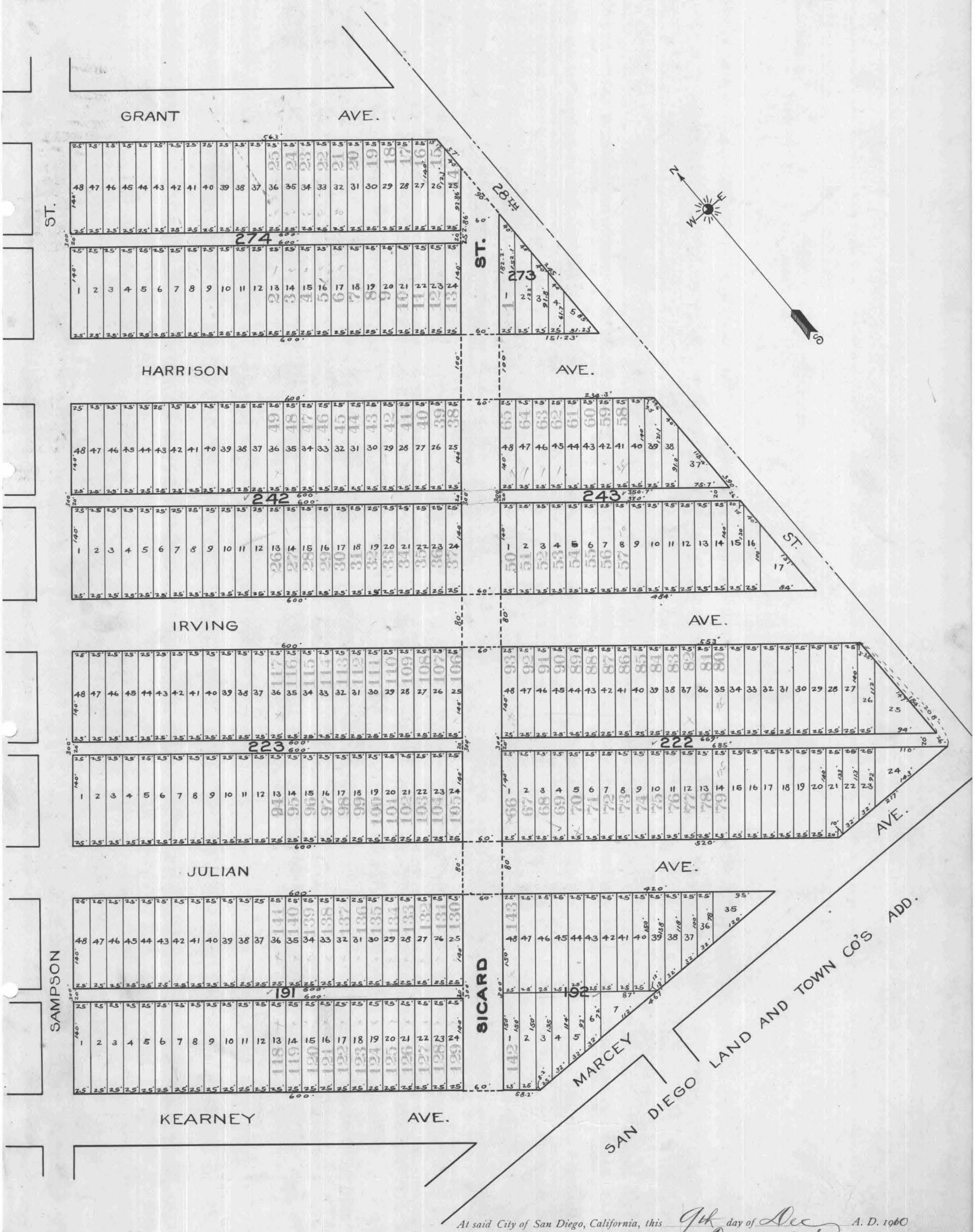

At said City of San Diego, California, this 9th day of Dec A. D. 1900

Frank A. Salmons
Superintendent of Streets of the City of San Diego, California

Recorded Dec 9th A. D. 1900

Frank A. Salmons
Superintendent of Streets of the City of San Diego, California

9
19

Done at San Diego, California, Dec 9th 1910

Frank A. Salmons
Superintendent of Streets of the City of San Diego, California.

Recorded Dec 9th 1910

Frank A. Salmons
Superintendent of Streets of the City of San Diego, California.

I, Frank A. Salmons Superintendent of Streets of the City of San Diego, California, do hereby certify that all charges herein stated are correct, and that the computations and calculations of this Assessment are correct.

Frank A. Salmons
Superintendent of Streets of the City of San Diego, California.

Recorded Dec 9th 1910

Frank A. Salmons
Superintendent of Streets of the City of San Diego, California.

CERTIFICATE OF THE CITY ENGINEER

I, Edwin M. Capps City Engineer of the City of San Diego, in the County of San Diego, State of California, do hereby certify that the work of Grading Bicard Street from the Northeast line of Harney avenue Street to the west line of 28th Street was performed in accordance with the surveys and the engineering work done by me and under my direction; and that the quantities thereof were correctly given by me to the Superintendent of Streets, and said work is in accord with the official grade of said street.

Edwin M. Capps
City Engineer of the City of San Diego, California.

Dated at San Diego, Calif., Dec 9th 1910

Recorded Dec 9th 1910

Frank A. Salmons
Superintendent of Streets of the City of San Diego, California.

CONTRACTOR'S RETURN CONTINUED.

(Affiant's name.)

Charles K. Vaheers

Subscribed and sworn to this 16th day of December A. D. 1910, before me,

[SEAL] W. E. Bartlett
Notary Public.

Filed this 16th day of December A. D. 1910

Frank A. Salmons
Street Superintendent of the City of San Diego.

Recorded December 16 A. D. 1910

Frank A. Salmons
Street Superintendent of the City of San Diego.

WARRANT

By Virtue Hereof, I, Frank A. Salmons Street Superintendent of the City of San Diego, County of San Diego, and State of California, by virtue of the authority vested in me as said Street Superintendent, do authorize and empower M. D. Goodbody his agents or assigns, to demand and receive the several assessments upon the assessment and diagram hereto attached, and this shall be his warrant for the same.

San Diego, Dec 9th A. D. 1910

Frank A. Salmons
Street Superintendent of City of San Diego.

Countersigned by Frank Cowan
Mayor of City of San Diego.

Recorded Dec 9th A. D. 1910

Frank A. Salmons
Street Superintendent of City of San Diego.

CERTIFICATE OF RECORD

I hereby complete and sign the foregoing record from page _____ to page _____ both inclusive, of the Assessment, Diagram, Warrant, Certificate of the City Engineer, Contractor's Return and also in the Book of "Contracts and Bonds," the recorded Contract and Bond, each numbered _____ all for the work therein described upon _____ Street, from the _____ line of _____ Street to the _____ line of _____ Street.

Office of the Street Superintendent, San Diego, California, this _____ day of _____ A. D. 191__

_____
Street Superintendent, City of San Diego.

Webster Ave

61

In the Matter of Grading Webster Avenue from the east line of 28th Street to the east line of 33rd Street

ASSESSMENT NUMBER 10

Pursuant to Statute, I, Frank N. Lamont, as Street Superintendent of the City of San Diego, in the County of San Diego and State of California, do hereby assess and apportion, as shown hereinafter and in the diagram attached hereto, upon certain lots, portions of lots, and parcels of land, fronting on Webster Avenue in said city, from the east line of 28th Street to the east line of 33rd Street and on streets intersecting it between said lines, the sum of Eight Thousand Three hundred twenty-nine 45/100 Dollars ($ 329.45), to be paid to M. R. Goodbody his agents or assigns, to cover the sum due (including incidental expenses) for the work of Grading said Webster Avenue between said lines, as said work is more particularly specified in my official contract therefor with said M. R. Goodbody dated the 13th day of May A. D. 1910.

All of said work has been performed and materials furnished, complying with the specifications and under my direction, and to my satisfaction and acceptance. And because the names of the owners of said assessed property are unknown to me, I herewith write the word "Unknown" opposite the number of the lot and the amount assessed thereon, and the number of each lot, portion of lot, or portion of land assessed.

TOTAL COST OF THE WORK IS $ 329.45, AS FOLLOWS:

22451.0 Cu yds Cut @ 35¢	$ 7857.85	INCIDENTAL EXPENSES:	
1957 Cu yds Fill @ 1¢	$ 19.57	City Engineer's Fees	$ 400.00
	$	Printing and Advertising	$ 34.65
	$	Special Superintendent's compensation @ $ per day	$ 35.00
	$	Incidental Expenses	$ 469.65
	$	Contract Cost	$ 7859.80
Contract Cost	$ 7859.80	Total Cost	$ 8329.45

DIVIDED AS FOLLOWS:

DESCRIPTION	Cu yds Cut @ 35¢ per Cu yd	Cu yds Fill @ 1¢ per Cu yd	Cost of Cut		Cost of Fill				Incidental Expenses		Total Assessment		Number of Front Feet Assessed	Number of Feet on Crossing	Rate Per Front Foot Assessed	
			Dollars	Cents	Dollars	Cents	Dollars	Cents	Dollars	Cents	Dollars	Cents			Dollars	Cents
Frontage	20985.2	87.4	7344	82		87			438	93	7784	62	5274		1	422108
Crossings																
29th st Webster	361.8		126	63					7	57	134	20		1760		07625
30th st Webster	332.9		116	51					6	96	123	47		1760		07015
31st st Webster	530.9		185	82					11	10	196	92		1760		1119
32nd st Webster	156.1		54	63					3	27	57	90		1497		03867
33rd st Webster	1.9	105.2		67	1	05				10	1	82		80		02275
Opp. Term.	82.2	3.1	28	77		03			1	72	30	52		617		04946
	22451.0	1957	7857	85	19	5			469	65	8329	45				

MARGIN

CONTRACTOR'S RETURN

STATE OF CALIFORNIA, COUNTY OF SAN DIEGO, CITY OF SAN DIEGO } ss.

Charles N. Workers being duly sworn, says that he is the agent of the contractor named in annexed Assessment, Diagram and Warrant; that said assessment for the total cost of certain street work upon Webster Avenue between 28th and 33rd Sts in said city, as more fully described therein and in the contract for said work with said M. R. Goodbody made by the Superintendent of Streets in said city, dated the 13th day of May A. D. 1910., levied as therein described upon certain lots, portions of lots, or parcels of land, and the unknown owners thereof for the sum of Eighty Three Hundred & Twenty nine 45/100 Dollars ($ 8329.45/100) payable to M. R. Goodbody agents or assigns, was made, recorded and delivered by said Superintendent on the 30th day of December A. D. 1910., to affiant in behalf of said contractor; that there were attached to the same and delivered to the same in the same behalf, at the same time, by said Superintendent, his Diagram thereto attached, and a warrant in favor of M. R. Goodbody for collecting said assessment, upon which warrant this return is endorsed; that in the case of all assessments therein described, but not included in the following table, affiant has, since the date last aforesaid, in the manner hereinafter described and in behalf of said contractor, made demand upon and received full payment from the owners of each and all such assessed lots and lands; and that besides all personal demands, affiant did, whenever the name of the owner of the lot is stated as "unknown," on the assessment, on the 29th day of December A. D. 1910., within thirty days from the date of said warrant; and between the hours of 9 a. m. and 4 p. m., in behalf of said contractor, enter upon each of the corresponding lots, portions of lots and parcels of land assessed, and with said certificate, assessment, diagram and warrant, and in a loud, audible voice, publicly make demands for the payment of each of said assessments from the unknown owners thereof, upon each lot, portion of lot, or parcel of land, for each of its own assessments as specified in said assessment; and that whenever he found a building, tenant or occupant upon any of said premises, besides the public demand as aforesaid, he, at the same time, in the same behalf, presenting and exhibiting said certificate, assessment, diagram and warrant, in each instance, demanded from each tenant, or occupant, for the unknown owners, separately, the payment of each of said assessments upon said premises; and in the following table he states the name of such demandee, as "tenant," or "occupant," with the word "unknown;" but that, notwithstanding said demands, the following totals of said assessed sums, each separately demanded, and also the total, remain unpaid, to-wit:

OWNERS	Assessment Number	Block	Tract or Subdivision	Lot	Front Feet	Feet on Crossing	Frontage Assessment Dollars	Frontage Assessment Cents	Crossing Assessment Dollars	Crossing Assessment Cents	Termination Assessment Dollars	Termination Assessment Cents	Opposite Termination Assessment Dollars	Opposite Termination Assessment Cents	Total Assessment Dollars	Total Assessment Cents	Demands made upon as Owners	Assessment Numbers	Date of Demand Dec. 29 1910	Assessment Due and Unpaid Dollars	Assessment Due and Unpaid Cents	SUBSEQUENT PAYMENTS
Unknown	1	8	Central Homestead	A		30						68				68	Unknown	1	DEC 29 1910		68	PAID IN FULL RET. ON ASSESSMENT ROLL
Unknown	2	8	Central Homestead	B		50					1	14			1	14	Unknown	2	DEC 29 1910	1	14	PAID IN FULL RET. ON ASSESSMENT ROLL
Unknown	3	346	Sub. of Block 9 Central Homestead	14	37	177	52	62					8	75	61	37	Unknown	3	DEC 29 1910	61	37	PAID IN FULL RET. ON ASSESSMENT ROLL
Unknown	4	346	Sub. of Block 9 Central Homestead	15	25	25	35	55					1	24	36	79	Unknown	4	DEC 29 1910	36	79	PAID IN FULL CERTIFICATE NO. 1324
Unknown	5	346	Sub of Block 9 Central Homestead	16	25	25	35	55					1	24	36	79	Unknown	5	DEC 29 1910	36	79	PAID IN FULL CERTIFICATE NO. 1325
Unknown	6	346	Sub. of Block 9 Central Homestead	17	25	25	35	55					1	24	36	79	Unknown	6	DEC 29 1910	36	79	PAID IN FULL CERTIFICATE NO. 1325
Unknown	7	346	Sub of Block 9 Central Homestead	18	25	25	35	56					1	24	36	80	Unknown	7	DEC 29 1910	36	80	PAID IN FULL RET. ON ASSESSMENT ROLL
Unknown	8	346	Sub of Block 9 Central Homestead	19	25	25	35	55					1	24	36	79	Unknown	8	DEC 29 1910	36	79	PAID IN FULL RET. ON ASSESSMENT ROLL
Unknown	9	346	Sub of Block 9 Central Homestead	20	25	18.5 6.5	35	55		71			3	2	36	58	Unknown	9	DEC 29 1910	36	58	PAID IN FULL RET. ON ASSESSMENT ROLL
Unknown	10	346	Sub. of Block 9 Central Homestead	21	25	25	35	55		97					36	52	Unknown	10	DEC 29 1910	36	52	PAID IN FULL RET. ON ASSESSMENT ROLL
Unknown	11	346	Sub of Block 9 Central Homestead	22	25	25	35	56		97					36	53	Unknown	11	DEC 29 1910	36	53	PAID IN FULL RET. ON ASSESSMENT ROLL
Unknown	12	346	Sub of Block 9 Central Homestead	23	25	25	35	55		97					36	52	Unknown	12	DEC 29 1910	36	52	PAID IN FULL RET. ON ASSESSMENT ROLL
Unknown	13	346	Sub. of Block 9 Central Homestead	24	25	25	35	55		97					36	52	Unknown	13	DEC 29 1910	36	52	PAID IN FULL RET. ON ASSESSMENT ROLL
Unknown	14	346	Sub of Block 9 Central Homestead	25	25	25	35	55		97					36	52	Unknown	14	DEC 29 1910	36	52	PAID IN FULL RET. ON ASSESSMENT ROLL
Unknown	15	346	Sub. of Block 9 Central Homestead	26	25	165	35	56		638					41	94	Unknown	15	DEC 29 1910	41	94	PAID IN FULL RET. ON ASSESSMENT ROLL

OWNERS	Assessment Number	Block	Tract or Subdivision	Lot	Front Feet	Feet on Crossing	Frontage Assessment Dollars	Frontage Assessment Cents	Crossing Assessment Dollars	Crossing Assessment Cents	Termination Assessment Dollars	Termination Assessment Cents	Opposite Termination Assessment Dollars	Opposite Termination Assessment Cents	Total Assessment Dollars	Total Assessment Cents	Demands made upon as Owners	Assessment Numbers	Date of Demand	Assessment Due and Unpaid Dollars	Assessment Due and Unpaid Cents	SUBSEQUENT PAYMENT
Unknown	16	347	Sub of Block 9 Central Homestead	1	25	165	35	55	638						41	93	Unknown	16	DEC 29 1910	0	93	PAID IN FULL
Unknown	17	347	Sub of Block 9 Central Homestead	2	25	25	35	55	97						36	52	Unknown	17	DEC 29 1910	0	36 52	PAID IN FULL
Unknown	18	347	Sub of Block 9 Central Homestead	3	25	25	35	55	97						36	52	Unknown	18	DEC 29 1910	0	36 52	PAID IN FULL
Unknown	19	347	Sub of Block 9 Central Homestead	4	25	25	35	56	97						36	53	Unknown	19	DEC 29 1910	0	36 53	PAID IN FULL
Unknown	20	347	Sub of Block 9 Central Homestead	5	25	25	35	55	97						36	52	Unknown	20	DEC 29 1910	0	36 52	PAID IN FULL
Unknown	21	347	Sub of Block 9 Central Homestead	6	25	25	35	55	97						36	52	Unknown	21	DEC 29 1910	0	36 52	PAID IN FULL
Unknown	22	347	Sub of Block 9 Central Homestead	7	25	18.5 6.5	35	55	71				32		36	58	Unknown	22	DEC 29 1910	0	36 58	PAID IN FULL
Unknown	23	347	Sub of Block 9 Central Homestead	8	25	25	35	56					124		36	80	Unknown	23	DEC 29 1910	0	36 80	PAID IN FULL
Unknown	24	347	Sub of Block 9 Central Homestead	9	25	25	35	55					124		36	79	Unknown	24	DEC 29 1910	0	36 79	PAID IN FULL
Unknown	25	347	Sub of Block 9 Central Homestead	W 8ft 10	8	8	11	38					39		11	77	Unknown	25	DEC 29 1910	0	11 77	PAID IN FULL
Unknown	26	347	Sub of Block 9 Central Homestead	E 17ft 10	17	17	24	17					84		25	01	Unknown	26	DEC 29 1910	0	25 01	PAID IN FULL
Unknown	27	347	Sub of Block 9 Central Homestead	11	25	25	35	55					124		36	79	Unknown	27	DEC 29 1910	0	36 79	PAID IN FULL
Unknown	28	347	Sub of Block 9 Central Homestead	12	25	25	35	55					124		36	79	Unknown	28	DEC 29 1910	0	36 79	PAID IN FULL
Unknown	29	347	Sub of Block 9 Central Homestead	13	37	177	52	62					844		61	36	Unknown	29	DEC 29 1910	0	61 36	PAID IN FULL
Unknown	30	333	Choates Addition	1	25	165	35	56	638						41	94	Unknown	30	DEC 29 1910	0	41 94	PAID IN FULL
Unknown	31	333	Choates Addition	2	25	25	35	55	96						36	51	Unknown	31	DEC 29 1910	0	36 51	PAID IN FULL
Unknown	32	333	Choates Addition	3	25	25	35	55	97						36	52	Unknown	32	DEC 29 1910	0	36 52	PAID IN FULL
Unknown	33	333	Choates Addition	E 12.5ft 4	12.5	12.5	17	78	48						18	26	Unknown	33	DEC 29 1910	0	18 26	PAID IN FULL
Unknown	34	333	Choates Addition	W 12.5ft 4	12.5	12.5	17	78	48						18	26	Unknown	34	DEC 29 1910	0	18 26	CONCLUSIVELY PRESUMED PAID
Unknown	35	333	Choates Addition	5	25	25	35	55	97						36	52	Unknown	35	DEC 29 1910	0	36 52	CONCLUSIVELY PRESUMED PAID
Unknown	36	333	Choates Addition	6	25	25	35	56	96						36	52	Unknown	36	DEC 29 1910	0	36 52	PAID IN FULL
Unknown	37	333	Choates Addition	7	25	25	35	55	97						36	52	Unknown	37	DEC 29 1910	0	36 52	PAID IN FULL
Unknown	38	333	Choates Addition	8	25	25	35	55	97						36	52	Unknown	38	DEC 29 1910	0	36 52	PAID IN FULL
Unknown	39	333	Choates Addition	9	25	25	35	55	96						36	51	Unknown	39	DEC 29 1910	0	36 51	PAID IN FULL
Unknown	40	333	Choates Addition	10	25	25	35	56	97						36	53	Unknown	40	DEC 29 1910	0	36 53	PAID IN FULL
Unknown	41	333	Choates Addition	11	25	25	35	55	97						36	52	Unknown	41	DEC 29 1910	0	36 52	PAID IN FULL
Unknown	42	333	Choates Addition	12	25	25	35	55	96						36	51	Unknown	42	DEC 29 1910	0	36 51	PAID IN FULL
Unknown	43	333	Choates Addition	13	25	25	35	55	279						38	34	Unknown	43	DEC 29 1910	0	38 34	PAID IN FULL Certificate No. 1302
Unknown	44	333	Choates Addition	14	25	25	35	56	280						38	36	Unknown	44	DEC 29 1910	0	38 36	PAID IN FULL Certificate No. 1302
Unknown	45	333	Choates Addition	15	25	25	35	55	280						38	35	Unknown	45	DEC 29 1910	0	38 35	PAID IN FULL
Unknown	46	333	Choates Addition	E 12.5ft 16	12.5	12.5	17	78	139						19	17	Unknown	46	DEC 29 1910	0	19 17	PAID IN FULL
Unknown	47	333	Choates Addition	W 12.5ft 16	12.5	12.5	17	78	139						19	17	Unknown	47	DEC 29 1910	0	19 17	PAID IN FULL
Unknown	48	333	Choates Addition	17	25	25	35	55	279						38	34	Unknown	48	DEC 29 1910	0	38 34	PAID IN FULL
Unknown	49	333	Choates Addition	18	25	25	35	55	280						38	35	Unknown	49	DEC 29 1910	0	38 35	PAID IN FULL
Unknown	50	333	Choates Addition	E 12.5ft 19	12.5	12.5	17	78	139						19	17	Unknown	50	DEC 29 1910	0	19 17	PAID IN FULL
Unknown	51	333	Choates Addition	W 12.5ft 19	12.5	12.5	17	78	139						19	17	Unknown	51	DEC 29 1910	0	19 17	CONCLUSIVELY PRESUMED PAID
Unknown	52	333	Choates Addition	E 18.5ft 20	18.5	18.5	26	31	207						28	38	Unknown	52	DEC 29 1910	0	28 38	CONCLUSIVELY PRESUMED PAID
Unknown	53	333	Choates Addition	W 6.5ft 20	6.5	6.5	9	24	72						9	96	Unknown	53	DEC 29 1910	0	9 96	PAID IN FULL
Unknown	54	333	Choates Addition	21	25	25	35	56	280						38	36	Unknown	54	DEC 29 1910	0	38 36	PAID IN FULL
Unknown	55	333	Choates Addition	22	25	25	35	55	279						38	34	Unknown	55	DEC 29 1910	0	38 34	PAID IN FULL
Unknown	56	333	Choates Addition	23	25	25	35	55	280						38	35	Unknown	56	DEC 29 1910	0	38 35	PAID IN FULL
Unknown	57	333	Choates Addition	24	25	165	35	55	1846						54	01	Unknown	57	DEC 29 1910	0	54 01	PAID IN FULL
Unknown	58	332	Choates Addition	25	25	165	35	56	1846						54	02	Unknown	58	DEC 29 1910	0	54 02	PAID IN FULL
Unknown	59	332	Choates Addition	26	25	25	35	55	280						38	35	Unknown	59	DEC 29 1910	0	38 35	PAID IN FULL
Unknown	60	332	Choates Addition	27	25	25	35	55	279						38	34	Unknown	60	DEC 29 1910	0	38 34	PAID IN FULL
Unknown	61	332	Choates Addition	28	25	25	35	55	280						38	35	Unknown	61	DEC 29 1910	0	38 35	PAID IN FULL
Unknown	62	332	Choates Addition	29	25	25	35	56	280						38	36	Unknown	62	DEC 29 1910	0	38 36	PAID IN FULL
Unknown	63	332	Choates Addition	30	25	25	35	55	279						38	34	Unknown	63	DEC 29 1910	0	38 34	PAID IN FULL
Unknown	64	332	Choates Addition	31	25	25	35	55	280						38	35	Unknown	64	DEC 29 1910	0	38 35	PAID IN FULL Certificate No. 1327
Unknown	65	332	Choates Addition	32	25	25	35	55	280						38	35	Unknown	65	DEC 29 1910	0	38 35	PAID IN FULL Certificate No. 1327
Unknown	66	332	Choates Addition	33	25	25	35	56	279						38	35	Unknown	66	DEC 29 1910	0	38 35	PAID IN FULL
Unknown	67	332	Choates Addition	34	25	25	35	55	280						38	35	Unknown	67	DEC 29 1910	0	38 35	PAID IN FULL
Unknown	68	332	Choates Addition	35	25	25	35	55	280						38	35	Unknown	68	DEC 29 1910	0	38 35	PAID IN FULL
Unknown	69	332	Choates Addition	36	25	25	35	55	279						38	34	Unknown	69	DEC 29 1910	0	38 34	PAID IN FULL

OWNERS	Assessment Number	Block	Tract or Subdivision	Lot	Front Feet	Feet on Crossing	Frontage Assessment Dollars	Frontage Assessment Cents	Crossing Assessment Dollars	Crossing Assessment Cents	Termination Assessment Dollars	Termination Assessment Cents	Opposition Termination Assessment Dollars	Opposition Termination Assessment Cents	Total Assessment Dollars	Total Assessment Cents	Demands made upon as Owners	Assessment Numbers	Date of Demand 190	Assessment Due and Unpaid Dollars	Assessment Due and Unpaid Cents	Subsequent Payments
Unknown	70	332	Choates Addition	37	25	25	35	56		97					36	53	Unknown	70	DEC 29 1910	36	53	PAID IN FULL Ret. on Assessment Roll
Unknown	71	332	Choates Addition	38	25	25	35	55		97					36	52	Unknown	71	DEC 29 1910	36	52	PAID IN FULL Ret. on Assessment Roll
Unknown	72	332	Choates Addition	39	25	25	35	55		96					36	51	Unknown	72	DEC 29 1910	36	51	PAID IN FULL RET. ON ASSESSMENT ROLL
Unknown	73	332	Choates Addition	40	25	25	35	55		97					36	52	Unknown	73	DEC 29 1910	36	52	PAID IN FULL RET. ON ASSESSMENT ROLL
Unknown	74	332	Choates Addition	41	25	25	35	56		97					36	53	Unknown	74	DEC 29 1910	36	53	PAID IN FULL RET. ON ASSESSMENT ROLL
Unknown	75	332	Choates Addition	42	25	25	35	55		96					36	51	Unknown	75	DEC 29 1910	36	51	PAID IN FULL RET. ON ASSESSMENT ROLL
Unknown	76	332	Choates Addition	43	25	25	35	55		97					36	52	Unknown	76	DEC 29 1910	36	52	PAID IN FULL RET. ON ASSESSMENT ROLL
Unknown	77	332	Choates Addition	44	25	25	35	55		97					36	52	Unknown	77	DEC 29 1910	36	52	PAID IN FULL RET. ON ASSESSMENT ROLL
Unknown	78	332	Choates Addition	45	25	25	35	56		96					36	52	Unknown	78	DEC 29 1910	36	52	PAID IN FULL Ret. on Assessment Roll
Unknown	79	332	Choates Addition	46	25	25	35	55		97					36	52	Unknown	79	DEC 29 1910	36	52	PAID IN FULL Ret. on Assessment Roll
Unknown	80	332	Choates Addition	47	25	25	35	55		97					36	52	Unknown	80	DEC 29 1910	36	52	PAID IN FULL Ret. on Assessment Roll
Unknown	81	332	Choates Addition	48	25	165	35	55		638					41	93	Unknown	81	DEC 29 1910	41	93	PAID IN FULL Ret. on Assessment Roll
Unknown	82	330	Choates Addition	1	25	165	35	56		1846					54	02	Unknown	82	DEC 29 1910	54	02	PAID IN FULL RET. ON ASSESSMENT ROLL
Unknown	83	330	Choates Addition	2	25	25	35	55		280					38	35	Unknown	83	DEC 29 1910	38	35	PAID IN FULL RET. ON ASSESSMENT ROLL
Unknown	84	330	Choates Addition	3	25	25	35	55		280					38	35	Unknown	84	DEC 29 1910	38	35	PAID IN FULL CERTIFICATE NO. 1296
Unknown	85	330	Choates Addition	4	25	25	35	55		280					38	35	Unknown	85	DEC 29 1910	38	35	PAID IN FULL CERTIFICATE NO. 1296
Unknown	86	330	Choates Addition	5	25	25	35	56		280					38	36	Unknown	86	DEC 29 1910	38	36	PAID IN FULL RET. ON ASSESSMENT ROLL
Unknown	87	330	Choates Addition	6	25	25	35	55		280					38	35	Unknown	87	DEC 29 1910	38	35	PAID IN FULL RET. ON ASSESSMENT ROLL
Unknown	88	330	Choates Addition	7	25	25	35	55		280					38	35	Unknown	88	DEC 29 1910	38	35	PAID IN FULL RET. ON ASSESSMENT ROLL
Unknown	89	330	Choates Addition	8	25	25	35	55		280					38	35	Unknown	89	DEC 29 1910	38	35	PAID IN FULL RET. ON ASSESSMENT ROLL
Unknown	90	330	Choates Addition	9	25	25	35	56		280					38	36	Unknown	90	DEC 29 1910	38	36	PAID IN FULL RET. ON ASSESSMENT ROLL
Unknown	91	330	Choates Addition	10	25	25	35	55		280					38	35	Unknown	91	DEC 29 1910	38	35	PAID IN FULL CERTIFICATE NO. 1296
Unknown	92	330	Choates Addition	11	25	25	35	55		280					38	35	Unknown	92	DEC 29 1910	38	35	PAID IN FULL CERTIFICATE NO. 1296
Unknown	93	330	Choates Addition	12	25	25	35	55		280					38	35	Unknown	93	DEC 29 1910	38	35	PAID IN FULL CERTIFICATE NO. 1296
Unknown	94	330	Choates Addition	13	25	25	35	56		175					37	31	Unknown	94	DEC 29 1910	37	31	PAID IN FULL CERTIFICATE NO. 1296
Unknown	95	330	Choates Addition	14	25	25	35	55		175					37	30	Unknown	95	DEC 29 1910	37	30	PAID IN FULL CERTIFICATE NO. 1484
Unknown	96	330	Choates Addition	15	25	25	35	55		176					37	31	Unknown	96	DEC 29 1910	37	31	PAID IN FULL CERTIFICATE NO. 2139
Unknown	97	330	Choates Addition	16	25	25	35	55		175					37	30	Unknown	97	DEC 29 1910	37	30	PAID IN FULL CERTIFICATE NO. 2128
Unknown	98	330	Choates Addition	17	25	25	35	56		175					37	31	Unknown	98	DEC 29 1910	37	31	PAID IN FULL RET. ON ASSESSMENT ROLL
Unknown	99	330	Choates Addition	18	25	25	35	55		176					37	31	Unknown	99	DEC 29 1910	37	31	PAID IN FULL RET. ON ASSESSMENT ROLL
Unknown	100	330	Choates Addition	19	25	25	35	55		175					37	30	Unknown	100	DEC 29 1910	37	30	PAID IN FULL RET. ON ASSESSMENT ROLL
Unknown	101	330	Choates Addition	20	25	25	35	55		175					37	30	Unknown	101	DEC 29 1910	37	30	PAID IN FULL RET. ON ASSESSMENT ROLL
Unknown	102	330	Choates Addition	21	25	25	35	56		176					37	32	Unknown	102	DEC 29 1910	37	32	PAID IN FULL RET. ON ASSESSMENT ROLL
Unknown	103	330	Choates Addition	22	25	25	35	55		175					37	30	Unknown	103	DEC 29 1910	37	30	PAID IN FULL RET. ON ASSESSMENT ROLL
Unknown	104	330	Choates Addition	23	25	25	35	55		175					37	30	Unknown	104	DEC 29 1910	37	30	PAID IN FULL RET. ON ASSESSMENT ROLL
Unknown	105	330	Choates Addition	24	25	165	35	55		1157					47	12	Unknown	105	DEC 29 1910	47	12	PAID IN FULL RET. ON ASSESSMENT ROLL
Unknown	106	331	Choates Addition	25	25	165	35	56		1157					47	13	Unknown	106	DEC 29 1910	47	13	PAID IN FULL CERTIFICATE NO. 2047
Unknown	107	331	Choates Addition	26	25	25	35	55		176					37	31	Unknown	107	DEC 29 1910	37	31	PAID IN FULL CERTIFICATE NO. 2047
Unknown	108	331	Choates Addition	27	25	25	35	55		175					37	30	Unknown	108	DEC 29 1910	37	30	PAID IN FULL CERTIFICATE NO. 2047
Unknown	109	331	Choates Addition	28	25	25	35	55		175					37	30	Unknown	109	DEC 29 1910	37	30	PAID IN FULL CERTIFICATE NO. 2047
Unknown	110	331	Choates Addition	29	25	25	35	56		176					37	32	Unknown	110	DEC 29 1910	37	32	CONCLUSIVELY PRESUMED PAID
Unknown	111	331	Choates Addition	30	25	25	35	55		175					37	30	Unknown	111	DEC 29 1910	37	30	PAID IN FULL RET. ON ASSESSMENT ROLL
Unknown	112	331	Choates Addition	31	25	25	35	55		175					37	30	Unknown	112	DEC 29 1910	37	30	PAID IN FULL RET. ON ASSESSMENT ROLL
Unknown	113	331	Choates Addition	32	25	25	35	55		176					37	31	Unknown	113	DEC 29 1910	37	31	PAID IN FULL RET. ON ASSESSMENT ROLL
Unknown	114	331	Choates Addition	33	25	25	35	56		175					37	31	Unknown	114	DEC 29 1910	37	31	PAID IN FULL RET. ON ASSESSMENT ROLL
Unknown	115	331	Choates Addition	34	25	25	35	55		175					37	30	Unknown	115	DEC 29 1910	37	30	PAID IN FULL RET. ON ASSESSMENT ROLL
Unknown	116	331	Choates Addition	35	25	25	35	55		176					37	31	Unknown	116	DEC 29 1910	37	31	PAID IN FULL RET. ON ASSESSMENT ROLL
Unknown	117	331	Choates Addition	36	25	25	35	55		175					37	30	Unknown	117	DEC 29 1910	37	30	PAID IN FULL RET. ON ASSESSMENT ROLL
Unknown	118	331	Choates Addition	37	25	25	35	56		280					38	36	Unknown	118	DEC 29 1910	38	36	PAID IN FULL RET. ON ASSESSMENT ROLL
Unknown	119	331	Choates Addition	38	25	25	35	55		280					38	35	Unknown	119	DEC 29 1910	38	35	PAID IN FULL RET. ON ASSESSMENT ROLL
Unknown	120	331	Choates Addition	39	25	25	35	55		280					38	35	Unknown	120	DEC 29 1910	38	35	PAID IN FULL RET. ON ASSESSMENT ROLL
Unknown	121	331	Choates Addition	40	25	25	35	55		280					38	35	Unknown	121	DEC 29 1910	38	35	PAID IN FULL
Unknown	122	331	Choates Addition	41	25	25	35	56		280					38	36	Unknown	122	DEC 29 1910	38	36	PAID IN FULL CERTIFICATE NO. 1391
Unknown	123	331	Choates Addition	42	25	25	35	55		280					38	35	Unknown	123	DEC 29 1910	38	35	PAID IN FULL CERTIFICATE NO. 1675

OWNERS	Assessment Number	Block	Tract or Subdivision	Lot	Front Feet	Feet on Crossing	Frontage Assessment Dollars	Frontage Assessment Cents	Crossing Assessment Dollars	Crossing Assessment Cents	Termination Assessment Dollars	Termination Assessment Cents	Opposite Termination Assessment Dollars	Opposite Termination Assessment Cents	Total Assessment Dollars	Total Assessment Cents	Demands made upon as Owners	Assessment Numbers	Date of Demand 190	Assessment Due and Unpaid Dollars	Assessment Due and Unpaid Cents	Subsequent Payments
Unknown	124	331	Choates Addition	43	25	25	35	55	2	80					38	35	Unknown	124	DEC 29 1910	0	38	PAID IN FULL CERTIFICATE NO. 1675
Unknown	125	331	Choates Addition	44	25	25	35	55	2	80					38	35	Unknown	125	DEC 29 1910	0	38	PAID IN FULL RET. ON ASSESSMENT ROLL
Unknown	126	331	Choates Addition	45	25	25	35	56	2	80					38	36	Unknown	126	DEC 29 1910	0	38	36	PAID IN FULL RET. ON ASSESSMENT ROLL
Unknown	127	331	Choates Addition	46	25	25	35	55	2	80					38	35	Unknown	127	DEC 29 1910	0	38	35	PAID IN FULL RET. ON ASSESSMENT ROLL
Unknown	128	331	Choates Addition	47	25	25	35	55	2	80					38	35	Unknown	128	DEC 29 1910	0	38	35	PAID IN FULL CERTIFICATE NO. 1327
Unknown	129	331	Choates Addition	48	25	165	35	55	18	46					54	01	Unknown	129	DEC 29 1910	0	54	01	PAID IN FULL CERTIFICATE NO. 1327
Unknown	130	322	Reed & Daley's Add.	1	25	165	35	56	11	57					47	13	Unknown	130	DEC 29 1910	0	47	13	PAID IN FULL RET. ON ASSESSMENT ROLL
Unknown	131	322	Reed & Daley's Add.	2	25	25	35	55	1	75					37	30	Unknown	131	DEC 29 1910	0	37	30	PAID IN FULL RET. ON ASSESSMENT ROLL
Unknown	132	322	Reed & Daley's Add.	3	25	25	35	55	1	75					37	30	Unknown	132	DEC 29 1910	0	37	30	PAID IN FULL RET. ON ASSESSMENT ROLL
Unknown	133	322	Reed & Daley's Add.	4	25	25	35	55	1	76					37	31	Unknown	133	DEC 29 1910	0	37	31	PAID IN FULL RET. ON ASSESSMENT ROLL
Unknown	134	322	Reed & Daley's Add.	5	25	25	35	56	1	75					37	31	Unknown	134	DEC 29 1910	0	37	31	PAID IN FULL RET. ON ASSESSMENT ROLL
Unknown	135	322	Reed & Daley's Add.	6	25	25	35	55	1	76					37	31	Unknown	135	DEC 29 1910	0	37	31	PAID IN FULL RET. ON ASSESSMENT ROLL
Unknown	136	322	Reed & Daley's Add.	7	25	25	35	55	1	76					37	31	Unknown	136	DEC 29 1910	0	37	31	PAID IN FULL RET. ON ASSESSMENT ROLL
Unknown	137	322	Reed & Daley's Add.	8	25	25	35	55	1	75					37	30	Unknown	137	DEC 29 1910	0	37	30	PAID IN FULL RET. ON ASSESSMENT ROLL
Unknown	138	322	Reed & Daley's Add.	9	25	25	35	56	1	75					37	31	Unknown	138	DEC 29 1910	0	37	31	PAID IN FULL RET. ON ASSESSMENT ROLL
Unknown	139	322	Reed & Daley's Add.	10	25	25	35	55	1	76					37	31	Unknown	139	DEC 29 1910	0	37	31	PAID IN FULL RET. ON ASSESSMENT ROLL
Unknown	140	322	Reed & Daley's Add.	11	25	25	35	55	1	76					37	31	Unknown	140	DEC 29 1910	0	37	31	PAID IN FULL RET. ON ASSESSMENT ROLL
Unknown	141	322	Reed & Daley's Add.	12	25	25	35	55	1	75					37	30	Unknown	141	DEC 29 1910	0	37	30	PAID IN FULL RET. ON ASSESSMENT ROLL
Unknown	142	322	Reed & Daley's Add.	13	25	25	35	56	1	91					37	47	Unknown	142	DEC 29 1910	0	37	47	PAID IN FULL RET. ON ASSESSMENT ROLL
Unknown	143	322	Reed & Daley's Add.	14	25	25	35	55	1	91					37	46	Unknown	143	DEC 29 1910	0	37	46	PAID IN FULL Assessment Roll
Unknown	144	322	Reed & Daley's Add.	15	25	25	35	55	1	90					37	45	Unknown	144	DEC 29 1910	0	37	45	PAID IN FULL Assessment Roll
Unknown	145	322	Reed & Daley's Add.	16	25	25	35	55	1	91					37	46	Unknown	145	DEC 29 1910	0	37	46	PAID IN FULL RET. ON ASSESSMENT ROLL
Unknown	146	322	Reed & Daley's Add.	17	25	25	35	56	1	91					37	47	Unknown	146	DEC 29 1910	0	37	47	PAID IN FULL RET. ON ASSESSMENT ROLL
Unknown	147	322	Reed & Daley's Add.	18	25	25	35	55	1	90					37	45	Unknown	147	DEC 29 1910	0	37	45	PAID IN FULL Assessment Roll
Unknown	148	322	Reed & Daley's Add.	19	25	25	35	55	1	91					37	46	Unknown	148	DEC 29 1910	0	37	46	PAID IN FULL Assessment Roll
Unknown	149	322	Reed & Daley's Add.	20	25	25	35	55	1	91					37	46	Unknown	149	DEC 29 1910	0	37	46	PAID IN FULL CERTIFICATE NO. 1948
Unknown	150	322	Reed & Daley's Add.	21	25	25	35	56	1	90					37	46	Unknown	150	DEC 29 1910	0	37	46	PAID IN FULL RET. ON ASSESSMENT ROLL
Unknown	151	322	Reed & Daley's Add.	22	25	25	35	55	1	91					37	46	Unknown	151	DEC 29 1910	0	37	46	PAID IN FULL RET. ON ASSESSMENT ROLL
Unknown	152	322	Reed & Daley's Add.	23	25	25	35	55	1	91					37	46	Unknown	152	DEC 29 1910	0	37	46	PAID IN FULL RET. ON ASSESSMENT ROLL
Unknown	153	322	Reed & Daley's Add.	24	25	165	35	55	12	58					48	13	Unknown	153	DEC 29 1910	0	48	13	PAID IN FULL RET. ON ASSESSMENT ROLL
Unknown	154	322	Reed & Daley's Add.	25	25	165	35	56	12	58					48	14	Unknown	154	DEC 29 1910	0	48	14	PAID IN FULL RET. ON ASSESSMENT ROLL
Unknown	155	321	Reed & Daley's Add.	26	25	25	35	55	1	90					37	45	Unknown	155	DEC 29 1910	0	37	45	PAID IN FULL RET. ON ASSESSMENT ROLL
Unknown	156	321	Reed & Daley's Add.	27	25	25	35	55	1	91					37	46	Unknown	156	DEC 29 1910	0	37	46	PAID IN FULL CERTIFICATE NO. 127
Unknown	157	321	Reed & Daley's Add.	28	25	25	35	55	1	91					37	46	Unknown	157	DEC 29 1910	0	37	46	PAID IN FULL CERTIFICATE NO. 127
Unknown	158	321	Reed & Daley's Add.	29	25	25	35	56	1	90					37	46	Unknown	158	DEC 29 1910	0	37	46	PAID IN FULL RET. ON ASSESSMENT ROLL
Unknown	159	321	Reed & Daley's Add.	30	25	25	35	55	1	91					37	46	Unknown	159	DEC 29 1910	0	37	46	PAID IN FULL RET. ON ASSESSMENT ROLL
Unknown	160	321	Reed & Daley's Add.	31	25	25	35	55	1	91					37	46	Unknown	160	DEC 29 1910	0	37	46	PAID IN FULL RET. ON ASSESSMENT ROLL
Unknown	161	321	Reed & Daley's Add.	32	25	25	35	55	1	90					37	45	Unknown	161	DEC 29 1910	0	37	45	PAID IN FULL RET. ON ASSESSMENT ROLL
Unknown ✓	162	321	Reed & Daley's Add.	33	25	25	35	56	1	91					37	47	Unknown	162	DEC 29 1910	0	37	47	PAID IN FULL CERTIFICATE NO. 1296
Unknown ✓	163	321	Reed & Daley's Add.	34	25	25	35	55	1	91					37	46	Unknown	163	DEC 29 1910	0	37	46	PAID IN FULL CERTIFICATE NO. 1296
Unknown ✓	164	321	Reed & Daley's Add.	35	25	25	35	55	1	90					37	45	Unknown	164	DEC 29 1910	0	37	45	PAID IN FULL CERTIFICATE NO. 1296
Unknown	165	321	Reed & Daley's Add.	36	25	25	35	55	1	91					37	46	Unknown	165	DEC 29 1910	0	37	46	PAID IN FULL RET. ON ASSESSMENT ROLL
Unknown	166	321	Reed & Daley's Add.	37	25	25	35	56	1	76					37	32	Unknown	166	DEC 29 1910	0	37	32	PAID IN FULL RET. ON ASSESSMENT ROLL
Unknown	167	321	Reed & Daley's Add.	38	25	25	35	55	1	76					37	31	Unknown	167	DEC 29 1910	0	37	31	PAID IN FULL Assessment Roll
Unknown	168	321	Reed & Daley's Add.	39	25	25	35	55	1	75					37	30	Unknown	168	DEC 29 1910	0	37	30	PAID IN FULL Assessment Roll
Unknown	169	321	Reed & Daley's Add.	40	25	25	35	55	1	76					37	31	Unknown	169	DEC 29 1910	0	37	31	Paid in full Crouch & C
Unknown	170	321	Reed & Daley's Add.	41	25	25	35	56	1	75					37	31	Unknown	170	DEC 29 1910	0	37	31	Paid in full Crouch & C.
Unknown	171	321	Reed & Daley's Add.	42	25	25	35	55	1	76					37	31	Unknown	171	DEC 29 1910	0	37	31	PAID IN FULL Assessment Roll
Unknown	172	321	Reed & Daley's Add.	43	25	25	35	55	1	76					37	31	Unknown	172	DEC 29 1910	0	37	31	PAID IN FULL Assessment Roll
Unknown	173	321	Reed & Daley's Add.	44	25	25	35	55	1	75					37	30	Unknown	173	DEC 29 1910	0	37	30	PAID IN FULL CERTIFICATE NO. 1305
Unknown	174	321	Reed & Daley's Add.	45	25	25	35	56	1	75					37	31	Unknown	174	DEC 29 1910	0	37	31	PAID IN FULL CERTIFICATE NO. 1305
Unknown	175	321	Reed & Daley's Add.	46	25	25	35	55	1	76					37	31	Unknown	175	DEC 29 1910	0	37	31	PAID IN FULL CERTIFICATE NO. 1305
Unknown	176	321	Reed & Daley's Add.	47	25	25	35	55	1	76					37	31	Unknown	176	DEC 29 1910	0	37	31	PAID IN FULL CERTIFICATE NO. 1305
Unknown	177	321	Reed & Daley's Add.	48	25	165	35	55	11	57					47	12	Unknown	177	DEC 29 1910	0	47	12	PAID IN FULL CERTIFICATE NO. 1305

Owners	Assessment Number	Block	Tract or Subdivision	Lot	Front Feet	Feet on Crossing	Frontage Assessment Dollars	Frontage Assessment Cents	Crossing Assessment Dollars	Crossing Assessment Cents	Termination Assessment Dollars	Termination Assessment Cents	Opposite Termination Assessment Dollars	Opposite Termination Assessment Cents	Total Assessment Dollars	Total Assessment Cents	Demands made upon as Owners	Assessment Numbers	Date of Demand 190	Assessment Due and Unpaid Dollars	Assessment Due and Unpaid Cents	Subsequent Payments
Unknown	178	319	Reed & Daley's Add.	1	25	165	3556		1258						48	14	Unknown	178	DEC 29 1910	48	14	PAID IN FULL Ret. on Assessment Roll
Unknown	179	319	Reed & Daley's Add.	2	25	25	3555		191						37	46	Unknown	179	DEC 29 1910	37	46	PAID IN FULL Ret. on Assessment Roll
Unknown	180	319	Reed & Daley's Add.	3	25	25	3555		190						37	45	Unknown	180	DEC 29 1910	37	45	PAID IN FULL Ret. on Assessment Roll
Unknown	181	319	Reed & Daley's Add.	4	25	25	3555		191						37	46	Unknown	181	DEC 29 1910	37	46	PAID IN FULL Ret. on Assessment Roll
Unknown	182	319	Reed & Daley's Add.	5	25	25	3556		191						37	47	Unknown	182	DEC 29 1910	37	47	PAID IN FULL Ret. on Assessment Roll
Unknown	183	319	Reed & Daley's Add.	6	25	25	3555		190						37	45	Unknown	183	DEC 29 1910	37	45	PAID IN FULL Ret. on Assessment Roll
Unknown	184	319	Reed & Daley's Add.	7	25	25	3555		191						37	46	Unknown	184	DEC 29 1910	37	46	PAID IN FULL Ret. on Assessment Roll
Unknown	185	319	Reed & Daley's Add.	8	25	25	3555		191						37	46	Unknown	185	DEC 29 1910	37	46	PAID IN FULL Ret. on Assessment Roll
Unknown	186	319	Reed & Daley's Add.	9	25	25	3556		190						37	46	Unknown	186	DEC 29 1910	37	46	PAID IN FULL Ret. on Assessment Roll
Unknown	187	319	Reed & Daley's Add.	10	25	25	3555		191						37	46	Unknown	187	DEC 29 1910	37	46	PAID IN FULL Ret. on Assessment Roll
Unknown	188	319	Reed & Daley's Add.	11	25	25	3555		191						37	46	Unknown	188	DEC 29 1910	37	46	PAID IN FULL Ret. on Assessment Roll
Unknown	189	319	Reed & Daley's Add.	12	25	25	3555		190						37	45	Unknown	189	DEC 29 1910	37	45	PAID IN FULL Ret. on Assessment Roll
Unknown	190	319	Reed & Daley's Add.	13	25		3556								35	56	Unknown	190	DEC 29 1910	35	56	PAID IN FULL Ret. on Assessment Roll
Unknown	191	319	Reed & Daley's Add.	14	25		3555								35	55	Unknown	191	DEC 29 1910	35	55	CONCLUSIVELY PRESUMED PAID
Unknown	192	319	Reed & Daley's Add.	15	25		3555								35	55	Unknown	192	DEC 29 1910	35	55	CONCLUSIVELY PRESUMED PAID
Unknown	193	319	Reed & Daley's Add.	16	25		3555								35	55	Unknown	193	DEC 29 1910	35	55	PAID IN FULL CERTIFICATE NO.
Unknown	194	319	Reed & Daley's Add.	17 E 8 ft	8		1138								11	38	Unknown	194	DEC 29 1910	11	38	PAID IN FULL CERTIFICATE NO.
Unknown	195	319	Reed & Daley's Add.	17 W 17 ft	17		2417								24	17	Unknown	195	DEC 29 1910	24	17	PAID IN FULL Ret. on Assessment Roll
Unknown	196	319	Reed & Daley's Add.	18	25		3556								35	56	Unknown	196	DEC 29 1910	35	56	PAID IN FULL Ret. on Assessment Roll
Unknown	197	319	Reed & Daley's Add.	19	25		3555								35	55	Unknown	197	DEC 29 1910	35	55	PAID IN FULL Ret. on Assessment Roll
Unknown	198	319	Reed & Daley's Add.	20	25		3555								35	55	Unknown	198	DEC 29 1910	35	55	PAID IN FULL Ret. on Assessment Roll
Unknown	199	319	Reed & Daley's Add.	21	25		3555								35	55	Unknown	199	DEC 29 1910	35	55	PAID IN FULL Ret. on Assessment Roll
Unknown	200	319	Reed & Daley's Add.	22	25		3556								35	56	Unknown	200	DEC 29 1910	35	56	PAID IN FULL Ret. on Assessment Roll
Unknown	201	319	Reed & Daley's Add.	23	25		3555								35	55	Unknown	201	DEC 29 1910	35	55	PAID IN FULL Ret. on Assessment Roll
Unknown	202	319	Reed & Daley's Add.	24	25		3555								35	55	Unknown	202	DEC 29 1910	35	55	PAID IN FULL Ret. on Assessment Roll
Unknown	203	320	Reed & Daley's Add.	25	25		3555								35	55	Unknown	203	DEC 29 1910	35	55	PAID IN FULL Ret. on Assessment Roll
Unknown	204	320	Reed & Daley's Add.	26	25		3556								35	56	Unknown	204	DEC 29 1910	35	56	PAID IN FULL Ret. on Assessment Roll
Unknown	205	320	Reed & Daley's Add.	27	25		3555								35	55	Unknown	205	DEC 29 1910	35	55	PAID IN FULL Ret. on Assessment Roll
Unknown	206	320	Reed & Daley's Add.	28	25		3555								35	55	Unknown	206	DEC 29 1910	35	55	PAID IN FULL Ret. on Assessment Roll
Unknown	207	320	Reed & Daley's Add.	29	25		3555								35	55	Unknown	207	DEC 29 1910	35	55	Paid in full
Unknown	208	320	Reed & Daley's Add.	30	25		3556								35	56	Unknown	208	DEC 29 1910	35	56	Paid in full
Unknown	209	320	Reed & Daley's Add.	31	25		3555								35	55	Unknown	209	DEC 29 1910	35	55	Paid in full
Unknown	210	320	Reed & Daley's Add.	32	25		3556								35	56	Unknown	210	DEC 29 1910	35	56	Paid in full
Unknown	211	320	Reed & Daley's Add.	33	25		3555								35	55	Unknown	211	DEC 29 1910	35	55	PAID IN FULL Ret. on Assessment Roll
Unknown	212	320	Reed & Daley's Add.	34	25		3556								35	56	Unknown	212	DEC 29 1910	35	56	PAID IN FULL Ret. on Assessment Roll
Unknown	213	320	Reed & Daley's Add.	35	25		3555								35	55	Unknown	213	DEC 29 1910	35	55	PAID IN FULL Ret. on Assessment Roll
Unknown	214	320	Reed & Daley's Add.	36	25		3556								35	56	Unknown	214	DEC 29 1910	35	56	PAID IN FULL Ret. on Assessment Roll
Unknown	215	320	Reed & Daley's Add.	37	25	25	3555		191						37	46	Unknown	215	DEC 29 1910	37	46	PAID IN FULL Ret. on Assessment Roll
Unknown	216	320	Reed & Daley's Add.	38	25	25	3556		191						37	47	Unknown	216	DEC 29 1910	37	47	PAID IN FULL Ret. on Assessment Roll
Unknown	217	320	Reed & Daley's Add.	39	25	25	3555		190						37	45	Unknown	217	DEC 29 1910	37	45	PAID IN FULL Ret. on Assessment Roll
Unknown	218	320	Reed & Daley's Add.	40	25	25	3555		191						37	46	Unknown	218	DEC 29 1910	37	46	PAID IN FULL CERTIFICATE NO. 2009
Unknown	219	320	Reed & Daley's Add.	41 W 15 ft	15	15	2133		114						22	47	Unknown	219	DEC 29 1910	22	47	PAID IN FULL CERTIFICATE NO. 2009
Unknown	220	320	Reed & Daley's Add.	41 E 10 ft	10	10	1422		76						14	98	Unknown	220	DEC 29 1910	14	98	PAID IN FULL Ret. on Assessment Roll
Unknown	221	320	Reed & Daley's Add.	42	25	25	3555		191						37	46	Unknown	221	DEC 29 1910	37	46	PAID IN FULL Ret. on Assessment Roll
Unknown	222	320	Reed & Daley's Add.	43	25	25	3556		190						37	46	Unknown	222	DEC 29 1910	37	46	PAID IN FULL CERTIFICATE NO. 821
Unknown	223	320	Reed & Daley's Add.	44	25	25	3555		191						37	46	Unknown	223	DEC 29 1910	37	46	PAID IN FULL Ret. on Assessment Roll
Unknown	224	320	Reed & Daley's Add.	45	25	25	3556		191						37	47	Unknown	224	DEC 29 1910	37	47	PAID IN FULL Ret. on Assessment Roll
Unknown	225	320	Reed & Daley's Add.	46	25	25	3555		190						37	45	Unknown	225	DEC 29 1910	37	45	PAID IN FULL CERTIFICATE NO. 128
Unknown	226	320	Reed & Daley's Add.	47	25	25	3556		190						37	46	Unknown	226	DEC 29 1910	37	46	PAID IN FULL Ret. on Assessment Roll
Unknown	227	320	Reed & Daley's Add.	48	25	165	3555		1258						48	13	Unknown	227	DEC 29 1910	48	13	PAID IN FULL Ret. on Assessment Roll
															#329	45				#8329	45	

6.6

OWNERS	ASSESSED UPON						Frontage Assessment		Assessment		Assessment		Assessment		Total Assessment		Demands made upon as Owners	Assessment Numbers	Date of Demand	Assessment Due and Unpaid		SUBSEQUENT PAYME
	Assessment Number	Block	Tract or Subdivision	Lot	Front Feet	Feet on Crossing	Dollars	Cents	Dollars	Cents	Dollars	Cents	Dollars	Cents	Dollars	Cents			 190	Dollars	Cents	

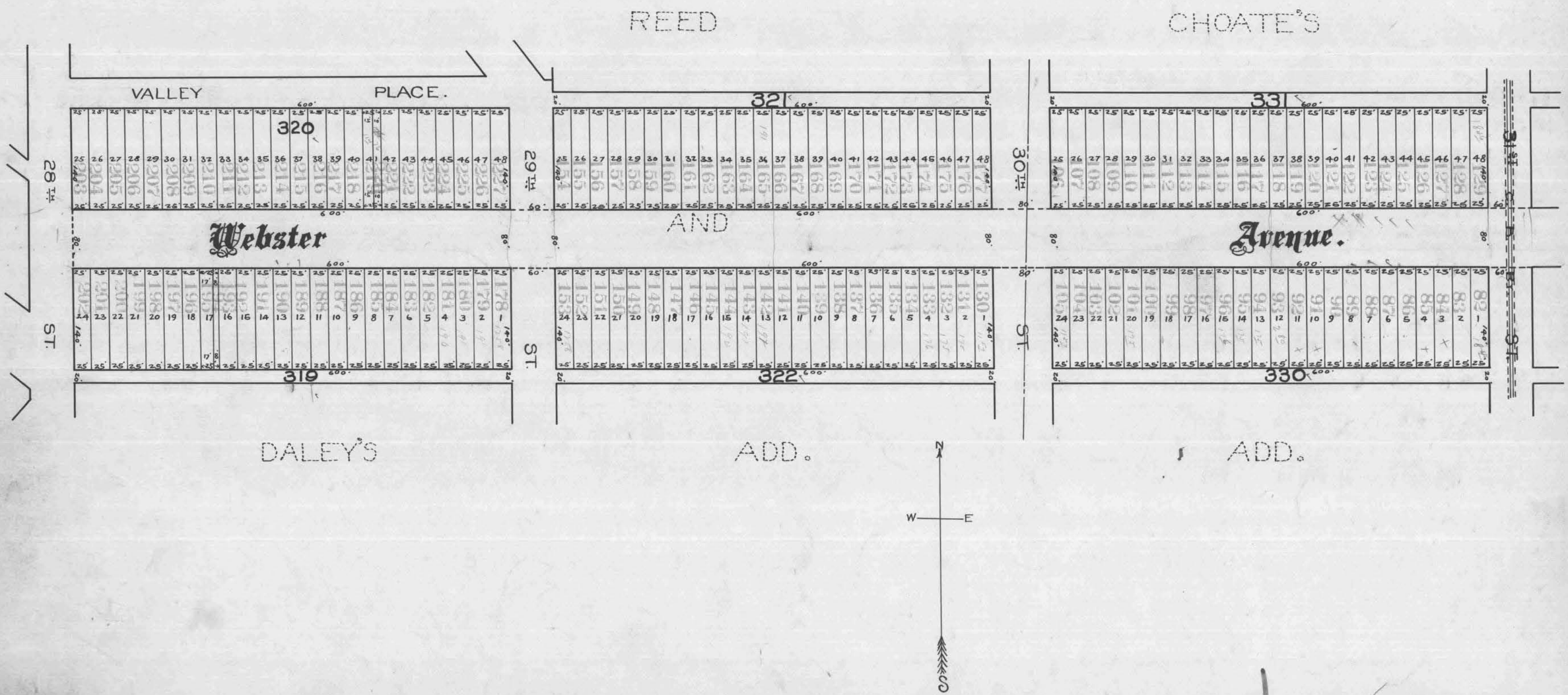
REED
CHOATE'S
VALLEY
PLACE.
320
321
331
28TH
29TH
30TH
31ST
Webster
AND
Avenue.
ST.
319
322
330
DALEY'S
ADD.
ADD.
N
W
E
S

10
10

DIAGRAM

Exhibiting Webster Avenue ~~Street~~ and its intersecting streets from the east line of 28th Street to the east line of 33rd Street, in the City of San Diego, California, on which work has been done under my official contract as Street Superintendent of said city, with M D Goodbody dated the 13th day of May A. D. 1910, for the Grading of said Webster Avenue ~~Street~~, as is more particularly described in said contract; showing the relative location of each district, lot, portion of lot, or parcel of land assessed, to the work done; numbered in red ink to correspond with the red ink numbers in the assessment; and showing the number of feet fronting, assessed for said work contracted for and performed. Herein "No." is used for the word "number" and "ft." for the word "feet." The marks ′ and ″ mean respectively "feet" and "inches." Figures in black ink next to property line show, each, the length of said line in feet. Other figures in black ink show the numbers of the lots.

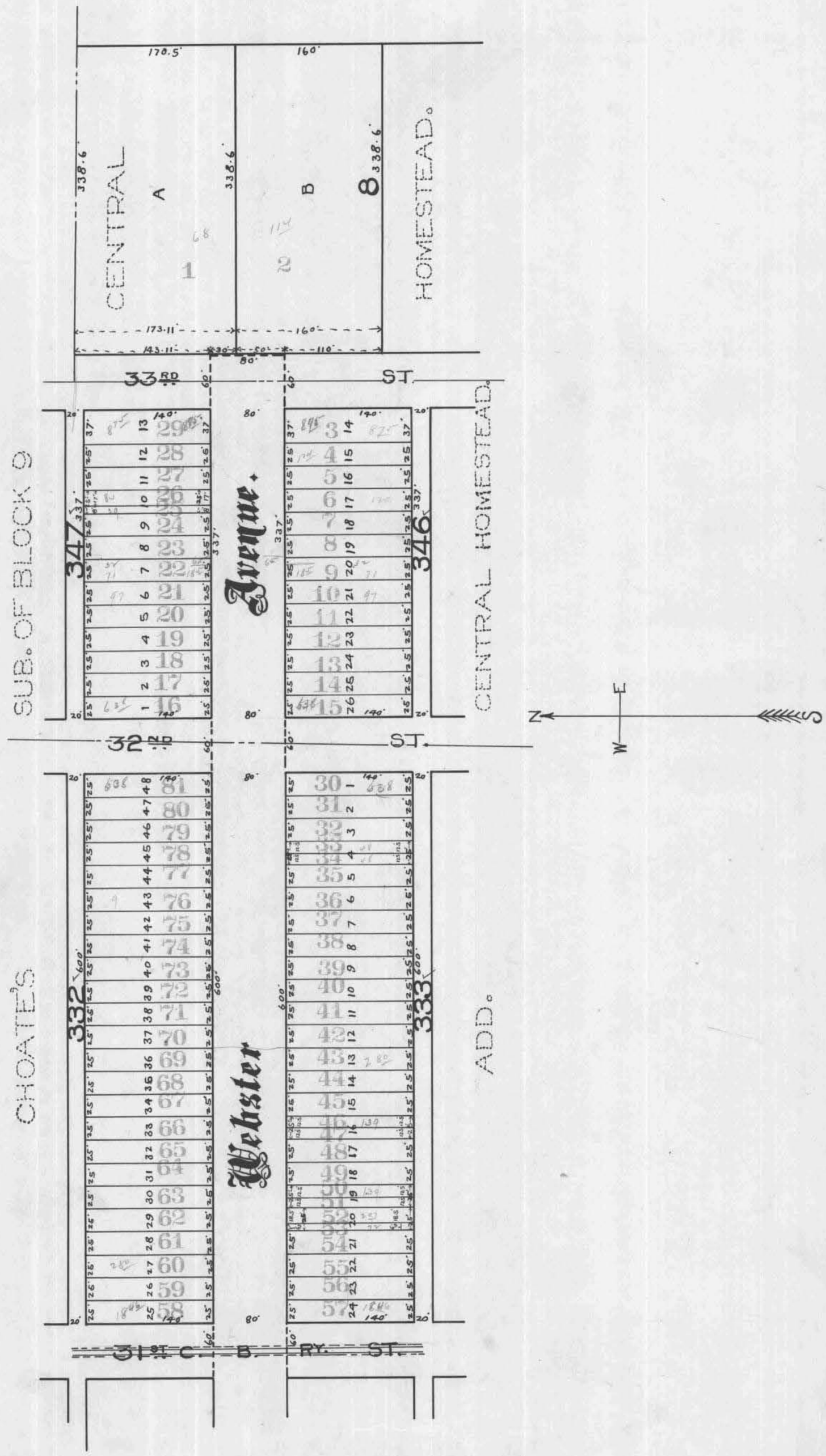

At said City of San Diego, California, this 19th day of December A. D. 1960

Frank A. Salmond
Superintendent of Streets of the City of San Diego, California

Recorded Dec 19th A. D. 1960

Frank A. Salmond
Superintendent of Streets of the City of San Diego, California

10
10

Done at San Diego, California, Dec 29 — 1910

Frank A. Salmond
Superintendent of Streets of the City of San Diego, California.

Recorded Dec 29 — 1910

Frank A. Salmond
Superintendent of Streets of the City of San Diego, California.

I, Frank A. Salmond Superintendent of Streets of the City of San Diego, California, do hereby certify that all charges herein stated are correct, and that the computations and calculations of this Assessment are correct.

Frank A. Salmond
Superintendent of Streets of the City of San Diego, California.

Recorded Dec 29 — 1910

Frank A. Salmond
Superintendent of Streets of the City of San Diego, California.

CERTIFICATE OF THE CITY ENGINEER

I, Edwin M. Capps City Engineer of the City of San Diego, in the County of San Diego, State of California, do hereby certify that the work of Grading Webster Avenue ~~Street~~ from the east line of 28th Street to the east line of 33rd Street was performed in accordance with the surveys and the engineering work done by me and under my direction; and that the quantities thereof were correctly given by me to the Superintendent of Streets, and said work is in accord with the official grade of said street.

Edwin M. Capps
City Engineer of the City of San Diego, California.

Dated at San Diego, Calif., Dec 29 — 1910

Recorded Dec 29 — 1910

Frank A. Salmond
Superintendent of Streets of the City of San Diego, California.

CONTRACTOR'S RETURN CONTINUED.

(Affiant's name.)

Charles K. Corkes

Subscribed and sworn to this 30th day of December A. D. 1910, before me,

[SEAL] W. E. Bartlett
Notary Public.

Filed this 30th day of December A. D. 1910

Frank A. Salmon
Street Superintendent of the City of San Diego.

Recorded December 30th A. D. 1910

Frank A. Salmon
Street Superintendent of the City of San Diego.

WARRANT

By Virtue Hereof, I, Frank A. Salmond Street Superintendent of the City of San Diego, County of San Diego, and State of California, by virtue of the authority vested in me as said Street Superintendent, do authorize and empower M. D. Goodbody his agents or assigns, to demand and receive the several assessments upon the assessment and diagram hereto attached, and this shall be his warrant for the same.

San Diego, Dec 29 — A. D. 1910

Frank A. Salmond
Street Superintendent of City of San Diego.

Countersigned by Grant Conard
Mayor of City of San Diego.

Recorded December 29th A. D. 1910

Frank A. Salmon
Street Superintendent of City of San Diego.

CERTIFICATE OF RECORD

I hereby complete and sign the foregoing record from page 61 to page 71 both inclusive, of the Assessment, Diagram, Warrant, Certificate of the City Engineer, Contractor's Return and also in the Book No. 5 of "Contracts and Bonds," the recorded Contract and Bond, each numbered 73 all for the work therein described upon Webster Avenue Street, from the east line of 28th Street to the east line of 33rd Street.

Office of the Street Superintendent, San Diego, California, this 30th day of December A. D. 1910

Frank A. Salmon
Street Superintendent, City of San Diego.

In the Matter of Grading 15th Street from the south line of "K" Street to the north line of "M" Street

ASSESSMENT NUMBER 11

Pursuant to Statute, I Frank N. Lamunu as Street Superintendent of the City of San Diego, in the County of San Diego and State of California, do hereby assess and apportion, as shown hereinafter and in the diagram attached hereto, upon certain lots, portions of lots, and parcels of land, fronting on 15th Street in said city, from the South line of "K" Street to the North line of "M" Street and on streets intersecting it between said lines, the sum of Five Hundred and Ten 47/100 Dollars ($510.47), to be paid to John Engebretsen his agents or assigns, to cover the sum due (including incidental expenses) for the work of Grading said 15th Street between said lines, as said work is more particularly specified in my official contract therefor with said John Engebretsen dated the 9th day of November A. D. 1910.

All of said work has been performed and materials furnished, complying with the specifications and under my direction, and to my satisfaction and acceptance. And because the names of the owners of said assessed property are unknown to me, I herewith write the word "Unknown" opposite the number of the lot and the amount assessed thereon, and the number of each lot, portion of lot, or portion of land assessed.

TOTAL COST OF THE WORK IS $510.47, AS FOLLOWS:

950.7 Cu yds Cut @ 5¢	$47.53
1212.5 Cu yds fill @ 27½¢	$333.44
	$
	$
	$
	$
Contract Cost	$380.97

INCIDENTAL EXPENSES:

City Engineer's Fees	$90.00
Printing and Advertising	$29.50
Special Superintendent's compensation @ $ per day	$10.00
Incidental Expenses	$129.50
Contract Cost	$380.97
Total Cost	$510.47

DIVIDED AS FOLLOWS:

DESCRIPTION	Cu yds Cut @ 5¢ per Cu yds	Cu yds Fill @ 27½¢ per Cu yd	Cost of Cut Dollars	Cost of Cut Cents	Cost of Fill Dollars	Cost of Fill Cents	Dollars	Cents	Incidental Expenses Dollars	Incidental Expenses Cents	Total Assessment Dollars	Total Assessment Cents	Number of Front Feet Assessed	Number of Feet on Crossing	Rate Per Front Foot Assessed Dollars	Rate Per Front Foot Assessed Cents
Frontage	703.7	1208.4	35	18	332	31			124	91	492	40	1200			41033
Crossings 15th Ave K St.	247	4.1	12	35	1	13			4	59	18	07		1200		015058
	950.7	1212.5	$47.53		$333.44				$129.50		$510.47					

MARGIN

CONTRACTOR'S RETURN

STATE OF CALIFORNIA, COUNTY OF SAN DIEGO, CITY OF SAN DIEGO } ss.

John Engebretsen being duly sworn, says that he is the contractor named in annexed Assessment, Diagram and Warrant; that said assessment for the total cost of certain street work upon Fifteenth Street between south line of K st. & n. line of M street in said city, as more fully described therein and in the contract for said work with said John Engebretsen made by the Superintendent of Streets in said city, dated the 9th day of November A. D. 1910, levied as therein described upon certain lots, portions of lots, or parcels of land, and the unknown owners thereof for the sum of Five Hundred & ten & 47/100 Dollars ($510.47/100) payable to John Engebretsen agents or assigns, was made, recorded and delivered by said Superintendent on the 24th day of January A. D. 190..., to affiant in behalf of said contractor; that there were attached to the same and delivered to the same in the same behalf, at the same time, by said Superintendent, his Diagram thereto attached, and a warrant in favor of John Engebretsen for collecting said assessment, upon which warrant this return is endorsed; that in the case of all assessments therein described, but not included in the following table, affiant has, since the date last aforesaid, in the manner hereinafter described and in behalf of said contractor, made demand upon and received full payment from the owners of each and all such assessed lots and lands; and that besides all personal demands, affiant did, whenever the name of the owner of the lot is stated as "unknown," on the 23rd day of February A. D. 1911, within thirty days from the date of said warrant; and between the hours of 9 a. m. and 4 p. m., in behalf of said contractor, enter upon each of the corresponding lots, portions of lots and parcels of land assessed, and with said certificate, assessment, diagram and warrant, and in a loud, audible voice, publicly make demands for the payment of each of said assessments from the unknown owners thereof, upon each lot, portion of lot, or parcel of land, for each of its own assessments as specified in said assessment; and that whenever he found a building, tenant or occupant upon any of said premises, besides the public demand as aforesaid, he, at the same time, in the same behalf, presenting and exhibiting said certificate, assessment, diagram and warrant, in each instance, demanded from each tenant, or occupant, for the unknown owners, separately, the payment of each of said assessments upon said premises; and in the following table he states the name of such demandee, as "tenant," or "occupant," with the word "unknown;" but that, notwithstanding said demands, the following totals of said assessed sums, each separately demanded, and also the total, remain unpaid, to-wit:

OWNERS	Assessment Number	Block	Tract or Subdivision	Lot	Front Feet	Feet on Crossing	Frontage Assessment Dollars	Frontage Assessment Cents	Crossing Assessment Dollars	Crossing Assessment Cents	Assessment Dollars	Assessment Cents	Assessment Dollars	Assessment Cents	Total Assessment Dollars	Total Assessment Cents	Demands made upon as Owners	Assessment Numbers	Date of Demand Feb 23 1911	Assessment Due and Unpaid Dollars	Assessment Due and Unpaid Cents	SUBSEQUENT PAYMENTS
	1	38	Sherman's add.	1	25		10	26							10	26	Unknown	1	Feb 23-1911	10	26	CONCLUSIVELY PRESUMED PAID
	2	38	Sherman's add.	2	25		10	26							10	26	Unknown	2	Feb 23-1911	10	26	CONCLUSIVELY PRESUMED PAID
	3	38	Sherman's add	3	25		10	26							10	26						PAID IN FULL REF. ON ASSESSMENT ROLL
	4	38	Sherman's add	4	25		10	26							10	26						PAID IN FULL REF. ON ASSESSMENT ROLL
	5	38	Sherman's add	5	25		10	26							10	26						PAID IN FULL REF. ON ASSESSMENT ROLL
	6	38	Sherman's add	6	25		10	26							10	26						PAID IN FULL REF. ON ASSESSMENT ROLL
	7	38	Sherman's add	7	25	25	10	26		38					10	64						PAID IN FULL REF. ON ASSESSMENT ROLL
	8	38	Sherman's add	8	25	25	10	26		38					10	64						PAID IN FULL REF. ON ASSESSMENT ROLL
	9	38	Sherman's add	9	25	25	10	26		38					10	64						PAID IN FULL REF. ON ASSESSMENT ROLL
	10	38	Sherman's add	10	25	25	10	26		38					10	64						PAID IN FULL REF. ON ASSESSMENT ROLL
	11	38	Sherman's add	11	25	25	10	26		38					10	64						PAID IN FULL REF. ON ASSESSMENT ROLL
	12	38	Sherman's add	12	25	125	10	26	1	88					12	14						PAID IN FULL REF. ON ASSESSMENT ROLL
	13	37	Sherman's add	4	80		32	83							32	83						PAID IN FULL REF. ON ASSESSMENT ROLL
	14	37	Sherman's add	5	70		28	72							28	72						PAID IN FULL REF. ON ASSESSMENT ROLL
	15	37	Sherman's add	12	70	70	28	72	1	05					29	77						PAID IN FULL REF. ON ASSESSMENT ROLL

71

OWNERS	ASSESSED UPON						Frontage Assessment		Crossing Assessment		Assessment		Assessment		Total Assessment		Demands made upon as Owners	Assessment Numbers	Date of Demand Feb 23 1911	Assessment Due and Unpaid		SUBSEQUENT PAYME
	Assessment Number	Block	Tract or Subdivision	Lot	Front Feet	Feet on Crossing	Dollars	Cents	Dollars	Cents	Dollars	Cents	Dollars	Cents	Dollars	Cents				Dollars	Cents	
	16	37	Sherman's Add	13	80	130	32	83	1	96					34	79						PAID IN FULL RET. ON ASSESSMENT ROLL
	17	37	Sherman's Add	14		50				75						75						PAID IN FULL RET. ON ASSESSMENT ROLL
	18	37	Sherman's Add	15		50				75						75						PAID IN FULL RET. ON ASSESSMENT ROLL
	19	37	Sherman's Add	16		50				75						75						PAID IN FULL RET. ON ASSESSMENT ROLL
	20	53	Sherman's Add	1	50	150	20	52	2	26					22	78	Unknown	20	Feb 23-1911	22	78	CONCLUSIVELY PRESUMED PAID
	21	53	Sherman's Add	2	50	50	20	51		76					21	27						PAID IN FULL RET. ON ASSESSMENT ROLL
	22	53	Sherman's Add	3	50	50	20	51		75					21	26						PAID IN FULL RET. ON ASSESSMENT ROLL
	23	53	Sherman's Add	4	50		20	51							20	51						PAID IN FULL RET. ON ASSESSMENT ROLL
	24	53	Sherman's Add	5	50		20	51							20	51						PAID IN FULL RET. ON ASSESSMENT ROLL
	25	53	Sherman's Add	6	50		20	52							20	52						PAID IN FULL RET. ON ASSESSMENT ROLL
	26	54	Sherman's Add	1		50				75						75						PAID IN FULL RET. ON ASSESSMENT ROLL
	27	54	Sherman's Add	2		50				75						75						PAID IN FULL RET. ON ASSESSMENT ROLL
	28	54	Sherman's Add	3		50				75						75						PAID IN FULL RET. ON ASSESSMENT ROLL
	29	54	Sherman's Add	4	80	130	32	83	1	96					34	79						PAID IN FULL RET. ON ASSESSMENT ROLL
	30	54	Sherman's Add	5	70	70	28	72	1	05					29	77						PAID IN FULL RET. ON ASSESSMENT ROLL
	31	54	Sherman's Add	12	70		28	72							28	72						PAID IN FULL RET. ON ASSESSMENT ROLL
	32	54	Sherman's Add	13	80		32	83							32	83						PAID IN FULL RET. ON ASSESSMENT ROLL
															$510	47						

DIAGRAM

Exhibiting 15th Street and its intersecting streets from the South line of "K" Street to the North line of "M" Street, in the City of San Diego, California, on which work has been done under my official contract as Street Superintendent of said city, with John Engelbretsen dated the 9th day of November A. D. 1910, for the Grading of said 15th Street, as is more particularly described in said contract; showing the relative location of each district, lot, portion of lot, or parcel of land assessed, to the work done; numbered in red ink to correspond with the red ink numbers in the assessment; and showing the number of feet fronting, assessed for said work contracted for and performed. Herein "No." is used for the word "number" and "ft." for the word "feet." The marks ′ and ″ mean respectively "feet" and "inches." Figures in black ink next to property line show, each, the length of said line in feet. Other figures in black ink show the numbers of the lots.

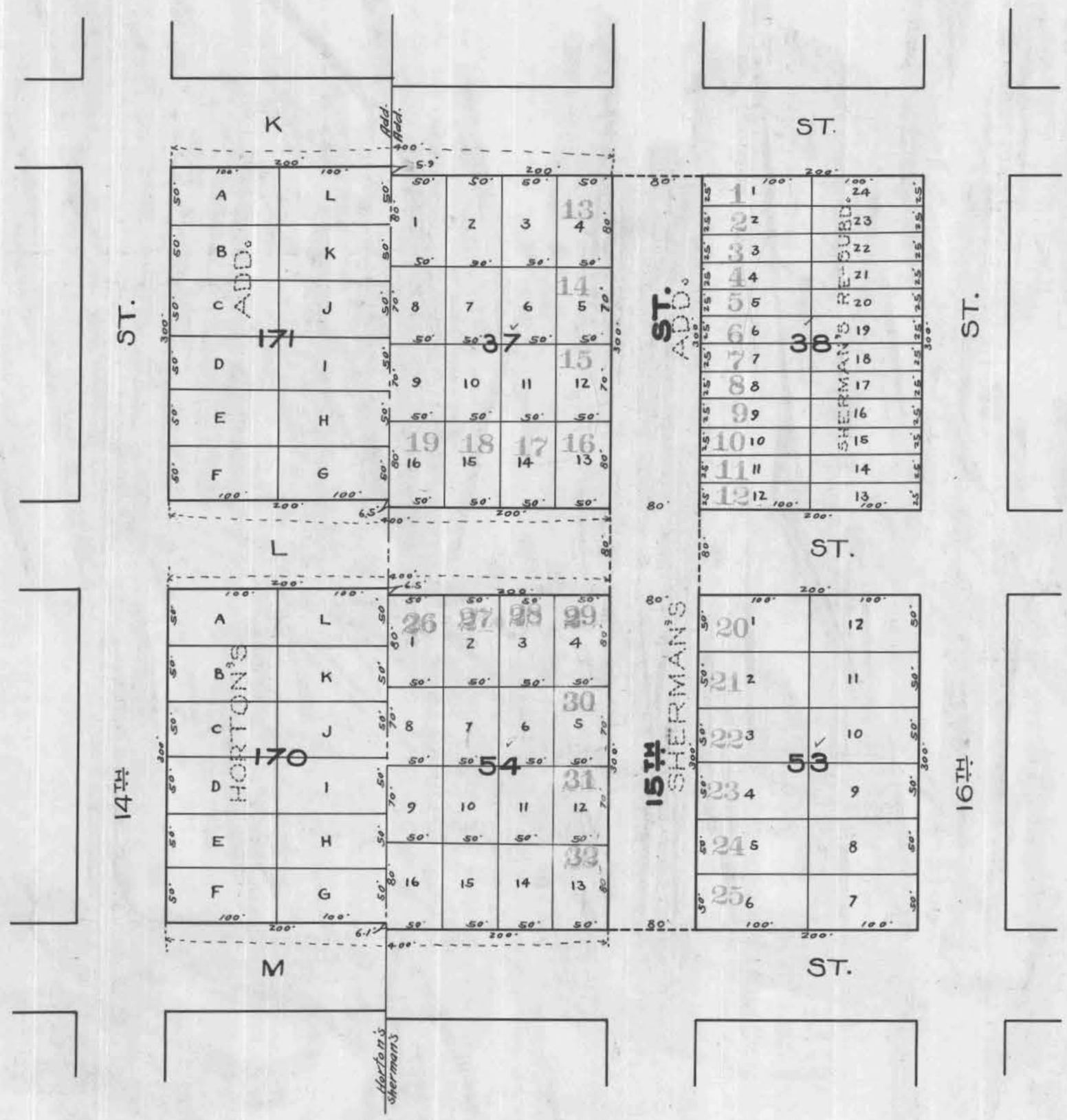

The lots in Block 38, as shown on this sheet, are according to Map No. 1, filed in the Office of the County Recorder of the County of San Diego, State of California.

The lots and blocks in Sherman's add. as shown on the sheet, are according to Map No. 278, filed in the office of the County Recorder of the County of San Diego, State of California.

At said City of San Diego, California, this 24th *day of* January *A. D. 1911*

Frank A. Salmond
Superintendent of Streets of the City of San Diego, California

Recorded January 24th *A. D. 1911*

Frank A. Salmond
Superintendent of Streets of the City of San Diego, California

Done at San Diego, California, Jany 24th 1911

Frank A. Salmons
Superintendent of Streets of the City of San Diego, California.

Recorded Jany 24th 1911

Frank A Salmons
Superintendent of Streets of the City of San Diego, California.

I, Frank A Salmons Superintendent of Streets of the City of San Diego, California, do hereby certify that all charges herein stated are correct, and that the computations and calculations of this Assessment are correct.

Frank A. Salmons
Superintendent of Streets of the City of San Diego, California.

Recorded Jany 24th 1911

Frank A Salmons
Superintendent of Streets of the City of San Diego, California.

CERTIFICATE OF THE CITY ENGINEER

I, Edwin M Capps City Engineer of the City of San Diego, in the County of San Diego, State of California, do hereby certify that the work of Grading 15th Street from the South line of "K" Street to the North line of "M" Street was performed in accordance with the surveys and the engineering work done by me and under my direction; and that the quantities thereof were correctly given by me to the Superintendent of Streets, and said work is in accord with the official grade of said street.

Edwin M Capps
City Engineer of the City of San Diego, California.

Dated at San Diego, Calif., Jany 24th 1911

Recorded Jany 24th 1911

Frank A Salmons
Superintendent of Streets of the City of San Diego, California.

CONTRACTOR'S RETURN CONTINUED.

(Affiant's name.)

John Engebretsen

Subscribed and sworn to this 24th day of February A. D. 1911, before me,

[SEAL] George W Bowler
Notary Public.

Filed this 24th day of Feb A. D. 1911

Frank A Salmons
Street Superintendent of the City of San Diego.

Recorded Feb 27 A. D. 1911

Frank A Salmons
Street Superintendent of the City of San Diego.

WARRANT

By Virtue Hereof, I, Frank A Salmons Street Superintendent of the City of San Diego, County of San Diego, and State of California, by virtue of the authority vested in me as said Street Superintendent, do authorize and empower John Engebretsen, His agents or assigns, to demand and receive the several assessments upon the assessment and diagram hereto attached, and this shall be His warrant for the same.

San Diego, Jany 24th A. D. 1911

Frank A. Salmons
Street Superintendent of City of San Diego.

Countersigned by Frank Conard
Mayor of City of San Diego.

Recorded Jany 24th A. D. 1911

Frank A Salmons
Street Superintendent of City of San Diego.

CERTIFICATE OF RECORD

I hereby complete and sign the foregoing record from page 73 to page 77 both inclusive, of the Assessment, Diagram, Warrant, Certificate of the City Engineer, Contractor's Return and also in the Book No 5 of "Contracts and Bonds," the recorded Contract and Bond, each numbered 87 all for the work therein described upon Fifteenth Street, from the south line of K Street to the north line of M Street.

Office of the Street Superintendent, San Diego, California, this 24th day of February A. D. 1911

Frank A Salmons
Street Superintendent, City of San Diego.

ASSESSMENT NUMBER 12

In the Matter of Paving & Guttering Second Street from the North line of "B" Street to North line of "H" Street

Pursuant to Statute, I, Frank X Salmons, as Street Superintendent of the City of San Diego, in the County of San Diego and State of California, do hereby assess and apportion, as shown hereinafter and in the diagram attached hereto, upon certain lots, portions of lots, and parcels of land in that Assessment District described in Resolution of Intention No. 7032, adopted July 27 1910 and approved by the Mayor of said City on July 27th 1910 and on file in the office of the Clerk of said City, the exterior boundaries of which said district are also shown on the diagram hereto attached, referred to and made a part hereof, the sum of Twenty four Thousand Eight Hundred Ninety 88/100 Dollars ($24890 88/100), to be paid to Fairchild Gilmore Wilton Co. Inc. agents or assigns, to cover the sum due (including incidental expenses) for the work of Paving & Guttering Second Street from the North line of "B" Street to the North line of "H" Street in said City, as said work is more particularly specified in my official contract therefor with said Fairchild Gilmore Wilton Co. dated the 1st day of December A. D. 1910.

All of said work has been performed and materials furnished, complying with the specifications and under my direction, and to my satisfaction and acceptance. And because the names of the owners of said assessed property are unknown to me, I herewith write the word "Unknown" opposite the number of the lot and the amount assessed thereon, and the number of each lot, portion of lot, or portion of land assessed.

TOTAL COST OF THE WORK IS $24890 88/100, AS FOLLOWS:

99197.21 sq ft Pavement 19 cents	$19045.87
13827.01 sq ft Granite Curb Gutter 38 cents	$5254.26
	$
	$
	$
	$
Contract Cost	$24300.13

INCIDENTAL EXPENSES:

City Engineer's Official Fees	$501.00
Printing and Advertising	$64.75
Special Superintendent's compensation @ $ per day	$25.00
Incidental Expenses	$590.75
Contract Cost	$24300.13
Total Cost	$24890.88

DIVIDED AS FOLLOWS:

DESCRIPTION	sq ft Pavement @ 19 cents per sq ft	sq ft Curb Gutter @ 38 cents per sq ft		Cost of Pavement Dollars	Cents	Cost of Curb Gutter Dollars	Cents			Incidental Expenses Dollars	Cents	Total Assessment Dollars	Cents	Number of Square Feet Assessed	Number of Feet	Rate Per Square Foot Assessed Dollars	Cents
	99197	21	13827	01	19045	87	5254	26		590	75	24890	88				
	99197	21	13827	01	19045	87	5254	26		590	75	24890	88				

MARGIN

CONTRACTOR'S RETURN

STATE OF CALIFORNIA, COUNTY OF SAN DIEGO, CITY OF SAN DIEGO } ss.

George W. McIntyre being duly sworn, says that he is the agent for the contractor named in annexed Assessment, Diagram and Warrant; that said assessment for the total cost of certain street work upon Second Street between "B" St and "H" St in said city, as more fully described therein and in the contract for said work with said Contractor made by the Superintendent of Streets in said city, dated the 1st day of December A. D. 1910, levied as therein described upon certain lots, portions of lots, or parcels of land, and the unknown owners thereof for the sum of Twenty four thousand Eight Hundred and ninety 88/100 Dollars ($24890 88/100) payable to Fairchild-Gilmore-Wilton Co. agents or assigns, was made, recorded and delivered by said Superintendent on the 6th day of February A. D. 1911, to affiant in behalf of said contractor; that there were attached to the same and delivered to the same in the same behalf, at the same time, by said Superintendent, his Diagram thereto attached, and a warrant in favor of Fairchild Gilmore Wilton Co. for collecting said assessment, upon which warrant this return is endorsed; that in the case of all assessments therein described, but not included in the following table, affiant has, since the date last aforesaid, in the manner hereinafter described and in behalf of said contractor, made demand upon and received full payment from the owners of each and all such assessed lots and lands; and that besides all personal demands, affiant did, whenever the name of the owner of the lot is stated as "unknown," on the assessment, on the twenty seventh day of February A. D. 1911, within thirty days from the date of said warrant; and between the hours of 9 a. m. and 4 p. m., in behalf of said contractor, enter upon each of the corresponding lots, portions of lots and parcels of land assessed, and with said certificate, assessment, diagram and warrant, and in a loud, audible voice, publicly make demands for the payment of each of said assessments from the unknown owners thereof, upon each lot, portion of lot, or parcel of land, for each of its own assessments as specified in said assessment; and that whenever he found a building, tenant or occupant upon any of said premises, besides the public demand as aforesaid, he, at the same time, in the same behalf, presenting and exhibiting said certificate, assessment, diagram and warrant, in each instance, demanded from each tenant, or occupant, for the unknown owners, separately, the payment of each of said assessments upon said premises; and in the following table he states the name of such demandee, as "tenant," or "occupant," with the word "unknown;" but that, notwithstanding said demands, the following totals of said assessed sums, each separately demanded, and also the total, remain unpaid, to-wit:

OWNERS	ASSESSED UPON: Assessment Number	Block	Tract or Subdivision	Lot	Total Assessment Dollars	Cents	Demands made upon as Owners	Assessment Numbers	Date of Demand ----------190--	Assessment Due and Unpaid Dollars	Cents	SUBSEQUENT PAYMENTS
												Bond Series No. 2
Unknown	1	12	Horton's Add.	D	44	25						CONCLUSIVELY PRESUMED PAID PAID IN FULL
Unknown	2	12	Horton's Add.	E	44	25		2	FEB 27 1911			CERTIFICATE NO. 1367
Unknown	3	12	Horton's Add.	F	132	80						PAID IN FULL
Unknown	4	13	Horton's Add.	G	132	80		4	FEB 27 1911			CONCLUSIVELY PRESUMED PAID PAID IN FULL
Unknown	5	13	Horton's Add.	H	44	25			FEB 27 1911			PAID IN FULL RET. ON ASSESSMENT ROLL
Unknown	6	13	Horton's Add.	S.25 ft. J	22	15						PAID IN FULL RET. ON ASSESSMENT ROLL
Unknown	7	13	Horton's Add.	N25 ft. L	22	15		7	FEB 27 1911			PAID IN FULL RET. ON ASSESSMENT ROLL
Unknown	8	15	Horton's Add.	A	431	00						PAID IN FULL RET. ON ASSESSMENT ROLL
Unknown	9	15	Horton's Add.	N13 ft. B	89	05						PAID IN FULL RET. ON ASSESSMENT ROLL
Unknown	10	15	Horton's Add.	S.37 ft. B	253	40		10	FEB 27 1911			PAID IN FULL RET. ON ASSESSMENT ROLL
Unknown	11	15	Horton's Add.	C	342	46		11	FEB 27 1911			PAID IN FULL RET. ON ASSESSMENT ROLL
Unknown	12	15	Horton's Add.	D	298	20		12	FEB 27 1911			PAID IN FULL RET. ON ASSESSMENT ROLL
Unknown	13	15	Horton's Add.	E	298	20						
Unknown	14	15	Horton's Add.	F	298	20						
Unknown	15	14	Horton's Add.	G	298	20						

1st Paym't	29	82	1-2-12
2nd "	29	82	1-2-13
3rd "	29	82	12-31-13
4th "	29	82	1-5-15
5th "	29	82	January Term, 1916.
6th "	20	82	January Term, 1917
7th "	20	82	January Term, 1918
8th "	20	82	January Term, 1919

Bond No. 1.

OWNERS	ASSESSED UPON: Assessment Number	Block	Tract or Subdivision	Lot	Total Assessment: Dollars	Cents	Demands made upon as Owners	Assessment Numbers	Date of Demand ----------190--	Assessment Due and Unpaid: Dollars	Cents	SUBSEQUENT PAYMENTS
Unknown	16	14	Horton's Add.	H	298	20		16	FEB 27 1911			PAID IN FULL RET. ON ASSESSMENT ROLL
Unknown	17	14	Horton's Add.	I	298	20						PAID IN FULL RET. ON ASSESSMENT ROLL
Unknown	18	14	Horton's Add.	J	342	46						PAID IN FULL RET. ON ASSESSMENT ROLL
Unknown	19	14	Horton's Add.	K	342	46	✓					PAID IN FULL CERTIFICATE NO. 1364
Unknown	20	14	Horton's Add.	L	431	00		20	FEB 27 1911			PAID IN FULL RET. ON ASSESSMENT ROLL
Unknown	21	38	Horton's Add.	E.50 ft. a	99	40						PAID IN FULL RET. ON ASSESSMENT ROLL
Unknown	22	38	Horton's Add.	W.50 ft. a	198	80						PAID IN FULL RET. ON ASSESSMENT ROLL
Unknown	23	38	Horton's Add.	B	298	20		23	FEB 27 1911			PAID IN FULL RET. ON ASSESSMENT ROLL
Unknown	24	38	Horton's Add.	C	298	20		24	FEB 27 1911			PAID IN FULL RET. ON ASSESSMENT ROLL
Unknown	25	38	Horton's Add.	N.25 ft. D	149	10		25	FEB 27 1911			PAID IN FULL RET. ON ASSESSMENT ROLL
Unknown	26	38	Horton's Add.	S.25 ft. D	149	10		26	FEB 27 1911			PAID IN FULL RET. ON ASSESSMENT ROLL
Unknown	27	38	Horton's Add.	E	298	20		27	FEB 27 1911			#1403 PAID IN FULL RET. ON ASSESSMENT ROLL
Unknown	28	38	Horton's Add.	F	119	30		28	FEB 27 1911			PAID IN FULL RET. ON ASSESSMENT ROLL
Unknown	29	39	Horton's Add.	G	119	30		29	FEB 27 1911			PAID IN FULL RET. ON ASSESSMENT ROLL
Unknown	30	39	Horton's Add.	H	298	20		30	FEB 27 1911			PAID IN FULL RET. ON ASSESSMENT ROLL
Unknown	31	39	Horton's Add.	I	298	20		31	FEB 27 1911			PAID IN FULL RET. ON ASSESSMENT ROLL
Unknown	32	39	Horton's Add.	S.25 ft. J	149	10		32	FEB 27 1911			PAID IN FULL RET. ON ASSESSMENT ROLL
Unknown	33	39	Horton's Add.	N.25 ft. J	149	10						PAID IN FULL RET. ON ASSESSMENT ROLL
Unknown	34	39	Horton's Add.	K	298	20						PAID IN FULL CERTIFICATE NO. 1369
Unknown	35	39	Horton's Add.	L	298	20		35	FEB 27 1911			1428 PAID IN FULL RET. ON ASSESSMENT ROLL
Unknown	36	41	Horton's Add.	E.50 ft. a	69	55						PAID IN FULL RET. ON ASSESSMENT ROLL
Unknown	37	41	Horton's Add.	W.50 ft. a	139	15						PAID IN FULL RET. ON ASSESSMENT ROLL
Unknown	38	41	Horton's Add.	E.50 ft. B	74	50						PAID IN FULL RET. ON ASSESSMENT ROLL
Unknown	39	41	Horton's Add.	W.50 ft. B	273	65						PAID IN FULL RET. ON ASSESSMENT ROLL
Unknown	40	41	Horton's Add.	C	298	20		40	FEB 27 1911			PAID IN FULL CERTIFICATE NO. 9770
Unknown	41	41	Horton's Add.	D	342	40		41	FEB 27 1911			PAID IN FULL CERTIFICATE NO. 9770
Unknown	42	41	Horton's Add.	E	350	20		42	FEB 27 1911			PAID IN FULL RET. ON ASSESSMENT ROLL
Unknown	43	41	Horton's Add.	F	454	20		43	FEB 27 1911			PAID IN FULL RET. ON ASSESSMENT ROLL
Unknown	44	40	Horton's Add.	G	454	20						PAID IN FULL CERTIFICATE NO. 1361
Unknown	45	40	Horton's Add.	H	350	20						PAID IN FULL RET. ON ASSESSMENT ROLL
Unknown	46	40	Horton's Add.	I	342	40						PAID IN FULL RET. ON ASSESSMENT ROLL
Unknown	47	40	Horton's Add.	J	298	20						PAID IN FULL RET. ON ASSESSMENT ROLL
Unknown	48	40	Horton's Add.	K	298	20						PAID IN FULL RET. ON ASSESSMENT ROLL
Unknown	49	40	Horton's Add.	L	208	75						PAID IN FULL RET. ON ASSESSMENT ROLL
Unknown	50	64	Horton's Add.	a	454	20		50	FEB 27 1911			PAID IN FULL RET. ON ASSESSMENT ROLL
Unknown	51	64	Horton's Add.	B	350	20						
Unknown	52	64	Horton's Add.	C	350	20						
Unknown	53	64	Horton's Add.	D	349	40						
Unknown	54	64	Horton's Add.	E	349	40						
Unknown	55	64	Horton's Add.	F	451	76						CERTIFICATE NO. 1358
Unknown	56	65	Horton's Add.	G	451	76						PAID IN FULL RET. ON ASSESSMENT ROLL
Unknown	57	65	Horton's Add.	H	349	40						PAID IN FULL RET. ON ASSESSMENT ROLL
Unknown	58	65	Horton's Add.	I	349	40		58	FEB 27 1911			PAID IN FULL RET. ON ASSESSMENT ROLL
Unknown	59	65	Horton's Add.	J	350	20						PAID IN FULL RET. ON ASSESSMENT ROLL
Unknown	60	65	Horton's Add.	K	350	20		60	FEB 27 1911			PAID IN FULL RET. ON ASSESSMENT ROLL
Unknown	61	65	Horton's Add.	L	454	20		61	FEB 27 1911			PAID IN FULL RET. ON ASSESSMENT ROLL
Unknown	62	67	Horton's Add.	a	451	76		62	FEB 27 1911			PAID IN FULL RET. ON ASSESSMENT ROLL
Unknown	63	67	Horton's Add.	B	349	40		63	FEB 27 1911			PAID IN FULL RET. ON ASSESSMENT ROLL
Unknown	64	67	Horton's Add.	C	349	40		64	FEB 27 1911			PAID IN FULL CERTIFICATE NO. 1368
Unknown	65	67	Horton's Add.	D	349	40		65	FEB 27 1911			PAID IN FULL CERTIFICATE NO. 1368
Unknown	66	67	Horton's Add.	E. 1/3 of E	58	15						PAID IN FULL RET. ON ASSESSMENT ROLL
Unknown	67	67	Horton's Add.	W. 2/3 of E	291	25		67	FEB 27 1911			PAID IN FULL CERTIFICATE NO. 9773
Unknown	68	67	Horton's Add.	E 1/2 of F	100	30						PAID IN FULL ON ASSESSMENT ROLL
Unknown	69	67	Horton's Add.	W 1/2 of F	351	47		69	FEB 27 1911			PAID IN FULL CERTIFICATE NO. 9770

Asst. No				
51	1st Paym't	35 02	2-1-12	D. F. Delaney
	2nd "	35 02	1-17-1913	D. F. Delaney
	3rd "	35 02	1-23-14	D. F. Delaney
	4th "	35 02	2-5-15	D. F. Delaney
	5th "	35 02	January Term, 1916	[illegible]
	6th "	35 02	January Term, 1917	[illegible]
Bond No	7th "			
5	8th "	35 02	January Term, 1919	[illegible]
	9th "	35 02	January Term, 1920	[illegible]
	10th "			

OWNERS	Assessment Number	Block	Tract or Subdivision	Lot	Total Assessment Dollars	Cents	Demands made upon as Owners	Assessment Numbers	Date of Demand ----------190--	Assessment Due and Unpaid Dollars	Cents	SUBSEQUENT PAYMENTS
Unknown	70	66	Horton's Add.	G	451	76		70	FEB 27 1911			PAID IN FULL CERTIFICATE NO. 1475
Unknown	71	66	Horton's Add.	S.17 ft. H	118	80		71	FEB 27 1911			PAID IN FULL CERTIFICATE NO. 1476
Unknown	72	66	Horton's Add.	N.33 ft. H	230	55		72	Asst No. 72			
Unknown	73	66	Horton's Add.	I	349	40		73	1st Paym't	23	055	1-24-12 D. T. Sullivan
Unknown	74	66	Horton's Add.	J	349	40		74	2nd "	23	055	1-4-13 D. T. Sullivan
Unknown	75	66	Horton's Add.	W.50 ft. K	87	35		75	3rd "	23	055	1-5-14 D. T. Sullivan
Unknown	76	66	Horton's Add.	E.50 ft. K	264	05		76	4th "	23	055	1-19-15 D. T. Sullivan
Unknown	77	66	Horton's Add.	W.50 ft. L	150	60		77	5th "	23	055	January Term, 1916.
Unknown	78	66	Horton's Add.	E.50 ft. L	301	17		78	6th "	23	05	January Term, 1917
Unknown	79	90	Horton's Add.	A	451	76			Bond No. 10 7th "	23	05	January Term, 1918
Unknown	80	90	Horton's Add.	B	349	40			8th "			January Term, 1919
Unknown	81	90	Horton's Add.	C	349	40		81	9th "	23	05	January Term, 1920
Unknown	82	90	Horton's Add.	D	298	20		82	10th "			
Unknown	83	90	Horton's Add.	E	298	20		83	FEB 27 1911			PAID IN FULL RET. ON ASSESSMENT ROLL
Unknown	84	90	Horton's Add.	F	298	20		84	FEB 27 1911			PAID IN FULL RET. ON ASSESSMENT ROLL
Unknown	85	91	Horton's Add.	G	298	20		85	FEB 27 1911			PAID IN FULL RET. ON ASSESSMENT ROLL
Unknown	86	91	Horton's Add.	H	298	20		86	FEB 27 1911			PAID IN FULL RET. ON ASSESSMENT ROLL
Unknown	87	91	Horton's Add.	I	298	20		87	FEB 27 1911			PAID IN FULL RET. ON ASSESSMENT ROLL
Unknown	88	91	Horton's Add.	J	349	40		88	FEB 27 1911			PAID IN FULL RET. ON ASSESSMENT ROLL
Unknown	89	91	Horton's Add.	S.25 ft. K	174	70		89	FEB 27 1911			PAID IN FULL RET. ON ASSESSMENT ROLL
Unknown	90	91	Horton's Add.	N.25 ft. K	174	70			PAID IN FULL CERTIFICATE NO. 1372			PAID IN FULL RET. ON ASSESSMENT ROLL
Unknown	91	91	Horton's Add.	L	451	76			PAID IN FULL CERTIFICATE NO. 1372			PAID IN FULL RET. ON ASSESSMENT ROLL
Unknown		Total			$2489	88						
Unknown												
Unknown												
Unknown					

84

OWNERS	ASSESSED UPON				Total Assessment		Demands made upon as Owners	Assessment Numbers	Date of Demand	Assessment Due and Unpaid		SUBSEQUENT PAYMENTS
	Assessment Number	Block	Tract or Subdivision	Lot	Dollars	Cents			----------190--	Dollars	Cents	
Unknown												
Unknown												
Unknown										

DIAGRAM

Exhibiting Second Street and its intersecting streets from the north line of "B" Street to the north line of "H" Street in the City of San Diego, California on which work has been done under my official contract as Street Superintendent of said City, with Pavement Extension Walter Co. dated the 1st day of December A.D. 1910, for the paving of said Second Street, as is more particularly described in said contract; showing the relative location of each district, lot, portion of lot, or parcel of land assessed, to the work done; numbered in red ink to correspond with the red ink numbers in the assessment; and showing the number of square feet, assessed for said work contracted for and performed. Herein the mark ' means feet. The figures followed by "sq. ft" show the number of square feet in each lot to which they are shown to relate. Figures in black ink next to property line show, each, the length of said line in feet. Heavy faced figures show the number of the block. Lighter faced figures show the number of the lot.

At said City of San Diego, California, this 6th day of Feby A.D. 1911

Frank A. Sampson

Superintendent of Streets of the City of San Diego, California

Recorded Feby 6th A.D. 1911

Frank A. Sampson

Superintendent of Streets of the City of San Diego, California

City of San Diego }
County of San Diego } ss.
State of California }

I, Edwin M. Capps, City Engineer of the City of San Diego, California, pursuant to Resolution No. 7418 passed by the Common Council of said City on the 17 day of October 1910, ~~and approved by the Mayor of said City on the day of~~, directing me, as such engineer, to make and present to said Common Council a diagram of the property affected and benefited by the proposed work and improvement to be done on Second St between the north line of B Street and the north line of H Street as described in Resolution of Intention No. 7032 passed by said Common Council on the 27th day of July, 1910, and approved by the Mayor of said City on the 27th day of July 1910, and on file in the office of the Clerk of said City, herewith present this document consisting of two pages to said Common Council and I do hereby certify that pages numbered one to two inclusive, thereof constitutes a true and correct diagram of the property affected and benefited by said proposed work and improvement as described in aforesaid Resolution of Intention and to be assessed to pay the expenses of said work and improvement and said diagram shows each separate lot piece or parcel of land, the area in square feet of each such lots, pieces or parcels of land, and the relative location of the same to the work proposed to be done all within the limits of the assessment district described in said Resolution of Intention

Edwin M. Capps
City Engineer of the
City of San Diego, Cal.

Dated, San Diego, Cal.

City of San Diego }
County of San Diego } ss.
State of California }

I, Helen M. Wright, City Clerk of the City of San Diego, California, do hereby certify the foregoing diagram consisting of pages numbered one to two inclusive hereof was by the Common Council of said City approved by Resolution No. 7903 passed by said Common Council on the 23 day of January 1911 ~~and approved by the Mayor of said City on the day of 19~~.

Helen M. Wright
City Clerk of the City of San Diego,
California and ex-officio Clerk of
the Common Council of the said City.

Done at San Diego, California, Feby 6th 1911.

Frank A. Salmons
Superintendent of Streets of the City of San Diego, California.

Recorded Feby 6th 1911.

Frank A Salmons
Superintendent of Streets of the City of San Diego, California.

I, Frank A Salmons, Superintendent of Streets of the City of San Diego, California, do hereby certify that all charges herein stated are correct, and that the computations and calculations of this Assessment are correct.

Frank A. Salmons
Superintendent of Streets of the City of San Diego, California.

Recorded Feby 6th 1911.

Frank A. Salmons
Superintendent of Streets of the City of San Diego, California.

CERTIFICATE OF THE CITY ENGINEER

I, Edwin M. Capps, City Engineer of the City of San Diego, in the County of San Diego, State of California, do hereby certify that the work of Paving & Guttering Second Street from the North line of "B" Street to the North line of "H" Street was performed in accordance with the surveys and the engineering work done by me and under my direction; and that the quantities thereof were correctly given by me to the Superintendent of Streets, and said work is in accord with the official grade of said street.

Edwin M. Capps
City Engineer of the City of San Diego, California.

Dated at San Diego, Calif., Feby 6th 1911.

Recorded Feby 6th 1911.

Frank A Salmons
Superintendent of Streets of the City of San Diego, California.

Contractor's Return Continued

(Affiant's name.)

George T. McIntyre

Subscribed and sworn to this 1st day of March A. D. 1911, before me,

[SEAL] W E Bartlett
Notary Public.

Filed this 1st day of March A. D. 1911

Frank A Salmons
Street Superintendent of the City of San Diego.

Recorded March 1st A. D. 1911

Frank A Salmons
Street Superintendent of the City of San Diego.

WARRANT

By Virtue Hereof, I, Frank A Salmons, Street Superintendent of the City of San Diego, County of San Diego, and State of California, by virtue of the authority vested in me as said Street Superintendent, do authorize and empower Fancher & Gilmore Water Co. Inc. agents or assigns, to demand and receive the several assessments upon the assessment and diagram hereto attached, and this shall be Inc warrant for the same. Serial bonds, bearing interest at the rate of 7 per cent per annum and extending over a period ending ten years from their date, are to be issued to represent the cost and expenses of the work described in the assessment, and in the manner and form prescribed by law; and an even annual proportion of the principal sum thereof shall be payable, by coupon, on the second day of January every year after their date, until the whole is paid, and the interest shall be payable semi-annually, by coupon, on the second days of January and July, respectively, of each year on all sums unpaid, until the whole of said principal and interest are paid; and notice is hereby given that a bond in such series will issue to represent each assessment of twenty-five dollars or more remaining unpaid for thirty days after the date of this warrant, or five days after the decision of the Common Council of this city upon an appeal.

San Diego, Feby 6th A. D. 1911.

Frank A. Salmons
Street Superintendent of the City of San Diego.

Countersigned by Frank Conard
Mayor of City of San Diego.

Recorded Feby 6th A. D. 1911.

Frank A. Salmons
Street Superintendent of the City of San Diego.

CERTIFICATE OF RECORD

I hereby complete and sign the foregoing record from page 79 to page 87 both inclusive of the Assessment, Diagram, Warrant, Certificate of the City Engineer, Contractor's Return and also in the Book No. 5 of "Contracts and Bonds," the recorded Contract and Bond, each numbered 106 all for the work therein described upon Second Street, from the north line of B Street to the north line of H Street.

Office of the Street Superintendent, San Diego, California, this 1st day of March A. D. 1911.

Frank A Salmons
Street Superintendent of the City of San Diego.

In the Matter of Grading Nutmeg Street from the east line of 5th Street to the west line of the City Park

ASSESSMENT NUMBER 13

Pursuant to Statute, I, Paul A. Salmons, as Street Superintendent of the City of San Diego, in the County of San Diego and State of California, do hereby assess and apportion, as shown hereinafter and in the diagram attached hereto, upon certain lots, portions of lots, and parcels of land, fronting on Nutmeg Street in said city, from the east line of 5th Street to the west line of City Park and on streets intersecting it between said lines, the sum of Four Hundred and Two & 91/100 Dollars ($402.91), to be paid to John Engebretsen his agents or assigns, to cover the sum due (including incidental expenses) for the work of Grading said Nutmeg St. between said lines, as said work is more particularly specified in my official contract therefor with said John Engebretsen dated the 1st day of December A. D. 1911.

All of said work has been performed and materials furnished, complying with the specifications and under my direction, and to my satisfaction and acceptance. And because the names of the owners of said assessed property are unknown to me, I herewith write the word "Unknown" opposite the number of the lot and the amount assessed thereon, and the number of each lot, portion of lot, or portion of land assessed.

TOTAL COST OF THE WORK IS $402.91, AS FOLLOWS:

870.8 cu. yds. @ 39¢	$339.61
	$
	$
	$
	$
	$
	$
Contract Cost	$339.61

INCIDENTAL EXPENSES:

City Engineer's Fees	$27.00
Printing and Advertising	$26.30
Special Superintendent's compensation @ $ per day	$10.00
Incidental Expenses	$63.30
Contract Cost	$339.61
Total Cost	$402.91

DIVIDED AS FOLLOWS:

DESCRIPTION	Cu. yds. @ 39¢ per cu. yd.	Cost of Cu. Dollars	Cost of Cu. Cents	Dollars	Cents	Dollars	Cents	Incidental Expenses Dollars	Incidental Expenses Cents	Total Assessment Dollars	Total Assessment Cents	Number of Front Feet Assessed	Number of Feet	Rate Per Front Foot Assessed Dollars	Rate Per Front Foot Assessed Cents
Frontage	870.8	339	61					63	30	402	91	371.91		1	08335

MARGIN

CONTRACTOR'S RETURN

STATE OF CALIFORNIA, COUNTY OF SAN DIEGO, CITY OF SAN DIEGO. } ss.

.....being duly sworn, says that he is the.....contractor named in annexed Assessment, Diagram and Warrant; that said assessment for the total cost of certain street work upon..... .....between .... in said city, as more fully described therein and in the contract for said work with said..... .....made by the Superintendent of Streets in said city, dated the.....day of..... A. D. 190...., levied as therein described upon certain lots, portions of lots, or parcels of land, and the unknown owners thereof for the sum of..... .....Dollars ($.....) payable to ..... agents or assigns, was made, recorded and delivered by said Superintendent on the.....day of..... A. D. 190...., to affiant in behalf of said contractor; that there were attached to the same and delivered to the same in the same behalf, at the same time, by said Superintendent, his Diagram thereto attached, and a warrant in favor of..... .....for collecting said assessment, upon which warrant this return is endorsed; that in the case of all assessments therein described, but not included in the following table, affiant has, since the date last aforesaid, in the manner hereinafter described and in behalf of said contractor, made demand upon and received full payment from the owners of each and all such assessed lots and lands; and that besides all personal demands, affiant did, whenever the name of the owner of the lot is stated as "unknown," on the assessment, on the..... day of.....A. D. 190...., within thirty days from the date of said warrant; and between the hours of 9 a. m. and 4 p. m., in behalf of said contractor, enter upon each of the corresponding lots, portions of lots and parcels of land assessed, and with said certificate, assessment, diagram and warrant, and in a loud, audible voice, publicly make demands for the payment of each of said assessments from the unknown owners thereof, upon each lot, portion of lot, or parcel of land, for each of its own assessments as specified in said assessment; and that whenever he found a building, tenant or occupant upon any of said premises, besides the public demand as aforesaid, he, at the same time, in the same behalf, presenting and exhibiting said certificate, assessment, diagram and warrant, in each instance, demanded from each tenant, or occupant, for the unknown owners, separately, the payment of each of said assessments upon said premises; and in the following table he states the name of such demandee, as "tenant," or "occupant," with the word "unknown;" but that, notwithstanding said demands, the following totals of said assessed sums, each separately demanded, and also the total, remain unpaid, to-wit:

OWNERS	Assessment Number	Block	Tract or Subdivision	Lot	Front Feet	Feet on Crossing	Frontage Assessment Dollars	Frontage Assessment Cents	Assessment Dollars	Assessment Cents	Assessment Dollars	Assessment Cents	Assessment Dollars	Assessment Cents	Total Assessment Dollars	Total Assessment Cents	Demands made upon as Owners	Assessment Number	Date of Demand ....190..	Assessment Due and Unpaid Dollars	Assessment Due and Unpaid Cents	SUBSEQUENT PAYMENTS
Unknown	1	306	Horton's Add	F	100		108	33							108	33						PAID IN FULL RET. ON ASSESSMENT ROLL
Unknown	2	306	Horton's Add	G	86.25		93	44							93	44						PAID IN FULL RET. ON ASSESSMENT ROLL
Unknown	3	305	Horton's Add	A	100		108	34							108	34						PAID IN FULL RET. ON ASSESSMENT ROLL
Unknown	4	305	Horton's Add	L	85.66		92	80							92	80						PAID IN FULL RET. ON ASSESSMENT ROLL
															$402	91						

90

OWNERS	ASSESSED UPON						Assessment		Assessment		Assessment		Assessment		Total Assessment		Demands made upon as Owners	Assessment Numbers	Date of Demand	Assessment Due and Unpaid		SUBSEQUENT PAYI
	Assessment Number	Block	Tract or Subdivision	Lot			Dollars	Cents	Dollars	Cents	Dollars	Cents	Dollars	Cents	Dollars	Cents			----------190--	Dollars	Cents	

Done at San Diego, California, Mar 16 1911

Frank A Salmons
Superintendent of Streets of the City of San Diego, California.

Recorded Mar 16 1911

Frank A Salmons
Superintendent of Streets of the City of San Diego, California.

I, Frank A Salmons Superintendent of Streets of the City of San Diego, California, do hereby certify that all charges herein stated are correct, and that the computations and calculations of this Assessment are correct.

Frank A Salmons
Superintendent of Streets of the City of San Diego, California.

Recorded Mch 16 1911

Frank A Salmons
Superintendent of Streets of the City of San Diego, California.

CERTIFICATE OF THE CITY ENGINEER

I, Edwin M Capps City Engineer of the City of San Diego, in the County of San Diego, State of California, do hereby certify that the work of Grading Setting Street from the east line of Fifth Street to the west line of City Front Street was performed in accordance with the surveys and the engineering work done by me and under my direction; and that the quantities thereof were correctly given by me to the Superintendent of Streets, and said work is in accord with the official grade of said street.

Edwin M Capps
City Engineer of the City of San Diego, California.

Dated at San Diego, Calif., Mch 16 1911

Recorded Mch 16 1911

Frank A Salmons
Superintendent of Streets of the City of San Diego, California.

CONTRACTOR'S RETURN CONTINUED.

(Affiant's name.)

Subscribed and sworn to this ____ day of ____ A. D. 191__, before me,

[SEAL] ____
Notary Public.

Filed this ____ day of ____ A. D. 191__

____
Street Superintendent of the City of San Diego.

Recorded ____ A. D. 191__

____
Street Superintendent of the City of San Diego.

WARRANT

By Virtue Hereof, I, Frank A Salmons Street Superintendent of the City of San Diego, County of San Diego, and State of California, by virtue of the authority vested in me as said Street Superintendent, do authorize and empower John Engebretsen his agents or assigns, to demand and receive the several assessments upon the assessment and diagram hereto attached, and this shall be his warrant for the same.

San Diego, Mar 16 A. D. 1911

Frank A Salmons
Street Superintendent of City of San Diego.

Countersigned by Geo Cowan
Mayor of City of San Diego.

Recorded Mar 16 A. D. 1911

Frank A Salmons
Street Superintendent of City of San Diego.

CERTIFICATE OF RECORD

I hereby complete and sign the foregoing record from page ____ to page ____ both inclusive, of the Assessment, Diagram, Warrant, Certificate of the City Engineer, Contractor's Return and also in the Book of "Contracts and Bonds," the recorded Contract and Bond, each numbered ____ all for the work therein described upon ____ Street, from the ____ line of ____ Street to the ____ line of ____ Street.

Office of the Street Superintendent, San Diego, California, this ____ day of ____ A. D. 191__

Frank A Salmons
Street Superintendent, City of San Diego.

DIAGRAM

Exhibiting Grading Street and its intersecting streets from the east line of 5th Street to the west line of City Park ~~Street,~~ in the City of San Diego, California, on which work has been done under my official contract as Street Superintendent of said city, with John Engelbretson dated the 1st day of December A. D. 1911, for the Grading of said Nutmeg Street, as is more particularly described in said contract; showing the relative location of each district, lot, portion of lot, or parcel of land assessed, to the work done; numbered in red ink to correspond with the red ink numbers in the assessment; and showing the number of feet fronting, assessed for said work contracted for and performed. Herein "No." is used for the word "number" and "ft." for the word "feet." The marks ′ and ″ mean respectively "feet" and "inches." Figures in black ink next to property line show, each, the length of said line in feet. Other figures in black ink show the numbers of the lots.

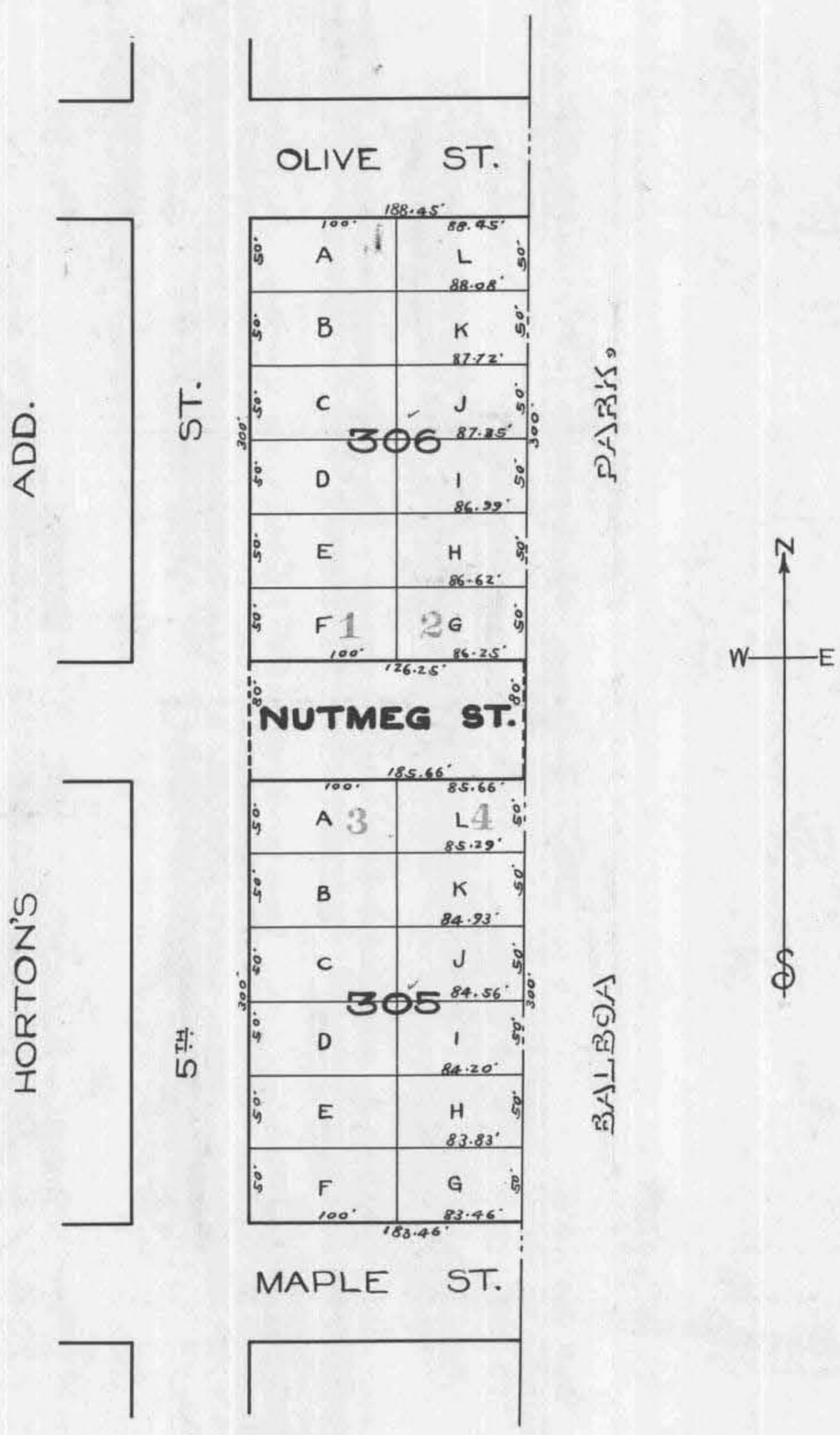

The lots and blocks in Horton's add, as shown on this sheet are according to map IN deed B-13 P-552, filed in the office of the County Recorder of the County of San Diego State of California.

At said City of San Diego, California, this 16 *day of* Mar *A. D. 1911*

Frank A Salmon
Superintendent of Streets of the City of San Diego, California

Recorded Mar 16 *A. D. 1911*

Frank A Salmon
Superintendent of Streets of the City of San Diego, California

ASSESSMENT NUMBER 14

95

In the Matter of Paving & from the east line of 7th Street to the west line of 8th Street and Constructing Gutters Thereon

Pursuant to Statute I, Frank R. Lacmons, as Street Superintendent of the City of San Diego, in the County of San Diego and State of California, do hereby assess and apportion, as shown hereinafter and in the diagram attached hereto, upon certain lots, portions of lots, and parcels of land in that Assessment district described in said Resolution of Intention No. 7478 adopted Oct 24th 1910 and approved by the Mayor of said City on Oct 25th 1910 and on file in the office of the Clerk of said City, the exterior boundaries of which said district are also shown on the diagram hereto attached, referred to and made a part hereof, the sum of Two Thousand Two Hundred Twelve 89/100 Dollars, ($2212.89), to be paid to Fairchild Gilmore Witton Co., its agents or assigns, to cover the sum due (including incidental expenses) for the work of Paving & Guttering Street from the east line of 7th Street to the west line of 8th Street in said City, as said work is more particularly specified in my official contract therefor with said Fairchild Gilmore Witton Co. dated the 6th day of February A. D. 1911.

All of said work has been performed and materials furnished, complying with the specifications and under my direction, and to my satisfaction and acceptance. And because the names of the owners of said assessed property are unknown to me, I herewith write the word "Unknown" opposite the number of the lot and the amount assessed thereon, and the number of each lot, portion of lot, or parcel of land assessed.

TOTAL COST OF THE WORK IS $2212.89, AS FOLLOWS:

8960 Square feet pavement @ 18 cents	$ 1612.80
1400 Square feet Granite Gutter @ 35 cents	$ 490.00
	$
	$
	$
	$
Contract Cost	$ 2102.80

INCIDENTAL EXPENSES:

City Engineer's Official Fees	$ 50.00
Printing and Advertising	$ 50.09
Special ..... Superintendent's compensation at $..... per day	$ 10.00
Incidental Expenses	$ 110.09
Contract Cost	$ 2102.80
Total Cost	$ 2212.89

DIVIDED AS FOLLOWS:

DESCRIPTION	Square feet pavement @ 18 cents per Square foot	Square feet Granite Gutter @ 35 cents per Square foot	Cost of Pavement Dollars	Cents	Cost of Gutter Dollars	Cents	Dollars	Cents	Incidental Expenses Dollars	Cents	Total Assessment Dollars	Cents	Number of Square Feet Assessed		Rate Per Square Foot Assessed Dollars	Cents
	8960	1400	1612	80	490	00			110	09	2212	89				
	8960	1400	1612	80	490	00			110	09	2212	89				

MARGIN

CONTRACTOR'S RETURN

STATE OF CALIFORNIA, COUNTY OF SAN DIEGO, CITY OF SAN DIEGO } ss.

Horace E. Branch being duly sworn, says that he is the agent for contractor named in annexed Assessment, Diagram and Warrant; that said assessment for the total cost of certain street work upon E between 7th & Eighth Streets in said city, as more fully described therein and in the contract for said work with said Fairchild Gilmore Witton Co made by the Superintendent of Streets in said city, dated the 6th day of February A. D. 1911, levied as therein described upon certain lots, portions of lots, or parcels of land, and the unknown owners thereof for the sum of Twenty two hundred twelve and 89/100 Dollars ($2212.89) payable to Fairchild Gilmore Witton Co agents or assigns, was made, recorded and delivered by said Superintendent on the 29th day of March A. D. 1911, to affiant in behalf of said contractor; that there were attached to the same and delivered to the same in the same behalf, at the same time, by said Superintendent, his Diagram, thereto attached, and a warrant in favor of Fairchild Gilmore Witton Co for collecting said assessment, upon which warrant this return is endorsed; that in the case of all assessments therein described, but not included in the following table, affiant has, since the date last aforesaid, in the manner hereinafter described and in behalf of said contractor, made demand upon and received full payment from the owners of each and all such assessed lots and lands; and that besides all personal demands, affiant did, whenever the name of the owner of the lot is stated as "unknown" on the assessment, on the 24th day of April A. D. 1911, within thirty days from the date of said warrant, and between the hours of 9 A. M. and 4 P. M., in behalf of said contractor, enter upon each of the corresponding lots, portions of lots and parcels of land assessed, and with said certificate, assessment, diagram and warrant, and in a loud, audible voice, publicly make demands for the payment of each of said assessments from the unknown owners thereof, upon each lot, portion of lot, or parcel of land, for each of its own assessments as specified in said assessment; and that whenever he found a building, tenant or occupant upon any of said premises, besides the public demand as aforesaid, he, at the same time, in the same behalf, presenting and exhibiting said certificate, assessment, diagram and warrant, in each instance, demanded from each tenant, or occupant, for the unknown owners, separately, the payment of each of said assessments upon said premises; and in the following table he states the name of such demandee, as "tenant," or "occupant," with the word "unknown;" but that, notwithstanding said demands, the following totals of said assessed sums, each separately demanded, and also the total, remain unpaid, to-wit:

OWNERS	Assessment Number	Block	Tract or Subdivision	Lot	Assessment Dollars	Cents	Assessment Dollars	Cents	Assessment Dollars	Cents	Assessment Dollars	Cents	Total Assessment Dollars	Cents	Demands Made Upon as Owners	Assessment Numbers	Date of Demand 190--	Assessment Due and Unpaid Dollars	Cents	SUBSEQUENT PAYMENTS Bond Series No 5
Unknown	1	46	Horton's Add.	1									82	98						PAID IN FULL RET. ON ASSESSMENT ROLL
Unknown	2	46	Horton's Add.	2									138	30						PAID IN FULL RET. ON ASSESSMENT ROLL
Unknown	3	46	Horton's Add.	3									331	94						PAID IN FULL RET. ON ASSESSMENT ROLL
Unknown	4	46	Horton's Add.	4									331	93						PAID IN FULL CERTIFICATE NO. 1394
Unknown	5	46	Horton's Add.	5									138	30						PAID IN FULL CERTIFICATE NO. 1398
Unknown	6	46	Horton's Add.	6									82	98						PAID IN FULL CERTIFICATE NO. 1400
Unknown	7	59	Horton's Add.	7									331	94	Unknown	7	APR 24 1911	331	94	PAID IN FULL CERTIFICATE NO. 1437
Unknown	8	59	Horton's Add.	8									69	15	Unknown	8	APR 24 1911	69	15	PAID IN FULL RET. ON ASSESSMENT ROLL
Unknown	9	59	Horton's Add.	9									69	15						
Unknown	10	59	Horton's Add.	10									41	5						
Unknown	11	59	Horton's Add.	11									41	5						
Unknown	12	59	Horton's Add.	12									41	5						
Unknown	13	59	Horton's Add.	13									41	5						
Unknown	14	59	Horton's Add.	14									103	7						
Unknown	15	59	Horton's Add.	15									34	5						

Asst. No 9	1st Paym't	69 15	1-16-12	[illegible]
	2nd "	69 15	1-2-13	[illegible]
	3rd "	69 15	1-14-14	[illegible]
	4th "	69 15	1-14-15	[illegible]
	5th "	69 15	January Term, 1916.	[illegible]
	6th "	69 15	January Term, 1917	[illegible]
Bond No 1	7th "	69 15	January Term, 1918	[illegible]
	8th "	69 15	January Term, 1919	[illegible]
	9th "	69 15	January Term, 1920	[illegible]
	10th "			

Asst. No 14	1st Paym't	103 71	1-2-12	[illegible]
	2nd "	103 71	2-1-13	[illegible]
	3rd "	103 71	1-2-14	[illegible]
	4th "	103 7	1-7-15	[illegible]
	5th "	103 7	January Term, 1916.	[illegible]
	6th "	103 7	January Term, 1917	[illegible]
Bond No 2	7th "	103 7	January Term, 1918	[illegible]
	8th "	103 7	January Term, 1919	[illegible]
	"			

96

OWNERS	ASSESSED UPON: Assessment Number	Block	Tract or Subdivision	Lot	Assessment Dollars	Cents	Assessment Dollars	Cents	Assessment Dollars	Cents	Assessment Dollars	Cents	Total Assessment Dollars	Cents	Demands Made Upon as Owners	Assessment Numbers	Date of Demand ----------190..	Assessment Due and Unpaid Dollars	Cents	SUBSEQUENT PAYM
Unknown	16	59	**Horton's Add.**	E. ½																
Unknown	17	59	**Horton's Add.**	W. ½																
							Total Assessment													

Asst No					
16	1st Paym't	16	59	7	1-2-12
	2nd "	16	59	7	2-1-13
	3rd "	16	59	7	1-2-14
	4th "	16	59		1-7-15
	5th "	16	59		January Term, 1916.
	6th "	16	59		January Term, 1917
Bond No 4	7th "				
	8th "	16	59		January Term, 1919
	9th "	16	59		January Term, 1920
	10th "				

D. T. Delaney
D. T. Delaney
D. T. Delaney
D. T. Delaney
J. M. Moore
J. M. Moore
J. R. Rhodes
J. R. Rhodes

IN FULL
DATE NO. 13872
CONCLUSIVELY PRESUMED PAID

DIAGRAM

Exhibiting "E" Street and its intersecting streets from the East line of 7th Street to the West line of 8th Street, in the City of San Diego, California on which work has been done under my official contract as Street Superintendent of said City, with Fairchild Semple Watson Company dated the 6th day of February A.D. 191, for the paving of said "E" Street, as is more particularly described in said contract; showing the relative location of each district, lot, portion of lot, or parcel of land assessed, to the work done; numbered in red ink to correspond with the red ink numbers in the assessment; and showing the number of square feet, assessed for said work contracted for and performed. Herein the mark ' means feet. The figures followed by "sq ft" show the number of square feet in each lot to which they are shown to relate. Figures in black ink next to property line show, each, the length of said line in feet. Heavy faced figures show the number of the block. Lighter faced ~~figures~~ letters show the number of the lot.



The Lots and Blocks in Horton's Addition, as shown on this sheet are according to the Map of said Addition, filed in the County Recorder's office of the County of San Diego, State of California.

At said City of San Diego, California, this 24th day of March A. D. 19

Superintendent of Streets of the City of San Diego, California

Recorded March 24th A. D. 191

Superintendent of Streets of the City of San Diego, California

City of San Diego
County of San Diego } ss
State of California

I, Edwin M. Capps, City Engineer of the City of San Diego, California, pursuant to Resolution No. 8210 passed by the Common Council of said City on the 27 day of March 1911, ~~and approved by the Mayor of said City on the day of~~, directing me, as such engineer, to make and present to said Common Council a diagram of the property affected and benefited by the proposed work and improvement to be done on "E" Street between the east line of Eleventh Street and the West line of Euclid Street as described in Resolution of Intention No. 7478, passed by said Common Council on the 24th day of October, 1910, and approved by the Mayor of said City on the 25th day of October 1910, and on file in the office of the Clerk of said City, herewith present this document consisting of two pages to said Common Council and I do hereby certify that pages numbered one to two inclusive, thereof constitutes a true and correct diagram of the property affected and benefited by said proposed work and improvement as described in aforesaid Resolution of Intention and to be assessed to pay the expenses of said work and improvement and said diagram shows each separate lot piece or parcel of land, the area in square feet of each such lots, pieces or parcels of land, and the relative location of the same to the work proposed to be done all within the limits of the assessment district described in said Resolution of Intention

Edwin M. Capps
City Engineer of the
City of San Diego, Cal.

Dated, San Diego, Cal.
March 27th 1911

City of San Diego
County of San Diego } ss.
State of California

I, Nelson H. Wright, City Clerk of the City of San Diego, California, do hereby certify the foregoing diagram consisting of pages numbered one to two inclusive thereof was by the Common Council of said City approved by Resolution No. 8210 passed by said Common Council on the 27th day of March 1911, and approved by the Mayor of ~~said City on the day of~~ 1910.

Nelson H. Wright
City Clerk of the City of San Diego,
California and ex-officio Clerk of
the Common Council of the said City.

109

Done at San Diego, California, March 29 1911.

Frank A Salmons
Superintendent of Streets of the City of San Diego, California.

Recorded March 29 1911.

Superintendent of Streets of the City of San Diego, California.

I, Frank A Salmons, Superintendent of Streets of the City of San Diego, California, do hereby certify that all charges herein stated are correct, and that the computations and calculations of this Assessment are correct.

Frank A Salmons
Superintendent of Streets of the City of San Diego, California.

Recorded March 29 1911.

Frank A Salmons
Superintendent of Streets of the City of San Diego, California.

CERTIFICATE OF THE CITY ENGINEER

I, Edwin M Capps, City Engineer of the City of San Diego, in the County of San Diego, State of California, do hereby certify that the work of Laying "E" Guttering Street from the east line of 7th Street to the West line of 8th Street was performed in accordance with the surveys and the engineering work done by me and under my direction; and that the quantities thereof were correctly given by me to the Superintendent of Streets, and said work is in accord with the official grade of said street.

Edwin M Capps
City Engineer of the City of San Diego, California.

Dated at San Diego, Calif., March 29 1911.

Recorded March 29 1911.

Frank A Salmons
Superintendent of Streets of the City of San Diego, California.

CONTRACTOR'S RETURN CONTINUED.

(Affiant's name.)

W. E. Branch

Subscribed and sworn to this 25th day of April A. D. 1911, before me,

[SEAL] W E Bartlett
Notary Public.

Filed this 25th day of April A. D. 1911

Frank A Salmons
Street Superintendent of the City of San Diego.

Recorded April 25 A. D. 1911

Frank A Salmons
Street Superintendent of the City of San Diego.

WARRANT

By Virtue Hereof, I, Frank A Salmons, Street Superintendent of the City of San Diego, County of San Diego, and State of California, by virtue of the authority vested in me as said Street Superintendent, do authorize and empower Punshin & Timms Detroit Co, its agents or assigns, to demand and receive the several assessments upon the assessment and diagram hereto attached, and this shall be its warrant for the same. Serial bonds, bearing interest at the rate of 7 per cent per annum and extending over a period ending ten years from their date, are to be issued to represent the cost and expenses of the work described in the assessment, and in the manner and form prescribed by law; and an even annual proportion of the principal sum thereof shall be payable, by coupon, on the second day of January every year after their date, until the whole is paid, and the interest shall be payable semi-annually, by coupon, on the second days of January and July, respectively, of each year on all sums unpaid, until the whole of said principal and interest are paid; and notice is hereby given that a bond in such series will issue to represent each assessment of twenty-five dollars or more remaining unpaid for thirty days after the date of this warrant, or five days after the decision of the Common Council of this city upon an appeal.

San Diego, March 29 A. D. 1911

Frank A Salmons
Street Superintendent of the City of San Diego.

Countersigned by Frank Gaynor
Mayor of City of San Diego.

Recorded March 29 A. D. 1911

Frank A Salmons
Street Superintendent of the City of San Diego.

CERTIFICATE OF RECORD

I hereby complete and sign the foregoing record from page 95 to page 101 both inclusive of the Assessment, Diagram, Warrant, Certificate of the City Engineer, Contractor's Return and also in the Book No. 5 of "Contracts and Bonds," the recorded Contract and Bond, each numbered 83 all for the work therein described upon E Street, from the East line of 7th Street to the line of Street.

Office of the Street Superintendent, San Diego, California, this 25th day of April A. D. 1911

Frank A Salmons
Street Superintendent of the City of San Diego.

ASSESSMENT NUMBER 15

In the Matter of Paving "D" Street from the east line of 3rd Street to the west line of 4th Street and laying Gutters thereon

Pursuant to Statute I, Frank N. Salmons, as Street Superintendent of the City of San Diego, in the County of San Diego and State of California, do hereby assess and apportion, as shown hereinafter and in the diagram attached hereto, upon certain lots, portions of lots, and parcels of land in that Assessment district described in said Resolution of Intention No. 7088 adopted August 15 1910 and approved by the Mayor of said City on August 15th 1910 and on file in the office of the Clerk of said City, the exterior boundaries of which said district are also shown on the diagram hereto attached, referred to and made a part hereof, the sum of Two Thousand Two Hundred Thirteen 19/100 Dollars, ($2213.19), to be paid to Fairchild Gilmore Wilton Co. its agents or assigns, to cover the sum due (including incidental expenses) for the work of Paving and laying "D" Street from the east line of 3rd Street to the west line of 4th Street in said City, as said work is more particularly specified in my official contract therefor with said Fairchild Gilmore Wilton Co. dated the 6th day of February A. D. 1911.

All of said work has been performed and materials furnished, complying with the specifications and under my direction, and to my satisfaction and acceptance. And because the names of the owners of said assessed property are unknown to me, I herewith write the word "Unknown" opposite the number of the lot and the amount assessed thereon, and the number of each lot, portion of lot, or parcel of land assessed.

TOTAL COST OF THE WORK IS $2213.19, AS FOLLOWS:

8960 square feet pavement @ 18 cents	$1612.80
1400 square feet Granite Gutter @ 35 cents	$490.00
	$
	$
	$
	$
Contract Cost	$2102.80

INCIDENTAL EXPENSES:

City Engineer's Official Fees	$50.00
Printing and Advertising	$50.39
Special ..... Superintendent's compensation at $..... per day	$10.00
Incidental Expenses	$110.39
Contract Cost	$2102.80
Total Cost	$2213.19

DIVIDED AS FOLLOWS:

DESCRIPTION	Square feet pavement 18 cents per square foot	Cost of Cost of pavement Granite Gutter @ 35 cents per square foot	Dollars	Cents	Dollars	Cents	Dollars	Cents	Incidental Expenses Dollars	Cents	Total Assessment Dollars	Cents	Number of Square Feet Assessed		Rate Per Square Foot Assessed Dollars	Cents
	8960	1400	1612	80	490	00			110	39	2213	19				
	8960.00	1400	$1612.80		$490.00				$110.39		$2213.19					

MARGIN 103

CONTRACTOR'S RETURN

STATE OF CALIFORNIA, COUNTY OF SAN DIEGO, CITY OF SAN DIEGO. } ss.

Horace E. Breach being duly sworn, says that he is the Agent for the contractor named in annexed Assessment, Diagram and Warrant; that said assessment for the total cost of certain street work upon "D" STREET between 3rd and 4th in said city, as more fully described therein and in the contract for said work with said Fairchild Gilmore Wilton Co made by the Superintendent of Streets in said city, dated the 6th day of February A. D. 1911, levied as therein described upon certain lots, portions of lots, or parcels of land, and the unknown owners thereof for the sum of Twenty Two hundred Thirteen 19/100 Dollars ($2213.19) payable to Fairchild Gilmore Wilton Co. its agents or assigns, was made, recorded and delivered by said Superintendent on the 29th day of March A. D. 1911, to affiant in behalf of said contractor; that there were attached to the same and delivered to the same in the same behalf, at the same time, by said Superintendent, his Diagram, thereto attached, and a warrant in favor of Fairchild Gilmore Wilton Co for collecting said assessment, upon which warrant this return is endorsed; that in the case of all assessments therein described, but not included in the following table, affiant has, since the date last aforesaid, in the manner hereinafter described and in behalf of said contractor, made demand upon and received full payment from the owners of each and all such assessed lots and lands; and that besides all personal demands, affiant did, whenever the name of the owner of the lot is stated as "unknown" on the assessment, on the 24th day of April A. D. 1911, within thirty days from the date of said warrant, and between the hours of 9 A. M. and 4 P. M., in behalf of said contractor, enter upon each of the corresponding lots, portions of lots and parcels of land assessed, and with said certificate, assessment, diagram and warrant, and in a loud, audible voice, publicly make demands for the payment of each of said assessments from the unknown owners thereof, upon each lot, portion of lot, or parcel of land, for each of its own assessments as specified in said assessment; and that whenever he found a building, tenant or occupant upon any of said premises, besides the public demand as aforesaid, he, at the same time, in the same behalf, presenting and exhibiting said certificate, assessment, diagram and warrant, in each instance, demanded from each tenant, or occupant, for the unknown owners, separately, the payment of each of said assessments upon said premises; and in the following table he states the name of such demandee, as "tenant," or "occupant," with the word "unknown;" but that, notwithstanding said demands, the following totals of said assessed sums, each separately demanded, and also the total, remain unpaid, to-wit:

15

OWNERS	Assessment Number	Block	Tract or Subdivision	Lot	Assessment Dollars	Cents	Assessment Dollars	Cents	Assessment Dollars	Cents	Assessment Dollars	Cents	Total Assessment Dollars	Cents	Demands Made Upon as Owners	Assessment Numbers	Date of Demand 190--	Assessment Due and Unpaid Dollars	Cents	SUBSEQUENT PAYMENTS
Unknown	1	94	Horton's Add.	A									83	0						Bond Series No 4
Unknown	2	94	Horton's Add.	E									138	3						
Unknown	3	94	Horton's Add.	F									331	9						
Unknown	4	94	Horton's Add.	G									331	9						
Unknown	5	94	Horton's Add.	N									138	31						
Unknown	6	94	Horton's Add.	S. 10 ft.									16	60						
Unknown	7	94	Horton's Add.	N. 40 ft.									66	40	Unknown	7	APR 24 1911	66	40	
Unknown	8	115	Horton's Add.	A									331	98						
Unknown	9	115	Horton's Add.	B									138	32						
Unknown	10	115	Horton's Add.	C									83	00	Unknown	10	APR 24 1911	83	00	
Unknown	11	115	Horton's Add.	S. 1/2									41	5	Unknown	11	APR 24 1911	41	50	
Unknown	12	115	Horton's Add.	N. 1/2									41	50	Unknown					
Unknown	13	115	Horton's Add.	D									138	32						
Unknown	14	115	Horton's Add.	E									331	98						
													2213	19						

Asst. No 1: 1st Paym't 8 30 2-21-12 D. T. Williams; 2nd " 8 30 2-10-13 D. T. Williams; 3rd " 8 30 3-11-14 D. T. Williams; 4th " 8 30 1-26-15 D. T. Williams; 5th " 8 30 January Term, 1916. [illegible]; 6th " 8 30 January Term, 1917 [illegible]; 7th " 8 30 January Term 1918 [illegible]; 8th " 8 30 January Term, 1919 [illegible]; 9th " 8 30 January Term, 1920 [illegible]; 10th "

Bond No 1

PAID IN FULL RET. ON ASSESSMENT ROLL

PAID IN FULL RET. ON ASSESSMENT ROLL

PAID IN FULL RET. ON ASSESSMENT ROLL

PAID IN FULL CERTIFICATE NO. 1390

PAID IN FULL CERTIFICATE NO. 1402

PAID IN FULL RET. ON ASSESSMENT ROLL

PAID IN FULL RET. ON ASSESSMENT ROLL

PAID IN FULL RET. ON ASSESSMENT ROLL

PAID IN FULL CERTIFICATE NO. 1495

OWNERS	ASSESSED UPON						Assessment		Assessment		Assessment		Assessment		Total Assessment		Demands Made Upon as Owners	Assessment Numbers	Date of Demand	Assessment Due and Unpaid		SUBSEQUENT PAYM
	Assessment Number	Block	Tract or Subdivision	Lot			Dollars	Cents	Dollars	Cents	Dollars	Cents	Dollars	Cents	Dollars	Cents			.....190..	Dollars	Cents	

DIAGRAM

Exhibiting "I" Street and its intersecting streets from the East line of 3rd Street to the West line of 4th Street, in the City of San Diego, California on which work has been done under my official contract as Street Superintendent of said City, with [illegible] dated the 16th day of February A.D. 19", for the paving of said "I" Street, as is more particularly described in said contract; showing the relative location of each district, lot, portion of lot, or parcel of land assessed to the work done; numbered in red ink to correspond with the red ink numbers in the assessment; and showing the number of square feet, assessed for said work contracted for and performed. Herein the mark ' means feet. The figures followed by "sq. ft." show the number of square feet in each lot to which they are shown to relate. Figures in black ink next to property line show, each, the length of said line in feet. Heavy faced figures show the number of the block. Lighter faced figures show the number of the lot.



The Lots and Blocks in Horton's addition as shown on this sheet are according to the Map of said addition, Filed in Deed Book 13 Page 556, in the County Recorder's Office of the County of San Diego, State of California.

At said City of San Diego, California, this ..... day of ..... A.D. 19

Recorded ..... A.D. 19

City of San Diego }
County of San Diego } ss
State of California }

I, Geo. M. Cole, City Engineer of the City of San Diego, California, pursuant to Resolution No. 8213 passed by the Common Council of said City on the 27 day of March, 1911, ~~and approved by the Mayor of said City on the day of~~, directing me, as such engineer, to make and present to said Common Council a diagram of the property affected and benefited by the proposed work and improvement to be done on I Street between the East line of Third Street and the West line of Fourth Street as described in Resolution of Intention No. 7696, passed by said Common Council on the 15th day of August, 1910, and approved by the Mayor of said City on the 15th day of August, 1910, and on file in the office of the Clerk of said City, herewith present this document consisting of two pages to said Common Council and I do hereby certify that pages numbered one to two inclusive, thereof constitutes a true and correct diagram of the property affected and benefited by said proposed work and improvement as described in aforesaid Resolution of Intention and to be assessed to pay the expenses of said work and improvement and said diagram shows each separate lot piece or parcel of land, the area in square feet of each such lots, pieces or parcels of land, and the relative location of the same to the work proposed to be done all within the limits of the assessment district described in said Resolution of Intention.

Dated San Diego, Cal.
March 27th 1911

Geo. M. Cole
City Engineer of the
City of San Diego, Cal.

City of San Diego }
County of San Diego } ss
State of California }

I, Allen N. Wright, City Clerk of the City of San Diego, California, do hereby certify the foregoing diagram consisting of pages numbered one to two inclusive hereof was by the Common Council of said City approved by Resolution No. [illegible] passed by said Common Council on the 27 day of March 1911, ~~and approved by the Mayor of said City on the day of 19~~.

Allen N. Wright
City Clerk of the City of San Diego,
California and ex-officio Clerk of
the Common Council of the said City.

Done at San Diego, California, March 29 1911.

Frank A Salmons
Superintendent of Streets of the City of San Diego, California.

Recorded March 29 1911.

Frank A Salmons
Superintendent of Streets of the City of San Diego, California.

I, Frank A Salmons, Superintendent of Streets of the City of San Diego, California, do hereby certify that all charges herein stated are correct, and that the computations and calculations of this Assessment are correct.

Frank A Salmons
Superintendent of Streets of the City of San Diego, California.

Recorded 191

Frank A Salmons
Superintendent of Streets of the City of San Diego, California.

CERTIFICATE OF THE CITY ENGINEER

I, Edwin M Copps, City Engineer of the City of San Diego, in the County of San Diego, State of California, do hereby certify that the work of Paving & Curbing J Street from the east line of 3rd Street to the west line of 4th Street was performed in accordance with the surveys and the engineering work done by me and under my direction; and that the quantities thereof were correctly given by me to the Superintendent of Streets, and said work is in accord with the official grade of said street.

Edwin M Copps
City Engineer of the City of San Diego, California.

Dated at San Diego, Calif., March 29 1911.

Recorded March 29 1911.

Frank A Salmons
Superintendent of Streets of the City of San Diego, California.

CONTRACTOR'S RETURN CONTINUED.

(Affiant's name.)

Horace E. Branch

Subscribed and sworn to this 25th day of April A. D. 1911, before me,

[SEAL] W E Bartlett
Notary Public.

Filed this 24th day of April A. D. 1911

Frank A Salmons
Street Superintendent of the City of San Diego.

Recorded April 25 A. D. 1911

Frank A Salmons
Street Superintendent of the City of San Diego.

WARRANT

By Virtue Hereof, I, Frank A Salmons, Street Superintendent of the City of San Diego, County of San Diego, and State of California, by virtue of the authority vested in me as said Street Superintendent, do authorize and empower Sprecking Gunn Welton Co. its agents or assigns, to demand and receive the several assessments upon the assessment and diagram hereto attached, and this shall be a warrant for the same. Serial bonds, bearing interest at the rate of 7 per cent per annum and extending over a period ~~of~~ ending ten years from their date, are to be issued to represent the cost and expenses of the work described in the assessment, and in the manner and form prescribed by law; and an even annual proportion of the principal sum thereof shall be payable, by coupon, on the second day of January every year after their date, until the whole is paid, and the interest shall be payable semi-annually, by coupon, on the second days of January and July, respectively, of each year on all sums unpaid, until the whole of said principal and interest are paid; and notice is hereby given that a bond in such series will issue to represent each assessment of twenty-five dollars or more remaining unpaid for thirty days after the date of this warrant, or five days after the decision of the Common Council of this city upon an appeal.

San Diego, March 29 A. D. 1911

Frank A Salmons
Street Superintendent of the City of San Diego.

Countersigned by Grant Conrad
Mayor of City of San Diego.

Recorded March 29 A. D. 1911

Frank A Salmons
Street Superintendent of the City of San Diego.

CERTIFICATE OF RECORD

I hereby complete and sign the foregoing record from page 103 to page 109 both inclusive of the Assessment, Diagram, Warrant, Certificate of the City Engineer, Contractor's Return and also in the Book No 5 of "Contracts and Bonds," the recorded Contract and Bond, each numbered 97 all for the work therein described upon J Street, from the East line of 3rd Street to the west line of 4th Street.

Office of the Street Superintendent, San Diego, California, this 25th day of April A. D. 1911

Frank A Salmons
Street Superintendent of the City of San Diego.

ASSESSMENT NUMBER 16

In the Matter of Paving "J" Street from the east line of 3rd Street to the west line of 4th Street by Grading Curbing thereon

Pursuant to Statute, I, Frank N. Lamson as Street Superintendent of the City of San Diego, in the County of San Diego and State of California, do hereby assess and apportion, as shown hereinafter and in the diagram attached hereto, upon certain lots, portions of lots, and parcels of land in that Assessment District described in Resolution of Intention No. 7087, adopted August 15th 1910 and approved by the Mayor of said City on August 15th 1910 and on file in the office of the Clerk of said City, the exterior boundaries of which said district are also shown on the diagram hereto attached, referred to and made a part hereof, the sum of Two Thousand Two Hundred Eleven 10/100 Dollars ($2211.10), to be paid to Fairchild Gilmore Wilton Co., its agents or assigns, to cover the sum due (including incidental expenses) for the work of Paving "J" Street from the east line of 3rd Street to the west line of 4th Street in said City, as said work is more particularly specified in my official contract therefor with said Fairchild Gilmore Wilton Co. dated the 6th day of February A. D. 1911.

All of said work has been performed and materials furnished, complying with the specifications and under my direction, and to my satisfaction and acceptance. And because the names of the owners of said assessed property are unknown to me, I herewith write the word "Unknown" opposite the number of the lot and the amount assessed thereon, and the number of each lot, portion of lot, or parcel of land assessed.

TOTAL COST OF THE WORK IS $2211.10, AS FOLLOWS:

8995.5 Square feet pavement @ 18 cents	$ 1610.91
1400 Square feet Granite Gutter @ 35 cents	$ 490.00
	$
	$
	$
	$
	$
Contract Cost	$ 2100.91

INCIDENTAL EXPENSES:

City Engineer's Official Fees	$ 50.00
Printing and Advertising	$ 50.19
Special Superintendent's compensation @ $ per day	$ 10.00
Incidental Expenses	$ 110.19
Contract Cost	$ 2100.91
Total Cost	$ 2211.10

DIVIDED AS FOLLOWS

DESCRIPTION	Square feet pavement @ 18 cents per square foot	Square feet Granite Gutter @ 35 cents per square foot	Cost of pavement Dollars	Cost of pavement Cents	Cost of Gutter Dollars	Cost of Gutter Cents	Dollars	Cents	Incidental Expenses Dollars	Incidental Expenses Cents	Total Assessment Dollars	Total Assessment Cents	Number of Square Feet Assessed		Rate per Square Foot Assessed Dollars	Rate per Square Foot Assessed Cents
	8995	1400	1610	91	490	00			110	19	2211	10				
	8995	1400	1610	91	490	00			110	19	2211	10				

OWNERS	Assessment Number	Block	Tract or Subdivision	Lot	Assessment Dollars	Assessment Cents	Assessment Dollars	Assessment Cents	Assessment Dollars	Assessment Cents	Assessment Dollars	Assessment Cents	Total Assessment Dollars	Total Assessment Cents	Demands made upon as Owners	Assessment Numbers	Date of Demand 190	Assessment Due and Unpaid Dollars	Assessment Due and Unpaid Cents	Subsequent Payments
Unknown	1	115	Horton's Add.	1									82	91	Unknown	1	APR 24 1911	82	91	PAID IN FULL CERTIFICATE NO.
Unknown	2	115	Horton's Add.	2									138	20	Unknown	2	APR 24 1911	138	20	PAID IN FULL RET. ON ASSESSMENT ROLL
Unknown	3	115	Horton's Add.	3									331	66	Unknown	3	APR 24 1911	331	66	PAID IN FULL RET. ON ASSESSMENT ROLL
Unknown	4	115	Horton's Add.	4									331	66	Unknown	4	APR 24 1911	331	66	PAID IN FULL RET. ON ASSESSMENT ROLL
Unknown	5	115	Horton's Add.	5									138	20						PAID IN FULL CERTIFICATE NO. 1394
Unknown	6	115	Horton's Add.	S½ 6	PAID IN FULL CERTIFICATE No. 14393								41							
Unknown	7	115	Horton's Add.	N½ 6									41							
Unknown	8	120	Horton's Add.	7									331							
Unknown	9	120	Horton's Add.	8									138							
Unknown	10	120	Horton's Add.	9									82							
Unknown	11	120	Horton's Add.	S½ 9									41							
Unknown	12	120	Horton's Add.	N½ 9									41	46	Unknown	12	APR 24 1911	41	46	PAID IN FULL RET. ON ASSESSMENT ROLL
Unknown	13	120	Horton's Add.	S½ 10									69	10						PAID IN FULL RET. ON ASSESSMENT ROLL
Unknown	14	120	Horton's Add.	N½ 10									69	10						PAID IN FULL RET. ON ASSESSMENT ROLL
Unknown	15	120	Horton's Add.	11									331	66						PAID IN FULL RET. ON ASSESSMENT ROLL
													2211	10						

Total Assessment

Asst. No				
6	1st Paym't	4	146	1-8-12
	2nd "	4	146	6-30-13
	3rd "	4	146	1-12-14
	4th "	4	14	1-2-15
	5th "	4	14	January Term, 1916.
	6th "	4	14	January Term, 1917
Bond No 2	7th "	4	14	January Term, 1918
	8th "			
	9th "			
	10th "			
	6th "	33	16	January Term, 1915
Bond No 3	7th "	33	16	January Term, 1918
	8th "	33	16	January Term, 1919
	9th "	33	16	January Term, 1920
	10th "			

PAID IN FULL CERTIFICATE No. 14393

Total Assessment

MARGIN

CONTRACTOR'S RETURN

STATE OF CALIFORNIA, COUNTY OF SAN DIEGO, CITY OF SAN DIEGO. } ss.

Horace E. Branch being duly sworn, says that he is the agent for the contractor named in annexed Assessment, Diagram and Warrant; that said assessment for the total cost of certain street work upon J Street between 3rd and 4th Street in said city, as more fully described therein and in the contract for said work with said Fairchild Gilmore Wilton Co. made by the Superintendent of Streets in said city, dated the 6th day of February A. D. 1911, levied as therein described upon certain lots, portions of lots, or parcels of land, and the unknown owners thereof for the sum of Twenty two hundred, eleven 10/100 Dollars ($2211.10) payable to Fairchild Gilmore Wilton Co 1st agents or assigns, was made, recorded and delivered by said Superintendent on the 29th day of March A. D. 1911, to affiant in behalf of said contractor; that there were attached to the same and delivered to the same in the same behalf, at the same time, by said Superintendent, his Diagram thereto attached, and a warrant in favor of Fairchild Gilmore Wilton Co for collecting said assessment, upon which warrant this return is endorsed; that in the case of all assessments therein described, but not included in the following table, affiant has, since the date last aforesaid, in the manner hereinafter described and in behalf of said contractor, made demand upon and received full payment from the owners of each and all such assessed lots and lands; and that besides all personal demands, affiant did, whenever the name of the owner of the lot is stated as "unknown" on the assessment, on the 24th day of April A. D. 1911, within thirty days from the date of said warrant, and between the hours of 9 A. M. and 4 P. M., in behalf of said contractor, enter upon each of the corresponding lots, portions of lots and parcels of land assessed, and with said certificate, assessment, diagram and warrant, and in a loud, audible voice, publicly make demands for the payment of each of said assessments from the unknown owners thereof, upon each lot, portion of lot, or parcel of land, for each of its own assessments as specified in said assessment; and that whenever he found a building, tenant or occupant upon any of said premises, besides the public demand as aforesaid, he, at the same time, in the same behalf, presenting and exhibiting said certificate, assessment, diagram and warrant, in each instance, demanded from each tenant, or occupant, for the unknown owners, separately, the payment of each of said assessments upon said premises; and in the following table he states the name of such demandee, as "tenant," or "occupant," with the word "unknown;" but that, notwithstanding said demands, the following totals of said assessed sums, each separately demanded, and also the total, remain unpaid, to-wit:

112

OWNERS	ASSESSED UPON						Assessment		Assessment		Assessment		Assessment		Total Assessment		Demands made upon as Owners	Assessment Numbers	Date of Demand	Assessment Due and Unpaid		SUBSEQUENT PAYMEN
	Assessment Number	Block	Tract or Subdivision	Lot			Dollars	Cents	Dollars	Cents	Dollars	Cents	Dollars	Cents	Dollars	Cents			..... 190	Dollars	Cents	

DIAGRAM

Exhibiting "J" Street and its intersecting street from the East line of 3rd Street to the West line of 4th Street, in the City of San Diego, California on which work has been done under my official contract as Street Superintendent of said City, with [illegible] dated the 6th day of [illegible] A.D. 19[illegible], for the paving of said "J" Street; as is more particularly described in said contract; showing the relative location of each district, lot, portion of lot, or parcel of land assessed, to the work done; numbered in red ink to correspond with the red ink numbers in the assessment; and showing the number of square feet, assessed for said work contracted for and performed. Herein the mark ' means feet. The figures followed by "sq. ft." show the number of square feet in each lot to which they are shown to relate. Figures in black ink next to property line show, each, the length of said line in feet. Heavy faced figures show the number of the block. Lighter faced figures show the number of the lot.

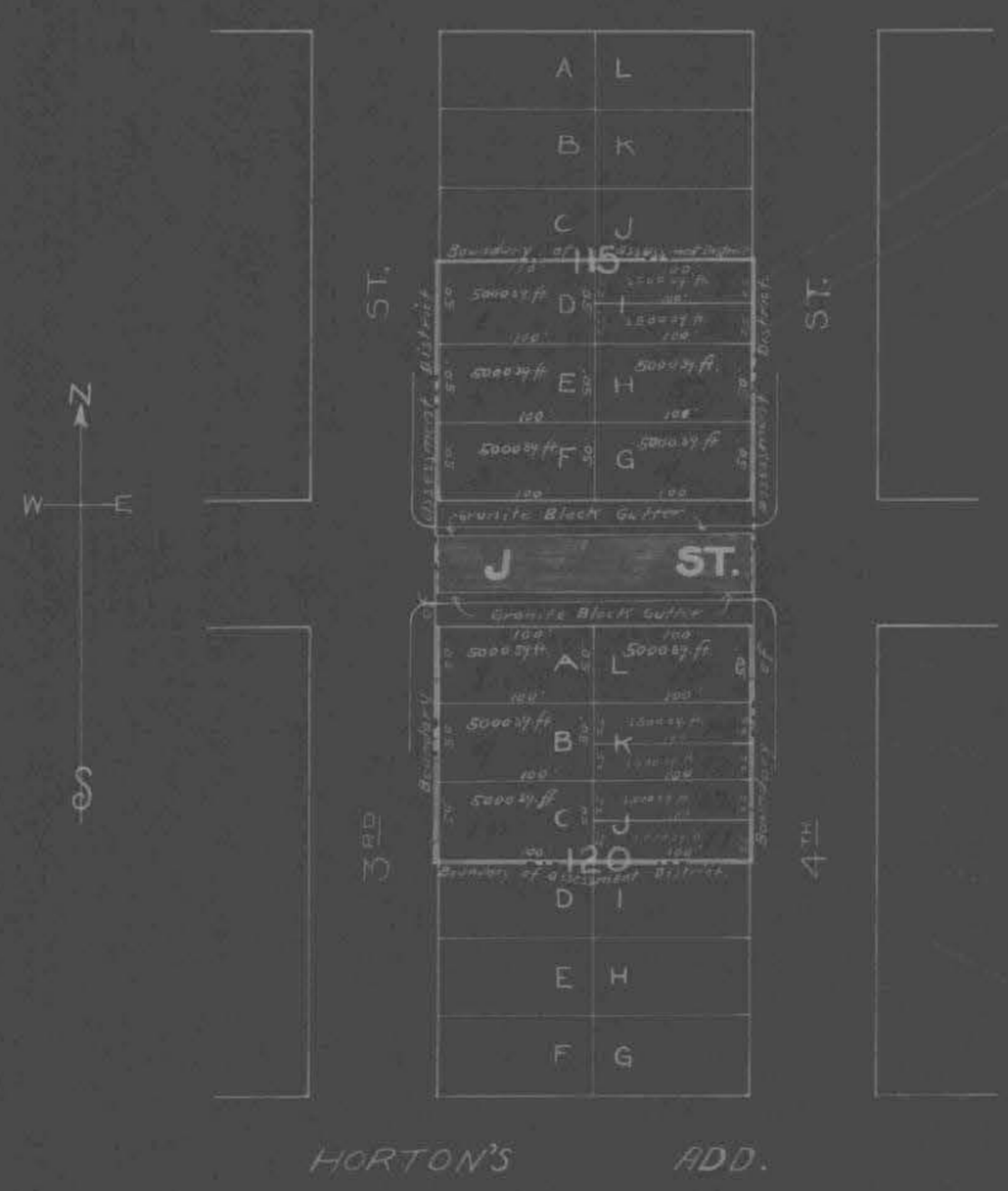

HORTON'S ADD.

The Lots and Blocks in Horton's Add. as shown on this sheet are properly platted and shown on the Map of said addition, filed in Deed Book 13 Page 552, in the County Recorder's office of the County of San Diego, State of California

At said City of San Diego, California, this 29th day of March A.D. 1911

Superintendent of Streets of the City of San Diego, California.

Recorded March 29 A.D. 1911

City Engineer of the City of San Diego, California

City of San Diego
County of San Diego } ss
State of California

I, Capron M. Cope, City Engineer of the City of San Diego, California pursuant to Resolution No. [illegible] passed by the Common Council of said City on the 27th day of March 1911, and approved by the Mayor of said City on the ~~day of~~, directing me, as such engineer, to make and present to said Common Council a diagram of the property affected and benefited by the proposed work and improvement to be done on 5th Street between the east line of Third Street and the west line of Fourth Street as described in Resolution of Intention No. 7087, passed by said Common Council on the 15th day of August 1910, and approved by the Mayor of said City on the 15th day of August 1910, and on file in the office of the Clerk of said City, hereweth present this document consisting of Two pages to said Common Council and I do hereby certify that pages numbered one to two inclusive, thereof constitutes a true and correct diagram of the property affected and benefited by said proposed work and improvement as described in aforesaid Resolution of Intention and to be assessed to pay the expenses of said work and improvement and said diagram shows each separate lot piece or parcel of land, the area in square feet of each such lots, pieces or parcels of land, and the relative location of the same to the work proposed to be done all within the limits of the assessment district described in said Resolution of Intention

Capron M. Cope
City Engineer of the
City of San Diego, Cal.

Dated, San Diego, Cal.
March 27th 1911

City of San Diego
County of San Diego } ss.
State of California

I, Allen Wright, City Clerk of the City of San Diego, California, do hereby certify the foregoing diagram consisting of pages numbered one to two inclusive hereof was by the Common Council of said City approved by Resolution No. [illegible] passed by said Common Council on the 27th day of March 1911, and approved by the Mayor of said City on the ~~day of~~ 19.

Allen Wright
City Clerk of the City of San Diego,
California and ex-officio Clerk of
the Common Council of the said City.

Done at San Diego, California, March 29 1911.

Frank A Salmons
Superintendent of Streets of the City of San Diego, California.

Recorded March 29 1911.

Frank A Salmons
Superintendent of Streets of the City of San Diego, California.

I, Frank A Salmons, Superintendent of Streets of the City of San Diego, California, do hereby certify that all charges herein stated are correct, and that the computations and calculations of this Assessment are correct.

Frank A Salmons
Superintendent of Streets of the City of San Diego, California.

Recorded March 29 1911.

Frank A Salmons
Superintendent of Streets of the City of San Diego, California.

CERTIFICATE OF THE CITY ENGINEER

I, Frank A Salmons, City Engineer of the City of San Diego, in the County of San Diego, State of California, do hereby certify that the work of Paving & Curbing J Street from the East line of 3rd Street to the West line of 4th Street was performed in accordance with the surveys and the engineering work done by me and under my direction; and that the quantities thereof were correctly given by me to the Superintendent of Streets, and said work is in accord with the official grade of said street.

Edwin M Hoppe
City Engineer of the City of San Diego, California.

Dated at San Diego, Calif., March 29 1911.

Recorded March 29 1911.

Frank A Salmons
Superintendent of Streets of the City of San Diego, California.

CONTRACTOR'S RETURN CONTINUED.

(Affiant's name.)

Hora H. E. Branch

Subscribed and sworn to this 25th day of April A. D. 1911, before me,

[SEAL] W E Barteet
Notary Public.

Filed this 25th day of April A. D. 1911

Frank A Salmons
Street Superintendent of the City of San Diego.

Recorded April 25th A. D. 1911

Frank A Salmons
Street Superintendent of the City of San Diego.

WARRANT

By Virtue Hereof, I, Frank A Salmons, Street Superintendent of the City of San Diego, County of San Diego, and State of California, by virtue of the authority vested in me as said Street Superintendent, do authorize and empower Sandberg Giddings Winton & Co its agents or assigns, to demand and receive the several assessments upon the assessment and diagram hereto attached, and this shall be its warrant for the same. Serial bonds, bearing interest at the rate of 7 per cent per annum and extending over a period ~~of~~ extending ten years from their date, are to be issued to represent the cost and expenses of the work described in the assessment, and in the manner and form prescribed by law; and an even annual proportion of the principal sum thereof shall be payable, by coupon, on the second day of January every year after their date, until the whole is paid, and the interest shall be payable semi-annually, by coupon, on the second days of January and July, respectively, of each year on all sums unpaid, until the whole of said principal and interest are paid; and notice is hereby given that a bond in such series will issue to represent each assessment of twenty-five dollars or more remaining unpaid for thirty days after the date of this warrant, or five days after the decision of the Common Council of this city upon an ~~appeal~~.

San Diego, March 29 A. D. 1911

Frank A Salmons
Street Superintendent of the City of San Diego.

Countersigned by Grant Conrad
Mayor of City of San Diego.

Recorded March 29 A. D. 1911

Frank A Salmons
Street Superintendent of the City of San Diego.

CERTIFICATE OF RECORD

I hereby complete and sign the foregoing record from page 111 to page 117 both inclusive of the Assessment, Diagram, Warrant, Certificate of the City Engineer, Contractor's Return and also in the Book No 5 of "Contracts and Bonds," the recorded Contract and Bond, each numbered 95 all for the work therein described upon "J" Street, from the East line of 3rd Street to the west line of 4th Street.

Office of the Street Superintendent, San Diego, California, this 25th day of April A. D. 1911

Frank A Salmons
Street Superintendent of the City of San Diego.

DIAGRAM

(119)

Exhibiting "E" Street and its intersecting streets from the East line of Archie Street to the West line of 4th Street, in the City of San Diego, California on which work has been done under my official contract as Street Superintendent of said City, with Pinching Gunnar Weitzel & dated the 21 day of June A.D. 19 11, for the paving of said "E" Street, as is more particularly described in said contract; showing the relative location of each district, lot, portion of lot, or parcel of land assessed, to the work done; numbered in red ink to correspond with the red ink numbers in the assessment; and showing the number of square feet, assessed for said work contracted for and performed. Where the mark ' means feet, The figures followed by "sq. ft." show the number of square feet in each lot to which they are shown to relate. Figures in black ink next to property line show, each, the length of said line in feet. Heavy faced figures show the number of the block. Lighter faced letters show the number of the lot.



At said City of San Diego, California, this 7th day of August A.D. 19 11

Superintendent of Streets of the City of San Diego, California.

Recorded August 7th A.D. 19

Superintendent of Streets of the City of San Diego, California.



The Lots and Blocks in New San Diego, as shown on this sheet are according to the Map of said New San Diego as surveyed by Gray and Johns, and Filed in Map Book 10 Page 456, in the office of the County Recorder of the County of San Diego, State of California.

131

City of San Diego,
County of San Diego, } ss.
State of California

I, Edwin M Capps, City Engineer of the City of San Diego, California pursuant to Resolution No. 7550 passed by the Common Council of said City on the 7th day of Nov. 1910 directing me, as such engineer, to make and present to said Common Council a diagram of the property affected and benefited by the proposed work and improvement to be done on E Street between east line of Arctic Street to the west line of 4th Street as described in Resolution of Intention No. 7263, passed by said Common Council on the 19th day of Sept. 1910 and approved by the Mayor of said City on the 20th day of Sept 1910, and on file in the office of the Clerk of said City, herewith present this document consisting of 3 pages to said Common Council and I do hereby certify that pages numbered one to 3 inclusive, thereof constitutes a true and correct diagram of the property affected and benefited by said proposed work and improvement as described in aforesaid Resolution of Intention and to be assessed to pay the expenses of said work and improvement and said diagram shows each separate lot piece or parcel of land, the area in square feet of each such lots, pieces or parcels of land, and the relative location of the same to the work proposed to be done all within the limits of the assessment district described in said Resolution of Intention.

Edwin M Capps
City Engineer of the
City of San Diego, Cal.

Dated, San Diego, Cal.
March 25th 1911

City of San Diego,
County of San Diego, } ss.
State of California

I, Allen H Wright, City Clerk of the City of San Diego, California, do hereby certify the foregoing diagram consisting of pages numbered one to 3 inclusive hereof was by the Common Council of said City approved by Resolution No. 8208 passed by said Common Council on the 27 day of March 1911.

Allen H Wright
City Clerk of the City of San Diego,
California and ex-officio Clerk of
the Common Council of the said City.
By R. F. Gunnison
Deputy

ASSESSMENT NUMBER 17

In the Matter of Paving "E" Street from the east line of Arctic Street to the west line of Fourth Street by Constructing Gutters, Curbing, Drains and catch basins thereon

Pursuant to Statute, I, Frank A. Salmons, as Street Superintendent of the City of San Diego, in the County of San Diego and State of California, do hereby assess and apportion, as shown hereinafter and in the diagram attached hereto, upon certain lots, portions of lots, and parcels of land in that Assessment District described in Resolution of Intention No. 7263, adopted Sept 10 1910 and approved by the Mayor of said City on Sept 20th 1910 and on file in the office of the Clerk of said City, the exterior boundaries of which said district are also shown on the diagram hereto attached, referred to and made a part hereof, the sum of Twenty Four Thousand one hundred eighty four 89/100 Dollars ($24184.89), to be paid to Fairchild Gilmore Wilton Co its agents or assigns, to cover the sum due (including incidental expenses) for the work of Paving, Guttering, Curbing & Constructing drains & catch basins on "E" Street from the east line of Arctic Street to the west line of Fourth Street in said City, as said work is more particularly specified in my official contract therefor with said Fairchild Gilmore Wilton Co dated the 21st day of January A. D. 1911.

All of said work has been performed and materials furnished, complying with the specifications and under my direction, and to my satisfaction and acceptance. And because the names of the owners of said assessed property are unknown to me, I herewith write the word "Unknown" opposite the number of the lot and the amount assessed thereon, and the number of each lot, portion of lot, or portion of land assessed.

TOTAL COST OF THE WORK IS $24184.89, AS FOLLOWS:

99354.3 square feet pavement @ 18 7/10 cents	$18579.25
13499.12 square feet Gutter @ 38 cents	$5129.67
18.5 lineal feet Curb @ 35 cents	$6.47
Drains & Catch basins	$50.00
	$
	$
	$
Contract Cost	$23765.39

INCIDENTAL EXPENSES:

City Engineer's Official Fees	$330.00
Printing and Advertising	$64.50
Special Superintendent's compensation @ $ per day	$25.00
Incidental Expenses	$419.50
Contract Cost	$23765.39
Total Cost	$24184.89

DIVIDED AS FOLLOWS:

DESCRIPTION	Square feet pavement @ 18 7/10 cents per square foot	Square feet Gutter @ 38 cents per square foot	Lineal feet Curb @ 35 cents per lineal foot	Cost of pavement Dollars	Cents	Cost of Gutter Dollars	Cents	Cost of Curb Dollars	Cents	Cost of Drains & Catch basins Dollars	Cents	Incidental Expenses Dollars	Cents	Total Assessment Dollars	Cents	Number of Feet	Rate Per Square Foot Assessed Dollars	Cents
	99354.3	13499.12	18.5	18579	25	5129	67	6	47	50	00	419	50	24184	89			

OWNERS	ASSESSED UPON: Assessment Number	Block	Tract or Subdivision	Lot	Total Assessment Dollars	Cents	Demands made upon as Owners	Assessment Numbers	Date of Demand ----190--	Assessment Due and Unpaid Dollars	Cents	SUBSEQUENT PAYMENTS
Unknown	1	63	Horton's Add.	a N25 A	337	47	Unknown	1	APR 26 1911	337	47	PAID IN FULL RET. ON ASSESSMENT ROLL
Unknown	2	63	Horton's Add.	B S 25 A	71	60	Unknown					PAID IN FULL RET. ON ASSESSMENT ROLL
Unknown	3	63	Horton's Add.	B	71	60	Unknown					PAID IN FULL RET. ON ASSESSMENT ROLL
Unknown	4	63	Horton's Add.	G	84	45	Unknown					
Unknown	5	63	Horton's Add.	J	84	45	Unknown					
Unknown	6	63	Horton's Add.	K	143	20	Unknown					
Unknown	7	63	Horton's Add.	L	337	47	Unknown					
Unknown	8	47	Horton's Add.	F	337	47	Unknown					
Unknown	9	47	Horton's Add.	G	337	47	Unknown					
Unknown	10	47	Horton's Add.	Unnumbered	92	35	Unknown					
Unknown	11	47	Horton's Add.	Unnumbered	46	18	Unknown					
Unknown	12	47	Horton's Add.	Unnumbered	46	18	Unknown					
Unknown	13	47	Commencing N 60 feet 105 feet east of the n.w. corner of Block 47 Horton's Add. thence south 105 feet, thence east 105 feet, thence north 105 feet, thence west 105 feet to point of beginning, all in Block 47	Unnumbered	92	35	Unknown	13	APR 26 1911	92	35	PAID IN FULL CERTIFICATE NO. 1704
Unknown	14	47	Horton's Add.	Unnumbered	92	35	Unknown					
Unknown	15	64	Horton's Add.	a	337	47	Unknown	15	APR 26 1911	337	47	PAID IN FULL RET. ON ASSESSMENT ROLL

Bond Series No. 3

Asst No 4	1st Paym't	8	445	1-10-12
	2nd "	8	445	1-16-13
	3rd "	8	445	1-2-14
	4th "	8	44	1-2-15
	5th "	8	44	January Term, 1916.
	6th "	8	44	January Term, 1917
Bond No 1	7th "	8	44	January Term, 1918
	8th "			
	9th "			January Term, 1917
	10th "			
	6th	14	32	January Term, 1917
Bond No 2	7th "	14	32	January Term, 1918
	8th "	14	32	January Term, 1919
	9th "	14	32	January Term, 1920
	10th "			
3	8th	33	74	January Term, 1919
	9th "	33	74	January Term, 1920
	10th "			

PAID IN FULL RET. ON ASSESSMENT ROLL

PAID IN FULL RET. ON ASSESSMENT ROLL

PAID IN FULL RET. ON ASSESSMENT ROLL

17

(125)

MARGIN

CONTRACTOR'S RETURN

STATE OF CALIFORNIA, COUNTY OF SAN DIEGO, CITY OF SAN DIEGO } SS.

Horace E. Branch being duly sworn, says that he is the agent for contractor named in annexed Assessment, Diagram and Warrant; that said assessment for the total cost of certain street work upon "E" Street between Arctic and Fourth in said city, as more fully described therein and in the contract for said work with said Fairchild-Gilmore-Wilton Co. made by the Superintendent of Streets in said city, dated the 21st day of January A. D. 1911, levied as therein described upon certain lots, portions of lots, or parcels of land, and the unknown owners thereof for the sum of Twenty four thousand one hundred eighty four 89/100 Dollars ($24184.89/100) payable to Fairchild-Gilmore-Wilton Co its agents or assigns, was made, recorded and delivered by said Superintendent on the 7th day of April A. D. 1911, to affiant in behalf of said contractor; that there were attached to the same and delivered to the same in the same behalf, at the same time, by said Superintendent, his Diagram thereto attached, and a warrant in favor of Fairchild Gilmore Wilton Co for collecting said assessment, upon which warrant this return is endorsed; that in the case of all assessments therein described, but not included in the following table, affiant has, since the date last aforesaid, in the manner hereinafter described and in behalf of said contractor, made demand upon and received full payment from the owners of each and all such assessed lots and lands; and that besides all personal demands, affiant did, whenever the name of the owner of the lot is stated as "unknown," on the assessment, on the 26th day of April A. D. 1911, within thirty days from the date of said warrant; and between the hours of 9 a. m. and 4 p. m., in behalf of said contractor, enter upon each of the corresponding lots, portions of lots and parcels of land assessed, and with said certificate, assessment, diagram and warrant, and in a loud, audible voice, publicly make demands for the payment of each of said assessments from the unknown owners thereof, upon each lot, portion of lot, or parcel of land, for each of its own assessments as specified in said assessment; and that whenever he found a building, tenant or occupant upon any of said premises, besides the public demand as aforesaid, he, at the same time, in the same behalf, presenting and exhibiting said certificate, assessment, diagram and warrant, in each instance, demanded from each tenant, or occupant, for the unknown owners, separately, the payment of each of said assessments upon said premises; and in the following table he states the name of such demandee, as "tenant," or "occupant," with the word "unknown;" but that, notwithstanding said demands, the following totals of said assessed sums, each separately demanded, and also the total, remain unpaid, to-wit:

126

OWNERS	ASSESSED UPON: Assessment Number	Block	Tract or Subdivision	Lot	Total Assessment: Dollars	Cents	Demands made upon as Owners	Assessment Numbers	Date of Demand ----------190..	Assessment Due and Unpaid: Dollars	Cents	SUBSEQUENT PAYMENTS
Unknown	16	64	Horton's Add.	B	143	20	Asst. No 16 — 1st Paym't	14320	2-1-12			
							2nd "	14320	1-17-13			
							3rd "	14320	1-2-14			
Unknown	17	64	Horton's Add.	C	84	45	4th "	1432	1-5-15			LL ROLL
							5th "	14 32	January Term, 1916.			
							6th "	14 32	January Term, 1917			
Unknown	18	64	Horton's Add.	J	84	45	Bond No. 4 — 7th "					LL ROLL
							8th "	14 32	January Term, 1918			
Unknown	19	64	Horton's Add.	K	143	20	9th "	14 32	January Term, 1919			L LL
							10th "					
Unknown	20	64	Horton's Add.	L	337	47	Unknown	20	APR 26 1911	337	47	PAID IN FULL CERTIFICATE NO. 1445
Unknown	21	41	Horton's Add.	A	84	45	Unknown	21	APR 26 1911	84	45	PAID IN FULL CERTIFICATE NO. 2941
Unknown	22	41	Horton's Add.	E	143	20	Unknown	22	APR 26 1911	143	20	PAID IN FULL RET. ON ASSESSMENT ROLL
Unknown	23	41	Horton's Add.	F	343	06	Unknown	23	APR 26 1911	343	06	PAID IN FULL RET. ON ASSESSMENT ROLL
Unknown	24	41	Horton's Add.	W.50 ft. G	168	73	Unknown	24	APR 26 1911	168	73	Cancelled by sale of the Property Cert No 9810
Unknown	25	41	Horton's Add.	W 30 ft of N 27 ft, W 30 ft of S 23 ft H	14	04	Unknown	25	APR 26 1911	14	04	PAID IN FULL RET. ON ASSESSMENT ROLL
Unknown	26	41	Horton's Add.	I	84	45	Unknown	26	APR 26 1911	84	45	PAID IN FULL CERTIFICATE NO. 1468
Unknown	27	41	Horton's Add.	E 70 ft of N 27 ft of M	80	30	Unknown	27	APR 26 1911	80	30	PAID IN FULL RET. ON ASSESSMENT ROLL
Unknown	28	41	Horton's Add.	E 50 ft of S 23 ft of N	48	86	Unknown	28	APR 26 1911	48	86	PAID IN FULL RET. ON ASSESSMENT ROLL
Unknown	29	41	Horton's Add.	E 50 ft G	168	73	Unknown	29	APR 26 1911	168	73	PAID IN FULL RET. ON ASSESSMENT ROLL
Unknown	30	65	Horton's Add.	A	337	47	Unknown	30	APR 26 1911	337	47	PAID IN FULL RET. ON ASSESSMENT ROLL
Unknown	31	65	Horton's Add.	B	143	20	Unknown	31	APR 26 1911	143	20	PAID IN FULL RET. ON ASSESSMENT ROLL
Unknown	32	65	Horton's Add.	C	84	45	Unknown	32	APR 26 1911	84	45	PAID IN FULL RET. ON ASSESSMENT ROLL
Unknown	33	65	Horton's Add.	J	84	45	Unknown					PAID IN FULL RET. ON ASSESSMENT ROLL
Unknown	34	65	Horton's Add.	K	143	20	Unknown					PAID IN FULL RET. ON ASSESSMENT ROLL
Unknown	35	65	Horton's Add.	L	337	47	Unknown					PAID IN FULL RET. ON ASSESSMENT ROLL
Unknown	36	40	Horton's Add.	D	84	45	Unknown					PAID IN FULL RET. ON ASSESSMENT ROLL
Unknown	37	40	Horton's Add.	E	143	20	Unknown					PAID IN FULL RET. ON ASSESSMENT ROLL
Unknown	38	40	Horton's Add.	F	337	47	Unknown					PAID IN FULL RET. ON ASSESSMENT ROLL
Unknown	39	40	Horton's Add.	G	337	47	Unknown	39	APR 26 1911	337	47	PAID IN FULL RET. ON ASSESSMENT ROLL
Unknown	40	40	Horton's Add.	H	143	20	Unknown					PAID IN FULL RET. ON ASSESSMENT ROLL
Unknown	41	40	Horton's Add.	J	84	45	Unknown					PAID IN FULL RET. ON ASSESSMENT ROLL
Unknown	42	E	Horton's Add.	A	502	19	Unknown	42	APR 26 1911	502	19	PAID IN FULL CERTIFICATE NO. 1469
Unknown	43	E	Horton's Add.	N. 25 ft. B	99	05	Unknown	43	APR 26 1911	99	05	PAID IN FULL RET. ON ASSESSMENT ROLL
Unknown	44	E	Horton's Add.	S 25 ft. B	99	05	Unknown	44	APR 26 1911	99	05	PAID IN FULL RET. ON ASSESSMENT ROLL
Unknown	45	E	Horton's Add.	N 25 ft. C	69	68	Unknown	45	APR 26 1911	69	68	PAID IN FULL RET. ON ASSESSMENT ROLL
Unknown	46	E	Horton's Add.	S 25 ft. C	69	68	Unknown	46	APR 26 1911	69	68	PAID IN FULL RET. ON ASSESSMENT ROLL
Unknown	47	E	Horton's Add.	J	84	45	Unknown	47	APR 26 1911	84	45	PAID IN FULL RET. ON ASSESSMENT ROLL
Unknown	48	E	Horton's Add.	K	143	20	Unknown	48	APR 26 1911	143	20	PAID IN FULL RET. ON ASSESSMENT ROLL
Unknown	49	E	Horton's Add.	L	337	47	Unknown	49	APR 26 1911	337	47	PAID IN FULL RET. ON ASSESSMENT ROLL
Unknown	50	F	Horton's Add.	D	139	35	Asst. No 50 — 1st Paym't	13935	1-2-12			
							2nd "	13935	1-4-13			
							3rd "	13935	1-2-14			
Unknown	51	F	Horton's Add.	E	198	10	4th "	13935	1-7-15			
							5th "	13935	January Term, 1916.			
							6th "	13935	January Term, 1917			
Unknown	52	F	Horton's Add.	F	507	19	Bond No 10 — 7th "					
Unknown	53	F	Horton's Add.	G	337	47	8th "					
							9th "					
							10th "					
Unknown	54	F	Horton's Add.	H	143	20	Unknown					PAID IN FULL
Unknown	55	F	Horton's Add.	J	84	45	Unknown					PAID IN FULL
Unknown	56	41	New San Diego	A	490	60	Asst. No 56 — 1st Paym't	49060	1-13-12			
							2nd "	49060	1-2-13			
							3rd "	49 06	1-6-14			
Unknown	57	41	New San Diego	B	194	75	4th "	4906	1-13-15			
							5th "	4906	January Term, 1916			
							6th "	4906	January Term, 1917			
Unknown	58	41	New San Diego	C	135	50	Bond No 11 — 7th "	49 06	January Term, 1918			
							8th "	49 06	January Term, 1919			
Unknown	59	41	New San Diego	J	139	35	9th "	4906	January Term, 1920			
							10th "					
Unknown	60	41	New San Diego	K	198	10	12 — 8th "	19 425	January Term, 1919			LL 432
							9th "	19425	January Term, 1920			
							10th "					
Unknown	61	41	New San Diego	L	507	18	61 — 2nd "	50 218	12-19-12			
							3rd "	50 218	12-19-13			
							4th "	50 218	1-2-15			
Unknown	62	56	New San Diego	D	135	50	5th "	50 218	January Term, 1916.			
							6th "	50 218	January Term, 1917			
Unknown	63	56	New San Diego	E	194	24	Bond No 14 — 7th "	50 218	January Term, 191			
							8th "	50 218	January Term, 1919			
Unknown	64	56	New San Diego	F	490	60	9th "	50 218	January Term, 1920			
							10th "					
Unknown	65	56	New San Diego	G	507	18	Unknown	65	APR 26 1911	502	18	PAID IN FULL CERTIFICATE NO. 1467
Unknown	66	56	New San Diego	H	198	10	Unknown	66	APR 26 1911	198	10	PAID IN FULL CERTIFICATE NO. 1467
Unknown	67	56	New San Diego	J	139	35	Unknown	67	APR 26 1911	139	35	PAID IN FULL CERTIFICATE NO. 1470
Unknown	68	42	New San Diego	A	471	67	Unknown	68	APR 26 1911	471	67	PAID IN FULL CERTIFICATE NO. 1471
Unknown	69	42	New San Diego	B	187	93	Unknown	69	APR 26 1911	187	93	PAID IN FULL RET. ON ASSESSMENT ROLL

ERS	Assessment Number	Block	Tract or Subdivision	Lot	Total Assessment Dollars	Cents	Demands made upon as Owners	Assessment Numbers	Date of Demand ----------190--	Assessment Due and Unpaid Dollars	Cents	SUBSEQUENT PAYMENTS
Unknown	70	42	New San Diego	A	129	18	Unknown	70	APR 26 1911	129	18	PAID IN FULL RET. ON ASSESSMENT ROLL
Unknown	71	42	New San Diego	J	135	50	Unknown	71	APR 26 1911	135	50	PAID IN FULL CERTIFICATE NO. 76 L3
Unknown	72	42	New San Diego	K	194	25	Unknown	72	APR 26 1911	194	25	PAID IN FULL RET. ON ASSESSMENT ROLL
Unknown	73	42	New San Diego	L	490	60	Unknown	73	APR 26 1911	490	60	PAID IN FULL RET. ON ASSESSMENT ROLL
Unknown	74	55	New San Diego	D	129	18	Unknown	74				
Unknown	75	55	New San Diego	E	187	93	Unknown	75				
Unknown	76	55	New San Diego	F	471	66	Unknown	76				
Unknown	77	55	New San Diego	G	490	59	Unknown	77				
Unknown	78	55	New San Diego	H	194	25	Unknown	78				
Unknown	79	55	New San Diego	J	135	50	Unknown	79				
Unknown	80	43	New San Diego	A	490	59	Unknown	80				
Unknown	81	43	New San Diego	B	194	25	Unknown	81				
Unknown	82	43	New San Diego	C	135	50	Unknown	82	APR 26 1911	135	50	CERTIFICATE NO. 1774
Unknown	83	43	New San Diego	J	129	19	Unknown					PAID IN FULL RET. ON ASSESSMENT ROLL
Unknown	84	43	New San Diego	K	187	94	Unknown	84	APR 26 1911	187	94	PAID IN FULL RET. ON ASSESSMENT ROLL
Unknown	85	43	New San Diego	L	471	66	Unknown	85				
Unknown	86	54	New San Diego	D	135	50	Unknown	86				
Unknown	87	54	New San Diego	E	194	24	Unknown	87				
Unknown	88	54	New San Diego	F	490	59	Unknown					
Unknown	89	54	New San Diego	G	472	52	Unknown	89	APR 26 1911	472	52	PAID IN FULL RET. ON ASSESSMENT ROLL
Unknown	90	54	New San Diego	H	187	94	Unknown	90	APR 26 1911	187	94	PAID IN FULL RET. ON ASSESSMENT ROLL
Unknown	91	54	New San Diego	J	129	19	Unknown	91	APR 26 1911	129	19	PAID IN FULL CERTIFICATE NO. 1414
Unknown	92	44	New San Diego	A	490	59	Unknown	92	APR 26 1911	490	59	PAID IN FULL RET. ON ASSESSMENT ROLL
Unknown	93	44	New San Diego	B	194	25	Unknown	93	APR 26 1911	194	25	PAID IN FULL RET. ON ASSESSMENT ROLL
Unknown	94	44	New San Diego	C	135	50	Unknown					PAID IN FULL RET. ON ASSESSMENT ROLL
Unknown	95	44	New San Diego	J	135	50	Unknown					PAID IN FULL RET. ON ASSESSMENT ROLL
Unknown	96	44	New San Diego	K	194	25	Unknown	96	APR 26 1911	194	25	PAID IN FULL CERTIFICATE NO. 1473
Unknown	97	44	New San Diego	L	490	59	Unknown	97	APR 26 1911	490	59	PAID IN FULL RET. ON ASSESSMENT ROLL
Unknown	98	53	New San Diego	D	135	50	Unknown					PAID IN FULL RET. ON ASSESSMENT ROLL
Unknown	99	53	New San Diego	E	194	25	Unknown	99	APR 26 1911	194	25	PAID IN FULL RET. ON ASSESSMENT ROLL
Unknown	100	53	New San Diego	W.50 ft. F	270	81	Unknown					PAID IN FULL RET. ON ASSESSMENT ROLL
Unknown	101	53	New San Diego	E.50 ft. F	219	78	Unknown					PAID IN FULL RET. ON ASSESSMENT ROLL
Unknown	102	53	New San Diego	G	490	59	Unknown	102	APR 26 1911	490	59	PAID IN FULL RET. ON ASSESSMENT ROLL
Unknown	103	53	New San Diego	H	194	25	Unknown					PAID IN FULL RET. ON ASSESSMENT ROLL
Unknown	104	53	New San Diego	J	135	50	Unknown	104	APR 26 1911	135	50	PAID IN FULL RET. ON ASSESSMENT ROLL
Unknown	105	45	New San Diego	(Except Right of Way) B	1	43	Unknown	105	APR 26 1911	1	43	PAID IN FULL RET. ON ASSESSMENT ROLL
Unknown	106	45	New San Diego	(Except Right of Way) C	3	38	Unknown	106	APR 26 1911	3	38	PAID IN FULL RET. ON ASSESSMENT ROLL
Unknown	107	45	New San Diego	(Except Right of Way) J	129	17	Unknown	107	APR 26 1911	129	17	PAID IN FULL RET. ON ASSESSMENT ROLL
Unknown	108	45	New San Diego	(Except Right of Way) K	190	66	Unknown					PAID IN FULL RET. ON ASSESSMENT ROLL
Unknown	109	45	New San Diego	L	490	59	Unknown					PAID IN FULL RET. ON ASSESSMENT ROLL
Unknown	110	52	New San Diego	G	490	59	Unknown	110	APR 26 1911	490	59	PAID IN FULL CERTIFICATE NO. 1417
Unknown	111	52	New San Diego	H	194	25	Unknown	111	APR 26 1911	194	25	PAID IN FULL RET. ON ASSESSMENT ROLL
Unknown	112	52	New San Diego	J	135	50	Unknown	112	APR 26 1911	135	50	PAID IN FULL CERTIFICATE NO. 1418
Unknown			Total Assessment		$7418	89						
Unknown												
Unknown												
Unknown												
Unknown												
Unknown												
Unknown												
Unknown												
Unknown												
Unknown												
Unknown												
Unknown												
Unknown												
Unknown												
Unknown												
Unknown												

Asst. No	1st Paym't	12918	1-3-12	
74	2nd "	12918	1-3-12	
	3rd "	12918	1-5-14	
	4th "	1291	1-13-15	
	5th "	1291	January Term, 1916.	
	6th "	1291	January Term, 1917	
Bond No	7th "	1291	January Term, 1918	
20	8th "	1291	January Term, 1919	
	9th "	1291	January Term, 1920	
	10th "			
21	8th "	1879	January Term, 1919	
	9th "	1879	January Term, 1920	
	10th "			
Bond No	7th "	49 55	January Term, 1918	
22	8th "			
	9th "			
	10th "			
23	8th			
	9th "			
	10th "			

Asst. No	1st Paym't	47166	1-22-12	
85	2nd "	47166	1-2-13	
	3rd "	47166	12-31-13	
	4th "	4716	1-14-15	
	5th "	4716	January Term, 1916.	
	6th "	4716	January Term, 1917	
Bond No	7th "	4716	January Term, 1918	
27	8th "	4716	January Term, 1919	
	9th "	4716	January Term, 1920	
	10th "			

128

OWNERS	ASSESSED UPON				Total Assessment		Demands made upon as Owners	Assessment Numbers	Date of Demand	Assessment Due and Unpaid		SUBSEQUENT PAYMENTS
	Assessment Number	Block	Tract or Subdivision	Lot	Dollars	Cents			----------190--	Dollars	Cents	
Unknown												
Unknown												
Unknown										

(129)

Done at San Diego, California, Apr 7th 1911.

Frank A Salmons
Superintendent of Streets of the City of San Diego, California.

Recorded Apr 7th 1911.

Frank A Salmons
Superintendent of Streets of the City of San Diego, California.

I, Frank A. Salmons, Superintendent of Streets of the City of San Diego, California, do hereby certify that all charges herein stated are correct, and that the computations and calculations of this Assessment are correct.

Frank A Salmons
Superintendent of Streets of the City of San Diego, California.

Recorded Apr 7th 1911.

Frank A Salmons
Superintendent of Streets of the City of San Diego, California.

CERTIFICATE OF THE CITY ENGINEER

I, Edwin M. Capps, City Engineer of the City of San Diego, in the County of San Diego, State of California, do hereby certify that the work of Paving of "E" Street and Constructing Gutters, Curbing, ~~Street~~ Drains, and Catch Basins thereon from the east line of Ardie Street to the west line of Fourth Street was performed in accordance with the surveys and the engineering work done by me and under my direction; and that the quantities thereof were correctly given by me to the Superintendent of Streets, and said work is in accord with the official grade of said street.

Edwin M. Capps
City Engineer of the City of San Diego, California.

Dated at San Diego, Calif., April 7th 1911

Recorded April 7th 1911

Frank A Salmons
Superintendent of Streets of the City of San Diego, California.

CONTRACTOR'S RETURN CONTINUED.

(Affiant's name.)

N. E. Branch

Subscribed and sworn to this 28th day of April A. D. 1911, before me,

[SEAL] Walter E Bartlett
Notary Public.

Filed this 28th day of April A. D. 1911

Frank A Salmons
Street Superintendent of the City of San Diego.

Recorded April 28 A. D. 1911

Frank A Salmons
Street Superintendent of the City of San Diego.

WARRANT

By Virtue Hereof, I, Frank A. Salmons, Street Superintendent of the City of San Diego, County of San Diego, and State of California, by virtue of the authority vested in me as said Street Superintendent, do authorize and empower Fairchild Gilmore Wilton Company its agents or assigns, to demand and receive the several assessments upon the assessment and diagram hereto attached, and this shall be its warrant for the same. Serial bonds, bearing interest at the rate of seven per cent per annum and extending over a period ~~of~~ extending ten years from their date, are to be issued to represent the cost and expenses of the work described in the assessment, and in the manner and form prescribed by law; and an even annual proportion of the principal sum thereof shall be payable, by coupon, on the second day of January every year after their date, until the whole is paid, and the interest shall be payable semi-annually, by coupon, on the second days of January and July, respectively, of each year on all sums unpaid, until the whole of said principal and interest are paid; and notice is hereby given that a bond in such series will issue to represent each assessment of twenty-five dollars or more remaining unpaid for thirty days after the date of this warrant, or five days after the decision of the Common Council of this city upon an appeal.

San Diego, Apr 7th A. D. 1911

Frank A Salmons
Street Superintendent of the City of San Diego.

Countersigned by Geo. Cardwell
Mayor of City of San Diego.

Recorded Apr 7th A. D. 1911

Frank A Salmons
Street Superintendent of the City of San Diego.

CERTIFICATE OF RECORD

I hereby complete and sign the foregoing record from page 119 to page 129 both inclusive of the Assessment, Diagram, Warrant, Certificate of the City Engineer, Contractor's Return and also in the Book No. 5 of "Contracts and Bonds," the recorded Contract and Bond, each numbered 94 all for the work therein described upon "E" Street, from the east line of Ardie Street to the west line of Fourth Street.

Office of the Street Superintendent, San Diego, California, this 28th day of April A. D. 1911

Frank A Salmons
Street Superintendent of the City of San Diego.

DIAGRAM

Exhibiting "Elm" Street and its intersecting streets from the East line of 1st Street to the West line of 2nd Street, in the City of San Diego, California on which work has been done under my official contract as Street Superintendent of said City, with [illegible] dated the 10th day of March A.D. 1911, for the paving of said "Elm" Street, as is more particularly described in said contract; showing the relative location of each district, lot, portion of lot, or parcel of land assessed, to the work done; numbered in red ink to correspond with the red ink numbers in the assessment; and showing the number of square feet, assessed for said work contracted for and performed. Herein the mark ' means feet. The figures followed by "sq. ft." show the number of square feet in each lot to which they are shown to relate. Figures in black ink next to property line show, each, the length of said line in feet. Heavy faced figures show the number of the block. Lighter faced letters show the number of the lot.

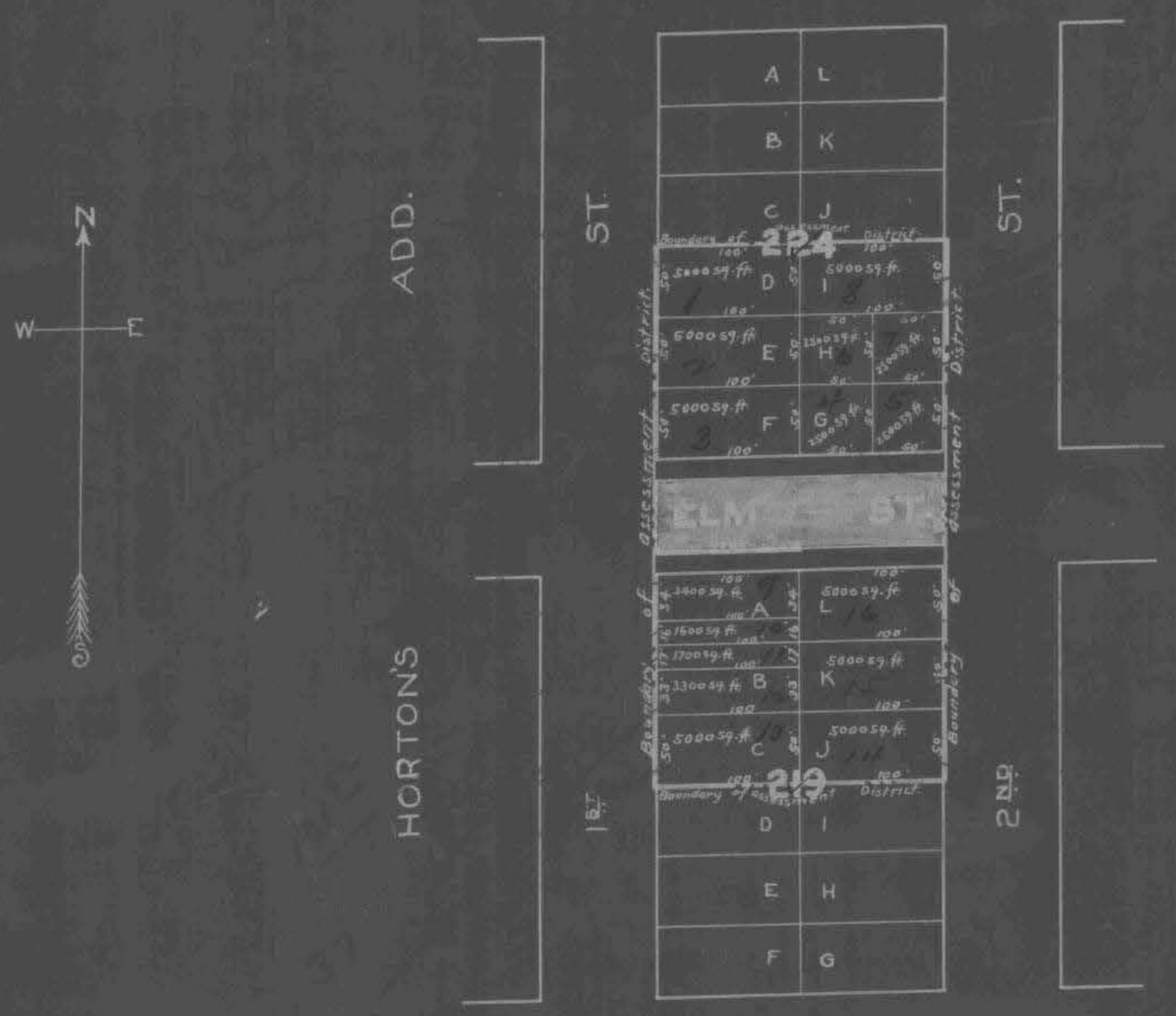

The Lots and Blocks in Horton's Add, as shown on this sheet are according to the Map of said addition, Filed in Deed Book 413 Page 552, in the County Recorder's office of the County of San Diego, State of California.

At said City of San Diego, California, this 10th day of March A.D. 19

Superintendent of Streets of the City of San Diego, California

Recorded March 10th A.D. 1911

Superintendent of Streets of the City of San Diego, California

City of San Diego,
County of San Diego } ss
State of California

I, Edwin M. Capps, City Engineer of the City of San Diego, California pursuant to Resolution No. 8497 passed by the Common Council of said City on the 27th day of March 1911 directing me, as such engineer, to make and present to said Common Council a diagram of the property affected and benefited by the proposed work and improvement to be done on, Cass Street between the ~~[illegible]~~ line of Pacific Street, (ex.) the westerly line of Second Street as described in Resolution of Intention No. 7526, passed by said Common Council on the 31st day of October 1910, and approved by the Mayor of said City on the 1st day of November 1910, and on file in the office of the Clerk of said City, herewith present this document consisting of 2 pages to said Common Council and I do hereby certify that pages numbered one to 2 inclusive, thereof constitute a true and correct diagram of the property affected and benefited by said proposed work and improvement as described in aforesaid Resolution of Intention and to be assessed to pay the expenses of said work and improvement and said diagram shows each separate lot piece or parcel of land, the area in square feet of each such lot, piece or parcels of land, and the relative location of the same to the work proposed to be done all within the limits of the assessment district described in said Resolution of Intention.

Edwin M. Capps

Dated, San Diego, Cal.
March 27, 1911

City Engineer of the
City of San Diego, Cal

City of San Diego,
County of San Diego, } ss.
State of California

I, Allen N. Wright, City Clerk of the City of San Diego, California, do hereby certify the foregoing diagram consisting of pages numbered one to ten inclusive hereof was by the Common Council of said City approved by Resolution No. 8739 passed by said Common Council on the 27 day of March 1911.

Allen N. Wright

City Clerk of the City of San Diego,
California and ex-officio Clerk of
the Common Council of the said City.

Seal

ASSESSMENT NUMBER 18

In the Matter of Paving Elm Street from the east line of First Street to the west line of Second Street, and Constructing Curbs Thereon

Pursuant to Statute, I, Frank A. Lamond, as Street Superintendent of the City of San Diego, in the County of San Diego and State of California, do hereby assess and apportion, as shown hereinafter and in the diagram attached hereto, upon certain lots, portions of lots, and parcels of land in that Assessment District described in Resolution of Intention No. ....., adopted ....., 190 11, and approved by the Mayor of said City on ....., 190..... and on file in the office of the Clerk of said City, the exterior boundaries of which said district are also shown on the diagram hereto attached, referred to and made a part hereof, the sum of One Thousand Nine Hundred Thirteen 55/100 Dollars ($1913.55), to be paid to Barnhart Gilmore Wilton Co. its agents or assigns, to cover the sum due (including incidental expenses) for the work of Paving and Curbing Elm Street from the east line of First Street to the west line of Second Street in said City, as said work is more particularly specified in my official contract therefor with said Barnhart Gilmore Wilton Co. dated the 10th day of March A. D. 1911.

All of said work has been performed and materials furnished, complying with the specifications and under my direction, and to my satisfaction and acceptance. And because the names of the owners of said assessed property are unknown to me, I herewith write the word "Unknown" opposite the number of the lot and the amount assessed thereon, and the number of each lot, portion of lot, or portion of land assessed.

TOTAL COST OF THE WORK IS $1913.55, AS FOLLOWS:

10400 sq. yds. paving @ 17 cents	$ 1768.00
100 lin. ft. curbing @ 37 cents	$ 37.00
	$
	$
	$
	$
Contract Cost	$ 1805.00

INCIDENTAL EXPENSES:

City Engineer's Official Fees	$ 50.00
Printing and Advertising	$ 48.55
Special ..... Superintendent's compensation @ $..... per day	$ 10.00
Incidental Expenses	$ 108.55
Contract Cost	$ 1805.00
Total Cost	$ 1913.55

DIVIDED AS FOLLOWS:

DESCRIPTION	Square yards paving @ 17 cents per square yard	Lineal feet of curbing @ 37 cents per lineal foot		Cost of Paving		Cost of Curbing				Incidental Expenses		Total Assessment		Number of Square Feet Assessed	Number of Feet	Rate Per Square Foot Assessed	
				Dollars	Cents	Dollars	Cents	Dollars	Cents	Dollars	Cents	Dollars	Cents			Dollars	Cents
Common Carry	10400.00	100		1768	00	37	00			108	55	1913	55				
	10400.00	100		1768	00	37	00			108	55	1913	55				

MARGIN

CONTRACTOR'S RETURN

STATE OF CALIFORNIA, COUNTY OF SAN DIEGO, CITY OF SAN DIEGO. } SS.

Horace E. Branch being duly sworn, says that he is the Agent for contractor named in annexed Assessment, Diagram and Warrant; that said assessment for the total cost of certain street work upon Elm between First and Second Streets in said city, as more fully described therein and in the contract for said work with said Fairchild Gilmore Wilton Co. made by the Superintendent of Streets in said city, dated the 10th day of March A. D. 1911, levied as therein described upon certain lots, portions of lots, or parcels of land, and the unknown owners thereof for the sum of Nineteen Hundred Thirteen 55/100 Dollars ($1913.55) payable to Fairchild Gilmore Wilton Co. its agents or assigns, was made, recorded and delivered by said Superintendent on the 10th day of April A. D. 190...., to affiant in behalf of said contractor; that there were attached to the same and delivered to the same in the same behalf, at the same time, by said Superintendent, his Diagram thereto attached, and a warrant in favor of Fairchild Gilmore Wilton Co. for collecting said assessment, upon which warrant this return is endorsed; that in the case of all assessments therein described, but not included in the following table, affiant has, since the date last aforesaid, in the manner hereinafter described and in behalf of said contractor, made demand upon and received full payment from the owners of each and all such assessed lots and lands; and that besides all personal demands, affiant did, whenever the name of the owner of the lot is stated as "unknown," on the assessment, on the 24th day of April A. D. 1911, within thirty days from the date of said warrant; and between the hours of 9 a. m. and 4 p. m., in behalf of said contractor, enter upon each of the corresponding lots, portions of lots and parcels of land assessed, and with said certificate, assessment, diagram and warrant, and in a loud, audible voice, publicly make demands for the payment of each of said assessments from the unknown owners thereof, upon each lot, portion of lot, or parcel of land, for each of its own assessments as specified in said assessment; and that whenever he found a building, tenant or occupant upon any of said premises, besides the public demand as aforesaid, he, at the same time, in the same behalf, presenting and exhibiting said certificate, assessment, diagram and warrant, in each instance, demanded from each tenant, or occupant, for the unknown owners, separately, the payment of each of said assessments upon said premises; and in the following table he states the name of such demandee, as "tenant," or "occupant," with the word "unknown;" but that, notwithstanding said demands, the following totals of said assessed sums, each separately demanded, and also the total, remain unpaid, to-wit:

OWNERS	ASSESSED UPON: Assessment Number	Block	Tract or Subdivision	Lot	Total Assessment Dollars	Cents	Demands made upon as Owners	Assessment Numbers	Date of Demand ....190..	Assessment Due and Unpaid Dollars	Cents	SUBSEQUENT PAYMENTS
												Bond Series No 7
Unknown	1	224	Horton's Add.	D	70	37						PAID IN FULL RET. ON ASSESSMENT ROLL
Unknown	2	224	Horton's Add.	E	117	29						PAID IN FULL RET. ON ASSESSMENT ROLL
Unknown	3	224	Horton's Add.	F	281	48						PAID IN FULL RET. ON ASSESSMENT ROLL
Unknown	4	224	Horton's Add.	W. 1/2 G.	140	74						PAID IN FULL CERTIFICATE NO. 1419
Unknown	5	224	Horton's Add.	E. 1/2 G.	140	74	Unknown	5	APR 24 1911	140	74	PAID IN FULL CERTIFICATE NO. 1412
Unknown	6	224	Horton's Add.	W. 1/2 H.	29	32						PAID IN FULL CERTIFICATE NO. 1412
Unknown	7	224	Horton's Add.	E. 1/2 H.	87	96	Unknown	7	APR 24 1911	87	96	PAID IN FULL CERTIFICATE NO. 1412
Unknown	8	224	Horton's Add.	I	70	37						PAID IN FULL RET. ON ASSESSMENT ROLL
Unknown	9	219	Horton's Add.	N. 34 feet A	216	57	Unknown	9	APR 24 1911	216	57	PAID IN FULL CERTIFICATE NO. 1466
Unknown	10	219	Horton's Add.	S. 16 feet A	101	92	Unknown					
Unknown	11	219	Horton's Add.	N. 17 feet B	39	88	Unknown					
Unknown	12	219	Horton's Add.	S. 33 feet B	77	40	Unknown					
Unknown	13	219	Horton's Add.	C	70	37	Unknown					
Unknown	14	219	Horton's Add.	D	70	37	Unknown					
Unknown	15	219	Horton's Add.	E	117	29	Unknown					

Asst. No.				
10	1st Paym't	10 192	1-25-12	D. T. Coleman
	2nd "	10 192	2-24-13	D. T. Coleman
	3rd "	10 192	12-30-13	D. T. Coleman
	4th "	10 192	January Term 1915	D. T. Coleman
	5th "	10 192	January Term, 1916.	[illegible]
	6th "	10 192	January Term, 1917	[illegible]
Bond No.	7th "	10 192	January Term, 1918	[illegible]
2	8th "	10 192	January Term, 1919	[illegible]
	9th "	10 192	January Term, 1920	[illegible]
	10th "			
3	8th "	3 198	January Term, 1917	[illegible]
	9th "	3 988	January Term, 1920	[illegible]
	10th "			
4	8th "	3 198	January Term, 1917	[illegible]
	9th "	3 988	January Term, 1920	[illegible]
	10th "			

18

18

136

OWNERS	ASSESSED UPON				Total Assessment		Demands made upon as Owners	Assessment Numbers	Date of Demand	Assessment Due and Unpaid		SUBSEQUENT PAYMENTS
	Assessment Number	Block	Tract or Subdivision	Lot	Dollars	Cents			----------190--	Dollars	Cents	
Unknown	16	319	Horton's Add.		281	48	Unknown	16	APR 24 1911	281	48	PAID IN FULL REF. ON ASSESSMENT ROLL
Unknown			Total Assessment		19135	55						
Unknown												
Unknown												
Unknown					

Done at San Diego, California, April 10 1911.

Frank A Salmons
Superintendent of Streets of the City of San Diego, California.

Recorded April 10 1911.

Frank A Salmons
Superintendent of Streets of the City of San Diego, California.

I, Frank A. Salmons, Superintendent of Streets of the City of San Diego, California, do hereby certify that all charges herein stated are correct, and that the computations and calculations of this Assessment are correct.

Frank A Salmons
Superintendent of Streets of the City of San Diego, California.

Recorded April 10 1911.

Frank A Salmons
Superintendent of Streets of the City of San Diego, California.

CERTIFICATE OF THE CITY ENGINEER

I, Erwin M. Capps, City Engineer of the City of San Diego, in the County of San Diego, State of California, do hereby certify that the work of Paving and Curbing Elm Street from the east line of First Street to the West line of Second Street was performed in accordance with the surveys and the engineering work done by me and under my direction; and that the quantities thereof were correctly given by me to the Superintendent of Streets, and said work is in accord with the official grade of said street.

City Engineer of the City of San Diego, California.

Dated at San Diego, Calif., April 10 1911.

Recorded April 10 1911.

Frank A Salmons
Superintendent of Streets of the City of San Diego, California.

CONTRACTOR'S RETURN CONTINUED.

(Affiant's name.)

W. E. Branch

Subscribed and sworn to this 25th day of April A. D. 1911, before me,

[SEAL] W. E. Bartlett
Notary Public.

Filed this 25 day of April A. D. 1911.

Frank A Salmons
Street Superintendent of the City of San Diego.

Recorded April 25 A. D. 1911.

Frank A Salmons
Street Superintendent of the City of San Diego.

WARRANT

By Virtue Hereof, I, Frank A. Salmons, Street Superintendent of the City of San Diego, County of San Diego, and State of California, by virtue of the authority vested in me as said Street Superintendent, do authorize and empower Fairchild Gilmore Wilton Co, its agents or assigns, to demand and receive the several assessments upon the assessment and diagram hereto attached, and this shall be its warrant for the same. Serial bonds, bearing interest at the rate of ——— per cent per annum and extending over a period ~~of~~ ending ten years from their date, are to be issued to represent the cost and expenses of the work described in the assessment, and in the manner and form prescribed by law; and an even annual proportion of the principal sum thereof shall be payable, by coupon, on the second day of January every year after their date, until the whole is paid, and the interest shall be payable semi-annually, by coupon, on the second days of January and July, respectively, of each year on all sums unpaid, until the whole of said principal and interest are paid; and notice is hereby given that a bond in such series will issue to represent each assessment of twenty-five dollars or more remaining unpaid for thirty days after the date of this warrant, or five days after the decision of the Common Council of this city upon an appeal.

San Diego, April 10 A. D. 1911.

Frank A Salmons
Street Superintendent of the City of San Diego.

Countersigned by Grant Conaid
Mayor of City of San Diego.

Recorded April 10 A. D. 1911.

Frank A Salmons
Street Superintendent of the City of San Diego.

CERTIFICATE OF RECORD

I hereby complete and sign the foregoing record from page 131 to page 137 both inclusive of the Assessment, Diagram, Warrant, Certificate of the City Engineer, Contractor's Return and also in the Book of "Contracts and Bonds," the recorded Contract and Bond, each numbered 107 all for the work therein described upon Elm Street, from the East line of First Street to the West line of Second Street.

Office of the Street Superintendent, San Diego, California, this 25th day of April A. D. 1911.

Frank A Salmons
Street Superintendent of the City of San Diego.

In the Matter of Grading Upas Street from the east line of Utah Street to the west line of Thirtieth Street

ASSESSMENT NUMBER 19

Pursuant to Statute, I, Frank A. Salmons, as Street Superintendent of the City of San Diego, in the County of San Diego and State of California, do hereby assess and apportion, as shown hereinafter and in the diagram attached hereto, upon certain lots, portions of lots, and parcels of land, fronting on Upas Street in said city, from the east line of Utah Street to the west line of Thirtieth Street and on streets intersecting it between said lines, the sum of Twenty One Hundred Five 65/100 Dollars ($2105 65), to be paid to M. W. Goodbody his agents or assigns, to cover the sum due (including incidental expenses) for the work of grading said Upas Street between said lines, as said work is more particularly specified in official contract therefor with said M. W. Goodbody dated the 29th day of November A. D. 1910.

All of said work has been performed and materials furnished, complying with the specifications and under my direction, and to my satisfaction and acceptance. And because the names of the owners of said assessed property are unknown to me, I herewith write the word "Unknown" opposite the number of the lot and the amount assessed thereon, and the number of each lot, portion of lot, or portion of land assessed.

TOTAL COST OF THE WORK IS $2105 65, AS FOLLOWS:

3892.7 Cubic yards cut @ 48½ cents	$1887.96
246 Cubic yards fill @ 1 cent	$2.46
	$
	$
	$
	$
	$
Contract Cost	$1888.20

INCIDENTAL EXPENSES:

City Engineer's Fees	$172.30
Printing and Advertising	$25.15
Special Superintendent's compensation @ $ per day	$20
Incidental Expenses	$217.45
Contract Cost	$1888.20
Total Cost	$2105 65

DIVIDED AS FOLLOWS:

DESCRIPTION	Cubic yards Cut @ 48½ cents per Cubic yard	Cubic yards fill @ 1 cent per Cubic yard	Cost of Cut Dollars	Cost of Cut Cents	Cost of fill Dollars	Cost of fill Cents	Dollars	Cents	Incidental Expenses Dollars	Incidental Expenses Cents	Total Assessment Dollars	Total Assessment Cents	Number of Front Feet Assessed	Number of Feet in Crossings	Rate Per Front Foot Assessed Dollars	Rate Per Front Foot Assessed Cents
Frontage	2068.9	13.4	1003	42		13			115	59	1119	14	1128.71		4	7425
Crossings																
Dale St. Termination	178.9		86	77					9	99	96	76		60	1	6126
Opposite Termination	160.4		77	79					8	96	86	75		853 885		10159
Alley in Block Fernhurst Opposite Termination	7.7	1.7	3	73		02				43	4	18		599 295		00697
Juniper St. Termination	30.5	7.4	14	79		07			1	71	16	57		65		25415
Opposite Termination	62.5	2.1	30	31		02			3	49	33	82		500		06760
Ash St. 29th Termination	117.7		57	08					6	57	63	65		60		10608
Opposite Termination	156.4		75	85					8	73	84	58		853 915		09915
Alley in Block St. Louis Street Opposite Termination	82		39	77					4	58	44	35		600		07391
Ash St. Sherman Termination	328.2		159	18					18	33	177	51		642		277359
Opposite Termination	411.3		199	48					22	98	222	46		500		444492
Upas St. Lincoln Termination	145.8		70	72					8	14	78	86		60		13143
Opposite Termination	147.4		69	07					7	95	77	02		847		909327
	3892.7	24.6	1887	96		24			217	45	2105	65				

MARGIN

CONTRACTOR'S RETURN

STATE OF CALIFORNIA, COUNTY OF SAN DIEGO, CITY OF SAN DIEGO. } ss.

O. K. Vorhees being duly sworn, says that he is the agent of the contractor named in annexed Assessment, Diagram and Warrant; that said assessment for the total cost of certain street work upon Upas Street between East line of Utah St. & west line of 30th St. in said city, as more fully described therein and in the contract for said work with said Contractor made by the Superintendent of Streets in said city, dated the 29th day of November A. D. 1910, levied as therein described upon certain lots, portions of lots, or parcels of land, and the unknown owners thereof for the sum of Twenty one hundred five 65/100 Dollars ($2105 65/100) payable to M. W. Goodbody agents or assigns, was made, recorded and delivered by said Superintendent on the 19th day of April A. D. 1911, to affiant in behalf of said contractor; that there were attached to the same and delivered to the same in the same behalf, at the same time, by said Superintendent, his Diagram thereto attached, and a warrant in favor of M. W. Goodbody for collecting said assessment, upon which warrant this return is endorsed; that in the case of all assessments therein described, but not included in the following table, affiant has, since the date last aforesaid, in the manner hereinafter described and in behalf of said contractor, made demand upon and received full payment from the owners of each and all such assessed lots and lands; and that besides all personal demands, affiant did, whenever the name of the owner of the lot is stated as "unknown," on the 25th day of April A. D. 1911, within thirty days from the date of said warrant; and between the hours of 9 a. m. and 4 p. m., in behalf of said contractor, enter upon each of the corresponding lots, portions of lots and parcels of land assessed, and with said certificate, assessment, diagram and warrant, and in a loud, audible voice, publicly make demands for the payment of each of said assessments from the unknown owners thereof, upon each lot, portion of lot, or parcel of land, for each of its own assessments as specified in said assessment; and that whenever he found a building, tenant or occupant upon any of said premises, besides the public demand as aforesaid, he, at the same time, in the same behalf, presenting and exhibiting said certificate, assessment, diagram and warrant, in each instance, demanded from each tenant, or occupant, for the unknown owners, separately, the payment of each of said assessments upon said premises; and in the following table he states the name of such demandee, as "tenant," or "occupant," with the word "unknown;" but that, notwithstanding said demands, the following totals of said assessed sums, each separately demanded, and also the total, remain unpaid, to-wit:

OWNERS	Assessment Number	Block	Tract or Subdivision	Lot	Front Feet	Feet on Crossing	Frontage Assessment Dollars	Frontage Assessment Cents	Crossing Assessment Dollars	Crossing Assessment Cents	Termination Assessment Dollars	Termination Assessment Cents	Opposite Termination Assessment Dollars	Opposite Termination Assessment Cents	Total Assessment Dollars	Total Assessment Cents	Demands made upon as Owners	Assessment Numbers	Date of Demand ----190--	Assessment Due and Unpaid Dollars	Assessment Due and Unpaid Cents	SUBSEQUENT PAYMENTS
Unknown	1	32	West End.	6	100	60	97	42			96	76			194	18	Unknown	1	APR 24 1911	194	18	CONCLUSIVELY PRESUMED PAID
Unknown	2	32	West End.	7	100	150	97	42					10	15	107	57	Unknown	2	APR 24 1911	107	57	PAID IN FULL Ret. on Assessment Roll
Unknown	3	32	West End.	8		50							3	38	3	38	Unknown	3	APR 24 1911	3	38	PAID IN FULL Ret. on Assessment Roll
Unknown	4	32	West End.	9		50							3	38	3	38	Unknown	4	APR 24 1911	3	38	PAID IN FULL Ret. on Assessment Roll
Unknown	5	33	West End.	4		50							3	38	3	38	Unknown	5	APR 24 1911	3	38	PAID IN FULL Ret. on Assessment Roll
Unknown	6	33	West End.	5		50							3	38	3	38	Unknown	6	APR 24 1911	3	38	PAID IN FULL CERTIFICATE NO. 1718
Unknown	7	33	West End.	6	100	38 150	97	42			40	31	10	15	147	88	Unknown	7	APR 24 1911	147	88	PAID IN FULL CERTIFICATE NO. 1718
Unknown	8	33	West End.	7	100	150 22	97	43			23	34	66	73	187	50	Unknown	8	APR 24 1911	187	50	PAID IN FULL CERTIFICATE NO. 1432
Unknown	9	33	West End.	8		50							22	25	22	25	Unknown	9	APR 24 1911	22	25	PAID IN FULL CERTIFICATE NO. 1432
Unknown	10	33	West End.	9		50							22	25	22	25	Unknown	10	APR 24 1911	22	25	PAID IN FULL Ret. on Assessment Roll
Unknown	11	34	West End.	4		50							22	25	22	25	Unknown	11	APR 24 1911	22	25	PAID IN FULL Ret. on Assessment Roll
Unknown	12	34	West End.	5		50							22	25	22	25	Unknown	12	APR 24 1911	22	25	PAID IN FULL Ret. on Assessment Roll
Unknown	13	34	West End.	6	100	150	97	43					66	73	164	16	Unknown	13	APR 24 1911	164	16	PAID IN FULL Ret. on Assessment Roll
Unknown	14	34	West End.	7	100	60	97	43			78	86			176	29	Unknown	14	APR 24 1911	176	29	PAID IN FULL Ret. on Assessment Roll
Unknown	15	1	Fernhurst	1	20	177.5	19	49					18	03	37	52	Unknown	15	APR 24 1911	37	52	PAID IN FULL Ret. on Assessment Roll

140

OWNERS	Assessment Number	Block	Tract or Subdivision	Lot			Frontage Assessment Dollars	Frontage Assessment Cents	Crossing Assessment Dollars	Crossing Assessment Cents	Termination Assessment Dollars	Termination Assessment Cents	Opposite Termination Assessment Dollars	Opposite Termination Assessment Cents	Total Assessment Dollars	Total Assessment Cents	Demands made upon as Owners	Assessment Numbers	Date of Demand ----------190--	Assessment Due and Unpaid Dollars	Assessment Due and Unpaid Cents	SUBSEQUENT PAY
Unknown	16	1	Fairhurst	2		50							5	08	5	08	Unknown	16	APR 24 1911	5	08	PAID IN FULL Rct. on Assessment Roll
Unknown	17	1	Fairhurst	3		50							5	08	5	08	Unknown	17	APR 24 1911	5	08	PAID IN FULL Rct. on Assessment Roll
Unknown	18	1	Fairhurst	4		50							5	08	5	08	Unknown	18	APR 24 1911	5	08	PAID IN FULL Rct. on Assessment Roll
Unknown	19	1	Fairhurst	5		50							5	08	5	08	Unknown	19	APR 24 1911	5	08	PAID IN FULL Rct. on Assessment Roll
Unknown	20	1	Fairhurst	6		49 45/75							5	02	5	02	Unknown	20	APR 24 1911	5	02	PAID IN FULL Rct. on Assessment Roll
Unknown	21	2	Fairhurst	19		49 47/50							5 03 / 34		5	37	Unknown	21	APR 24 1911	5	37	PAID IN FULL Rct. on Assessment Roll
Unknown	22	2	Fairhurst	20		50 / 50							5 08 / 35		5	43	Unknown	22	APR 24 1911	5	43	PAID IN FULL Rct. on Assessment Roll
Unknown	23	2	Fairhurst	21		50 / 50							5 08 / 35		5	43	Unknown	23	APR 24 1911	5	43	PAID IN FULL Rct. on Assessment Roll
Unknown	24	2	Fairhurst	22		50 / 50							5 08 / 35		5	43	Unknown	24	APR 24 1911	5	43	PAID IN FULL Rct. on Assessment Roll
Unknown	25	2	Fairhurst	23		50 / 50							5 08 / 35		5	43	Unknown	25	APR 24 1911	5	43	PAID IN FULL Rct. on Assessment Roll
Unknown	26	2	Fairhurst	24	127 5/65	127 5/50	124 22/50						18 03 / 35		14	60	Unknown	26	APR 24 1911	14	60	PAID IN FULL Rct. on Assessment Roll
Unknown	27	2	Fairhurst	1	127 21/65	50	123 93			16	57		17 55 / 35		15	40	Unknown	27	APR 24 1911	15	40	PAID IN FULL Rct. on Assessment Roll
Unknown	28	2	Fairhurst	2		50 / 50							4 95 / 35		5	30	Unknown	28	APR 24 1911	5	30	PAID IN FULL Rct. on Assessment Roll
Unknown	29	2	Fairhurst	3		50 / 50							4 95 / 35		5	30	Unknown	29	APR 24 1911	5	30	PAID IN FULL Rct. on Assessment Roll
Unknown	30	2	Fairhurst	4		50 / 50							4 95 / 35		5	30	Unknown	30	APR 24 1911	5	30	PAID IN FULL Rct. on Assessment Roll
Unknown	31	2	Fairhurst	5		50 / 50							4 95 / 35		5	30	Unknown	31	APR 24 1911	5	30	PAID IN FULL Rct. on Assessment Roll
Unknown	32	2	Fairhurst	6		49 75/50 / 49 72							4 92 / 34		5	26	Unknown	32	APR 24 1911	5	26	PAID IN FULL Rct. on Assessment Roll
Unknown	33	2	St. Louis Heights.	25	127	75 / 152	123 73			15809			1 85 / 15 05		29	87	Unknown	33		29	87	PAID IN FULL Rct. on Assessment Roll
Unknown	34	2	St. Louis Heights.	26		75 / 75							1 85 / 2 47		4	32	Unknown	34	APR 24 1911	4	32	PAID IN FULL Rct. on Assessment Roll
Unknown	35	2	St. Louis Heights.	27		75 / 75							1 85 / 2 48		4	33	Unknown	35	APR 24 1911	4	33	PAID IN FULL Rct. on Assessment Roll
Unknown	36	2	St. Louis Heights.	28		75 / 75							1 84 / 2 48		4	32	Unknown	36	APR 24 1911	4	32	PAID IN FULL Rct. on Assessment Roll
Unknown	37	2	St. Louis Heights.	29		75 / 75							1 85 / 2 48		4	33	Unknown	37	APR 24 1911	4	33	PAID IN FULL Rct. on Assessment Roll
Unknown	38	2	St. Louis Heights.	30		75 / 75							1 85 / 2 48		4	33	Unknown	38	APR 24 1911	4	33	PAID IN FULL Rct. on Assessment Roll
Unknown	39	2	St. Louis Heights.	31		75 / 75							1 85 / 2 48		4	33	Unknown	39	APR 24 1911	4	33	PAID IN FULL Rct. on Assessment Roll
Unknown	40	2	St. Louis Heights.	32		75 / 75							1 84 / 2 48		4	32	Unknown	40	APR 24 1911	4	32	PAID IN FULL Rct. on Assessment Roll
Unknown	41	2	St. Louis Heights.	33		75 / 75							1 85 / 2 48		4	33	Unknown	41	APR 24 1911	4	33	PAID IN FULL Rct. on Assessment Roll
Unknown	42	2	St. Louis Heights.	34		75 / 75							1 85 / 2 48		4	33	Unknown	42	APR 24 1911	4	33	PAID IN FULL Rct. on Assessment Roll
Unknown	43	2	St. Louis Heights.	35		75 / 75							1 85 / 2 48		4	33	Unknown	43	APR 24 1911	4	33	PAID IN FULL Rct. on Assessment Roll
Unknown	44	2	St. Louis Heights.	36		75 / 75							1 84 / 2 47		4	31	Unknown	44	APR 24 1911	4	31	PAID IN FULL Rct. on Assessment Roll
Unknown	45	2	St. Louis Heights.	13		75 / 75							2 27 / 1 85		4	12	Unknown	45	APR 24 1911	4	12	PAID IN FULL Rct. on Assessment Roll
Unknown	46	2	St. Louis Heights.	14		75 / 75							2 27 / 1 85		4	12	Unknown	46	APR 24 1911	4	12	PAID IN FULL Rct. on Assessment Roll
Unknown	47	2	St. Louis Heights.	15		75 / 75							2 27 / 1 85		4	12	Unknown	47	APR 24 1911	4	12	PAID IN FULL Rct. on Assessment Roll
Unknown	48	2	St. Louis Heights.	16		75 / 75							2 28 / 1 84		4	12	Unknown	48	APR 24 1911	4	12	PAID IN FULL Rct. on Assessment Roll
Unknown	49	2	St. Louis Heights.	17		75 / 75							2 27 / 1 85		4	12	Unknown	49	APR 24 1911	4	12	PAID IN FULL Rct. on Assessment Roll
Unknown	50	2	St. Louis Heights.	18		75 / 75							2 27 / 1 85		4	12	Unknown	50	APR 24 1911	4	12	PAID IN FULL Rct. on Assessment Roll
Unknown	51	2	St. Louis Heights.	19		75 / 75							2 27 / 1 85		4	12	Unknown	51	APR 24 1911	4	12	PAID IN FULL Rct. on Assessment Roll
Unknown	52	2	St. Louis Heights.	20		75 / 75							2 28 / 1 84		4	12	Unknown	52	APR 24 1911	4	12	PAID IN FULL Rct. on Assessment Roll
Unknown	53	2	St. Louis Heights.	21		75 / 75							2 27 / 1 85		4	12	Unknown	53	APR 24 1911	4	12	PAID IN FULL Rct. on Assessment Roll
Unknown	54	2	St. Louis Heights.	22		75 / 75							2 27 / 1 85		4	12	Unknown	54	APR 24 1911	4	12	PAID IN FULL Rct. on Assessment Roll
Unknown	55	2	St. Louis Heights.	23		75 / 75							2 27 / 1 85		4	12	Unknown	55	APR 24 1911	4	12	PAID IN FULL Rct. on Assessment Roll
Unknown	56	2	St. Louis Heights.	24	127	152 / 75	123 23			1942			13 82 / 1 85		15	82	Unknown	56	APR 24 1911	15	82	PAID IN FULL Rct. on Assessment Roll
Unknown	57	1	St. Louis Heights.	25	20	145	194 9						13 19		32	68	Unknown	57	APR 24 1911	32	68	CONCLUSIVELY PRESUMED PAID
Unknown	58	1	St. Louis Heights.	26		25							2 27		2	27	Unknown	58	APR 24 1911	2	27	CONCLUSIVELY PRESUMED PAID
Unknown	59	1	St. Louis Heights.	27		25							2 27		2	27	Unknown	59	APR 24 1911	2	27	CONCLUSIVELY PRESUMED PAID
Unknown	60	1	St. Louis Heights.	28		25							2 27		2	27	Unknown	60	APR 24 1911	2	27	CONCLUSIVELY PRESUMED PAID
Unknown	61	1	St. Louis Heights.	29		25							2 28		2	28	Unknown	61	APR 24 1911	2	28	CONCLUSIVELY PRESUMED PAID
Unknown	62	1	St. Louis Heights.	30		25							2 27		2	27	Unknown	62	APR 24 1911	2	27	CONCLUSIVELY PRESUMED PAID
Unknown	63	1	St. Louis Heights.	31		25							2 27		2	27	Unknown	63	APR 24 1911	2	27	PAID IN FULL CERTIFICATE NO. 2791
Unknown	64	1	St. Louis Heights.	32		25							2 27		2	27	Unknown	64	APR 24 1911	2	27	PAID IN FULL CERTIFICATE NO. 2791
Unknown	65	1	St. Louis Heights.	33		25							2 28		2	28	Unknown	65	APR 24 1911	2	28	PAID IN FULL Rct. on Assessment Roll
Unknown	66	1	St. Louis Heights.	34		25							2 28		2	28	Unknown	66	APR 24 1911	2	28	PAID IN FULL Rct. on Assessment Roll
Unknown	67	1	St. Louis Heights.	35		25							2 28		2	28	Unknown	67	APR 24 1911	2	28	PAID IN FULL Rct. on Assessment Roll
Unknown	68	1	St. Louis Heights.	36		25							2 28		2	28	Unknown	68	APR 24 1911	2	28	PAID IN FULL Rct. on Assessment Roll

Total Assessment 4,105 65

DIAGRAM

Exhibiting Upas Street and its intersecting streets from the east line of Utah Street to the west line of Florida Street, in the City of San Diego, California, on which work has been done under my official contract as Street Superintendent of said city, with M. L. Goodwin dated the 29th day of November A. D. 190 0., for the Grading of said Upas Street, as is more particularly described in said contract; showing the relative location of each district, lot, portion of lot, or parcel of land assessed, to the work done; numbered in red ink to correspond with the red ink numbers in the assessment; and showing the number of feet fronting, assessed for said work contracted for and performed. Herein "No." is used for the word "number" and "ft." for the word "feet." The marks ′ and ″ mean respectively "feet" and "inches." Figures in black ink next to property line show, each, the length of said line in feet. Other figures in black ink show the numbers of the lots.

The lots and blocks in Lynhurst, as shown on this sheet are according to map No. 1262., filed in the office of the County Recorder of the County of San Diego State of California.

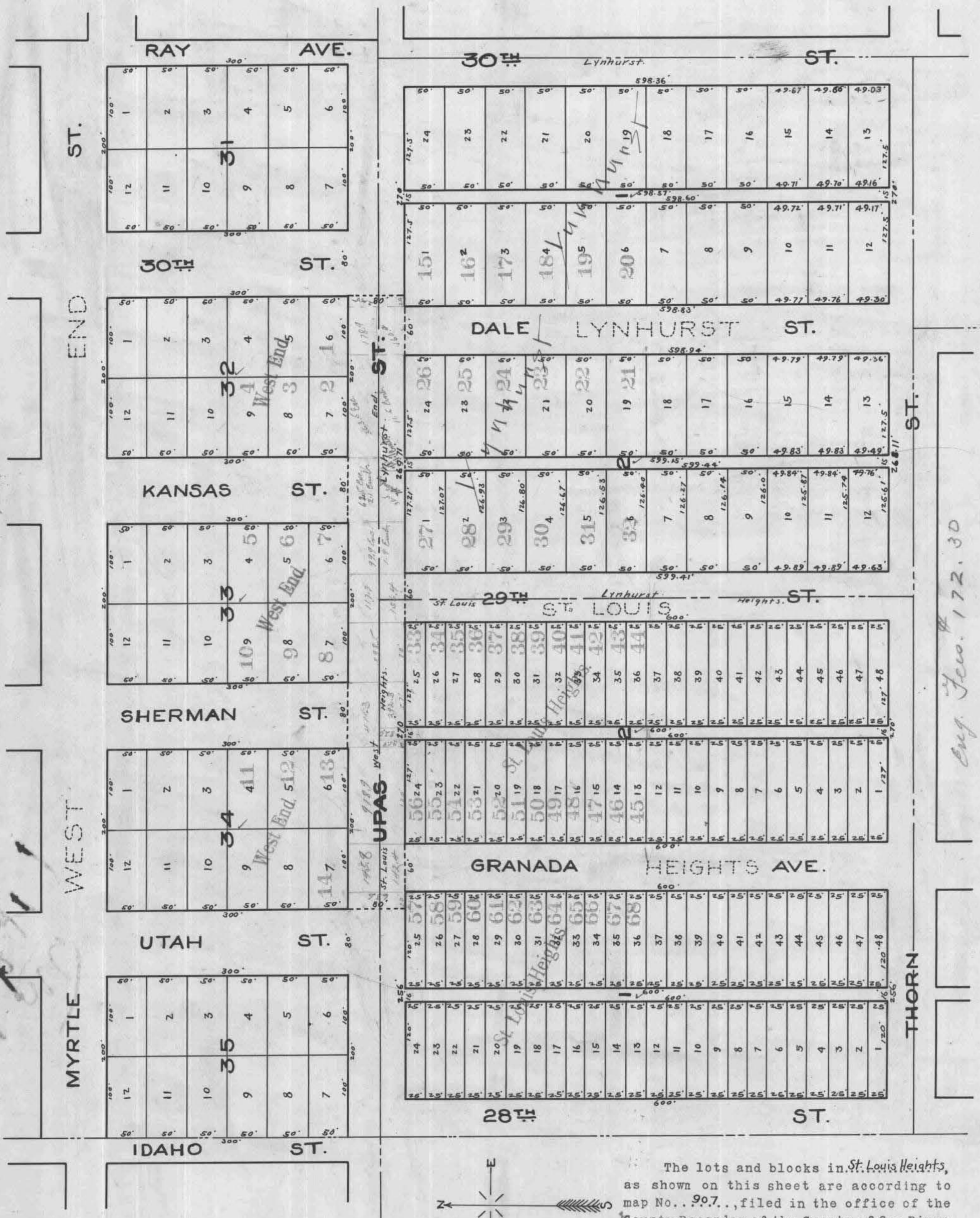

The lots and blocks in West End, as shown on this sheet are according to map No. 590., filed in the office of the County Recorder of the County of San Diego State of California.

The lots and blocks in St. Louis Heights, as shown on this sheet are according to map No. 907., filed in the office of the County Recorder of the County of San Diego State of California.

At said City of San Diego, California, this 19th day of April A. D. 1901

Superintendent of Streets of the City of San Diego, California

Recorded April 19th A. D. 1901

Superintendent of Streets of the City of San Diego, California

Done at San Diego, California, April 19th 1911

Frank A Salmons
Superintendent of Streets of the City of San Diego, California.

Recorded April 19th 1911

Frank A Salmons
Superintendent of Streets of the City of San Diego, California.

I, Frank A Salmons Superintendent of Streets of the City of San Diego, California, do hereby certify that all charges herein stated are correct, and that the computations and calculations of this Assessment are correct.

Frank A Salmons
Superintendent of Streets of the City of San Diego, California.

Recorded April 19th 1911

Frank A Salmons
Superintendent of Streets of the City of San Diego, California.

CERTIFICATE OF THE CITY ENGINEER

I, Edwin M Capps City Engineer of the City of San Diego, in the County of San Diego, State of California, do hereby certify that the work of Grading Cedar Street from the east line of Utah Street to the west line of Thirteenth Street was performed in accordance with the surveys and the engineering work done by me and under my direction; and that the quantities thereof were correctly given by me to the Superintendent of Streets, and said work is in accord with the official grade of said street.

Edwin M. Capps
City Engineer of the City of San Diego, California.

Dated at San Diego, Calif., April 19 1911

Recorded April 19 1911

Frank A Salmons
Superintendent of Streets of the City of San Diego, California.

CONTRACTOR'S RETURN CONTINUED.

(Affiant's name.)

C K Cochran

Subscribed and sworn to this 25th day of April A. D. 1911, before me,

[SEAL] A E Dodson
Notary Public.

Filed this 25th day of April A. D. 1911

Frank A Salmons
Street Superintendent of the City of San Diego.

Recorded April 25 A. D. 1911

Frank A Salmons
Street Superintendent of the City of San Diego.

WARRANT

By Virtue Hereof, I, Frank A Salmons Street Superintendent of the City of San Diego, County of San Diego, and State of California, by virtue of the authority vested in me as said Street Superintendent, do authorize and empower M D Goodbody his agents or assigns, to demand and receive the several assessments upon the assessment and diagram hereto attached, and this shall be his warrant for the same.

San Diego, April 19 A. D. 1911

Frank A Salmons
Street Superintendent of City of San Diego.

Countersigned by Frank Cowan
Mayor of City of San Diego.

Recorded April 19 A. D. 1911

Frank A Salmons
Street Superintendent of City of San Diego.

CERTIFICATE OF RECORD

I hereby complete and sign the foregoing record from page 139 to page 143 both inclusive, of the Assessment, Diagram, Warrant, Certificate of the City Engineer, Contractor's Return and also in the Book No 5 of "Contracts and Bonds," the recorded Contract and Bond, each numbered 97 all for the work therein described upon Cedar Street, from the east line of Utah Street to the west line of Thirteenth Street.

Office of the Street Superintendent, San Diego, California, this 25th day of April A. D. 1911

Frank A Salmons
Street Superintendent, City of San Diego.

DIAGRAM

145

Exhibiting Redwood Street and its intersecting streets from the East line of Fifth Street to the West line of Park Avenue, ~~Street~~, in the City of San Diego, California, on which work has been done under my official contract as Street Superintendent of said city, with C. W. Nelson dated the 11 day of February A. D. 1911, for the Sidewalking Curbing of said Redwood Street, as is more particularly described in said contract; showing the relative location of each district, lot, portion of lot, or parcel of land assessed, to the work done; numbered in red ink to correspond with the red ink numbers in the assessment; and showing the number of feet fronting, assessed for said work contracted for and performed. Herein "No." is used for the word "number" and "ft." for the word "feet". The marks ′ and ″ mean respectively "feet" and "inches." Figures in black ink next to property line show, each, the length of said line in feet. Other figures in black ink show the numbers of the lots.

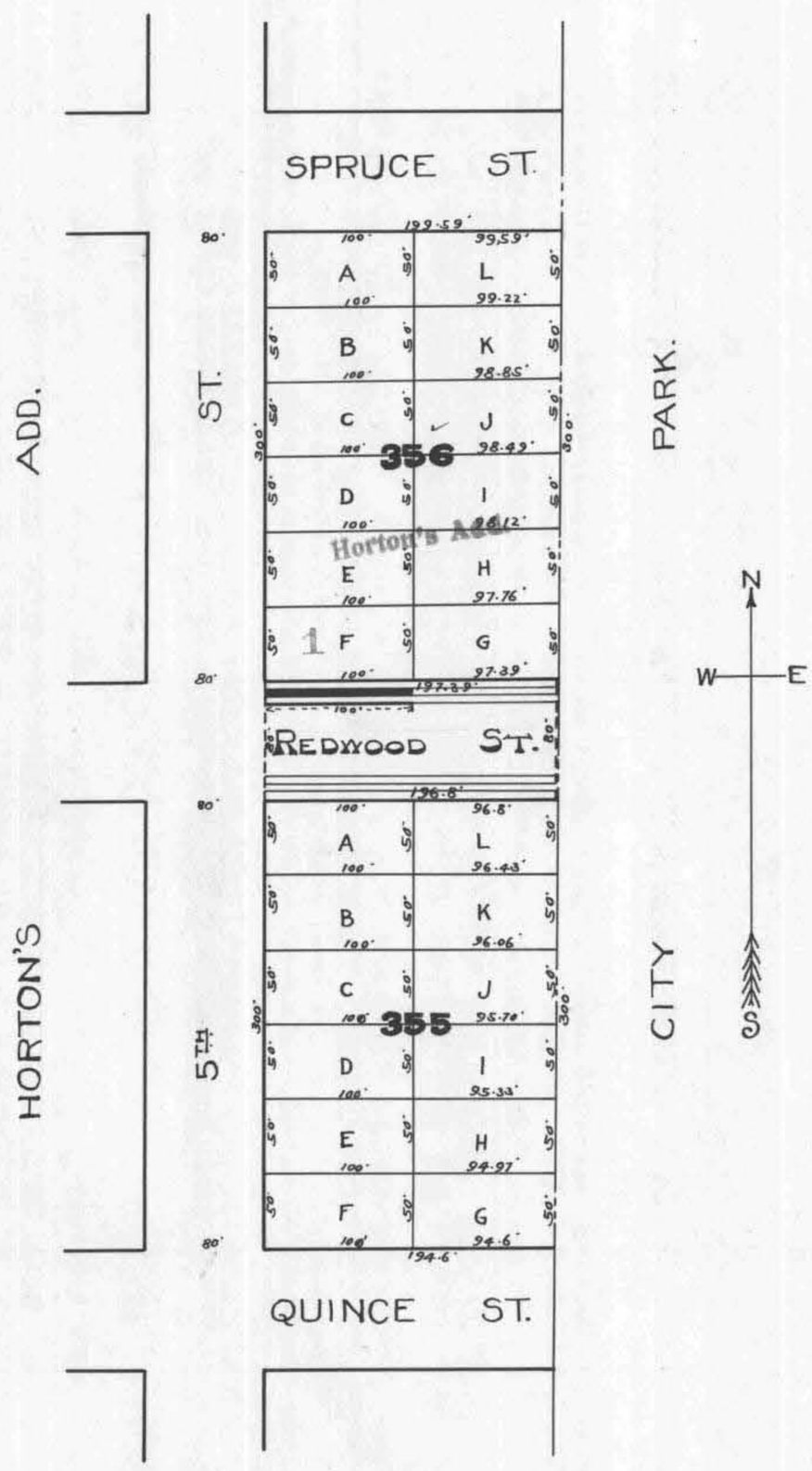

The lots and blocks in Horton's Add., as shown on this sheet are according to map in Deed B.13, P.552, filed in the office of the County Recorder of the County of San Diego State of California.

At said City of San Diego, California, this 20th *day of* April *A. D.* 1911

Frank A. Salmons
Superintendent of Streets of the City of San Diego, California

Recorded April 20 *A. D.* 1911

Frank A. Salmons
Superintendent of Streets of the City of San Diego, California

In the Matter of Sidewalking and Curbing Redwood Street from the east line of Fifth Street to the west line of Park Avenue

ASSESSMENT NUMBER 20

Pursuant to Statute, I, Frank A. Salmons, as Street Superintendent of the City of San Diego, in the County of San Diego and State of California, do hereby assess and apportion, as shown hereinafter and in the diagram attached hereto, upon certain lots, portions of lots, and parcels of land, fronting on Redwood Street in said city, from the east line of Fifth Street to the west line of Park Avenue, and on streets intersecting it between said lines, the sum of One Hundred and Seventy four and 32/100 Dollars ($174.32), to be paid to Olof Nelson, agents or assigns, to cover the sum due (including incidental expenses) for the work of sidewalking and curbing said Redwood Street between said lines, as said work is more particularly specified in my official contract therefor with said Olof Nelson dated the 11th day of February A. D. 1911.

All of said work has been performed and materials furnished, complying with the specifications and under my direction, and to my satisfaction and acceptance. And because the names of the owners of said assessed property are unknown to me, I herewith write the word "Unknown" opposite the number of the lot and the amount assessed thereon, and the number of each lot, portion of lot, or portion of land assessed.

TOTAL COST OF THE WORK IS $174.32, AS FOLLOWS:

700 square feet sidewalk @ 13 7/8 cents	$ 97.12
100 linear feet curb @ 40 cents	$ 40.00
	$
	$
	$
	$
Contract Cost	$ 137.12

INCIDENTAL EXPENSES:

City Engineer's Fees	$ 7.00
Printing and Advertising	$ 25.20
Special Superintendent's compensation @ $ per day	$ 5.00
Incidental Expenses	$ 37.20
Contract Cost	$ 137.12
Total Cost	$ 174.32

DIVIDED AS FOLLOWS:

DESCRIPTION	Square feet sidewalk 13 7/8 cents per square foot	Linal feet curb @ 40 cents per linal foot	Cost of sidewalk		Cost of curb				Incidental Expenses		Total Assessment		Number of Front Feet Assessed	Number of Feet	Rate Per Front Foot Assessed	
			Dollars	Cents	Dollars	Cents	Dollars	Cents	Dollars	Cents	Dollars	Cents			Dollars	Cents
Frontage Sidewalk	700 00		97	12					26	35	123	47	100		1	23 47
Frontage Curb		100 00			40	00			10	85	50	85	100			50 85
	700 00	100 00	$97	12	$40	00			$37	20	$174	32				

MARGIN

CONTRACTOR'S RETURN

STATE OF CALIFORNIA,
COUNTY OF SAN DIEGO,
CITY OF SAN DIEGO. } ss.

Olof Nelson being duly sworn, says that he is the contractor named in annexed Assessment, Diagram and Warrant; that said assessment for the total cost of certain street work upon Redwood Street between E line of 5th to west line of Park Avenue in said city, as more fully described therein and in the contract for said work with said Olof Nelson made by the Superintendent of Streets in said city, dated the 11th day of February A. D. 1911, levied as therein described upon certain lots, portions of lots, or parcels of land, and the unknown owners thereof for the sum of One Hundred and Thirty Seven and 12/100 Dollars ($137.12) payable to Olof Nelson agents or assigns, was made, recorded and delivered by said Superintendent on the 20th day of April A. D. 1911, to affiant in behalf of said contractor; that there were attached to the same and delivered to the same in the same behalf, at the same time, by said Superintendent, his Diagram thereto attached, and a warrant in favor of Olof Nelson for collecting said assessment, upon which warrant this return is endorsed; that in the case of all assessments therein described, but not included in the following table, affiant has, since the date last aforesaid, in the manner hereinafter described and in behalf of said contractor, made demand upon and received full payment from the owners of each and all such assessed lots and lands; and that besides all personal demands, affiant did, whenever the name of the owner of the lot is stated as "unknown," on the assessment, on the 11th day of May A. D. 1911, within thirty days from the date of said warrant; and between the hours of 9 a. m. and 4 p. m., in behalf of said contractor, enter upon each of the corresponding lots, portions of lots and parcels of land assessed, and with said certificate, assessment, diagram and warrant, and in a loud, audible voice, publicly make demands for the payment of each of said assessments from the unknown owners thereof, upon each lot, portion of lot, or parcel of land, for each of its own assessments as specified in said assessment; and that whenever he found a building, tenant or occupant upon any of said premises, besides the public demand as aforesaid, he, at the same time, in the same behalf, presenting and exhibiting said certificate, assessment, diagram and warrant, in each instance, demanded from each tenant, or occupant, for the unknown owners, separately, the payment of each of said assessments upon said premises; and in the following table he states the name of such demandee, as "tenant," or "occupant," with the word "unknown;" but that, notwithstanding said demands, the following totals of said assessed sums, each separately demanded, and also the total, remain unpaid, to-wit:

OWNERS	ASSESSED UPON: Assessment Number	Block	Tract or Subdivision	Lot	Front Feet	Feet on Crossing	Frontage Assessment Sidewalk Dollars	Cents	Frontage Assessment Curb Dollars	Cents	Assessment Dollars	Cents	Assessment Dollars	Cents	Total Assessment Dollars	Cents	Demands made upon as Owners	Assessment Numbers	Date of Demand	Assessment Due and Unpaid Dollars	Cents	SUBSEQUENT PAYMENTS
Unknown	1	356	Horton's Add.	F	100 100		123	47	50	85					174	32		1	May 11 1911	174	32	Paid in full SUPT. OF STREETS
			Paid by Assessment												$174	32						

148

OWNERS	ASSESSED UPON						Assessment		Assessment		Assessment		Assessment		Total Assessment		Demands made upon as Owners	Assessment Numbers	Date of Demand	Assessment Due and Unpaid		SUBSEQUENT PAY
	Assessment Number	Block	Tract or Subdivision	Lot			Dollars	Cents	Dollars	Cents	Dollars	Cents	Dollars	Cents	Dollars	Cents			----------190--	Dollars	Cents	

Done at San Diego, California, April 20 1911

Frank A Salmons
Superintendent of Streets of the City of San Diego, California.

Recorded April 20 191

Frank A Salmons
Superintendent of Streets of the City of San Diego, California.

I, Frank A Salmons Superintendent of Streets of the City of San Diego, California, do hereby certify that all charges herein stated are correct, and that the computations and calculations of this Assessment are correct.

Frank A Salmons
Superintendent of Streets of the City of San Diego, California.

Recorded April 20 1911

Frank A Salmons
Superintendent of Streets of the City of San Diego, California.

CERTIFICATE OF THE CITY ENGINEER

I, Edwin M. Capps City Engineer of the City of San Diego, in the County of San Diego, State of California, do hereby certify that the work of Sidewalking (Ex) Curbing Redwood Street from the east line of Fifth Street to the west line of Redwood Street was performed in accordance with the surveys and the engineering work done by me and under my direction; and that the quantities thereof were correctly given by me to the Superintendent of Streets, and said work is in accord with the official grade of said street.

Edwin M. Capps
City Engineer of the City of San Diego, California.

Dated at San Diego, Calif., April 20 1911

Recorded April 20 1911

Frank A Salmons
Superintendent of Streets of the City of San Diego, California.

CONTRACTOR'S RETURN CONTINUED.

(Affiant's name.)

Olaf Nelson

Subscribed and sworn to this 11th day of May A. D. 1911, before me,

[SEAL] W E Bartlett
Notary Public.

Filed this 12th day of May A. D. 1911

D T Bateman
Street Superintendent of the City of San Diego.

Recorded May 12th A. D. 1911

D T Bateman
Street Superintendent of the City of San Diego.

WARRANT

By Virtue Hereof, I, Frank A Salmons Street Superintendent of the City of San Diego, County of San Diego, and State of California, by virtue of the authority vested in me as said Street Superintendent, do authorize and empower Olaf Nelson His agents or assigns, to demand and receive the several assessments upon the assessment and diagram hereto attached, and this shall be His warrant for the same.

San Diego, April 20 A. D. 1911

Frank A Salmons
Street Superintendent of City of San Diego.

Countersigned by Grant Conard
Mayor of City of San Diego.

Recorded April 20 A. D. 1911

Frank A Salmons
Street Superintendent of City of San Diego.

CERTIFICATE OF RECORD

I hereby complete and sign the foregoing record from page _____ to page _____ both inclusive, of the Assessment, Diagram, Warrant, Certificate of the City Engineer, Contractor's Return and also in the Book of "Contracts and Bonds," the recorded Contract and Bond, each numbered _____ all for the work therein described upon _____ Street, from the _____ line of _____ Street to the _____ line of _____ Street.

Office of the Street Superintendent, San Diego, California, this _____ day of _____ A. D. 191___

D T Bateman
Street Superintendent, City of San Diego.

DIAGRAM

Exhibiting Date Street and its intersecting streets from the west line of State Street to the east line of Columbia Street, in the City of San Diego, California, on which work has been done under my official contract as Street Superintendent of said city, with Olof Nelson dated the 11th day of February A. D. 1911, for the Sidewalks & Curbing of said Date Street, as is more particularly described in said contract; showing the relative location of each district, lot, portion of lot, or parcel of land assessed, to the work done; numbered in red ink to correspond with the red ink numbers in the assessment; and showing the number of feet fronting, assessed for said work contracted for and performed. Herein "No." is used for the word "number" and "ft." for the word "feet". The marks ′ and ″ mean respectively "feet" and "inches." Figures in black ink next to property line show, each, the length of said line in feet. Other figures in black ink show the numbers of the lots.

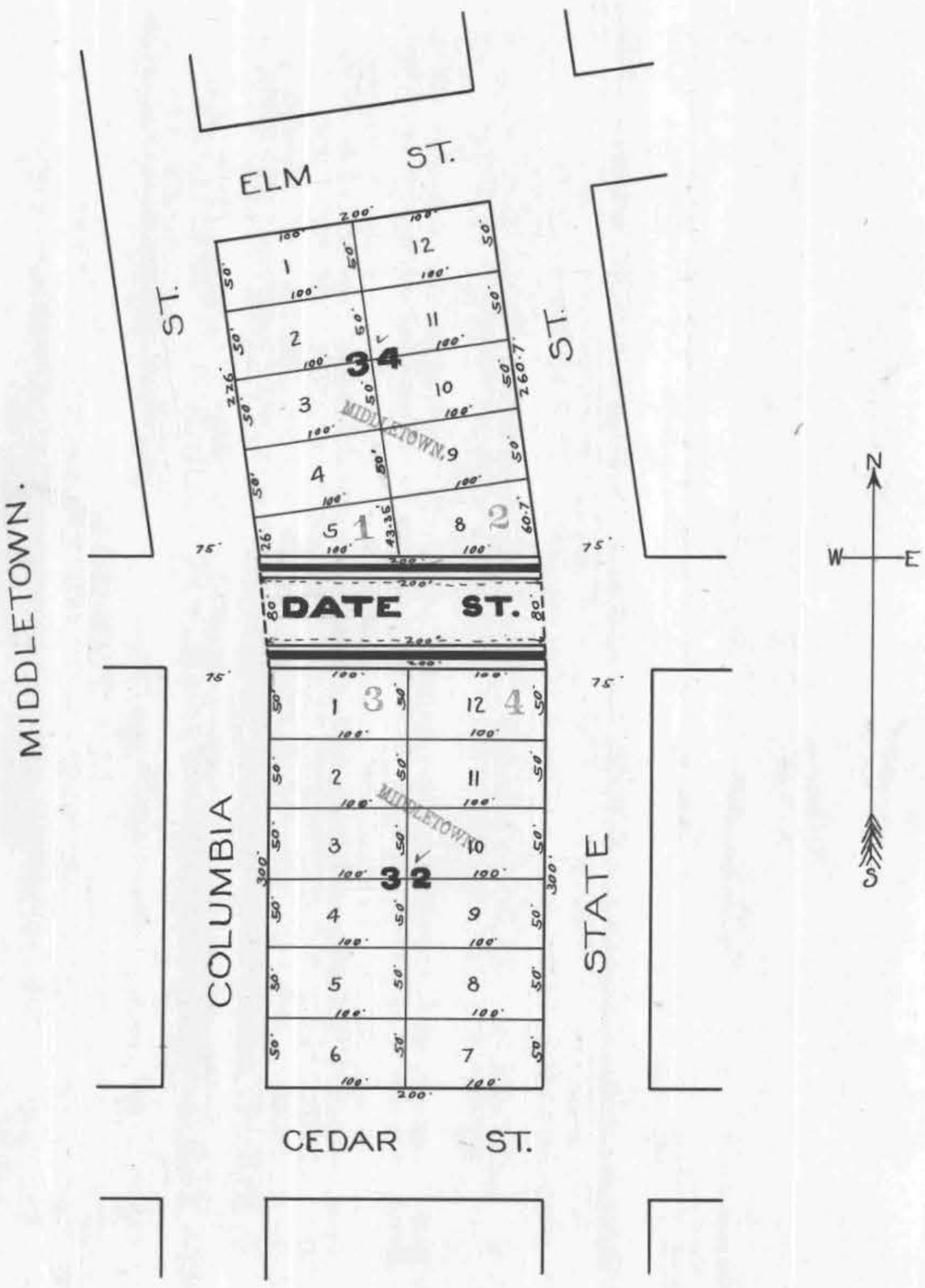

The Lots and Blocks in Middletown, as shown on this Sheet, are according to the Jackson Map of Said Middletown, Filed in the Office of the County Clerk, of the County of San Diego, State of California, Jan., 1874.

At said City of San Diego, California, this 20th *day of* April *A. D.* 1911

Frank A. Salmons

Superintendent of Streets of the City of San Diego, California

Recorded April 20 *A. D.* 1911

Frank A. Salmons

Superintendent of Streets of the City of San Diego, California

In the Matter of Sidewalking & Curbing Date Street from the west line of State Street to the east line of Columbia Street

ASSESSMENT NUMBER 21

Pursuant to Statute, I Frank N. Salmons as Street Superintendent of the City of San Diego, in the County of San Diego and State of California, do hereby assess and apportion, as shown hereinafter and in the diagram attached hereto, upon certain lots, portions of lots, and parcels of land, fronting on Date Street in said city, from the west line of State Street to the east line of Columbia and on streets intersecting it between said lines, the sum of Five Hundred Thirty one 04/100 Dollars ($531.04), to be paid to Olaf Nelson or agents or assigns, to cover the sum due (including incidental expenses) for the work of Sidewalking & Curbing said Date Street between said lines, as said work is more particularly specified in my official contract therefor with said Olaf Nelson dated the 11th day of February A. D. 1911.

All of said work has been performed and materials furnished, complying with the specifications and under my direction, and to my satisfaction and acceptance. And because the names of the owners of said assessed property are unknown to me, I herewith write the word "Unknown" opposite the number of the lot and the amount assessed thereon, and the number of each lot, portion of lot, or portion of land assessed.

TOTAL COST OF THE WORK IS $531 04/100, AS FOLLOWS:

2132 Square feet Sidewalk @ 14½ cents	$ 309.14
400 Linear feet Curb @ 43 cents	$ 172.00
	$
	$
	$
	$
Contract Cost	$ 481.14

INCIDENTAL EXPENSES:

City Engineer's Fees	$ 19.50
Printing and Advertising	$ 25.40
Special ..... Superintendent's compensation @ $ ..... per day	$ 5.00
Incidental Expenses	$ 49.90
Contract Cost	$ 481.14
Total Cost	$ 531.04

DIVIDED AS FOLLOWS:

DESCRIPTION	Square feet Sidewalk @ 14½ cents for square foot	Linear feet Curb @ 43 cents for linear foot	Cost of Sidewalk Dollars	Cost of Sidewalk Cents	Cost of Curb Dollars	Cost of Curb Cents	Dollars	Cents	Incidental Expenses Dollars	Incidental Expenses Cents	Total Assessment Dollars	Total Assessment Cents	Number of Front Feet Assessed	Number of Feet	Rate Per Front Foot Assessed Dollars	Rate Per Front Foot Assessed Cents
Frontage Sidewalk	2132		309	14					32	06	341	20	400			853
Frontage Curb		400			172	00			17	84	189	84	400			4746
	2132	400	$309	14	$172	00			$49	90	$531	04				

MARGIN

CONTRACTOR'S RETURN

STATE OF CALIFORNIA, COUNTY OF SAN DIEGO, CITY OF SAN DIEGO } ss.

Olaf Nelson being duly sworn, says that he is the contractor named in annexed Assessment, Diagram and Warrant; that said assessment for the total cost of certain street work upon Date Street between State and Columbia in said city, as more fully described therein and in the contract for said work with said Olaf Nelson made by the Superintendent of Streets in said city, dated the 11th day of February A. D. 1911, levied as therein described upon certain lots, portions of lots, or parcels of land, and the unknown owners thereof for the sum of Four Hundred Eighty One and 14/100 Dollars ($481 14/100) payable to Olaf Nelson agents or assigns, was made, recorded and delivered by said Superintendent on the 20th day of April A. D. 1911, to affiant in behalf of said contractor; that there were attached to the same and delivered to the same in the same behalf, at the same time, by said Superintendent, his Diagram thereto attached, and a warrant in favor of Olaf Nelson for collecting said assessment, upon which warrant this return is endorsed; that in the case of all assessments therein described, but not included in the following table, affiant has, since the date last aforesaid, in the manner hereinafter described and in behalf of said contractor, made demand upon and received full payment from the owners of each and all such assessed lots and lands; and that besides all personal demands, affiant did, whenever the name of the owner of the lot is stated as "unknown," on the assessment, on the 11th day of May A. D. 1911, within thirty days from the date of said warrant; and between the hours of 9 a. m. and 4 p. m., in behalf of said contractor, enter upon each of the corresponding lots, portions of lots and parcels of land assessed, and with said certificate, assessment, diagram and warrant, and in a loud, audible voice, publicly make demands for the payment of each of said assessments from the unknown owners thereof, upon each lot, portion of lot, or parcel of land, for each of its own assessments as specified in said assessment; and that whenever he found a building, tenant or occupant upon any of said premises, besides the public demand as aforesaid, he, at the same time, in the same behalf, presenting and exhibiting said certificate, assessment, diagram and warrant, in each instance, demanded from each tenant, or occupant, for the unknown owners, separately, the payment of each of said assessments upon said premises; and in the following table he states the name of such demandee, as "tenant," or "occupant," with the word "unknown;" but that, notwithstanding said demands, the following totals of said assessed sums, each separately demanded, and also the total, remain unpaid, to-wit:

OWNERS	Assessment Number	Block	Tract or Subdivision	Lot	Front Feet	Feet on Crossing	Frontage Assessment Sidewalk Dollars	Frontage Assessment Sidewalk Cents	Frontage Assessment Curb Dollars	Frontage Assessment Curb Cents	Assessment Dollars	Assessment Cents	Assessment Dollars	Assessment Cents	Total Assessment Dollars	Total Assessment Cents	Demands made upon as Owners	Assessment Numbers	Date of Demand May 11, 1911 Dollars	Date of Demand May 11, 1911 Cents	Assessment Due and Unpaid Dollars	Assessment Due and Unpaid Cents	SUBSEQUENT PAYMENTS
Unknown	1	34	MIDDLETOWN.	5	100/100		85	30	47	46					132	76		1	May 11, 1911		132	76	$15.96 Pd. O. Nelson
Unknown	2	34	MIDDLETOWN.	8	100/100		85	30	47	46					132	76		2	May 11, 1911		132	76	PAID IN FULL SET. ON ASSESSMENT ROLL
Unknown	3	32	MIDDLETOWN.	1	100/100		85	30	47	46					132	76		3	May 11, 1911		132	76	Paid in Full O. Nels
Unknown	4	32	MIDDLETOWN.	12	100/100		85	30	47	46					132	76		4	May 11, 1911		132	76	Paid O. Nels
				Total Assessment											$531	04							

154

OWNERS	ASSESSED UPON						Assessment		Assessment		Assessment		Assessment		Total Assessment		Demands made upon as Owners	Assessment Numbers	Date of Demand	Assessment Due and Unpaid		SUBSEQUENT PAY
	Assessment Number	Block	Tract or Subdivision	Lot			Dollars	Cents	Dollars	Cents	Dollars	Cents	Dollars	Cents	Dollars	Cents			----------190--	Dollars	Cents	

Done at San Diego, California, April 20 1912

Frank A Salmons
Superintendent of Streets of the City of San Diego, California.

Recorded April 20 1912

Frank A Salmons
Superintendent of Streets of the City of San Diego, California.

I, Frank A Salmons Superintendent of Streets of the City of San Diego, California, do hereby certify that all charges herein stated are correct, and that the computations and calculations of this Assessment are correct.

Frank A Salmons
Superintendent of Streets of the City of San Diego, California.

Recorded April 20 1912

Frank A Salmons
Superintendent of Streets of the City of San Diego, California.

CERTIFICATE OF THE CITY ENGINEER

I, Edwin M. Capps City Engineer of the City of San Diego, in the County of San Diego, State of California, do hereby certify that the work of Sidewalking & Curbing Date Street from the west line of Date Street to the east line of Columbia Street was performed in accordance with the surveys and the engineering work done by me and under my direction; and that the quantities thereof were correctly given by me to the Superintendent of Streets, and said work is in accord with the official grade of said street.

Edwin M. Capps
City Engineer of the City of San Diego, California.

Dated at San Diego, Calif., April 20 1912

Recorded April 20 1912

Frank A Salmons
Superintendent of Streets of the City of San Diego, California.

CONTRACTOR'S RETURN CONTINUED.

(Affiant's name.)

Olaf Nelson

Subscribed and sworn to this 11th day of May A. D. 1912, before me,

[SEAL] W E Bartlett
Notary Public.

Filed this 12th day of May A. D. 1912

D T Acuna
Street Superintendent of the City of San Diego.

Recorded May 12 A. D. 1912

D T Acuna
Street Superintendent of the City of San Diego.

WARRANT

By Virtue Hereof, I, Frank A Salmons Street Superintendent of the City of San Diego, County of San Diego, and State of California, by virtue of the authority vested in me as said Street Superintendent, do authorize and empower Olaf Nelson & his agents or assigns, to demand and receive the several assessments upon the assessment and diagram hereto attached, and this shall be his warrant for the same.

San Diego, April 20 A. D. 1912

Frank A Salmons
Street Superintendent of City of San Diego.

Countersigned by Grant Conrad
Mayor of City of San Diego.

Recorded April 20 A. D. 1912

Frank A Salmons
Street Superintendent of City of San Diego.

CERTIFICATE OF RECORD

I hereby complete and sign the foregoing record from page ____ to page ____ both inclusive, of the Assessment, Diagram, Warrant, Certificate of the City Engineer, Contractor's Return and also in the Book of "Contracts and Bonds," the recorded Contract and Bond, each numbered ____ all for the work therein described upon ____ Street, from the ____ line of ____ Street to the ____ line of ____ Street.

Office of the Street Superintendent, San Diego, California, this ____ day of ____ A. D. 191__

D T Acuna
Street Superintendent, City of San Diego.

DIAGRAM

157

Exhibiting "G" Street and its intersecting streets from the West line of 7th Street to the East line of Arctic Street in the City of San Diego, California on which work has been done under my official contract as Street Superintendent of said City, with The Barber Asphalt Paving Company dated the 16th day of December A.D. 1910, for the paving of said "G" Street, as is more particularly described in said contract; showing the relative location of each district, lot, portion of lot, or parcel of land assessed, to the work done; numbered in red ink to correspond with the red ink numbers in the assessment; and showing the number of square feet, assessed for said work contracted for and performed. Herein the mark ' means feet. The figures followed by "sq. ft." show the number of square feet in each lot to which they are shown to relate. Figures in black ink next to property line show, each, the length of said line in feet. Heavy faced figures show the number of the block. Lighter faced letters show the number of the lot.



The lots and Blocks in Horton's Add. as shown on this sheet are according to the Map of said addition, filed in Deed Book 13 Page 352, in the County Recorder's Office of the County of San Diego, State of California.

22

At said City of San Diego, California, this 9th day of May A.D. 1911

J. R. Allen
Superintendent of Streets of the City of San Diego, California.

Recorded May 9th A.D. 1911

J. R. Allen
Superintendent of Streets of the City of San Diego, California.

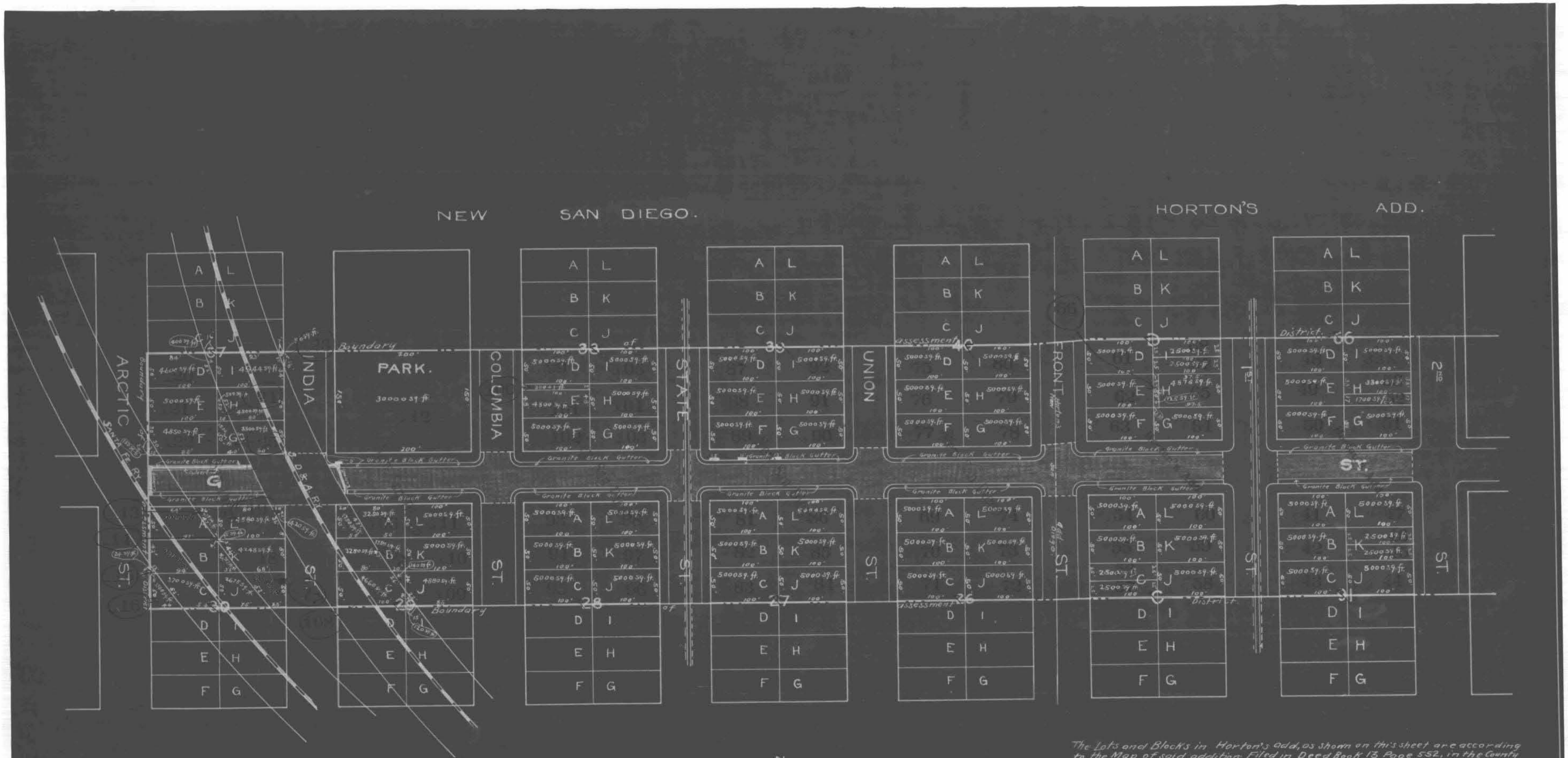

The Lots and Blocks in New San Diego, as shown on this sheet are according to the Map of said New San Diego, as surveyed by Gray and Johns, and filed in Map Book 10 Page 456, in the office of the County Recorder of the County of San Diego, State of California.

The Lots and Blocks in Horton's Add, as shown on this sheet are according to the Map of said addition; Filed in Deed Book 13 Page 552, in the County Recorder's office, of the County of San Diego, State of California.

N
W E
S

City of San Diego }
County of San Diego } ss.
State of California }

I, Emil W. Copp, City Engineer of the City of San Diego, California, pursuant to Resolution No. 7557 passed by the Common Council of said City on the 7th day of November 1910, directing me, as such engineer, to make and present to said Common Council a diagram of the property affected and benefited by the proposed work and improvement to be done on "G" Street between the west line of Seventh Street and the east line of Twelfth Street as described in Resolution of Intention No. 7567, passed by said Common Council on the 18th day of November 1910, and approved by the Mayor of said City on the 21st day of November 1910, and on file in the office of the Clerk of said City, hereunto present this document consisting of three pages to said Common Council and I do hereby certify that pages numbered one to three inclusive thereof constitutes a true and correct diagram of the property affected and benefited by said proposed work and improvement as described in aforesaid Resolution of Intention and to be assessed to pay the expense of said work and improvement and said diagram shows each separate lot piece or parcel of land, the area in square feet of each such lot, piece or parcel of land, and the relative location of the same to the work proposed to be done all within the limits of the assessment district described in said Resolution of Intention.

Emil W. Copp

City Engineer of the
City of San Diego, Cal.

Dated San Diego, Cal.
April 17, 1911

City of San Diego }
County of San Diego } ss.
State of California }

I, Allen D. Wright, City Clerk of the City of San Diego, California, do hereby certify the foregoing diagram consisting of pages numbered one to 3 inclusive hereof was by the Common Council of said City approved by Resolution No. 7567 passed by said Common Council on the 21st day of April 1911.

Allen D. Wright

City Clerk of the City of San Diego,
California and ex-officio Clerk of
the Common Council of the said City.

By Chas. A. Jenkins
Deputy

CITY OF SAN DIEGO
CALIFORNIA

ASSESSMENT NUMBER 77

In the Matter of Paving "G" Street from the west line of Seventh Street to the east line of Arctic Street and Constructing Gutters, Curbing, Drains and catch basins thereon

Pursuant to Statute I, D. K. Adams, as Street Superintendent of the City of San Diego, in the County of San Diego and State of California, do hereby assess and apportion, as shown hereinafter and in the diagram attached hereto, upon certain lots, portions of lots, and parcels of land in that Assessment district described in said Resolution of Intention No. 7262 adopted September 19th 1910 and approved by the Mayor of said City on September 20th 1910 and on file in the office of the Clerk of said City, the exterior boundaries of which said district are also shown on the diagram hereto attached, referred to and made a part hereof, the sum of Twenty Seven Thousand Two Hundred Sixty Three 37/100 Dollars, ($27263.37), to be paid to The Barber Asphalt Paving Company its agents or assigns, to cover the sum due (including incidental expenses) for the work of Paving and Constructing Gutters, Curbing, Drains and catch basins on "G" Street from the west line of Seventh Street to the east line of Arctic Street in said City, as said work is more particularly specified in my official contract therefor with said The Barber Asphalt Paving Company dated the 16th day of December A. D. 1910.

All of said work has been performed and materials furnished, complying with the specifications and under my direction, and to my satisfaction and acceptance. And because the names of the owners of said assessed property are unknown to me, I herewith write the word "Unknown" opposite the number of the lot and the amount assessed thereon, and the number of each lot, portion of lot, or parcel of land assessed.

TOTAL COST OF THE WORK IS $27263.37, AS FOLLOWS:

105964.41 square feet pavement @ 19 4/10 cents	$20557.09
15005.06 lineal feet Gutter @ 37 1/10 cents	$5581.88
246 lineal feet Curb @ 35 cents	$86.10
Drains and Catch basins	$485.00
	$
	$
Contract Cost	$26710.07

INCIDENTAL EXPENSES:

City Engineer's Official Fees	$450.00
Printing and Advertising	$66.30
Special Superintendent's compensation at $ per day	$37.00
Incidental Expenses	$553.30
Contract Cost	$26710.07
Total Cost	$27263.37

DIVIDED AS FOLLOWS:

DESCRIPTION	Square feet pavement @ 19 4/10 cents per square foot	Square feet Gutter @ 37 1/10 cents per square foot	Lineal feet Curb @ 35 cents per lineal foot	Cost of Pavement Dollars	Cents	Cost of Gutter Dollars	Cents	Cost of Drains & Catchbasins Curb Dollars	Cents	Incidental Expenses Dollars	Cents	Total Assessment Dollars	Cents	Number of Square Feet Assessed		Rate Per Square Foot Assessed Dollars	Cents
	105964 41	15005 06	246	20557	09	5581	88	571	10	553	30	27263	37				
	105964 41	15005 06	246	20557	09	5581	88	571	10	553	30	27263	37				

MARGIN

CONTRACTOR'S RETURN

STATE OF CALIFORNIA, COUNTY OF SAN DIEGO, CITY OF SAN DIEGO. } ss.

J. M. Keane being duly sworn, says that he is the agent for the contractor named in annexed Assessment, Diagram and Warrant; that said assessment for the total cost of certain street work upon "G" Street between w. line of 7th and E. line of Arctic Street in said city, as more fully described therein and in the contract for said work with said The Barber Asphalt Paving Company made by the Superintendent of Streets in said city, dated the 16th day of December A. D. 1910, levied as therein described upon certain lots, portions of lots, or parcels of land, and the unknown owners thereof for the sum of Twenty Seven Thousand Two Hundred and Sixty three 37/100 Dollars ($27263 37/100) payable to The Barber Asphalt Paving Company agents or assigns, was made, recorded and delivered by said Superintendent on the 9th day of May A. D. 1911, to affiant in behalf of said contractor; that there were attached to the same and delivered to the same in the same behalf, at the same time, by said Superintendent, his Diagram, thereto attached, and a warrant in favor of The Barber Asphalt Paving Company for collecting said assessment, upon which warrant this return is endorsed; that in the case of all assessments therein described, but not included in the following table, affiant has, since the date last aforesaid, in the manner hereinafter described and in behalf of said contractor, made demand upon and received full payment from the owners of each and all such assessed lots and lands; and that besides all personal demands, affiant did, whenever the name of the owner of the lot is stated as "unknown" on the assessment, on the 18th day of May A. D. 1911, within thirty days from the date of said warrant, and between the hours of 9 A. M. and 4 P. M., in behalf of said contractor, enter upon each of the corresponding lots, portions of lots and parcels of land assessed, and with said certificate, assessment, diagram and warrant, and in a loud, audible voice, publicly make demands for the payment of each of said assessments from the unknown owners thereof, upon each lot, portion of lot, or parcel of land, for each of its own assessments as specified in said assessment; and that whenever he found a building, tenant or occupant upon any of said premises, besides the public demand as aforesaid, he, at the same time, in the same behalf, presenting and exhibiting said certificate, assessment, diagram and warrant, in each instance, demanded from each tenant, or occupant, for the unknown owners, separately, the payment of each of said assessments upon said premises; and in the following table he states the name of such demandee, as "tenant," or "occupant," with the word "unknown;" but that, notwithstanding said demands, the following totals of said assessed sums, each separately demanded, and also the total, remain unpaid, to-wit:

OWNERS	Assessment Number	Block	Tract or Subdivision	Lot	Assessment Dollars	Cents	Assessment Dollars	Cents	Assessment Dollars	Cents	Assessment Dollars	Cents	Total Assessment Dollars	Cents	Demands Made Upon as Owners	Assessment Numbers	Date of Demand May 18 1911 Dollars	Cents	Assessment Due and Unpaid Dollars	Cents	SUBSEQUENT PAYMENTS Bond Series No. 8
Unknown	1	86	Horton's Add.	A									361	99	Unknown	1	MAY 18 1911		361	99	PAID IN FULL RET. ON ASSESSMENT ROLL
Unknown	2	86	Horton's Add.	B					153	76			153	76	Unknown	2	MAY 18 1911		153	76	PAID IN FULL RET. ON ASSESSMENT ROLL
Unknown	3	86	Horton's Add.	C			93	78					93	78	Unknown	3	MAY 18 1911		93	78	PAID IN FULL CERTIFICATE NO. 1489
Unknown	4	86	Horton's Add.	D			93	78					93	78	Unknown	4	MAY 18 1911		93	78	PAID IN FULL CERTIFICATE NO. 1508
Unknown	5	86	Horton's Add.	E					153	76			153	76	Unknown	5	MAY 18 1911		153	76	PAID IN FULL CERTIFICATE NO. 1453
Unknown	6	86	Horton's Add.	F									361	99	Unknown	6	MAY 18 1911		361	99	PAID IN FULL CERTIFICATE NO. 1453
Unknown	7	71	Horton's Add.	D			93	78					93	78	Unknown	7	MAY 18 1911		93	78	PAID IN FULL RET. ON ASSESSMENT ROLL
Unknown	8	71	Horton's Add.	E					153	76			153	76	Unknown	8	MAY 18 1911		153	76	PAID IN FULL RET. ON ASSESSMENT ROLL
Unknown	9	71	Horton's Add.	F									361	99	Unknown	9	MAY 18 1911		361	99	PAID IN FULL CERTIFICATE NO. 1433
Unknown	10	71	Horton's Add.	G									361	99	Unknown	10	MAY 18 1911		361	99	CERTIFICATE NO. 1493 PAID IN FULL
Unknown	11	71	Horton's Add.	H					153	76			153	76	Unknown	11	MAY 18 1911		153	76	PAID IN FULL CERTIFICATE NO. 1490
Unknown	12	71	Horton's Add.	I S.25 ft.			46	88					46	88	Unknown	12	MAY 18 1911		46	88	PAID IN FULL RET. ON ASSESSMENT ROLL
Unknown	13	71	Horton's Add.	I N.25 ft.			46	88					46	88	Unknown	13	MAY 18 1911		46	88	PAID IN FULL RET. ON ASSESSMENT ROLL
Unknown	14	89	Horton's Add.	A									361	99	Unknown	14	MAY 18 1911		361	99	PAID IN FULL RET. ON ASSESSMENT ROLL
Unknown	15	89	Horton's Add.	B					153	76			153	76	Unknown	15	MAY 18 1911		153	76	PAID IN FULL RET. ON ASSESSMENT ROLL

OWNERS	Assessment Number	Block	Tract or Subdivision	Lot	Assessment Dollars	Assessment Cents	Total Assessment Dollars	Total Assessment Cents	Demands Made Upon as Owners	Assessment Numbers	Date of Demand	Assessment Due and Unpaid Dollars	Assessment Due and Unpaid Cents	SUBSEQUENT PAYM
Unknown	16	89	Horton's Add.	N.25ft. 6.			46	88	Unknown	16	MAY 18 1911	46	88	PAID IN FULL RET. ON ASSESSMENT ROLL
Unknown	17	89	Horton's Add.	S.25ft. 6			46	88	Unknown	17	MAY 18 1911	46	88	PAID IN FULL RET. ON ASSESSMENT ROLL
Unknown	18	89	Horton's Add.	8			93	78	Unknown	18	MAY 18 1911	93	78	PAID IN FULL RET. ON ASSESSMENT ROLL
Unknown	19	89	Horton's Add.	9			153	76	Unknown	19	MAY 18 1911	153	76	PAID IN FULL RET. ON ASSESSMENT ROLL
Unknown	20	89	Horton's Add.	10			361	99	Unknown	20	MAY 18 1911	361	99	PAID IN FULL RET. ON ASSESSMENT ROLL
Unknown	21	68	Horton's Add.	5			93	78	Unknown	21	MAY 18 1911	93	78	PAID IN FULL RET. ON ASSESSMENT ROLL
Unknown	22	68	Horton's Add.	8			153	76	Unknown	22	MAY 18 1911	153	76	PAID IN FULL RET. ON ASSESSMENT ROLL
Unknown	23	68	Horton's Add.	9			361	99	Unknown	23	MAY 18 1911	361	99	PAID IN FULL RET. ON ASSESSMENT ROLL
Unknown	24	68	Horton's Add.	10			361	99	Unknown	24	MAY 18 1911	361	99	PAID IN FULL RET. ON ASSESSMENT ROLL
Unknown	25	68	Horton's Add.	11			153	76	Unknown	25	MAY 18 1911	153	76	PAID IN FULL RET. ON ASSESSMENT ROLL
Unknown	26	68	Horton's Add.	12			93	78	Unknown	26	MAY 18 1911	93	78	PAID IN FULL RET. ON ASSESSMENT ROLL
Unknown	27	90	Horton's Add.	1			396	99	Unknown	27	MAY 18 1911	396	99	PAID IN FULL RET. ON ASSESSMENT
Unknown	28	90	Horton's Add.	13			153	76	Unknown	28	MAY 18 1911	153	76	PAID IN FULL RET. ON ASSESSMENT
Unknown	29	90	Horton's Add.	6			93	78	Unknown	29	MAY 18 1911	93	78	PAID IN FULL RET. ON ASSESSMENT ROLL
Unknown	30	90	Horton's Add.	8			93	78	Unknown	30	MAY 18 1911	93	78	PAID IN FULL CERTIFICATE NO. 1481
Unknown	31	90	Horton's Add.	9			153	76	Unknown	31	MAY 18 1911	153	76	PAID IN FULL RET. ON ASSESSMENT ROLL
Unknown	32	90	Horton's Add.	10			396	99	Unknown	32	MAY 18 1911	396	99	PAID IN FULL RET. ON ASSESSMENT ROLL
Unknown	33	67	Horton's Add.	1			93	78	Unknown	33	MAY 18 1911	93	78	PAID IN FULL CERTIFICATE NO. 1456
Unknown	34	67	Horton's Add.	W.66.7ft. 8.			115	36	Unknown	34	MAY 18 1911	115	36	PAID IN FULL CERTIFICATE NO. 149
Unknown	35	67	Horton's Add.	E33.3ft 8			38	40	Unknown	35	MAY 18 1911	38	40	PAID IN FULL RET. ON ASSESSMENT ROLL
Unknown	36	67	Horton's Add.	W. 66.7ft. 9			241	44	Unknown	36	MAY 18 1911	241	44	PAID IN FULL CERTIFICATE NO. 1491
Unknown	37	67	Horton's Add.	E33.3ft 9			120	54	Unknown	37	MAY 18 1911	120	54	PAID IN FULL RET. ON ASSESSMENT ROLL
Unknown	38	67	Horton's Add.	4			361	99	Unknown	38	MAY 18 1911	361	99	PAID IN FULL RET. ON ASSESSMENT ROLL
Unknown	39	67	Horton's Add.	11			153	76	Unknown	39	MAY 18 1911	153	76	PAID IN FULL RET. ON ASSESSMENT ROLL
Unknown	40	67	Horton's Add.	12			93	78	Unknown	40	MAY 18 1911	93	78	PAID IN FULL RET. ON ASSESSMENT ROLL
Unknown	41	91	Horton's Add.	1			361	99	Unknown	41	MAY 18 1911	361	99	PAID IN FULL RET. ON ASSESSMENT ROLL
Unknown	42	91	Horton's Add.	13			153	76	Unknown	42	MAY 18 1911	153	76	PAID IN FULL RET. ON ASSESSMENT ROLL
Unknown	43	91	Horton's Add.	6			93	78	Unknown	43	MAY 18 1911	93	78	PAID IN FULL CERTIFICATE NO. 1451
Unknown	44	91	Horton's Add.	8			93	78	Unknown	44	MAY 18 1911	93	78	PAID IN FULL RET. ON ASSESSMENT ROLL
Unknown	45	91	Horton's Add.	S.25ft. 9			76	88	Unknown	45	MAY 18 1911	76	88	PAID IN FULL RET. ON ASSESSMENT ROLL
Unknown	46	91	Horton's Add.	N.25ft. 9			76	88	Unknown	46	MAY 18 1911	76	88	PAID IN FULL RET. ON ASSESSMENT ROLL
Unknown	47	91	Horton's Add.	10			361	99	Unknown	47	MAY 18 1911	361	99	PAID IN FULL RET. ON ASSESSMENT ROLL
Unknown	48	66	Horton's Add.	1			93	78	Unknown	48	MAY 18 1911	93	78	PAID IN FULL RET. ON ASSESSMENT ROLL
Unknown	49	66	Horton's Add.	8										
Unknown	50	66	Horton's Add.	9										
Unknown	51	66	Horton's Add.	10										
Unknown	52	66	Horton's Add.	S.17ft. N 33ft. 11										
Unknown	53	66	Horton's Add.	8										
Unknown	53½	66	Horton's Add.	8										
Unknown	54	6	Horton's Add.	1			539	43	Unknown	54	MAY 18 1911	539	43	PAID IN FULL RET. ON ASSESSMENT ROLL
Unknown	55	6	Horton's Add.	13			212	91	Unknown	55	MAY 18 1911	212	91	PAID IN FULL RET. ON ASSESSMENT ROLL
Unknown	56	6	Horton's Add.	N.25ft 6			76	45	Unknown	56	MAY 18 1911	76	45	PAID IN FULL RET. ON ASSESSMENT ROLL
Unknown	57	6	Horton's Add.	S.25ft. 6			76	45	Unknown	57	MAY 18 1911	76	45	PAID IN FULL RET. ON ASSESSMENT ROLL
Unknown	58	6	Horton's Add.	8			93	78	Unknown	58	MAY 18 1911	93	78	PAID IN FULL RET. ON ASSESSMENT ROLL
Unknown	59	6	Horton's Add.	9			153	76	Unknown	59	MAY 18 1911	153	76	PAID IN FULL RET. ON ASSESSMENT ROLL
Unknown	60	6	Horton's Add.	10			361	99	Unknown	60	MAY 18 1911	361	99	PAID IN FULL RET. ON ASSESSMENT ROLL
Unknown	61	5	Horton's Add.	5			152	93	Unknown	61	MAY 18 1911	152	93	PAID IN FULL CERTIFICATE NO. 1514
Unknown	62	5	Horton's Add.	8			212	91	Unknown	62	MAY 18 1911	212	91	PAID IN FULL RET. ON ASSESSMENT ROLL
Unknown	63	5	Horton's Add.	9			539	43	Unknown	63	MAY 18 1911	539	43	PAID IN FULL RET. ON ASSESSMENT ROLL
Unknown	64	5	Horton's Add.	4										
Unknown	65	5	Horton's Add.	W.97.5ft. 8										
Unknown	66	5	Horton's Add.	W. 2.5ft. 8										
Unknown	67	5	Horton's Add.	S.25ft. 9										
Unknown	68	5	Horton's Add.	N 25ft. 9			46	88	Unknown	68	MAY 18 1911	46	88	PAID IN FULL RET. ON ASSESSMENT ROLL
Unknown	69	76	New San Diego	8			519	72	Unknown	69	MAY 18 1911	519	72	PAID IN FULL RET. ON ASSESSMENT ROLL

Asst. No					
49	1st Paym't	15 376	1-2-12		
	2nd "	15 376	12-19-12		
	3rd "	15 376	12-23-13		
	4th "	15 376	January Term 1915		
	5th "	15 376	January Term, 1916.		
	6th "	15 376	January Term, 1917		
Bond No	7th "	15 376	January Term, 1918		
2	8th "	15 376	January Term, 1919		
	9th "	15 376	January Term, 19		
	10th "				
3	8th "	36 199	January Term, 1917		
	9th "	36 199	January Term, 1920		
	10th "				

Asst. No					
64	1st Paym't	36 199	2-5-12		
	2nd "	36 199	12-27-12		
	3rd "	36 199	1-12-14		
	4th "	36 199	January Term 1915		
	5th "	36 199	January Term, 1916.		
	6th "	36 199	January Term, 1917		
Bond No	7th "	36 199	January Term, 1918		
6	8th "	36 199	January Term, 1919		
	9th "	36 199	January Term, 1920		
	10th "				

OWNERS	Assessment Number	Block	Tract or Subdivision	Lot	Assessment Dollars	Assessment Cents	Assessment Dollars	Assessment Cents	Assessment Dollars	Assessment Cents	Assessment Dollars	Assessment Cents	Total Assessment Dollars	Total Assessment Cents	Demands Made Upon as Owners	Assessment Numbers	Date of Demand May 18 1911	Assessment Due and Unpaid Dollars	Assessment Due and Unpaid Cents	SUBSEQUENT PAYMENTS
Unknown	70	26	New San Diego	B									206	34	Unknown	70	MAY 18 1911	206	34	PAID IN FULL CERTIFICATE NO. 10659
Unknown	71	26	New San Diego	C									146	36	Unknown	71	MAY 18 1911	146	36	PAID IN FULL CERTIFICATE NO. 1452
Unknown	72	26	New San Diego	D									152	93	Unknown	72	MAY 18 1911	152	93	PAID IN FULL RET. ON ASSESSMENT ROLL
Unknown	73	26	New San Diego	F									217							
Unknown	74	26	New San Diego	G									539							
Unknown	75	40	New San Diego	A									146							
Unknown	76	40	New San Diego	B									206							
Unknown	77	40	New San Diego	D									519	72	Unknown	77	MAY 18 1911	519	72	PAID IN FULL RET. ON ASSESSMENT ROLL
Unknown	78	40	New San Diego	G									539	43	Unknown	78	MAY 18 1911	539	43	PAID IN FULL RET. ON ASSESSMENT ROLL
Unknown	79	40	New San Diego	H									212	91	Unknown	79	MAY 18 1911	212	91	PAID IN FULL RET. ON ASSESSMENT ROLL
Unknown	80	40	New San Diego	I									152	93	Unknown	80	MAY 18 1911	152	93	PAID IN FULL CERTIFICATE NO. 1540
Unknown	81	27	New San Diego	A									500	08	Unknown	81	MAY 18 1911	500	08	PAID IN FULL RET. ON ASSESSMENT ROLL
Unknown	82	27	New San Diego	B									199	79	Unknown	82	MAY 18 1911	199	79	PAID IN FULL RET. ON ASSESSMENT ROLL
Unknown	83	27	New San Diego	C									139	81	Unknown	83	MAY 18 1911	139	81	PAID IN FULL RET. ON ASSESSMENT ROLL
Unknown	84	27	New San Diego	D									146							
Unknown	85	27	New San Diego	E									206							
Unknown	86	27	New San Diego	F									519							
Unknown	87	39	New San Diego	A									139							
Unknown	88	39	New San Diego	B									199							
Unknown	89	39	New San Diego	F									519							
Unknown	90	39	New San Diego	G									521	47	Unknown	90	MAY 18 1911	521	47	PRESUMED PAID CONCLUSIVELY
Unknown	91	39	New San Diego	H									206	34	Unknown	91	MAY 18 1911	206	34	PRESUMED PAID CONCLUSIVELY
Unknown	92	39	New San Diego	I									146	36	Unknown	92	MAY 18 1911	146	36	PRESUMED PAID CONCLUSIVELY
Unknown	93	28	New San Diego	H									519	72	Unknown	93	MAY 18 1911	519	72	Paid May 19, 1911 The Barber Asphalt Pav. Co.
Unknown	94	28	New San Diego	B									206	34	Unknown	94	MAY 18 1911	206	34	PAID IN FULL CERTIFICATE NO. 9241
Unknown	95	28	New San Diego	C									146	36	Unknown	95	MAY 18 1911	146	36	PAID IN FULL CERTIFICATE NO. 1449
Unknown	96	28	New San Diego	D									139	81	Unknown	96	MAY 18 1911	139	81	PAID IN FULL CERTIFICATE NO. 1449
Unknown	97	28	New San Diego	E									199	79	Unknown	97	MAY 18 1911	199	79	PAID IN FULL RET. ON ASSESSMENT ROLL
Unknown	98	28	New San Diego	F									500							
Unknown	99	38	New San Diego	A									146							
Unknown	100	38	New San Diego	N. 2 ft. E. 48 ft. E									8							
Unknown	101	38	New San Diego	E									198							
Unknown	102	38	New San Diego	F									519	72	Unknown	102	MAY 18 1911	519	72	PAID IN FULL RET. ON ASSESSMENT ROLL
Unknown	103	38	New San Diego	G									500	08	Unknown	103	MAY 18 1911	500	08	PAID IN FULL RET. ON ASSESSMENT ROLL
Unknown	104	38	New San Diego	H									199	79	Unknown	104	MAY 18 1911	199	79	PAID IN FULL RET. ON ASSESSMENT ROLL
Unknown	105	38	New San Diego	I									139	81	Unknown	105	MAY 18 1911	139	81	PAID IN FULL CERTIFICATE NO. 1436
Unknown	106	29	All of Lot A East of Right of way New San Diego										241	63	Unknown	106	MAY 18 1911	241	63	PAID IN FULL RET. ON ASSESSMENT ROLL
Unknown	107	29	All of Lot B East of Right of way New San Diego										53	81	Unknown	107	MAY 18 1911	53	81	PAID IN FULL RET. ON ASSESSMENT ROLL
Unknown	108	29	All of Lot C East of Right of way New San Diego										6	37	Unknown	108	MAY 18 1911	6	37	PAID IN FULL RET. ON ASSESSMENT ROLL
Unknown	109	29	All of Lot D East of Right of way New San Diego										144	10	Unknown	109	MAY 18 1911	144	10	PAID IN FULL RET. ON ASSESSMENT ROLL
Unknown	110	29	New San Diego	K									206	34	Unknown	110	MAY 18 1911	206	34	PAID IN FULL RET. ON ASSESSMENT ROLL
Unknown	111	29	New San Diego	G									519	72	Unknown	111	MAY 18 1911	519	72	PAID IN FULL RET. ON ASSESSMENT ROLL
Unknown	112	Cons	New San Diego	Cons									1504	91	Unknown	112	MAY 18 1911	1504	91	PAID IN FULL Ret. on Assessment Roll
Unknown	113	30	All of Lot A East of Right of way New San Diego										70							
Unknown	114	30	All of Lot B East of Right of way New San Diego																	
Unknown	115	30	All of Lot B West of Right of way New San Diego																	
Unknown	116	30	All of Lot C West of Right of way New San Diego																	
Unknown	117	30	All of Lot D East of Right of way New San Diego										24							
Unknown	118	30	All of Lot K East of Right of way New San Diego										43	60	Unknown	117	MAY 18 1911	43	60	PAID IN FULL CERTIFICATE NO. 1442
Unknown	119	30	All of Lot L West of Right of way New San Diego										130	63	Unknown	118	MAY 18 1911	130	63	PAID IN FULL CERTIFICATE NO. 1342
Unknown	120	37	All of Lot D West of Right of way New San Diego										331	57	Unknown	119	MAY 18 1911	331	57	PAID IN FULL RET. ON ASSESSMENT ROLL
Unknown	121	37	New San Diego	E									86	27	Unknown	120	MAY 18 1911	86	27	PAID IN FULL RET. ON ASSESSMENT ROLL
Unknown	122	37	All of Lot E East of Right of way New San Diego										153	76	Unknown	121	MAY 18 1911	153	76	PAID IN FULL RET. ON ASSESSMENT ROLL
Unknown	123	37	All of Lot E East of Right of way New San Diego										351	12	Unknown	122	MAY 18 1911	351	12	PAID IN FULL RET. ON ASSESSMENT ROLL
													105		Unknown	123	MAY 18 1911	105		PAID IN FULL RET. ON ASSESSMENT ROLL

PAID IN FULL CERTIFICATE No. 16246

Asst. No				
73	1st Paym't	21 291	1-31-12	D. T. Adams
	2nd "	21 291	12-31-12	D. T. Adams
	3rd "	21 291	12-31-13	D. T. Adams
	4th "	21 291	January Term 1915	D. T. Adams
	5th "	21 291	January Term, 1916.	
	6th "			
Bond No 8	7th "			
	8th "			
	9th "			
	10th "			

PAID IN FULL CERTIFICATE No. 16246

Asst. No				
84	1st Paym't	14 636	1-23-12	D. T. Adams
	2nd "	14 636	12-22-12	D. T. Adams
	3rd "	14 636	12-30-13	D. T. Adams
	4th "	14 636	January Term 1915	D. T. Adams
	5th "	14 636	January Term, 1916.	
	6th "	14 636	January Term, 1917	
Bond No 10	7th "	14 636	January Term, 1918	
	8th "			
	9th "			
	10th "			
11	9th "			
	10th "			
12	9th "			
	10th "			

Asst. No				
98	1st Paym't	50 008	1-30-12	D. T. Adams
	2nd "	50 008	1-2-13	D. T. Adams
	3rd "	50 008	12-31-13	D. T. Adams
	4th "	50 008	January Term 1915	D. T. Adams
	5th "	50 008	January Term, 1916.	
	6th "	50 008	January Term, 1917	
Bond No 8	7th "	50 008	January Term, 1918	
	8th "	50 008	January Term, 1919	
20	9th "	50 008	January Term, 1920	
	10th "			

Asst. No				
113	1st Paym't	7 058	2-7-12	D. T. Adams
	2nd "	7 058	2-2-13	D. T. Adams
	3rd "	7 058	1-13-14	D. T. Adams
	4th "	7 058	January Term 1915	D. T. Adams
	5th "	7 058	January Term, 1916.	
	6th "	7 058	January Term, 1917	
Bond No 21	7th "	7 058	January Term, 1918	
	8th "			
	9th "			
	10th "			

166

OWNERS	ASSESSED UPON: Assessment Number	Block	Tract or Subdivision	Lot	Assessment Dollars	Assessment Cents	Assessment Dollars	Assessment Cents	Assessment Dollars	Assessment Cents	Assessment Dollars	Assessment Cents	Total Assessment Dollars	Total Assessment Cents	Demands Made Upon as Owners	Assessment Numbers	Date of Demand MAY 18 1911	Assessment Due and Unpaid Dollars	Assessment Due and Unpaid Cents	SUBSEQUENT PAYM
Unknown	124	37	Rec of Lots 37, 38 & Rights of way New San Diego								15	37	15	37	Unknown	124	MAY 18 1911	15	37	PAID IN FULL ON ASSESSMENT ROLL
Unknown	125	37	Rec of Lots 39 & Rights of way New San Diego										108	59	Unknown	125	MAY 18 1911	108	59	PAID IN FULL ON ASSESSMENT ROLL
Unknown			Total Assessment										27263	37						
Unknown																				
Unknown																				
Unknown													

Done at San Diego, California, May 9th 1911.

D. K. Adams
Superintendent of Streets of the City of San Diego, California.

Recorded May 9th 191..

D. K. Adams
Superintendent of Streets of the City of San Diego, California.

I, ..., Superintendent of Streets of the City of San Diego, California, do hereby certify that all charges herein stated are correct, and that the computations and calculations of this Assessment are correct.

D. K. Adams
Superintendent of Streets of the City of San Diego, California.

Recorded May 9th 1911.

D. K. Adams
Superintendent of Streets of the City of San Diego, California.

CERTIFICATE OF THE CITY ENGINEER

I, Edwin M. Capps, City Engineer of the City of San Diego, in the County San Diego, State of California, do hereby certify that the work of Paving, Curbing, Guttering, ...ing, Constructing ~~Street~~ Drains and Catchbasins on "G" Street ...m the west line of Seventh Street to the east ...e of Arctic Street was performed in accordance with the surveys ...d the engineering work done by me and under my direction; and that the quantities thereof were correctly given me to the Superintendent of Streets, and said work is in accord with the official grade of said street.

Edwin M. Capps
City Engineer of the City of San Diego, California.

Dated at San Diego, Calif., May 9 1911.

Recorded May 9th 1911.

D. K. Adams
Superintendent of Streets of the City of San Diego, California.

CONTRACTOR'S RETURN CONTINUED.

J. M. Kean (Affiant's name.)

~~The Barber Asphalt Paving Co~~ by J. M. Kean

Subscribed and sworn to this 5th day of June A. D. 1911, before me,

[SEAL] W. E. Bartlett
Notary Public.

Filed this 5th day of June A. D. 1911

D. K. Adams
Street Superintendent of the City of San Diego.

Recorded June 5, A. D. 1911

D. K. Adams
Street Superintendent of the City of San Diego.

WARRANT

By Virtue Hereof, I, D. K. Adams, Street Superintendent of the City of San Diego, County of San Diego, and State of California, by virtue of the authority vested in me as said Street Superintendent, do authorize and empower The Barber Asphalt Paving Company its agents or assigns, to demand and receive the several assessments upon the assessment and diagram hereto attached, and this shall be its warrant for the same. Serial bonds, bearing interest at the rate of seven per cent per annum and extending over a period ending ten years from their date, are to be issued to represent the cost and expenses of the work described in the assessment, and in the manner and form prescribed by law; and an even annual proportion of the principal sum thereof shall be payable, by coupon, on the second day of January every year after their date, until the whole is paid, and the interest shall be payable semi-annually, by coupon, on the second days of January and July, respectively, of each year on all sums unpaid, until the whole of said principal and interest are paid; and notice is hereby given that a bond in such series will issue to represent each assessment of twenty-five dollars or more remaining unpaid for thirty days after the date of this warrant, or five days after the decision of the Common Council of this city upon an appeal.

San Diego, May 9th A. D. 1911.

D. K. Adams
Street Superintendent of the City of San Diego.

Countersigned by James E. Wadham
Mayor of City of San Diego.

Recorded May 9th A. D. 1911.

D. K. Adams
Street Superintendent of the City of San Diego.

CERTIFICATE OF RECORD

I hereby complete and sign the foregoing record from page 157 to page 167 both inclusive of the Assessment, Diagram, Warrant, Certificate of the City Engineer, Contractor's Return and also in the Book #5 of "Contracts and Bonds," the recorded Contract and Bond, each numbered 90 all for the work therein described upon "G" Street, from the west line of Seventh Street to the east line of Arctic Street.

Office of the Street Superintendent, San Diego, California, this 5th day of June A. D. 1911.

D. K. Adams
Street Superintendent of the City of San Diego.

DIAGRAM

Exhibiting Albatross Street and its intersecting streets from the South line of Walnut Ave Street to the South line of Upas Street, in the City of San Diego, California, on which work has been done under ~~the~~ official contract with Frank A. Salmons, as Street Superintendent of said city, with Olof Nelson, dated the 6th day of December A. D. 1910, for the Grading of said Albatross Street, as is more particularly described in said contract; showing the relative location of each district, lot, portion of lot, or parcel of land assessed, to the work done; numbered in red ink to correspond with the red ink numbers in the assessment; and showing the number of feet fronting, assessed for said work contracted for and performed. Herein "No." is used for the word "number" and "ft." for the word "feet." The marks ′ and ″ mean respectively "feet" and "inches." Figures in black ink next to property line show, each, the length of said line in feet. Other figures in black ink show the numbers of the lots.

169

The lots and blocks in Cleveland Heights, as shown on this sheet are according to map No. 621, filed in the office of the County Recorder of the County of San Diego State of California.

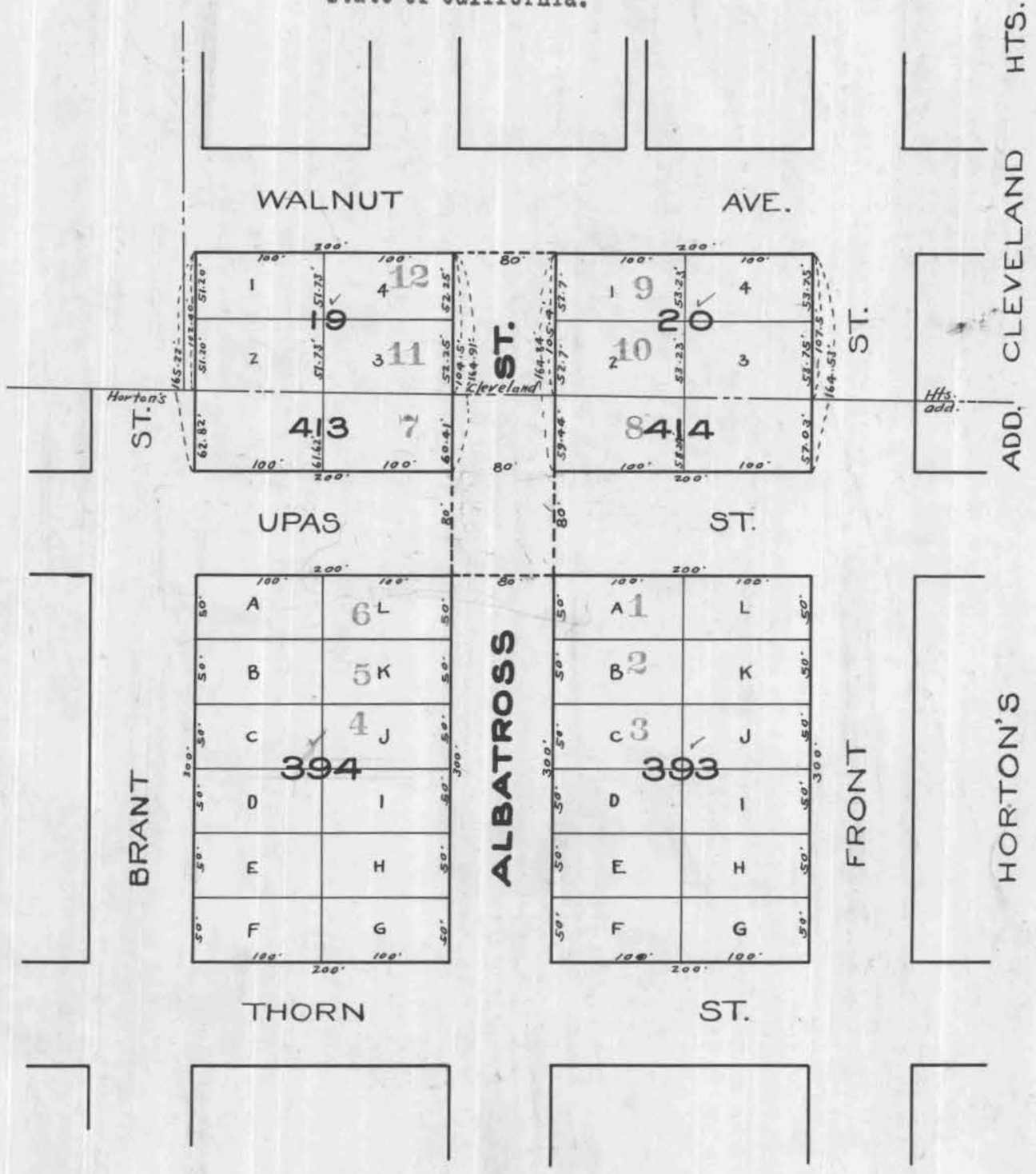

The lots and blocks in Horton's add., as shown on this sheet are according to map IN Deed B.13, P552, filed in the office of the County Recorder of the County of San Diego State of California.

N
W E
S

At said City of San Diego, California, this 12th day of May A. D. 1911

D. K. McNeill
Superintendent of Streets of the City of San Diego, California

Recorded May 12th A. D. 1911

D. K. McNeill
Superintendent of Streets of the City of San Diego, California

the Matter of Grading Albatross Street from the south line of Walnut Avenue to the south line of Upas Street

ASSESSMENT NUMBER 23

Pursuant to Statute, I D. K. Adams as Street Superintendent of the of San Diego, in the County of San Diego and State of California, do hereby assess and apportion, as shown hereinafter and in the diagram attached hereto, upon certain lots, por- of lots, and parcels of land, fronting on Albatross Street in said city, from the South line of Walnut Street South line of Upas Street and on streets intersecting it between said lines, the sum of Seven hundred ty-three & 56/100 Dollars ($753.56), to be paid to Olof Nelson his agents or assigns, to cover the sum due (including incidental expenses) for the work of Grading said Albatross Street between said lines, as said work is more particularly specified in the official contract therefor with said Olof Nelson dated the 1st day of December A. D. 1910.

All of said work has been performed and materials furnished, complying with the specifications and under my direction, and to my satisfaction and acceptance. And because mes of the owners of said assessed property are unknown to me, I herewith write the word "Unknown" opposite the number of the lot and the amount assessed thereon, and mber of each lot, portion of lot, or portion of land assessed.

TOTAL COST OF THE WORK IS $753.56, AS FOLLOWS:

1765 Cu Yd Cut @ 39¢	$692.83
13 Cu Yd Fill @ 1¢	$13
	$
	$
	$
	$
Contract Cost	$692.96

INCIDENTAL EXPENSES:

City Engineer's Fees	$25.00
Printing and Advertising	$26.60
Special Superintendent's compensation @ $ per day	$9.00
Incidental Expenses	$60.60
Contract Cost	$692.96
Total Cost	$753.56

DIVIDED AS FOLLOWS:

DESCRIPTION	Cu ft. of Cut @ 39¢ per Cu ft.	Cu ft of fill @ 1¢ per Cu ft.	Cost of Cut Dollars	Cost of Cut Cents	Cost of fill Dollars	Cost of fill Cents	Dollars	Cents	Incidental Expenses Dollars	Incidental Expenses Cents	Total Assessment Dollars	Total Assessment Cents	Number of Front Feet Assessed	Number of Feet on Crossing	Rate Per Front Foot Assessed Dollars	Rate Per Front Foot Assessed Cents
Frontage	979.7	1.4	382	08		01			33	40	415	49	329.75		1	26
Crossing: Albatross & Upas	796.8	11.7	310	75		17			27	20	338	07		1029.75		.32883
	1776.5	13.1	$692	83	$	13			$	60.60	$753	56				

MARGIN

(171)

CONTRACTOR'S RETURN

STATE OF CALIFORNIA, COUNTY OF SAN DIEGO, CITY OF SAN DIEGO } ss.

being duly sworn, says that he is the contractor named in annexed Assessment, Diagram and Warrant; that said assessment for the total cost of certain street work upon between in said city, as more fully described therein and in the contract for said work with said made by the Superintendent of Streets in said city, dated the day of A. D. 190, levied as therein described upon certain lots, portions of lots, or parcels of land, and the unknown owners thereof for the sum of Dollars ($) payable to agents or assigns, was made, recorded and delivered by said Superintendent on the day of A. D. 190, to affiant in behalf of said contractor; that there were attached to the same and delivered to the same in the same behalf, at the same time, by said Superintendent, his Diagram thereto attached, and a warrant in favor of for collecting said assessment, upon which warrant this return is endorsed; that in the case of all assessments therein described, but not included in the following table, affiant has, since the date last aforesaid, in the manner hereinafter described and in behalf of said contractor, made demand upon and received full payment from the owners of each and all such assessed lots and lands; and that besides all personal demands, affiant did, whenever the name of the owner of the lot is stated as "unknown," on the assessment, on the day of A. D. 190, within thirty days from the date of said warrant; and between the hours of 9 a. m. and 4 p. m., in behalf of said contractor, enter upon each of the corresponding lots, portions of lots and parcels of land assessed, and with said certificate, assessment, diagram and warrant, and in a loud, audible voice, publicly make demands for the payment of each of said assessments from the unknown owners thereof, upon each lot, portion of lot, or parcel of land, for each of its own assessments as specified in said assessment; and that whenever he found a building, tenant or occupant upon any of said premises, besides the public demand as aforesaid, he, at the same time, in the same behalf, presenting and exhibiting said certificate, assessment, diagram and warrant, in each instance, demanded from each tenant, or occupant, for the unknown owners, separately, the payment of each of said assessments upon said premises; and in the following table he states the name of such demandee, as "tenant," or "occupant," with the word "unknown;" but that, notwithstanding said demands, the following totals of said assessed sums, each separately demanded, and also the total, remain unpaid, to-wit:

RS	Assessment Number	Block	Tract or Subdivision	Lot	Front Feet	Feet on Crossing	Frontage Assessment Dollars	Frontage Assessment Cents	Crossing Assessment Dollars	Crossing Assessment Cents	Assessment Dollars	Assessment Cents	Assessment Dollars	Assessment Cents	Total Assessment Dollars	Total Assessment Cents	Demands made upon as Owners	Assessment Numbers	Date of Demand 190..	Assessment Due and Unpaid Dollars	Assessment Due and Unpaid Cents	SUBSEQUENT PAYMENTS
	1	393	Horton's Add.	A		150			49	25					49	25						Paid in Full
	2	393	Horton's Add.	B		50			16	42					16	42						Paid in Full
	3	393	Horton's Add.	C		50			16	42					16	42						Paid in Full
	4	394	Horton's Add.	J		50			16	42					16	42						CONCLUSIVELY PRESUMED PAID
	5	394	Horton's Add.	K		50			16	42					16	42						Paid in Full
	6	394	Horton's Add.	L		150			49	25					49	25						PAID IN FULL CERTIFICATE No. 13725 Paid in Full
	7	413	Horton's Add.	Unknown	160.41	160.41	76	12	52	66					128	78						Paid in Full
	8	413	Horton's Add.	Unknown	159.44	159.44	74	90	52	33					127	23						Paid in Full
	9	20	Cleveland Heights	1	52.7	52.7	66	40	17	30					83	70						Paid in Full
	10	20	Cleveland Heights	2	52.7	52.7	66	40	17	30					83	70						Paid in Full
	11	19	Cleveland Heights	3	52.25	52.25	65	83	17	15					82	98						Paid in Full
	12	19	Cleveland Heights	4	52.25	52.25	65	84	17	15					82	99						Paid in Full
															$753	56						

Done at San Diego, California, May 12th 1911

✓ D. K. Adams
Superintendent of Streets of the City of San Diego, California.

Recorded May 12th 1911

✓ D. K. Adams
Superintendent of Streets of the City of San Diego, California.

I, D. K. Adams Superintendent of Streets of the City of San Diego, California, do hereby certify that all charges herein stated are correct, and that the computations and calculations of this Assessment are correct.

✓ D. K. Adams
Superintendent of Streets of the City of San Diego, California.

Recorded May 12th 1911

✓ D. K. Adams
Superintendent of Streets of the City of San Diego, California.

CERTIFICATE OF THE CITY ENGINEER

I, Edwin M. Capps City Engineer of the City of San Diego, in the County San Diego, State of California, do hereby certify that the work of Grading Albatross Street m the South line of Walnut Avenue ~~Street~~ to the South e of Upas Street was performed in accordance with the surveys l the engineering work done by me and under my direction; and that the quantities thereof were correctly given me to the Superintendent of Streets, and said work is in accord with the ~~[illegible]~~ as petitioned for in Document No 41026, on file grade of said street. the Office of the City Clerk of San Diego, Calif.

Edwin M. Capps
City Engineer of the City of San Diego, California.

Dated at San Diego, Calif., May 10th 1911

Recorded May 12th 1911

✓ D. K. Adams
Superintendent of Streets of the City of San Diego, California.

(Affiant's name.)

CONTRACTOR'S RETURN CONTINUED.

Subscribed and sworn to this _____ day of _____ A. D. 191___, before me,

[SEAL] _____
Notary Public.

Filed this _____ day of _____ A. D. 191___

_____
Street Superintendent of the City of San Diego.

Recorded _____ A. D. 191___

_____
Street Superintendent of the City of San Diego.

WARRANT

By Virtue Hereof, I, D. K. Adams Street Superintendent of the City of San Diego, County of San Diego, and State of California, by virtue of the authority vested in me as said Street Superintendent, do authorize and empower Olof Nelson, his agents or assigns, to demand and receive the several assessments upon the assessment and diagram hereto attached, and this shall be his warrant for the same.

San Diego, May 12th A. D. 1911

✓ D. K. Adams
Street Superintendent of City of San Diego.

Countersigned by Percivar E. Woods
Mayor of City of San Diego.
Mayor Pro Tempore of the City of San Diego.

Recorded May 12th A. D. 1911

✓ D. K. Adams
Street Superintendent of City of San Diego.

CERTIFICATE OF RECORD

I hereby complete and sign the foregoing record from page _____ to page _____ both inclusive, of the Assessment, Diagram, Warrant, Certificate of the City Engineer, Contractor's Return and also in the Book of "Contracts and Bonds," the recorded Contract and Bond, each numbered _____ all for the work therein described upon _____ Street, from the _____ line of _____ Street to the _____ line of _____ Street.

Office of the Street Superintendent, San Diego, California, this _____ day of _____ A. D. 191___

_____
Street Superintendent, City of San Diego.

DIAGRAM

Exhibiting Upas Street and its intersecting streets from the west line of Albatross Street to the west line of Brant Street, in the City of San Diego, California, on which work has been done under the official contract with Frank A. Salmons, as Street Superintendent of said city, with Olof Nelson dated the 29th day of November A. D. 1910, for the Grading of said Upas Street, as is more particularly described in said contract; showing the relative location of each district, lot, portion of lot, or parcel of land assessed, to the work done; numbered in red ink to correspond with the red ink numbers in the assessment; and showing the number of feet fronting, assessed for said work contracted for and performed. Herein "No." is used for the word "number" and "ft." for the word "feet." The marks ′ and ″ mean respectively "feet" and "inches." Figures in black ink next to property line show, each, the length of said line in feet. Other figures in black ink show the numbers of the lots.

175

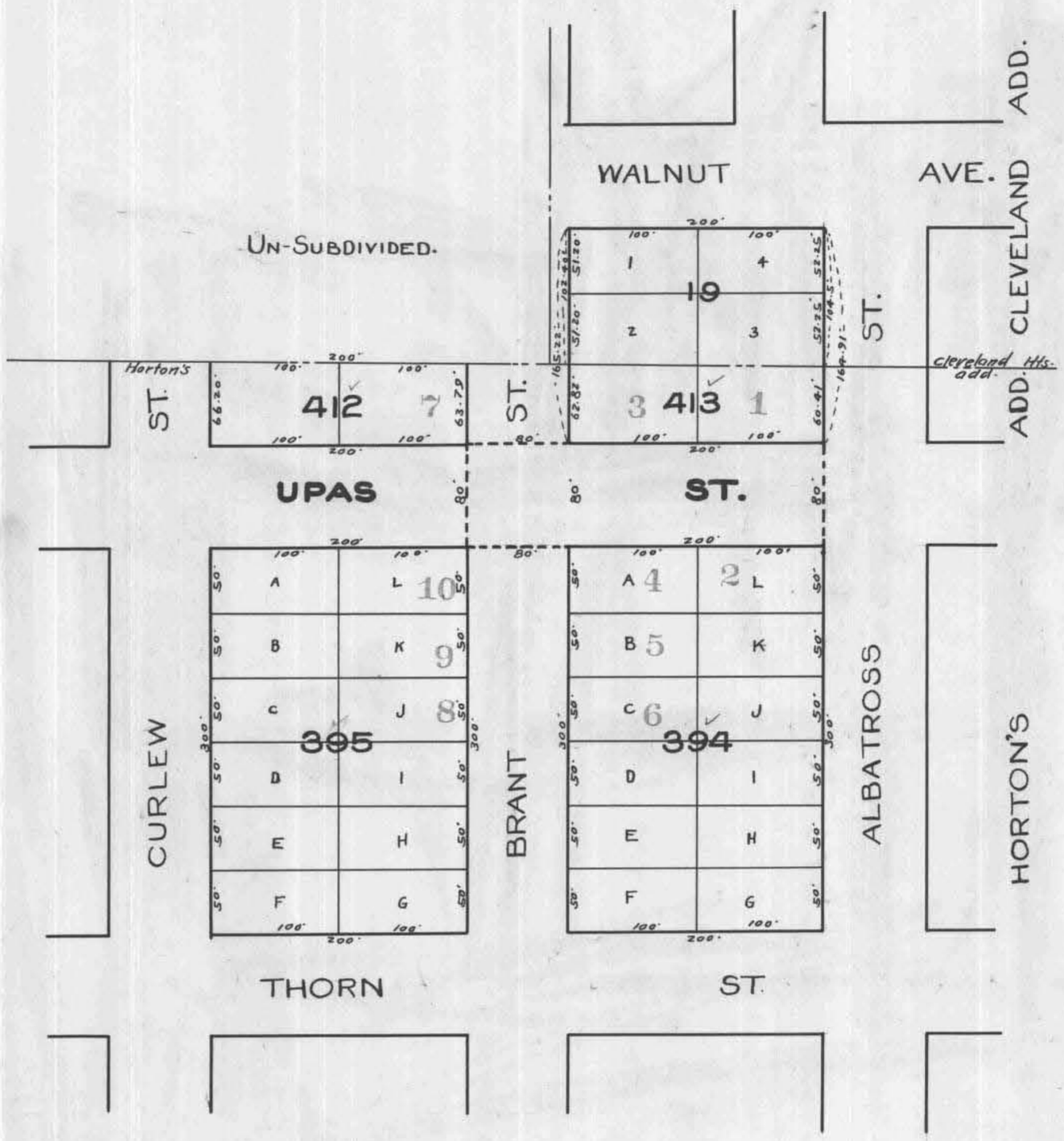

The lots and blocks in Cleveland Heights, as shown on this sheet are according to map No. 621, filed in the office of the County Recorder of the County of San Diego State of California.

The lots and blocks in Horton's add., as shown on this sheet are according to map IN deed B. 13 P. 552, filed in the office of the County Recorder of the County of San Diego State of California.

N

At said City of San Diego, California, this 12th day of May A. D. 1911

D. R. Acuna
Superintendent of Streets of the City of San Diego, California

Recorded May 12th A. D. 1911

D. R. Acuna
Superintendent of Streets of the City of San Diego, California

the Matter of Grading Upas Street from the west line of Albatross ...ets to the west line of Brant Street

ASSESSMENT NUMBER 24

Pursuant to Statute, I, D. K. Adams, as Street Superintendent of the ...f San Diego, in the County of San Diego and State of California, do hereby assess and apportion, as shown hereinafter and in the diagram attached hereto, upon certain lots, por... of lots, and parcels of land, fronting on Upas Street in said city, from the West line of Albatross ... West line of Brant street and on streets intersecting it between said lines, the sum of Six hundred sixty-four & 80/100 Dollars ($664.80), to be paid to Olof Nelson ... his agents or assigns, to cover the sum due (including incidental expenses) for the work of Grading ... said Upas street between said lines, as said work is more particularly specified in the official contract therefor with said ... dated the 29th day of November A. D. 190..

All of said work has been performed and materials furnished, complying with the specifications and under my direction, and to my satisfaction and acceptance. And because ...mes of the owners of said assessed property are unknown to me, I herewith write the word "Unknown" opposite the number of the lot and the amount assessed thereon, and ...mber of each lot, portion of lot, or portion of land assessed.

TOTAL COST OF THE WORK IS $664.80, AS FOLLOWS:

1395.5 Cu yds Cut @	39¢	$594.94
63.3 Cu yds Fill @	2¢	$1.26
		$
		$
		$
		$
Contract Cost		$596.20

INCIDENTAL EXPENSES:

City Engineer's Fees	$30.00
Printing and Advertising	$28.60
Special Superintendent's compensation @ $ per day	$10.00
Incidental Expenses	$68.60
Contract Cost	$596.20
Total Cost	$664.80

DIVIDED AS FOLLOWS:

DESCRIPTION	Cu ft of Cut @ 39¢ per Cu ft.	Cu ft. of Fill @ 2¢ per Cu ft.	Cost of Cut Dollars	Cost of Cut Cents	Cost of Fill Dollars	Cost of Fill Cents	Dollars	Cents	Incidental Expenses Dollars	Incidental Expenses Cents	Total Assessment Dollars	Total Assessment Cents	Number of Front Feet Assessed	Number of Feet on Crossing	Rate Per Front Foot Assessed Dollars	Rate Per Front Foot Assessed Cents
Frontage	1395 9	25 1	544	40		50			62	91	607	61	400		1	51900
Crossing: Upas x Brant St.	129 6	38 2	50	54		76			5	89	57	19		876.41		.06918
	1595 5	63 3	$594	94	$1	26			$68	60	$664	80				

...RS

Assessment Number	Block	Tract or Subdivision	Lot	Front Feet	Feet on Crossing	Frontage Assessment Dollars	Frontage Assessment Cents	Crossing Assessment Dollars	Crossing Assessment Cents	Assessment Dollars	Assessment Cents	Assessment Dollars	Assessment Cents	Total Assessment Dollars	Total Assessment Cents	Demands made upon as Owners	Assessment Numbers	Date of Demand ----------190--	Assessment Due and Unpaid Dollars	Assessment Due and Unpaid Cents	SUBSEQUENT PAYMENTS
1	413	Horton's Add.	Unknown	100		151	91							151	91						CONCLUSIVELY PRESUMED PAID
2	394	Horton's Add.	L	100		151	90							151	90						PAID IN FULL CERTIFICATE No. 1892
3	413	Horton's Add.	Unknown	100	162.57	151	90	11	26					163	16						CONCLUSIVELY PRESUMED PAID
4	394	Horton's Add.	A	100	150	151	90	10	38					162	28				162	28	Paid in full O Nelson Per S. Nettleson
5	394	Horton's Add.	B		50			3	46					3	46						Paid in Full
6	394	Horton's Add.	C		50			3	46					3	46						PAID IN FULL CERTIFICATE NO. 2013
7	412	Horton's Add.	Unknown		163.79			11	33					11	33						PAID IN FULL Ref. on Assessment Roll
8	395	Horton's Add.	J		50			3	46					3	46						Paid in Full O Nelson
9	395	Horton's Add.	K		50			3	46					3	46						Paid Full O Nelson
10	395	Horton's Add.	L		150			10	38					10	38						Paid in Full O Nelson
						Total Assessment								$664	80						

MARGIN

17

CONTRACTOR'S RETURN

STATE OF CALIFORNIA, COUNTY OF SAN DIEGO, CITY OF SAN DIEGO } ss.

----------being duly sworn, says that he is the----------contractor named in annexed Assessment, Diagram and Warrant; that said assessment for the total cost of certain street work upon---------- ---------- ----------between ---------- ---------- ---------- in said city, as more fully described therein and in the contract for said work with said---------- ----------made by the Superintendent of Streets in said city, dated the----------day of---------- A. D. 190----, levied as therein described upon certain lots, portions of lots, or parcels of land, and the unknown owners thereof for the sum of---------- ----------Dollars ($----------) payable to ---------- agents or assigns, was made, recorded and delivered by said Superintendent on the----------day of---------- A. D. 190----, to affiant in behalf of said contractor; that there were attached to the same and delivered to the same in the same behalf, at the same time, by said Superintendent, his Diagram thereto attached, and a warrant in favor of---------- ----------for collecting said assessment, upon which warrant this return is endorsed; that in the case of all assessments therein described, but not included in the following table, affiant has, since the date last aforesaid, in the manner hereinafter described and in behalf of said contractor, made demand upon and received full payment from the owners of each and all such assessed lots and lands; and that besides all personal demands, affiant did, whenever the name of the owner of the lot is stated as "unknown," on the assessment, on the---------- day of----------A. D. 190----, within thirty days from the date of said warrant; and between the hours of 9 a. m. and 4 p. m., in behalf of said contractor, enter upon each of the corresponding lots, portions of lots and parcels of land assessed, and with said certificate, assessment, diagram and warrant, and in a loud, audible voice, publicly make demands for the payment of each of said assessments from the unknown owners thereof, upon each lot, portion of lot, or parcel of land, for each of its own assessments as specified in said assessment; and that whenever he found a building, tenant or occupant upon any of said premises, besides the public demand as aforesaid, he, at the same time, in the same behalf, presenting and exhibiting said certificate, assessment, diagram and warrant, in each instance, demanded from each tenant, or occupant, for the unknown owners, separately, the payment of each of said assessments upon said premises; and in the following table he states the name of such demandee, as "tenant," or "occupant," with the word "unknown;" but that, notwithstanding said demands, the following totals of said assessed sums, each separately demanded, and also the total, remain unpaid, to-wit:

179

Done at San Diego, California, May 12th 1911

D. K. Adams
Superintendent of Streets of the City of San Diego, California.

Recorded May 12th 1911

D. K. Adams
Superintendent of Streets of the City of San Diego, California.

I, D. K. Adams Superintendent of Streets of the City of San Diego, California, do hereby certify that all charges herein stated are correct, and that the computations and calculations of this Assessment are correct.

D. K. Adams
Superintendent of Streets of the City of San Diego, California.

Recorded May 12th 1911

D. K. Adams
Superintendent of Streets of the City of San Diego, California.

CERTIFICATE OF THE CITY ENGINEER

Edwin M. Capps City Engineer of the City of San Diego, in the County San Diego, State of California, do hereby certify that the work of Grading Upas Street m the West line of Albatross Street to the West of Brandt Street was performed in accordance with the surveys l the engineering work done by me and under my direction; and that the quantities thereof were correctly given me to the Superintendent of Streets, and said work is in accord with the ~~official~~ grade of said street, as petitioned in Document No. 41078 on file in the office of the City Clerk of San Diego, Cal.

Edwin M. Capps
City Engineer of the City of San Diego, California.

Dated at San Diego, Calif., May 10th 1911

Recorded May 12th 1911

D. K. Adams
Superintendent of Streets of the City of San Diego, California.

CONTRACTOR'S RETURN CONTINUED.

(Affiant's name.)

Subscribed and sworn to this ____ day of ____ A. D. 191__, before me,

[SEAL] ____
Notary Public.

Filed this ____ day of ____ A. D. 191__

____
Street Superintendent of the City of San Diego.

Recorded ____ A. D. 191__

____
Street Superintendent of the City of San Diego.

WARRANT

By Virtue Hereof, I, D. K. Adams Street Superintendent of the City of San Diego, County of San Diego, and State of California, by virtue of the authority vested in me as said Street Superintendent, do authorize and empower Olof Nelson, his agents or assigns, to demand and receive the several assessments upon the assessment and diagram hereto attached, and this shall be his warrant for the same.

San Diego, May 12th A. D. 1911

D. K. Adams
Street Superintendent of City of San Diego.

Countersigned by Percival E. Wood
~~Mayor of City of San Diego.~~
Mayor Protem pore of City of San Diego

Recorded May 12th A. D. 1911

D. K. Adams
Street Superintendent of City of San Diego.

CERTIFICATE OF RECORD

I hereby complete and sign the foregoing record from page ____ to page ____ both inclusive, of the Assessment, Diagram, Warrant, Certificate of the City Engineer, Contractor's Return and also in the Book of "Contracts and Bonds," the recorded Contract and Bond, each numbered ____ all for the work therein described upon ____ Street, from the ____ line of ____ Street to the ____ line of ____ Street.

Office of the Street Superintendent, San Diego, California, this ____ day of ____ A. D. 191__

____
Street Superintendent, City of San Diego.

DIAGRAM

Exhibiting "F" Street and its intersecting Streets from the East line of Ash Street to the West line of 4th Street, in the City of San Diego, California on which work has been done under my official contract as Street Superintendent of said City, with dated the day of A.D. 19 , for the paving of said "F" Street, as is more particularly described in said contract, showing the relative location of each district, lot, portion of lot, or parcel of land assessed, to the work done, numbered in red ink to correspond with the red ink numbers in the assessment, and showing the number of square feet, assessed for said work contracted for and performed. Herein the mark ' means feet. The figures followed by "sq. ft." show the number of square feet in each lot to which they are shown to relate. Figures in black ink next to property line show, each, the length of said line in feet. Heavy faced figures show the number of the block. Lighter faced figures show the number of the lot.

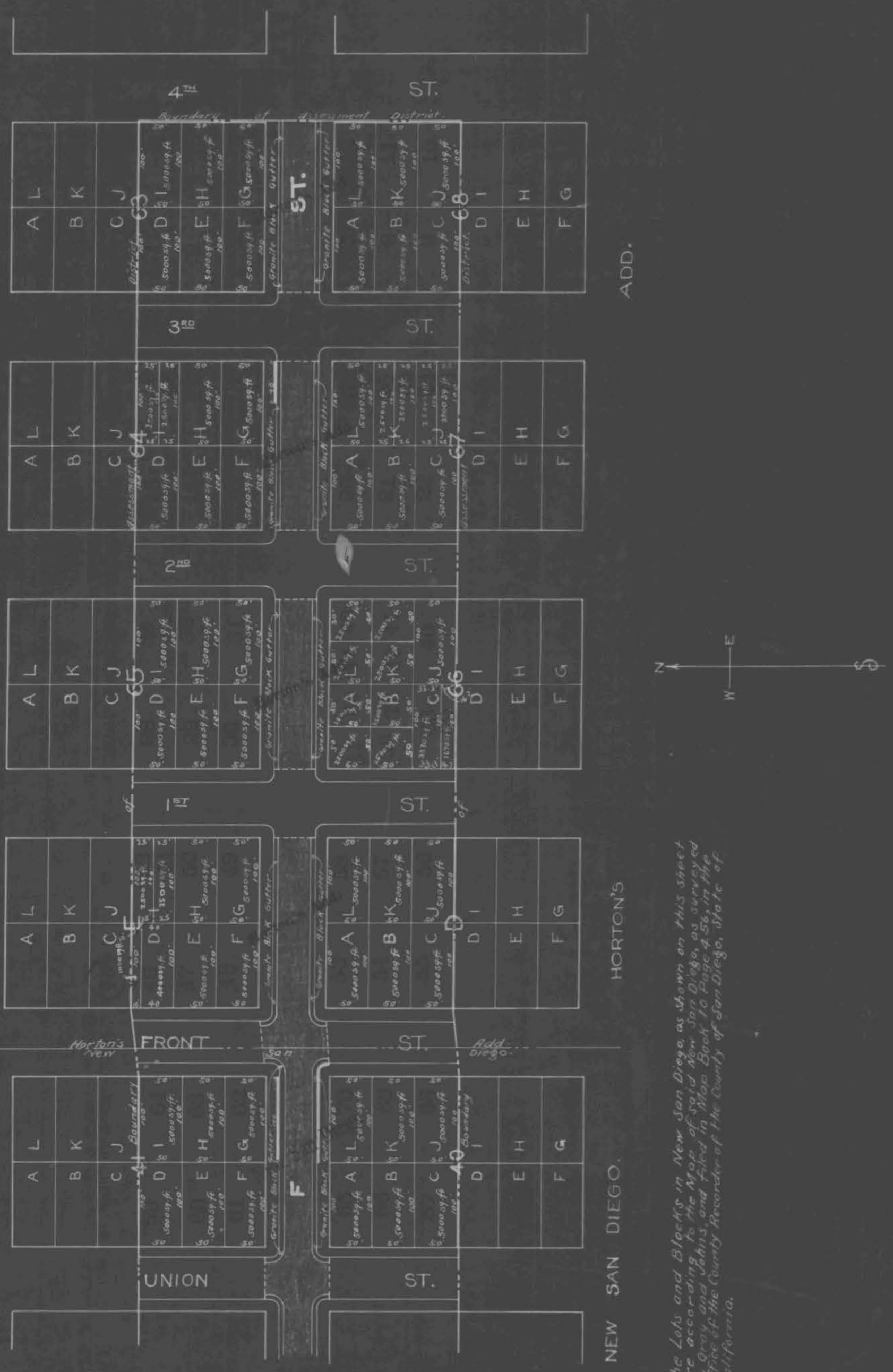

The Lots and Blocks in Horton's Add, as shown on this sheet are according to the Map of said addition, Filed in Deed Book 13 Page 552, in the County Recorder's office of the County of San Diego, State of California.

The Lots and Blocks in New San Diego as shown on this sheet are according to the Map of said New San Diego, as surveyed by Gray and Jahis and filed in Misc. Book 10 Page 456, in the office of the County Recorder of the County of San Diego, State of California.

At said City of San Diego, California, this day of A.D. 19

Superintendent of Streets of the City of San Diego, California

Recorded A.D. 19

Superintendent of Streets of the City of San Diego, California

The Lots and Blocks in New San Diego, as shown on this sheet are according to the Map of said New San Diego, as surveyed by Gray and Johns, and filed in Map Book 10 Page 456, in the office of the County Recorder of the County of San Diego, State of California.

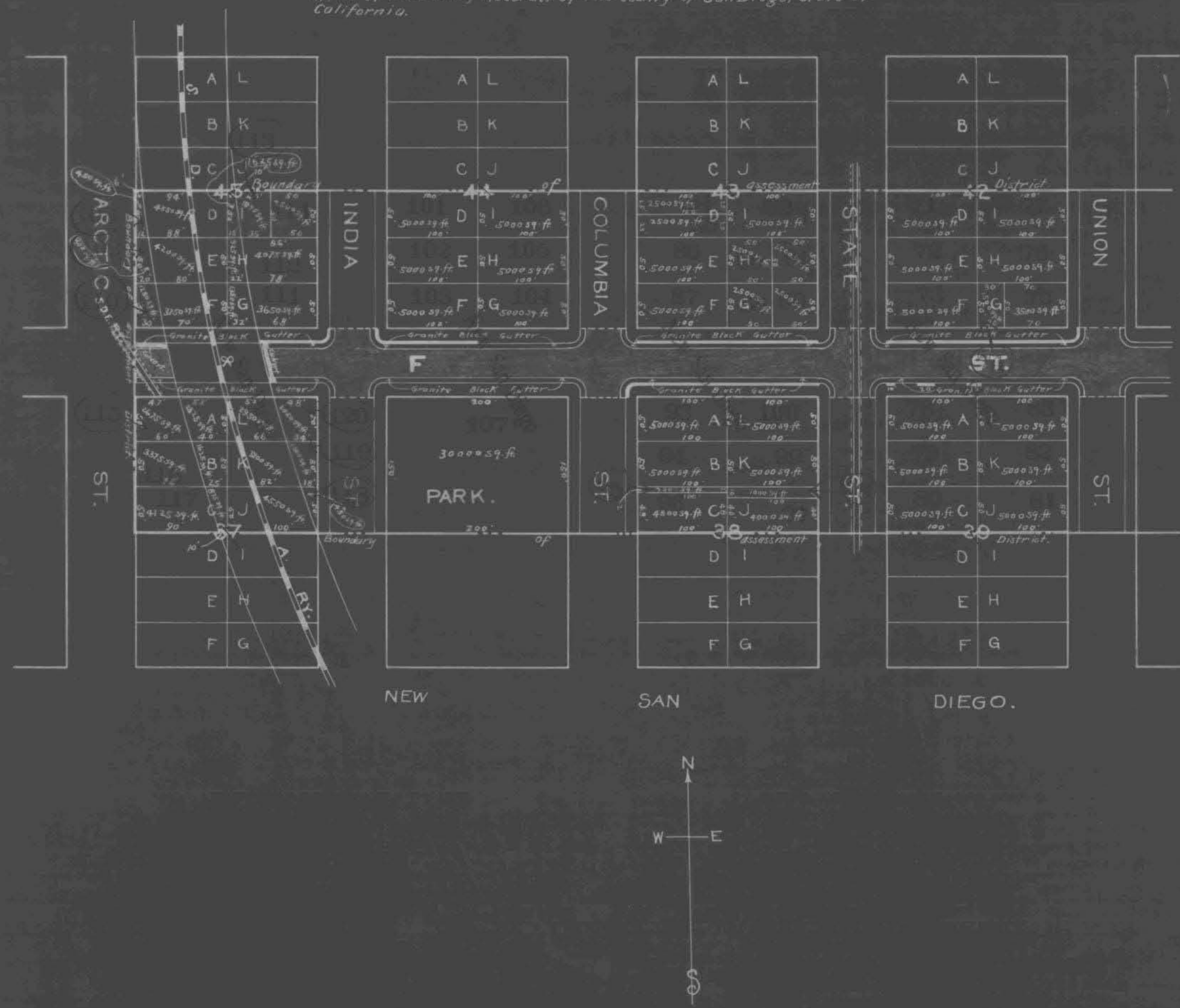

City of San Diego,
County of San Diego, } ss.
State of California,

I, [illegible], City Engineer of the City of San Diego, California pursuant to Resolution No. [illegible] passed by the Common Council of said City on the [illegible] day of [illegible] 1911 directing me, as such engineer, to make and present to said Common Council a diagram of the property affected and benefited by the proposed work and improvement to be done on, [illegible] between [illegible] as described in Resolution of Intention No. [illegible], passed by said Common Council on the [illegible] day of [illegible] 19[illegible], and approved by the Mayor of said City on the [illegible] day of [illegible] 19[illegible], and on file in the office of the Clerk of said City, herewith present this document consisting of [illegible] pages to said Common Council and I do hereby certify that pages numbered one to [illegible] inclusive, thereof constitutes a true and correct diagram of the property affected and benefited by said proposed work and improvement as described in aforesaid Resolution of Intention and to be assessed to pay the expenses of said work and improvement and said diagram shows each separate lot piece or parcel of land, the area in square feet of each such lots, pieces or parcels of land, and the relative location of the same to the work proposed to be done all within the limits of the assessment district described in said Resolution of Intention.

[illegible]

Dated, San Diego, Cal.
[illegible] 1911

City Engineer of the
City of San Diego, Cal.

City of San Diego,
County of San Diego, } ss.
State of California,

I, [illegible], City Clerk of the City of San Diego, California, do hereby certify the foregoing diagram consisting of pages numbered one to [illegible] inclusive hereof was by the Common Council of said City approved by Resolution No. [illegible] passed by said Common Council on the 27 day of [illegible] 1911.

[illegible]

City Clerk of the City of San Diego,
California and ex-officio Clerk of
the Common Council of the said City.

ASSESSMENT NUMBER 75

In the Matter of Paving F Street from the east line of Arctic Street to the west line of Fourth Street and Constructing Gutters, Curbing, Drains and Catch basins thereon

Pursuant to Statute, I, D. K. Adams as Street Superintendent of the City of San Diego, in the County of San Diego and State of California, do hereby assess and apportion, as shown hereinafter and in the diagram attached hereto, upon certain lots, portions of lots, and parcels of land in that Assessment District described in Resolution of Intention No. 738 adopted October 10th 1910 and approved by the Mayor of said City on October 11th 1910 and on file in the office of the Clerk of said City, the exterior boundaries of which said district are also shown on the diagram hereto attached, referred to and made a part hereof, the sum of Twenty five Thousand Five Hundred Forty eight and 78/100 Dollars ($25548.78), to be paid to Fairchild Gilmore Wilton Company its agents or assigns, to cover the sum due (including incidental expenses) for the work of Paving, Guttering, Curbing, and Constructing Drains and Catch basins on F Street from the east line of Arctic Street to the west line of Fourth Street in said City, as said work is more particularly specified in the official contract therefor with said Fairchild Gilmore Wilton Company dated the 27th day of February A. D. 1911.

All of said work has been performed and materials furnished, complying with the specifications and under my direction, and to my satisfaction and acceptance. And because the names of the owners of said assessed property are unknown to me, I herewith write the word "Unknown" opposite the number of the lot and the amount assessed thereon, and the number of each lot, portion of lot, or parcel of land assessed.

TOTAL COST OF THE WORK IS $25548.78, AS FOLLOWS:

98425.46 square feet pavement @ 19 8/10 cents	$ 19488.24
13454.7 square feet Gutter @ 37 cents	$ 4978.24
1158 lineal feet Curb @ 35 cents	$ 405.30
Drains and Catch basins	$ 120.00
	$
	$
Contract Cost	$ 24991.78

INCIDENTAL EXPENSES:	
City Engineer's Official Fees	$ 450.00
Printing and Advertising	$ 70.00
Special Superintendent's compensation @ $ per day	$ 37.00
Incidental Expenses	$ 557.00
Contract Cost	$ 24991.78
Total Cost	$ 25548.78

DIVIDED AS FOLLOWS

DESCRIPTION	Square feet pavement @ 19 8/10 cents per square foot	Square feet Gutter @ 37 cents per square foot	Lineal feet Curb @ 35 cents per lineal foot	Cost of Pavement Dollars	Cents	Cost of Gutter Dollars	Cents	Cost of Drains and Catch basins Dollars	Cents	Incidental Expenses Dollars	Cents	Total Assessment Dollars	Cents	Number of Square Feet Assessed		Rate per Square Foot Assessed Dollars	Cents
	98425.46	13454.7	1158	19488	24	4978	24	525	30	557	00	25548	78				
	98425.46	13454.7	1158	19488	24	4978	24	525	30	557	00	25548	78				

OWNERS	Assessment Number	Block	Tract or Subdivision	Lot	Assessment Dollars	Cents	Assessment Dollars	Cents	Assessment Dollars	Cents	Assessment Dollars	Cents	Total Assessment Dollars	Cents	Demands made upon as Owners	Assessment Numbers	Date of Demand 190	Assessment Due and Unpaid Dollars	Cents	Subsequent Payments Series No. 9
Unknown	1	63	Horton's Add.	D	87	81							87	81	Unknown	1	JUN 13 1911			PAID IN FULL EST. ON ASSESSMENT ROLL
Unknown	2	63	Horton's Add.	E			146	21					146	21	Asst. No. 2 — 1st Paym't	14621	2-15-12			D K Adams
															2nd "	14621	2-13-13			D K Adams
															3rd "	14621	3-10-14			D K Adams
Unknown	3	63	Horton's Add.	F					350	75			350	75	4th "	14621	January Term 1915			D K Adams
															5th "	14621	January Term, 1916.			[illegible]
Unknown	4	63	Horton's Add.	G					350	75			350	75	6th "	14621	January Term, 1917			[illegible]
															Bond No. 1 — 7th "	14621	January Term, 1918			[illegible]
Unknown	5	63	Horton's Add.	H			146	21					146	21	8th "	14621	January Term, 1919			[illegible]
															9th "	14621	January Term, 1920			[illegible]
															10th "					
Unknown	6	63	Horton's Add.	I	87	81							87	81	8th "	35075	January Term, 1919			[illegible]
															9th "	35075	January Term, 1920			[illegible]
															10th "					
Unknown	7	68	Horton's Add.	A					350	75			350	75	Unknown	7	JUN 13 1911			PAID IN FULL EST. ON ASSESSMENT ROLL
Unknown	8	68	Horton's Add.	B			146	21					146	21	Unknown	8	JUN 13 1911			PAID IN FULL EST. ON ASSESSMENT ROLL
Unknown	9	68	Horton's Add.	C	87	81							87	81	Unknown	9	JUN 13 1911			PAID IN FULL EST. ON ASSESSMENT ROLL
Unknown	10	68	Horton's Add.	J	87	81							87	81	Unknown	10	JUN 13 1911			PAID IN FULL EST. ON ASSESSMENT ROLL
Unknown	11	68	Horton's Add.	K			146	21					146	21	Unknown	11	JUN 13 1911			PAID IN FULL EST. ON ASSESSMENT ROLL
Unknown	12	68	Horton's Add.	L					350	75			350	75	Unknown	12	JUN 13 1911			PAID IN FULL EST. ON ASSESSMENT ROLL
Unknown	13	64	Horton's Add.	A	87	81							87	81	Unknown	13	JUN 12 1911			PAID IN FULL EST. ON ASSESSMENT ROLL
Unknown	14	64	Horton's Add.	E			146	21					146	21	Unknown	14	JUN 12 1911			PAID IN FULL EST. ON ASSESSMENT ROLL
Unknown	15	64	Horton's Add.	F					350	75			350	75	Unknown	15	JUN 12 1911			PAID IN FULL EST. ON ASSESSMENT ROLL

25

MARGIN

(187)

CONTRACTOR'S RETURN

STATE OF CALIFORNIA, COUNTY OF SAN DIEGO, CITY OF SAN DIEGO. } ss.

Horace E Branch being duly sworn, says that he is the agent for the contractor named in annexed Assessment, Diagram and Warrant; that said assessment for the total cost of certain street work upon F Street between Fourth St and Arctic Street in said city, as more fully described therein and in the contract for said work with said Fairchild-Gilmore-Wilton Co. made by the Superintendent of Streets in said city, dated the 27th day of February A. D. 1911, levied as therein described upon certain lots, portions of lots, or parcels of land, and the unknown owners thereof for the sum of Twenty five thousand five hundred and forty eight 78/100 Dollars ($25548 78/100) payable to Fairchild-Gilmore-Wilton Co. its agents or assigns, was made, recorded and delivered by said Superintendent on the 17th day of May A. D. 1911, to affiant in behalf of said contractor; that there were attached to the same and delivered to the same in the same behalf, at the same time, by said Superintendent, his Diagram thereto attached, and a warrant in favor of Fairchild-Gilmore-Wilton Co for collecting said assessment, upon which warrant this return is endorsed; that in the case of all assessments therein described, but not included in the following table, affiant has, since the date last aforesaid, in the manner hereinafter described and in behalf of said contractor, made demand upon and received full payment from the owners of each and all such assessed lots and lands; and that besides all personal demands, affiant did, whenever the name of the owner of the lot is stated as "unknown" on the assessment, on the 12th & 13th day of June A. D. 1911, within thirty days from the date of said warrant, and between the hours of 9 A. M. and 4 P. M., in behalf of said contractor, enter upon each of the corresponding lots, portions of lots and parcels of land assessed, and with said certificate, assessment, diagram and warrant, and in a loud, audible voice, publicly make demands for the payment of each of said assessments from the unknown owners thereof, upon each lot, portion of lot, or parcel of land, for each of its own assessments as specified in said assessment; and that whenever he found a building, tenant or occupant upon any of said premises, besides the public demand as aforesaid, he, at the same time, in the same behalf, presenting and exhibiting said certificate, assessment, diagram and warrant, in each instance, demanded from each tenant, or occupant, for the unknown owners, separately, the payment of each of said assessments upon said premises; and in the following table he states the name of such demandee, as "tenant," or "occupant," with the word "unknown;" but that, notwithstanding said demands, the following totals of said assessed sums, each separately demanded, and also the total, remain unpaid, to-wit:

189

OWNERS	Assessment Number	Block	Tract or Subdivision	Lot	Assessment Dollars	Assessment Cents	Assessment Dollars	Assessment Cents	Assessment Dollars	Assessment Cents	Total Assessment Dollars	Total Assessment Cents	Demands made upon as Owners	Assessment Numbers	Date of Demand ..... 190....	Assessment Due and Unpaid Dollars	Assessment Due and Unpaid Cents	Subsequent Payment
Unknown	16	64	Horton's Add.	G							367	55	Unknown	16	JUN 12 1911	367	55	PAID IN FULL CERTIFICATE NO. 2482
Unknown	17	64	Horton's Add.	H							146	21	Unknown	17	JUN 12 1911	146	21	PAID IN FULL CERTIFICATE NO. 2482
Unknown	18	64	Horton's Add.	S.25 ft. 8							43	90	Unknown	18	JUN 12 1911	43	90	PAID IN FULL CERTIFICATE NO. 2482
Unknown	19	64	Horton's Add.	N.25 ft. 8							43	90	Unknown	19	JUN 12 1911	43	90	PAID IN FULL REC. ON ASSESSMENT ROLL
Unknown	20	67	Horton's Add.	A							350	75	Unknown	20	JUN 12 1911	350	75	PAID IN FULL REC. ON ASSESSMENT ROLL
Unknown	21	67	Horton's Add.	B							146	21	Unknown	21	JUN 12 1911	146	21	PAID IN FULL REC. ON ASSESSMENT ROLL
Unknown	22	67	Horton's Add.	6							87	81	Unknown	22	JUN 12 1911	87	81	PAID IN FULL CERTIFICATE NO. 1485
Unknown	23	67	Horton's Add.	S.25 ft. 8							43	90	Unknown	23	JUN 12 1911	43	90	PAID IN FULL REC. ON ASSESSMENT ROLL
Unknown	24	67	Horton's Add.	N.25 ft. 8							43	90	Unknown	24	JUN 12 1911	43	90	PAID IN FULL CERTIFICATE NO. 1441
Unknown	25	67	Horton's Add.	S.25 ft. K							73	10	Unknown	25	JUN 12 1911	73	10	PAID IN FULL CERTIFICATE NO. 1441
Unknown	26	67	Horton's Add.	N.25 ft. K							73	10	Unknown	26	JUN 12 1911	73	10	PAID IN FULL REC. ON ASSESSMENT ROLL
Unknown	27	67	Horton's Add.	S							350	75	Unknown	27	JUN 12 1911	350	75	PAID IN FULL CERTIFICATE NO. 1461
Unknown	28	65	Horton's Add.	A							87	81	Unknown	28	JUN 12 1911	87	81	PAID IN FULL REC. ON ASSESSMENT ROLL
Unknown	29	65	Horton's Add.	E							146	21	Unknown	29	JUN 12 1911	146	21	PAID IN FULL REC. ON ASSESSMENT ROLL
Unknown	30	65	Horton's Add.	F							350	75	Unknown	30	JUN 12 1911	350	75	PAID IN FULL REC. ON ASSESSMENT ROLL
Unknown	31	65	Horton's Add.	G							350	75	Unknown	31	JUN 12 1911	350	75	PAID IN FULL REC. ON ASSESSMENT ROLL
Unknown	32	65	Horton's Add.	H							146	21	Unknown	32	JUN 12 1911	146	21	PAID IN FULL REC. ON ASSESSMENT ROLL
Unknown	33	65	Horton's Add.	I							87	81	Unknown	33	JUN 12 1911	87	81	PAID IN FULL REC. ON ASSESSMENT ROLL
Unknown	34	66	Horton's Add.	W.50 ft. A							175	37	Unknown	34	JUN 12 1911	175	37	PAID IN FULL REC. ON ASSESSMENT ROLL
Unknown	35	66	Horton's Add.	E.50 ft. A														
Unknown	36	66	Horton's Add.	W.50 ft. B														
Unknown	37	66	Horton's Add.	E.50 ft. B														
Unknown	38	66	Horton's Add.	N.33.3 ft. 6														
Unknown	39	66	Horton's Add.	S.16.7 ft. 6														
Unknown	40	66	Horton's Add.	E.50 ft. I														
Unknown	41	66	Horton's Add.	W.50 ft. K														
Unknown	42	66	Horton's Add.	E.50 ft. K														
Unknown	43	66	Horton's Add.	W.50 ft. L														
Unknown	44	66	Horton's Add.	N.10 ft. L														
Unknown	45	E	Horton's Add.	S.40 ft. D														
Unknown	46	E	Horton's Add.	E														
Unknown	47	E	Horton's Add.	F														
Unknown	48	E	Horton's Add.	G														
Unknown	49	E	Horton's Add.	H														
Unknown	50	E	Horton's Add.	S.25 ft. 8														
Unknown	51	E	Horton's Add.	N.25 ft. 8														
Unknown	52	E	Horton's Add.	A														
Unknown	53	D	Horton's Add.	B														
Unknown	54	D	Horton's Add.	6														
Unknown	55	D	Horton's Add.	8														
Unknown	56	D	Horton's Add.	H														
Unknown	57	D	Horton's Add.	E														
Unknown	58	D	Horton's Add.	F														
Unknown	59	41	New San Diego	D														
Unknown	60	41	New San Diego	E														
Unknown	61	41	New San Diego	F														
Unknown	62	41	New San Diego	G														
Unknown	63	41	New San Diego	H														
Unknown	64	41	New San Diego	8														
Unknown	65	40	New San Diego	A														
Unknown	66	40	New San Diego	B														
Unknown	67	40	New San Diego	6														
Unknown	68	40	New San Diego	8														
Unknown	69	40	New San Diego	A														

Asst. No				
35	1st Paym't	17537	1-22-12	D M Delaney
	2nd "	17537	1-2-13	D M Delaney
	3rd "	17537	12-31-13	D M Delaney
	4th "	17537	January Term 1915	[illegible]
	5th "	17537	January Term, 1916.	[illegible]
	6th "	17337	January Term, 1917	[illegible]
Bond No 6	7th "	17337	January Term, 1918	[illegible]
	8th "	17337	January Term, 1919	[illegible]
	9th "	17337	January Term, 1920	[illegible]
	10th "			
	6th "	5482	January Term, 1917	[illegible]
Bond No 7	7th "	5482	January Term, 1918	[illegible]
	8th "	5482	January Term, 1919	[illegible]
	9th "	5482	January Term, 1920	[illegible]
	10th "			

NERS	ASSESSED UPON: Assessment Number	Block	Tract or Subdivision	Lot	Total Assessment: Dollars	Cents	Demands made upon as Owners	Assessment Numbers	Date of Demand ----------190..	Assessment Due and Unpaid: Dollars	Cents	SUBSEQUENT PAYMENTS
Unknown	70	40	New San Diego	S	569	34	Unknown	70	JUN 12 1911	569	34	PAID IN FULL CERTIFICATE No. 1479
Unknown	71	42	New San Diego	D	134	49	Unknown	71	JUN 12 1911	134	49	PAID IN FULL SET. ON ASSESSMENT ROLL
Unknown	72	42	New San Diego	E	192	89	Unknown	72	JUN 12 1911	192	89	PAID IN FULL SET. ON ASSESSMENT ROLL
Unknown	73	42	New San Diego	G	525	80	Unknown	73	JUN 12 1911	525	80	PAID IN FULL SET. ON ASSESSMENT ROLL
Unknown	74	42	New San Diego	W. 30 ft G	147	74	Unknown	74	JUN 12 1911	147	74	PAID IN FULL SET. ON ASSESSMENT ROLL
Unknown	75	42	New San Diego	E. 70 ft G	404	99	Unknown	75	JUN 12 1911	404	99	PAID IN FULL SET. ON ASSESSMENT ROLL
Unknown	76	42	New San Diego	N	199	58	Unknown	76	JUN 12 1911	199	58	PAID IN FULL CERTIFICATE NO. 10371
Unknown	77	42	New San Diego	I	141	08	Unknown	77	Asst. No 77 / Bond No 13: 1st Paym't 14108 1-31-12; 2nd " 14108 1-2-13; 3rd " 14108 12-26-13; 4th " 14108 January Term 1918; 5th " 14108 January Term, 1916; 6th " 14108 January Term, 1917; 7th " 14108 January Term, 1918; 8th " 14108 January Term, 1919; 9th " 14108 January Term, 1920; 10th "		
Unknown	78	39	New San Diego	K	504	80	Unknown	78				
Unknown	79	39	New San Diego	B	192	89	Unknown	79				
Unknown	80	39	New San Diego	C	134	39	Unknown	80				
Unknown	81	39	New San Diego	I	141	08	Unknown	81	JUN 12 1911	141	08	PAID IN FULL CERTIFICATE NO. 10816
Unknown	82	39	New San Diego	K	199	58	Unknown	82	JUN 12 1911	199	58	PAID IN FULL CERTIFICATE NO. 10816
Unknown	83	39	New San Diego	L	512	60	Unknown	83	JUN 12 1911	512	60	PAID IN FULL CERTIFICATE NO.
Unknown	84	43	New San Diego	N. 25 ft D	70	62	Unknown	84	JUN 12 1911	70	62	PAID IN FULL SET. ON ASSESSMENT ROLL
Unknown	85	43	New San Diego	S. 25 ft A	70	62	Unknown	85	Asst. No 85 / Bond No 20: 1st Paym't 7062 1-22-12; 2nd " 7062 1-2-13; 3rd " 7062 12-31-13; 4th " 7062 January Term 1915; 5th " 7062 January Term, 1916; 6th " 7062 January Term, 1917; 7th " 7062 January Term, 1918; 8th " 7062 January Term, 1919; 9th " 7062 January Term, 1920; 10th "		
Unknown	86	43	New San Diego	E	199	66	Unknown	86				
Unknown	87	43	New San Diego	F	546	08	Unknown	87				
Unknown	88	43	New San Diego	W. 50 ft G	239	55	Unknown	88				
Unknown	89	43	New San Diego	E. 50 ft G	286	23	Unknown	89	9th " 19966 January Term, 1920; 10th "			
Unknown	90	43	New San Diego	W. 50 ft N	72	34	Unknown	90	JUN 12 1911	72	34	PAID IN FULL SET. ON ASSESSMENT ROLL
Unknown	91	43	New San Diego	E. 50 ft N	120	55	Unknown	91	JUN 12 1911	120	55	PAID IN FULL CERTIFICATE NO. 1463
Unknown	92	43	New San Diego	I	134	39	Unknown	92	JUN 12 1911	134	39	PAID IN FULL SET. ON ASSESSMENT ROLL
Unknown	93	38	New San Diego	K	552	98	Unknown	93	JUN 12 1911	552	98	PAID IN FULL SET. ON ASSESSMENT ROLL
Unknown	94	38	New San Diego	B	199	66	Unknown	94	JUN 12 1911	199	66	PAID IN FULL SET. ON ASSESSMENT ROLL
Unknown	95	38	New San Diego	N. 2 ft C	5	65	Unknown	95	JUN 12 1911	5	65	CONCLUSIVELY PRESUMED PAID
Unknown	96	38	New San Diego	S. 48 ft C	135	59	Unknown	96	JUN 12 1911	135	59	PAID IN FULL SET. ON ASSESSMENT ROLL
Unknown	97	38	New San Diego	S. 40 ft C	107	59	Unknown	97	JUN 12 1911	107	59	PAID IN FULL CERTIFICATE NO. 1473
Unknown	98	38	New San Diego	N. 10 ft J	26	90	Unknown	98	JUN 12 1911	26	90	PAID IN FULL SET. ON ASSESSMENT ROLL
Unknown	99	38	New San Diego	K	192	89	Unknown	99	JUN 12 1911	192	89	PAID IN FULL SET. ON ASSESSMENT ROLL
Unknown	100	38	New San Diego	L	525	80	Unknown	100	JUN 12 1911	525	80	PAID IN FULL SET. ON ASSESSMENT ROLL
Unknown	101	44	New San Diego	D	146	13	Unknown	101	JUN 12 1911	146	13	PAID IN FULL SET. ON ASSESSMENT ROLL
Unknown	102	44	New San Diego	E	204	53	Unknown	102	JUN 12 1911	204	53	U.S. Govt Property
Unknown	103	44	New San Diego	F	567	62	Unknown	103	JUN 12 1911	567	62	PAID IN FULL CERTIFICATE NO. 10816
Unknown	104	44	New San Diego	G	511	08	Unknown	104	JUN 12 1911	511	08	PAID IN FULL SET. ON ASSESSMENT ROLL
Unknown	105	44	New San Diego	N	199	66	Unknown	105	JUN 12 1911	199	66	PAID IN FULL SET. ON ASSESSMENT ROLL
Unknown	106	44	New San Diego	I	141	26	Unknown	106	JUN 12 1911	141	26	PAID IN FULL SET. ON ASSESSMENT ROLL
Unknown	107	Park	New San Diego	Park	1728	63	Unknown	107	JUN 12 1911	1728	63	City property CONCLUSIVELY PRESUMED PAID
Unknown	108	45	All of Lot D west of Right of way New San Diego		7	90	Unknown	108	JUN 12 1911	7	90	PAID IN FULL SET. ON ASSESSMENT ROLL
Unknown	109	45	All of Lot E west of Right of way New San Diego		23	39	Unknown	109	JUN 12 1911	23	39	PAID IN FULL SET. ON ASSESSMENT ROLL
Unknown	110	45	All of Lot F west of Right of way New San Diego		87	69	Unknown	110	JUN 12 1911	87	69	PAID IN FULL SET. ON ASSESSMENT ROLL
Unknown	111	45	All of Lot G. east of Right of way New San Diego		423	19	Unknown	111	JUN 12 1911	423	19	PAID IN FULL SET. ON ASSESSMENT ROLL
Unknown	112	45	All of Lot N. east of Right of way New San Diego		177	48	Unknown	112	JUN 12 1911	177	48	PAID IN FULL SET. ON ASSESSMENT ROLL
Unknown	113	45	All of W. half of Lot L east of Right of way New San Diego		43	44	Unknown	113	JUN 12 1911	43	44	PAID IN FULL CERTIFICATE NO. 1455
Unknown	114	45	New San Diego	E. 50 ft I	91	70	Unknown	114	JUN 12 1911	91	70	PAID IN FULL CERTIFICATE NO. 1455
Unknown	115	37	All of Lot A west of Right of way New San Diego		187	65	Unknown	115	JUN 12 1911	187	65	PAID IN FULL SET. ON ASSESSMENT ROLL
Unknown	116	37	All of Lot B west of Right of way New San Diego		98	69	Unknown	116	JUN 12 1911	98	69	PAID IN FULL SET. ON ASSESSMENT ROLL
Unknown	117	37	All of Lot C west of Right of way New San Diego		72	43	Unknown	117	JUN 12 1911	72	43	PAID IN FULL SET. ON ASSESSMENT ROLL
Unknown	118	37	All of Lot J east of Right of way New San Diego		66	22	Unknown	118	JUN 12 1911	66	22	PAID IN FULL SET. ON ASSESSMENT ROLL
Unknown	119	37	All of Lot K east of Right of way New San Diego		96	33	Unknown	119	JUN 12 1911	96	33	PAID IN FULL SET. ON ASSESSMENT ROLL
Unknown	120	37	All of Lot L east of Right of way New San Diego		258	12	Unknown	120	JUN 12 1911	258	12	PAID IN FULL SET. ON ASSESSMENT ROLL
Unknown			Total Assessment		75548	78						
Unknown												
Unknown												

148

190

OWNERS	ASSESSED UPON				Total Assessment		Demands made upon as Owners	Assessment Numbers	Date of Demand	Assessment Due and Unpaid		SUBSEQUENT PAYMENTS
	Assessment Number	Block	Tract or Subdivision	Lot	Dollars	Cents			----------190--	Dollars	Cents	
Unknown												
Unknown												
Unknown										

Done at San Diego, California, May 17th 1911.

X D K Adams
Superintendent of Streets of the City of San Diego, California.

Recorded May 17th 1911.

X D K Adams
Superintendent of Streets of the City of San Diego, California.

I, D. K. Adams, Superintendent of Streets of the City of San Diego, California, do hereby certify that all charges herein stated are correct, and that the computations and calculations of this Assessment are correct.

X D K Adams
Superintendent of Streets of the City of San Diego, California.

Recorded May 17th 1911.

X D K Adams
Superintendent of Streets of the City of San Diego, California.

CERTIFICATE OF THE CITY ENGINEER

I, Edwin M. Capps, City Engineer of the City of San Diego, in the County of San Diego, State of California, do hereby certify that the work of Paving, Guttering, Curbing and ~~Constructing~~ Drains ~~Street~~ and Catch Basins on F Street from the east line of Arctic Street to the west line of Fourth Street was performed in accordance with the surveys and the engineering work done by me and under my direction; and that the quantities thereof were correctly given by me to the Superintendent of Streets, and said work is in accord with the official grade of said street.

Edwin M. Capps
City Engineer of the City of San Diego, California.

Dated at San Diego, Calif., May 17th 1911.

Recorded May 17th 1911.

X D K Adams
Superintendent of Streets of the City of San Diego, California.

CONTRACTOR'S RETURN CONTINUED.

(Affiant's name.)

Horace E. Branch

Subscribed and sworn to this 14th day of June A. D. 1911, before me,

[SEAL] W. E. Bartlett
Notary Public.

Filed this 14th day of June A. D. 1911

D K Adams
Street Superintendent of the City of San Diego.

Recorded June 14th, A. D. 1911

D K Adams
Street Superintendent of the City of San Diego.

WARRANT

By Virtue Hereof, I, D. K. Adams, Street Superintendent of the City of San Diego, County of San Diego, and State of California, by virtue of the authority vested in me as said Street Superintendent, do authorize and empower Pavichich Gleason Witten Company, its agents or assigns, to demand and receive the several assessments upon the assessment and diagram hereto attached, and this shall be its warrant for the same. Serial bonds, bearing interest at the rate of seven per cent per annum and extending over a period ~~of~~ ending ten years from their date, are to be issued to represent the cost and expenses of the work described in the assessment, and in the manner and form prescribed by law; and an even annual proportion of the principal sum thereof shall be payable, by coupon, on the second day of January every year after their date, until the whole is paid, and the interest shall be payable semi-annually, by coupon, on the second days of January and July, respectively, of each year on all sums unpaid, until the whole of said principal and interest are paid; and notice is hereby given that a bond in such series will issue to represent each assessment of twenty-five dollars or more remaining unpaid for thirty days after the date of this warrant, or five days after the decision of the Common Council of this city upon an appeal.

San Diego, May 17th A. D. 1911.

X D K Adams
Street Superintendent of the City of San Diego.

Countersigned by James E. Wadham
Mayor of City of San Diego.

Recorded May 17th A. D. 1911.

X D K Adams
Street Superintendent of the City of San Diego.

CERTIFICATE OF RECORD

I hereby complete and sign the foregoing record from page 181 to page 191 both inclusive of the Assessment, Diagram, Warrant, Certificate of the City Engineer, Contractor's Return and also in the Book #5 of "Contracts and Bonds," the recorded Contract and Bond, each numbered 105 all for the work therein described upon "F" Street, from the east line of Arctic Street to the west line of Fourth Street.

Office of the Street Superintendent, San Diego, California, this 14th day of June A. D. 1911.

D K Adams
Street Superintendent of the City of San Diego.

DIAGRAM

193

Exhibiting Third Street and its intersecting streets from the North line of "B" Street to the South line of Ash Street, in the City of San Diego, California, on which work has been done under my official contract as Street Superintendent of said city, with Geo. Nelson dated the 18th day of February A. D. 1901, for the Grading of said Third Street, as is more particularly described in said contract; showing the relative location of each district, lot, portion of lot, or parcel of land assessed, to the work done; numbered in red ink to correspond with the red ink numbers in the assessment; and showing the number of feet fronting, assessed for said work contracted for and performed. Herein "No." is used for the word "number" and "ft." for the word "feet". The marks ′ and ″ mean respectively "feet" and "inches." Figures in black ink next to property line show, each, the length of said line in feet. Other figures in black ink show the numbers of the lots.

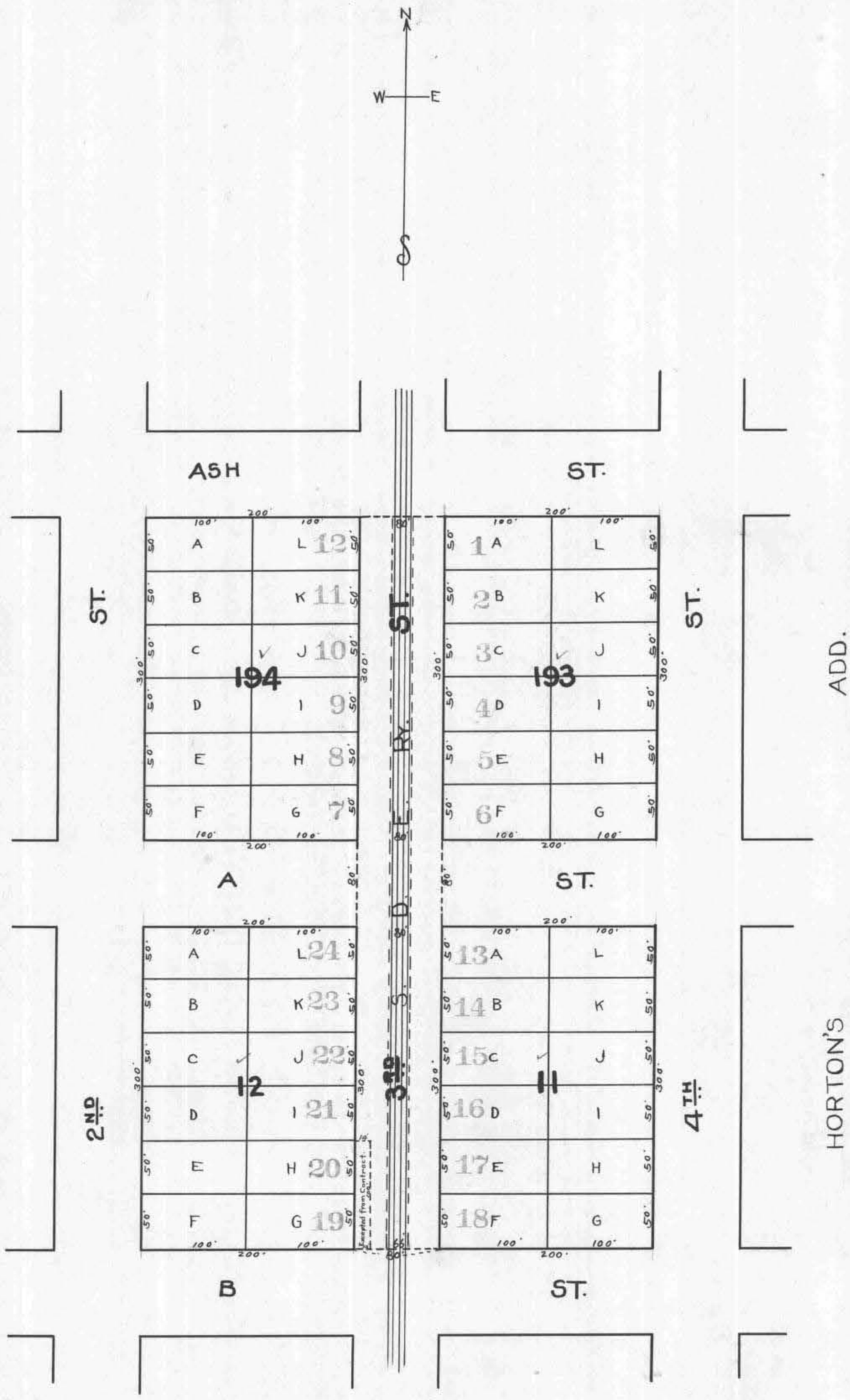

The lots and blocks in Horton's Add...., as shown on this sheet are according to map in Deed Book 13 Page 552, filed in the office of the County Recorder of the County of San Diego State of California.

At said City of San Diego, California, this 10th *day of* June *A. D. 1901*

D. R. Adams
Superintendent of Streets of the City of San Diego, California

Recorded June 10th *A. D. 1901*

D. R. Adams
Superintendent of Streets of the City of San Diego, California

In the Matter of Grading Third Street from the North line of "B" Street to the South line of "A" Street

ASSESSMENT NUMBER 126

Pursuant to Statute, I, D. D. Adams, as Street Superintendent of the City of San Diego, in the County of San Diego and State of California, do hereby assess and apportion, as shown hereinafter and in the diagram attached hereto, upon certain lots, portions of lots, and parcels of land, fronting on Third Street, in said city, from the North line of "B" Street to the South line of "A" Street, and on streets intersecting it between said lines, the sum of Eight Hundred & Ninety & 53/100 Dollars ($890.53), to be paid to Olof Nelson & his agents or assigns, to cover the sum due (including incidental expenses) for the work of Grading said Third Street between said lines, as said work is more particularly specified in my official contract therefor with said Olof Nelson dated the 18th day of February A. D. 1911.

All of said work has been performed and materials furnished, complying with the specifications and under my direction, and to my satisfaction and acceptance. And because the names of the owners of said assessed property are unknown to me, I herewith write the word "Unknown" opposite the number of the lot and the amount assessed thereon, and the number of each lot, portion of lot, or portion of land assessed.

TOTAL COST OF THE WORK IS $890.53, AS FOLLOWS:

1528.3 Cubic yards Cut 50 cents	$ 748.87
9908 Cubic yards Fill @ 1 cent	$ 9.91
	$
	$
	$
	$
	$
Contract Cost	$ 758.78

INCIDENTAL EXPENSES:

City Engineer's Fees	$ 40.00
Printing and Advertising	$ 29.35
Special Superintendent's compensation @ $ per day	$ 12.40
Incidental Expenses	$ 131.75
Contract Cost	$ 758.78
Total Cost	$ 890.53

DIVIDED AS FOLLOWS:

DESCRIPTION	Cubic yards Cut @ 50 cents per cubic yard	Cubic yards Fill @ 1 cent per cubic yard	Cost of Cut Dollars	Cost of Cut Cents	Cost of Fill Dollars	Cost of Fill Cents	Dollars	Cents	Incidental Expenses Dollars	Incidental Expenses Cents	Total Assessment Dollars	Total Assessment Cents	Number of Front Feet Assessed	Number of Feet on Crossing	Rate Per Front Foot Assessed Dollars	Rate Per Front Foot Assessed Cents
Frontage	1035.8	9908	509	01	9	91			90	10	609	02	1200			507 51
Crossings Alley "A"	489.5		239	86					41	65	281	51		1000		281 51
	1528.3	9908	$748	87	$9	91			$131	75	$890	53				

MARGIN

CONTRACTOR'S RETURN

STATE OF CALIFORNIA, COUNTY OF SAN DIEGO, CITY OF SAN DIEGO } ss.

Olof Nelson being duly sworn, says that he is the contractor named in annexed Assessment, Diagram and Warrant; that said assessment for the total cost of certain street work upon Third Street between N. line of "B" Street and S. line of "A" Street in said city, as more fully described therein and in the contract for said work with said Olof Nelson made by the Superintendent of Streets in said city, dated the 18th day of February A. D. 1911, levied as therein described upon certain lots, portions of lots, or parcels of land, and the unknown owners thereof for the sum of Eight Hundred & Ninety & 53/100 Dollars ($890.53) payable to Olof Nelson agents or assigns, was made, recorded and delivered by said Superintendent on the 10th day of June A. D. 1911, to affiant in behalf of said contractor; that there were attached to the same and delivered to the same in the same behalf, at the same time, by said Superintendent, his Diagram thereto attached, and a warrant in favor of Olof Nelson for collecting said assessment, upon which warrant this return is endorsed; that in the case of all assessments therein described, but not included in the following table, affiant has, since the date last aforesaid, in the manner hereinafter described and in behalf of said contractor, made demand upon and received full payment from the owners of each and all such assessed lots and lands; and that besides all personal demands, affiant did, whenever the name of the owner of ~~each lot is~~ stated as "unknown," on the the 6th day of July A. D. 1911, within thirty days from the date of said warrant; and between the hours of 9 a. m. and 4 p. m., in behalf of said contractor, enter upon each of the corresponding lots, portions of lots and parcels of land assessed, and with said certificate, assessment, diagram and warrant, and in a loud, audible voice, publicly make demands for the payment of each of said assessments from the unknown owners thereof, upon each lot, portion of lot, or parcel of land, for each of its own assessments as specified in said assessment; and that whenever he found a building, tenant or occupant upon any of said premises, besides the public demand as aforesaid, he, at the same time, in the same behalf, presenting and exhibiting said certificate, assessment, diagram and warrant, in each instance, demanded from each tenant, or occupant, for the unknown owners, separately, the payment of each of said assessments upon said premises; and in the following table he states the name of such demandee, as "tenant," or "occupant," with the word "unknown;" but that, notwithstanding said demands, the following totals of said assessed sums, each separately demanded, and also the total, remain unpaid, to-wit:

OWNERS	Assessment Number	Block	Tract or Subdivision	Lot	Front Feet	Feet on Crossing	Frontage Assessment Dollars	Frontage Assessment Cents	Crossing Assessment Dollars	Crossing Assessment Cents	Assessment Dollars	Assessment Cents	Assessment Dollars	Assessment Cents	Total Assessment Dollars	Total Assessment Cents	Demands made upon as Owners	Assessment Numbers	Date of Demand July 6 1911	Assessment Due and Unpaid Dollars	Assessment Due and Unpaid Cents	SUBSEQUENT PAYMENTS
Unknown	1	193	Horton's Add.	A	50		25	38							25	38	Unknown	1	July 6, 1911	25	38	Paid in full Cert No 2316
Unknown	2	193	Horton's Add.	B	50		25	38							25	38						PAID IN FULL RET. ON ASSESSMENT ROLL
Unknown	3	193	Horton's Add.	C	50		25	37							25	37	Unknown	3	July 6, 1911	25	37	PAID IN FULL RET. ON ASSESSMENT ROLL
Unknown	4	193	Horton's Add.	D	50	50	25	38	14	07					39	45	Unknown	4	July 6, 1911	39	45	PAID IN FULL RET. ON ASSESSMENT ROLL
Unknown	5	193	Horton's Add.	E	50	50	25	37	14	08					39	45	Unknown	5	July 6, 1911	39	45	PAID IN FULL RET. ON ASSESSMENT ROLL
Unknown	6	193	Horton's Add.	F	50	150	25	38	42	22					67	60	Unknown	6	July 6, 1911	67	60	PAID IN FULL RET. ON ASSESSMENT ROLL
Unknown	7	194	Horton's Add.	G	50	150	25	37	42	22					67	59						PAID IN FULL RET. ON ASSESSMENT ROLL
Unknown	8	194	Horton's Add.	H	50	50	25	38	14	08					39	46						PAID IN FULL RET. ON ASSESSMENT ROLL
Unknown	9	194	Horton's Add.	I	50	50	25	37	14	08					39	45						PAID IN FULL RET. ON ASSESSMENT ROLL
Unknown	10	194	Horton's Add.	J	50		25	38							25	38						PAID IN FULL RET. ON ASSESSMENT ROLL
Unknown	11	194	Horton's Add.	K	50		25	37							25	37						PAID IN FULL RET. ON ASSESSMENT ROLL
Unknown	12	194	Horton's Add.	L	50		25	38							25	38						PAID IN FULL RET. ON ASSESSMENT ROLL
Unknown	13	11	Horton's Add.	A	50	150	25	37	42	22					67	59	Unknown	13	July 6, 1911	67	59	PAID IN FULL CERTIFICATE NO 1763
Unknown	14	11	Horton's Add.	B	50	50	25	38	14	08					39	46						PAID IN FULL 26 RET. ON ASSESSMENT ROLL
Unknown	15	11	Horton's Add.	C	50	50	25	37	14	08					39	45	Unknown	15	July 6, 1911	39	45	PAID IN FULL CERTIFICATE NO. 2177

196

OWNERS	Assessment Number	Block	Tract or Subdivision	Lot	Assessment Dollars	Assessment Cents	Assessment Dollars	Assessment Cents	Assessment Dollars	Assessment Cents	Assessment Dollars	Assessment Cents	Total Assessment Dollars	Total Assessment Cents	Demands made upon as Owners	Assessment Numbers	Date of Demand ....190..	Assessment Due and Unpaid Dollars	Assessment Due and Unpaid Cents	SUBSEQUENT PAYM
Unknown	16	11	Horton's Add.	D 50	25.38								25	38	Unknown	16	July 6, 1911	25	38	PAID IN FULL RET. ON ASSESSMENT ROLL
Unknown	17	11	Horton's Add.	E 50	25.37								25	37						PAID IN FULL RET. ON ASSESSMENT ROLL
Unknown	18	11	Horton's Add.	F 50	25.38								25	38	Unknown	18	July 6, 1911	25	38	PAID IN FULL CERTIFICATE NO. 1612
Unknown	19	12	Horton's Add.	G 50	25.37								25	37						PAID IN FULL RET. ON ASSESSMENT ROLL
Unknown	20	12	Horton's Add.	H 50	25.38								25	38						PAID IN FULL RET. ON ASSESSMENT ROLL
Unknown	21	12	Horton's Add.	I 50	25.37								25	37						PAID IN FULL RET. ON ASSESSMENT ROLL
Unknown	22	12	Horton's Add.	J 50	50	25.38	14	08					39	46						PAID IN FULL RET. ON ASSESSMENT ROLL
Unknown	23	12	Horton's Add.	K 50	50	25.38	14	08					39	46						PAID IN FULL RET. ON ASSESSMENT ROLL
Unknown	24	12	Horton's Add.	L 50	150	25.38	42	22					67	60						PAID IN FULL RET. ON ASSESSMENT ROLL
			Total Assessments										890	53						

Done at San Diego, California, June 10th 1911

D T Adams
Superintendent of Streets of the City of San Diego, California.

Recorded June 10th 1911

D T Adams
Superintendent of Streets of the City of San Diego, California.

I, D T Adams Superintendent of Streets of the City of San Diego, California, do hereby certify that all charges herein stated are correct, and that the computations and calculations of this Assessment are correct.

D T Adams
Superintendent of Streets of the City of San Diego, California.

Recorded June 10th 1911

D T Adams
Superintendent of Streets of the City of San Diego, California.

CERTIFICATE OF THE CITY ENGINEER

I, Edwin M Capps City Engineer of the City of San Diego, in the County of San Diego, State of California, do hereby certify that the work of Grading Third Street "B" from the North line of "B" Street to the South line of 4th Street was performed in accordance with the surveys and the engineering work done by me and under my direction; and that the quantities thereof were correctly given by me to the Superintendent of Streets, and said work is in accord with the official grade of said street.

Edwin M. Capps
City Engineer of the City of San Diego, California.

Dated at San Diego, Calif., June 10th 1911

Recorded June 10 1911

D T Adams
Superintendent of Streets of the City of San Diego, California.

CONTRACTOR'S RETURN CONTINUED.

(Affiant's name.)

Olf Nelson

Subscribed and sworn to this 6th day of July A. D. 1911, before me,

[SEAL] W E Bartlett
Notary Public.

Filed this 6th day of July A. D. 1911

D T Adams
Street Superintendent of the City of San Diego.

Recorded July 6 A. D. 1911

D T Adams
Street Superintendent of the City of San Diego.

WARRANT

By Virtue Hereof, I, D T Adams Street Superintendent of the City of San Diego, County of San Diego, and State of California, by virtue of the authority vested in me as said Street Superintendent, do authorize and empower Olf Nelson, His agents or assigns, to demand and receive the several assessments upon the assessment and diagram hereto attached, and this shall be His warrant for the same.

San Diego, June 10th A. D. 1911

D T Adams
Street Superintendent of City of San Diego.

Countersigned by James E Wadham
Mayor of City of San Diego.

Recorded June 10th A. D. 1911

D T Adams
Street Superintendent of City of San Diego.

CERTIFICATE OF RECORD

I hereby complete and sign the foregoing record from page 193 to page 197 both inclusive, of the Assessment, Diagram, Warrant, Certificate of the City Engineer, Contractor's Return and also in the Book of "Contracts and Bonds," the recorded Contract and Bond, each numbered 101 all for the work therein described upon Third Street, from the north line of "B" Street to the south line of 4th Street.

Office of the Street Superintendent, San Diego, California, this 6th day of July A. D. 1911

D T Adams
Street Superintendent, City of San Diego.

DIAGRAM

Exhibiting "K" Street and its intersecting streets from the East line of Second Street to the West line of Fourth Street, in the City of San Diego, California, on which work has been done under my official contract as Street Superintendent of said city, with Olof Nelson dated the 18th day of January A. D. 1901, for the Grading of said "K" Street, as is more particularly described in said contract; showing the relative location of each district, lot, portion of lot, or parcel of land assessed, to the work done; numbered in red ink to correspond with the red ink numbers in the assessment; and showing the number of feet fronting, assessed for said work contracted for and performed. Herein "No." is used for the word "number" and "ft." for the word "feet". The marks ′ and ″ mean respectively "feet" and "inches." Figures in black ink next to property line show, each, the length of said line in feet. Other figures in black ink show the numbers of the lots.

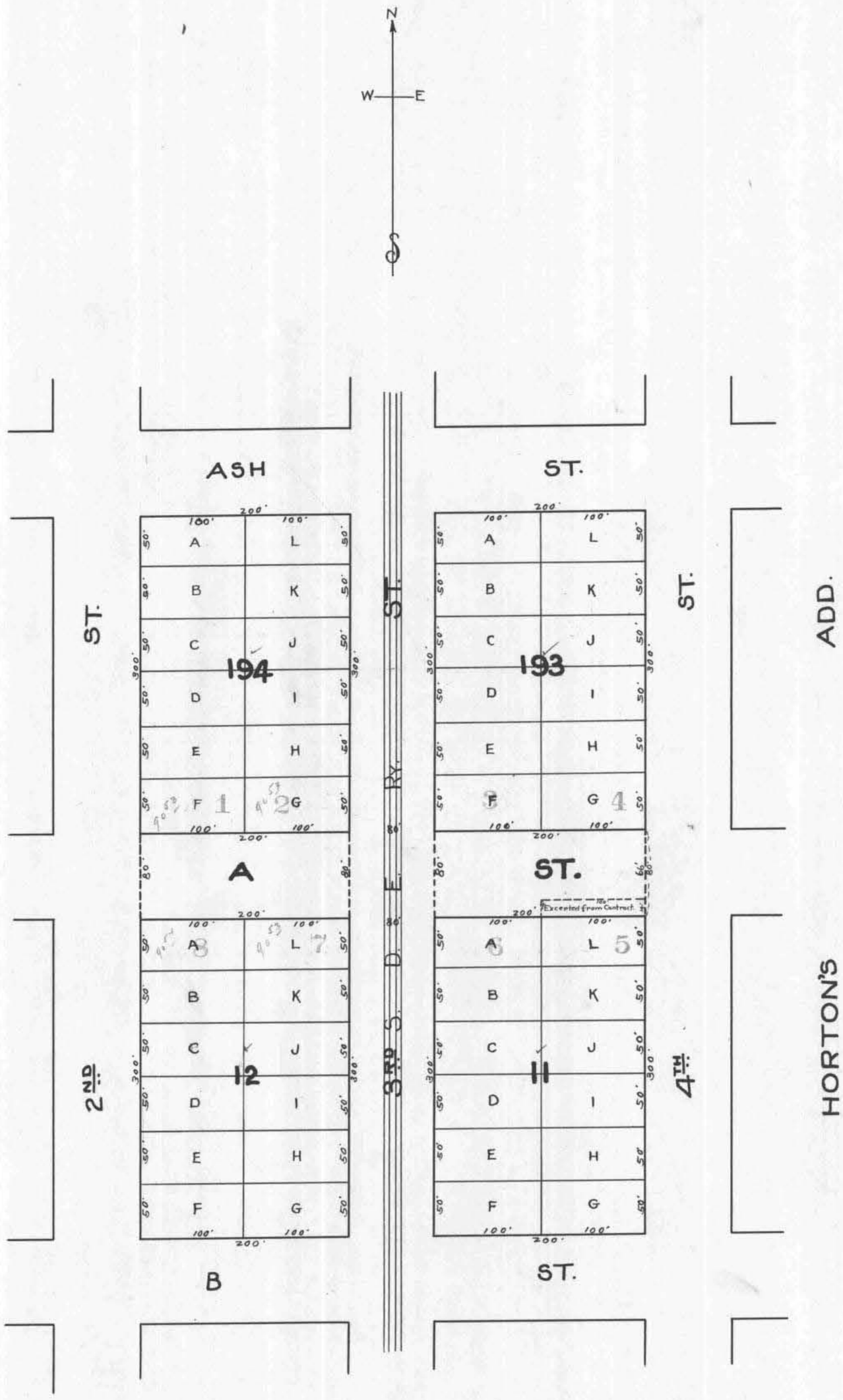

The lots and blocks in Horton's Add., as shown on this sheet are according to map in Deed Book 13 Page 552, filed in the office of the County Recorder of the County of San Diego State of California.

At said City of San Diego, California, this 10th *day of* June *A. D. 1901*

D. R. Adams
Superintendent of Streets of the City of San Diego, California

Recorded June 10th *A. D. 1901*

D. R. Adams
Superintendent of Streets of the City of San Diego, California

In the Matter of Grading "X" Street from the east line of Second Street to the west line of Fourth Street

ASSESSMENT NUMBER 27

Pursuant to Statute, I, J. K. Adams as Street Superintendent of the City of San Diego, in the County of San Diego and State of California, do hereby assess and apportion, as shown hereinafter and in the diagram attached hereto, upon certain lots, portions of lots, and parcels of land, fronting on "X" in said city, from the east line of Second Street to the west line of Fourth and on streets intersecting it between said lines, the sum of Seven Hundred Twenty Four and 23/100 Dollars ($724.23), to be paid to Olof Nelson His agents or assigns, to cover the sum due (including incidental expenses) for the work of Grading said "X" Street between said lines, as said work is more particularly specified in my official contract therefor with said Olof Nelson dated the 18th day of February A. D. 1911.

All of said work has been performed and materials furnished, complying with the specifications and under my direction, and to my satisfaction and acceptance. And because the names of the owners of said assessed property are unknown to me, I herewith write the word "Unknown" opposite the number of the lot and the amount assessed thereon, and the number of each lot, portion of lot, or portion of land assessed.

TOTAL COST OF THE WORK IS $724.23, AS FOLLOWS:

1187.5 cubic yards lost @ 53 cents	$ 626.73	INCIDENTAL EXPENSES:	
	$	City Engineer's Fees	$ 60.00
	$	Printing and Advertising	$ 26.70
	$	Special Superintendent's compensation @ $ per day	$ 10.80
	$	Incidental Expenses	$ 97.50
	$	Contract Cost	$ 626.73
Contract Cost	$ 626.73	Total Cost	$ 724.23

DIVIDED AS FOLLOWS:

DESCRIPTION	Cubic yards lost @ 53 cents per cubic yard	Cost of Work Dollars	Cost of Work Cents	Dollars	Cents	Dollars	Cents	Incidental Expenses Dollars	Incidental Expenses Cents	Total Assessment Dollars	Total Assessment Cents	Number of Front Feet Assessed	Number of Feet	Rate Per Front Foot Assessed Dollars	Rate Per Front Foot Assessed Cents
Frontage	1187 5	626	73					97	50	724	23	800			90528
	1187 5	626	73					97	50	724	23				

MARGIN

CONTRACTOR'S RETURN

STATE OF CALIFORNIA, COUNTY OF SAN DIEGO, CITY OF SAN DIEGO. } ss.

Olof Nelson being duly sworn, says that he is the contractor named in annexed Assessment, Diagram and Warrant; that said assessment for the total cost of certain street work upon "X" Street between E line of 2nd St and W line of 4th St in said city, as more fully described therein and in the contract for said work with said Olof Nelson made by the Superintendent of Streets in said city, dated the 18th day of February A. D. 190..., levied as therein described upon certain lots, portions of lots, or parcels of land, and the unknown owners thereof for the sum of Seven Hundred and Twenty Four and 23/100 Dollars ($724.23) payable to Olof Nelson agents or assigns, was made, recorded and delivered by said Superintendent on the day of A. D. 190..., to affiant in behalf of said contractor; that there were attached to the same and delivered to the same in the same behalf, at the same time, by said Superintendent, his Diagram thereto attached, and a warrant in favor of Olof Nelson for collecting said assessment, upon which warrant this return is endorsed; that in the case of all assessments therein described, but not included in the following table, affiant has, since the date last aforesaid, in the manner hereinafter described and in behalf of said contractor, made demand upon and received full payment from the owners of each and all such assessed lots and lands; and that besides all personal demands, affiant did, whenever the name of the owner of the lot is stated as "unknown," on the assessment, on the 6th day of July A. D. 1911, within thirty days from the date of said warrant; and between the hours of 9 a. m. and 4 p. m., in behalf of said contractor, enter upon each of the corresponding lots, portions of lots and parcels of land assessed, and with said certificate, assessment, diagram and warrant, and in a loud, audible voice, publicly make demands for the payment of each of said assessments from the unknown owners thereof, upon each lot, portion of lot, or parcel of land, for each of its own assessments as specified in said assessment; and that whenever he found a building, tenant or occupant upon any of said premises, besides the public demand as aforesaid, he, at the same time, in the same behalf, presenting and exhibiting said certificate, assessment, diagram and warrant, in each instance, demanded from each tenant, or occupant, for the unknown owners, separately, the payment of each of said assessments upon said premises; and in the following table he states the name of such demandee, as "tenant," or "occupant," with the word "unknown;" but that, notwithstanding said demands, the following totals of said assessed sums, each separately demanded, and also the total, remain unpaid, to-wit:

OWNERS	Assessment Number	Block	Tract or Subdivision	Lot	Front Feet	Feet on Crossing	Frontage Assessment Dollars	Frontage Assessment Cents	Assessment Dollars	Assessment Cents	Assessment Dollars	Assessment Cents	Assessment Dollars	Assessment Cents	Total Assessment Dollars	Total Assessment Cents	Demands made upon as Owners	Assessment Numbers	Date of Demand	Assessment Due and Unpaid Dollars	Assessment Due and Unpaid Cents	SUBSEQUENT PAYMENTS
Unknown	1	194	Horton's Add.	X	100		90	53							90	53						PAID IN FULL RET. ON ASSESSMENT ROLL
Unknown	2	194	Horton's Add.	G	100		90	53							90	53						PAID IN FULL RET. ON ASSESSMENT ROLL
Unknown	3	193	Horton's Add.	X	100		90	53							90	53	Unknown	3	July 6, 1911	90	53	PAID IN FULL RET. ON ASSESSMENT ROLL
Unknown	4	193	Horton's Add.	G	100		90	53							90	53	Unknown	4	July 6, 1911	90	53	PAID IN FULL RET. ON ASSESSMENT ROLL
Unknown	5	11	Horton's Add.	X	100		90	53							90	53						PAID IN FULL RET. ON ASSESSMENT ROLL
Unknown	6	11	Horton's Add.	X	100		90	53							90	53	Unknown	6	July 6, 1911	90	53	PAID IN FULL CERTIFICATE NO. 1762
Unknown	7	12	Horton's Add.	X	100		90	53							90	53						PAID IN FULL RET. ON ASSESSMENT ROLL
Unknown	8	12	Horton's Add.	X	100		90	53							90	53						PAID IN FULL RET. ON ASSESSMENT ROLL
			Total of Assessment												724	23						

202

OWNERS	ASSESSED UPON				Assessment		Assessment		Assessment		Assessment		Total Assessment		Demands made upon as Owners	Assessment Numbers	Date of Demand	Assessment Due and Unpaid		SUBSEQUENT PAYM
	Assessment Number	Block	Tract or Subdivision	Lot	Dollars	Cents	Dollars	Cents	Dollars	Cents	Dollars	Cents	Dollars	Cents			----------190--	Dollars	Cents	

Done at San Diego, California, June 10th 1911

D T Adams
Superintendent of Streets of the City of San Diego, California.

Recorded June 10th 1911

D T Adams
Superintendent of Streets of the City of San Diego, California.

I, D T Adams Superintendent of Streets of the City of San Diego, California, do hereby certify that all charges herein stated are correct, and that the computations and calculations of this Assessment are correct.

D T Adams
Superintendent of Streets of the City of San Diego, California.

Recorded June 10th 1911

D T Adams
Superintendent of Streets of the City of San Diego, California.

CERTIFICATE OF THE CITY ENGINEER

I, Edwin M Copps City Engineer of the City of San Diego, in the County of San Diego, State of California, do hereby certify that the work of Grading "A" Street from the east line of Second Street to the West line of Fourth Street was performed in accordance with the surveys and the engineering work done by me and under my direction; and that the quantities thereof were correctly given by me to the Superintendent of Streets, and said work is in accord with the official grade of said street.

Edwin M Copps
City Engineer of the City of San Diego, California.

Dated at San Diego, Calif., June 10th 1911

Recorded June 10th 1911

D T Adams
Superintendent of Streets of the City of San Diego, California.

CONTRACTOR'S RETURN CONTINUED.

(Affiant's name.)

Olaf Nelson

Subscribed and sworn to this 6th day of July A. D. 1911, before me,

[SEAL] W E Bartlett
Notary Public.

Filed this 6th day of July A. D. 1911

D T Adams
Street Superintendent of the City of San Diego.

Recorded July 6 A. D. 1911

D T Adams
Street Superintendent of the City of San Diego.

WARRANT

By Virtue Hereof, I, D T Adams Street Superintendent of the City of San Diego, County of San Diego, and State of California, by virtue of the authority vested in me as said Street Superintendent, do authorize and empower Olaf Nelson His agents or assigns, to demand and receive the several assessments upon the assessment and diagram hereto attached, and this shall be his warrant for the same.

San Diego, June 10th A. D. 1911

D T Adams
Street Superintendent of City of San Diego.

Countersigned by James E Wadham
Mayor of City of San Diego.

Recorded June 10th A. D. 1911

D T Adams
Street Superintendent of City of San Diego.

CERTIFICATE OF RECORD

I hereby complete and sign the foregoing record from page 199 to page 203 both inclusive, of the Assessment, Diagram, Warrant, Certificate of the City Engineer, Contractor's Return and also in the Book #5 of "Contracts and Bonds," the recorded Contract and Bond, each numbered 102 all for the work therein described upon "A" Street, from the East line of Second Street to the west line of Fourth Street.

Office of the Street Superintendent, San Diego, California, this 6th day of July A. D. 1911

D T Adams
Street Superintendent, City of San Diego.

DIAGRAM

Exhibiting First Street and its intersecting streets from the South line of Robinson Ave ~~Street~~ to the ~~North~~ a point 200 feet South of line of Robinson Ave ~~Street,~~ in the City of San Diego, California, on which work has been done under my official contract as Street Superintendent of said city, with N W McDougal dated the 9th day of May A. D. 19~~0~~1, for the Grading of said First Street, as is more particularly described in said contract; showing the relative location of each district, lot, portion of lot, or parcel of land assessed, to the work done; numbered in red ink to correspond with the red ink numbers in the assessment; and showing the number of feet fronting, assessed for said work contracted for and performed. Herein "No." is used for the word "number" and "ft." for the word "feet". The marks ′ and ″ mean respectively "feet" and "inches." Figures in black ink next to property line show, each, the length of said line in feet. Other figures in black ink show the numbers of the lots.

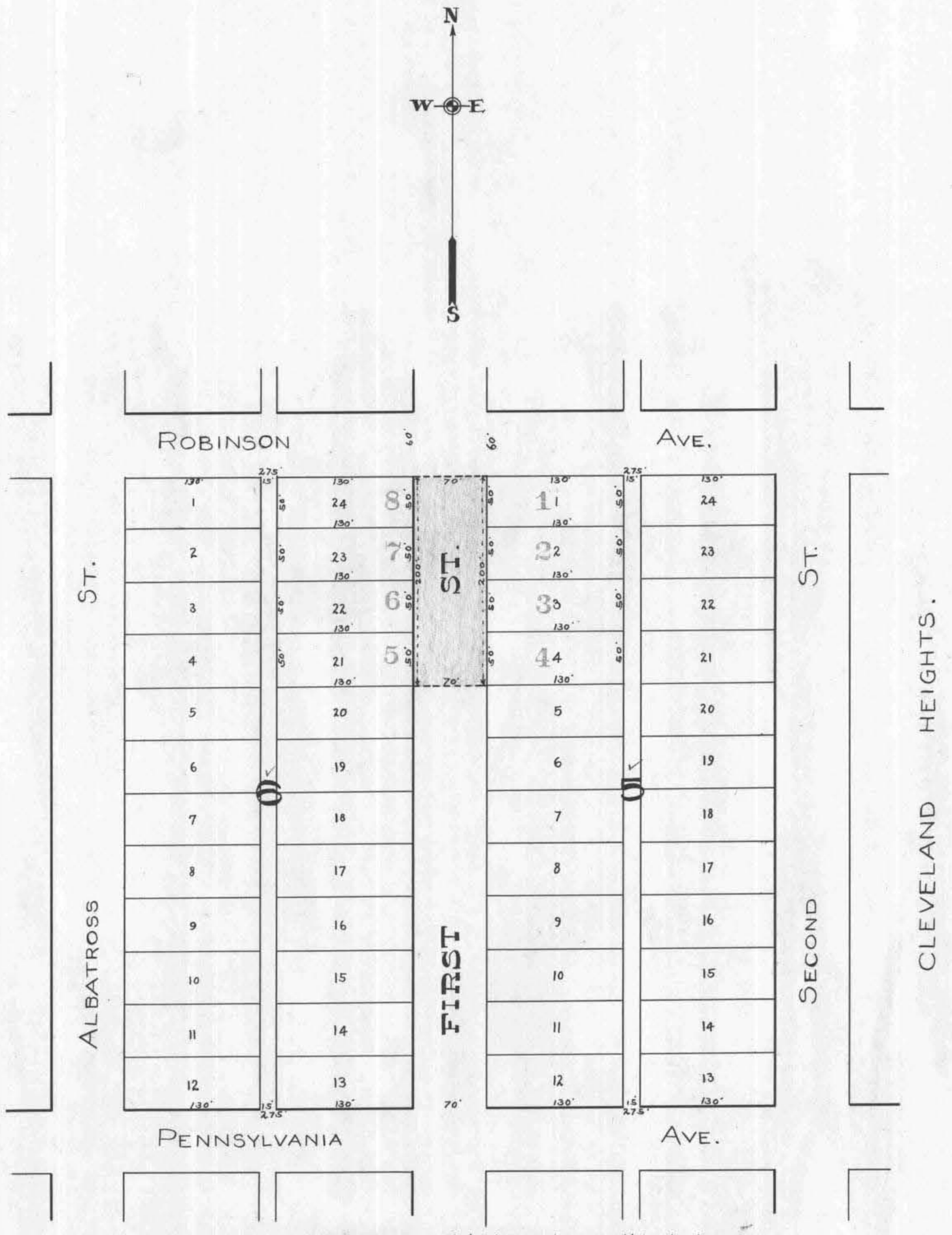

The Lots and Blocks in Cleveland Heights, as shown on this sheet, are according to Map No. 621, filed in the office of the County Recorder, of the County of San Diego, State of California.

At said City of San Diego, California, this 22 *day of* June *A. D.* 19~~0~~1

D R Ackerman
Superintendent of Streets of the City of San Diego, California

Recorded June 22 *A. D.* 19~~0~~1

D R Ackerman
Superintendent of Streets of the City of San Diego, California

In the Matter of Grading First Street from the south line of Robinson Avenue to a point 200 feet south of the south line of Robinson Avenue

ASSESSMENT NUMBER 28

Pursuant to Statute, I, D. S. Adams, as Street Superintendent of the City of San Diego, in the County of San Diego and State of California, do hereby assess and apportion, as shown hereinafter and in the diagram attached hereto, upon certain lots, portions of lots, and parcels of land, fronting on First Street in said city, from the South line of Robinson Ave. to a point 200 feet south of the south line of Robinson Ave and on streets intersecting it between said lines, the sum of Six Hundred Nineteen 74/100 Dollars ($619 74/100), to be paid to H. W. McDougal his agents or assigns, to cover the sum due (including incidental expenses) for the work of Grading said First between said lines, as said work is more particularly specified in my official contract therefor with said H. W. McDougal dated the 9th day of May A. D. 1911.

All of said work has been performed and materials furnished, complying with the specifications and under my direction, and to my satisfaction and acceptance. And because the names of the owners of said assessed property are unknown to me, I herewith write the word "Unknown" opposite the number of the lot and the amount assessed thereon, and the number of each lot, portion of lot, or portion of land assessed.

TOTAL COST OF THE WORK IS $619 74/100, AS FOLLOWS:

1267.6 cubic yards Cut @ 42 cents	$532.39
604.9 cubic yards fill @ 4 cents	$24.20
	$
	$
	$
	$
	$
Contract Cost	$556.59

INCIDENTAL EXPENSES:

City Engineer's Fees	$30.00
Printing and Advertising	$22.35
Special ____ Superintendent's compensation @ $____ per day	$10.80
Incidental Expenses	$63.15
Contract Cost	$556.59
Total Cost	$619.74

DIVIDED AS FOLLOWS:

DESCRIPTION	Cubic yards Cut @ 42 cents per cubic yard	Cubic yards Fill @ 4 cents per cubic yard	Cost of Cut Dollars	Cost of Cut Cents	Cost of Fill Dollars	Cost of Fill Cents	Dollars	Cents	Incidental Expenses Dollars	Incidental Expenses Cents	Total Assessment Dollars	Total Assessment Cents	Number of Front Feet Assessed	Number of Feet	Rate Per Front Foot Assessed Dollars	Rate Per Front Foot Assessed Cents
Frontage	1267 6	604 9	532	39	24	20			63	15	619	74	400		1	549 35
	1267 6	604 9	$532	39	$24	20			$63	15	$619	74				

MARGIN

CONTRACTOR'S RETURN

STATE OF CALIFORNIA, COUNTY OF SAN DIEGO, CITY OF SAN DIEGO } ss.

H. W. McDougal being duly sworn, says that he is the contractor named in annexed Assessment, Diagram and Warrant; that said assessment for the total cost of certain street work upon First Street ~~from between~~ S. line of Robinson Ave to a point 200 ft south in said city, as more fully described therein and in the contract for said work with said H. W. McDougal made by the Superintendent of Streets in said city, dated the 9th day of May A. D. 190__, levied as therein described upon certain lots, portions of lots, or parcels of land, and the unknown owners thereof for the sum of Six Hundred Nineteen 74/100 Dollars ($619 74/100) payable to H. W. McDougal agents or assigns, was made, recorded and delivered by said Superintendent on the 22nd day of June A. D. 1911, to affiant in behalf of said contractor; that there were attached to the same and delivered to the same in the same behalf, at the same time, by said Superintendent, his Diagram thereto attached, and a warrant in favor of H. W. McDougal for collecting said assessment, upon which warrant this return is endorsed; that in the case of all assessments therein described, but not included in the following table, affiant has, since the date last aforesaid, in the manner hereinafter described and in behalf of said contractor, made demand upon and received full payment from the owners of each and all such assessed lots and lands; and that besides all personal demands, affiant did, whenever the name of the owner of the lot is stated as "unknown," on the assessment, on the 23rd day of June A. D. 1911, within thirty days from the date of said warrant; and between the hours of 9 a. m. and 4 p. m., in behalf of said contractor, enter upon each of the corresponding lots, portions of lots and parcels of land assessed, and with said certificate, assessment, diagram and warrant, and in a loud, audible voice, publicly make demands for the payment of each of said assessments from the unknown owners thereof, upon each lot, portion of lot, or parcel of land, for each of its own assessments as specified in said assessment; and that whenever he found a building, tenant or occupant upon any of said premises, besides the public demand as aforesaid, he, at the same time, in the same behalf, presenting and exhibiting said certificate, assessment, diagram and warrant, in each instance, demanded from each tenant, or occupant, for the unknown owners, separately, the payment of each of said assessments upon said premises; and in the following table he states the name of such demandee, as "tenant," or "occupant," with the word "unknown;" but that, notwithstanding said demands, the following totals of said assessed sums, each separately demanded, and also the total, remain unpaid, to-wit:

OWNERS	Assessment Number	Block	Tract or Subdivision	Lot	Front Feet	Feet on Crossing	Frontage Assessment Dollars	Frontage Assessment Cents	Assessment Dollars	Assessment Cents	Assessment Dollars	Assessment Cents	Assessment Dollars	Assessment Cents	Total Assessment Dollars	Total Assessment Cents	Demands made upon as Owners	Assessment Numbers	Date of Demand June 23 1911	Assessment Due and Unpaid Dollars	Assessment Due and Unpaid Cents	SUBSEQUENT PAYMENTS
Unknown	1	5	Cleveland Heights	1	50										77	47						PAID IN FULL CERTIFICATE NO. 1483
Unknown	2	5	Cleveland Heights	2	50										77	47						PAID IN FULL CERTIFICATE NO. 1483
Unknown	3	5	Cleveland Heights	3	50										77	47						PAID IN FULL REF. ON ASSESSMENT ROLL
Unknown	4	5	Cleveland Heights	4	50										77	46	Unknown	4	June 23, 1911			PAID IN FULL CERTIFICATE NO. 2058
Unknown	5	6	Cleveland Heights	21	50										77	47						PAID IN FULL REF. ON ASSESSMENT ROLL
Unknown	6	6	Cleveland Heights	22	50										77	47						PAID IN FULL REF. ON ASSESSMENT ROLL
Unknown	7	6	Cleveland Heights	23	50										77	47	Unknown	7	June 23, 1911			PAID IN FULL Ref. on Assessment Roll
Unknown	8	6	Cleveland Heights	24	50										77	46	Unknown	8	June 23, 1911			PAID IN FULL Ref. on Assessment Roll
			Total of Assessment												619	74						

OWNERS	ASSESSED UPON						Assessment		Assessment		Assessment		Assessment		Total Assessment		Demands made upon as Owners	Assessment Numbers	Date of Demand	Assessment Due and Unpaid		SUBSEQUENT PAYM
	Assessment Number	Block	Tract or Subdivision	Lot			Dollars	Cents	Dollars	Cents	Dollars	Cents	Dollars	Cents	Dollars	Cents			----------190--	Dollars	Cents	

Done at San Diego, California, June 22 1911.

D T Adams
Superintendent of Streets of the City of San Diego, California.

Recorded June 22 1911.

D T Adams
Superintendent of Streets of the City of San Diego, California.

I, D T Adams Superintendent of Streets of the City of San Diego, California, do hereby certify that all charges herein stated are correct, and that the computations and calculations of this Assessment are correct.

D T Adams
Superintendent of Streets of the City of San Diego, California.

Recorded June 22 1911.

D T Adams
Superintendent of Streets of the City of San Diego, California.

CERTIFICATE OF THE CITY ENGINEER

I, Edwin M. Capps City Engineer of the City of San Diego, in the County of San Diego, State of California, do hereby certify that the work of Grading First Street from the South line of Robinson Ave a point 200 feet south of ~~Street~~ to the South line of Robinson Ave ~~Street~~ was performed in accordance with the surveys and the engineering work done by me and under my direction; and that the quantities thereof were correctly given by me to the Superintendent of Streets, and said work is in accord with the official grade of said street.

Edwin M Capps
City Engineer of the City of San Diego, California.

Dated at San Diego, Calif., June 22 1911.

Recorded June 22 1911.

D T Adams
Superintendent of Streets of the City of San Diego, California.

CONTRACTOR'S RETURN CONTINUED.

(Affiant's name.)

H W McDougal

Subscribed and sworn to this 27th day of June A. D. 1911, before me,

[SEAL] W. E. Bartlett
Notary Public.

Filed this 27th day of June A. D. 1911

D T Adams
Street Superintendent of the City of San Diego.

Recorded June 27 A. D. 1911

D T Adams
Street Superintendent of the City of San Diego.

WARRANT

By Virtue Hereof, I, D T Adams Street Superintendent of the City of San Diego, County of San Diego, and State of California, by virtue of the authority vested in me as said Street Superintendent, do authorize and empower H W McDougal, Otis agents or assigns, to demand and receive the several assessments upon the assessment and diagram hereto attached, and this shall be Otis warrant for the same.

San Diego, June 22 A. D. 1911

D T Adams
Street Superintendent of City of San Diego.

Countersigned by Percival E Wood
Mayor of City of San Diego.
Pro tempore

Recorded June 22 A. D. 1911

D T Adams
Street Superintendent of City of San Diego.

CERTIFICATE OF RECORD

I hereby complete and sign the foregoing record from page 205 to page 210 both inclusive, of the Assessment, Diagram, Warrant, Certificate of the City Engineer, Contractor's Return and also in the Book No 5 of "Contracts and Bonds," the recorded Contract and Bond, each numbered all for the work therein described upon First Street, from the South line of Robinson Avenue ~~Street to the~~ a point ~~line of~~ 200 ft South ~~of the Street.~~ South line of Robinson Avenue

Office of the Street Superintendent, San Diego, California, this 27th day of June A. D. 1911

D T Adams
Street Superintendent, City of San Diego.

The Lots and Blocks in Gardner's Add, as shown on this Sheet, are according to Map No. 68, filed in the office of the County Recorder, of the County of San Diego, State of California

N
W — E
S

Lots 1, 2, 3, 4, 5, 6, 25, the North 15' of Lot 26, and Lots 27, 28, 29, 30 and the Unnumbered Lots in Orange Hill Park Reserve, as shown on this sheet, are according to Map No. 741, filed in the office of the County Recorder, of the County of San Diego, State of California.

Lots 31, 32 and the South 10' of Lot 26, as shown on this sheet, are according to the Amended Subdivision of Said Lots in Orange Hill Park Reserve, No. 939, filed in the office of the County Recorder, of the County of San Diego, State of California.

GARDNER'S ADD. ORANGE HILL PARK RESERVE.

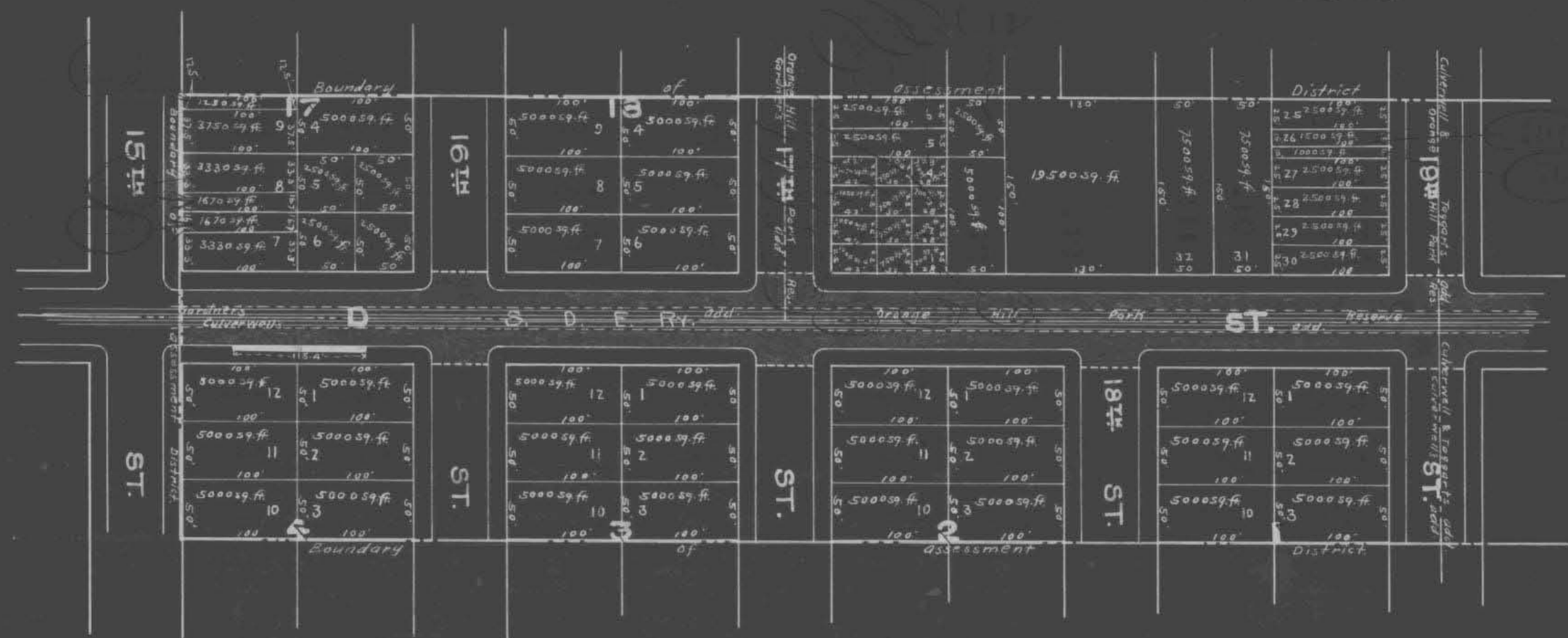

The Lots and Blocks in Culverwell's Add., as shown on this sheet, are according to Map No. 143, filed in the office of the County Recorder, of the County of San Diego, State of California.



The Lots and Blocks in Culverwell and Taggarts addition, as shown on this sheet are according to Map No. 249, filed in the office of the County Recorder of the County of San Diego, State of California.

DIAGRAM

Exhibiting "D" Street and its intersecting streets from the East line of 15th Street to the West line of 25th Street, in the City of San Diego, California on which work has been done under my official contract as Street Superintendent of said City, with [illegible] dated the [illegible] day of [illegible] A.D. 19[illegible], for the paving of said "D" Street, as is more particularly described in said contract; showing the relative location of each district, lot, portion of lot, or parcel of land assessed, to the work done; numbered in red ink to correspond with the red ink numbers in the assessment, and showing the number of square feet, assessed for said work contracted for and performed. Herein the mark ' means feet. The figures followed by "sq. ft." show the number of square feet in each lot to which they are shown to relate. Figures in black ink next to property line show, each, the length of said line in feet. Heavy faced figures show the number of the block. Lighter faced figures and letters show the numbers of the lot.

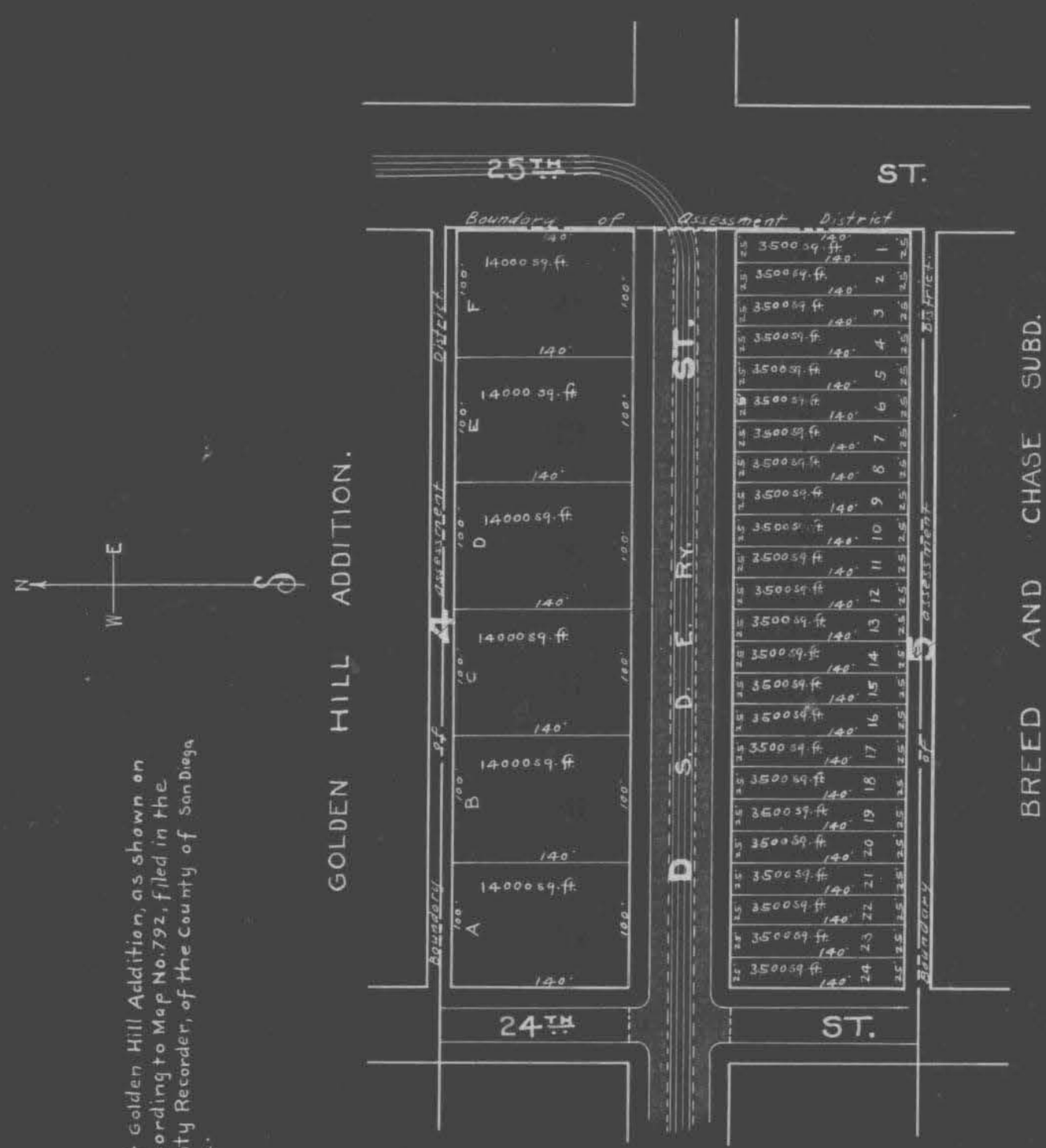

The Lots in Block 4 Golden Hill Addition, as shown on this sheet are according to Map No. 792, filed in the office of the County Recorder, of the County of San Diego State of California.

The Lots in Block 5 Breed and Chase Subd, as shown on this sheet, are according to Map No. 641, filed in the office of the County Recorder, of the County of San Diego, State of California.

At said City of San Diego, California, this ..... day of ..... A.D. 19

..... Superintendent of streets of the City of San Diego, California.

Recorded ..... A.D. 19

..... Superintendent of streets of the City of San Diego, California.

Grading D St.

217

ASSESSMENT NUMBER 29

In the Matter of Paving "D" Street from the east line of Fifteenth Street to the west line of Twenty-fifth Street by constructing curb thereon

Pursuant to Statute, I, D. S. Adams as Street Superintendent of the City of San Diego, in the County of San Diego and State of California, do hereby assess and apportion, as shown hereinafter and in the diagram attached hereto, upon certain lots, portions of lots, and parcels of land in that Assessment District described in Resolution of Intention No. 7969, adopted January 30 1911 and approved by the Mayor of said City on January 31 1911 and on file in the office of the Clerk of said City, the exterior boundaries of which said district are also shown on the diagram hereto attached, referred to and made a part hereof, the sum of Eighteen Thousand Three Hundred Eleven 25/100 Dollars ($18311 25/100), to be paid to Fairchild Gillman Wilton Co. agents or assigns, to cover the sum due (including incidental expenses) for the work of Paving by laying "D" Street from the East line of Fifteenth Street to the west line of Twenty fifth Street in said City, as said work is more particularly specified in my official contract therefor with said Fairchild Gillman Wilton Co. dated the 27th day of April A. D. 1911.

All of said work has been performed and materials furnished, complying with the specifications and under my direction, and to my satisfaction and acceptance. And because the names of the owners of said assessed property are unknown to me, I herewith write the word "Unknown" opposite the number of the lot and the amount assessed thereon, and the number of each lot, portion of lot, or parcel of land assessed.

TOTAL COST OF THE WORK IS $18311 25, AS FOLLOWS:

110556.27 Square feet Pavement @ 15 cents	$ 17578 45
115.4 lineal feet curb @ 38 cents	$ 43 85
	$
	$
	$
	$
Contract Cost	$ 17622.30

INCIDENTAL EXPENSES:

City Engineer's Official Fees	$ 600 00
Printing and Advertising	$ 50 85
Special Superintendent's compensation @ $ per day	$ 38 10
Incidental Expenses	$ 688 95
Contract Cost	$ 17622.30
Total Cost	$ 18311.25

DIVIDED AS FOLLOWS

DESCRIPTION	Square feet Pavement @ 15 cents per Square foot	Lineal feet Curb @ 38 cents per lineal foot	Cost of Pavement		Cost of Curb				Incidental Expenses		Total Assessment		Number of Square Feet Assessed		Rate per Square Foot Assessed	
			Dollars	Cents	Dollars	Cents	Dollars	Cents	Dollars	Cents	Dollars	Cents			Dollars	Cents
Pavement & Curb	110556.27	115.4	17578	45	43	85			688	95	18311	25				
			#17578 45		#43 85				#688 95		#18311 25					

OFFICE OF CITY TREASURER

San Diego, California, _____

SUPERINTENDENT OF STREETS:

Dear Sir: You will please take notice that I have this day cancelled Street Improvement Bond No. 10, Assessment No. _____, at the request of Fairchild Wilton Gillman Co.

DON M. STEWART, City Treasurer.

By _____ Deputy.

MARGIN

CONTRACTOR'S RETURN

STATE OF CALIFORNIA, COUNTY OF SAN DIEGO, CITY OF SAN DIEGO. } ss.

E. L. Nash being duly sworn, says that he is the agent for the contractor named in annexed Assessment, Diagram and Warrant; that said assessment for the total cost of certain street work upon "D" between 15th St and 25th St in said city, as more fully described therein and in the contract for said work with said Fairchild Gilman Wilton Co made by the Superintendent of Streets in said city, dated the 27th day of April A. D. 1911, levied as therein described upon certain lots, portions of lots, or parcels of land, and the unknown owners thereof for the sum of Eighteen Thousand three hundred eleven 25/100 Dollars ($18311 25/100) payable to Fairchild Gilman Wilton Co agents or assigns, was made, recorded and delivered by said Superintendent on the 5th day of July A. D. 1911, to affiant in behalf of said contractor; that there were attached to the same and delivered to the same in the same behalf, at the same time, by said Superintendent, his Diagram thereto attached, and a warrant in favor of Fairchild Gilman Wilton Co for collecting said assessment, upon which warrant this return is endorsed; that in the case of all assessments therein described, but not included in the following table, affiant has, since the date last aforesaid, in the manner hereinafter described and in behalf of said contractor, made demand upon and received full payment from the owners of each and all such assessed lots and lands; and that besides all personal demands, affiant did, whenever the name of the owner of the lot is stated as "unknown" on the assessment, on the 2nd day of August A. D. 1911, within thirty days from the date of said warrant and between the hours of 9 A. M. and 4 P. M., in behalf of said contractor, enter upon each of the corresponding lots, portions of lots and parcels of land assessed, and with said certificate, assessment, diagram and warrant, and in a loud, audible voice, publicly make demands for the payment of each of said assessments from the unknown owners thereof, upon each lot, portion of lot, or parcel of land, for each of its own assessments as specified in said assessment; and that whenever he found a building, tenant or occupant upon any of said premises, besides the public demand as aforesaid, he, at the same time, in the same behalf, presenting and exhibiting said certificate, assessment, diagram and warrant, in each instance, demanded from each tenant, or occupant, for the unknown owners, separately, the payment of each of said assessments upon said premises; and in the following table he states the name of such demandee, as "tenant," or "occupant," with the word "unknown;" but that, notwithstanding said demands, the following totals of said assessed sums, each separately demanded, and also the total, remain unpaid, to-wit:

	Assessment Number	Block	Tract or Subdivision	Lot	Assessment		Assessment		Assessment		Assessment		Total Assessment		Demands made upon as Owners	Assessment Numbers	Date of Demand 190	Assessment Due and Unpaid		Subsequent Payments
					Dollars	Cents	Dollars	Cents	Dollars	Cents	Dollars	Cents	Dollars	Cents				Dollars	Cents	Bond Series No 10
Unknown	1	5	Breed & Chase's Subd.	1									93	80	Unknown	1	AUG 2 1911	93	80	PAID IN FULL Ret. on Assessment Roll
Unknown	2	5	Breed & Chase's Subd.	2									93	80	Unknown	2	AUG 2 1911	93	80	PAID IN FULL Ret. on Assessment Roll
Unknown	3	5	Breed & Chase's Subd.	3									93	80	Unknown	3	AUG 2 1911	93	80	PAID IN FULL Ret. on Assessment Roll
Unknown	4	5	Breed & Chase's Subd.	4									93	80	Unknown	4	AUG 2 1911	93	80	PAID IN FULL Ret. on Assessment Roll
Unknown	5	5	Breed & Chase's Subd.	5									93	80	Unknown	5	AUG 2 1911	93	80	PAID IN FULL Ret. on Assessment Roll
Unknown	6	5	Breed & Chase's Subd.	6									93	80	Unknown	6	AUG 2 1911	93	80	PAID IN FULL Ret. on Assessment Roll
Unknown	7	5	Breed & Chase's Subd.	7									93	80	Unknown	7	AUG 2 1911	93	80	PAID IN FULL Ret. on Assessment Roll
Unknown	8	5	Breed & Chase's Subd.	8									93	80	Unknown	8	AUG 2 1911	93	80	PAID IN FULL Ret. on Assessment Roll
Unknown	9	5	Breed & Chase's Subd.	9									93	80	Unknown	9	AUG 2 1911	93	80	PAID IN FULL Ret. on Assessment Roll
Unknown	10	5	Breed & Chase's Subd.	10									93	80	Unknown	10	AUG 2 1911	93	80	PAID IN FULL Ret. on Assessment Roll
Unknown	11	5	Breed & Chase's Subd.	11									93	80	Unknown	11	AUG 2 1911	93	80	PAID IN FULL Ret. on Assessment Roll
Unknown	12	5	Breed & Chase's Subd.	12									93	80	Unknown	12	AUG 2 1911	93	80	PAID IN FULL Ret. on Assessment Roll
Unknown	13	5	Breed & Chase's Subd.	13									93	80	Unknown	13	AUG 2 1911	93	80	PAID IN FULL CERTIFICATE NO. 1586
Unknown	14	5	Breed & Chase's Subd.	14									93	80	Unknown	14	AUG 2 1911	93	80	PAID IN FULL CERTIFICATE NO. 1586
Unknown	15	5	Breed & Chase's Subd.	15									93	80	Unknown	15	AUG 2 1911	93	80	PAID IN FULL Ret. on 1586

Owners	Assessment Number	Block	Tract or Subdivision	Lot	Assessment Dollars	Assessment Cents	Assessment Dollars	Assessment Cents	Assessment Dollars	Assessment Cents	Assessment Dollars	Assessment Cents	Total Assessment Dollars	Total Assessment Cents	Demands made upon as Owners	Assessment Numbers	Date of Demand 190	Assessment Due and Unpaid Dollars	Assessment Due and Unpaid Cents	Subsequent Payment
Unknown	16	5	Breed & Chase's Subd.	16									93	80	Unknown	16	AUG 2 1911	93	80	PAID IN FULL Ret. on Assessment Roll
Unknown	17	5	Breed & Chase's Subd.	17									93	80	Unknown	17	AUG 2 1911	93	80	PAID IN FULL Ret. on Assessment Roll
Unknown	18	5	Breed & Chase's Subd.	18									93	80	Unknown	18	AUG 2 1911	93	80	PAID IN FULL Ret. on Assessment Roll
Unknown	19	5	Breed & Chase's Subd.	19									93	80	Unknown	19	AUG 2 1911	93	80	PAID IN FULL Ret. on Assessment Roll
Unknown	20	5	Breed & Chase's Subd.	20									93	80	Unknown	20	AUG 2 1911	93	80	PAID IN FULL Ret. on Assessment Roll
Unknown	21	5	Breed & Chase's Subd.	21									93	80	Unknown	21	AUG 2 1911	93	80	PAID IN FULL Ret. on Assessment Roll
Unknown	22	5	Breed & Chase's Subd.	22									93	80	Unknown	22	AUG 2 1911	93	80	PAID IN FULL Ret. on Assessment Roll
Unknown	23	5	Breed & Chase's Subd.	23									93	80	Unknown	23	AUG 2 1911	93	80	PAID IN FULL Ret. on Assessment Roll
Unknown	24	5	Breed & Chase's Subd.	24									93	80	Unknown	24	AUG 2 1911	93	80	PAID IN FULL Ret. on Assessment Roll
Unknown	25	4	Golden Hill Add.	A									375	20	Unknown	25	AUG 2 1911	375		PAID IN FULL Ret. on Assessment Roll
Unknown	26	4	Golden Hill Add.	B									375	20	Unknown	26	AUG 2 1911	375		PAID IN FULL Ret. on Assessment Roll
Unknown	27	4	Golden Hill Add.	C									375	20	Unknown	27	AUG 2 1911	375	20	PAID IN FULL Ret. on Assessment Roll
Unknown	28	4	Golden Hill Add.	D									375	20	Unknown	28	AUG 2 1911	375	20	PAID IN FULL Ret. on Assessment Roll
Unknown	29	4	Golden Hill Add.	E									375	20	Unknown	29	AUG 2 1911	375	20	PAID IN FULL Ret. on Assessment Roll
Unknown	30	4	Golden Hill Add.	F									375	20	Unknown	30	AUG 2 1911	375	20	PAID IN FULL Ret. on Assessment Roll
Unknown	31	F	Culverwell & Taggarts Add.	1									343	95	Unknown	31	AUG 2 1911	343	95	PAID IN FULL Ret. on Assessment Roll
Unknown	32	F	Culverwell & Taggarts Add.	2									143	35	Unknown	32	AUG 2 1911	143	35	PAID IN FULL Ret. on Assessment Roll
Unknown	33	F	Culverwell & Taggarts Add.	3									94	35	Unknown	33	AUG 2 1911	94	35	PAID IN FULL Ret. on Assessment Roll
Unknown	34	D	Culverwell & Taggarts Add.	E 82 ft 4									51	60	Unknown	34	AUG 2 1911	51	60	PAID IN FULL Ret. on Assessment Roll
Unknown	35	D	Culverwell & Taggarts Add.	30 ft of W 68 ft 4									33	40	Unknown	35	AUG 2 1911	33	40	PAID IN FULL Ret. on Assessment Roll
Unknown	36	D	Culverwell & Taggarts Add.	W 68 ft of S 11 ft 5									9	45	Unknown	36	AUG 2 1911	9	45	PAID IN FULL Ret. on Assessment Roll
Unknown	37	D	Culverwell & Taggarts Add.	W 68 ft of N 25 ft 5									32	50	Unknown	37	AUG 2 1911	32	50	PAID IN FULL Ret. on Assessment Roll
Unknown	38	D	Culverwell & Taggarts Add.	12 ft of W ½ 5									35	85	Unknown	38	AUG 2 1911	35	85	PAID IN FULL CERTIFICATE NO. 513
Unknown	39	D	Culverwell & Taggarts Add.	N 25 ft of E 82 ft 5									39	20	Unknown	39	AUG 2 1911	39	20	PAID IN FULL Ret. on Assessment Roll
Unknown	40	D	Culverwell & Taggarts Add.	3½ of E ½ 5									35	85	Unknown	40	AUG 2 1911	35	85	PAID IN FULL CERTIFICATE NO. 1503
Unknown	41	D	Culverwell & Taggarts Add.	E ½ 6									172	00	Unknown	41	AUG 2 1911	172		PAID IN FULL CERTIFICATE NO. 1503
Unknown	42	D	Culverwell & Taggarts Add.	W ½ 6									172	00	Unknown	42	AUG 2 1911	172		PAID IN FULL CERTIFICATE NO. 1513
Unknown	43	45	Culverwell & Taggarts Add.	1									229	30	Unknown	43	AUG 2 1911	229	30	PAID IN FULL Ret. on Assessment Roll
Unknown	44	45	Culverwell & Taggarts Add.	2									95	55	Unknown	44	AUG 2 1911	95	55	PAID IN FULL CERTIFICATE NO. 1516
Unknown	45	45	Culverwell & Taggarts Add.	3									62	90	Unknown	45	AUG 2 1911	62	90	PAID IN FULL Ret. on Assessment Roll
Unknown	46	45	Culverwell & Taggarts Add.	9									62	90	Unknown	46	AUG 2 1911	62	90	PAID IN FULL Ret. on Assessment Roll
Unknown	47	45	Culverwell & Taggarts Add.	8																
Unknown	48	45	Culverwell & Taggarts Add.	7																
Unknown	49	28	Culverwell & Taggarts Add.	4																
Unknown	50	28	Culverwell & Taggarts Add.	5																
Unknown	51	28	Culverwell & Taggarts Add.	6																
Unknown	52	28	Culverwell & Taggarts Add.	12																
Unknown	53	28	Culverwell & Taggarts Add.	11									95	55	Unknown	53	AUG 2 1911	95	55	PAID IN FULL CERTIFICATE NO. 3851
Unknown	54	28	Culverwell & Taggarts Add.	10									62	90	Unknown	54	AUG 2 1911	62	90	PAID IN FULL Ret. on Assessment Roll
Unknown	55	44	Culverwell & Taggarts Add.	1									229	30	Unknown	55	AUG 2 1911	229	30	PAID IN FULL Ret. on Assessment Roll
Unknown	56	44	Culverwell & Taggarts Add.	2									95	55	Unknown	56	AUG 2 1911	95	55	PAID IN FULL CERTIFICATE NO. 1570
Unknown	57	44	Culverwell & Taggarts Add.	3									62	90	Unknown	57	AUG 2 1911	62	90	PAID IN FULL Ret. on Assessment Roll
Unknown	58	44	Culverwell & Taggarts Add.	9									62	90	Unknown	58	AUG 2 1911	62	90	PAID IN FULL CERTIFICATE NO. 157
Unknown	59	44	Culverwell & Taggarts Add.	8									95	55	Unknown	59	AUG 2 1911	95	55	PAID IN FULL Ret. on Assessment Roll
Unknown	60	44	Culverwell & Taggarts Add.	7									229	30	Unknown	60	AUG 2 1911	229	30	PAID IN FULL Ret. on Assessment Roll
Unknown	61	29	Culverwell & Taggarts Add.	4									62	90	Unknown	61	AUG 2 1911	62	90	PAID IN FULL Ret. on Assessment Roll
Unknown	62	29	Culverwell & Taggarts Add.	W ½ 5									47	80	Unknown	62	AUG 2 1911	47	80	PAID IN FULL CERTIFICATE NO. 3629
Unknown	63	29	Culverwell & Taggarts Add.	E ½ 5									35	85	Unknown	63	AUG 2 1911	35	85	PAID IN FULL Ret. on Assessment Roll
Unknown	64	29	Culverwell & Taggarts Add.	W ½ 6									114	65	Unknown	64	AUG 2 1911	114	65	PAID IN FULL CERTIFICATE NO. 3629
Unknown	65	29	Culverwell & Taggarts Add.	E ½ 6									114	65	Unknown	65	AUG 2 1911	114	65	PAID IN FULL Ret. on Assessment Roll
Unknown	66	29	Culverwell & Taggarts Add.	W ½ 12									114	65	Unknown	66	AUG 2 1911	114	65	PAID IN FULL Ret. on Assessment Roll
Unknown	67	29	Culverwell & Taggarts Add.	E ½ 12									114	65	Unknown	67	AUG 2 1911	114	65	PAID IN FULL Ret. on Assessment Roll
Unknown	68	29	Culverwell & Taggarts Add.	W ½ 11									35	85	Unknown	68	AUG 2 1911	35	85	PAID IN FULL Ret. on Assessment Roll
Unknown	69	29	Culverwell & Taggarts Add.	E ½ 11									47	80	Unknown	69	AUG 2 1911	47	80	PAID IN FULL Ret. on Assessment Roll

Asst. No.					
47	1st Paym't		9 555	1-30-12	D. T. Delaney
	2nd	"	9 555	1-6-13	D. T. Delaney
	3rd	"	9 555	1-5-14	D. T. Delaney
	4th	"	9 555	January Term 1915	D. T. Delaney
	5th	"	9 555	January Term, 1916.	[illegible]
	6th	"	9 555	January Term, 1917	[illegible]
Bond No. 3	7th	"	9 555	January Term, 1918	[illegible]
	8th	"	9 555	January Term, 1919	[illegible]
	9th	"	9 555	January Term, 1920	T. R. Rhodes
	10th	"			
	9th	"	22 930	January Term, 1921	T. R. Rhodes
	10th	"			

NERS	ASSESSED UPON: Assessment Number	Block	Tract or Subdivision	Lot	Total Assessment: Dollars	Cents	Demands made upon as Owners	Assessment Numbers	Date of Demand ----------190--	Assessment Due and Unpaid: Dollars	Cents	SUBSEQUENT PAYMENTS
Unknown	70	29	Culverwell & Taggarts Add.	10	62	90	Unknown	70	AUG 2 1911	62	90	PAID IN FULL CERTIFICATE NO. 1505
Unknown	71	43	Culverwell & Taggarts Add.	1	229	30	Unknown	71	AUG 2 1911	229	30	PAID IN FULL Ret. on Assessment Roll
Unknown	72	43	Culverwell & Taggarts Add.	2	95	55	Unknown	72	AUG 2 1911	95	55	PAID IN FULL Ret. on Assessment Roll
Unknown	73	43	Culverwell & Taggarts Add.	3	62	90	Unknown	73	AUG 2 1911	62	90	PAID IN FULL Ret. on Assessment Roll
Unknown	74	43	Culverwell & Taggarts Add.	9	62	90	Unknown	74	AUG 2 1911	62	90	PAID IN FULL Ret. on Assessment Roll
Unknown	75	43	Culverwell & Taggarts Add.	8	95	55	Unknown	75	AUG 2 1911	95	55	PAID IN FULL Ret. on Assessment Roll
Unknown	76	43	Culverwell & Taggarts Add.	7	229	30	Unknown	76	AUG 2 1911	229	30	PAID IN FULL Ret. on Assessment Roll
Unknown	77	30	Culverwell & Taggarts Add.	4	62	90	Unknown	77	AUG 2 1911	62	90	PAID IN FULL Ret. on Assessment Roll
Unknown	78	30	Culverwell & Taggarts Add.	W½ 5	47	80	Unknown	78	AUG 2 1911	47	80	PAID IN FULL Ret. on Assessment Roll
Unknown	79	30	Culverwell & Taggarts Add.	E½ 5	35	85	Unknown	79	AUG 2 1911	35	85	PAID IN FULL Ret. on Assessment Roll
Unknown	80	30	Culverwell & Taggarts Add.	W½ 6	114	65	Unknown	80	AUG 2 1911	114	65	PAID IN FULL Ret. on Assessment Roll
Unknown	81	30	Culverwell & Taggarts Add.	E½ 6	114	65	Unknown	81	AUG 2 1911	114	65	PAID IN FULL Ret. on Assessment Roll
Unknown	82	30	Culverwell & Taggarts Add.	W½ 12	114	65	Unknown	82	AUG 2 1911	114	65	PAID IN FULL Ret. on Assessment Roll
Unknown	83	30	Culverwell & Taggarts Add.	E½ 12	114	65	Unknown	83	AUG 2 1911	114	65	PAID IN FULL Ret. on Assessment Roll
Unknown	84	30	Culverwell & Taggarts Add.	E½ 11	47	80	Unknown	84	AUG 2 1911	47	80	PAID IN FULL Ret. on Assessment Roll
Unknown	85	30	Culverwell & Taggarts Add.	W½ 11	35	85	Unknown	85	AUG 2 1911	35	85	PAID IN FULL Ret. on Assessment Roll
Unknown	86	30	Culverwell & Taggarts Add.	10	62	90	Unknown	86	AUG 2 1911	62	90	PAID IN FULL Ret. on Assessment Roll
Unknown	87	42	Culverwell & Taggarts Add.	1	229	30	Unknown	87	AUG 2 1911	229	30	PAID IN FULL Ret. on Assessment Roll
Unknown	88	42	Culverwell & Taggarts Add.	2	95	55	Unknown	88	AUG 2 1911	95	55	PAID IN FULL Ret. on Assessment Roll
Unknown	89	42	Culverwell & Taggarts Add.	3	62	90	Unknown	89	AUG 2 1911	62	90	PAID IN FULL Ret. on Assessment Roll
Unknown	90	42	Culverwell & Taggarts Add.	9	62	90	Unknown	90	AUG 2 1911	62	90	PAID IN FULL Ret. on Assessment Roll
Unknown	91	42	Culverwell & Taggarts Add.	8	95	55	Unknown	91	AUG 2 1911	95	55	PAID IN FULL CERTIFICATE NO. 1523
Unknown	92	42	Culverwell & Taggarts Add.	7	229	30	Unknown	92	AUG 2 1911	229	30	PAID IN FULL CERTIFICATE NO. 1523
Unknown	93	31	Culverwell & Taggarts Add.	W½ 4	62	90	Unknown	93	AUG 2 1911	62	90	PAID IN FULL Ret. on Assessment Roll
Unknown	94	31	Culverwell & Taggarts Add.	W½ 5	47	80	Unknown	94	AUG 2 1911	47	80	PAID IN FULL Ret. on Assessment Roll
Unknown	95	31	Culverwell & Taggarts Add.	E½ 5	35	85	Unknown	95	AUG 2 1911	35	85	PAID IN FULL Ret. on Assessment Roll
Unknown	96	31	Culverwell & Taggarts Add.	W½ 6	114	65	Unknown	96	AUG 2 1911	114	65	PAID IN FULL Ret. on Assessment Roll
Unknown	97	31	Culverwell & Taggarts Add.	E½ 6	114	65	Unknown	97	AUG 2 1911	114	65	PAID IN FULL Ret. on Assessment Roll
Unknown	98	31	Culverwell & Taggarts Add.	W½ 12	114	65	Unknown	98	AUG 2 1911	114	65	PAID IN FULL Ret. on Assessment Roll
Unknown	99	31	Culverwell & Taggarts Add.	E½ 12	114	65	Unknown	99	AUG 2 1911	114	65	PAID IN FULL Ret. on Assessment Roll
Unknown	100	31	Culverwell & Taggarts Add.	E½ 11	47	80	Unknown	100	AUG 2 1911	47	80	PAID IN FULL Ret. on Assessment Roll
Unknown	101	31	Culverwell & Taggarts Add.	W½ 11	35	85	Unknown	101	AUG 2 1911	35	85	PAID IN FULL Ret. on Assessment Roll
Unknown	102	31	Culverwell & Taggarts Add.	10	62	90	Unknown	102	AUG 2 1911	62	90	PAID IN FULL Ret. on Assessment Roll
Unknown	103		Orange Hill Park Reserve		31	45	Unknown	103	AUG 2 1911	31	45	PAID IN FULL CERTIFICATE NO. 1989
Unknown	104		Orange Hill Park Reserve		18	90	Unknown	104	AUG 2 1911	18	90	PAID IN FULL CERTIFICATE NO. 1966
Unknown	105		Orange Hill Park Reserve		12	60	Unknown	105	AUG 2 1911	12	60	PAID IN FULL Ret. on Assessment Roll
Unknown	106		Orange Hill Park Reserve		47	80	Unknown	106	AUG 2 1911	47	80	PAID IN FULL Ret. on Assessment Roll
Unknown	107		Orange Hill Park Reserve		47	80	Unknown	107	AUG 2 1911	47	80	PAID IN FULL Ret. on Assessment Roll
Unknown	108		Orange Hill Park Reserve		114	65	Unknown	108	AUG 2 1911	114	65	PAID IN FULL Ret. on Assessment Roll
Unknown	109		Orange Hill Park Reserve		114	65	Unknown	109	AUG 2 1911	114	65	PAID IN FULL Ret. on Assessment Roll
Unknown	110		Orange Hill Park Reserve		194	90	Unknown	110	AUG 2 1911	194	90	PAID IN FULL Ret. on Assessment Roll
Unknown	111		Orange Hill Park Reserve		194	90	Unknown	111	AUG 2 1911	194	90	PAID IN FULL Ret. on Assessment Roll
Unknown	112		Orange Hill Park Reserve		507	19	Unknown	112	AUG 2 1911	507	19	PAID IN FULL Ret. on Assessment Roll
Unknown	113		Orange Hill Park Reserve		162	45	Unknown	113	AUG 2 1911	162	45	PAID IN FULL CERTIFICATE NO. 1594
Unknown	114		Orange Hill Park Reserve		23	60	Unknown	114	AUG 2 1911	23	60	PAID IN FULL Ret. on Assessment Roll
Unknown	115		Orange Hill Park Reserve		31	45	Unknown	115	AUG 2 1911	31	45	PAID IN FULL Ret. on Assessment Roll
Unknown	116		Orange Hill Park Reserve		31	45	Unknown	116	AUG 2 1911	31	45	PAID IN FULL Ret. on Assessment Roll
Unknown	117		Orange Hill Park Reserve		10	05	Unknown	117	AUG 2 1911	10	05	PAID IN FULL Ret. on Assessment Roll
Unknown	118		Orange Hill Park Reserve		10	75	Unknown	118	AUG 2 1911	10	75	PAID IN FULL Ret. on Assessment Roll
Unknown	119		Orange Hill Park Reserve		20	10	Unknown	119	AUG 2 1911	20	10	PAID IN FULL Ret. on Assessment Roll
Unknown	120		Orange Hill Park Reserve		10	05	Unknown	120	AUG 2 1911	10	05	PAID IN FULL Ret. on Assessment Roll
Unknown	121		Orange Hill Park Reserve		10	75	Unknown	121	AUG 2 1911	10	75	PAID IN FULL Ret. on Assessment Roll
Unknown	122		Orange Hill Park Reserve		20	10	Unknown	122	AUG 2 1911	20	10	PAID IN FULL Ret. on Assessment Roll
Unknown	123		Orange Hill Park Reserve		24	10	Unknown	123	AUG 2 1911	24	10	PAID IN FULL Ret. on Assessment Roll

220

OWNERS	ASSESSED UPON: Assessment Number	Block	Tract or Subdivision	Lot	Total Assessment: Dollars	Cents	Demands made upon as Owners	Assessment Numbers	Date of Demand ----------190--	Assessment Due and Unpaid: Dollars	Cents	SUBSEQUENT PAYMENTS
Unknown	124		Orange Hill Park Reserve		25	80	Unknown	124	AUG 2 1911	25	80	PAID IN FULL Ret. on Assessment Roll
Unknown	125		Orange Hill Park Reserve		48	15	Unknown	125	AUG 2 1911	48	15	PAID IN FULL Ret. on Assessment Roll
Unknown	126		Orange Hill Park Reserve		48	15	Unknown	126	AUG 2 1911	48	15	PAID IN FULL Ret. on Assessment Roll
Unknown	127		Orange Hill Park Reserve		34	40	Unknown	127	AUG 2 1911	34	40	PAID IN FULL Ret. on Assessment Roll
Unknown	128		Orange Hill Park Reserve		32	10	Unknown	128	AUG 2 1911	32	10	PAID IN FULL Ret. on Assessment Roll
Unknown	129	1	Gulverwell's Add.	1	229	30	Unknown	129	AUG 2 1911	229	30	PAID IN FULL Ret. on Assessment Roll
Unknown	130	1	Culverwell's Add.	2	95	55	Unknown	130	AUG 2 1911	95	55	PAID IN FULL CERTIFICATE NO. 1516
Unknown	131	1	Gulverwell's Add.	3	62	90	Unknown	131	AUG 2 1911	62	90	PAID IN FULL Ret. on Assessment Roll
Unknown	132	1	Gulverwell's Add.	10	62	90	Unknown	132	AUG 2 1911	62	90	PAID IN FULL Ret. on Assessment Roll
Unknown	133	1	Gulverwell's Add.	11	95	55	Unknown	133	AUG 2 1911	95	55	PAID IN FULL CERTIFICATE NO. 1554
Unknown	134	1	Gulverwell's Add.	12	229	30	Unknown	134	AUG 2 1911	229	30	PAID IN FULL CERTIFICATE NO. 1574
Unknown	135	2	Culverwell's Add.	1	229	30	Unknown	135	AUG 2 1911	229	30	PAID IN FULL Ret. on Assessment Roll
Unknown	136	2	Gulverwell's Add.	2	95	55	Unknown	136	AUG 2 1911	95	55	PAID IN FULL Ret. on Assessment Roll
Unknown	137	2	Gulverwell's Add.	3	62	90	Unknown	137	AUG 2 1911	62	90	PAID IN FULL CERTIFICATE NO. 2085
Unknown	138	2	Gulverwell's Add.	10	62	90	Unknown	138	AUG 2 1911	62	90	PAID IN FULL CERTIFICATE NO. 1667
Unknown	139	2	Gulverwell's Add.	11	95	55	Unknown	139	AUG 2 1911	95	55	PAID IN FULL Ret. on Assessment Roll
Unknown	140	2	Gulverwell's Add.	12	229	30	Unknown	140	AUG 2 1911	229	30	PAID IN FULL Ret. on Assessment Roll
Unknown	141	3	Gulverwell's Add.	1	229	30	Unknown	141	AUG 2 1911	229	30	PAID IN FULL Ret. on Assessment Roll
Unknown	142	3	Gulverwell's Add.	2	95	55	Unknown	142	AUG 2 1911	95	55	PAID IN FULL Ret. on Assessment Roll
Unknown	143	3	Gulverwell's Add.	3	62	90	Unknown	143	AUG 2 1911	62	90	PAID IN FULL Ret. on Assessment Roll
Unknown	144	3	Gulverwell's Add.	10	62	90	Unknown	144	AUG 2 1911	62	90	PAID IN FULL Ret. on Assessment Roll
Unknown	145	3	Gulverwell's Add.	11	95	55	Unknown	145	AUG 2 1911	95	55	PAID IN FULL Ret. on Assessment Roll
Unknown	146	3	Gulverwell's Add.	12	229	30	Unknown	146	AUG 2 1911	229	30	PAID IN FULL Ret. on Assessment Roll
Unknown	147	18	Gardner's Add.	4	62	90	Unknown	147	AUG 2 1911	62	90	PAID IN FULL CERTIFICATE NO. 1617
Unknown	148	18	Gardner's Add.	5	95	55	Unknown	148	AUG 2 1911	95	55	PAID IN FULL CERTIFICATE NO. 1619
Unknown	149	18	Gardner's Add.	6	229	30	Unknown	149	AUG 2 1911	229	30	PAID IN FULL Ret. on Assessment Roll
Unknown	150	18	Gardner's Add.	7	229	30	Unknown	150	AUG 2 1911	229	30	PAID IN FULL Ret. on Assessment Roll
Unknown	151	18	Gardner's Add.	8	95	55	Unknown	151	AUG 2 1911	95	55	PAID IN FULL CERTIFICATE NO. 1619
Unknown	152	18	Gardner's Add.	9	62	90	Unknown	152	AUG 2 1911	62	90	PAID IN FULL CERTIFICATE NO. 1619
Unknown	153	17	Gardner's Add.	4	62	90	Unknown	153	AUG 2 1911	62	90	PAID IN FULL Ret. on Assessment Roll
Unknown	154	17	Gardner's Add.	5	47	86	Unknown	154	AUG 2 1911	47	86	PAID IN FULL CERTIFICATE NO. 1988
Unknown	155	17	Gardner's Add.	5	35	85	Unknown	155	AUG 2 1911	35	85	PAID IN FULL Ret. on Assessment Roll
Unknown	156	17	Gardner's Add.	6	114	65	Unknown	156	AUG 2 1911	114	65	PAID IN FULL CERTIFICATE NO. 2242 3-6-12 11:405
Unknown	157	17	Gardner's Add.		114	65	Unknown	157	AUG 2 1911	114	65	PAID IN FULL Ret. on Assessment Roll
Unknown	158	17	Gardner's Add.	7	152	75	Unknown	158	AUG 2 1911	152	75	PAID IN FULL CERTIFICATE NO. 1511
Unknown	159	17	Gardner's Add.	7	76	58	Unknown	159	AUG 2 1911	76	58	PAID IN FULL CERTIFICATE NO. 1512
Unknown	160	17	Gardner's Add.	8	31	90	Unknown	160	AUG 2 1911	31	90	PAID IN FULL CERTIFICATE NO. 1512
Unknown	161	17	Gardner's Add.	8	63	05	Unknown	161	AUG 2 1911	63	05	PAID IN FULL Ret. on Assessment Roll
Unknown	162	17	Gardner's Add.	9	47	20	Unknown	162	AUG 2 1911	47	20	PAID IN FULL Ret. on Assessment Roll
Unknown	163	17	Gardner's Add.	9	15	75	Unknown	163	AUG 2 1911	15	75	PAID IN FULL Ret. on Assessment Roll
Unknown	164	4	Gulverwell's Add.	1	251	65	Unknown	164	AUG 2 1911	251	65	PAID IN FULL Ret. on Assessment Roll
Unknown	165	4	Gulverwell's Add.	2	95	55	Unknown	165	AUG 2 1911	95	55	PAID IN FULL Ret. on Assessment Roll
Unknown	166	4	Gulverwell's Add.	3	62	90	Unknown	166	AUG 2 1911	62	90	PAID IN FULL Ret. on Assessment Roll
Unknown	167	4	Gulverwell's Add.	10	62	90	Unknown	167	AUG 2 1911	62	90	PAID IN FULL Ret. on Assessment Roll
Unknown	168	4	Gulverwell's Add.	11	95	55	Unknown	168	AUG 2 1911	95	55	PAID IN FULL Ret. on Assessment Roll
Unknown	169	4	Gulverwell's Add.	12	250	85	Unknown	169	AUG 2 1911	250	85	PAID IN FULL Ret. on Assessment Roll
Unknown			Orig Assessment		18344	25						
Unknown												
Unknown												
Unknown												
Unknown												
Unknown												
Unknown												
Unknown												
Unknown												

City of San Diego,
County of San Diego, } ss.
State of California

I, Edwin M. Capps, City Engineer of the City of San Diego, California pursuant to Resolution No. 8400 passed by the Common Council of said City on the 1st day of May, 1911, directing me, as such engineer, to make and present to said Common Council a diagram of the property affected and benefited by the proposed work and improvement to be done on, "D" Street between the east line of 15th Street and the west line of 25th Street as described in Resolution of Intention No. 7469, passed by said Common Council on the 30th day of January 1911, and approved by the Mayor of said City on the 31st day of January 1911, and on file in the office of the Clerk of said City, herewith present this document consisting of four pages to said Common Council and I do hereby certify that pages numbered one to four inclusive, thereof constitutes a true and correct diagram of the property affected and benefited by said proposed work and improvement as described in aforesaid Resolution of Intention and to be assessed to pay the expenses of said work and improvement and said diagram shows each separate lot piece or parcel of land, the area in square feet of each such lots, pieces or parcels of land, and the relative location of the same to the work proposed to be done all within the limits of the assessment district described in said Resolution of Intention.

Edwin M. Capps
City Engineer of the
City of San Diego, Cal.

Dated, San Diego, Cal.
June 6th, 1911.

City of San Diego,
County of San Diego, } ss.
State of California

I, Rem N. Wright, City Clerk of the City of San Diego, California, do hereby certify the foregoing diagram consisting of pages numbered one to four inclusive hereof was by the Common Council of said City approved by Resolution No. 8110 passed by said Common Council on the 5th day of June, 1911.

Seal

Rem N. Wright
City Clerk of the City of San Diego,
California and ex-officio Clerk of
the Common Council of the said City.

Done at San Diego, California, July 5 1911.

D T Adams
Superintendent of Streets of the City of San Diego, California.

Recorded July 5 1911.

D T Adams
Superintendent of Streets of the City of San Diego, California.

I, D T Adams, Superintendent of Streets of the City of San Diego, California, do hereby certify that all charges herein stated are correct, and that the computations and calculations of this Assessment are correct.

D T Adams
Superintendent of Streets of the City of San Diego, California.

Recorded July 5 1911.

D T Adams
Superintendent of Streets of the City of San Diego, California.

CERTIFICATE OF THE CITY ENGINEER

I, Edwin M. Capps, City Engineer of the City of San Diego, in the County of San Diego, State of California, do hereby certify that the work of Paving "D" Street from the East line of Fifth Street to the West line of Twenty fifth Street was performed in accordance with the surveys and the engineering work done by me and under my direction; and that the quantities thereof were correctly given by me to the Superintendent of Streets, and said work is in accord with the official grade of said street.

Edwin M. Capps
City Engineer of the City of San Diego, California.

Dated at San Diego, Calif., July 5th 1911.

Recorded July 5 1911

D T Adams
Superintendent of Streets of the City of San Diego, California.

CONTRACTOR'S RETURN CONTINUED.

(Affiant's name.)

E L Nash

Subscribed and sworn to this 3rd day of August A. D. 1911, before me,

[SEAL] W E Bartlett
Notary Public.

Filed this 3rd day of August A. D. 1911

D T Adams
Street Superintendent of the City of San Diego.

Recorded August 3 A. D. 1911

D T Adams
Street Superintendent of the City of San Diego.

WARRANT

By Virtue Hereof, I, D T Adams, Street Superintendent of the City of San Diego, County of San Diego, and State of California, by virtue of the authority vested in me as said Street Superintendent, do authorize and empower Fairchild Gideon & Wilson & Co. its agents or assigns, to demand and receive the several assessments upon the assessment and diagram hereto attached, and this shall be its warrant for the same. Serial bonds, bearing interest at the rate of ---- per cent per annum and extending over a period ending of ten years from their date, are to be issued to represent the cost and expenses of the work described in the assessment, and in the manner and form prescribed by law; and an even annual proportion of the principal sum thereof shall be payable, by coupon, on the second day of January every year after their date, until the whole is paid, and the interest shall be payable semi-annually, by coupon, on the second days of January and July, respectively, of each year on all sums unpaid, until the whole of said principal and interest are paid; and notice is hereby given that a bond in such series will issue to represent each assessment of twenty-five dollars or more remaining unpaid for thirty days after the date of this warrant, or five days after the decision of the Common Council of this city upon an appeal.

San Diego, July 5th A. D. 1911

D T Adams
Street Superintendent of the City of San Diego.

Countersigned by James P. Wadham
Mayor of City of San Diego.

Recorded July 5 A. D. 1911

D T Adams
Street Superintendent of the City of San Diego.

CERTIFICATE OF RECORD

I hereby complete and sign the foregoing record from page 211 to page 223 both inclusive of the Assessment, Diagram, Warrant, Certificate of the City Engineer, Contractor's Return and also in the Book of "Contracts and Bonds," the recorded Contract and Bond, each numbered ---- all for the work therein described upon "D" Street, from the East line of 15th Street to the west line of 25th Street.

Office of the Street Superintendent, San Diego, California, this 3rd day of August A. D. 1911

D T Adams
Street Superintendent of the City of San Diego.

DIAGRAM

Exhibiting "Hunter Street," and its intersecting streets from the West line of Jackdaw Street to the East line of Hawk Street, in the City of San Diego, California, on which work has been done under my official contract as Street Superintendent of said City, with [illegible] dated the [illegible] day of [illegible] A.D. 19[illegible], for the grading of said Hunter Street, as is more particularly described in said contract; showing the relative location of each district, lot, portion of lot, or parcel of land assessed, to the work done; numbered in red ink to correspond with the red ink numbers in the assessment, and showing the number of square feet, assessed for said work contracted for and performed. Herein the mark ' means feet. The figures followed by "sq. ft." show the number of square feet in each lot to which they are shown to relate. Figures in black ink next to property line show, each, the length of said line in feet. Heavy faced figures show the number of the block. Lighter faced figures show the numbers of the lot.



The Lots and Blocks in Arnold and Choate's Add., as shown on this sheet are according to Map No. 334, filed in the office of the County Recoder, of the County of San Diego, State of California.

N
W — E
S

At said City of San Diego, California, this _____ day of _____ A.D. 19

Superintendent of Streets of the City of San Diego, California.

Recorded _____ A.D. 19

Superintendent of Streets of the City of San Diego, California.

City of San Diego,
County of San Diego } ss.
State of California

I, Edwin M. Coffin, City Engineer of the City of San Diego, California pursuant to Resolution No. 8808 passed by the Common Council of said City on the 10th day of July, directing me, as such engineer, to make and present to said Common Council a diagram of the property affected and benefited by the proposed work and improvement to be done on, Nineteen Street, between the west line of Juniper Street and the east line of Nawak Street, as described in Resolution of Intention No. 7663, passed by said Common Council on the 28 day of November 1910, and approved by the Mayor of said City on the 28 day of November 1910, and on file in the office of the Clerk of said City, herewith present this document consisting of pages to said Common Council and I do hereby certify that pages numbered one to inclusive, thereof constitutes a true and correct diagram of the property affected and benefited by said proposed work and improvement as described in aforesaid Resolution of Intention and to be assessed to pay the expenses of said work and improvement and said diagram shows each separate lot piece or parcel of land, the area in square feet of each such lots, pieces or parcels of land, and the relative location of the same to the work proposed to be done all within the limits of the assessment district described in said Resolution of Intention.

Edwin M. Coffin

City Engineer of the
City of San Diego, Cal.

Dated, San Diego, Cal.
July 10, 1911

City of San Diego,
County of San Diego } ss.
State of California

I, Allen Hemphill, City Clerk of the City of San Diego, California, do hereby certify the foregoing diagram consisting of pages numbered one to two inclusive hereof was by the Common Council of said City approved by Resolution No. 8809 passed by said Common Council on the 10 day of July 1911.

Allen Hemphill

City Clerk of the City of San Diego,
California and ex-officio Clerk of
the Common Council of the said City.

True

ASSESSMENT NUMBER 30

In the Matter of Grading Hunter Street from the west line of Jackdaw Street to east line of Hawk Street

Pursuant to Statute, I, D. K. Adams as Street Superintendent of the City of San Diego, in the County of San Diego and State of California, do hereby assess and apportion, as shown hereinafter and in the diagram attached hereto, upon certain lots, portions of lots, and parcels of land in that Assessment District described in Resolution of Intention No. 7663, adopted November 28th 1910 and approved by the Mayor of said City on November 28th 1910 and on file in the office of the Clerk of said City, the exterior boundaries of which said district are also shown on the diagram hereto attached, referred to and made a part hereof, the sum of Eight Hundred Seventy Eight & 03/100 Dollars ($ 878.03), to be paid to H. W. McDougal his agents or assigns, to cover the sum due (including incidental expenses) for the work of Grading Hunter Street ~~Street~~ from the West line of Jackdaw Street to the East line of Hawk Street in said City, as said work is more particularly specified in ~~my~~ the official contract therefor with said H. W. McDougal dated the 8th day of March A. D. 1911.

All of said work has been performed and materials furnished, complying with the specifications and under my direction, and to my satisfaction and acceptance. And because the names of the owners of said assessed property are unknown to me, I herewith write the word "Unknown" opposite the number of the lot and the amount assessed thereon, and the number of each lot, portion of lot, or parcel of land assessed.

TOTAL COST OF THE WORK IS $ 678.03, AS FOLLOWS:

1563.1 cubic yards cut @ 44 cents	$ 687.76
1113.6 cubic yards fill @ 6 cents	$ 66.82
	$
	$
	$
	$
	$
Contract Cost	$ 754.58

INCIDENTAL EXPENSES:

City Engineer's Official Fees	$ 62.25
Printing and Advertising	$ 24.40
Special ..... Superintendent's compensation @ $ ..... per day	$ 36.80
Incidental Expenses	$ 123.45
Contract Cost	$ 754.58
Total Cost	$ 878.03

DIVIDED AS FOLLOWS

DESCRIPTION	Cubic yards cut @ 44 cents per cubic yard	Cubic yards fill @ 6 cents per cubic yard	Cost of Cut Dollars	Cost of Cut Cents	Cost of Fill Dollars	Cost of Fill Cents	Dollars	Cents	Incidental Expenses Dollars	Incidental Expenses Cents	Total Assessment Dollars	Total Assessment Cents	Number of Square Feet Assessed		Rate per Square Foot Assessed Dollars	Rate per Square Foot Assessed Cents
	1563.1	1113.6	687	76	66	82			123	45	878	03				
	1563.1	1113.6	~~$~~ 687	76	~~$~~ 66	82			~~$~~ 123	45	~~$~~ 878	03				

MARGIN

CONTRACTOR'S RETURN

STATE OF CALIFORNIA, COUNTY OF SAN DIEGO, CITY OF SAN DIEGO. } ss.

H. W. McDougal being duly sworn, says that he is the contractor named in annexed Assessment, Diagram and Warrant; that said assessment for the total cost of certain street work upon Hunter Street between Jackdaw ~~Street between~~ and Hawk Street in said city, as more fully described therein and in the contract for said work with said H. W. McDougal made by the Superintendent of Streets in said city, dated the 8th day of March A. D. 1911, levied as therein described upon certain lots, portions of lots, or parcels of land, and the unknown owners thereof for the sum of Eight Hundred Seventy Eight & 03/100 Dollars ($ 878.03) payable to H. W. McDougal agents or assigns, was made, recorded and delivered by said Superintendent on the 20th day of July A. D. 1911, to affiant in behalf of said contractor; that there were attached to the same and delivered to the same in the same behalf, at the same time, by said Superintendent, his Diagram thereto attached, and a warrant in favor of H. W. McDougal for collecting said assessment, upon which warrant this return is endorsed; that in the case of all assessments therein described, but not included in the following table, affiant has, since the date last aforesaid, in the manner hereinafter described and in behalf of said contractor, made demand upon and received full payment from the owners of each and all such assessed lots and lands; and that besides all personal demands, affiant did, whenever the name of the owner of the lot is stated as "unknown" on the assessment, on the 24th day of July A. D. 1911, within thirty days from the date of said warrant, and between the hours of 9 A. M. and 4 P. M., in behalf of said contractor, enter upon each of the corresponding lots, portions of lots and parcels of land assessed, and with said certificate, assessment, diagram and warrant, and in a loud, audible voice, publicly make demands for the payment of each of said assessments from the unknown owners thereof, upon each lot, portion of lot, or parcel of land, for each of its own assessments as specified in said assessment; and that whenever he found a building, tenant or occupant upon any of said premises, besides the public demand as aforesaid, he, at the same time, in the same behalf, presenting and exhibiting said certificate, assessment, diagram and warrant, in each instance, demanded from each tenant, or occupant, for the unknown owners, separately, the payment of each of said assessments upon said premises; and in the following table he states the name of such demandee, as "tenant," or "occupant," with the word "unknown;" but that, notwithstanding said demands, the following totals of said assessed sums, each separately demanded, and also the total, remain unpaid, to-wit:

OWNERS	Assessment Number	Block	Tract or Subdivision	Lot	Assessment Dollars	Assessment Cents	Assessment Dollars	Assessment Cents	Assessment Dollars	Assessment Cents	Assessment Dollars	Assessment Cents	Total Assessment Dollars	Total Assessment Cents	Demands made upon as Owners	Assessment Numbers	Date of Demand July 24 1911	Assessment Due and Unpaid Dollars	Assessment Due and Unpaid Cents	SUBSEQUENT PAYMENTS
Unknown	1	5	Arnold & Choate's Add.	1									2	50	Unknown	1	July 24 1911			PAID IN FULL Ret. on Assessment Roll
Unknown	2	5	Arnold & Choate's Add.	2									2	50	Unknown	2	July 24 1911			PAID IN FULL Ret. on Assessment Roll
Unknown	3	5	Arnold & Choate's Add.	3									2	50	Unknown	3	July 24 1911			PAID IN FULL Ret. on Assessment Roll
Unknown	4	5	Arnold & Choate's Add.	4									2	50	Unknown	4	July 24 1911			PAID IN FULL Ret. on Assessment Roll
Unknown	5	5	Arnold & Choate's Add.	5									2	50	Unknown	5	July 24 1911			PAID IN FULL RET. ON ASSESSMENT ROLL
Unknown	6	5	Arnold & Choate's Add.	6									2	50		6	July 24 1911			PAID IN FULL RET. ON ASSESSMENT ROLL
Unknown	7	5	Arnold & Choate's Add.	7									5	00	Unknown					CONCLUSIVELY PRESUMED PAID
Unknown	8	5	Arnold & Choate's Add.	8									5	00	Unknown					CONCLUSIVELY PRESUMED PAID
Unknown	9	5	Arnold & Choate's Add.	9									5	00	Unknown	9	July 24 1911			PAID IN FULL CERTIFICATE NO. 1506
Unknown	10	5	Arnold & Choate's Add.	10									5	00	Unknown	10	July 24 1911			PAID IN FULL CERTIFICATE NO. 1506
Unknown	11	5	Arnold & Choate's Add.	11									5	00		11	July 24 1911			PAID IN FULL RET. ON ASSESSMENT ROLL
Unknown	12	5	Arnold & Choate's Add.	12									57	18		12	July 24 1911			PAID IN FULL RET. ON ASSESSMENT ROLL
Unknown	13	5	Arnold & Choate's Add.	13									57	18	Unknown					PAID IN FULL CERTIFICATE NO.
Unknown	14	5	Arnold & Choate's Add.	14									5	00	Unknown					PAID IN FULL CERTIFICATE NO.
Unknown	15	5	Arnold & Choate's Add.	15									5	00	Unknown					PAID IN FULL CERTIFICATE NO.

19/18

30

2 30

OWNERS	Assessment Number	Block	Tract or Subdivision	Lot		Assessment Dollars	Assessment Cents	Assessment Dollars	Assessment Cents	Assessment Dollars	Assessment Cents	Assessment Dollars	Assessment Cents	Total Assessment Dollars	Total Assessment Cents	Demands made upon as Owners	Assessment Numbers	Date of Demand 190	Assessment Due and Unpaid Dollars	Assessment Due and Unpaid Cents	Subsequent Payment
Unknown	16	5	Arnold & Choate's Add.	16	✓									5	00	Unknown		July 24, 1911	5	00	PAID IN FULL CERTIFICATE NO. 1918
Unknown	17	5	Arnold & Choate's Add.	17										5	00	Unknown		July 24, 1911	5	00	CONCLUSIVELY PRESUMED PAID
Unknown	18	5	Arnold & Choate's Add.	18										5	00	Unknown		July 24, 1911	5	00	CONCLUSIVELY PRESUMED PAID
Unknown	19	5	Arnold & Choate's Add.	19	✓									2	50	Unknown		July 24, 1911	2	50	PAID IN FULL CERTIFICATE NO.
Unknown	20	5	Arnold & Choate's Add.	20	✓									2	50	Unknown		July 24, 1911	2	50	PAID IN FULL CERTIFICATE NO.
Unknown	21	5	Arnold & Choate's Add.	21	✓									2	50	Unknown		July 24, 1911	2	50	PAID IN FULL CERTIFICATE NO.
Unknown	22	5	Arnold & Choate's Add.	22	✓									2	50	Unknown		July 24, 1911	2	50	PAID IN FULL CERTIFICATE NO.
Unknown	23	5	Arnold & Choate's Add.	23	✓									2	50	Unknown		July 24, 1911	2	50	PAID IN FULL CERTIFICATE NO.
Unknown	24	5	Arnold & Choate's Add.	24	✓									2	50	Unknown		July 24, 1911	2	50	PAID IN FULL CERTIFICATE NO.
Unknown	25	16	Arnold & Choate's Add.	1										57	18						PAID IN FULL INT. ON ASSESSMENT ROLL
Unknown	26	16	Arnold & Choate's Add.	2										5	00						PAID IN FULL INT. ON ASSESSMENT ROLL
Unknown	27	16	Arnold & Choate's Add.	3										5	00						PAID IN FULL INT. ON ASSESSMENT ROLL
Unknown	28	16	Arnold & Choate's Add.	4										5	00						PAID IN FULL INT. ON ASSESSMENT ROLL
Unknown	29	16	Arnold & Choate's Add.	5										5	00						PAID IN FULL INT. ON ASSESSMENT ROLL
Unknown	30	16	Arnold & Choate's Add.	6										5	00						PAID IN FULL INT. ON ASSESSMENT ROLL
Unknown	31	16	Arnold & Choate's Add.	7										2	50						PAID IN FULL INT. ON ASSESSMENT ROLL
Unknown	32	16	Arnold & Choate's Add.	8										2	50						PAID IN FULL INT. ON ASSESSMENT ROLL
Unknown	33	16	Arnold & Choate's Add.	9										2	50						PAID IN FULL INT. ON ASSESSMENT ROLL
Unknown	34	16	Arnold & Choate's Add.	10										2	50						PAID IN FULL INT. ON ASSESSMENT ROLL
Unknown	35	16	Arnold & Choate's Add.	11										2	50						PAID IN FULL INT. ON ASSESSMENT ROLL
Unknown	36	16	Arnold & Choate's Add.	12										2	50						PAID IN FULL INT. ON ASSESSMENT ROLL
Unknown	37	16	Arnold & Choate's Add.	13										2	50						PAID IN FULL INT. ON ASSESSMENT ROLL
Unknown	38	16	Arnold & Choate's Add.	14										2	50						PAID IN FULL INT. ON ASSESSMENT ROLL
Unknown	39	16	Arnold & Choate's Add.	15										2	50						PAID IN FULL INT. ON ASSESSMENT ROLL
Unknown	40	16	Arnold & Choate's Add.	16										2	50						PAID IN FULL INT. ON ASSESSMENT ROLL
Unknown	41	16	Arnold & Choate's Add.	17										2	50						PAID IN FULL INT. ON ASSESSMENT ROLL
Unknown	42	16	Arnold & Choate's Add.	18										2	50						PAID IN FULL INT. ON ASSESSMENT ROLL
Unknown	43	16	Arnold & Choate's Add.	19										5	00						PAID IN FULL INT. ON ASSESSMENT ROLL
Unknown	44	16	Arnold & Choate's Add.	20										5	00						PAID IN FULL INT. ON ASSESSMENT ROLL
Unknown	45	16	Arnold & Choate's Add.	21										5	00						PAID IN FULL INT. ON ASSESSMENT ROLL
Unknown	46	16	Arnold & Choate's Add.	22										5	00						PAID IN FULL INT. ON ASSESSMENT ROLL
Unknown	47	16	Arnold & Choate's Add.	23										5	00						PAID IN FULL INT. ON ASSESSMENT ROLL
Unknown	48	16	Arnold & Choate's Add.	24										57	18						PAID IN FULL INT. ON ASSESSMENT ROLL
Unknown	49	4	Arnold & Choate's Add.	1										1	00	Unknown		July 24, 1911	1	00	PAID IN FULL CERTIFICATE NO.
Unknown	50	4	Arnold & Choate's Add.	2										1	00	Unknown		July 24, 1911	1	00	PAID IN FULL CERTIFICATE NO.
Unknown	51	4	Arnold & Choate's Add.	3										1	00	Unknown		July 24, 1911	1	00	PAID IN FULL CERTIFICATE NO.
Unknown	52	4	Arnold & Choate's Add.	4										1	00	Unknown		July 24, 1911	1	00	PAID IN FULL CERTIFICATE NO.
Unknown	53	4	Arnold & Choate's Add.	5										1	00	Unknown		July 24, 1911	1	00	PAID IN FULL CERTIFICATE NO.
Unknown	54	4	Arnold & Choate's Add.	6										1	00	Unknown		July 24, 1911	1	00	PAID IN FULL CERTIFICATE NO.
Unknown	55	4	Arnold & Choate's Add.	7										5	00	Unknown		July 24, 1911	5	00	PAID IN FULL CERTIFICATE NO.
Unknown	56	4	Arnold & Choate's Add.	8										5	00	Unknown		July 24, 1911	5	00	PAID IN FULL CERTIFICATE NO.
Unknown	57	4	Arnold & Choate's Add.	9										5	00	Unknown		July 24, 1911	5	00	PAID IN FULL CERTIFICATE NO.
Unknown	58	4	Arnold & Choate's Add.	10										5	00	Unknown		July 24, 1911	5	00	PAID IN FULL CERTIFICATE NO.
Unknown	59	4	Arnold & Choate's Add.	11										5	00	Unknown		July 24, 1911	5	00	PAID IN FULL CERTIFICATE NO.
Unknown	60	4	Arnold & Choate's Add.	12										65	77	Unknown		July 24, 1911	65	77	PAID IN FULL CERTIFICATE NO.
Unknown	61	4	Arnold & Choate's Add.	13										57	19						PAID IN FULL INT. ON ASSESSMENT ROLL
Unknown	62	4	Arnold & Choate's Add.	14										5	00						PAID IN FULL INT. ON ASSESSMENT ROLL
Unknown	63	4	Arnold & Choate's Add.	15										5	00						PAID IN FULL INT. ON ASSESSMENT ROLL
Unknown	64	4	Arnold & Choate's Add.	16										5	00						PAID IN FULL INT. ON ASSESSMENT ROLL
Unknown	65	4	Arnold & Choate's Add.	17										5	00						PAID IN FULL INT. ON ASSESSMENT ROLL
Unknown	66	4	Arnold & Choate's Add.	18										5	00						PAID IN FULL INT. ON ASSESSMENT ROLL
Unknown	67	4	Arnold & Choate's Add.	19										2	50						PAID IN FULL INT. ON ASSESSMENT ROLL
Unknown	68	4	Arnold & Choate's Add.	20										2	50						PAID IN FULL

1918

18-7-7

OWNERS	Assessment Number	Block	Tract or Subdivision	Lot	Total Assessment Dollars	Total Assessment Cents	Demands made upon as Owners	Assessment Numbers	Date of Demand ----------190--	Assessment Due and Unpaid Dollars	Assessment Due and Unpaid Cents	SUBSEQUENT PAYMENTS
Unknown	70	4	Arnold & Choate's Add.	22	2	50				2	50	PAID IN FULL RET. ON ASSESSMENT ROLL
Unknown	71	4	Arnold & Choate's Add.	23	2	50				2	50	PAID IN FULL RET. ON ASSESSMENT ROLL
Unknown	72	4	Arnold & Choate's Add.	24	2	50				2	50	PAID IN FULL RET. ON ASSESSMENT ROLL
Unknown	73	17	Arnold & Choate's Add.	1	65	77	Unknown	73	July 24, 1911	65	77	PAID IN FULL CERTIFICATE NO. 1020
Unknown	74	17	Arnold & Choate's Add.	2	5	00	Unknown	74	July 24, 1911	5	00	PAID IN FULL CERTIFICATE NO. 1020
Unknown	75	17	Arnold & Choate's Add.	3	5	00				5	00	PAID IN FULL RET. ON ASSESSMENT ROLL
Unknown	76	17	Arnold & Choate's Add.	4	5	00				5	00	PAID IN FULL RET. ON ASSESSMENT ROLL
Unknown	77	17	Arnold & Choate's Add.	5	5	00				5	00	PAID IN FULL Ret. on Assessment Roll
Unknown	78	17	Arnold & Choate's Add.	6	5	00				5	00	PAID IN FULL Ret. on Assessment Roll
Unknown	79	17	Arnold & Choate's Add.	7	1	00				1	00	PAID IN FULL Ret. on Assessment Roll
Unknown	80	17	Arnold & Choate's Add.	8	1	00				1	00	PAID IN FULL Ret. on Assessment Roll
Unknown	81	17	Arnold & Choate's Add.	9	1	00				1	00	PAID IN FULL RET. ON ASSESSMENT ROLL
Unknown	82	17	Arnold & Choate's Add.	10	1	00				1	00	PAID IN FULL RET. ON ASSESSMENT ROLL
Unknown	83	17	Arnold & Choate's Add.	11	1	00				1	00	PAID IN FULL RET. ON ASSESSMENT ROLL
Unknown	84	17	Arnold & Choate's Add.	12	1	00				1	00	PAID IN FULL RET. ON ASSESSMENT ROLL
Unknown	85	17	Arnold & Choate's Add.	13	2	50				2	50	PAID IN FULL RET. ON ASSESSMENT ROLL
Unknown	86	17	Arnold & Choate's Add.	14	2	50				2	50	PAID IN FULL RET. ON ASSESSMENT ROLL
Unknown	87	17	Arnold & Choate's Add.	15	2	50				2	50	PAID IN FULL RET. ON ASSESSMENT ROLL
Unknown	88	17	Arnold & Choate's Add.	16	2	50				2	50	PAID IN FULL RET. ON ASSESSMENT ROLL
Unknown	89	17	Arnold & Choate's Add.	17	2	50	Unknown	89	July 24, 1911	2	50	PAID IN FULL CERTIFICATE NO. 2563
Unknown	90	17	Arnold & Choate's Add.	18	2	50	Unknown	90	July 24, 1911	2	50	PAID IN FULL CERTIFICATE NO. 2563
Unknown	91	17	Arnold & Choate's Add.	19	5	00						PAID IN FULL RET. ON ASSESSMENT ROLL
Unknown	92	17	Arnold & Choate's Add.	20	5	00	Unknown	92	July 24, 1911	5	00	PAID IN FULL RET. ON ASSESSMENT ROLL
Unknown	93	17	Arnold & Choate's Add.	21	5	00	Unknown	93	July 24, 1911	5	00	PAID IN FULL Ret. on Assessment Roll
Unknown	94	17	Arnold & Choate's Add.	22	5	00	Unknown	94	July 24, 1911	5	00	PAID IN FULL Ret. on Assessment Roll
Unknown	95	17	Arnold & Choate's Add.	23	5	00	Unknown	95	July 24, 1911	5	00	PAID IN FULL CERTIFICATE NO. 1020
Unknown	96	17	Arnold & Choate's Add.	24	57	18	Unknown	96	July 24, 1911	57	18	PAID IN FULL CERTIFICATE NO. 1020
Unknown	97	3	Arnold & Choate's Add.	1		50						PAID IN FULL Ret. on Assessment Roll
Unknown	98	3	Arnold & Choate's Add.	2		50						PAID IN FULL Ret. on Assessment Roll
Unknown	99	3	Arnold & Choate's Add.	3		50						PAID IN FULL Ret. on Assessment Roll
Unknown	100	3	Arnold & Choate's Add.	4		50						PAID IN FULL Ret. on Assessment Roll
Unknown	101	3	Arnold & Choate's Add.	5		50						PAID IN FULL Ret. on Assessment Roll
Unknown	102	3	Arnold & Choate's Add.	6		50						PAID IN FULL Ret. on Assessment Roll
Unknown	103	3	Arnold & Choate's Add.	7		50						PAID IN FULL Ret. on Assessment Roll
Unknown	104	3	Arnold & Choate's Add.	8		50						PAID IN FULL Ret. on Assessment Roll
Unknown	105	3	Arnold & Choate's Add.	9		50	Unknown	105	July 24, 1911		50	CONCLUSIVELY PRESUMED PAID
Unknown	106	3	Arnold & Choate's Add.	10		50	Unknown	106	July 24, 1911		50	CONCLUSIVELY PRESUMED PAID
Unknown	107	3	Arnold & Choate's Add.	11		50	Unknown	107	July 24, 1911		50	CONCLUSIVELY PRESUMED PAID
Unknown	108	3	Arnold & Choate's Add.	12		50	Unknown	108	July 24, 1911		50	CONCLUSIVELY PRESUMED PAID
Unknown	109	3	Arnold & Choate's Add.	W. 30' 13	3	26						PAID IN FULL RET. ON ASSESSMENT ROLL
Unknown	110	3	Arnold & Choate's Add.	E 85' 13	9	24						PAID IN FULL RET. ON ASSESSMENT ROLL
Unknown	111	3	Arnold & Choate's Add.	W. 30' 14	1	30						PAID IN FULL RET. ON ASSESSMENT ROLL
Unknown	112	3	Arnold & Choate's Add.	E 85' 14	3	70						PAID IN FULL RET. ON ASSESSMENT ROLL
Unknown	113	3	Arnold & Choate's Add.	W 30' 15	1	30						PAID IN FULL RET. ON ASSESSMENT ROLL
Unknown	114	3	Arnold & Choate's Add.	E 85' 15	3	70						PAID IN FULL RET. ON ASSESSMENT ROLL
Unknown	115	3	Arnold & Choate's Add.	W. 30' 16	1	30						PAID IN FULL RET. ON ASSESSMENT ROLL
Unknown	116	3	Arnold & Choate's Add.	E. 85' 16	3	70						PAID IN FULL RET. ON ASSESSMENT ROLL
Unknown	117	3	Arnold & Choate's Add.	17	5	00	Unknown	117	July 24, 1911	5	00	PAID IN FULL Ret. on Assessment Roll
Unknown	118	3	Arnold & Choate's Add.	18	5	00						PAID IN FULL Ret. on Assessment Roll
Unknown	119	3	Arnold & Choate's Add.	19	1	00						PAID IN FULL Ret. on Assessment Roll
Unknown	120	3	Arnold & Choate's Add.	20	1	00						PAID IN FULL Ret. on Assessment Roll
Unknown	121	3	Arnold & Choate's Add.	21	1	00						PAID IN FULL Ret. on Assessment Roll
Unknown	122	3	Arnold & Choate's Add.	22	1	00						PAID IN FULL Ret. on Assessment Roll
Unknown	123	3	Arnold & Choate's Add.	23	1	00						PAID IN FULL Ret. on Assessment Roll

231

~~200~~ 232

OWNERS	ASSESSED UPON: Assessment Number	Block	Tract or Subdivision	Lot	Total Assessment: Dollars	Cents	Demands made upon as Owners	Assessment Numbers	Date of Demand ----------190--	Assessment Due and Unpaid: Dollars	Cents	SUBSEQUENT PAYMENTS
Unknown	124	3	Arnold & Choate's Add.	24	1	00	Unknown			1	00	PAID IN FULL Ret. on Assessment Roll
Unknown	125	18	Arnold & Choate's Add.	1		50	Unknown				50	PAID IN FULL RET. ON ASSESSMENT ROLL
Unknown	126	18	Arnold & Choate's Add.	2		50	Unknown				50	PAID IN FULL RET. ON ASSESSMENT ROLL
Unknown	127	18	Arnold & Choate's Add.	3		50	Unknown				50	PAID IN FULL RET. ON ASSESSMENT ROLL
Unknown	128	18	Arnold & Choate's Add.	4		50	Unknown				50	PAID IN FULL RET. ON ASSESSMENT ROLL
Unknown	129	18	Arnold & Choate's Add.	5		50	Unknown				50	PAID IN FULL RET. ON ASSESSMENT ROLL
Unknown	130	18	Arnold & Choate's Add.	6		50	Unknown				50	PAID IN FULL RET. ON ASSESSMENT ROLL
Unknown	131	18	Arnold & Choate's Add.	7		50	Unknown				50	PAID IN FULL RET. ON ASSESSMENT ROLL
Unknown	132	18	Arnold & Choate's Add.	8		50	Unknown				50	PAID IN FULL RET. ON ASSESSMENT ROLL
Unknown	133	18	Arnold & Choate's Add.	9		50	Unknown				50	PAID IN FULL RET. ON ASSESSMENT ROLL
Unknown	134	18	Arnold & Choate's Add.	10		50	Unknown				50	PAID IN FULL RET. ON ASSESSMENT ROLL
Unknown	135	18	Arnold & Choate's Add.	11		50	Unknown				50	PAID IN FULL RET. ON ASSESSMENT ROLL
Unknown	136	18	Arnold & Choate's Add.	12		50	Unknown				50	PAID IN FULL RET. ON ASSESSMENT ROLL
Unknown	137	18	Arnold & Choate's Add.	13	1	00	Unknown			1	00	PAID IN FULL RET. ON ASSESSMENT ROLL
Unknown	138	18	Arnold & Choate's Add.	14	1	00	Unknown			1	00	PAID IN FULL RET. ON ASSESSMENT ROLL
Unknown	139	18	Arnold & Choate's Add.	15	1	00	Unknown			1	00	PAID IN FULL RET. ON ASSESSMENT ROLL
Unknown	140	18	Arnold & Choate's Add.	16	1	00	Unknown			1	00	PAID IN FULL RET. ON ASSESSMENT ROLL
Unknown	141	18	Arnold & Choate's Add.	17	1	00	Unknown			1	00	PAID IN FULL RET. ON ASSESSMENT ROLL
Unknown	142	18	Arnold & Choate's Add.	18	1	00	Unknown			1	00	PAID IN FULL RET. ON ASSESSMENT ROLL
Unknown	143	18	Arnold & Choate's Add.	19	5	00	Unknown			5	00	PAID IN FULL RET. ON ASSESSMENT ROLL
Unknown	144	18	Arnold & Choate's Add.	20	5	00	Unknown			5	00	PAID IN FULL RET. ON ASSESSMENT ROLL
Unknown	145	18	Arnold & Choate's Add.	21	5	00	Unknown			5	00	PAID IN FULL RET. ON ASSESSMENT ROLL
Unknown	146	18	Arnold & Choate's Add.	22	5	00	Unknown			5	00	PAID IN FULL RET. ON ASSESSMENT ROLL
Unknown	147	18	Arnold & Choate's Add.	23	5	00	Unknown			5	00	PAID IN FULL RET. ON ASSESSMENT ROLL
Unknown	148	18	Arnold & Choate's Add.	24	12	50	Unknown			12	50	PAID IN FULL RET. ON ASSESSMENT ROLL
Unknown	149	2	Arnold & Choate's Add.	E. 5' 13		10	Unknown				10	PAID IN FULL Ret. on Assessment Roll
Unknown	150	2	Arnold & Choate's Add.	E. 5' 14		10						PAID IN FULL Ret. on Assessment Roll
Unknown	151	2	Arnold & Choate's Add.	E. 5' 15		10						PAID IN FULL Ret. on Assessment Roll
Unknown	152	2	Arnold & Choate's Add.	E. 5' 16		10						PAID IN FULL Ret. on Assessment Roll
Unknown	153	2	Arnold & Choate's Add.	E. 5' 17		10						PAID IN FULL Ret. on Assessment Roll
Unknown	154	2	Arnold & Choate's Add.	E. 5' 18		10						PAID IN FULL Ret. on Assessment Roll
Unknown	155	2	Arnold & Choate's Add.	E. 5' 19		10						PAID IN FULL Ret. on Assessment Roll
Unknown	156	2	Arnold & Choate's Add.	E. 5' 20		10						PAID IN FULL Ret. on Assessment Roll
Unknown	157	2	Arnold & Choate's Add.	E. 5' 21		10						PAID IN FULL Ret. on Assessment Roll
Unknown	158	2	Arnold & Choate's Add.	E. 5' 22		10						PAID IN FULL Ret. on Assessment Roll
Unknown	159	2	Arnold & Choate's Add.	E. 5' 23		10						PAID IN FULL Ret. on Assessment Roll
Unknown	160	2	Arnold & Choate's Add.	E. 5' 24		10						PAID IN FULL Ret. on Assessment Roll
Unknown	161	19	Arnold & Choate's Add.	E. 5' 13		10						PAID IN FULL CERTIFICATE NO.
Unknown	162	19	Arnold & Choate's Add.	E. 5' 14		10						PAID IN FULL CERTIFICATE NO.
Unknown	163	19	Arnold & Choate's Add.	E. 5' 15		10						PAID IN FULL CERTIFICATE NO.
Unknown	164	19	Arnold & Choate's Add.	E. 5' 16		10						PAID IN FULL CERTIFICATE NO.
Unknown	165	19	Arnold & Choate's Add.	E. 5' 17		10						PAID IN FULL CERTIFICATE NO.
Unknown	166	19	Arnold & Choate's Add.	E. 5' 18		10						PAID IN FULL CERTIFICATE NO.
Unknown	167	19	Arnold & Choate's Add.	E. 5' 19		10						PAID IN FULL CERTIFICATE NO.
Unknown	168	19	Arnold & Choate's Add.	E. 5' 20		10						PAID IN FULL CERTIFICATE NO.
Unknown	169	19	Arnold & Choate's Add.	E. 5' 21		10						PAID IN FULL CERTIFICATE NO.
Unknown	170	19	Arnold & Choate's Add.	E. 5' 22		10						PAID IN FULL CERTIFICATE NO.
Unknown	171	19	Arnold & Choate's Add.	E. 5' 23		10						PAID IN FULL CERTIFICATE NO.
Unknown	172	19	Arnold & Choate's Add.	E. 5' 24		10						PAID IN FULL CERTIFICATE NO.
Unknown												
Unknown				878	03							
Unknown												
Unknown												
Unknown												
Unknown												

Done at San Diego, California, July 20 1911

D. K. Adams
Superintendent of Streets of the City of San Diego, California.

Recorded July 20 1911

D. K. Adams
Superintendent of Streets of the City of San Diego, California.

I, D. K. Adams Superintendent of Streets of the City of San Diego, California, do hereby certify that all charges herein stated are correct, and that the computations and calculations of this Assessment are correct.

D. K. Adams
Superintendent of Streets of the City of San Diego, California.

Recorded July 20 1911

D. K. Adams
Superintendent of Streets of the City of San Diego, California.

CERTIFICATE OF THE CITY ENGINEER

I, Edwin M. Capps City Engineer of the City of San Diego, in the County of San Diego, State of California, do hereby certify that the work of Grading Hunter Street from the west line of Jackdaw Street to the east line of Hawk Street was performed in accordance with the surveys and the engineering work done by me and under my direction; and that the quantities thereof were correctly given by me to the Superintendent of Streets, and said work is in accord with the official grade of said street.

Edwin M. Capps
City Engineer of the City of San Diego, California.

Dated at San Diego, Calif., July 20 1911

Recorded July 20 1911

D. K. Adams
Superintendent of Streets of the City of San Diego, California.

CONTRACTOR'S RETURN CONTINUED.

(Affiant's name.)

N. W. McDougal

Subscribed and sworn to this 24th day of July A. D. 1911, before me,

[SEAL] W. E. Bartley
Notary Public

Filed this 24 day of July A. D. 1911

D. K. Adams
Street Superintendent of the City of San Diego.

Recorded July 24 A. D. 1911

D. K. Adams
Street Superintendent of the City of San Diego.

WARRANT

By Virtue Hereof, I, D. K. Adams Street Superintendent of the City of San Diego, County of San Diego, and State of California, by virtue of the authority vested in me as said Street Superintendent, do authorize and empower N. W. McDougal his agents or assigns, to demand and receive the several assessments upon the assessment and diagram hereto attached, and this shall be his warrant for the same.

San Diego, July 20 A. D. 1911

D. K. Adams
Street Superintendent of City of San Diego.

Countersigned by James E. Wadham
Mayor of City of San Diego.

Recorded July 20 A. D. 1911

D. K. Adams
Street Superintendent of City of San Diego.

CERTIFICATE OF RECORD

I hereby complete and sign the foregoing record from page 225 to page 233 both inclusive, of the Assessment, Diagram, Warrant, Certificate of the City Engineer, Contractor's Return and also in the Book of "Contracts and Bonds," the recorded Contract and Bond, each numbered 116 all for the work therein described upon Hunter Street, from the west line of Jackdaw Street to the east line of Hawk Street.

Office of the Street Superintendent, San Diego, California, this 24th day of July A. D. 1911

D. K. Adams
Street Superintendent, City of San Diego.

OWNERS	ASSESSED UPON: Assessment Number	Block	Tract or Subdivision	Lot	Total Assessment: Dollars	Cents	Demands made upon as Owners	Assessment Numbers	Date of Demand ----------190--	Assessment Due and Unpaid: Dollars	Cents	SUBSEQUENT PAYMENTS
Unknown	70	4	Arnold & Choate's Add.	22	2	50				2	50	PAID IN FULL RET. ON ASSESSMENT ROLL
Unknown	71	4	Arnold & Choate's Add.	23	2	50				2	50	PAID IN FULL RET. ON ASSESSMENT ROLL
Unknown	72	4	Arnold & Choate's Add.	24	2	50				2	50	PAID IN FULL RET. ON ASSESSMENT ROLL
Unknown	73	17	Arnold & Choate's Add.	1	65	77	Unknown	73	July 24, 1911	65	77	PAID IN FULL CERTIFICATE NO. 2470
Unknown	74	17	Arnold & Choate's Add.	2	5	00	Unknown	74	July 24, 1911	5	00	PAID IN FULL CERTIFICATE NO. 2470
Unknown	75	17	Arnold & Choate's Add.	3	5	00				5	00	PAID IN FULL RET. ON ASSESSMENT ROLL
Unknown	76	17	Arnold & Choate's Add.	4	5	00				5	00	PAID IN FULL RET. ON ASSESSMENT ROLL
Unknown	77	17	Arnold & Choate's Add.	5	5	00				5	00	PAID IN FULL Ret. on Assessment Roll
Unknown	78	17	Arnold & Choate's Add.	6	5	00				5	00	PAID IN FULL Ret. on Assessment Roll
Unknown	79	17	Arnold & Choate's Add.	7	1	00				1	00	PAID IN FULL Ret. on Assessment Roll
Unknown	80	17	Arnold & Choate's Add.	8	1	00				1	00	PAID IN FULL Ret. on Assessment Roll
Unknown	81	17	Arnold & Choate's Add.	9	1	00				1	00	PAID IN FULL RET. ON ASSESSMENT ROLL
Unknown	82	17	Arnold & Choate's Add.	10	1	00				1	00	PAID IN FULL RET. ON ASSESSMENT ROLL
Unknown	83	17	Arnold & Choate's Add.	11	1	00				1	00	PAID IN FULL RET. ON ASSESSMENT ROLL
Unknown	84	17	Arnold & Choate's Add.	12	1	00				1	00	PAID IN FULL RET. ON ASSESSMENT ROLL
Unknown	85	17	Arnold & Choate's Add.	13	2	50				2	50	PAID IN FULL RET. ON ASSESSMENT ROLL
Unknown	86	17	Arnold & Choate's Add.	14	2	50				2	50	PAID IN FULL RET. ON ASSESSMENT ROLL
Unknown	87	17	Arnold & Choate's Add.	15	2	50				2	50	PAID IN FULL RET. ON ASSESSMENT ROLL
Unknown	88	17	Arnold & Choate's Add.	16	2	50				2	50	PAID IN FULL RET. ON ASSESSMENT ROLL
Unknown	89	17	Arnold & Choate's Add.	17	2	50	Unknown	89	July 24, 1911	2	50	PAID IN FULL CERTIFICATE NO. 2563
Unknown	90	17	Arnold & Choate's Add.	18	2	50	Unknown	90	July 24, 1911	2	50	PAID IN FULL CERTIFICATE NO. 2563
Unknown	91	17	Arnold & Choate's Add.	19	5	00						PAID IN FULL RET. ON ASSESSMENT ROLL
Unknown	92	17	Arnold & Choate's Add.	20	5	00	Unknown	92	July 24, 1911	5	00	PAID IN FULL RET. ON ASSESSMENT ROLL
Unknown	93	17	Arnold & Choate's Add.	21	5	00	Unknown	93	July 24, 1911	5	00	PAID IN FULL Ret. on Assessment Roll
Unknown	94	17	Arnold & Choate's Add.	22	5	00	Unknown	94	July 24, 1911	5	00	PAID IN FULL Ret. on Assessment Roll
Unknown	95	17	Arnold & Choate's Add.	23	5	00	Unknown	95	July 24, 1911	5	00	PAID IN FULL CERTIFICATE NO. 2470
Unknown	96	17	Arnold & Choate's Add.	24	57	18	Unknown	96	July 24, 1911	57	18	PAID IN FULL CERTIFICATE NO. 2470
Unknown	97	3	Arnold & Choate's Add.	1		50						PAID IN FULL Ret. on Assessment Roll
Unknown	98	3	Arnold & Choate's Add.	2		50						PAID IN FULL Ret. on Assessment Roll
Unknown	99	3	Arnold & Choate's Add.	3		50						PAID IN FULL Ret. on Assessment Roll
Unknown	100	3	Arnold & Choate's Add.	4		50						PAID IN FULL Ret. on Assessment Roll
Unknown	101	3	Arnold & Choate's Add.	5		50						PAID IN FULL Ret. on Assessment Roll
Unknown	102	3	Arnold & Choate's Add.	6		50						PAID IN FULL Ret. on Assessment Roll
Unknown	103	3	Arnold & Choate's Add.	7		50						PAID IN FULL Ret. on Assessment Roll
Unknown	104	3	Arnold & Choate's Add.	8		50						PAID IN FULL Ret. on Assessment Roll
Unknown	105	3	Arnold & Choate's Add.	9		50	Unknown	105	July 24, 1911		50	CONCLUSIVELY PRESUMED PAID
Unknown	106	3	Arnold & Choate's Add.	10		50	Unknown	106	July 24, 1911		50	CONCLUSIVELY PRESUMED PAID
Unknown	107	3	Arnold & Choate's Add.	11		50	Unknown	107	July 24, 1911		50	CONCLUSIVELY PRESUMED PAID
Unknown	108	3	Arnold & Choate's Add.	12		50	Unknown	108	July 24, 1911		50	CONCLUSIVELY PRESUMED PAID
Unknown	109	3	Arnold & Choate's Add.	W. 30' 13	3	26						PAID IN FULL RET. ON ASSESSMENT ROLL
Unknown	110	3	Arnold & Choate's Add.	E 85' 13	9	24						PAID IN FULL RET. ON ASSESSMENT ROLL
Unknown	111	3	Arnold & Choate's Add.	W. 30' 14	1	30						PAID IN FULL RET. ON ASSESSMENT ROLL
Unknown	112	3	Arnold & Choate's Add.	E 85' 14	3	70						PAID IN FULL RET. ON ASSESSMENT ROLL
Unknown	113	3	Arnold & Choate's Add.	W. 30' 15	1	30						PAID IN FULL RET. ON ASSESSMENT ROLL
Unknown	114	3	Arnold & Choate's Add.	E 85' 15	3	70						PAID IN FULL RET. ON ASSESSMENT ROLL
Unknown	115	3	Arnold & Choate's Add.	W. 30' 16	1	30						PAID IN FULL RET. ON ASSESSMENT ROLL
Unknown	116	3	Arnold & Choate's Add.	E. 85' 16	3	70						PAID IN FULL RET. ON ASSESSMENT ROLL
Unknown	117	3	Arnold & Choate's Add.	17	5	00	Unknown	117	July 24, 1911	5	00	PAID IN FULL Ret. on Assessment Roll
Unknown	118	3	Arnold & Choate's Add.	18	5	00						PAID IN FULL Ret. on Assessment Roll
Unknown	119	3	Arnold & Choate's Add.	19	1	00						PAID IN FULL Ret. on Assessment Roll
Unknown	120	3	Arnold & Choate's Add.	20	1	00						PAID IN FULL Ret. on Assessment Roll
Unknown	121	3	Arnold & Choate's Add.	21	1	00						PAID IN FULL Ret. on Assessment Roll
Unknown	122	3	Arnold & Choate's Add.	22	1	00						PAID IN FULL Ret. on Assessment Roll
Unknown	123	3	Arnold & Choate's Add.	23	1	00						PAID IN FULL Ret. on Assessment Roll

~~230~~ 232

OWNERS	ASSESSED UPON: Assessment Number	Block	Tract or Subdivision	Lot	Total Assessment: Dollars	Cents	Demands made upon as Owners	Assessment Numbers	Date of Demand ----------190--	Assessment Due and Unpaid: Dollars	Cents	SUBSEQUENT PAYMENTS
Unknown	124	3	Arnold & Choate's Add.	24	1	00	Unknown			1	00	PAID IN FULL Ret. on Assessment Roll
Unknown	125	18	Arnold & Choate's Add.	1		50	Unknown				50	PAID IN FULL RET. ON ASSESSMENT ROLL
Unknown	126	18	Arnold & Choate's Add.	2		50	Unknown				50	PAID IN FULL RET. ON ASSESSMENT ROLL
Unknown	127	18	Arnold & Choate's Add.	3		50	Unknown				50	PAID IN FULL RET. ON ASSESSMENT ROLL
Unknown	128	18	Arnold & Choate's Add.	4		50	Unknown				50	PAID IN FULL RET. ON ASSESSMENT ROLL
Unknown	129	18	Arnold & Choate's Add.	5		50	Unknown				50	PAID IN FULL RET. ON ASSESSMENT ROLL
Unknown	130	18	Arnold & Choate's Add.	6		50	Unknown				50	PAID IN FULL RET. ON ASSESSMENT ROLL
Unknown	131	18	Arnold & Choate's Add.	7		50	Unknown				50	PAID IN FULL RET. ON ASSESSMENT ROLL
Unknown	132	18	Arnold & Choate's Add.	8		50	Unknown				50	PAID IN FULL RET. ON ASSESSMENT ROLL
Unknown	133	18	Arnold & Choate's Add.	9		50	Unknown				50	PAID IN FULL RET. ON ASSESSMENT ROLL
Unknown	134	18	Arnold & Choate's Add.	10		50	Unknown				50	PAID IN FULL RET. ON ASSESSMENT ROLL
Unknown	135	18	Arnold & Choate's Add.	11		50	Unknown				50	PAID IN FULL RET. ON ASSESSMENT ROLL
Unknown	136	18	Arnold & Choate's Add.	12		50	Unknown				50	PAID IN FULL RET. ON ASSESSMENT ROLL
Unknown	137	18	Arnold & Choate's Add.	13	1	00	Unknown			1	00	PAID IN FULL RET. ON ASSESSMENT ROLL
Unknown	138	18	Arnold & Choate's Add.	14	1	00	Unknown			1	00	PAID IN FULL RET. ON ASSESSMENT ROLL
Unknown	139	18	Arnold & Choate's Add.	15	1	00	Unknown			1	00	PAID IN FULL RET. ON ASSESSMENT ROLL
Unknown	140	18	Arnold & Choate's Add.	16	1	00	Unknown			1	00	PAID IN FULL RET. ON ASSESSMENT ROLL
Unknown	141	18	Arnold & Choate's Add.	17	1	00	Unknown			1	00	PAID IN FULL RET. ON ASSESSMENT ROLL
Unknown	142	18	Arnold & Choate's Add.	18	1	00	Unknown			1	00	PAID IN FULL RET. ON ASSESSMENT ROLL
Unknown	143	18	Arnold & Choate's Add.	19	5	00	Unknown			5	00	PAID IN FULL RET. ON ASSESSMENT ROLL
Unknown	144	18	Arnold & Choate's Add.	20	5	00	Unknown			5	00	PAID IN FULL RET. ON ASSESSMENT ROLL
Unknown	145	18	Arnold & Choate's Add.	21	5	00	Unknown			5	00	PAID IN FULL RET. ON ASSESSMENT ROLL
Unknown	146	18	Arnold & Choate's Add.	22	5	00	Unknown			5	00	PAID IN FULL RET. ON ASSESSMENT ROLL
Unknown	147	18	Arnold & Choate's Add.	23	5	00	Unknown			5	00	PAID IN FULL RET. ON ASSESSMENT ROLL
Unknown	148	18	Arnold & Choate's Add.	24	12	50	Unknown			12	50	PAID IN FULL RET. ON ASSESSMENT ROLL
Unknown	149	2	Arnold & Choate's Add.	E. 5' 13		10	Unknown				10	PAID IN FULL Ret. on Assessment Roll
Unknown	150	2	Arnold & Choate's Add.	E. 5' 14		10						PAID IN FULL Ret. on Assessment Roll
Unknown	151	2	Arnold & Choate's Add.	E. 5' 15		10						PAID IN FULL Ret. on Assessment Roll
Unknown	152	2	Arnold & Choate's Add.	E. 5' 16		10						PAID IN FULL Ret. on Assessment Roll
Unknown	153	2	Arnold & Choate's Add.	E. 5' 17		10						PAID IN FULL Ret. on Assessment Roll
Unknown	154	2	Arnold & Choate's Add.	E. 5' 18		10						PAID IN FULL Ret. on Assessment Roll
Unknown	155	2	Arnold & Choate's Add.	E. 5' 19		10						PAID IN FULL Ret. on Assessment Roll
Unknown	156	2	Arnold & Choate's Add.	E. 5' 20		10						PAID IN FULL Ret. on Assessment Roll
Unknown	157	2	Arnold & Choate's Add.	E. 5' 21		10						PAID IN FULL Ret. on Assessment Roll
Unknown	158	2	Arnold & Choate's Add.	E. 5' 22		10						PAID IN FULL Ret. on Assessment Roll
Unknown	159	2	Arnold & Choate's Add.	E. 5' 23		10						PAID IN FULL Ret. on Assessment Roll
Unknown	160	2	Arnold & Choate's Add.	E. 5' 24		10						PAID IN FULL Ret. on Assessment Roll
Unknown	161	19	Arnold & Choate's Add.	E. 5' 13		10						PAID IN FULL CERTIFICATE NO.
Unknown	162	19	Arnold & Choate's Add.	E. 5' 14		10						PAID IN FULL CERTIFICATE NO.
Unknown	163	19	Arnold & Choate's Add.	E. 5' 15		10						PAID IN FULL CERTIFICATE NO.
Unknown	164	19	Arnold & Choate's Add.	E. 5' 16		10						PAID IN FULL CERTIFICATE NO.
Unknown	165	19	Arnold & Choate's Add.	E. 5' 17		10						PAID IN FULL CERTIFICATE NO.
Unknown	166	19	Arnold & Choate's Add.	E. 5' 18		10						PAID IN FULL CERTIFICATE NO.
Unknown	167	19	Arnold & Choate's Add.	E. 5' 19		10						PAID IN FULL CERTIFICATE NO.
Unknown	168	19	Arnold & Choate's Add.	E. 5' 20		10						PAID IN FULL CERTIFICATE NO.
Unknown	169	19	Arnold & Choate's Add.	E. 5' 21		10						PAID IN FULL CERTIFICATE NO.
Unknown	170	19	Arnold & Choate's Add.	E. 5' 22		10						PAID IN FULL CERTIFICATE NO.
Unknown	171	19	Arnold & Choate's Add.	E. 5' 23		10						PAID IN FULL CERTIFICATE NO.
Unknown	172	19	Arnold & Choate's Add.	E. 5' 24		10						PAID IN FULL CERTIFICATE NO.
Unknown												
Unknown					878	03						
Unknown												
Unknown												
Unknown												

DIAGRAM

Exhibiting Union Street and its intersecting streets from the Southerly line of Palm Street to the Southerly line of Redwood Street, in the City of San Diego California, on which work has been done under ~~my~~ the official contract as Street Superintendent of said city, with M. D. Goodbody dated the 10th day of February A. D. 19[illegible], for the Grading of said Union Street, as is more particularly described in said contract; showing the relative location of each district, lot, portion of lot, or parcel of land assessed, to the work done; numbered in red ink to correspond with the red ink numbers in the assessment; and showing the number of feet fronting, assessed for said work contracted for and performed. Herein "No." is used for the word "number" and "ft." for the word "feet". The marks ′ and ″ mean respectively "feet" and "inches." Figures in black ink next to property line show, each, the length of said line in feet. Other figures in black ink show the numbers of the lots.

The lots and blocks in Middletown, as shown on this sheet are according to the map of Middletown filed in the office of the County ~~Recorder~~ Clerk of the County of San Diego State of California.

Jackson

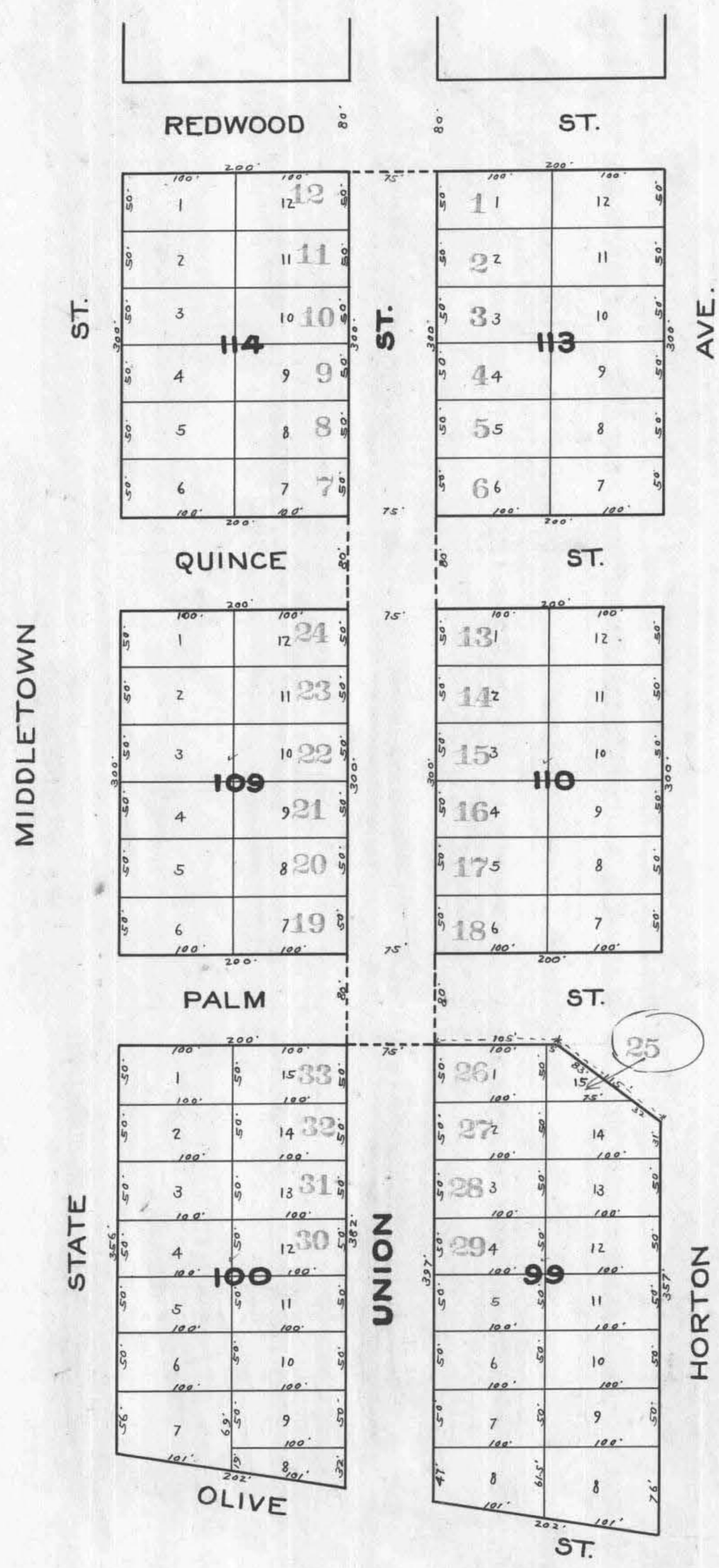

At said City of San Diego, California, this 24th day of July A. D. 1911

D. R. Cameron
Superintendent of Streets of the City of San Diego, California

Recorded July 24 A. D. 1911

D. R. Cameron
Superintendent of Streets of the City of San Diego, California

ASSESSMENT NUMBER 31

In the Matter of Grading Union Street from the Southeast line of Palm Street to the Southeast line of Redwood Street

Pursuant to Statute, I, ... as Street Superintendent of the City of San Diego, in the County of San Diego and State of California, do hereby assess and apportion, as shown hereinafter and in the diagram attached hereto, upon certain lots, portions of lots, and parcels of land ~~in that Assessment District described in Resolution of Intention No. ..... adopted ..... 190..~~ fronting on Union Street in said city from the Southeast line of Palm Street to the Southeast line of Redwood Street and on streets intersecting it between said lines ~~and approved by the Mayor of said City on ..... 190.. and on file in the office of the Clerk of said City, the exterior boundaries of which said district are also shown on the diagram hereto attached, referred to and made a part hereof~~, the sum of Three Thousand Sixty Six and 89/100 Dollars ($3066.89), to be paid to M. D. Goodbody & his agents or assigns, to cover the sum due (including incidental expenses) for the work of Grading said Union Street between said lines ~~Street from the ..... line of ..... Street to the ..... line of ..... Street in said City~~, as said work is more particularly specified in ~~my~~ the official contract therefor with said M. D. Goodbody ..... dated the 10th day of February A. D. 1911.

All of said work has been performed and materials furnished, complying with the specifications and under my direction, and to my satisfaction and acceptance. And because the names of the owners of said assessed property are unknown to me, I herewith write the word "Unknown" opposite the number of the lot and the amount assessed thereon, and the number of each lot, portion of lot, or parcel of land assessed.

TOTAL COST OF THE WORK IS $3066.89, AS FOLLOWS:

2954.1 cubic yards cut @ 5 cents	$ 147.70
5927 cubic yards fill @ 47 cents	$ 2785.69
	$
	$
	$
	$
Contract Cost	$ 2933.39

INCIDENTAL EXPENSES:

City Engineer's Official Fees	$ 90.00
Printing and Advertising	$ 27.80
Special ..... Superintendent's compensation @ $ ..... per day	$ 15.70
Incidental Expenses	$ 133.50
Contract Cost	$ 2933.39
Total Cost	$ 3066.89

DIVIDED AS FOLLOWS

DESCRIPTION	Cubic yards cut @ 5 cents per cubic yard	Cubic yards fill @ 47 cents per cubic yard	Cost of Cut Dollars	Cost of Cut Cents	Cost of Fill Dollars	Cost of Fill Cents	Dollars	Cents	Incidental Expenses Dollars	Incidental Expenses Cents	Total Assessment Dollars	Total Assessment Cents	Number of ~~Square~~ Feet Assessed	Number of feet in Crossing	Rate per ~~Square~~ Foot Assessed Dollars	Rate per ~~Square~~ Foot Assessed Cents
Frontage	2277 8	5859 9	113	89	2754	15			130	53	2998	57	1200		2	49 88
Crossing																
Palm (Ex) Union	407 2	50 7	20	36	23	83			2	01	46	20		1099.5	0	42019
Quince (Ex) Union	269 1	16 4	13	45	7	71				96	22	12		1000	0	22172
	2954.1	5927.0	$147	70	$2785	69			$133	50	$3066	89				

MARGIN

CONTRACTOR'S RETURN

STATE OF CALIFORNIA,
COUNTY OF SAN DIEGO,
CITY OF SAN DIEGO. } ss.

M D Goodbody being duly sworn, says that he is the ..... contractor named in annexed Assessment, Diagram and Warrant; that said assessment for the total cost of certain street work upon Union Street between ~~Southeast line of Palm & Southeast line of Redwood St~~ in said city, as more fully described therein and in the contract for said work with said M D Goodbody ..... made by the Superintendent of Streets in said city, dated the 10th day of February A. D. 1911, levied as therein described upon certain lots, portions of lots, or parcels of land, and the unknown owners thereof for the sum of Three Thousand and Sixty Six and 89/100 Dollars ($3066 89/100) payable to M D Goodbody ..... agents or assigns, was made, recorded and delivered by said Superintendent on the 24th day of July A. D. 1911, to affiant in behalf of said contractor; that there were attached to the same and delivered to the same in the same behalf, at the same time, by said Superintendent, his Diagram thereto attached, and a warrant in favor of M D Goodbody ..... for collecting said assessment, upon which warrant this return is endorsed; that in the case of all assessments therein described, but not included in the following table, affiant has, since the date last aforesaid, in the manner hereinafter described and in behalf of said contractor, made demand upon and received full payment from the owners of each and all such assessed lots and lands; and that besides all personal demands, affiant did, whenever the name of the owner of the lot is stated as "unknown" on the assessment, on the 29th day of July A. D. 1911, within thirty days from the date of said warrant, and between the hours of 9 A. M. and 4 P. M., in behalf of said contractor, enter upon each of the corresponding lots, portions of lots and parcels of land assessed, and with said certificate, assessment, diagram and warrant, and in a loud, audible voice, publicly make demands for the payment of each of said assessments from the unknown owners thereof, upon each lot, portion of lot, or parcel of land, for each of its own assessments as specified in said assessment; and that whenever he found a building, tenant or occupant upon any of said premises, besides the public demand as aforesaid, he, at the same time, in the same behalf, presenting and exhibiting said certificate, assessment, diagram and warrant, in each instance, demanded from each tenant, or occupant, for the unknown owners, separately, the payment of each of said assessments upon said premises; and in the following table he states the name of such demandee, as "tenant," or "occupant," with the word "unknown;" but that, notwithstanding said demands, the following totals of said assessed sums, each separately demanded, and also the total, remain unpaid, to-wit:

OWNERS	Assessment Number	Block	Tract or Subdivision	Lot	From feet	Feet in Crossing	Assessment Dollars	Assessment Cents	Assessment Dollars	Assessment Cents	Assessment Dollars	Assessment Cents	Assessment Dollars	Assessment Cents	Total Assessment Dollars	Total Assessment Cents	Demands made upon as Owners	Assessment Numbers	Date of Demand July 29 1911	Assessment Due and Unpaid Dollars	Assessment Due and Unpaid Cents	Subsequent Payments
Unknown	1	113	MIDDLETOWN	1	50		124	94							124	94	Unknown	1	JUL 29 1911	124	94	PAID IN FULL Ret. on Assessment Roll
Unknown	2	113	MIDDLETOWN	2	50		124	94							124	94	Unknown	2	JUL 29 1911	124	94	PAID IN FULL Ret. on Assessment Roll
Unknown	3	113	MIDDLETOWN	3	50		124	94							124	94	Unknown	3	JUL 29 1911	124	94	PAID IN FULL Ret. on Assessment Roll
Unknown	4	113	MIDDLETOWN	4	50	50	124	94	1	11					126	05	Unknown	4	JUL 29 1911	126	05	PAID IN FULL Ret. on Assessment Roll
Unknown	5	113	MIDDLETOWN	5	50	50	124	94	1	11					126	05	Unknown	5	JUL 29 1911	126	05	PAID IN FULL Ret. on Assessment Roll
Unknown	6	113	MIDDLETOWN	6	50	150	124	94	3	31					128	25	Unknown	6	JUL 29 1911	128	25	PAID IN FULL Ret. on Assessment Roll
Unknown	7	114	MIDDLETOWN	7	50	150	124	94	3	31					128	25	Unknown	7	JUL 29 1911	128	25	PAID IN FULL Ret. on Assessment Roll
Unknown	8	114	MIDDLETOWN	8	50	50	124	94	1	11					126	05	Unknown	8	JUL 29 1911	126	05	PAID IN FULL Ret. on Assessment Roll
Unknown	9	114	MIDDLETOWN	9	50	50	124	94	1	11					126	05	Unknown	9	JUL 29 1911	126	05	PAID IN FULL Ret. on Assessment Roll
Unknown	10	114	MIDDLETOWN	10	50		124	94							124	94	Unknown	10	JUL 29 1911	124	94	PAID IN FULL Ret. on Assessment Roll
Unknown	11	114	MIDDLETOWN	11	50		124	94							124	94	Unknown	11	JUL 29 1911	124	94	PAID IN FULL Ret. on Assessment Roll
Unknown	12	114	MIDDLETOWN	12	50		124	94							124	94	Unknown	12	JUL 29 1911	124	94	PAID IN FULL Ret. on Assessment Roll
Unknown	13	110	MIDDLETOWN	1	50	150	124	94	3	31					128	25	Unknown	13	JUL 29 1911	128	25	PAID IN FULL Ret. on Assessment Roll
Unknown	14	110	MIDDLETOWN	2	50	50	124	94	1	11					126	05	Unknown	14	JUL 29 1911	126	05	PAID IN FULL CERTIFICATE NO. 1559
Unknown	15	110	MIDDLETOWN	3	50	50	124	95	1	11					126	06	Unknown	15	JUL 29 1911	126	06	CONCLUSIVELY PRESUMED PAID paid 63.05

OWNERS	Assessment Number	Block	Tract or Subdivision	Lot	Front Feet	Depth Feet	Frontage Assessment Dollars	Frontage Assessment Cents	Grading Assessment Dollars	Grading Assessment Cents	Assessment Dollars	Assessment Cents	Assessment Dollars	Assessment Cents	Total Assessment Dollars	Total Assessment Cents	Demands made upon as Owners	Assessment Numbers	Date of Demand ..... 190....	Assessment Due and Unpaid Dollars	Assessment Due and Unpaid Cents	SUBSEQUENT PAYMENT
Unknown	16	110	MIDDLETOWN.	4	50	50	124	94	2	10					127	04	Unknown	16	JUL 29 1911	127	04	CONCLUSIVELY PRESUMED PAID
Unknown	17	110	MIDDLETOWN.	5	50	50	124	94	2	10					127	04	Unknown	17	JUL 29 1911	127	04	PAID IN FULL Ret. on Assessment Roll
Unknown	18	110	MIDDLETOWN.	6	50	150	124	94	6	30					131	24	Unknown	18	JUL 29 1911	131	24	PAID IN FULL Ret. on Assessment Roll
Unknown	19	109	MIDDLETOWN.	7	50	150	124	94	6	30					131	24	Unknown	19	JUL 29 1911	131	24	PAID IN FULL CERTIFICATE NO. 7231
Unknown	20	109	MIDDLETOWN.	8	50	50	124	94	2	10					127	04	Unknown	20	JUL 29 1911	127	04	PAID IN FULL CERTIFICATE NO. 7231
Unknown	21	109	MIDDLETOWN.	9	50	50	124	94	2	10					127	04	Unknown	21	JUL 29 1911	127	04	PAID IN FULL CERTIFICATE NO. 7231
Unknown	22	109	MIDDLETOWN.	10	50	50	124	94	1	11					126	05	Unknown	22	JUL 29 1911	126	05	PAID IN FULL CERTIFICATE NO. 1777
Unknown	23	109	MIDDLETOWN.	11	50	50	124	94	1	11					126	05	Unknown	23	JUL 29 1911	126	05	PAID IN FULL CERTIFICATE NO. 1777
Unknown	24	109	MIDDLETOWN.	12	50	150	124	94	3	31					128	25	Unknown	24	JUL 29 1911	128	25	PAID IN FULL CERTIFICATE NO. 1777
Unknown	25	99	MIDDLETOWN.	15		5				21						21	Unknown	25	JUL 29 1911			PAID IN FULL Ret. on Assessment Roll
Unknown	26	99	MIDDLETOWN.	1		155			6	52					6	52	Unknown	26	JUL 29 1911	6	52	PAID IN FULL Ret. on Assessment Roll
Unknown	27	99	MIDDLETOWN.	2		50			2	10					2	10	Unknown	27	JUL 29 1911	2	10	PAID IN FULL Ret. on Assessment Roll
Unknown	28	99	MIDDLETOWN.	3		50			2	10					2	10	Unknown	28	JUL 29 1911	2	10	PAID IN FULL Ret. on Assessment Roll
Unknown	29	99	MIDDLETOWN.	4		48.5			2	04					2	04	Unknown	29	JUL 29 1911	2	04	PAID IN FULL Ret. on Assessment Roll
Unknown	30	100	MIDDLETOWN.	12		41			1	72					1	72	Unknown	30	JUL 29 1911			CONCLUSIVELY PRESUMED PAID
Unknown	31	100	MIDDLETOWN.	13		50			2	10					2	10	Unknown	31	JUL 29 1911			CONCLUSIVELY PRESUMED PAID
Unknown	32	100	MIDDLETOWN.	14		50			2	10					2	10	Unknown	32	JUL 29 1911	2	10	PAID IN FULL Ret. on Assessment Roll
Unknown	33	100	MIDDLETOWN.	15		150			6	31					6	31	Unknown	33	JUL 29 1911	6	31	PAID IN FULL Ret. on Assessment Roll

Total Assessment

#306689

Done at San Diego, California, July 2d 1911

D. K. Adams
Superintendent of Streets of the City of San Diego, California.

Recorded July 2d 1911

D. K. Adams
Superintendent of Streets of the City of San Diego, California.

I, D. K. Adams Superintendent of Streets of the City of San Diego, California, do hereby certify that all charges herein stated are correct, and that the computations and calculations of this Assessment are correct.

D. K. Adams
Superintendent of Streets of the City of San Diego, California.

Recorded July 2d 1911

D. K. Adams
Superintendent of Streets of the City of San Diego, California.

CERTIFICATE OF THE CITY ENGINEER

I, Edwin M. Capps City Engineer of the City of San Diego, in the County of San Diego, State of California, do hereby certify that the work of Grading Union Street from the Southeast line of Palm Street to the Southeast line of Redwood Street was performed in accordance with the surveys and the engineering work done by me and under my direction; and that the quantities thereof were correctly given by me to the Superintendent of Streets, and said work is in accord with the official grade of said street.

Edwin M. Capps
City Engineer of the City of San Diego, California.

Dated at San Diego, Calif., July 2d 1911

Recorded July 2d 1911

D. K. Adams
Superintendent of Streets of the City of San Diego, California.

CONTRACTOR'S RETURN CONTINUED.

(Affiant's name.)

Charles V. Vorhes

Subscribed and sworn to this 2nd day of August A. D. 1911, before me,

[SEAL] W. E. Bartlett
Notary Public.

Filed this 2nd day of August A. D. 1911

D. K. Adams
Street Superintendent of the City of San Diego.

Recorded August 2 A. D. 1911

D. K. Adams
Street Superintendent of the City of San Diego.

WARRANT

By Virtue Hereof, I, D. K. Adams Street Superintendent of the City of San Diego, County of San Diego, and State of California, by virtue of the authority vested in me as said Street Superintendent, do authorize and empower M. J. Goodbody his agents or assigns, to demand and receive the several assessments upon the assessment and diagram hereto attached, and this shall be his warrant for the same.

San Diego, July 2d A. D. 1911

D. K. Adams
Street Superintendent of City of San Diego.

Countersigned by Percival E. Woods
Mayor of City of San Diego.
Pro tempore

Recorded July 2d A. D. 1911

D. K. Adams
Street Superintendent of City of San Diego.

CERTIFICATE OF RECORD

I hereby complete and sign the foregoing record from page 225 to page 239 both inclusive, of the Assessment, Diagram, Warrant, Certificate of the City Engineer, Contractor's Return and also in the Book 25 of "Contracts and Bonds," the recorded Contract and Bond, each numbered all for the work therein described upon Union Street, from the southeast line of Palm Street to the southeast line of Redwood Street.

Office of the Street Superintendent, San Diego, California, this 2nd day of August A. D. 1911

D. K. Adams
Street Superintendent, City of San Diego.

(241)

DIAGRAM

Exhibiting "8TH" Street and its intersecting streets from the South line of B St Street to the North line of K Street, in the City of San Diego, California, on which work has been done under my official contract as Street Superintendent of said City, with [illegible] dated the 11th day of [illegible] A.D. 191[illegible], for the paving of said "8th" Street, as is more particularly described in said contract; showing the relative location of each district, lot, portion of lot, or parcel of land assessed, to the work done; numbered in red ink to correspond with the red ink numbers in the assessment; and showing the number of square feet, assessed for said work contracted for and performed. Herein the mark ' means feet. The figures followed by "sq. ft." show the number of square feet in each lot to which they are shown to relate. Figures in black ink next to property line show, each, the length of said line in feet. Heavy faced figures show the number of the block. Lighter faced letters show the number of the lot.



The Lots and Blocks in Horton's Addition, as shown on this sheet are according to the Map of said add., filed in Deed Book 13 Page 552, in the Office of the County Recorder of the County of San Diego, State of California.

At said City of San Diego, California, this 27th day of July A.D. 1911

Superintendent of Streets of the City of San Diego, California

Recorded July 27th A.D. 1911

Superintendent of Streets of the City of San Diego, California

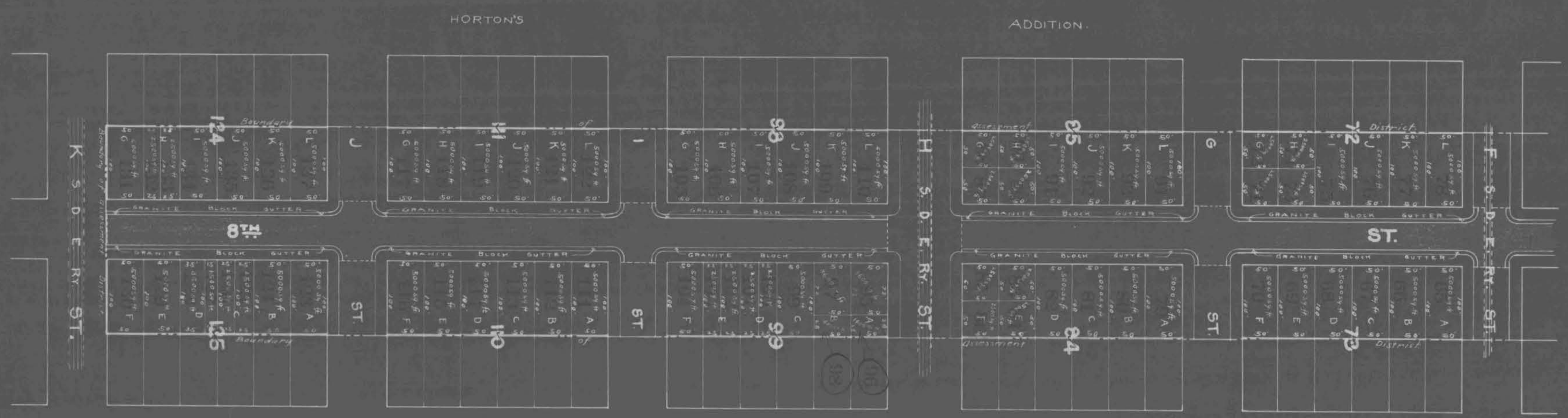

The Lots and Blocks in Horton's Addition, as shown on this Sheet are according to the Map of said add, filed in Deed Book 13 Page 552, in the Office of the County Recorder of the County of San Diego, State of California.

City of San Diego,
County of San Diego, } ss.
State of California

I, Edwin McEwen, City Engineer of the City of San Diego, California pursuant to Resolution No. 8547 passed by the Common Council of said City on the 24th day of May, 1911, directing me, as such engineer, to make and present to said Common Council a diagram of the property affected and benefited by the proposed work and improvement to be done on, Eighth Street between the south line of B Street and the north line of H Street as described in Resolution of Intention No. 7527, passed by said Common Council on the 31st day of October, 1910, and approved by the Mayor of said City on the 1st day of November 1910, and on file in the office of the Clerk of said City, herewith present this document consisting of three pages to said Common Council and I do hereby certify that pages numbered one to three inclusive, thereof constitutes a true and correct diagram of the property affected and benefited by said proposed work and improvement as described in aforesaid Resolution of Intention and to be assessed to pay the expenses of said work and improvement and said diagram shows each separate lot piece or parcel of land, the area in square feet of each such lots, pieces or parcels of land, and the relative location of the same to the work proposed to be done all within the limits of the assessment district described in said Resolution of Intention.

Edwin McEwen
City Engineer of the
City of San Diego, Cal.

Dated, San Diego, Cal.
May 27th, 1911.

City of San Diego,
County of San Diego, } ss.
State of California

I, [illegible], City Clerk of the City of San Diego, California, do hereby certify the foregoing diagram consisting of pages numbered one to 3 inclusive hereof was by the Common Council of said City approved by Resolution No. 8611 passed by said Common Council on the [illegible] day of [illegible] 19[illegible].

[illegible] N Wright

City Clerk of the City of San Diego,
California and ex-officio Clerk of
the Common Council of the said City.
By R. [illegible]

Paving 80

ASSESSMENT NUMBER 32

In the Matter of Paving Eighth Street from the South line of "B" Street to the north line of "K" Street and Constructing Granite Block Gutters thereon

Pursuant to Statute, I, D. K. Adams as Street Superintendent of the City of San Diego, in the County of San Diego and State of California, do hereby assess and apportion, as shown hereinafter and in the diagram attached hereto, upon certain lots, portions of lots, and parcels of land in that Assessment District described in Resolution of Intention No. 7527, adopted October 31 1910 and approved by the Mayor of said City on November 1st 1910 and on file in the office of the Clerk of said City, the exterior boundaries of which said district are also shown on the diagram hereto attached, referred to and made a part hereof, the sum of Thirty Four Thousand Seven Hundred Twenty two 74/100 Dollars ($ 34772.74) to be paid to The Barber Asphalt Paving Company, its agents or assigns, to cover the sum due (including incidental expenses) for the work of Paving and Guttering Eighth Street from the South line of "B" Street to the North line of "K" Street in said City, as said work is more particularly specified in the official contract therefor with said The Barber Asphalt Paving Company dated the 11th day of March A. D. 1911.

All of said work has been performed and materials furnished, complying with the specifications and under my direction, and to my satisfaction and acceptance. And because the names of the owners of said assessed property are unknown to me, I herewith write the word "Unknown" opposite the number of the lot and the amount assessed thereon, and the number of each lot, portion of lot, or parcel of land assessed.

TOTAL COST OF THE WORK IS $ 34772.74, AS FOLLOWS:

1471401 Square feet Pavement @ 18 3/10 cents	$ 26926.64
207102.5 Square feet Gutter @ 34 6/10 cents	$ 71657.5
	$
	$
	$
	$
Contract Cost	$ 34092.39

INCIDENTAL EXPENSES:

City Engineer's Official Fees	$ 588.00
Printing and Advertising	$ 53.65
Special Superintendent's compensation @ $ per day	$ 38.70
Incidental Expenses	$ 680.35
Contract Cost	$ 34092.39
Total Cost	$ 34772.74

DIVIDED AS FOLLOWS

DESCRIPTION	Square feet Pavement @ 18 3/10 cents per square foot	Square feet Gutter @ 34 6/10 cents per square foot	Cost of Pavement (Dollars)	Cost of Pavement (Cents)	Cost of Gutter (Dollars)	Cost of Gutter (Cents)	(Dollars)	(Cents)	Incidental Expenses (Dollars)	Incidental Expenses (Cents)	Total Assessment (Dollars)	Total Assessment (Cents)	Number of Square Feet Assessed		Rate per Square Foot Assessed (Dollars)	Rate per Square Foot Assessed (Cents)
	1471401	207102.5	26926	64	7165	75			680	35	34772	74				
	1471401	207102.5	26926	64	7165	75			680	35	34772	74				

OWNERS	Assessment Number	Block	Tract or Subdivision	Lot	Assessment (Dollars)	Assessment (Cents)	Assessment (Dollars)	Assessment (Cents)	Assessment (Dollars)	Assessment (Cents)	Assessment (Dollars)	Assessment (Cents)	Total Assessment (Dollars)	Total Assessment (Cents)	Demands made upon as Owners	Assessment Numbers	Date of Demand	Assessment Due and Unpaid (Dollars)	Assessment Due and Unpaid (Cents)	Subsequent Payments
Unknown	1	21	Horton's Add.	A									272	10	Unknown	1	AUG 9 1911	272	10	PAID IN FULL CERTIFICATE NO. 1562
Unknown	2	21	Horton's Add.	B									272	10	Unknown	2	AUG 9 1911	272	10	PAID IN FULL CERTIFICATE NO. 1563
Unknown	3	21	Horton's Add.	C									272	10	Unknown	3	AUG 9 1911	272	10	PAID IN FULL Ret. on Assessment Roll
Unknown	4	21	Horton's Add.	W 50 ft. D									181	40	Unknown	4	AUG 9 1911	181	40	PAID IN FULL Ret. on Assessment Roll
Unknown	5	21	Horton's Add.	E 50 ft. D									90	70	Unknown	5	AUG 9 1911	90	70	PAID IN FULL CERTIFICATE NO. 2115
Unknown	6	21	Horton's Add.	W 50 ft. E									181	40	Unknown	6	AUG 9 1911	181	40	PAID IN FULL Ret. on Assessment Roll
Unknown	7	21	Horton's Add.	E 50 ft. E									90	70	Unknown	7	AUG 9 1911	90	70	PAID IN FULL CERTIFICATE NO. 2115
Unknown	8	21	Horton's Add.	W 50 ft. F									181	40	Unknown	8	AUG 9 1911	181	40	PAID IN FULL Ret. on Assessment Roll
Unknown	9	21	Horton's Add.	E 50 ft. F									90	70	Unknown	9	AUG 9 1911	90	70	PAID IN FULL CERTIFICATE NO. 2115
Unknown	10	20	Horton's Add.	G									272	10	Unknown	10	AUG 9 1911	272	10	PAID IN FULL CERTIFICATE NO. 1521
Unknown	11	20	Horton's Add.	H									272	10	Unknown	11	AUG 9 1911	272	10	PAID IN FULL CERTIFICATE NO. 1531
Unknown	12	20	Horton's Add.	I									272	10	Unknown	12	AUG 9 1911	272	10	PAID IN FULL CERTIFICATE NO. [illegible]
Unknown	13	20	Horton's Add.	J									272	10	Unknown	13	AUG 9 1911	272	10	PAID IN FULL CERTIFICATE NO. 3546
Unknown	14	20	Horton's Add.	E 75 ft. K									326	75	Unknown	14	AUG 9 1911	326	75	PAID IN FULL CERTIFICATE NO. 1551
Unknown	15	20	Horton's Add.	W 25 ft. K									45	35	Unknown	15	AUG 9 1911	45	35	PAID IN FULL CERTIFICATE NO. 1764

Bond Series 11

32

MARGIN

CONTRACTOR'S RETURN

STATE OF CALIFORNIA,
COUNTY OF SAN DIEGO,
CITY OF SAN DIEGO. } ss.

J. M. Kean being duly sworn, says that he is the agent for the contractor named in annexed Assessment, Diagram and Warrant; that said assessment for the total cost of certain street work upon 8th Street between south line of B St. and n. line K Sts in said city, as more fully described therein and in the contract for said work with said The Barber Asphalt Paving Co made by the Superintendent of Streets in said city, dated the 11 day of March A. D. 1911, levied as therein described upon certain lots, portions of lots, or parcels of land, and the unknown owners thereof for the sum of thirty four thousand seven hundred seventy two and 74/100 Dollars ($34772 74/100) payable to The Barber Asphalt Paving Company its agents or assigns, was made, recorded and delivered by said Superintendent on the 27 day of July A. D. 1911, to affiant in behalf of said contractor; that there were attached to the same and delivered to the same in the same behalf, at the same time, by said Superintendent, his Diagram thereto attached, and a warrant in favor of The Barber Asphalt Paving Company for collecting said assessment, upon which warrant this return is endorsed; that in the case of all assessments therein described, but not included in the following table, affiant has, since the date last aforesaid, in the manner hereinafter described and in behalf of said contractor, made demand upon and received full payment from the owners of each and all such assessed lots and lands; and that besides all personal demands, affiant did, whenever the name of the owner of the lot is stated as "unknown" on the assessment, on the 9th day of August A. D. 1911, within thirty days from the date of said warrant, and between the hours of 9 A. M. and 4 P. M., in behalf of said contractor, enter upon each of the corresponding lots, portions of lots and parcels of land assessed, and with said certificate, assessment, diagram and warrant, and in a loud, audible voice, publicly make demands for the payment of each of said assessments from the unknown owners thereof, upon each lot, portion of lot, or parcel of land, for each of its own assessments as specified in said assessment; and that whenever he found a building, tenant or occupant upon any of said premises, besides the public demand as aforesaid, he, at the same time, in the same behalf, presenting and exhibiting said certificate, assessment, diagram and warrant, in each instance, demanded from each tenant, or occupant, for the unknown owners, separately, the payment of each of said assessments upon said premises; and in the following table he states the name of such demandee, as "tenant," or "occupant," with the word "unknown;" but that, notwithstanding said demands, the following totals of said assessed sums, each separately demanded, and also the total, remain unpaid, to-wit:

Owners	Assessment Number	Block	Tract or Subdivision	Lot	Assessment Dollars	Assessment Cents	Total Assessment Dollars	Total Assessment Cents	Demands made upon as Owners	Assessment Numbers	Date of Demand	Assessment Due and Unpaid Dollars	Assessment Due and Unpaid Cents	Subsequent Payments
Unknown	16	20	Horton's Add.	E 75 ft. L			22	675	Unknown	16	AUG 9 1911	22	675	PAID IN FULL CERTIFICATE NO. 1571
Unknown	17	20	Horton's Add.	W 25 ft. L			45	35	Unknown	17	AUG 9 1911	45	35	PAID IN FULL CERTIFICATE NO. 1769
Unknown	18	32	Horton's Add.	A			27	10	Unknown	18	AUG 9 1911	27	10	PAID IN FULL Ret. on Assessment Roll 1582
Unknown	19	32	Horton's Add.	B			27	10	Unknown	19	AUG 9 1911	27	10	PAID IN FULL Ret. on Assessment Roll 1583
Unknown	20	32	Horton's Add.	C			27	10	Unknown	20	AUG 9 1911	27	10	PAID IN FULL CERTIFICATE NO. 7009
Unknown	21	32	Horton's Add.	D			27	10	Unknown	21	AUG 9 1911	27	10	PAID IN FULL Ret. on Assessment Roll #1580
Unknown	22	32	Horton's Add.	E			27	10	Unknown	22	AUG 9 1911	27	10	PAID IN FULL CERTIFICATE NO. 2012
Unknown	23	32	Horton's Add.	F			27	10	Unknown	23	AUG 9 1911	27	10	PAID IN FULL CERTIFICATE NO. 2018
Unknown	24	33	Horton's Add.	E 50 ft. G			118	140	Unknown	24	AUG 9 1911	118	140	PAID IN FULL CERTIFICATE NO. 1574
Unknown	25	33	Horton's Add.	E ½ of W 50 ft. G			45	35	Unknown	25	AUG 9 1911	45	35	PAID IN FULL CERTIFICATE NO. 1903
Unknown	26	33	Horton's Add.	W ½ of W 50 ft. G			45	35	Unknown	26	AUG 9 1911	45	35	PAID IN FULL CERTIFICATE NO. 3332
Unknown	27	33	Horton's Add.	E 50 ft of S 23 ft. K			83	44	Unknown	27	AUG 9 1911	83	44	PAID IN FULL CERTIFICATE NO. 1574
Unknown	28	33	Horton's Add.	E ½ of W 50 ft of S 23 ft. K			20	87	Unknown	28	AUG 9 1911	20	87	PAID IN FULL Ret. on Assessment Roll
Unknown	29	33	Horton's Add.	W ½ of W 50 ft of S 23 ft. K			20	87	Unknown	29	AUG 9 1911	20	87	PAID IN FULL Ret. on Assessment Roll
Unknown	30	33	Horton's Add.	N 27 ft. K			146	92	Unknown	30	AUG 9 1911	146	92	PAID IN FULL CERTIFICATE NO. 1532
Unknown	31	33	Horton's Add.	J			27	10	Unknown	31	AUG 9 1911	27	10	PAID IN FULL CERTIFICATE NO. 1576
Unknown	32	33	Horton's Add.	J			27	10	Unknown	32	AUG 9 1911	27	10	PAID IN FULL CERTIFICATE NO. 1583
Unknown	33	33	Horton's Add.	K			27	10	Unknown	33	AUG 9 1911	27	10	PAID IN FULL CERTIFICATE NO. 1566
Unknown	34	33	Horton's Add.	L			27	10	Unknown	[illegible]	AUG 9 1911	27	10	PAID IN FULL
Unknown	35	47	Horton's Add.	A			272							
Unknown	36	47	Horton's Add.	B			272							
Unknown	37	47	Horton's Add.	C			272							
Unknown	38	47	Horton's Add.	D			327							
Unknown	39	47	Horton's Add.	E			327							
Unknown	40	47	Horton's Add.	F			437							
Unknown	41	46	Horton's Add.	G			437	65	Unknown	41	AUG 9 1911	437	65	PAID IN FULL CERTIFICATE NO. 1529
Unknown	42	46	Horton's Add.	H			327	29	Unknown	42	AUG 9 1911	327	29	PAID IN FULL CERTIFICATE NO. 1560
Unknown	43	46	Horton's Add.	I			327	29	Unknown	43	AUG 9 1911	327	29	PAID IN FULL CERTIFICATE NO. 1559
Unknown	44	46	Horton's Add.	J			272	10	Unknown	44	AUG 9 1911	272	10	PAID IN FULL CERTIFICATE NO. 1599
Unknown	45	46	Horton's Add.	K			272	10	Unknown	45	AUG 9 1911	272	10	PAID IN FULL CERTIFICATE NO. 1599
Unknown	46	46	Horton's Add.	L			272	10	Unknown	46	AUG 9 1911	272	10	PAID IN FULL CERTIFICATE NO. 1599
Unknown	47	58	Horton's Add.	A										
Unknown	48	58	Horton's Add.	B										
Unknown	49	58	Horton's Add.	C										
Unknown	50	58	Horton's Add.	D										
Unknown	51	58	Horton's Add.	E										
Unknown	52	58	Horton's Add.	F E 54 ft.										
Unknown	53	59	Horton's Add.	G W 66 ft.										
Unknown	54	59	Horton's Add.	G										
Unknown	55	59	(Beginning at SE Corner of Lot H, Block 59 thence North 18 feet, thence W 29 ft, thence N. 6 ft, thence W. 24 ft, thence S 7 ft, thence W. 1 ft, thence S. 14 ft, thence E. 54 ft to place of beginning)											
Unknown	56	59	(Beginning at SW Corner of Lot H, Block 59, thence E. 46 ft, thence N. 14 ft, thence E. 1 ft, thence N. 7 ft, thence E. 2 ft, thence S. 6 ft, thence E. 29 ft, thence N. 25 ft, thence W. 100 ft, thence S. to place of beginning, Containing 3047 sq ft)											
Unknown	57	59	Horton's Add.	N 10 ft. K										
Unknown	58	59	Horton's Add.	J										
Unknown	59	59	Horton's Add.	S 25 ft. J N 25 ft.										
Unknown	60	59	Horton's Add.	J E 50 ft.										
Unknown	61	59	Horton's Add.	K W 50 ft.										
Unknown	62	59	Horton's Add.	K E 50 ft.										
Unknown	63	59	Horton's Add.	L W 50 ft.										
Unknown	64	59	Horton's Add.	L										
Unknown	65	73	Horton's Add.	A										
Unknown	66	73	Horton's Add.	B										
Unknown	67	73	Horton's Add.	C										
Unknown	68	73	Horton's Add.	D										
Unknown	69	73	Horton's Add.	E										
Unknown	70	73	Horton's Add.	F										
Unknown	71	73	Horton's Add.	G										
Unknown	72	73	Horton's Add.	H										
Unknown	73	73	Horton's Add.	I										
Unknown	74	73	Horton's Add.	J										
Unknown	75	73	Horton's Add.	K										
Unknown	76	73	Horton's Add.	L										

Asst. No					
35	1st Paym't	27	210	2-16-12	
	2nd "	27	210	1-2-13	
	3rd "	27	21	1-2-14	
	4th "	27	21	January Term 1915	
	5th "	27	21	January Term, 1916.	
	6th "	27	21	January Term, 1917	
Bond No 14	7th "	27	21	January Term, 1918	
	8th "	27	21	January Term, 1919	
	9th "	27	21	January Term, 1920	
	10th "				
15	8th "	27	21	January Term, 1917	
	9th "	27	21	January Term, 19	
	10th "				
16	8th "	27	21	January Term, 1917	
	9th "	27	21	January Term, 1920	
	10th "				

Asst. No					
#7	1st Paym't	43	765	7-8-12	
	2nd "	43	765	1-4-13.	
	3rd "	43	765	2-18-14	
Bond 24	4th "	43	765	January Term 1915	
	5th "	43	765	January Term, 1916.	
	6th "	43	765	January Term, 1917	
	7th "	43	765	January Term, 1918	
	8th "	43	765	January Term, 1919	
	9th "	43	765	January Term, 1920	
	10th "				

Asst. No					
61	1st Paym't	21	820	1-2-12	
	2nd "	21	820	2-1-13	
	3rd "	21	82	1-2-14	
	4th "	21	82	January Term 1915	
	5th "	21	82	January Term, 1916.	
	6th "	21	82	January Term, 1917	
Bond No 28	7th "	21	82	January Term, 1918	
	8th "	21	82	January Term, 1919	
	9th "	21	82	January Term, 1920	
	10th "				
	9th "	29	178	January Term, 1919	
Bond No 30	7th "	29	178	January Term, 1918	
	8th "	29	178	January Term, 1919	
	9th "	29	178	January Term, 1920	
	10th "				

OWNERS	Assessment Number	Block	Tract or Subdivision	Lot	Front Feet	Feet on Crossing	Frontage Assessment Dollars	Frontage Assessment Cents	Assessment Dollars	Assessment Cents	Assessment Dollars	Assessment Cents	Assessment Dollars	Assessment Cents	Total Assessment Dollars	Total Assessment Cents	Demands made upon as Owners	Assessment Numbers	Date of Demand 190	Assessment Due and Unpaid Dollars	Assessment Due and Unpaid Cents	Subsequent Payments
Unknown	70	73	Horton's Add.	J											437	50	Unknown	70	AUG 9 1911	437	50	PAID IN FULL Ret. on Assessment Roll
Unknown	71	72	Horton's Add.	E 50 ft. G											291	66	Unknown	71	AUG 9 1911	291	66	PAID IN FULL CERTIFICATE NO. 1538
Unknown	72	72	Horton's Add.	W. 50 ft. G											145	84						
Unknown	73	72	Horton's Add.	E 50 ft. H											218	16						
Unknown	74	72	Horton's Add.	W 50 ft. H											109	08						
Unknown	75	72	Horton's Add.	J											327	24						
Unknown	76	72	Horton's Add.	J											320	70						
Unknown	77	72	Horton's Add.	K											320	70						
Unknown	78	72	Horton's Add.	L											417	90	Unknown	78	AUG 9 1911	417	90	Ret. on Assessment Roll
Unknown	79	84	Horton's Add.	A											437	52	Unknown	79	AUG 9 1911	437	52	Paid in full Cert. 1539
Unknown	80	84	Horton's Add.	B											327	24	Unknown	80	AUG 9 1911	327	24	
Unknown	81	84	Horton's Add.	C											327	24	Unknown	81	AUG 9 1911	327	24	
Unknown	82	84	Horton's Add.	D											272	10	Unknown	82	AUG 9 1911	272	10	PAID IN FULL CERTIFICATE NO. 1544
Unknown	83	84	Horton's Add.	W 50 ft. E											181	40	Unknown	83	AUG 9 1911	181	40	PAID IN FULL CERTIFICATE NO. 1530
Unknown	84	84	Horton's Add.	E 50 ft. E											90	70	Unknown	84	AUG 9 1911	90	70	PAID IN FULL CERTIFICATE NO. 1584
Unknown	85	84	Horton's Add.	W 50 ft. F											181	40	Unknown	85	AUG 9 1911	181	40	PAID IN FULL CERTIFICATE NO. 1530
Unknown	86	84	Horton's Add.	E 50 ft. F											90	70	Unknown	86	AUG 9 1911	90	70	PAID IN FULL CERTIFICATE NO. 1584
Unknown	87	85	Horton's Add.	G											181							
Unknown	88	85	Horton's Add.	W. 50 ft. G											90							
Unknown	89	85	Horton's Add.	E. 50 ft. H											181							
Unknown	90	85	Horton's Add.	W. 50 ft. H											90							
Unknown	91	85	Horton's Add.	J											272							
Unknown	92	85	Horton's Add.	J											327							
Unknown	93	85	Horton's Add.	K											327	24	Unknown	93	AUG 9 1911	327	24	CERTIFICATE NO. 1506
Unknown	94	85	Horton's Add.	L											437	50	Unknown	94	AUG 9 1911	437	50	PAID IN FULL CERTIFICATE NO. 1544
Unknown	95	99	Horton's Add.	W. 72 ft. A											221	30	Unknown	95	AUG 9 1911	221	30	PAID IN FULL CERTIFICATE NO. 1547
Unknown	96	99	Horton's Add.	E. 28 ft. A											50	80	Unknown	96	AUG 9 1911	50	80	PAID IN FULL CERTIFICATE NO. 1548
Unknown	97	99	Horton's Add.	W. 72 ft. B											221	30	Unknown	97	AUG 9 1911	221	30	PAID IN FULL CERTIFICATE NO. 1547
Unknown	98	99	Horton's Add.	E. 28 ft. B											50	80	Unknown	98	AUG 9 1911	50	80	PAID IN FULL CERTIFICATE NO. 1548
Unknown	99	99	Horton's Add.	C											272	10	Unknown	99	AUG 9 1911	272	10	PAID IN FULL CERTIFICATE NO. 2051
Unknown	100	99	Horton's Add.	N. 25 ft. D											163	64	Unknown	100	AUG 9 1911	163	64	PAID IN FULL CERTIFICATE NO. 157
Unknown	101	99	Horton's Add.	S. 25 ft. D											163	65	Unknown	101	AUG 9 1911	163	65	PAID IN FULL Ret. on Assessment Roll
Unknown	102	99	Horton's Add.	N. 25 ft. E											163	64	Unknown	102	AUG 9 1911	163	64	PAID IN FULL Ret. on Assessment Roll
Unknown	103	99	Horton's Add.	S. 25 ft. E											163	65	Unknown	103	AUG 9 1911	163	65	PAID IN FULL Ret. on Assessment Roll
Unknown	104	99	Horton's Add.	F											437	65	Unknown	104	AUG 9 1911	437	65	PAID IN FULL Ret. on Assessment Roll
Unknown	105	98	Horton's Add.	G											437	65	Unknown	105	AUG 9 1911	437	65	Paid in full Cert. 1532
Unknown	106	98	Horton's Add.	H											327	29	Unknown	106	AUG 9 1911	327	29	PAID IN FULL CERTIFICATE NO. 1587
Unknown	107	98	Horton's Add.	J											327	29	Unknown	107	AUG 9 1911	327	29	PAID IN FULL CERTIFICATE NO. 1577
Unknown	108	98	Horton's Add.	J											272	10	Unknown	108	AUG 9 1911	272	10	PAID IN FULL CERTIFICATE NO. 2001
Unknown	109	98	Horton's Add.	K											272							
Unknown	110	98	Horton's Add.	L											272							
Unknown	111	110	Horton's Add.	A											437							
Unknown	112	110	Horton's Add.	B											327							
Unknown	113	110	Horton's Add.	C											327	29	Unknown	113	AUG 9 1911	327	29	CERTIFICATE NO. 1587
Unknown	114	110	Horton's Add.	D											327	29	Unknown	114	AUG 9 1911	327	29	PAID IN FULL CERTIFICATE NO. 1587
Unknown	115	110	Horton's Add.	E											327	29	Unknown	115	AUG 9 1911	327	29	PAID IN FULL CERTIFICATE NO. 1587
Unknown	116	110	Horton's Add.	F											437	65	Unknown	116	AUG 9 1911	437	65	PAID IN FULL CERTIFICATE NO. 1587
Unknown	117	111	Horton's Add.	G											437	65	Unknown	117	AUG 9 1911	437	65	Paid in full Cert. 1573
Unknown	118	111	Horton's Add.	H											327	29			AUG 9 1911	327	29	PAID IN FULL CERTIFICATE NO. 9761
Unknown	119	111	Horton's Add.	J											327	29	Unknown	119	AUG 9 1911	327	29	PAID IN FULL CERTIFICATE NO. 1917
Unknown	120	111	Horton's Add.	J											327	29	Unknown	120	AUG 9 1911	327	29	PAID IN FULL CERTIFICATE NO. 1573
Unknown	121	111	Horton's Add.	K											327	29	Unknown	121	AUG 9 1911	327	29	PAID IN FULL CERTIFICATE NO. 1582
Unknown	122	111	Horton's Add.	L											437	65	Unknown	122	AUG 9 1911	437	65	PAID IN FULL CERTIFICATE NO. 1582
Unknown	123	75	Horton's Add.	A											437	65	Unknown	123	AUG 9 1911	437	65	PAID IN FULL Ret. on Assessment Roll

Asst. No				
70	1st Paym't	14 584	4-24-13	D. T. Johnson
	2nd "	14 584	7-4-13	D. T. Johnson
Bond 33	3rd "	14 584	1-19-14	D. T. Johnson
	4th "	14 584	January Term 1915	D. T. Johnson
	5th "	14 584	January Term, 1916.	[illegible]
	6th "	14 584	January Term, 1917	[illegible]
	7th "	14 584	January Term, 1918	[illegible]
	8th "			
	9th "			
	10th "			

	6th "	10 908	January Term, 1917	[illegible]
	7th "	10 908	January Term, 1918	[illegible]
	8th "			
	9th "			
	10th "			

Asst. No				
87	1st Paym't	18 140	2-1-12	D. T. Johnson
	2nd "	18 140	12-26-12	D. T. Johnson
	3rd "	18 140	12-27-13	D. T. Johnson
	4th "	18 140	January Term 1915	D. T. Johnson
	5th "	18 140	January Term, 1916.	[illegible]
	6th "	18 140	January Term, 1917	[illegible]
Bond No 38	7th "	18 140	January Term, 1918	[illegible]
	8th "	18 140	January Term, 1919	[illegible]
	9th "	18 140	January Term, 1920	F. R. Rhodes
	10th "			

	6th "	18 14	January Term, 1917	[illegible]
Bond No 39.	7th "	18 14	January Term, 1918	[illegible]
	8th "	18 14	January Term, 1919	[illegible]
	9th "	18 14	January Term, 1920	F. R. Rhodes
	10th "			

Asst. No				
109	1st Paym't	27 210	2-29-12	D. T. Johnson
	2nd "	27 210	12-30-12	D. T. Johnson
	3rd "	27 21	1-2-14	D. T. Johnson
	4th "	27 21	January Term 1915	D. T. Johnson
	5th "	27 21	January Term, 1916.	[illegible]
	6th "	27 21	January Term, 1917	[illegible]
Bond No 45	7th "	27 21	January Term, 1918	[illegible]
	8th "	27 21	January Term, 1919	[illegible]
	9th "	27 21	January Term, 1920	F. R. Rhodes
	10th "			

250

OWNERS	Assessment Number	Block	Tract or Subdivision	Lot	Front Feet	Feet on Crossing	Frontage Assessment Dollars	Frontage Assessment Cents	Assessment Dollars	Assessment Cents	Assessment Dollars	Assessment Cents	Assessment Dollars	Assessment Cents	Total Assessment Dollars	Total Assessment Cents	Demands made upon as Owners	Assessment Numbers	Date of Demand ..... 190...	Assessment Due and Unpaid Dollars	Assessment Due and Unpaid Cents	Subsequent Payments
Unknown	124	175	Horton's Add.	B											327	29	Unknown	124	AUG 9 1911	327	29	PAID IN FULL CERTIFICATE NO. 1561
Unknown	125	175	Horton's Add.	N.25 ft. C											163	64	Unknown	125	AUG 9 1911	163	64	PAID IN FULL CERTIFICATE NO. 1524
Unknown	126	175	Horton's Add.	S.25 ft. C											163	65	Unknown	126	AUG 9 1911	163	65	CONCLUSIVELY PRESUMED PAID
Unknown	127	175	Horton's Add.	N.15 ft. D											81	63	Unknown	127	AUG 9 1911	81	63	CONCLUSIVELY PRESUMED PAID
Unknown	128	175	Horton's Add.	S.35 ft. D											190	47	Unknown	128	AUG 9 1911	190	47	PAID IN FULL CERTIFICATE NO. 1541
Unknown	129	175	Horton's Add.	E																		
Unknown	130	175	Horton's Add.	F																		
Unknown	131	174	Horton's Add.	G																		
Unknown	132	174	Horton's Add.	S.25 ft. H																		
Unknown	133	174	Horton's Add.	N.25 ft. H																		
Unknown	134	174	Horton's Add.	I											27210		Unknown	134	AUG 9 1911	27210		PAID IN FULL CERTIFICATE NO.
Unknown	135	174	Horton's Add.	J											32729		Unknown	135	AUG 9 1911	32729		PAID IN FULL CERTIFICATE NO.
Unknown	136	174	Horton's Add.	K											32729		Unknown	136	AUG 9 1911	32729		PAID IN FULL CERTIFICATE NO.
Unknown	137	174	Horton's Add.	L											43765		Unknown	137	AUG 9 1911	43765		PAID IN FULL CERTIFICATE NO.

Total Assessment $34772.74

Asst. No.				
129	1st Paym't	27.21	2-26-12	[illegible]
	2nd "	27.21	1-2-13	[illegible]
	3rd "	27.21	1-2-14	[illegible]
	4th "	27.21	January Term 1915	[illegible]
	5th "	27.21	January Term, 1916.	[illegible]
	6th "	27.21	January Term, 1917	[illegible]
Bond No. 57	7th "	27.21	January Term, 1918	[illegible]
	8th "			
	9th "			
	10th "			

Total Assessment

The following abbreviations in this assessment Roll have the following meaning:

"W" means West
"E" means East
"N" means North
"S" means South
"Add" means Addition
"Ft" means feet

Done at San Diego, California, July 27 1911.

D. K. Adams
Superintendent of Streets of the City of San Diego, California.

Recorded July 27 1911.

D. K. Adams
Superintendent of Streets of the City of San Diego, California.

I, D. K. Adams, Superintendent of Streets of the City of San Diego, California, do hereby certify that all charges herein stated are correct, and that the computations and calculations of this Assessment are correct.

D. K. Adams
Superintendent of Streets of the City of San Diego, California.

Recorded July 27 191..

D. K. Adams
Superintendent of Streets of the City of San Diego, California.

CERTIFICATE OF THE CITY ENGINEER

I, Edwin M. Capps, City Engineer of the City of San Diego, in the County of San Diego, State of California, do hereby certify that the work of Paving & Guttering Eighth Street from the South line of "B" Street to the North line of "K" Street was performed in accordance with the surveys and the engineering work done by me and under my direction; and that the quantities thereof were correctly given by me to the Superintendent of Streets, and said work is in accord with the official grade of said street.

Edwin M. Capps
City Engineer of the City of San Diego, California.

Dated at San Diego, Calif., July 27 1911.

Recorded July 27 1911

D. K. Adams
Superintendent of Streets of the City of San Diego, California.

CONTRACTOR'S RETURN CONTINUED.

(Affiant's name.)

J. M. Kean

Subscribed and sworn to this 22nd day of August A. D. 1911, before me,

[SEAL] N. E. Lovette
Notary Public in and for the County of San Diego State of California

Filed this 22nd day of August A. D. 1911

D. K. Adams
Street Superintendent of the City of San Diego.

Recorded August 22 A. D. 1911

D. K. Adams
Street Superintendent of the City of San Diego.

WARRANT

By Virtue Hereof, I, D. K. Adams, Street Superintendent of the City of San Diego, County of San Diego, and State of California, by virtue of the authority vested in me as said Street Superintendent, do authorize and empower The Barber Asphalt Paving Company, its agents or assigns, to demand and receive the several assessments upon the assessment and diagram hereto attached, and this shall be its warrant for the same. Serial bonds, bearing interest at the rate of ..... per cent per annum and extending over a period ending ten years from their date, are to be issued to represent the cost and expenses of the work described in the assessment, and in the manner and form prescribed by law; and an even annual proportion of the principal sum thereof shall be payable, by coupon, on the second day of January every year after their date, until the whole is paid, and the interest shall be payable semi-annually, by coupon, on the second days of January and July, respectively, of each year on all sums unpaid, until the whole of said principal and interest are paid; and notice is hereby given that a bond in such series will issue to represent each assessment of twenty-five dollars or more remaining unpaid for thirty days after the date of this warrant, or five days after the decision of the Common Council of this city upon an appeal.

San Diego, July 27 A. D. 1911

D. K. Adams
Street Superintendent of the City of San Diego.

Countersigned by James Wadham
Mayor of City of San Diego.

Recorded July 27 A. D. 1911

D. K. Adams
Street Superintendent of the City of San Diego.

CERTIFICATE OF RECORD

I hereby complete and sign the foregoing record from page 241 to page 251 both inclusive of the Assessment, Diagram, Warrant, Certificate of the City Engineer, Contractor's Return and also in the Book of "Contracts and Bonds," the recorded Contract and Bond, each numbered ..... all for the work therein described upon Eighth Street, from the south line of "B" Street to the north line of "K" Street.

Office of the Street Superintendent, San Diego, California, this 22nd day of August A. D. 1911

D. K. Adams
Street Superintendent of the City of San Diego.

DIAGRAM

Exhibiting "F" Street and its intersecting streets from the East line of 8th Street to the West line of 16th Street, in the City of San Diego, California on which work has been done under the official contract as Street Superintendent of said City, with Pavelich & Gelencser Welton Co. dated the 27th day of April A.D. 1911, for the paving of said "F" Street, as is more particularly described in said contract; showing the relative location of each district, lot portion of lot, or parcel of land assessed, to the work done; numbered in red ink to correspond with the red ink numbers in the assessment, and showing the number of square feet, assessed for said work contracted for and performed. Herein the mark ' means feet. The figures followed by "sq. ft." show the number of square feet in each lot to which they are shown to relate. Figures in black ink next to property line show, each, the length of said line in feet. Heavy faced figures show the number of the block. Lighter faced letters and figures show the numbers of the lot.

Lots 5 & 6 Block 7 Culverwell's Add. as shown on this sheet, are according to Map No. 143, filed in the office of the County Recorder, of the County of San Diego, State of California.

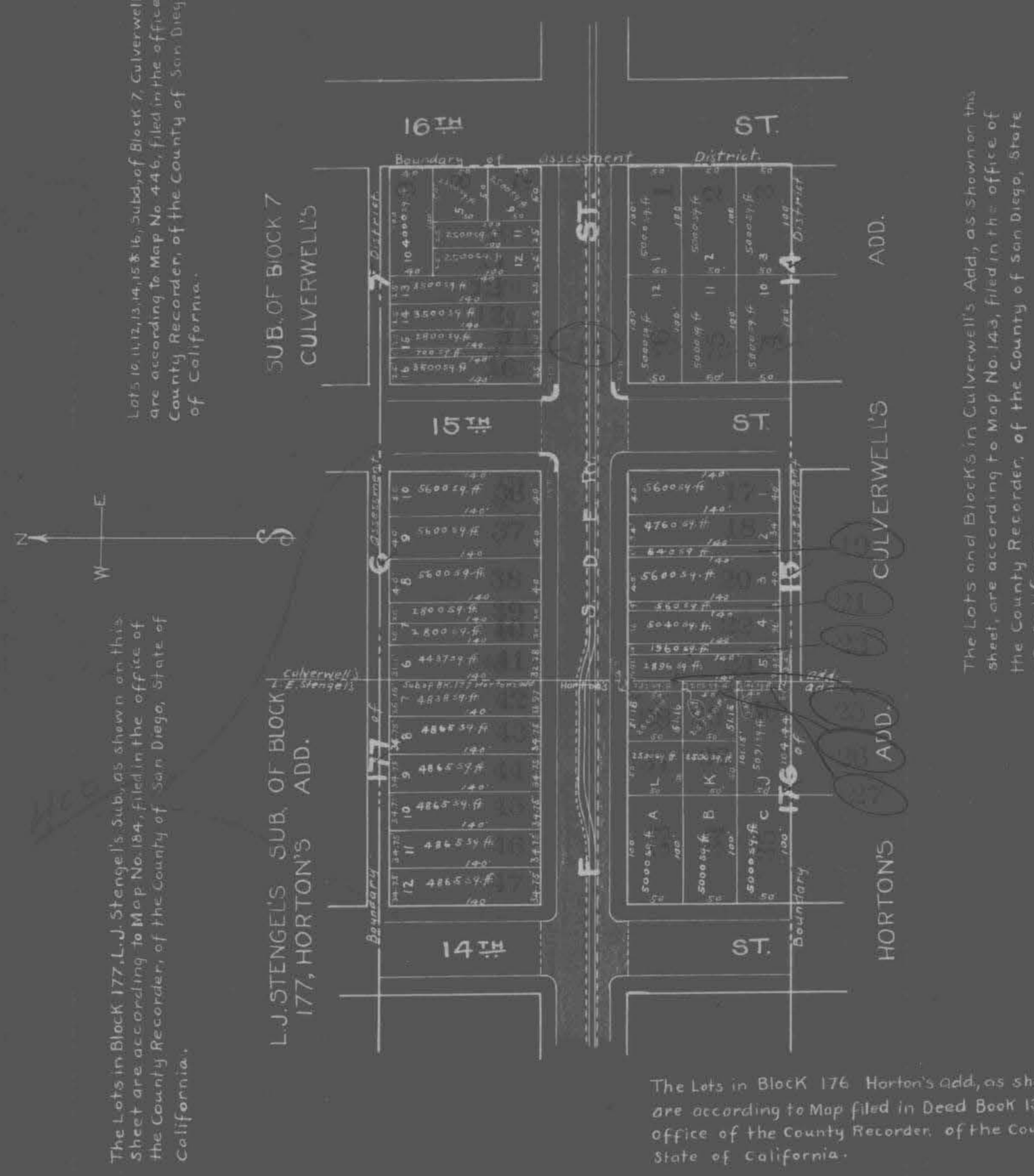

Lots 10, 11, 12, 13, 14, 15 & 16, Subd. of Block 7, Culverwell's Add are according to Map No. 446, filed in the office of the County Recorder, of the County of San Diego, State of California.

The Lots and Blocks in Culverwell's Add, as shown on this sheet, are according to Map No. 143, filed in the office of the County Recorder, of the County of San Diego, State of California.

The Lots in Block 177, L.J. Stengel's Sub, as shown on this sheet are according to Map No. 184, filed in the office of the County Recorder, of the County of San Diego, State of California.

The Lots in Block 176 Horton's add, as shown on this sheet, are according to Map filed in Deed Book 13 Page 552, in the office of the County Recorder of the County of San Diego, State of California.

At said City of San Diego, California, this 27th day of July A.D. 1911

D. R. Adams

Superintendent of Streets of the City of San Diego, California.

Recorded July 27 A.D. 1911

D. R. Adams

Superintendent of Streets of the City of San Diego, California.

Lots 1, 2 & 3 Block 58, Tully Ogden's Subd., as shown on this sheet, are according to Map No. 11, filed in the office of the County Recorder of the County of San Diego, State of California.

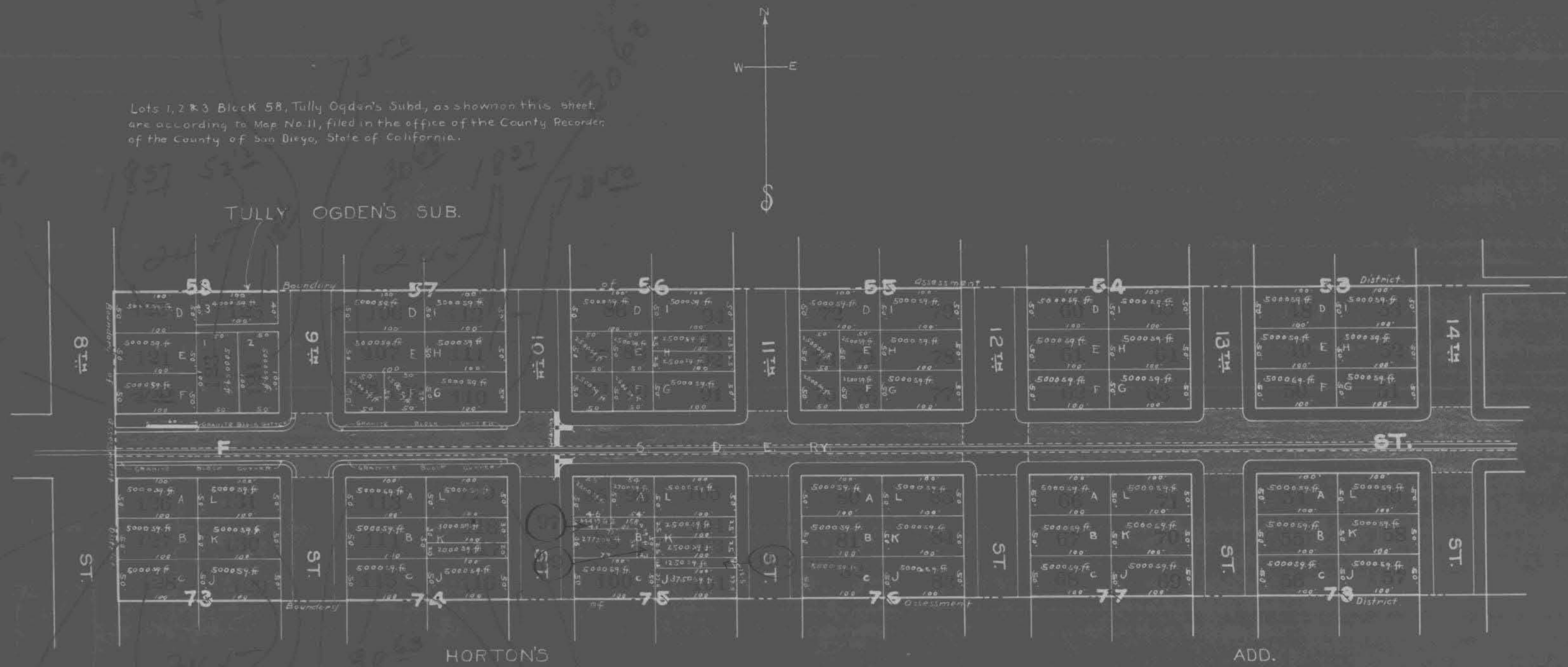

The Lots and Blocks in Hortons Add., as shown on this sheet, are according to Map filed in Deed Book 13 Page 552, in the office of the County Recorder, of the County of San Diego, State of California.

City of San Diego,
County of San Diego, } ss.
State of California

I, Edwin M. Capps, City Engineer of the City of San Diego, California pursuant to Resolution No. 8410, passed by the Common Council of said City on the 1st day of May, 1911, directing me, as such engineer, to make and present to said Common Council a diagram of the property affected and benefited by the proposed work and improvement to be done on "F" Street between the east line of 8th Street and the west line of 16th Street as described in Resolution of Intention No. 7970, passed by said Common Council on the 30th day of January, 1911, and approved by the Mayor of said City on the 31st day of January 1911, and on file in the office of the Clerk of said City, herewith present this document consisting of three pages to said Common Council and I do hereby certify that pages numbered one to three inclusive, thereof constitutes a true and correct diagram of the property affected and benefited by said proposed work and improvement as described in aforesaid Resolution of Intention and to be assessed to pay the expenses of said work and improvement and said diagram shows each separate lot piece or parcel of land, the area in square feet of each such lots, pieces or parcels of land, and the relative location of the same to the work proposed to be done all within the limits of the assessment district described in said Resolution of Intention.

Edwin M. Capps
City Engineer of the
City of San Diego, Cal.

Dated, San Diego, Cal.
June 6th 1911.

City of San Diego,
County of San Diego, } ss.
State of California

I, Allen N. Wright, City Clerk of the City of San Diego, California, do hereby certify the foregoing diagram consisting of pages numbered one to three inclusive hereof was by the Common Council of said City approved by Resolution No. 8774 passed by said Common Council on the 5th day of July 1911.

Allen N. Wright

City Clerk of the City of San Diego,
California and ex-officio Clerk of
the Common Council of the said City.

ASSESSMENT NUMBER 33

In the Matter of Paving "F" Street from the east line of Eighth Street to the west line of Sixteenth Street & constructing Gutters, Curb & Lawns thereon

Pursuant to Statute, I, D. K. Adams as Street Superintendent of the City of San Diego, in the County of San Diego and State of California, do hereby assess and apportion, as shown hereinafter and in the diagram attached hereto, upon certain lots, portions of lots, and parcels of land in that Assessment District described in Resolution of Intention No. 7970, adopted January 30th 1911 and approved by the Mayor of said City on January 31 1911 and on file in the office of the Clerk of said City, the exterior boundaries of which said district are also shown on the diagram hereto attached, referred to and made a part hereof, the sum of Twenty Thousand Seven Hundred Three & 82/100 Dollars ($20703.82), to be paid to Fairchild Gilmore Wilton Co. its agents or assigns, to cover the sum due (including incidental expenses) for the work of Paving, Guttering, Curbing & constructing Lawns on "F" Street from the east line of Eighth Street to the west line of Sixteenth Street in said City, as said work is more particularly specified in ~~my~~ the official contract therefor with said Fairchild Gilmore Wilton Co. dated the 27th day of April A. D. 1911.

All of said work has been performed and materials furnished, complying with the specifications and under my direction, and to my satisfaction and acceptance. And because the names of the owners of said assessed property are unknown to me, I herewith write the word "Unknown" opposite the number of the lot and the amount assessed thereon, and the number of each lot, portion of lot, or parcel of land assessed.

TOTAL COST OF THE WORK IS $20703.82, AS FOLLOWS:

103421.56 square feet Pavement @ 18 4/10 cents	$ 19029.57
3170.4 square feet Gutter @ 35 cents	$ 1109.64
131.13 linear feet Curb @ 36 cents	$ 47.21
Lawns	$ 222.75
	$
	$
	$
Contract Cost	$ 20409.17

INCIDENTAL EXPENSES:

City Engineer's Fees	$ 209.50
Printing and Advertising	$ 54.25
Special Superintendent's compensation @ $ per day	$ 30.00
Incidental Expenses	$ 294.65
Contract Cost	$ 20409.17
Total Cost	$ 20703.82

DIVIDED AS FOLLOWS:

DESCRIPTION	Square feet Pavement @ 18 4/10 cents per square foot		Square feet Gutter @ 35 cents per square foot		Linear feet Curb @ 36 cents per linear foot		Cost of Pavement Dollars	Cents	Cost of Gutter Dollars	Cents	Cost of Lawns and Boulevards Dollars	Cents	Incidental Expenses Dollars	Cents	Total Assessment Dollars	Cents	Number of Front Feet Assessed	Number of Feet	Rate Per Front Foot Assessed Dollars	Cents
~~Frontage~~	103421	56	3170	4	131	13	19029	57	1109	64	269	96	294	65	20703	82				
	103421	56	3170	4	131	13	19029	57	1109	64	269	96	294	65	20703	82				

OWNERS	Assessment Number	Block	Tract or Subdivision	Lot	Front Feet	Feet on Crossing	Frontage Assessment Dollars	Cents	Assessment Dollars	Cents	Assessment Dollars	Cents	Assessment Dollars	Cents	Total Assessment Dollars	Cents	Demands made upon as Owners	Assessment Numbers	Date of Demand ----------190--	Assessment Due and Unpaid Dollars	Cents	SUBSEQUENT PAYMENTS Bond Series 13
Unknown	1	14	Culverwell's add	1											235 60			3				PAID IN FULL Ret. on Assessment Roll
Unknown	2	14	Culverwell's add	2											98 15							PAID IN FULL Ret. on Assessment Roll
Unknown	3	14	Culverwell's add	3											62 00							PAID IN FULL Ret. on Assessment Roll
Unknown	4	14	Culverwell's add	10									171		102 75		Unknown	4	AUG 24 1911	102	75	PAID IN FULL CERTIFICATE NO. 1765
Unknown	5	14	Culverwell's add	11									171		138 90		Unknown	5	AUG 24 1911	138	90	Paid in full Cert # 1738
Unknown	6	14	Culverwell's add	17									512		357 75		Unknown	6	AUG 24 1911	357	75	PAID IN FULL Ret. on Assessment Roll
Unknown	7	7	Sub. of Block 7 Culverwell's add	6											117 80			1				PAID IN FULL Ret. on Assessment Roll
Unknown	8	7	Sub. of Block 7 Culverwell's add	5											49 10			3				PAID IN FULL Ret. on Assessment Roll
Unknown	9	7	Sub. of Block 7 Culverwell's add	10											49 60		Unknown	9	AUG 24 1911	49	60	PAID IN FULL Ret. on Assessment Roll
Unknown	10	7	Sub. of Block 7 Culverwell's add	11											83 45		Unknown	10	AUG 24 1911	83	45	PAID IN FULL CERTIFICATE NO. 1795
Unknown	11	7	Sub of Block 7 Culverwell's add	12											83 45		Unknown	11	AUG 24 1911	83	45	PAID IN FULL CERTIFICATE NO. 1795
Unknown	12	7	Sub of Block 7 Culverwell's add	13									89		116 25		Unknown	12	AUG 24 1911	116	25	PAID IN FULL Ret. on Assessment Roll
Unknown	13	7	Sub of Block 7 Culverwell's add	14									89		116 25		Unknown	13	AUG 24 1911	116	25	PAID IN FULL CERTIFICATE NO. 1607
Unknown	14	7	Sub of Block 7 Culverwell's add	15 E20ft									71		93 00		Unknown	14	AUG 24 1911	93	00	PAID IN FULL CERTIFICATE NO. 1607
Unknown	15	7	Sub of Block 7 Culverwell's add	15 W5ft									18		23 25		Unknown	15	AUG 24 1911	23	25	PAID IN FULL CERTIFICATE NO. 1710

33

259

MARGIN

CONTRACTOR'S RETURN

STATE OF CALIFORNIA, COUNTY OF SAN DIEGO, CITY OF SAN DIEGO. } ss.

Edwin L. Nash being duly sworn, says that he is the agent for the contractor named in annexed Assessment, Diagram and Warrant; that said assessment for the total cost of certain street work upon "F" between 8th St. and 16th St. in said city, as more fully described therein and in the contract for said work with said Fairchild Gilmore Wilton Co made by the Superintendent of Streets in said city, dated the 27th day of April A. D. 1911, levied as therein described upon certain lots, portions of lots, or parcels of land, and the unknown owners thereof for the sum of Twenty thousand Seven hundred & three 82/100 Dollars ($20703.82/100) payable to Fairchild Gilmore Wilton Co agents or assigns, was made, recorded and delivered by said Superintendent on the 29th day of July A. D. 190--, to affiant in behalf of said contractor; that there were attached to the same and delivered to the same in the same behalf, at the same time, by said Superintendent, his Diagram thereto attached, and a warrant in favor of Fairchild Gilmore Wilton Co. for collecting said assessment, upon which warrant this return is endorsed; that in the case of all assessments therein described, but not included in the following table, affiant has, since the date last aforesaid, in the manner hereinafter described and in behalf of said contractor, made demand upon and received full payment from the owners of each and all such assessed lots and lands; and that besides all personal demands, affiant did, whenever the name of the owner of the lot is stated as "unknown," on the 24th day of August A. D. 1911, within thirty days from the date of said warrant; and between the hours of 9 a. m. and 4 p. m., in behalf of said contractor, enter upon each of the corresponding lots, portions of lots and parcels of land assessed, and with said certificate, assessment, diagram and warrant, and in a loud, audible voice, publicly make demands for the payment of each of said assessments from the unknown owners thereof, upon each lot, portion of lot, or parcel of land, for each of its own assessments as specified in said assessment; and that whenever he found a building, tenant or occupant upon any of said premises, besides the public demand as aforesaid, he, at the same time, in the same behalf, presenting and exhibiting said certificate, assessment, diagram and warrant, in each instance, demanded from each tenant, or occupant, for the unknown owners, separately, the payment of each of said assessments upon said premises; and in the following table he states the name of such demandee, as "tenant," or "occupant," with the word "unknown;" but that, notwithstanding said demands, the following totals of said assessed sums, each separately demanded, and also the total, remain unpaid, to-wit:

260

OWNERS	Assessment Number	Block	Tract or Subdivision	Lot	Assessment Dollars	Assessment Cents	Assessment Dollars	Assessment Cents	Assessment Dollars	Assessment Cents	Assessment Dollars	Assessment Cents	Total Assessment Dollars	Total Assessment Cents	Demands made upon as Owners	Assessment Numbers	Date of Demand ----------190--	Assessment Due and Unpaid Dollars	Assessment Due and Unpaid Cents	SUBSEQUENT PAYME
Unknown	16	7	Sub. of Block 7 Culverwell's	16							5	87	23	045	Unknown	16	AUG 24 1911	230	45	PAID IN FULL CERTIFICATE No. 12561
Unknown	17	15	Culverwell's	1									29	378	Unknown	17	AUG 24 1911	293	78	PAID IN FULL Ret. on Assessment Roll
Unknown	18	15	Culverwell's	E 34 ft. 2									15	685	Unknown	18	AUG 24 1911	156	85	PAID IN FULL Ret. on Assessment Roll
Unknown	19	15	Culverwell's	W. 6 ft. 2									27	67						PAID IN FULL Ret. on Assessment Roll
Unknown	20	15	Culverwell's	3									184	53						PAID IN FULL Ret. on Assessment Roll
Unknown	21	15	Culverwell's	E 4 ft. 4									18	45						PAID IN FULL Ret. on Assessment Roll
Unknown	22	15	Culverwell's	W. 36 ft. 4								166	166	09	Unknown	22	AUG 24 1911	166	09	PAID IN FULL Ret. on Assessment Roll
Unknown	23	15	Culverwell's	E 14 ft. 5									64	59	Unknown	23	AUG 24 1911	64	59	PAID IN FULL Ret. on Assessment Roll
Unknown	24	15	Culverwell's	W 21½ ft. 5									92	65	Unknown	24	AUG 24 1911	92	65	PAID IN FULL Ret. on Assessment Roll
Unknown	25	176	Beginning at N.E. Corner of Lot L, Block 176, thence West 4.9 ft. thence S. 50 ft., thence E. 4.37 ft., thence N. 50 ft. to place of beginning, Containing 232 Sq. Ft. Horton's Add.										15	68	Unknown	25	AUG 24 1911	15	68	CONCLUSIVELY PRESUMED PAID
Unknown	26	176	Beginning at N.E. Corner of Lot K, block 176, thence W. 4.37 ft., thence S. 50 ft., thence E. 3.85 ft., thence N. 50 ft. to place of beginning Containing 205 sq. ft.										4	05	Unknown	26	AUG 24 1911	4	05	CONCLUSIVELY PRESUMED PAID
Unknown	27	176	Beginning at N.E. Corner of Lot J. block 176, thence W. 3.84 ft., thence S. 40 ft., thence E. 3.2 ft., thence N. 40 ft. to place of beginning, Containing 145 sq. Ft. Horton's Add.										1	80	Unknown	27	AUG 24 1911	1	80	CONCLUSIVELY PRESUMED PAID
Unknown	28	176	Beginning at point 4.9 ft. W. of N.E. Corner of Lot L, block 176 thence W. 51.19 ft., thence S. 50 ft., thence E. 51.15 ft., thence N. 50 ft. to place of beginning, Containing 2559 sq. ft.										160	50	Unknown	28	AUG 24 1911	160	50	PAID IN FULL Ret. on Assessment Roll
Unknown	29	176	Beginning at a point 4.37 ft. from N.E. Corner of Lot K block 176, thence W. 51.15 ft., thence S. 50 ft., thence E. 51.15 ft. thence N. 50 ft. to place of beginning, Containing 2558 sq. Ft.										50	20	Unknown	29	AUG 24 1911	50	20	PAID IN FULL Ret. on Assessment Roll
Unknown	30	176	Beginning at S.W. Corner of Lot J, block 176, thence E. 104.40 ft., thence N. 10 ft., thence W. 3.4 ft., thence N. 40 ft., thence W. 101.15 ft., thence S. 50 ft. to place of beginning, Containing 5091 sq. ft.										63	15	Unknown	30	AUG 24 1911	63	15	PAID IN FULL Ret. on Assessment Roll
Unknown	31	176	Horton's Add.	W. 50 ft. L									156	15	Unknown	31	AUG 24 1911	156	15	PAID IN FULL Ret. on Assessment Roll
Unknown	32	176	Horton's Add.	K									49	10	Unknown	32	AUG 24 1911	49	10	PAID IN FULL Ret. on Assessment Roll
Unknown	33	176	Horton's Add.	a									350	65	Unknown	33	AUG 24 1911	350	65	PAID IN FULL Ret. on Assessment Roll
Unknown	34	176	Horton's Add.	B									136	50	Unknown	34	AUG 24 1911	136	50	PAID IN FULL CERTIFICATE No. 125
Unknown	35	176	Horton's Add.	C									100	35	Unknown	35	AUG 24 1911	100	35	PAID IN FULL Ret. on Assessment Roll
Unknown	36	6	Culverwell's Add	10	Pd. in Full Cert #12561															
Unknown	37	6	Culverwell's add	9	Pd in Full Cert #12561															
Unknown	38	6	Culverwell's add	8 E 20 ft																
Unknown	39	6	Culverwell's add	7 W 20 ft.																
Unknown	40	6	Culverwell's add	6																
Unknown	41	6	Culverwell's add	6									149	08	Unknown	41	AUG 24 1911	149	08	Ret. on Assessment Roll
Unknown	42	177	L.J. Stengels. Sub. Block 177 Horton's Add.	7									155	44	Unknown	42	AUG 24 1911	155	44	PAID IN FULL Ret. on Assessment Roll
Unknown	43	177	L.J. Stengels Sub. of Block 177 Horton's Add.	8									159	86	Unknown	43	AUG 24 1911	159	86	PAID IN FULL Ret. on Assessment Roll
Unknown	44	177	L.J. Stengels. Sub. of Block 177 Horton's Add.	9									159	86	Unknown	44	AUG 24 1911	159	86	Paid in full Cert #4739
Unknown	45	177	L.J. Stengels Sub Block 177 Horton's Add.	10									159	86	Unknown	45	AUG 24 1911	159	86	PAID IN FULL CERTIFICATE NO. 5139
Unknown	46	177	L.J. Stengels. Sub. of Block 177 Horton's Add.	11									159	86	Unknown	46	AUG 24 1911	159	86	PAID IN FULL Ret. on Assessment Roll
Unknown	47	177	L.J. Stengels Sub of Block 177 Horton's Add.	12									267	27	Unknown	47	AUG 24 1911	267	27	PAID IN FULL Ret. on Assessment Roll
Unknown	48	53	Horton's Add.	D																
Unknown	49	53	Horton's Add.	E																
Unknown	50	53	Horton's Add.	F																
Unknown	51	53	Horton's Add.	G																
Unknown	52	53	Horton's Add.	H																
Unknown	53	53	Horton's Add.	I																
Unknown	54	78	Horton's Add.	a																
Unknown	55	78	Horton's Add.	B																
Unknown	56	78	Horton's Add.	C																
Unknown	57	78	Horton's Add.	I																
Unknown	58	78	Horton's Add.	K																
Unknown	59	78	Horton's Add.	L																
Unknown	60	54	Horton's Add.	D																
Unknown	61	54	Horton's Add.	E																
Unknown	62	54	Horton's Add.	F																
Unknown	63	54	Horton's Add.	G																
Unknown	64	54	Horton's Add.	H																
Unknown	65	54	Horton's Add.	I																
Unknown	66	77	Horton's Add.	a																
Unknown	67	77	Horton's Add.	B																
Unknown	68	77	Horton's Add.	C																
Unknown	69	77	Horton's Add.	I																

PAID IN FULL
CERTIFICATE No. 14384

Asst. No				
36	1st Paym't	29 827	1-26-12	
	2nd "	29 827	1-6-13	
	3rd "	29 827	2-4-14	
	4th "	29 827	January Term 1915	
	5th "	29 827	January Term, 1916.	
	6th "	29 827	January Term, 1917	
Bond No 8	7th "	29 827	January Term, 1918	
	8th "			
	9th "			
	10th "			
9	9th "			
	10th "			

PAID IN FULL CERTIFICATE No. 2641
CERTIFICATE No. 12561

Asst. No				
48	1st Paym't	10765	1-6-12	
	2nd "	10765	12-21-12	
	3rd "	10765	12-31-13	
	4th "	10765	January Term 1915	
	5th "	10765	January Term, 1916.	
	6th "	10765	January Term, 1917	
Bond No 12	7th "	10765	January Term, 1918	
	8th "	10765	January Term, 1919	
	9th "	10765	January Term, 1920	
	10th "			
Bond No 13	7th "	37252	January Term, 1918	
	8th "	37252	January Term, 1919	
	9th "	37252	January Term, 1920	
	10th "			
14	8th "	35065	January Term, 1919	
	9th "	35065	January Term, 1920	
	10th "			
Bond No 15	7th "	10035	January Term, 1918	
	8th "	10035	January Term, 1919	
	9th "	10035	January Term, 1920	
	10th "			

Asst. No				
59	1st Paym't	35065	1-24-12	
	2nd "	35065	12-20-12	
	3rd "	35065	1-5-14	
	4th "	35065	January Term 1915	
	5th "	35065	January Term, 1916.	
	6th "	35065	January Term, 1917	
Bond No 17	7th "	35065	January Term, 1918	
	8th "	35065	January Term, 1919	
	9th "	35065	January Term, 1920	
	10th "			

Asst. No				
68	1st Paym't	6200		
	2nd "	6200		
	3rd "	6200		
	4th "			

37252 1365
14380 4365
10765 4365
23560 Unknown 66 AUG 24 1911 23560
9815 Unknown 67 AUG 24 1911 9815
6200
10765

OWNERS	Assessment Number	Block	Tract or Subdivision	Lot	Total Assessment Dollars	Cents	Demands made upon as Owners	Assessment Numbers	Date of Demand ----------190..	Assessment Due and Unpaid Dollars	Cents	SUBSEQUENT PAYMENTS
Unknown	70	77	Horton's Add.	K	143	80	Unknown	70	AUG 24 1911	143	80	PAID IN FULL Ret. on Assessment Roll
Unknown	71	77	Horton's Add.	L	372	55	Unknown	71	AUG			
Unknown	72	55	Horton's Add.	D	107	71	Unknown	72	AUG			
Unknown	73	55	Horton's Add.	W 50 ft. E	94	80	Unknown	73	AUG			
Unknown	74	55	Horton's Add.	E 50 ft. E	49	10	Unknown	74	AUG			
Unknown	75	55	Horton's Add.	W 50 ft. J	209	20	Unknown	75	AUG 24 1911	209	20	PAID IN FULL Ret. on Assessment Roll
Unknown	76	55	Horton's Add.	E 50 ft. J	163	50	Unknown	76	AUG 24 1911	163	50	PAID IN FULL CERTIFICATE NO. 1580
Unknown	77	55	Horton's Add.	G	235	60	Unknown	77	AUG 24 1911	235	60	PAID IN FULL Ret. on Assessment Roll
Unknown	78	55	Horton's Add.	H	98	15	Unknown	78	AUG 24 1911	98	15	PAID IN FULL Ret. on Assessment Roll
Unknown	79	55	Horton's Add.	d	62	—	Unknown	79	AUG 24 1911	62	—	PAID IN FULL Ret. on Assessment Roll
Unknown	80	76	Horton's Add.	a	372	70	Unknown	80	AUG 24 1911	372	70	PAID IN FULL Ret. on Assessment Roll
Unknown	81	76	Horton's Add.	B	143	86	Unknown	81	AUG 24 1911	143	86	PAID IN FULL Ret. on Assessment Roll
Unknown	82	76	Horton's Add.	C	107	71	Unknown	82	AUG 24 1911	107	71	PAID IN FULL Ret. on Assessment Roll
Unknown	83	76	Horton's Add.	J	62	00	Unknown	83	AUG 24 1911	62	00	PAID IN FULL CERTIFICATE NO. 1552
Unknown	84	76	Horton's Add.	K	98	15	Unknown	84	AUG 24 1911	98	15	PAID IN FULL CERTIFICATE NO. 1552
Unknown	85	76	Horton's Add.	L	235	60	Unknown	85				
Unknown	86	56	Horton's Add.	D	107	75	Unknown	86				
Unknown	87	56	Horton's Add.	W 50 ft. E	94	85	Unknown	87				
Unknown	88	56	Horton's Add.	E 50 ft. E	49	10						
Unknown	89	56	Horton's Add.	W. 50 ft. J	209	26	Unknown	89	AUG 24 1911	209	26	CERTIFICATE NO. 2583
Unknown	90	56	Horton's Add.	E 50 ft. J	163	55				163	55	PAID IN FULL Ret. on Assessment Roll
Unknown	91	56	Horton's Add.	G S. 25 ft.	372	70	Unknown	91	AUG 24 1911	372	70	PAID IN FULL CERTIFICATE NO. 2583
Unknown	92	56	Horton's Add.	K N. 25 ft.	71	95	Unknown	92	AUG 24 1911	71	95	PAID IN FULL CERTIFICATE NO. 2583
Unknown	93	56	Horton's Add.	K	71	95				71	95	PAID IN FULL Ret. on Assessment Roll
Unknown	94	56	Horton's Add.	d	107	71				107	71	PAID IN FULL Ret. on Assessment Roll
Unknown	95	75	Horton's Add.	W 46 ft. a	196	20				196	20	PAID IN FULL Ret. on Assessment Roll
Unknown	96	75	Horton's Add.	E 54 ft. a	176	61				176	61	PAID IN FULL CERTIFICATE NO. 1553
Unknown	97	75	Horton's Add.	W 46 ft. of N. 14 ft. B	25	45				25	45	PAID IN FULL Ret. on Assessment Roll
Unknown	98	75	Horton's Add.	S. 36 ft. Except E. 23 ft. B	87	26				87	26	PAID IN FULL CERTIFICATE NO. 1545
Unknown	99	75	Horton's Add.	E 54 ft. of N. 14 ft. and E 23 ft. of S. 36 ft. B	31	05				31	05	PAID IN FULL CERTIFICATE NO. 1565
Unknown	100	75	Horton's Add.	C S. 37.5 ft.	107	75				107	75	PAID IN FULL Ret. on Assessment Roll
Unknown	101	75	Horton's Add.	J N. 12.5 ft.	80	80				80	80	PAID IN FULL Ret. on Assessment Roll
Unknown	102	75	Horton's Add.	J S. 25 ft.	26	95	Unknown	102	AUG 24 1911	26	95	PAID IN FULL CERTIFICATE NO. 2207
Unknown	103	75	Horton's Add.	K N. 25 ft.	71	95	Unknown	103	AUG 24 1911	71	95	PAID IN FULL CERTIFICATE NO. 2207
Unknown	104	75	Horton's Add.	K	71	95	Unknown	104	AUG 24 1911	71	95	PAID IN FULL Ret. on Assessment Roll
Unknown	105	75	Horton's Add.	L	372	70	Unknown	105	AUG 24 1911	372	70	PAID IN FULL Ret. on Assessment Roll
Unknown	106	57	Horton's Add.	D	129	60	Unknown	106	AUG 24 1911	129	60	PAID IN FULL CERTIFICATE NO. 1761
Unknown	107	57	Horton's Add.	E	178	01	Unknown	107	AUG 24 1911	178	01	Paid in full
Unknown	108	57	Horton's Add.	W. 50 ft. F	252	99	Unknown	108	AUG 24 1911	252	99	PAID IN FULL CERTIFICATE NO. 1579
Unknown	109	57	Horton's Add.	E 50 ft. F	203	80	Unknown	109	AUG 24 1911	203	80	PAID IN FULL CERTIFICATE NO. 1572
Unknown	110	57	Horton's Add.	G	446	30	Unknown	110	AUG 24 1911	446	30	PAID IN FULL Ret. on Assessment Roll
Unknown	111	57	Horton's Add.	H	174	55	Unknown	111	AUG 24 1911	174	55	PAID IN FULL Ret. on Assessment Roll
Unknown	112	57	Horton's Add.	d	126	11	Unknown	112	AUG 24 1911	126	11	PAID IN FULL Ret. on Assessment Roll
Unknown	113	74	Horton's Add.	a	456	73	Unknown	113	AUG 24 1911	456	73	PAID IN FULL Ret. on Assessment Roll
Unknown	114	74	Horton's Add.	B	178	01	Unknown	114	AUG 24 1911	178	01	PAID IN FULL Ret. on Assessment Roll
Unknown	115	74	Horton's Add.	C	129	60						PAID IN FULL Ret. on Assessment Roll
Unknown	116	74	Horton's Add.	J	126	11	Unknown	116	AUG 24 1911	126	11	PAID IN FULL CERTIFICATE NO. 1569
Unknown	117	74	Horton's Add.	S. 26 ft. K	69	80	Unknown	117	AUG 24 1911	69	80	PAID IN FULL CERTIFICATE NO. 1569
Unknown	118	74	Horton's Add.	N. 30 ft. K	104	70	Unknown	118	AUG 24 1911	104	70	CONCLUSIVELY PRESUMED PAID
Unknown	119	74	Horton's Add.	L	446	30	Unknown	119	AUG 24			
Unknown	120	58	Horton's Add.	D	80	40	Unknown	120	AUG 2			
Unknown	121	58	Horton's Add.	E	128	80						
Unknown	122	58	Horton's Add.	F	330	70						
Unknown	123	58	Tully Ogden's Sub	1	268	21	Unknown	123	AUG 24	268	21	Ret. on Assessment Roll

Asst. No.					
71	1st Paym't	37	255	1-18-12	
	2nd "	37	255	12-4-12	
	3rd "	37	255	1-2-14	
	4th "	37	255	January Term 1915	
	5th "	37	255	January Term, 1916.	
	6th "	37	255	January Term, 1917	
Bond No. 19	7th "	37	255	January Term, 1918	
	8th "	37	255	January Term, 1919	
	9th "	37	255	January Term, 1920	
	10th "				

Asst. No.					
85	1st Paym't	235	60	1-5-12	
	2nd "	235	60	12-31-12	
	3rd "	235	60	1-16-14	
	4th "	235	60	January Term 1915	
	5th "	235	60	January Term, 1917	
	6th "	235	60	January Term, 1917	
Bond No. 20	7th "	235	60	January Term, 1918	
	8th "	235	60	January Term, 1919	
	9th "	235	60	January Term, 1920	
	10th "				

119					
Bond 30	1st Paym't	44	63	4-22-12	
	2nd "	44	63	1-13-13	
	3rd "	44	63	1-8-14	
	4th "	44	63	January Term 1915	
	5th "	44	63	January Term, 1916.	
	6th "	44	63	January Term, 1917	
	7th "	44	63	January Term, 1918	
	8th "	44	63	January Term, 1919	
	9th "	44	63	January Term, 1920	
	10th "				

262

OWNERS	Assessment Number	Block	Tract or Subdivision	Lot	Total Assessment Dollars	Total Assessment Cents	Demands made upon as Owners	Assessment Numbers	Date of Demand ----------190--	Assessment Due and Unpaid Dollars	Assessment Due and Unpaid Cents	SUBSEQUENT PAYMENTS	
Unknown	124	58	Tully Ogden's Sub	2	366	65		124	AUG 24 1911	366	65	PAID IN FULL Ret. on Assessment Roll	52
Unknown	125	58	Tully Ogden's Sub	3	107	24						PAID IN FULL Ret. on Assessment Roll	18
Unknown	126	73	Horton's Add.	a	309	07						PAID IN FULL Ret. on Assessment Roll	73
Unknown	127	73	Horton's Add.	B	128	78						PAID IN FULL Ret. on Assessment Roll	30
Unknown	128	73	Horton's Add.	C	80	37		128	AUG 24 1911	80	37	PAID IN FULL CERTIFICATE NO. 1572	18
Unknown	129	73	Horton's Add.	J	179	60						PAID IN FULL Ret. on Assessment Roll	18
Unknown	130	73	Horton's Add.	H	178	11						PAID IN FULL Ret. on Assessment Roll	30
Unknown	131	73	Horton's Add.	L	456	73						PAID IN FULL Ret. on Assessment Roll	73
Unknown			Total Assessment		2070	82							
Unknown													
Unknown													
Unknown					