

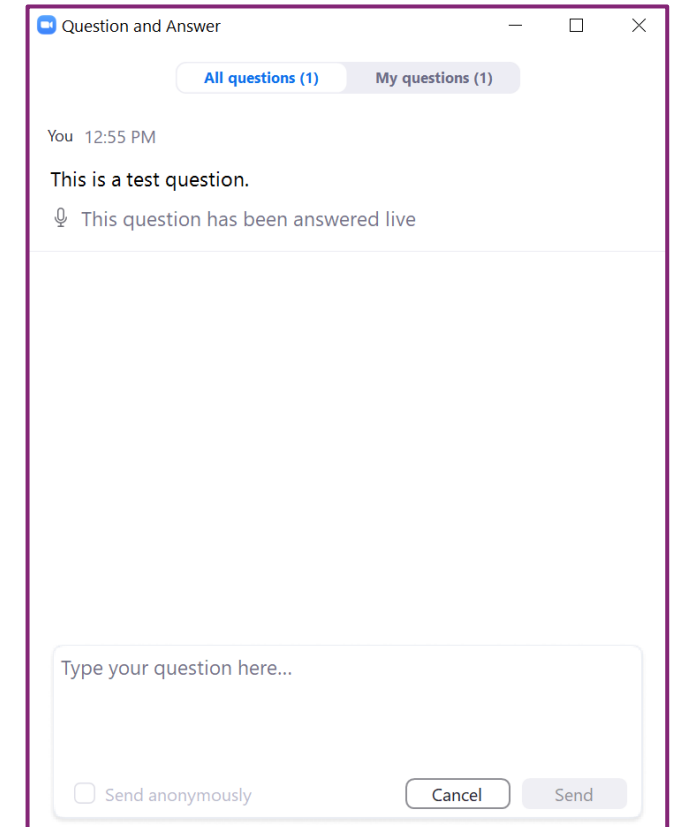
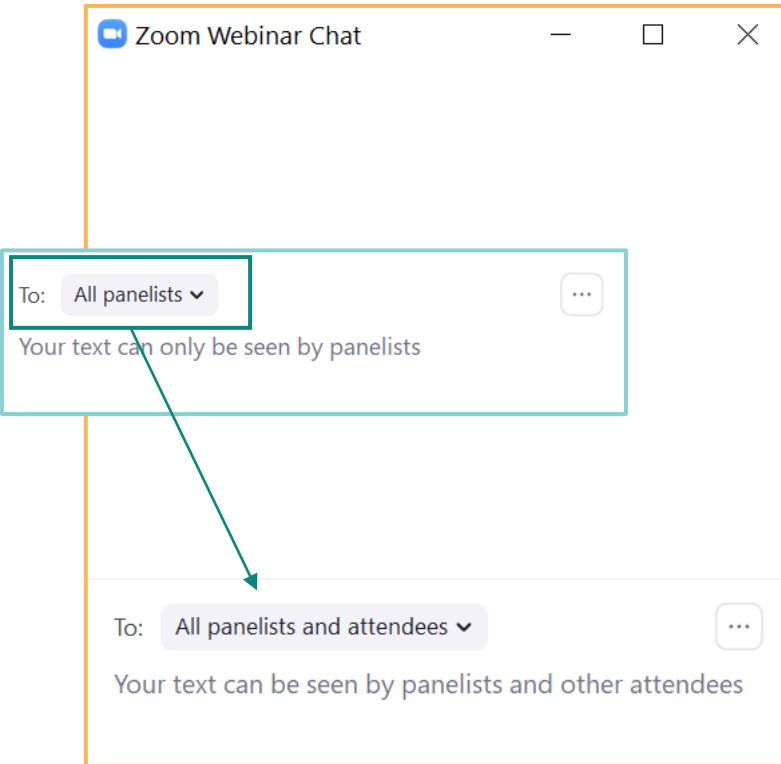
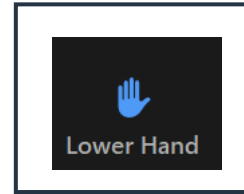
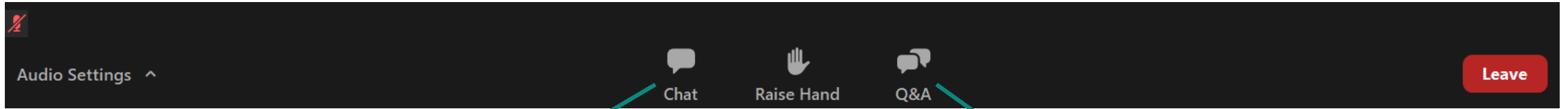


UNIVERSITY COMMUNITY PLAN UPDATE SUBCOMMITTEE MEETING

PLANNING DEPARTMENT

June 16, 2020

ZOOM FUNCTIONS



AGENDA

- 6:00 CALL TO ORDER – Andy Wiese, Chair
- VIRTUAL ROLL CALL
- APPROVAL OF MINUTES – April Meeting
- NON-AGENDA PUBLIC COMMENT – Two minutes per speaker
- 6:15 ITEM 1 INFO ITEM – Project Status
- 6:20 ITEM 2 INFO ITEM – Community Outreach – Parks & Recreation
- 6:35 ITEM 3 INFO ITEM – Existing Community & Neighborhood Parks
- 6:35 ITEM 4 INFO ITEM – Future Park & Recreation Opportunities
- 7:30 ADJOURNMENT

WELCOME



Katie Witherspoon, AICP
Project Manager
City of San Diego



Martin Flores, RLA, ASLA
Park Designer
City of San Diego

MEETING PURPOSE & EXPECTED TAKEAWAYS

PURPOSE

To review the existing Neighborhood & Community Parks within the University Community Area.

DISCUSSION

TAKEAWAYS

WHAT'S NEXT?

MEETING PURPOSE & EXPECTED TAKEAWAYS

PURPOSE

To review the existing Neighborhood & Community Parks within the University Community Area.

DISCUSSION

For the Subcommittee and attendees to share ideas for existing parks and potential future park space.

TAKEAWAYS

WHAT'S NEXT?

MEETING PURPOSE & EXPECTED TAKEAWAYS

PURPOSE

To review the existing Neighborhood & Community Parks within the University Community Area.

DISCUSSION

For the Subcommittee and attendees to share ideas for existing parks and potential future park space.

TAKEAWAYS

Feedback will guide Staff in the review and development of draft goals and policies for the parks & recreation section of the CPU.

WHAT'S NEXT?

MEETING PURPOSE & EXPECTED TAKEAWAYS

PURPOSE

To review the existing Neighborhood & Community Parks within the University Community Area.

DISCUSSION

For the Subcommittee and attendees to share ideas for existing parks and potential future park space.

TAKEAWAYS

Feedback will guide Staff in the review and development of draft goals and policies for the parks & recreation section of the CPU.

WHAT'S NEXT?

This discussion will be the first part in a series of discussions regarding open space, parks & recreation, trails & connections, and habitat (MHPA/MSCP).

WHAT IS A COMMUNITY PLAN?

A community plan is a public document which contains specific proposals for future land uses and public improvements in a given community. A community plan is part of the City's General Plan. It provides tailored policies and a long-range physical development guide for elected officials and citizens engaged in community development.

WHAT THE COMMUNITY PLAN DOES DO

- It provides community-specific, tailored policies and a long-range physical development guide for City staff, decisionmakers, property owners, and citizens engaged in community development.
- It identifies a vision and strategies to support community character and establishes goals and policies to address land use, mobility, urban design, and public facilities.
- As a component of the City of San Diego's General Plan, it is a long-term blueprint for the future and provides location-based policies and recommendations.

WHAT THE COMMUNITY PLAN DOES NOT DO

- It does not mandate growth. The community plan provides options and opportunities for new housing and employment. It does not require property owners to redevelop or mandate that development will happen.
- It is not a maintenance document. The community plan is a long-range policy and regulatory document that identifies future infrastructure needs. It is not a plan to address the deferred maintenance of existing infrastructure.
- It does not approve specific projects. The community plan establishes policy and regulatory direction—all future projects will still go through an approval process.

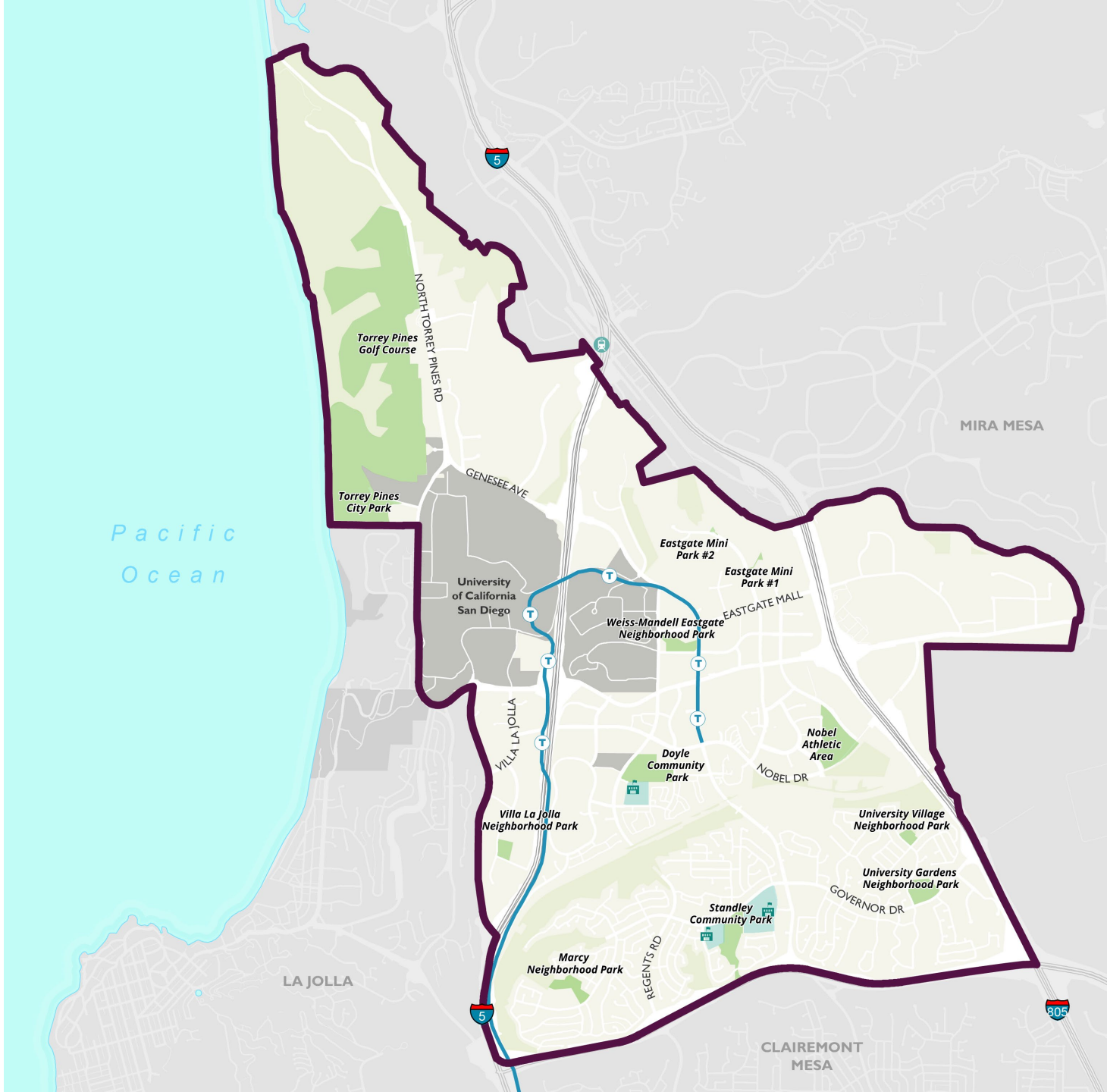
COMMUNITY OUTREACH

Katie Witherspoon, AICP

City of San Diego

UNIVERSITY COMMUNITY PARKS


























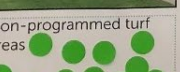






- Joint Use / Play All Day Parks
- Parks



What amenities do you want more of in your public park?

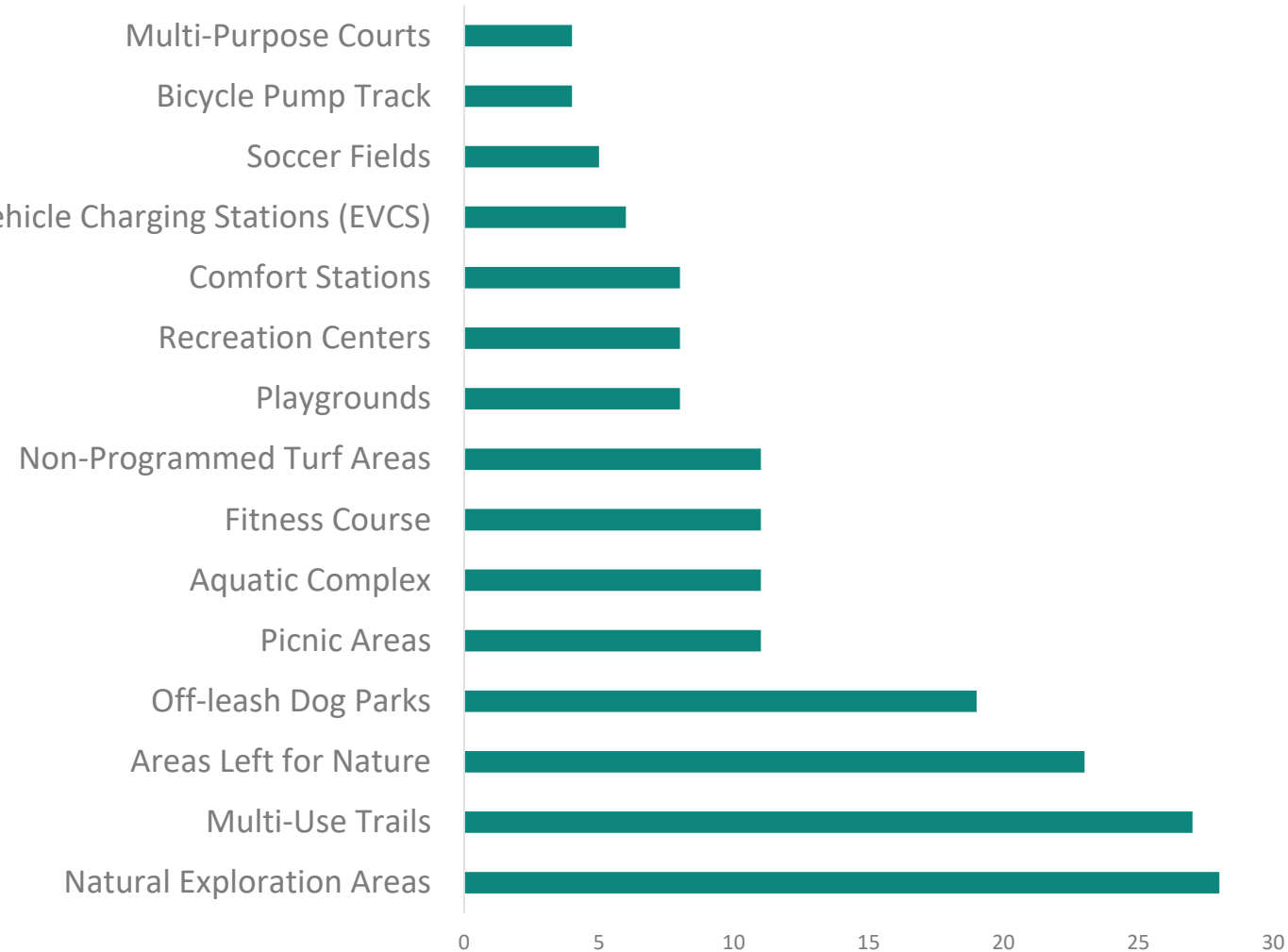
UNIVERSITY
Community Plan Update

What Amenities Do You Want More of in Your Public Parks?

 Playgrounds 	 Soccer fields 	 Ball fields 	 Off-leash dog parks  <p><i>LARGER</i></p>
 Picnic areas  <p><i>Especially shaded upgrades existing picnic for safety</i></p>	 Multi-purpose courts 	 Tennis courts 	 Nature exploration areas  <p><i>mountain paths view water...</i></p>
 Recreation Centers 	 Aquatic Complex 	 Comfort stations 	 Fitness course 
 Non-programmed turf areas 	 Skateboard park 	 Multi-use trails  <p><i>No concrete no structure - open space area - no light - no noise</i></p>	 Bicycle Pump Track 
<p>Write In</p> <p><i>More parking Permanent pavilion more trees, more events</i></p>	<p>Write In</p> <p><i>SAND VOLLEYBALL COURTS</i></p>	<p>Write In</p> <p><i>Areas left for nature (especially native) Plant a tree</i></p>	<p>Write In</p> <p><i>Electric car charging stations</i></p>

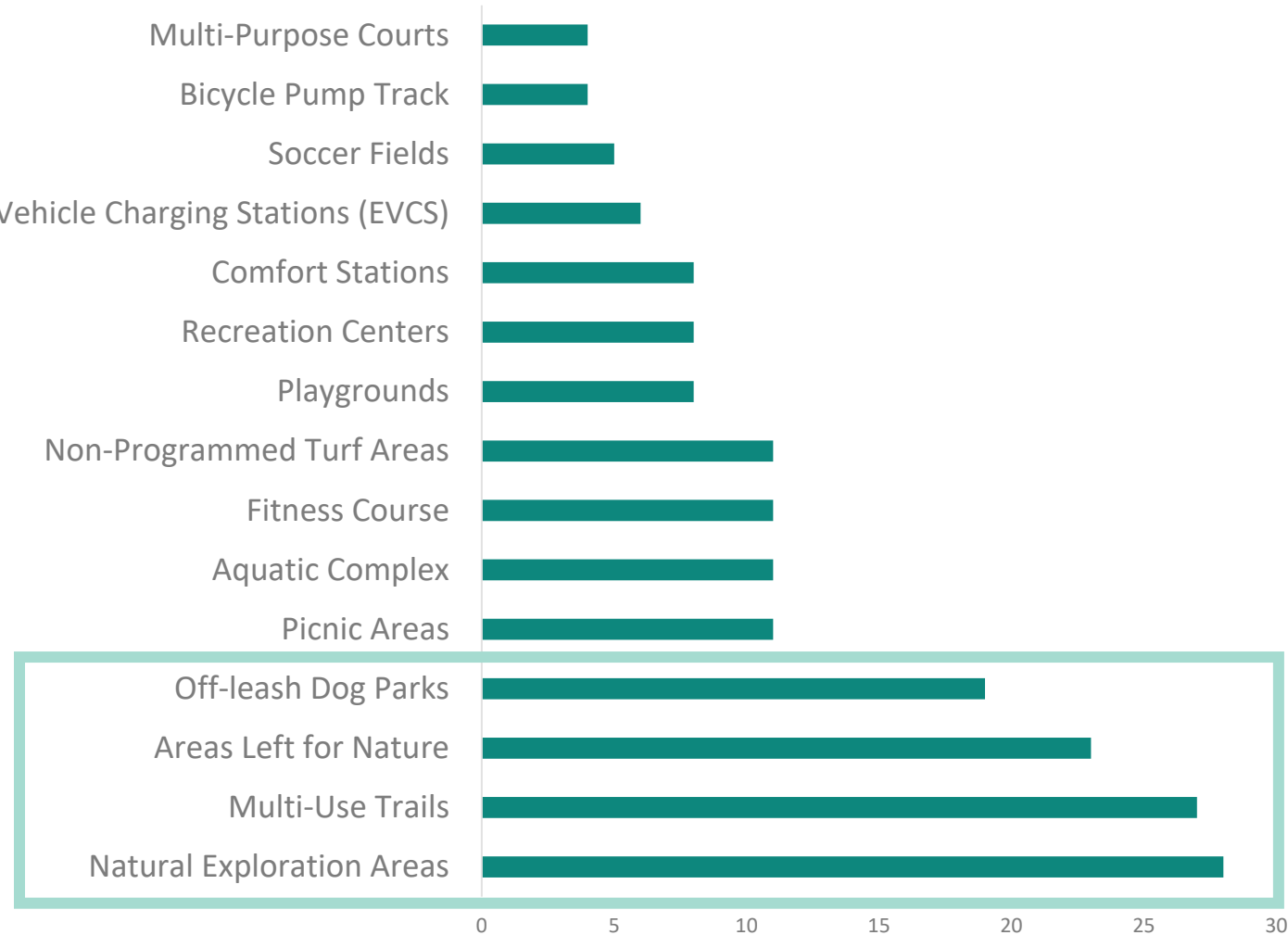
CPU KICKOFF – 2018

What amenities do you want more of in your public park?



CPU KICKOFF – 2018

What amenities do you want more of in your public park?



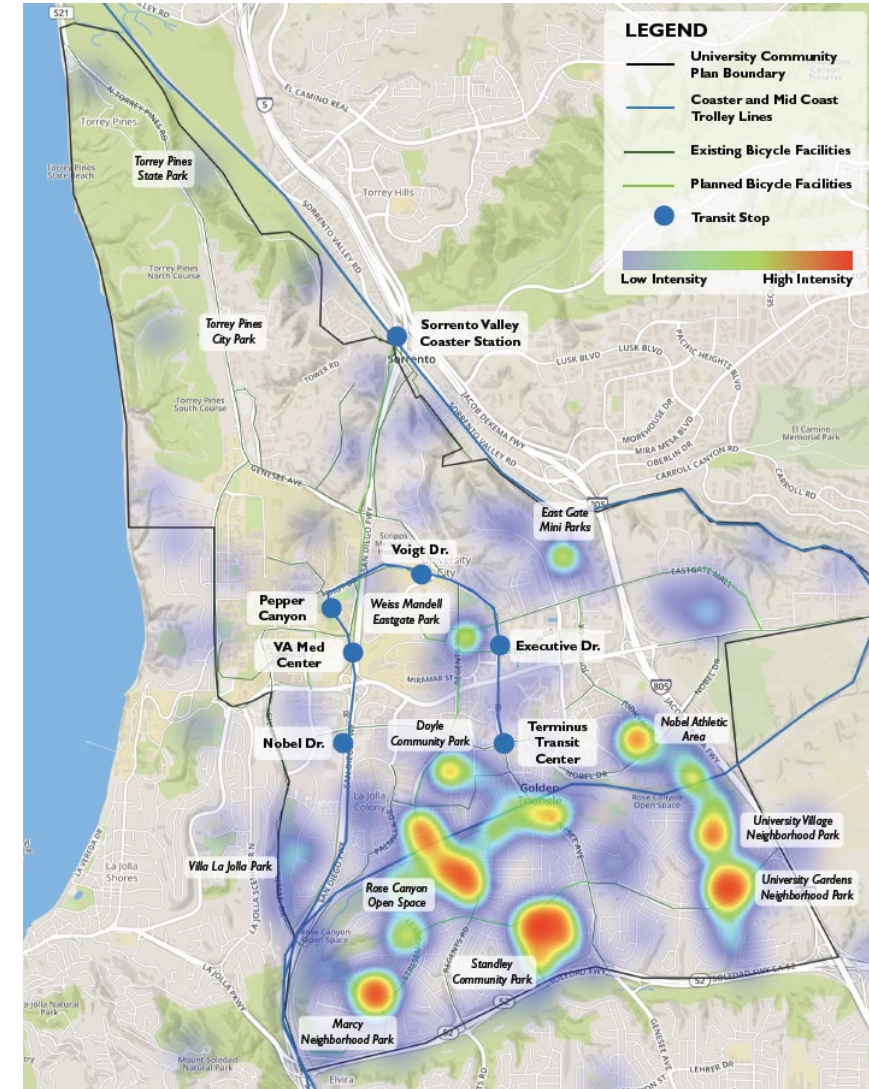
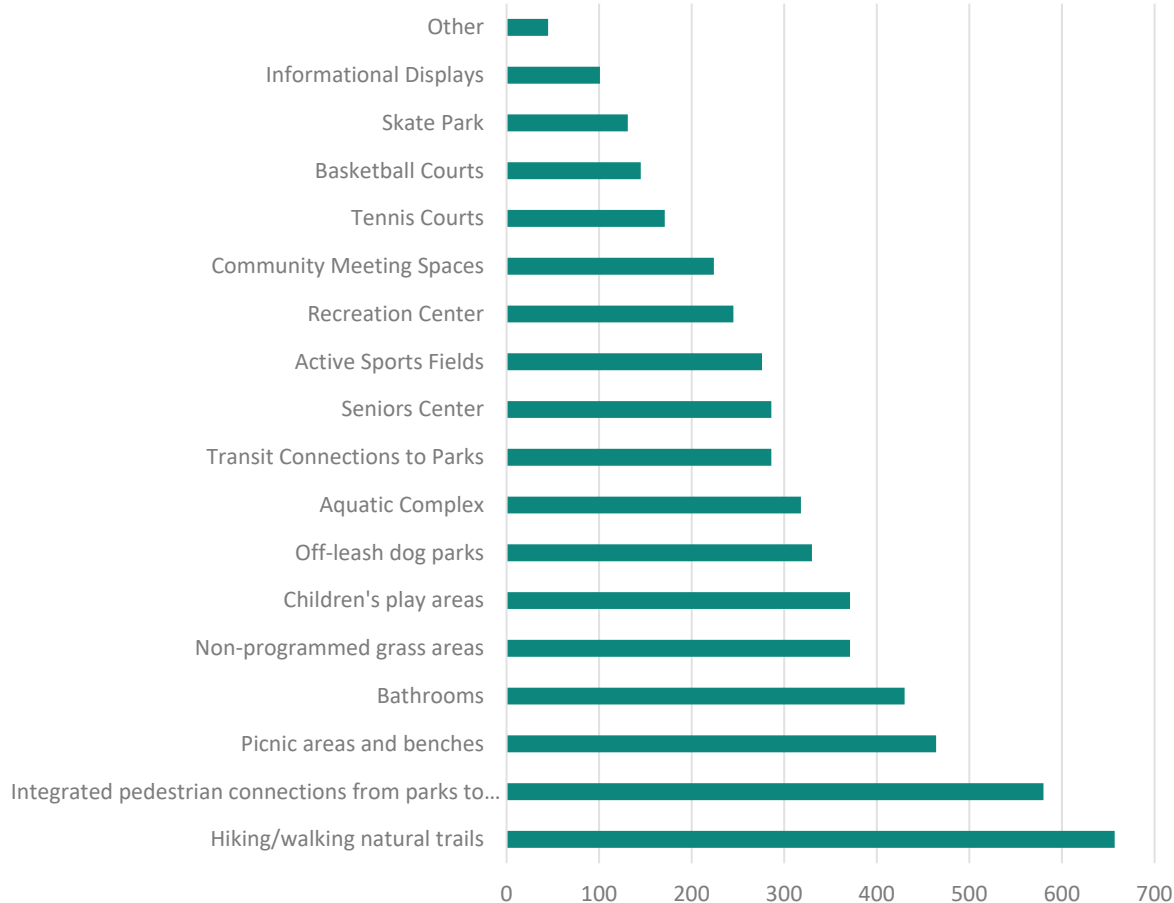
CPU KICKOFF – 2018

- Protect Rose Canyon
- More Parks in North University
- Need connected parks



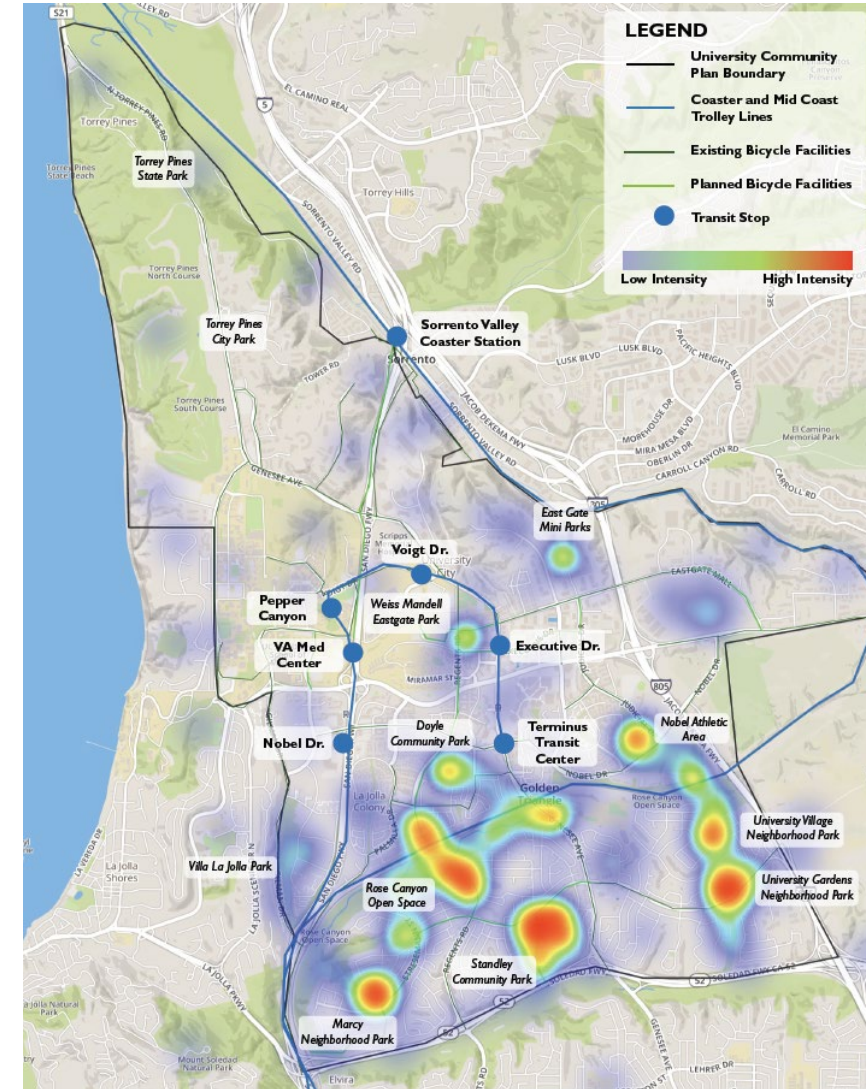
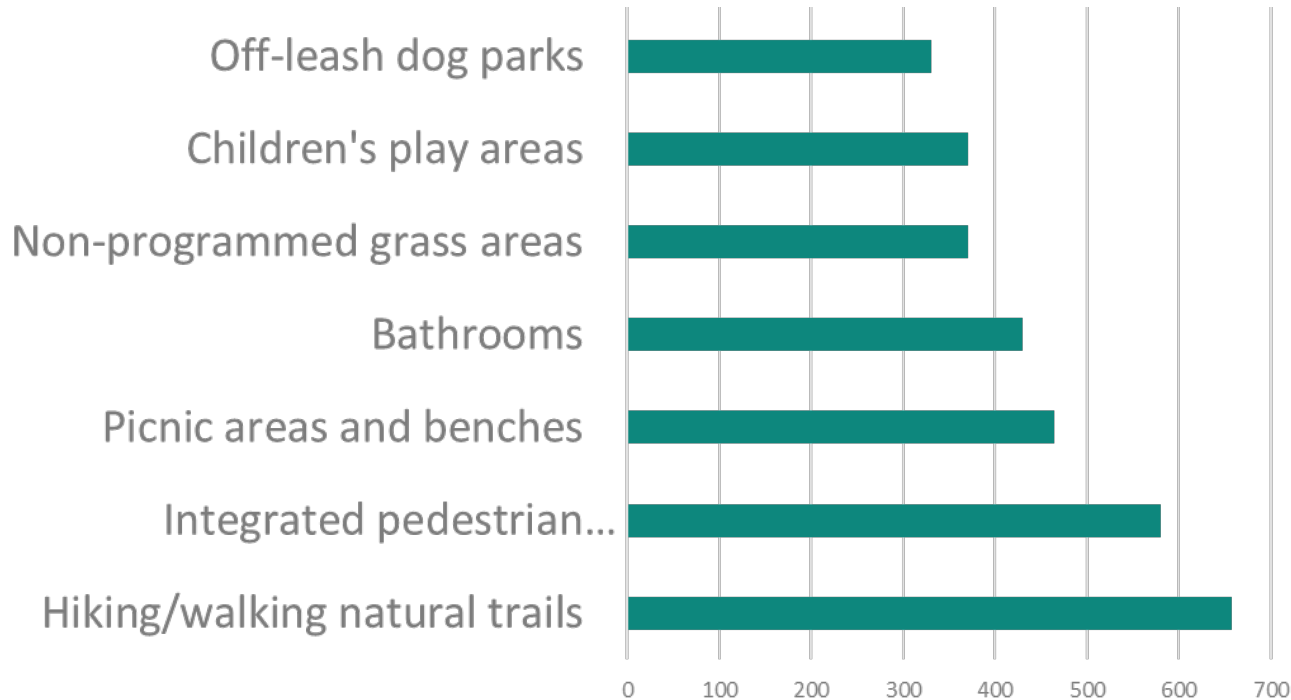
COMMUNITY OUTREACH SURVEY – 2019

What types of amenities would enhance existing parks and recreation in the University Community over the next 20 years?



COMMUNITY OUTREACH SURVEY – 2019

What types of amenities would enhance existing parks and recreation in the University Community over the next 20 years?



WHAT WE'VE HEARD

- *Need for park connections*
- *Need for natural areas (areas left for nature)*
- *Need for non-programmed areas*
- *Need for additional park space*
 - *Rose Canyon Overlook Parks*
- *Need for dog parks, play areas, and areas to relax and recreate (picnic areas, benches, etc.)*



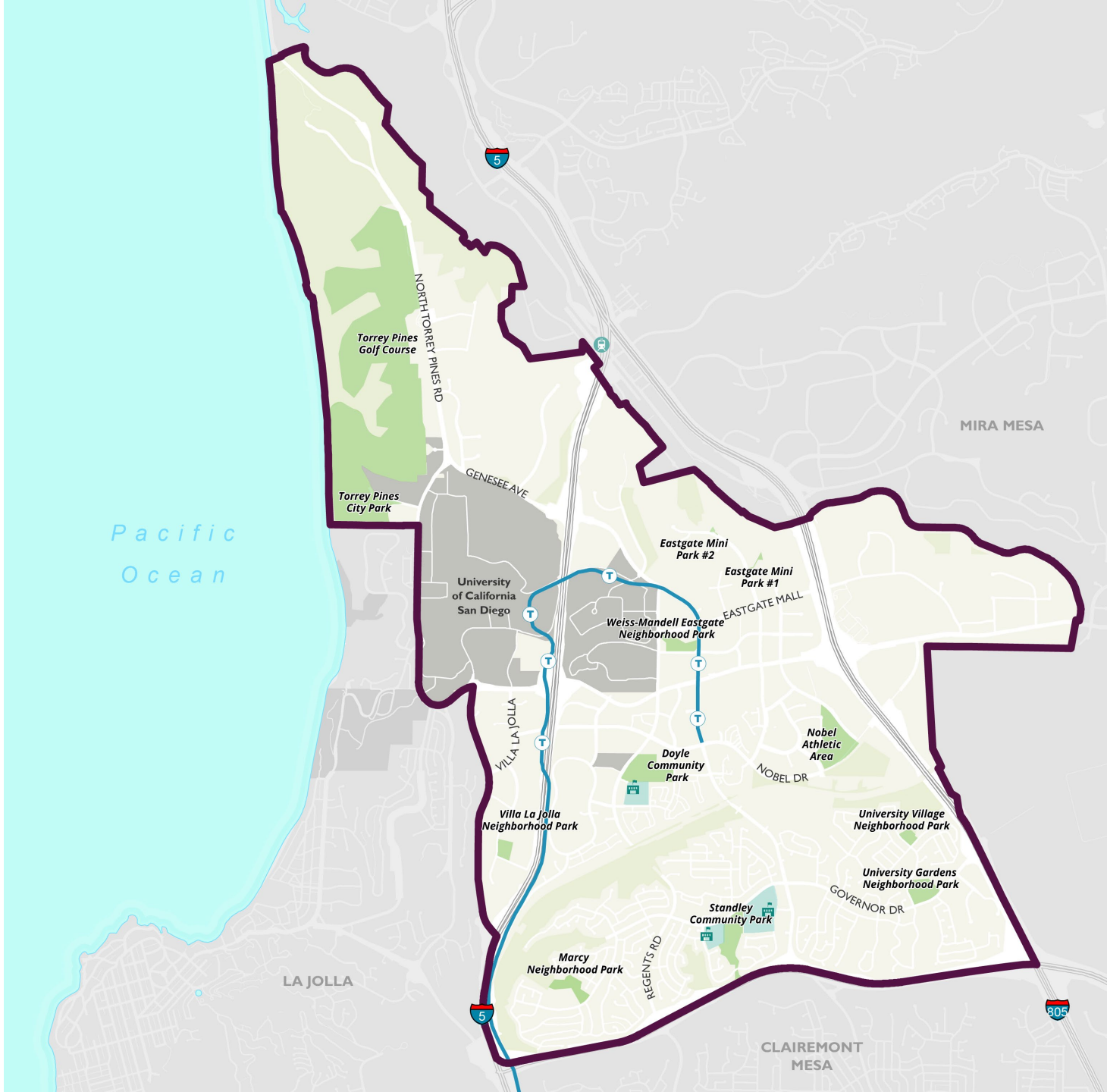
CITY OF SAN DIEGO
STANDLEY PARK
SWANSON MEMORIAL POOL

EXISTING COMMUNITY & NEIGHBORHOOD PARKS

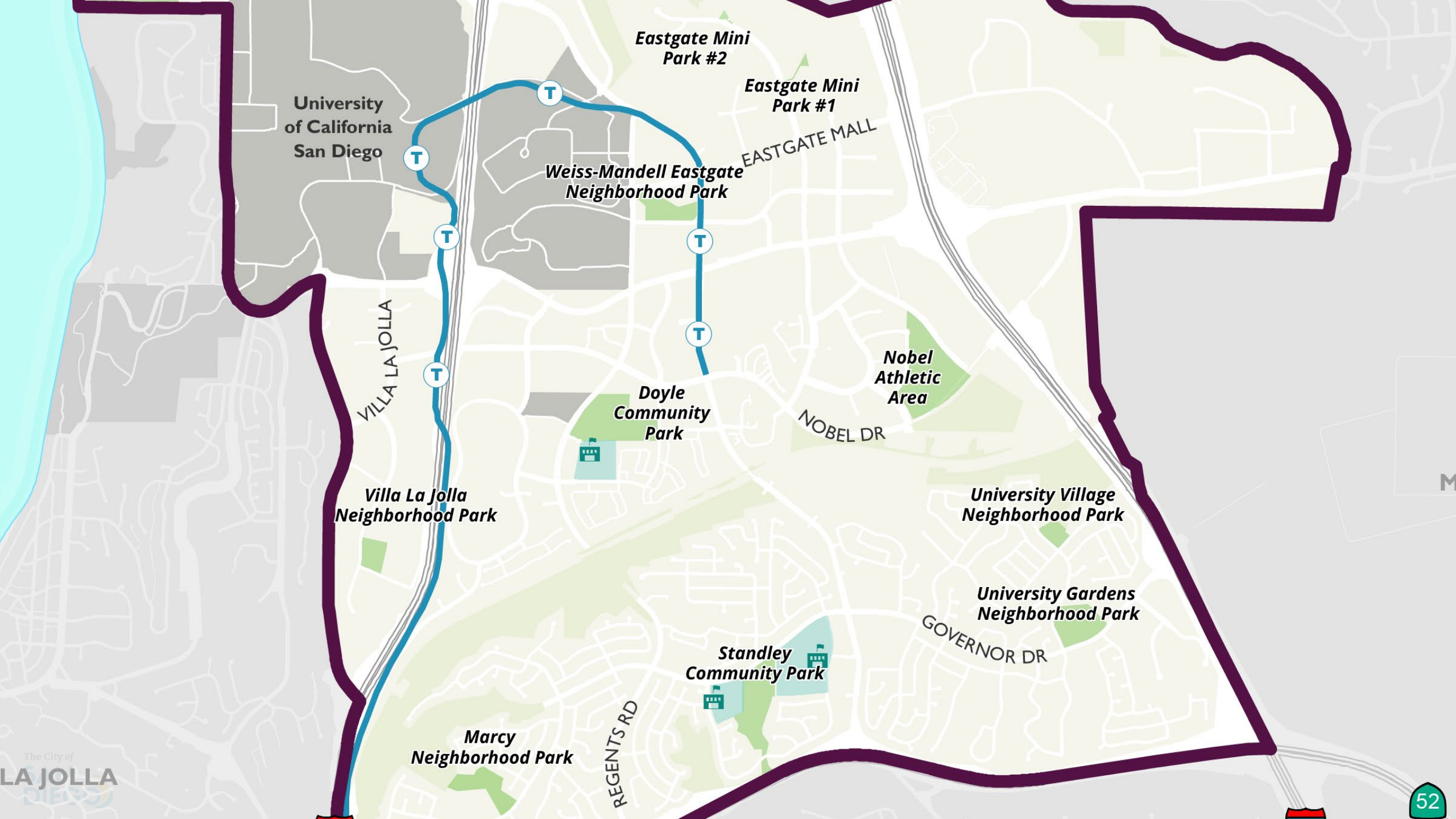
Martin Flores, RLA, ASLA

UNIVERSITY COMMUNITY PARKS

- Joint Use / Play All Day Parks
- Parks



Source: City of San Diego, 2020



University
of California
San Diego

Eastgate Mini
Park #2

Eastgate Mini
Park #1

Weiss-Mandell Eastgate
Neighborhood Park

EASTGATE MALL

VILLA LA JOLLA

Nobel
Athletic
Area

Doyle
Community
Park

NOBEL DR

Villa La Jolla
Neighborhood Park

University Village
Neighborhood Park

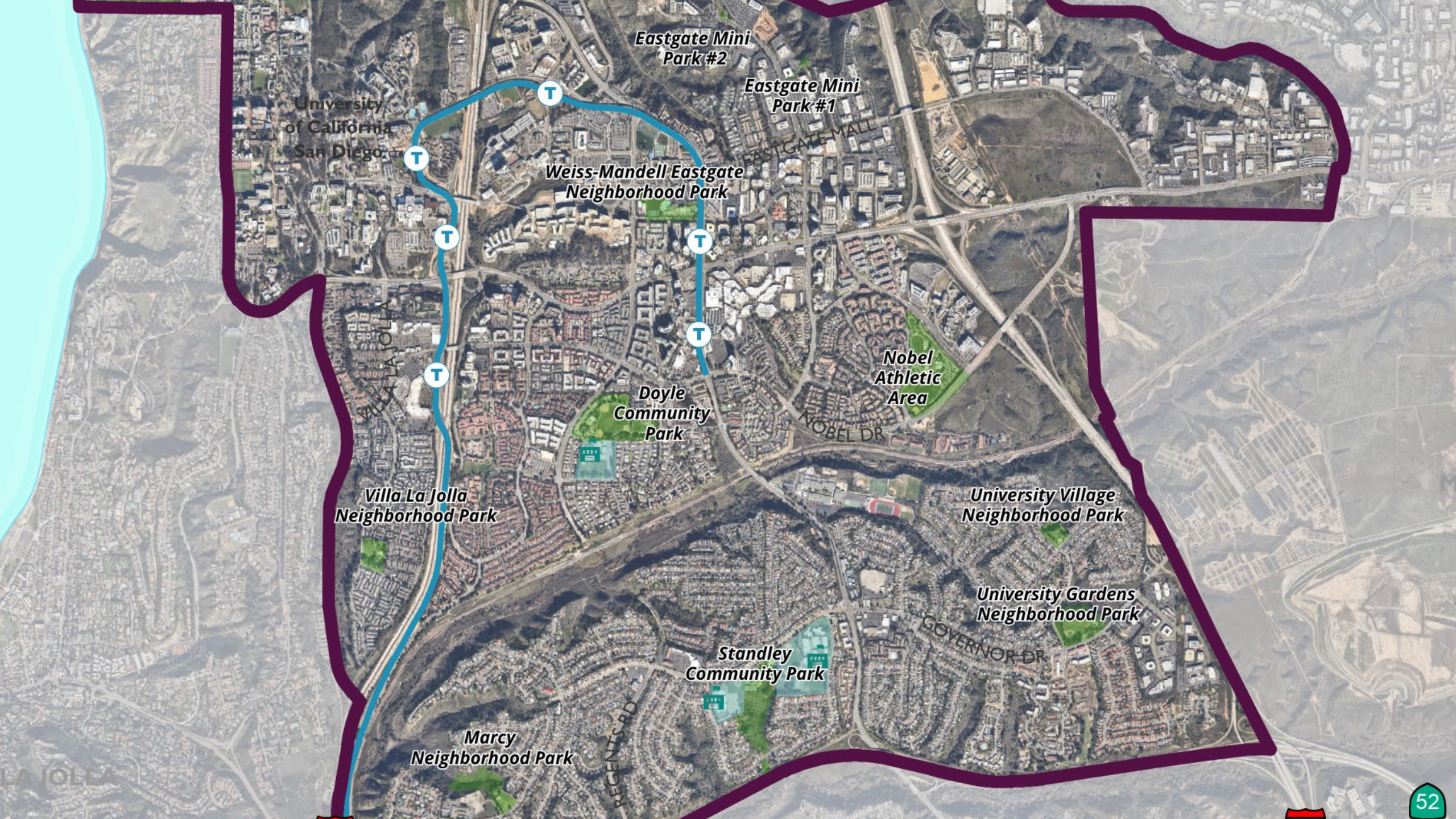
University Gardens
Neighborhood Park

GOVERNOR DR

Standley
Community Park

Marcy
Neighborhood Park

REGENTS RD



**Eastgate Mini
Park #2**

**Eastgate Mini
Park #1**

**University
of California
San Diego**

**Weiss-Mandell Eastgate
Neighborhood Park**

**Villa La Jolla
Neighborhood Park**

**Doyle
Community
Park**

**Nobel
Athletic
Area**

**University Village
Neighborhood Park**

**University Gardens
Neighborhood Park**

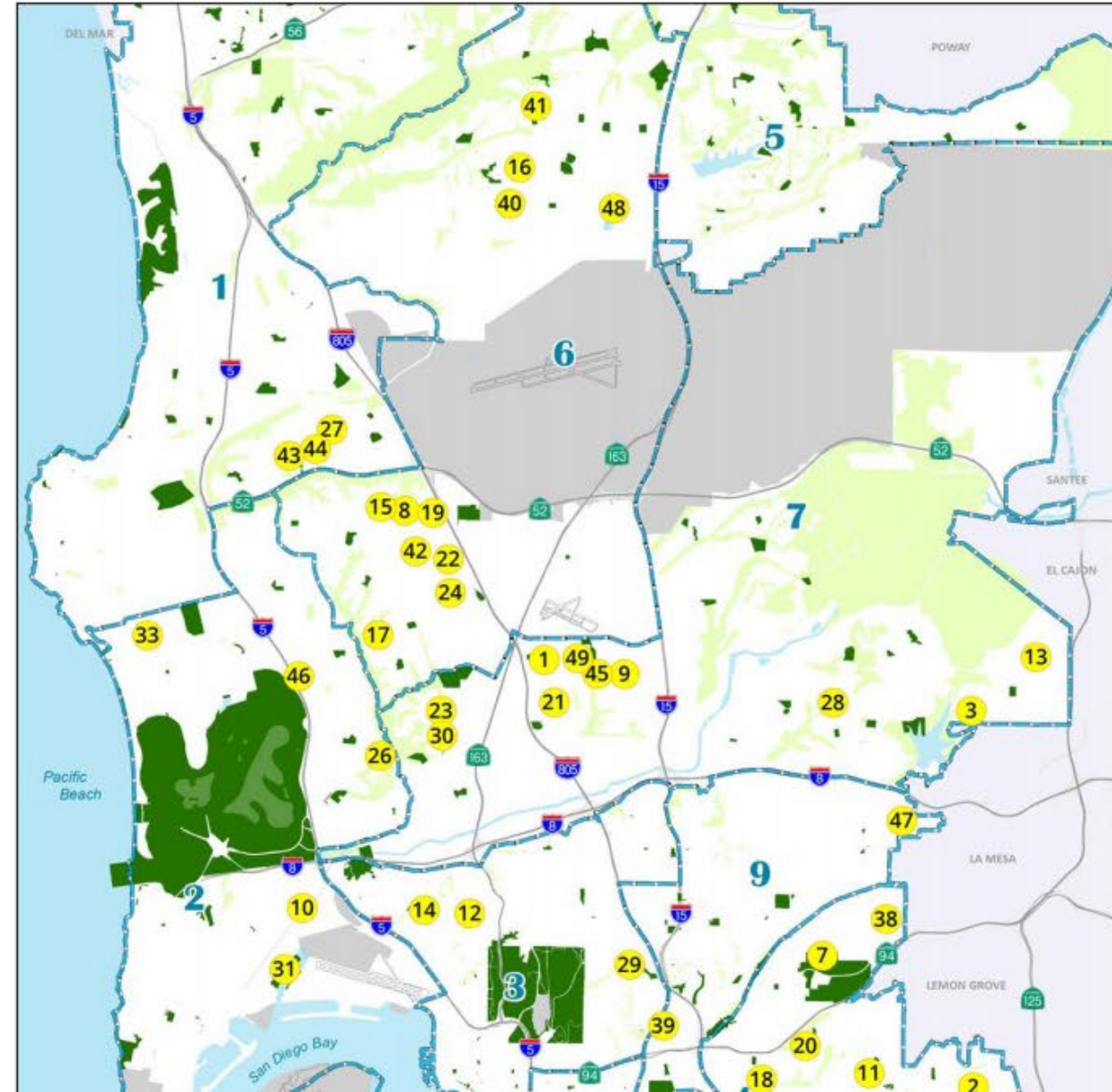
**Standley
Community Park**

**Marcy
Neighborhood Park**

PLAY ALL DAY PARK SITES

PROPOSED PLAY ALL DAY PARK SITES

1	Angier Elementary	18	Horton Elementary	35	Paradise Hills Elementary
2	Audubon Elementary	19	Innovation Middle	36	Perkins Elementary
3	Benchley/ Weinberger Elementary	20	Johnson Elementary	37	Perry Elementary
4	Bethune K-8	21	Jones Elementary	38	Rolando Park Elementary
5	Boone Elementary	22	Lafayette Elementary	39	Rowan Elementary
6	Burbank Elementary	23	Linda Vista Elementary	40	Salk Elementary
7	Carver Elementary	24	Lindbergh-Schweitzer Elementary	41	Sandburg Elementary
8	CPMA Middle	25	Logan/Memorial K-12	42	Sequoia Elementary
9	Cubberley Elementary	26	Longfellow Elementary	43	Spreckels Elementary
10	Dewey Elementary	27	Marie Curie Elementary	44	Standley Middle
11	Encanto Elementary	28	Marvin Elementary	45	Taft Middle
12	Florence Elementary	29	McKinley Elementary	46	Toler Elementary
13	Gage Elementary	30	Montgomery Middle	47	Tubman Charter
14	Grant K-8	31	NTC Pool	48	Wangenheim Middle
15	Hawthorne Elementary	32	Nye Elementary	49	Wegeforth Elementary
16	Hickman Elementary	33	Pacific Beach Elementary		
17	Holmes Elementary	34	Pacific View Elementary		



EXISTING UCP GOALS: OPEN SPACE & RECREATION

- Preserve the natural resources of the community through the appropriate designation and use of open space. Major topographic features and biological resources should be preserved as undeveloped open space.
- Provide a system of population-based parks to meet the community's needs for outdoor recreation.
- Establish an open space system that will utilize the terrain and natural drainage system to guide the form of urban development, enhance neighborhood identity and separate incompatible land uses.

EXISTING UCP GOALS: OPEN SPACE & RECREATION

- Promote public health and safety by designating areas with high potential for landslides, earthquake faults or aircraft accidents as open space.
- Develop a linkage system to connect recreational and natural open space areas throughout the community.

EXISTING PARKS

Name	Park Type	Size (ac)
Nobel Athletic Area	Community Park	21.07
Doyle Community Park	Community Park	18.05
Standley Community Park	Community Park	10.82
University Village Neighborhood Park	Neighborhood Park	3.20
University Gardens Neighborhood Park	Neighborhood Park	9.58
Marcy Neighborhood Park	Neighborhood Park	4.93
Weiss Mandell Eastgate Neighborhood Park	Neighborhood Park	10.49
Villa La Jolla Neighborhood Park	Neighborhood Park	5.60
Eastgate Mini Park #1	Mini Park	0.68*
Eastgate Mini Park #2	Mini Park	0.32*

**Total acreage, not useable acreage*

NOBEL ATHLETIC AREA

Park Type: Community Park



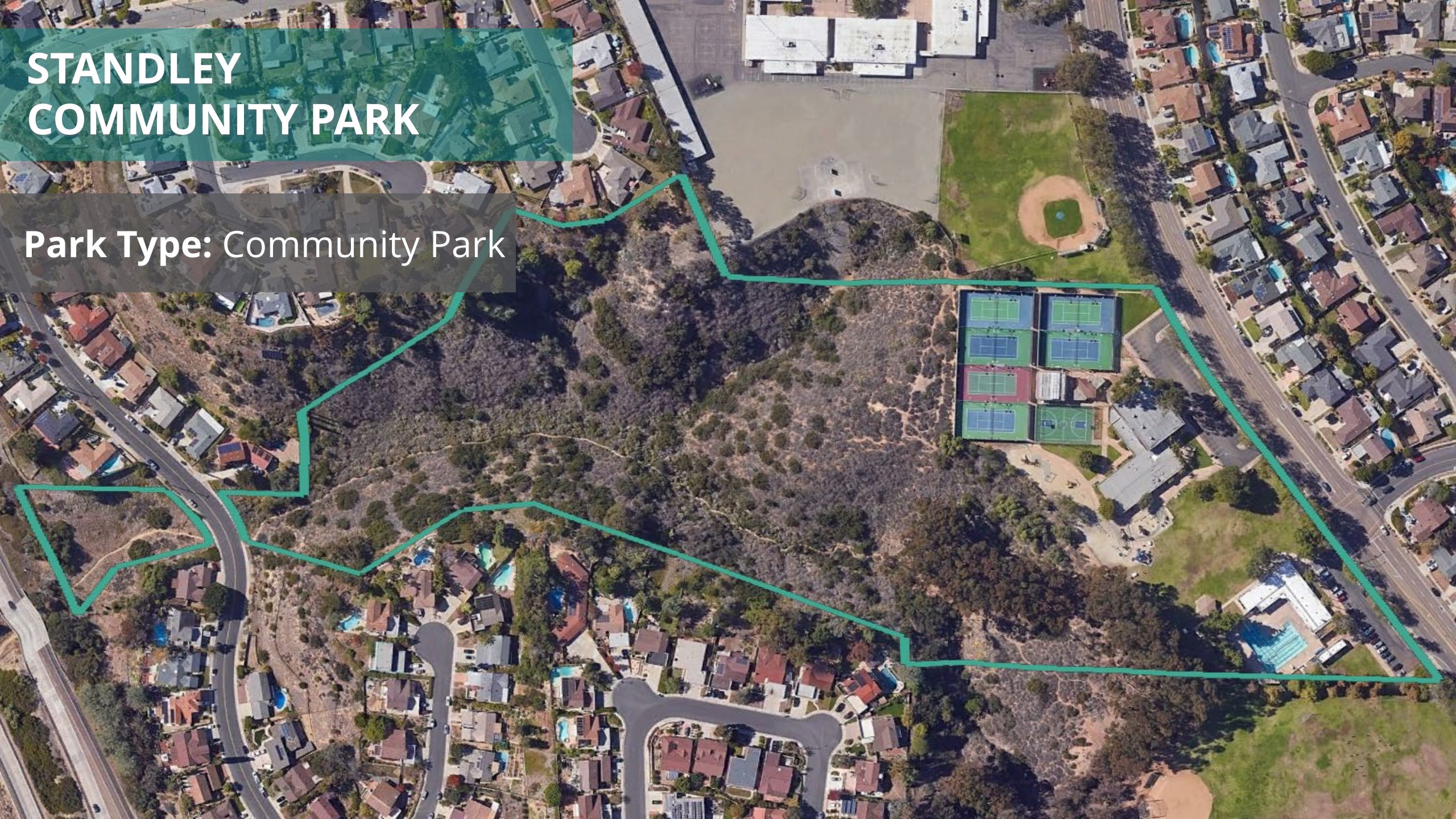
An aerial photograph of Doyle Community Park, outlined in green. The park features a large central grassy field, several baseball diamonds, basketball courts, and a playground. It is surrounded by residential streets and houses. A semi-transparent green box in the top right corner contains the park's name.

DOYLE COMMUNITY PARK

Park Type: Community Park

STANDLEY COMMUNITY PARK

Park Type: Community Park



An aerial photograph of University Gardens Neighborhood Park. The park is outlined by a bright yellow line. It features a large green field with several circular mowed areas, a baseball field with a tan infield, and a smaller circular area with people. The park is surrounded by trees and shrubs. To the left is a residential area with houses and a street. To the right is a multi-lane road. A semi-transparent teal box is in the top right corner, and a semi-transparent grey box is below it.

UNIVERSITY GARDENS NEIGHBORHOOD PARK

Park Type: Neighborhood Park

UNIVERSITY VILLAGE NEIGHBORHOOD PARK

Park Type: Neighborhood Park



An aerial photograph of a suburban neighborhood. A large, irregularly shaped area is outlined with a bright green line. This area includes a large, dry, brownish field at the top, a paved parking lot with several blue-topped structures in the middle-left, and a well-maintained green baseball field with a dirt infield at the bottom-right. The surrounding area consists of residential houses with various roof colors, some swimming pools, and streets. A semi-transparent blue overlay is in the top right corner, and a semi-transparent grey overlay is in the middle right.

MARCY NEIGHBORHOOD PARK

Park Type: Neighborhood Park

VILLA LA JOLLA NEIGHBORHOOD PARK

Park Type: Neighborhood Park



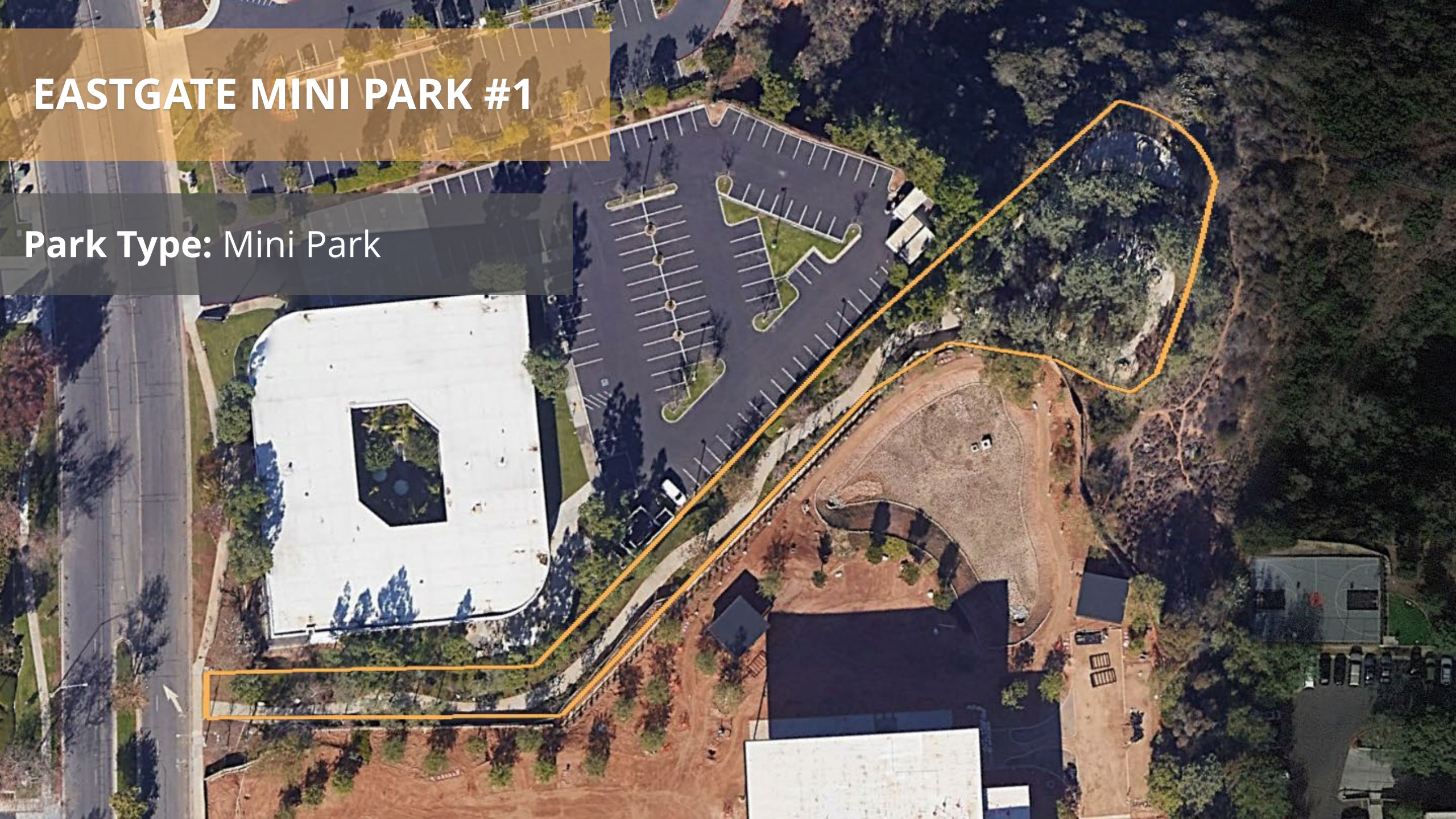
An aerial photograph of Weiss Mandell Eastgate Neighborhood Park. A bright green line outlines the park's boundary, which includes a large grassy field, a baseball diamond, four tennis courts, and several buildings. The park is situated next to a residential complex with a blue-roofed building and a parking lot. The surrounding area includes streets, trees, and other buildings.

WEISS MANDELL EASTGATE NEIGHBORHOOD PARK

Park Type: Neighborhood Park

EASTGATE MINI PARK #1

Park Type: Mini Park



An aerial photograph of a park area. A central green field with several white sand traps is outlined by a dashed orange line. To the left is a paved road with a red curb. To the right is a large asphalt parking lot with several trees and light poles. The background shows more trees and a road.


EASTGATE MINI PARK #2

Park Type: Mini Park


FUTURE PARK SPACE

Martin Flores, RLA, ASLA

REGENTS ROAD – SITE PLAN



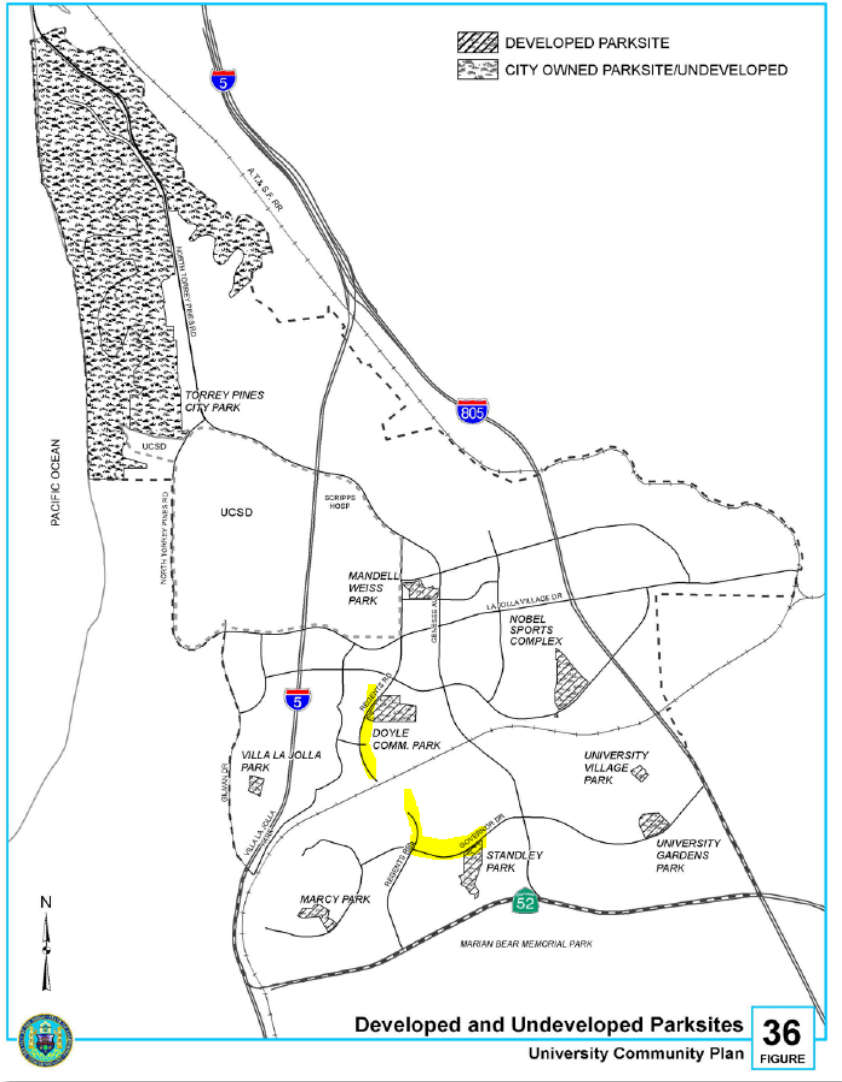
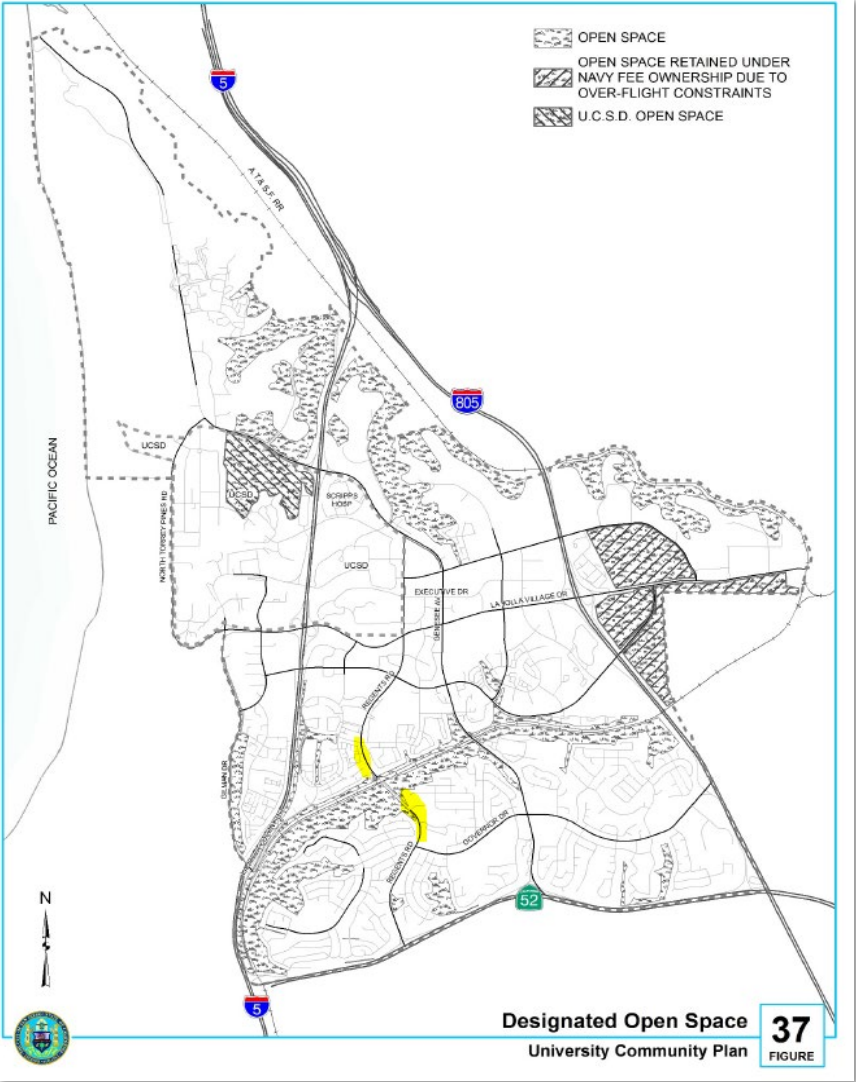
REGENTS ROAD – NORTH END




REGENTS ROAD – SOUTH END



OPEN SPACE & PARKSITES



LINEAR PARKS



PEDESTRIAN PATHWAYS



PATHWAYS / PARK PLAY AMENITIES



PATHWAYS / PARK RECREATION AMENITIES



PATHWAYS / PARK AMENITIES



BMP / WATER CONVEYANCE



OPEN SPACE OUTLOOKS



WHERE ELSE?

Are there locations or ideas that you can think of for park space?

WHAT'S NEXT?

Open Space

Trails – Connections

Habitat – MHPA/MSCP

Urban Design – Public Realm

Linear Parks, Promenades, etc.

Urban Pathways



Opportunities for Park Space within Villages



APPENDIX

Community Outreach to Date

CPU KICKOFF – 2018 – MAP COMMENTS

<div>  <div> Parks, Recreation Facilities, and Open Space Map - Community Comments </div>  </div>			
CATEGORY	LOCATION	# Similar comments	COMMENTS
Land Use	No location identified	1	Add density only on already developed paved parcels
Land Use	No location identified	2	Add public park area and housing to include affordable student housing possible bicycle and pedestrian path
Open Space	Rose Canyon	12	Preserve Rose Canyon. Please keep hardscape out of our open space.
Open Space	West side of Marcy Park	2	Re-Oak Rose Canyon- Support habitat restoration and protection for GHG savings, clean water, and biodiversity.
Open Space	No location identified	1	Mitigate UC development in UC, please - no more degraded environments in UC paid for by protection elsewhere
Open Space	No location identified	2	Permanently protect all MSCP areas
Open Space	South of Nobel	2	Protect our vernal pools, dedicated Open Space lands south of Nobel Dr.
Open Space	North of Genesee Ave west of I-5	2	Consolidate open space in this area to connect to Torrey Pines reserve and UCSD.
Open Space	Dead-end of Regents Rd (north to south)	5	Create a park from this dead-end area (no bridge!).
Open Space	Governor and Lahitte Ct	1	Create canyon over look park - change name of regents between governor and lehitte ct. to avoid accidents - create park
Open Space	Governor and Lahitte Ct	1	Use as a pocket overlook park. Rename to Rose Canyon Way
Open Space	East of the Industrial and end of eastgate mall	1	change zoning to dedicated open space
Open Space	No location identified	1	Build-up not out. Preserve all existing city owned open space in the UC Plan Area - connection these spaces for people and wildlife.
Open Space	East of 805, between Nobel and Mira mesa Rd	1	Permanently protect area East of 805, between Nobel and Mira mesa Rd - Vernal Pools and habitat
Open Space	South of Nobel and West of 805	2	Permanently protect everything south of Nobel and West of 805
Open Space	Eastside of Gilman	1	Permanent open Space East of Gilman
Parks	8175 Regents Rd	1	Doyle Pedestrian Center needs improves to the leaky roof, needs AC - do solar panels
Parks	8175 Regents Rd	1	Doyle Park, under utilized, beef up programs, including bus to the center for community uses, need more classes (aerobics, first aid, cooking, learning how to use a computer, etc.
Parks	Weiss Mandell Eastgate Park	1	Keep restroom open on Sunday at the park
Parks	Weiss Mandell Eastgate Park	1	Too neglected (swings chipped need updating).
Parks	University Village neighborhood Park	1	the park needs a restroom
Parks	No location identified	2	Connection through parks and neighborhoods surrounding
Parks	Genesee and SR-52	1	Better lighting in dark spots like Genesee and 805
Parks	North UC	1	More parks in North UC.
Parks	Marcy Park	1	Pay some attention to Marcy Park. Volunteers, like me, have done painting there to improveuc.org has done things to improve it.
Parks	Stanley Rec Center	1	Needs parking and new remodeling
Public works	Southeast of Governor Drive	1	Keep water department land off the sale list and make it "dedicated" open space!
Street Trees	West of Regents Rd and South of SR-52	1	No tree cut down for "improvements"
Street Trees	Gilman Drive going North from La Jolla Colony and I-5	1	Please keep natural including dead trees with character
Total		51	

CPU KICKOFF – 2018 – COMMENT CARDS

Public Comments	
Parks Category	
1	Can develop "health park" at one of entrance of Rose Canyon along Millikin and Regents - more trees
2	Add canyon overlooking park from Governor to dead-end of Regents at Lahitte court (maybe also a small off leash area). Rename Regents to Rose Canyon way from Governor to Lachitee Court so people don't try to drive on it thinking it connects to North of Canyon.
3	Protect our Open Space in UC. It Makes our Community so special
4	Please maintain the grass in the Doyle Dog Park. Currently, it is nothing but dust. The people who bring their dogs to the park are very nice people who forced to sit on dust while just outside the dog park the lawns are kept beautifully green even though they are rarely used.
5	More dog parks so one does not have to DRIVE to dog park. South UC needs off leash dog park and this also keeps dogs of ball fields.
Total number of 5 Park comments	

CPU KICKOFF – 2018 – WHAT I LIKE...

Preservation	
1	Rose Canyon open space
2	Rose Canyon. UCSD. Any open space
3	Rose Canyon! Open space park land with low impact recreation only. Wonderful nature/wildlife habitat in an otherwise pcued area. Rose Canyon in wonderful nature preserve for nature exploration works for school kids, scouts, general public.
4	Rose Canyon. Wildlife. Green space
5	Bio-tech
6	Rose Canyon
7	Rose Canyon
8	Natural areas e.g. Rose Canyon, East (Nobel & 805)
9	Rose Canyon and our accessible nearby nature
10	Family friendly. Wide open spaces
11	Canyons and recreational features. Walkability
12	I like how easy it is to go to canyon parks, and how natural they are
13	All the beautiful canyons and open space to hike and enjoy nature - please preserve!
14	Canyons preserved as open space with nature plants, trees, and birds
15	Preserve the open space
16	Open space, save it!
17	Great air quality. I love all the green the canyon the families with kids bringing life to the area, good neighborhood. Keep it green
18	Proximity to ocean and open space
Total 18 Comments	

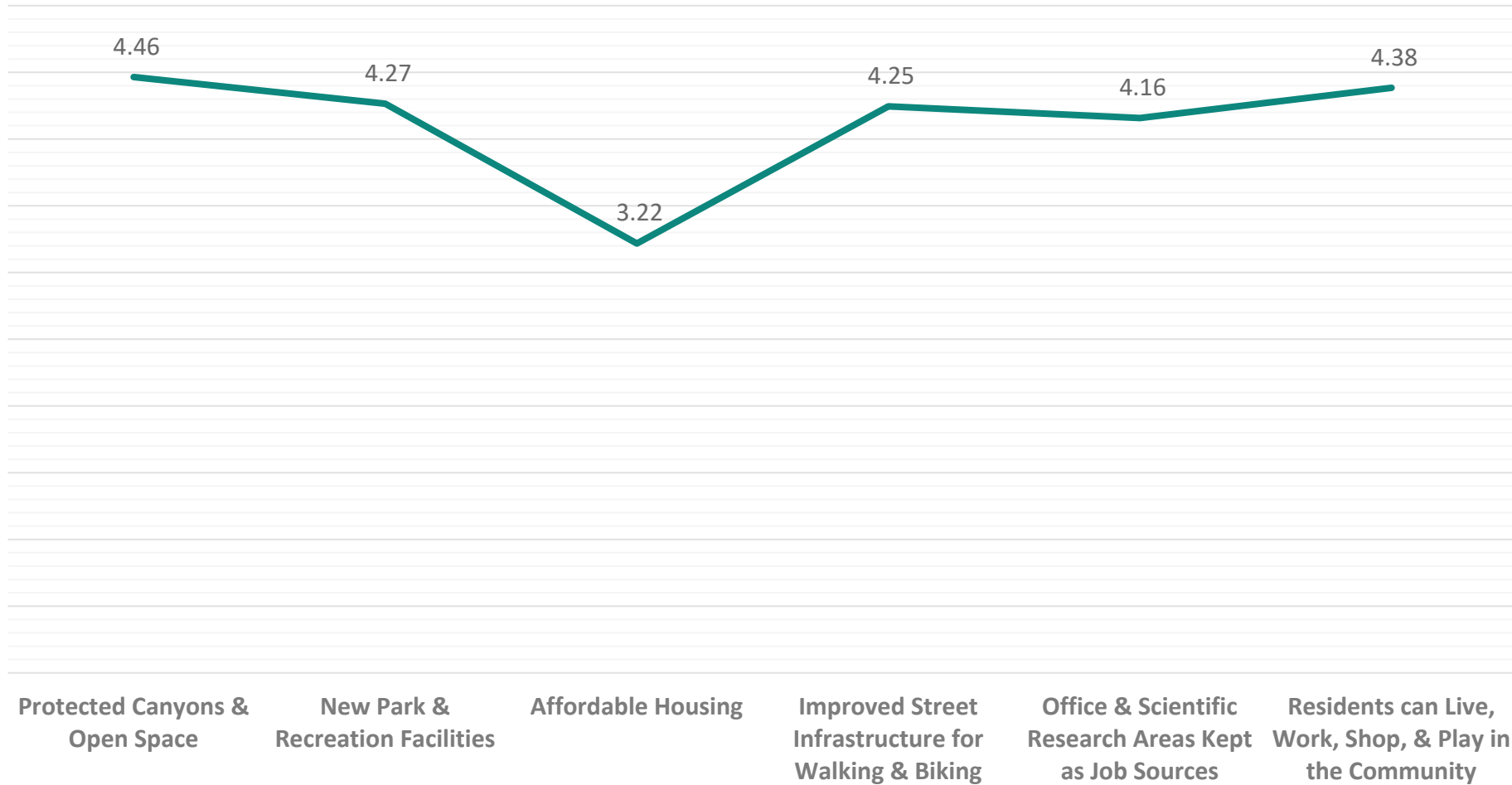
CPU KICKOFF – 2018 – WHAT I WONDER...

Preservation	
1	preventing fire. protection in our canyons
2	Preserve multiple species protections. We need grow and wild elements to be whole human beings.
3	Preserving open land for nature
4	We're loosing native vegetation, wildlife. Need more native plants. They are best to prevent fires - another advantage.
5	Water use. Encroachments on MSCP. Maintain natural habitat.
Total 5 Comments	

CPU KICKOFF – 2018 – WHAT I WISH...

Preservation	
1	Preserve the canyons
2	More green space
3	Connecting through trails/parks/open space to surrounding neighborhoods with proper lightning/signage at entrances.
4	City owned land should be made permanent open space rather than constant battle over what is to become of the land
5	All undeveloped City owned land should be permanently protected for natural habitat at and species conservation
6	Preserve the open spaces
7	Protect all undeveloped land remaining in community plan area. If adding density, use the probably hundreds of acres of surface parking lots. Protect 100% of all MSCP land permanently. This also benefits natural resources (habitat, wildlife. Connectivity, water quality)
8	More open space
9	Protect open spaces. No pavement - leave Rose Canyon intact for all beings to enjoy!
10	Keeping open space protected
11	MSCP, natural habitat
12	Keeping Rose Canyon Natural - No bridges, more nature and quality of life
13	Preserve and protect existing open spaces and parks
14	more plants in the open spaces at the end of Regents Road
Total 14 Comments	

COMMUNITY SURVEY – 2019 – PRIORITIES



COMMUNITY SURVEY – 2019 – PRIORITIES (COMMENTS)

COMMUNITY COMMENTS	
Total Comments	Additional Priorities Not Listed
1	The bus (201, 202) noises (beeping, loudspeakers, engine) need to be stopped! as the bus-stops are only feet away from residences !
1	1) Beautification of medians and parks. 2) Biking access / train track crossing to access new bike coastal trail for south UC.
1	Can't emphasize enough the importance of keep green open spaces and parks!
73	Create new canyon overlook parks at the dead ends of Regents Road, one on each side of Rose Canyon and Preserve as open space all remaining undeveloped city land
1	Dog parks are available, better mass transit from the I-15 corridor.
1	Dog Parks are lacking in University City
1	Emphasize all elements that will reduce greenhouse gas emissions.
1	Existing Recreation facilities improvement
1	I'd like to see the creation of new canyon overlook parks at the dead ends of Regents Road, one on each side of Rose Canyon
1	It would be nice to have a dog park at University Village for our neighborhood!
1	Large Dog Parks. Dog friendly water fountains.
1	open space gardens/community gardens and public transit!! especially to highly trafficked work areas
1	Standley Park improvements trails and pool
1	Swimming pool for swim team, water polo, high school teams, community, deeper pool, bigger pool. This is very much needed! Also a bigger auditorium space.
1	Undeveloped natural outdoor space is very important

COMMUNITY SURVEY – 2019 – AMENITIES (COMMENTS)

Number of Comments	What types of amenities would enhance existing parks and recreation in the University Community over the next 20 years? If other, please specify:
20	Add a canyon overlook park at the dead end of Regents Rd on both sides of Rose Canyon
9	Better dog parks that are grassy and clean.
5	Pickleball courts
4	Arts venues (for example, a small amphitheater in Standley Park).
3	Marcy park is in dire need of a new playground!
1	We need more inter-generational spaces where old people and young people and people of all ages can find recreation and support.
1	1) Community gardens would be great, especially in areas surrounded by high density housing. 2) Beyond just having bathrooms at all parks, keeping existing bathrooms well-maintained is important. In particular, all bathrooms should have soap for proper hand washing.
1	1) occasional "walk the golf course" day so local folks who don't golf can see the beautiful course, 2) keep trails in Standley clear so people can use them 3) more creative park landscape, let's grow more native plants and less grass!
1	A bridge over Rose Canyon at Regents so pedestrians could view the canyon.
1	a safe way to cross the railroad tracks in rose canyon to get to Gilman bike path
1	A senior center in the neighborhood would be a lovely addition. Various buildings could be used, such as the Chabad synagogue on Governor.
1	access over Rose Canyon via Regents Road
1	Add Senior day care near childcare facilities
1	add walking pathways in parks, public areas, not in canyons
1	Additional flower gardens and benches for resting.
1	An Out Door amphitheater
1	Bandshells, performance spaces, food truck rallies
1	Barriers to ensure that smaller children are protected from any nearby traffic.
1	Bicycle tracks ("pump track")
1	Build up or beef up existing park and refs to be open daily from 9-9
1	community garden
1	community wood fired oven for multi cultural bread baking
1	Connecting parks to nature open space, and to each other via parkways is beneficial for people and local ecosystems. Also, a vita course (an exercise course, incorporating jogging routes with exercise equipment/stations along the way) are a popular addition to many parks.
1	Consider more trash receptacles at Stanley Park and along the blocks between Regents and Genessee. Add a canyon overlook park at the dead end of Regents Rd. on both sides of Rose Canyon
1	Convert the crushed concrete "field" at Curie Elementary into a SDUSD-city joint use *grass* field.

COMMUNITY SURVEY – 2019 – AMENITIES (COMMENTS)

Number of Comments	What types of amenities would enhance existing parks and recreation in the University Community over the next 20 years? If other, please specify:
1	Covered play space
1	Enforcing laws such as camping on public parks. Our green areas and canyons are being destroyed by the homeless. We need to tackle this issue by actually building permanent transitional housing for the homeless. A giant tent is not going to help people get back on their feet. Transitional housing centers also need full time drug counselors, job placement liasons, and mental health counselors. By not doing any of this the city is perpetuating the homeless problem. Let's make a good plan once and for all to really help people that are on the streets.
1	enhance Rose Canyon access at Regents Rd N & S
1	Existing and new fields and courts should be multipurpose.
1	For southern UC, a bike park (esp. a pump track), see Carmel Valley Pump Track for example.
1	frezbee golf
1	golf
1	Hiking and walking trails that include modern amenities is very important for our community to promote healthy residents.
1	Hockey Rink (Adult and Youth)
1	I really like the parks in UC. I especially like Nobel, with the fields and the Library :-)
1	I think there are enough parks at the moment. It would be nice to have more shade over picnic benches, recycling bins, and better public transport (especially to link easily with the Coaster).
1	I would like to see the more softball fields in the Standley Middle School area along with bathrooms, so that the local girls softball league (UC Del Sol) can grow and attract local girls to the sport.
1	I would love to see a family center like the Bay Club in our neighborhood
1	Improve canyon trails - connect them to each other
1	Improve existing parks
1	Improve the bike path in Rose Canyon. Add a connection between the dead ends of Regents Road.
1	Increased protection for our open space parks and canyons
1	Integrated bicycle paths that connect parks to surrounding areas.
1	It would be great to have more parks but is there any open spaces to put them? Is there any space available for additional housing or retail for that matter? To me, it seems like this area is fully developed.
1	jogging path
1	Joint use field at Curie elementary. And new pool at Swanson.
1	lots of garbage disposal since people are lazy
1	Maintain existing parks. Nobel athletic fields are being neglected. Ask corporate interests to help adopt park
1	Maintenance of existing parks. clean bathrooms.
1	more affordable Day care places.

COMMUNITY SURVEY – 2019 – AMENITIES (COMMENTS)

Number of Comments	What types of amenities would enhance existing parks and recreation in the University Community over the next 20 years? If other, please specify:
1	More parks and open space, period. There is already sufficient development in UC
1	More parks are nice, but maintenance is not being done on current parks. So it is difficult to say build more parks if the ones we have are not being maintained properly. We really could use a senior center in UC.
1	More places suited for small children. If moms stay home then with the small ones. We have some toddler friendly play structures at Doyle and Nobel park but not many. Maybe an indoor play room for moms and babies to meet up at a recreation center. Also: make canyons safer: we have coyotes and snakes coming into our neighborhood.
1	More planting and seasonal plants The parks on Governor Drive are aesthetically dull and functional
1	More protected and undeveloped natural park space
1	More trees/greenery. A lot of the "green space" in the area is barely green at all. The Weiss Mandell Eastgate Park is basically one open field.
1	More wild spaces
1	Multi-use athletic spaces: Could be used for track and field training, volleyball, etc.
1	Native, drought-resistant plants and more gardens (especially community gardens where fruits and vegetables can be grown)
1	Nature Awareness and Educational Centers
1	need to have public bathrooms available now
1	Need to upgrade/improve Standley Park and the swimming pool complex
1	New library to replace University Community Library
1	New parks
1	no dog park south uc/ improve all parks/ community gardens
1	Now that the Regents Road bridge is no longer in the community plan, the termini of Regents Road with Rose Canyon Community Space should be turned into public mini parks for the local community to relax and enjoy the vistas across the canyon.
1	Number of parks is good - continue to maintain and add additional program within existing parks.
1	Obviously, Standley is our oldest park with an old pool house and recreation center. Both should be torn down and modernized in the same way as Nobel and Doyle.
1	Older park locations are tired and unappealing; they need to be well manicured, and attractive to bring families with young children to live in the neighborhood. The schools are also old and tired and their on the main road curb appeal is less than flattering. The general maintenance of the sidewalks (weeds) and the overall appearance of the neighborhood needs reviving and freshening up. The residents are part of this with lack of attention to their front yards, structures and general pride.
1	One opinion that there should be NO off leash parks but perhaps an extra on leash park. Sorry, owners are sometimes irresponsible with off leash.
1	Open private parks to semi-public uses
1	Open space "parks" such as Rose Canyon should be improved to meet minimum safety and access requirements. Entrance / exit points are insufficient from the perspective of improvements to promote comfortable and safe access. The "park" should have restroom facilities and the canyon should be cleared of dead, dry vegetation annually to reduce fire danger.
1	open space park entrances at Regents Road terminus.
1	Outdoor park equipment (swings, play structures) could be accessible for children with special needs. Good example is the park off of Lomas Santa Fe. Add bathrooms by hiking (canyons). Add more picnic tables at parks. Make one, short hiking trail ADA accessible.
1	pedestrian walkway over the canyon at regents road

COMMUNITY SURVEY – 2019 – AMENITIES (COMMENTS)

Number of Comments	What types of amenities would enhance existing parks and recreation in the University Community over the next 20 years? If other, please specify:
1	Please don't overwhelm the parks with too many highly-programmed, activity-specific areas. While there may be needs for some programmed elements, need more traditionally-designed parks for relaxing, strolling, etc.
1	please keep funding for the existing parks flush! we love these!
1	Please preserve open space for multi-use rather than single-use; need to address issues of homelessness and access to services with the plan and expansion. Housing for UCSD students, staff and faculty and their families should take priority.
1	preserve the open spaces existing in our canyons and avoid taking actions with respect to growth of the community that negatively will impact those open spaces and canyons
1	Protect the existing open spaces (eg Rose Canyon) with buffer zones (e.g. suggested canyon overlook parks at S end of Regents Rd. Buffer zones for Torrey Pines main and north extension. Large parks easily accessed by pedestrians are better than pocket parks, which are pretty but completely non-functional. Design streets to encourage biking and slower driving (e.g., trees, curves)
1	Reduce retail. We have 9 shopping. Centers, over 2 million sf.
1	renovate standley rec center
1	Rose Canyon should not have developed trails or other built up infrastructure in it,
1	Safe bike lanes that are connected. Shareo's are not safe.
1	Safety is paramount
1	Sculpture in the parks
1	Shaded recreation areas
1	Soccer fields or availability in public parks
1	Standley Park needs a complete redue, inside and outside
1	Standley Rec Center needs to be torn down and Rebuilt to include senior center.
1	support swanson pool--maintenance and sufficient staff to keep it open
1	Surfing wave pools
1	teen center
1	The restrooms need to be upgraded ASAP, hand-washing facilities are a disgrace.
1	Update and improve what exists, DO NOT ADD! Enclosed off leash parks with grass would be awesome!
1	Upgrade Aquatic complex and Rec center at Standley Rec and Swanson Pool!!
1	Use existing rec centers and optimize infrastructure. They are currently under utilized. Doyle rec center and Park is a perfect example. Empty grass fields and baseball fields. Bring more activities to us this green and open space. Keep the open space.
1	volleyball nets
1	We have enough dog parks.
1	Would love a theater and art museum