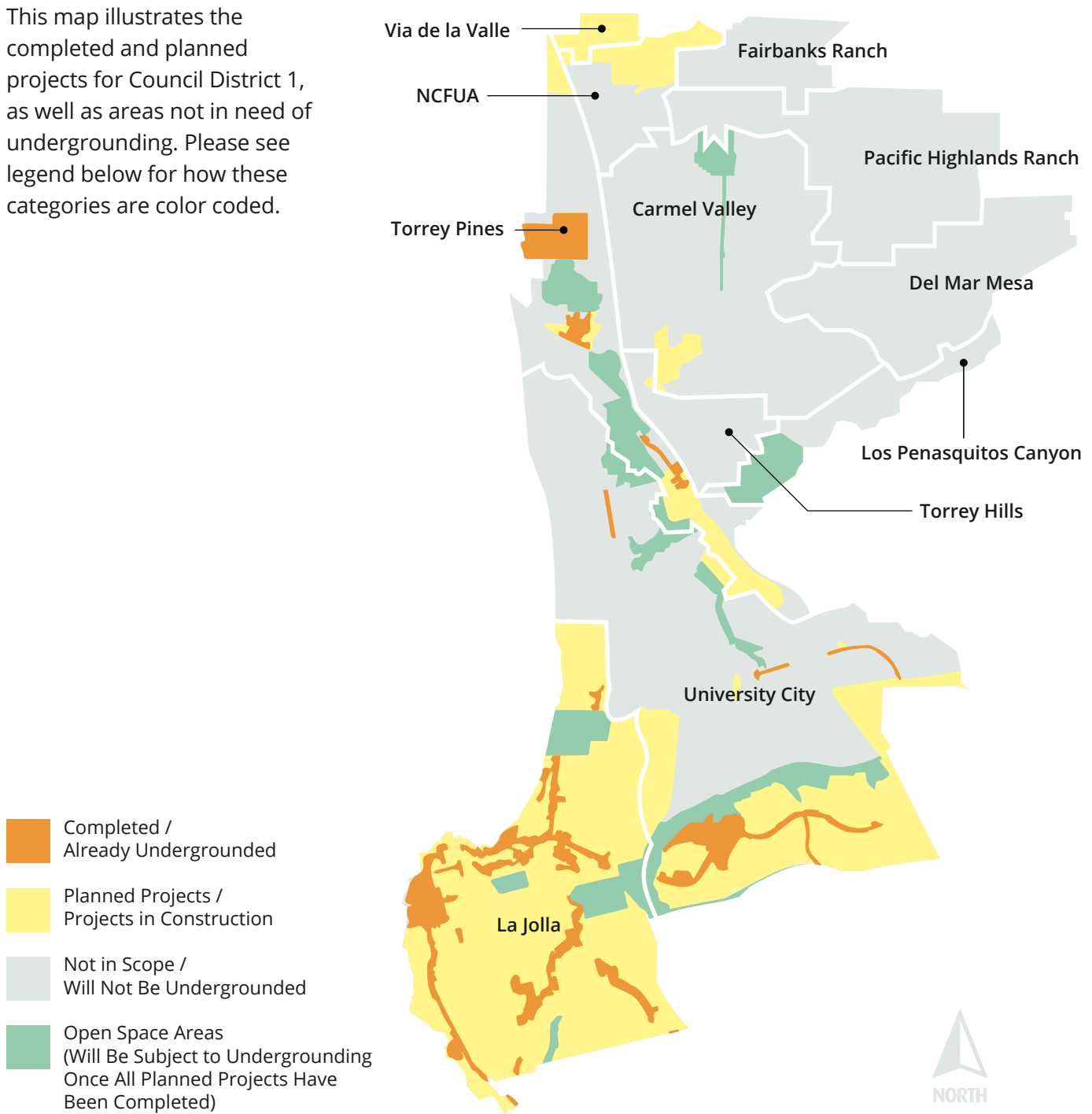




District 1 Utilities Underground Progress Map

This map illustrates the completed and planned projects for Council District 1, as well as areas not in need of undergrounding. Please see legend below for how these categories are color coded.



Note: Current project block boundaries and names correspond to the previous 2009 MP. For the new 2016 MP these project block's names and boundaries will change.



District 2 Utilities Underground Progress Map

This map illustrates the completed and planned projects for Council District 2, as well as areas not in need of undergrounding. Please see legend below for how these categories are color coded.



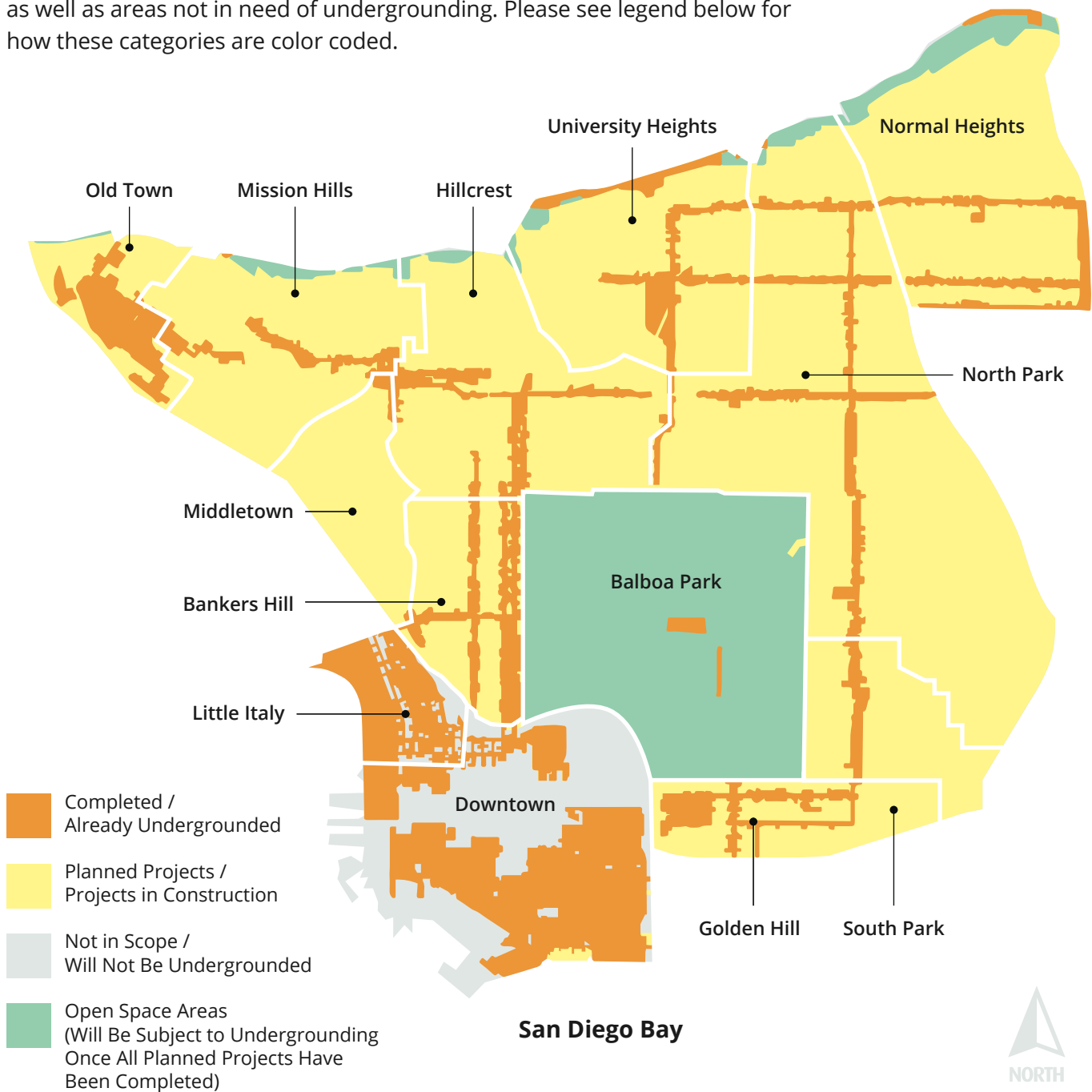
- Completed /
Already Undergrounded
- Planned Projects /
Projects in Construction
- Not in Scope /
Will Not Be Undergrounded
- Open Space Areas
(Will Be Subject to Undergrounding
Once All Planned Projects Have
Been Completed)

Note: Current project block boundaries and names correspond to the previous 2009 MP. For the new 2016 MP these project block's names and boundaries will change.



District 3 Utilities Underground Progress Map

This map illustrates the completed and planned projects for Council District 3, as well as areas not in need of undergrounding. Please see legend below for how these categories are color coded.

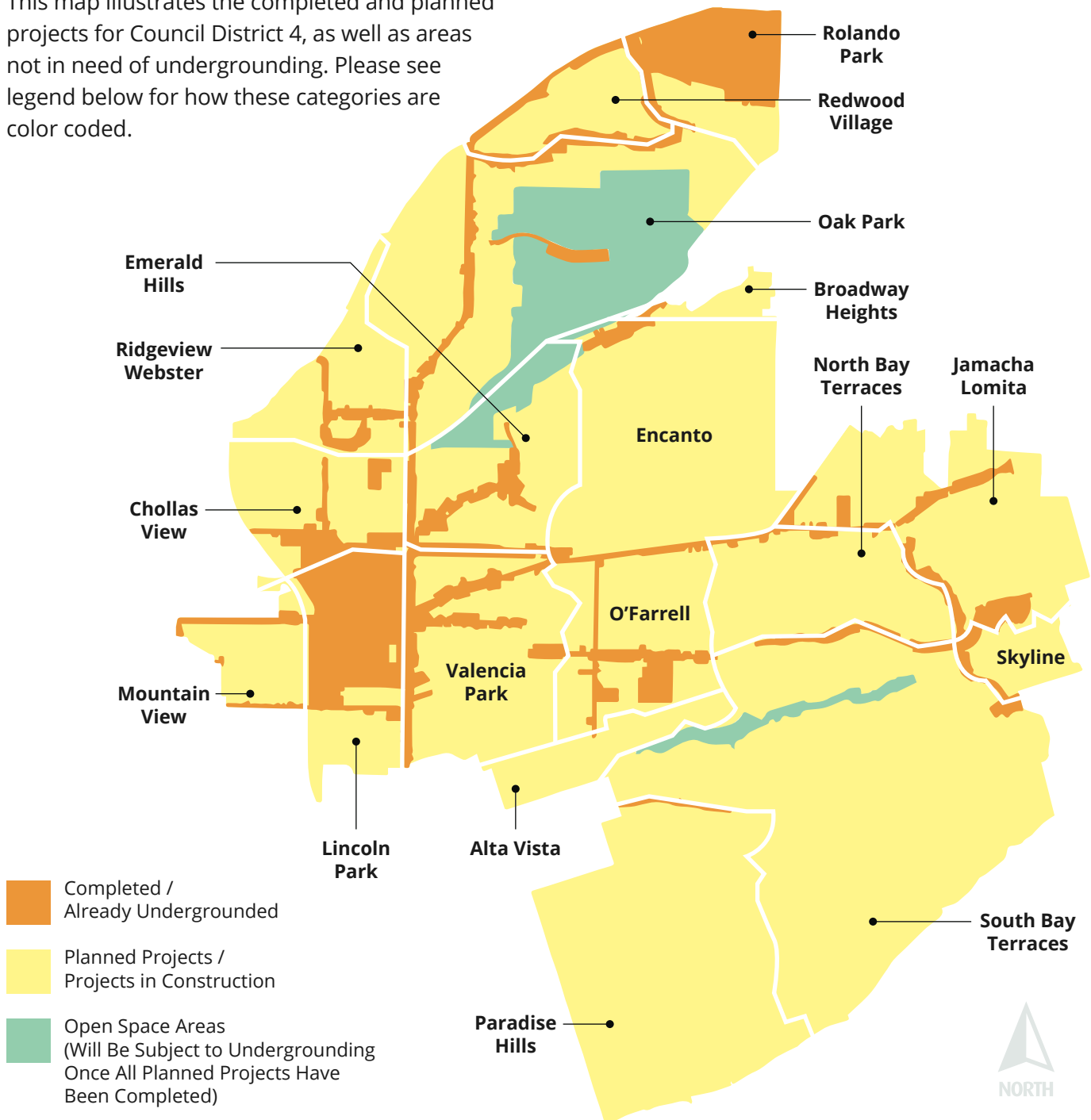


Note: Current project block boundaries and names correspond to the previous 2009 MP. For the new 2016 MP these project block's names and boundaries will change.



District 4 Utilities Underground Progress Map

This map illustrates the completed and planned projects for Council District 4, as well as areas not in need of undergrounding. Please see legend below for how these categories are color coded.

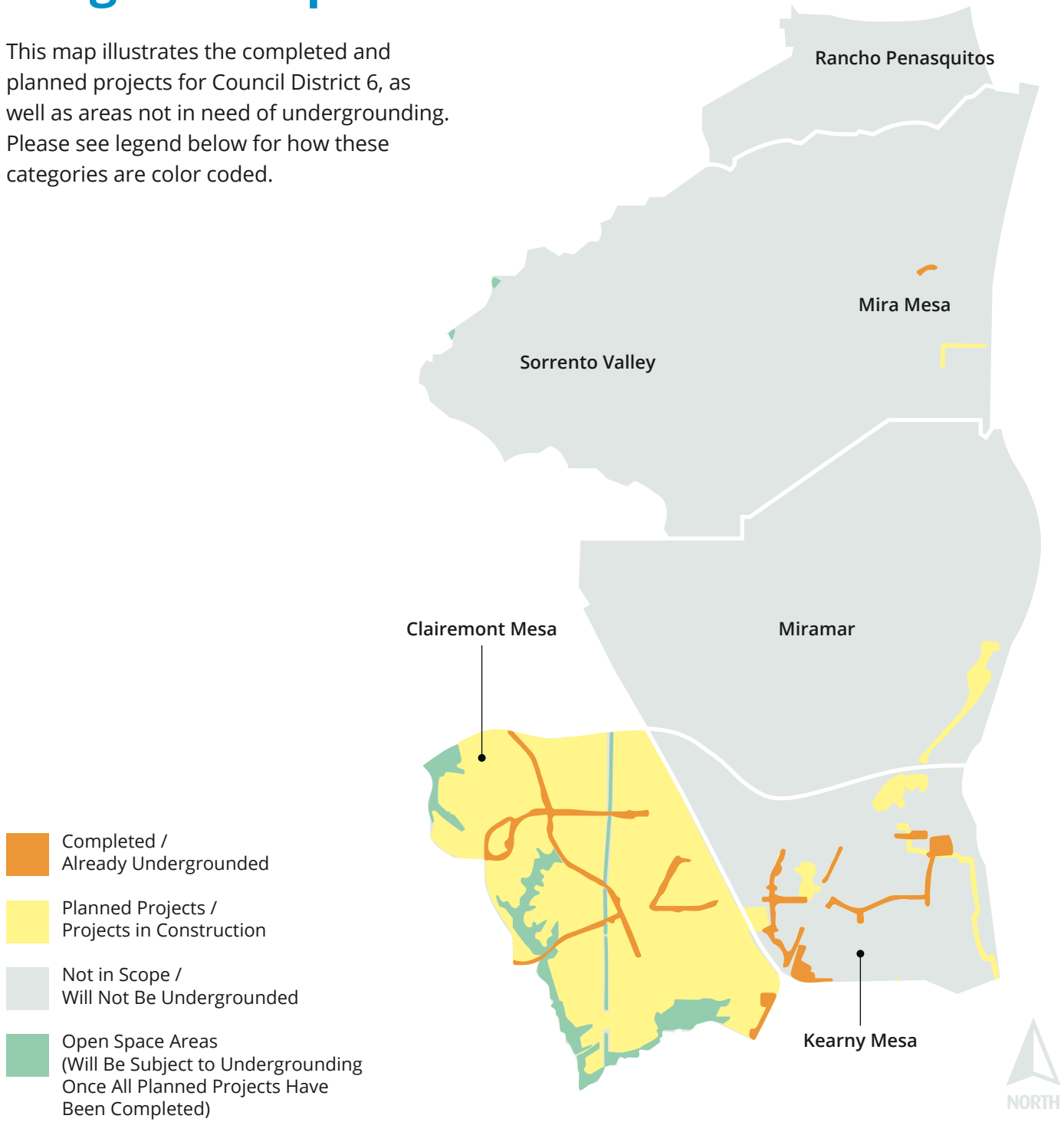


Note: Current project block boundaries and names correspond to the previous 2009 MP. For the new 2016 MP these project block's names and boundaries will change.



District 6 Utilities Underground Progress Map

This map illustrates the completed and planned projects for Council District 6, as well as areas not in need of undergrounding. Please see legend below for how these categories are color coded.

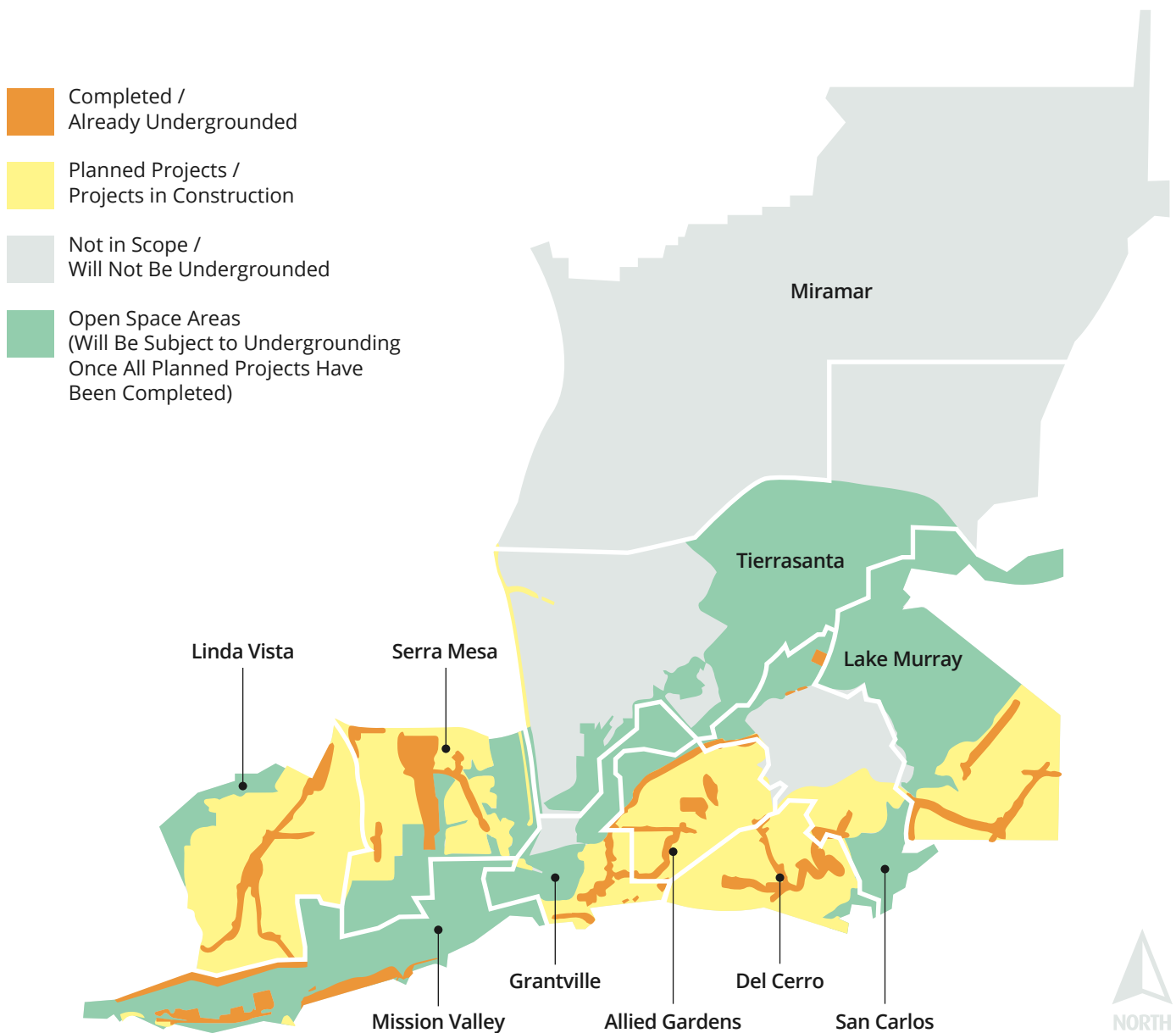


Note: Current project block boundaries and names correspond to the previous 2009 MP. For the new 2016 MP these project block's names and boundaries will change.



District 7 Utilities Underground Progress Map

This map illustrates the completed and planned projects for Council District 7, as well as areas not in need of undergrounding. Please see legend below for how these categories are color coded.



Note: Current project block boundaries and names correspond to the previous 2009 MP. For the new 2016 MP these project block's names and boundaries will change.

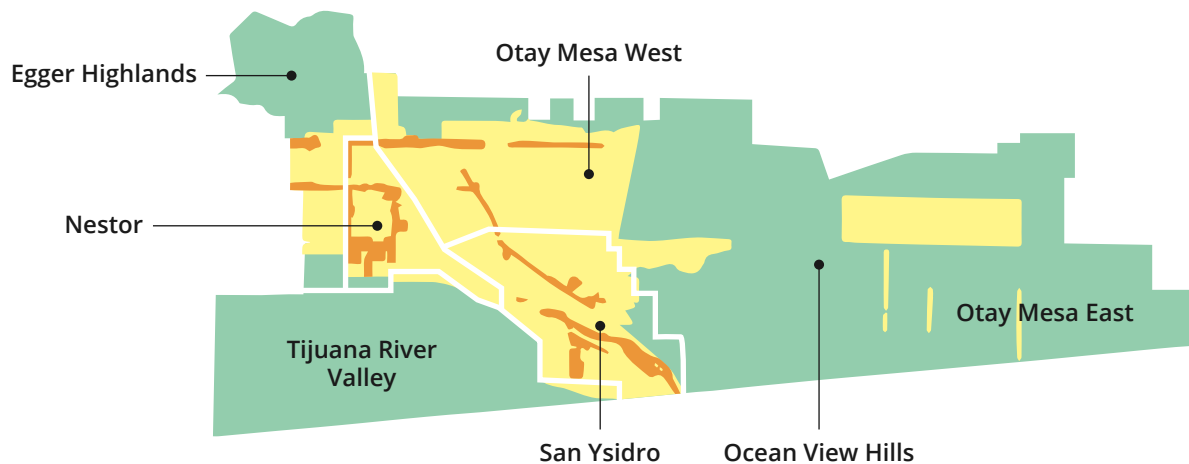


District 8 Utilities Underground Progress Map

This map illustrates the completed and planned projects for Council District 8, as well as areas not in need of undergrounding. Please see legend below for how these categories are color coded.



San Diego Bay

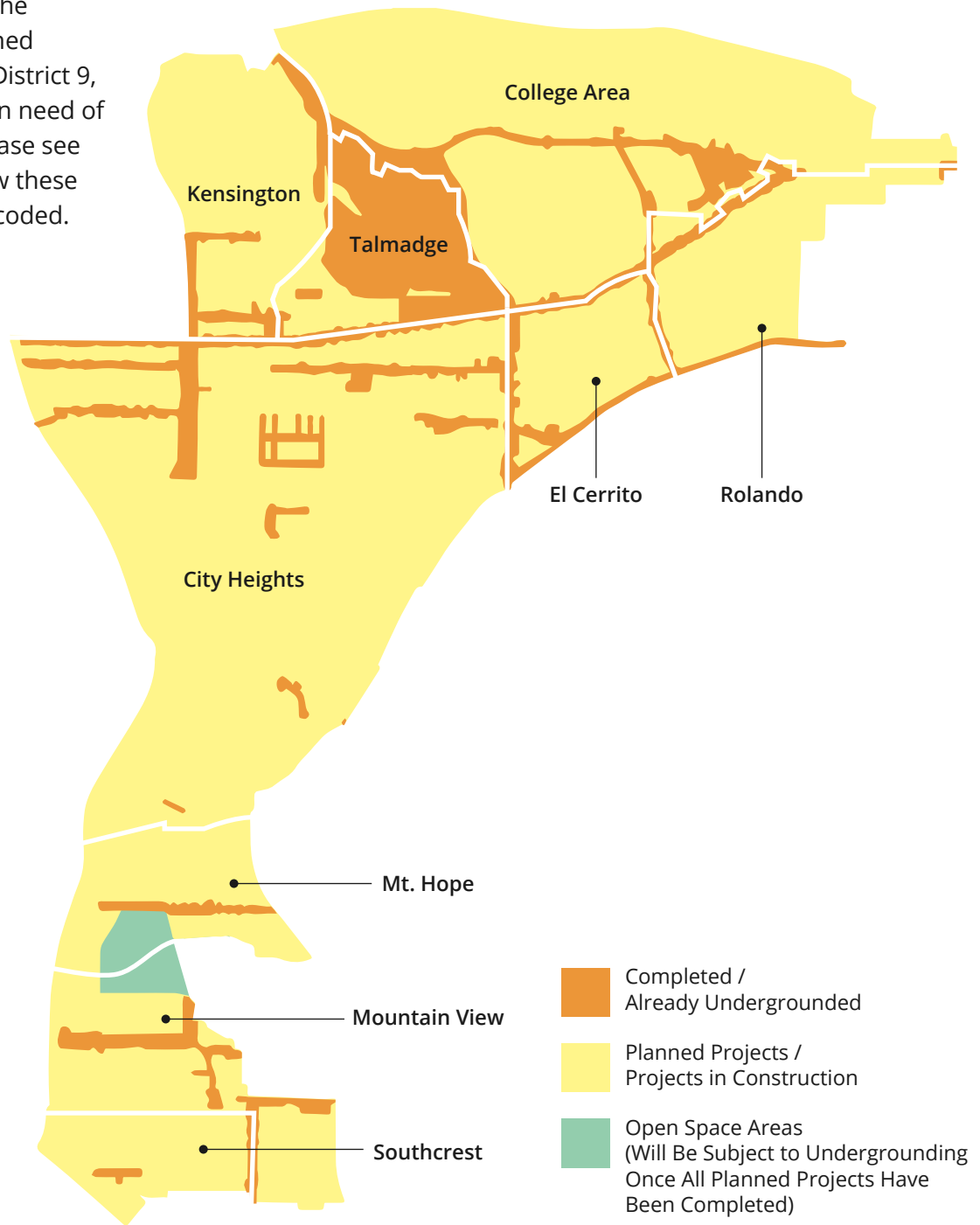


Note: Current project block boundaries and names correspond to the previous 2009 MP. For the new 2016 MP these project block's names and boundaries will change.



District 9 Utilities Underground Progress Map

This map illustrates the completed and planned projects for Council District 9, as well as areas not in need of undergrounding. Please see legend below for how these categories are color coded.



Note: Current project block boundaries and names correspond to the previous 2009 MP. For the new 2016 MP these project block's names and boundaries will change.